

PARTNER

Engineering and Science, Inc.®



PHASE I ENVIRONMENTAL SITE ASSESSMENT REPORT

Vacant Land

NEC 30th Street West and West Avenue G
Lancaster, California 93536

Report Date: July 14, 2021
Partner Project No. 21-321305.1



Prepared for:

D&D Engineering, Inc.
119 West Hyde Park Boulevard
Inglewood, California 90302

July 14, 2021

Mr. Henrik Nazarian
D&D Engineering, Inc.
119 West Hyde Park Boulevard
Inglewood, California 90302

Subject: Phase I Environmental Site Assessment
Vacant Land
NEC 30th Street West and West Avenue G
Lancaster, California 93536
Partner Project No. 21-321305.1

Dear Mr. Nazarian:

Partner Engineering and Science, Inc. (Partner) is pleased to provide the results of the *Phase I Environmental Site Assessment* (Phase I ESA) report of the abovementioned address (the "subject property"). This assessment was performed in conformance with the scope and limitations as detailed in the ASTM Practice E1527-13 Standard Practice for Environmental Site Assessments: Phase I Environmental Site Assessment Process.

This assessment included a site reconnaissance as well as research and interviews with representatives of the public, property ownership, site manager, and regulatory agencies. An assessment was made, conclusions stated, and recommendations outlined.

We appreciate the opportunity to provide environmental services to you. If you have any questions concerning this report, or if we can assist you in any other matter, please contact me at (310) 615-4500 or CTaylor@partneresi.com.

Sincerely,



Cody Taylor
National Client Manager

EXECUTIVE SUMMARY

Partner Engineering and Science, Inc. (Partner) has performed a Phase I Environmental Site Assessment (ESA) in accordance with the scope of work and limitations of ASTM Standard Practice E1527-13, the Environmental Protection Agency Standards and Practices for All Appropriate Inquiries (AAI) (40 CFR Part 312) and set forth by D&D Engineering, Inc. for the property located at the northeastern corner of 30th Street West and West Avenue G in Lancaster, Los Angeles County, California (the "subject property"). The Phase I Environmental Site Assessment is designed to provide D&D Engineering, Inc. with an assessment concerning environmental conditions (limited to those issues identified in the report) as they exist at the subject property.

Property Description

The subject property is located on the northern side of West Avenue G and the eastern side of 30th Street West within a predominantly undeveloped area of Lancaster, California. Please refer to the table below for further description of the subject property:

<i>Subject Property Data</i>	
Addresses:	None Identified
Property Use:	Vacant Land
Land Acreage (Ac):	37.45 Ac
Number of Buildings:	None
Assessor's Parcel Number (APN):	3114-010-011
Current Tenants:	None
Site Assessment Performed By:	Kofi Bonner of Partner
Site Assessment Conducted On:	July 8, 2021

The subject property is currently vacant land. No operations are currently performed on-site.

According to available historical sources, the subject property has been undeveloped land bisected by unpaved roads or trails since at least 1915.

The immediately surrounding properties consist of vacant land to the north; vacant land to the south across West Avenue G; vacant land to the east; and vacant land to the west across 30th Street West.

According to groundwater data obtained from the USGS Groundwater Watch website for a nearby well (Well No. 347405N1181799W001), groundwater in the vicinity of the subject property is inferred to be approximately 65 to 75 feet below ground surface (bgs). Based on topographic map interpretation, groundwater flow in the area is inferred to be toward the east.

Findings

A *recognized environmental condition (REC)* refers to the presence or likely presence of any hazardous substances or petroleum products in, on, or at a property: due to release to the environment; under conditions indicative of a release to the environment; or under conditions that pose a material threat of a future release to the environment. The following was identified during the course of this assessment:

- Partner did not identify evidence of RECs during the course of this assessment.

A *controlled recognized environmental condition (CREC)* refers to a REC resulting from a past release of hazardous substances or petroleum products that has been addressed to the satisfaction of the applicable regulatory authority, with hazardous substances or petroleum products allowed to remain in place subject to the implementation of required controls. The following was identified during the course of this assessment:

- Partner did not identify evidence of CRECs during the course of this assessment.

A *historical recognized environmental condition (HREC)* refers to a past release of any hazardous substances or petroleum products that has occurred in connection with the property and has been addressed to the satisfaction of the applicable regulatory authority or meeting unrestricted use criteria established by a regulatory authority, without subjecting the property to any required controls. The following was identified during the course of this assessment:

- Partner did not identify evidence of HRECs during the course of this assessment.

An *environmental issue* refers to environmental concerns identified by Partner, which do not qualify as RECs; however, warrant further discussion. The following was identified during the course of this assessment:

- Partner did not identify evidence of environmental issues during the course of this assessment.

Conclusions, Opinions, and Recommendations

Partner has performed a Phase I Environmental Site Assessment in conformance with the scope and limitations of ASTM Practice E1527-13 of the property located at the northeastern corner of 30th Street West and West Avenue G in Lancaster, Los Angeles County, California (the "subject property"). Any exceptions to, or deletions from, this practice are described in Section 1.5 of this report.

This assessment has revealed no evidence of RECs or environmental issues in connection with the subject property. Based on the conclusions of this assessment, Partner recommends no further investigation of the subject property at this time.

TABLE OF CONTENTS

1.0	INTRODUCTION	1
1.1	Purpose	1
1.2	Scope of Work	1
1.3	Limitations	2
1.4	User Reliance	3
1.5	Limiting Conditions	3
2.0	SITE DESCRIPTION	4
2.1	Site Location and Legal Description	4
2.2	Current Property Use	4
2.3	Current Use of Adjacent Properties	4
2.4	Physical Setting Sources	4
2.4.1	Topography	4
2.4.2	Hydrology	4
2.4.3	Geology/Soils	5
2.4.4	Flood Zone Information	5
3.0	HISTORICAL INFORMATION.....	6
3.1	Aerial Photograph Review	6
3.2	Fire Insurance Maps	6
3.3	City Directories	6
3.4	Historical Topographic Maps	7
4.0	REGULATORY RECORDS REVIEW	8
4.1	Regulatory Agencies	8
4.1.1	State Department	8
4.1.2	Health Department	8
4.1.3	Fire Department	8
4.1.4	Air Pollution Control Agency	9
4.1.5	Regional Water Quality Agency	9
4.1.6	Department of Toxic Substances Control	9
4.1.7	Planning Department	9
4.1.8	Oil & Gas Exploration	10
4.1.9	Assessor's Office	10
4.2	Mapped Database Records Search	10
4.2.1	Regulatory Database Summary	11
4.2.2	Subject Property Listings	11
4.2.3	Adjacent Property Listings	11
4.2.4	Sites of Concern Listings	11
4.2.5	Orphan Listings	12
5.0	USER PROVIDED INFORMATION AND INTERVIEWS.....	13
5.1	Interviews	13
5.1.1	Interview with Owner	13
5.1.2	Interview with Report User	14
5.1.3	Interview with Key Site Manager	14
5.1.4	Interviews with Past Owners, Operators, and Occupants	14
5.1.5	Interviews with Others	14

5.2	User Provided Information.....	14
5.2.1	Title Records, Environmental Liens, and AULs.....	14
5.2.2	Specialized Knowledge.....	14
5.2.3	Actual Knowledge of the User.....	14
5.2.4	Valuation Reduction for Environmental Issues.....	14
5.2.5	Commonly Known or Reasonably Ascertainable Information.....	14
5.2.6	Previous Reports and Other Provided Documentation.....	14
6.0	SITE RECONNAISSANCE.....	15
6.1	General Site Characteristics.....	15
6.2	Potential Environmental Hazards.....	16
6.3	Non-ASTM Services.....	17
6.3.1	Asbestos-Containing Materials (ACMs).....	17
6.3.2	Lead-Based Paint (LBP).....	17
6.3.3	Radon.....	17
6.3.4	Lead in Drinking Water.....	18
6.3.5	Mold.....	18
6.4	Adjacent Property Reconnaissance.....	18
7.0	FINDINGS AND CONCLUSIONS.....	19
8.0	SIGNATURES OF ENVIRONMENTAL PROFESSIONALS.....	20
9.0	REFERENCES.....	21

Figures

- Figure 1** Site Location Map
- Figure 2** Site Plan
- Figure 3** Topographic Map

Appendices

- Appendix A** Site Photographs
- Appendix B** Historical/Regulatory Documentation
- Appendix C** Regulatory Database Report
- Appendix D** Qualifications

1.0 INTRODUCTION

Partner Engineering and Science, Inc. (Partner) has performed a Phase I Environmental Site Assessment (ESA) in conformance with the scope and limitations of ASTM Standard Practice E1527-13 and the Environmental Protection Agency Standards and Practices for All Appropriate Inquiries (AAI) (40 CFR Part 312) for the property located at the northeastern corner of 30th Street West and West Avenue G in Lancaster, Los Angeles County, California (the "subject property"). Any exceptions to, or deletions from, this scope of work are described in the report.

1.1 Purpose

The purpose of this ESA is to identify existing or potential Recognized Environmental Conditions (as defined by ASTM Standard E1527-13) affecting the subject property that: 1) constitute or result in a material violation or a potential material violation of any applicable environmental law; 2) impose any material constraints on the operation of the subject property or require a material change in the use thereof; 3) require clean-up, remedial action or other response with respect to Hazardous Substances or Petroleum Products on or affecting the subject property under any applicable environmental law; 4) may affect the value of the subject property; and 5) may require specific actions to be performed with regard to such conditions and circumstances. The information contained in the ESA Report will be used by Client to: 1) evaluate its legal and financial liabilities for transactions related to foreclosure, purchase, sale, loan origination, loan workout or seller financing; 2) evaluate the subject property's overall development potential, the associated market value and the impact of applicable laws that restrict financial and other types of assistance for the future development of the subject property; and/or 3) determine whether specific actions are required to be performed prior to the foreclosure, purchase, sale, loan origination, loan workout or seller financing of the subject property.

This ESA was performed to permit the *User* to satisfy one of the requirements to qualify for the innocent landowner, contiguous property owner, or bona fide prospective purchaser limitations on scope of Comprehensive Environmental Response, Compensation and Liability Act (CERCLA) (42 U.S.C. §9601) liability (hereinafter, the "*landowner liability protections*," or "*LLPs*"). ASTM Standard E1527-13 constitutes "*all appropriate inquiry* into the previous ownership and uses of the *property* consistent with good commercial or customary practice" as defined at 42 U.S.C. §9601(35)(B).

1.2 Scope of Work

The scope of work for this ESA is in accordance with the requirements of ASTM Standard E1527-13. This assessment included: 1) a property and adjacent site reconnaissance; 2) interviews with key personnel; 3) a review of historical sources; 4) a review of regulatory agency records; and 5) a review of a regulatory database report provided by a third-party vendor. Partner contacted local agencies, such as environmental health departments, fire departments and building departments in order to determine any current and/or former hazardous substances usage, storage and/or releases of hazardous substances on the subject property.

Additionally, Partner researched information on the presence of activity and use limitations (AULs) at these agencies. As defined by ASTM E1527-13, AULs are the legal or physical restrictions or limitations on the use of, or access to, a site or facility: 1) to reduce or eliminate potential exposure to hazardous substances or petroleum products in the soil or groundwater on the subject property; or 2) to prevent activities that could interfere with the effectiveness of a response action, in order to ensure maintenance of a condition of no significant risk to public health or the environment. These legal or physical restrictions, which may include institutional and/or engineering controls (IC/ECs), are intended to prevent adverse impacts to individuals or populations that may be exposed to hazardous substances and petroleum products in the soil or groundwater on the property.

If requested by Client, this report may also include the identification, discussion of, and/or limited sampling of asbestos-containing materials (ACMs), lead-based paint (LBP), mold, and/or radon.

1.3 Limitations

Partner warrants that the findings and conclusions contained herein were accomplished in accordance with the methodologies set forth in the Scope of Work. These methodologies are described as representing good commercial and customary practice for conducting an ESA of a property for the purpose of identifying recognized environmental conditions. There is a possibility that even with the proper application of these methodologies there may exist on the subject property conditions that could not be identified within the scope of the assessment or which were not reasonably identifiable from the available information. Partner believes that the information obtained from the record review and the interviews concerning the subject property is reliable. However, Partner cannot and does not warrant or guarantee that the information provided by these other sources is accurate or complete. The conclusions and findings set forth in this report are strictly limited in time and scope to the date of the evaluations. The conclusions presented in the report are based solely on the services described therein, and not on scientific tasks or procedures beyond the scope of agreed-upon services or the time and budgeting restraints imposed by the Client. No other warranties are implied or expressed.

Some of the information provided in this report is based upon personal interviews, and research of available documents, records, and maps held by the appropriate government and private agencies. This report is subject to the limitations of historical documentation, availability, and accuracy of pertinent records, and the personal recollections of those persons contacted.

This practice does not address requirements of any state or local laws or of any federal laws other than the all appropriate inquiry provisions of the LLPs. Further, this report does not intend to address all of the safety concerns, if any, associated with the subject property.

Environmental concerns, which are beyond the scope of a Phase I ESA as defined by ASTM include the following: ACMs, LBP, radon, and lead in drinking water. These issues may affect environmental risk at the subject property and may warrant discussion and/or assessment; however, are considered non-scope issues. If specifically requested by the Client, these non-scope issues are discussed in Section 6.3.

1.4 User Reliance

D&D Engineering, Inc., engaged Partner to perform this assessment in accordance with an agreement governing the nature, scope, and purpose of the work as well as other matters critical to the engagement. All reports, both verbal and written, are for the sole use and benefit of D&D Engineering, Inc. Either verbally or in writing, third parties may come into possession of this report or all or part of the information generated as a result of this work. In the absence of a written agreement with Partner granting such rights, no third parties shall have rights of recourse or recovery whatsoever under any course of action against Partner, its officers, employees, vendors, successors, or assigns. Any such unauthorized user shall be responsible to protect, indemnify and hold Partner, Client and their respective officers, employees, vendors, successors and assigns harmless from any and all claims, damages, losses, liabilities, expenses (including reasonable attorneys' fees) and costs attributable to such Use. Unauthorized use of this report shall constitute acceptance of and commitment to these responsibilities, which shall be irrevocable and shall apply regardless of the cause of action or legal theory pled or asserted. Additional legal penalties may apply.

1.5 Limiting Conditions

The findings and conclusions contain all of the limitations inherent in these methodologies that are referred to in ASTM E1527-13. Specific limitations and exceptions to this ESA are more specifically set forth below:

- Partner was unable to determine the property use at five-year intervals, which constitutes a data gap. Except for property tax files and recorded land title records, which were not considered to be sufficiently useful, Partner reviewed all standard historical sources and conducted appropriate interviews.
- Partner submitted Freedom of Information Act (FOIA) requests to Los Angeles County Fire Department for information pertaining to hazardous substances, underground storage tanks (USTs), releases, inspection records, etc. for the subject property. As of this writing, this agency has not responded to Partner's request. Based on information obtained from other sources, this limitation is not expected to alter the overall findings of this assessment.
- Interviews with past or current owners, operators, and occupants were not reasonably ascertainable and thus constitute a data gap. Based on information obtained from other sources (as discussed in Section 3.0), this data gap is not expected to alter the findings of this assessment.
- Information relative to deed restrictions and environmental liens, a title search, and completion of the AAI User Questionnaire from the Report User was not provided at the time of the assessment.

2.0 SITE DESCRIPTION

2.1 Site Location and Legal Description

The subject property is located on the northern side of West Avenue G and the eastern side of 30th Street West in Lancaster, California. According to information obtained from the Los Angeles County Assessor, the subject property is legally described as "37.07 MORE OR LESS ACS BEING EX OF ST SW 1/4 OF SW 1/4 OF SEC 32 T 8N R 12W," and ownership is currently vested in Buzz Oates Enterprises II since 2015.

Please refer to Figure 1: Site Location Map, Figure 2: Site Plan, Figure 3: Topographic Map, and Appendix A: Site Photographs for the location and site characteristics of the subject property.

2.2 Current Property Use

The subject property is currently vacant land. No operations are currently performed on-site.

The subject property is designated for "specific plan" development by the City of Lancaster.

The subject property is not identified in the regulatory database report, discussed in Section 4.2

2.3 Current Use of Adjacent Properties

The subject property is located within a predominantly undeveloped area of Los Angeles County. During the vicinity reconnaissance, Partner observed the following land use on properties in the immediate vicinity of the subject property:

Immediately Surrounding Properties

North: Vacant land

South: West Avenue G, beyond which is vacant land

East: Vacant land

West: 30th Street West, beyond which is vacant land

No adjacent properties are identified in the regulatory database report, discussed in Section 4.2.

2.4 Physical Setting Sources

2.4.1 Topography

The United States Geological Survey (USGS) *Lancaster West, California* Quadrangle 7.5-minute series topographic map was reviewed for this ESA. According to the contour lines on the topographic map, the subject property is located at approximately 2,320 feet above mean sea level (MSL). The contour lines on the map indicate the area is sloping gently toward the east.

A copy of the reviewed topographic map is included as Figure 3 of this report.

2.4.2 Hydrology

According to topographic map interpretation, the direction of groundwater flow in the vicinity of the subject property is inferred to be toward the east. The nearest surface water in the vicinity of the subject property is Pond Two located approximately 0.9-mile to the southeast. No settling ponds, lagoons, surface impoundments, wetlands, or natural catch basins were observed at the subject property during this assessment.

The subject property is not currently serviced by a public water system. According to available information, a public water system operated by the Los Angeles County Waterworks Division (LACWD) serves the subject property vicinity. The sources of public water for the LACWD are groundwater from public wells. No municipal supply wells were identified on or adjacent to the subject property.

According to groundwater data obtained from the USGS Groundwater Watch website for a nearby well (Well No. 347405N1181799W001), groundwater in the vicinity of the subject property is inferred to be approximately 65 to 75 feet bgs.

2.4.3 Geology/Soils

The subject property is located in the Antelope Valley which is situated within the western portion of the Mojave Desert Geomorphic Province of California. The Antelope Valley is bounded on the southwest by the Portal Ridge, on the east by the Mojave Desert, and on the north by the Rosamond Hills. The San Andreas Fault trends northwest-southeast along Portal Ridge and through Palmdale Lake, forming the southern boundary of the valley (USGS, 1984). The Antelope Valley is a relatively flat alluvial plain surrounded by low residual bedrock peaks, ridges, and rounded domes reduced by erosion. The valley is underlain by unconsolidated alluvial fill, up to 2,000 feet thick (Sharp, 1975).

Based on information obtained from the United States Department of Agriculture (USDA) Natural Resources Conservation Service (NRCS) *Web Soil Survey* online database, the subject property is mapped as Rosamond fine sandy loam and Hesperia fine sandy loam. The Rosamond series consists of well-drained soils with a parent material of alluvium derived from granite on alluvial fan landforms. Slopes range from 0 to 2 percent. The Hesperia series consists of well-drained soils with a parent material of alluvium derived from granite on alluvial fan landforms. Slopes range from 0 to 2 percent.

2.4.4 Flood Zone Information

Partner performed a review of the Flood Insurance Rate Map, published by the Federal Emergency Management Agency. According to Community Panel Number 06037C0410F, dated September 25, 2008, the subject property appears to partially be located in shaded Zone X (unshaded), an area of minimal flood hazard.

A copy of the reviewed flood map is included in Appendix B of this report.

3.0 HISTORICAL INFORMATION

Partner obtained historical use information about the subject property from a variety of sources. A chronological listing of the historical data found is summarized in the table below:

Historical Use Information

Period/Date	Source	Description/Use
1915-Present	Aerial Photographs, Topographic Maps, Site Observations	Undeveloped land

No potential environmental concerns were identified in association with the current or former uses of the subject property.

3.1 Aerial Photograph Review

Partner obtained available aerial photographs of the subject property and surrounding area from Environmental Data Resources, Inc. (EDR) on June 24, 2021. The following was observed on the subject property and adjacent properties during the aerial photograph review:

Date:	1928, 1940, 1948, 1953	Scale:	1"=500'
Subject Property:	Appears to be undeveloped vacant land bisected by an unpaved road or trail		
North:	Appears to be undeveloped vacant land.		
South:	Appears to be undeveloped vacant land.		
East:	Appears to be undeveloped vacant land.		
West:	Appears to be undeveloped vacant land.		

Date:	1968, 1970, 1977, 1983, 1989, 1994, 2002, 2005, 2009, 2012, 2016	Scale:	1"=500'
Subject Property:	No significant changes visible		
North:	No significant changes visible		
South:	Appears to be undeveloped land across West Avenue G		
East:	No significant changes visible		
West:	Appears to be undeveloped land across 30 th Street West		

Copies of reviewed aerial photographs are not included in Appendix B of this report.

3.2 Fire Insurance Maps

Partner contracted with EDR to search for Sanborn fire insurance map coverage of the subject property and surrounding area on June 24, 2021. EDR's Sanborn map search revealed no coverage for the subject property or adjacent properties.

A copy of the EDR, *Certified Sanborn Map Report* is included in Appendix B of this report.

3.3 City Directories

Partner reviewed historical city directories obtained from EDR on July 1, 2021 for past names and businesses that were listed for the subject property and adjacent properties. The subject property and adjacent properties were not listed in the city directories.

Copies of reviewed city directories are not included in Appendix B of this report.

3.4 Historical Topographic Maps

Partner reviewed historical topographic maps obtained from EDR on June 24, 2021. The following was observed on the subject property and adjacent properties during the topographic map review:

Date:	1915, 1917, 1930, 1933, 1948
Subject Property:	Depicted as undeveloped land with an unimproved road traversing through the subject property.
North:	Depicted as undeveloped land
South:	Depicted as undeveloped land
East:	Depicted as undeveloped land
West:	Depicted as undeveloped land

Date:	1958
Subject Property:	No significant changes depicted
North:	No significant changes depicted
South:	No significant changes depicted
East:	No significant changes depicted
West:	Depicted as undeveloped land across an unpaved road

Date:	1974
Subject Property:	No significant changes depicted
North:	No significant changes depicted
South:	No significant changes depicted
East:	Depicted as undeveloped land across West Avenue G
West:	Depicted as undeveloped land across 30 th Street West

Copies of reviewed topographic maps are included in Appendix B of this report.

4.0 REGULATORY RECORDS REVIEW

4.1 Regulatory Agencies

4.1.1 State Department

Regulatory Agency Data

Name of Agency:	California Environmental Protection Agency (CalEPA)
Point of Contact:	Regulated Sites Portal
Agency Address:	https://siteportal.calepa.ca.gov/nsite/
Date of Contact:	July 2, 2021
Method of Communication:	Online Research
Summary of Communication:	No records regarding hazardous substance use, storage, or releases, or the presence of USTs and AULs on the subject property were on file with the CalEPA.

4.1.2 Health Department

Regulatory Agency Data

Name of Agency:	Los Angeles County Public Health Investigation (LACPHI)
Point of Contact:	Administrative Personnel
Agency Address:	5555 Ferguson Drive, Suite 120-04, Commerce, California
Agency Phone Number:	(323) 890-7801
Date of Contact:	Not Applicable
Method of Communication:	Prior Telephone Conversation
Summary of Communication:	According to LACPHI personnel, all records pertaining to current and historical hazardous materials-related records have been transferred to and are maintained by the Los Angeles County Fire Department.

4.1.3 Fire Department

Regulatory Agency Data

Name of Agency:	Los Angeles County Fire Department (LACFD), Health Hazardous Materials Division (HHMD)
Point of Contact:	Regulated Facilities Lists
Agency Address:	https://www.fire.lacounty.gov/hhmd/public-records-requests/
Agency Phone Number:	(323) 890-4045
Date of Contact:	July 2, 2021
Method of Communication:	Online Request
Summary of Communication:	No records regarding hazardous substance use, storage, or releases, or the presence of underground storage tanks (USTs) and AULs on the subject property were on file with the LACFD-HHMD.

4.1.4 Air Pollution Control Agency

Regulatory Agency Data

Name of Agency:	Antelope Valley Air Quality Management District (AVAQMD)
Agency Address:	43301 Division Street, Suite 206, Lancaster, California 93535
Agency Phone Number:	(661) 723-8070
Date of Contact:	July 2, 2021
Method of Communication:	Online Request
Summary of Communication:	No Permits to Operate (PTO), Notices of Violation (NOV), or Notices to Comply (NTC), or records indicating the presence of AULs, dry cleaning machines, or USTs were on file for the subject property with the AVAQMD.

4.1.5 Regional Water Quality Agency

Regulatory Agency Data

Name of Agency:	State Water Resources Control Board (SWRCB)
Point of Contact:	GeoTracker Database
Agency Address:	http://geotracker.waterboards.ca.gov/
Date of Contact:	July 8, 2019
Method of Communication:	Online Research
Summary of Communication:	No records regarding hazardous substance use, storage, or releases, or the presence of USTs and AULs on the subject property were on file with the SWRCB

4.1.6 Department of Toxic Substances Control

Regulatory Agency Data

Name of Agency:	California Department of Toxic Substances Control (DTSC)
Point of Contact:	EnviroStor and Hazardous Waste Tracking System Databases
Agency Address:	http://www.envirostor.dtsc.ca.gov/public/ http://hwts.dtsc.ca.gov/report_search.cfm?id=5
Date of Contact:	July 8, 2021
Method of Communication:	Online Research
Summary of Communication:	No records regarding hazardous substance use, storage, or releases, or the presence of USTs and AULs on the subject property were on file with the DTSC.

4.1.7 Planning Department

Regulatory Agency Data

Name of Agency:	Lancaster Planning Department
Point of Contact:	Online Zoning Map
Agency Address:	https://www.cityoflancasterca.org/home/showpublisheddocument/12653/635944347340200000
Date of Contact:	July 8, 2021
Method of Communication:	Online Research
Summary of Communication:	According to records reviewed, the subject property is zoned for "specific plan" development by the City of Lancaster.

4.1.8 Oil & Gas Exploration

Regulatory Agency Data

Name of Agency:	California Geologic Energy Management Division (CalGEM)
Point of Contact:	Well Finder Database
Agency Address:	https://www.conservation.ca.gov/calgem/Pages/WellFinder.aspx
Date of Contact:	July 8, 2019
Method of Communication:	Online Research
Summary of Communication:	According to CalGEM, no oil or gas wells are located on or adjacent to the subject property.

4.1.9 Assessor's Office

Regulatory Agency Data

Name of Agency:	Los Angeles County Assessor (LACA)
Point of Contact:	GIS Website
Agency Address:	http://planning.lacounty.gov/gisnet
Date of Contact:	July 8, 2021
Method of Communication:	Online Research
Summary of Communication:	According to records reviewed, the subject property is identified by Assessor Parcel Number (APN) 314-010-011 and has been owned by Buzz Oates Enterprises II since 2005. The subject property totals 37.45 acres.

Copies of pertinent documents obtained from the above-referenced regulatory agencies, if available, are included in Appendix B of this report.

4.2 Mapped Database Records Search

Information from standard federal, state, county, and city environmental record sources was provided by EDR. Data from governmental agency lists are updated and integrated into one database, which is updated as these data are released. The information contained in this report was compiled from publicly available sources and the locations of the sites are plotted utilizing a geographic information system, which geocodes the site addresses. The accuracy of the geocoded locations is approximately +/-300 feet.

Using the ASTM definition of migration, Partner considers the migration of hazardous substances or petroleum products in any form onto the subject property during the evaluation of each site listed on the radius report, which includes solid, liquid, and vapor.

4.2.1 Regulatory Database Summary

Radius Report Data				
Database	Search Radius (mile)	Subject Property	Adjacent Properties	Sites of Concern
Federal NPL or Delisted NPL Site	1.00	No	No	No
Federal SEMS Site	0.50	No	No	No
Federal SEMS-Archive Site	0.50	No	No	No
Federal RCRA CORRACTS Facility	1.00	No	No	No
Federal RCRA TSDF Facility	0.50	No	No	No
Federal RCRA Generators Site	0.25	No	No	N/A
Federal IC/EC Registries	0.50	No	No	No
Federal ERNS Site	Subject Property	No	N/A	N/A
State/Tribal Equivalent NPL	1.00	No	No	No
State/Tribal Equivalent CERCLIS	1.00	No	No	No
State/Tribal Landfill/Solid Waste Disposal Site	0.50	No	No	No
State/Tribal Leaking Storage Tank Site	0.50	No	No	No
State/Tribal Registered Storage Tank Sites	0.25	No	No	N/A
State/Tribal Voluntary Cleanup Sites (VCP)	0.50	No	No	No
State/Tribal Spills	0.50	No	No	No
Federal Brownfield Sites	0.50	No	No	No
State Brownfield Sites	0.50	No	No	No
Miscellaneous Databases	Varies	No	No	No
EDR MGP	1.00	No	No	No
EDR Hist Auto	0.125	No	No	N/A
EDR Hist Cleaner	0.125	No	No	N/A

4.2.2 Subject Property Listings

The subject property is not identified in the regulatory database report.

4.2.3 Adjacent Property Listings

The adjacent properties are not identified in the regulatory database report.

Based on the findings, vapor migration from the adjacent properties is not expected to represent an environmental concern at this time.

4.2.4 Sites of Concern Listings

No sites of concern are identified in the regulatory database report.

Based on the findings, vapor migration from the surrounding properties is not expected to represent an environmental concern at this time.

4.2.5 Orphan Listings

No orphan listings of potential environmental concern to the subject property are identified in the regulatory database report.

A copy of the regulatory database report is included in Appendix C of this report.

5.0 USER PROVIDED INFORMATION AND INTERVIEWS

In order to qualify for one of the *Landowner Liability Protections (LLPs)* offered by the Small Business Liability Relief and Brownfields Revitalization Act of 2001 (the *Brownfields Amendments*), the *User* must conduct the following inquiries required by 40 CFR 312.25, 312.28, 312.29, 312.30, and 312.31. The *User* should provide the following information to the *environmental professional*. Failure to provide this information could result in a determination that *all appropriate inquiries* is not complete. The *User* is asked to provide information or knowledge of the following:

- Review Title and Judicial Records for Environmental Liens and AULs
- Specialized Knowledge or Experience of the User
- Actual Knowledge of the User
- Reason for Significantly Lower Purchase Price
- Commonly Known or *Reasonably Ascertainable* information
- Degree of Obviousness
- Reason for Preparation of this Phase I ESA

Fulfillment of these user responsibilities is key to qualification for the identified defenses to CERCLA liability. Partner requested our Client to provide information to satisfy User Responsibilities as identified in Section 6 of the ASTM guidance.

Pursuant to ASTM E1527-13, Partner requested the following site information from D&D Engineering, Inc. (User of this report).

User Responsibilities

Item	Provided By User	Not Provided By User	Discussed Below	Does Not Apply
AAI User Questionnaire	X		X	
Title Records, Environmental Liens, and AULs		X		
Specialized Knowledge	X		X	
Actual Knowledge	X		X	
Valuation Reduction for Environmental Issues	X		X	
Identification of Key Site Manager	Section 5.1.3			
Reason for Performing Phase I ESA	Section 1.1			
Prior Environmental Reports		X		
Other				X

5.1 Interviews

5.1.1 Interview with Owner

The owner of the subject property since 2005, identified as Buzz Oates Enterprises II, was not available to be interviewed at the time of the assessment.

5.1.2 Interview with Report User

Please refer to Section 5.2 below for information requested from the Report User.

5.1.3 Interview with Key Site Manager

A key site manager was not available to be interviewed at the time of this assessment.

5.1.4 Interviews with Past Owners, Operators, and Occupants

Interviews with past owners, operators, and occupants were not reasonably ascertainable and thus constitute a data gap.

5.1.5 Interviews with Others

As the subject property is not an abandoned property as defined in ASTM 1527-13, interviews with others were not performed.

5.2 User Provided Information

5.2.1 Title Records, Environmental Liens, and AULs

Partner was not provided with title records or environmental lien and AUL information for review as part of this assessment.

5.2.2 Specialized Knowledge

The User was not aware of specialized knowledge of environmental conditions associated with the subject property at the time of the assessment.

5.2.3 Actual Knowledge of the User

The User was not aware of environmental liens and/or AULs encumbering the subject property or in connection with the subject property at the time of the assessment.

5.2.4 Valuation Reduction for Environmental Issues

The User was not aware of any reductions in property value due to environmental issues.

5.2.5 Commonly Known or Reasonably Ascertainable Information

The User did not provide information that is commonly known or *reasonably ascertainable* within the local community about the subject property at the time of the assessment.

5.2.6 Previous Reports and Other Provided Documentation

No previous reports or other pertinent documentation was provided to Partner for review during the course of this assessment.

6.0 SITE RECONNAISSANCE

The weather at the time of the site visit was sunny and clear. Refer to Section 1.5 for a discussion of limitations encountered during the site reconnaissance and Sections 2.1 and 2.2 for a discussion of subject property operations. The table below provides the site assessment details:

Site Assessment Data

Site Assessment Performed By:	Kofi Bonner
Site Assessment Conducted On:	July 8, 2021

Partner was unaccompanied during the site reconnaissance activities. No potential environmental concerns were identified during the on-site reconnaissance.

6.1 General Site Characteristics

6.1.1 Solid Waste Disposal

Solid waste is not currently generated at the subject property. Some evidence of illegal dumping of solid waste, consisting of typical consumer debris and metal cans, was observed during the site reconnaissance. No evidence of hazardous substances disposal was observed.

6.1.2 Sewage Discharge and Disposal

The subject property is not currently serviced by a sanitary sewer system. No wastewater treatment facilities or septic systems were observed or reported on the subject property.

6.1.3 Surface Water Drainage

No paved surfaces are present on the subject property. Stormwater directly infiltrates on-site soils.

The subject property does not appear to be a designated wetland area, based on information obtained from the United States Fish & Wildlife Service; however, a comprehensive wetlands survey would be required in order to formally determine actual wetlands on the subject property. No surface impoundments, wetlands, natural catch basins, settling ponds, or lagoons were observed on the subject property. No drywells were identified on the subject property.

6.1.4 Source of Heating and Cooling

No heating or cooling equipment was observed on the subject property.

6.1.5 Wells and Cisterns

No aboveground evidence of wells or cisterns was observed during the site reconnaissance.

6.1.6 Wastewater

Domestic wastewater is not currently generated at the subject property. No industrial wastewater streams were identified at the subject property.

6.1.7 Septic Systems

No septic systems were observed or reported on the subject property.

6.1.8 Additional Site Observations

No additional general site characteristics were observed during the site reconnaissance.

6.2 Potential Environmental Hazards

6.2.1 Hazardous Substances and Petroleum Products Used or Stored at the Site

No hazardous substances or petroleum products were observed on the subject property during the site reconnaissance.

6.2.2 Aboveground & Underground Hazardous Substance or Petroleum Product Storage Tanks (ASTs/USTs)

No evidence of current or former ASTs or USTs was observed during the site reconnaissance.

6.2.3 Evidence of Releases

No spills, stains, or other indications that a surficial release has occurred at the subject property were observed.

6.2.4 Polychlorinated Biphenyls (PCBs)

Older transformers and other electrical equipment could contain PCBs at a level that subjects them to regulation by the U.S. EPA. PCBs in electrical equipment are controlled by United States Environmental Protection Agency regulations 40 CFR, Part 761. Under the regulations, there are three categories into which electrical equipment can be classified: 1) Less than 50 parts per million (ppm) of PCBs – “Non-PCB;” 2) 50 ppm-500 ppm – “PCB-Contaminated;” and, 3) Greater than 500 ppm – “PCB-Containing.” The manufacture, process, or distribution in commerce or use of any PCB in any manner other than in a totally enclosed manner was prohibited after January 1, 1977.

The site reconnaissance addressed indoor and outdoor transformers that may contain PCBs. One pad-mounted transformer was observed on the subject property. The transformer is not labeled indicating PCB content. No staining or leakage was observed in the vicinity of the transformer. Based on the good condition of the equipment, the transformer is not expected to represent an environmental concern.

No other potential PCB-containing equipment (interior transformers, oil-filled switches, hoists, lifts, dock levelers, hydraulic elevators, balers, etc.) was observed on the subject property during the site reconnaissance.

6.2.5 Strong, Pungent, or Noxious Odors

No strong, pungent, or noxious odors were evident during the site reconnaissance.

6.2.6 Pools of Liquid

No pools of liquid were observed on the subject property during the site reconnaissance.

6.2.7 Drains, Sumps, and Clarifiers

No drains, sumps, or clarifiers were observed on the subject property during the site reconnaissance.

6.2.8 Pits, Ponds, and Lagoons

No pits, ponds, or lagoons were observed on the subject property.

6.2.9 Stressed Vegetation

Some stressed vegetation was seen on the subject property, the cause of which appeared to be vehicles driving over vegetation.

6.2.10 Additional Potential Environmental Hazards

No additional environmental hazards, including landfill activities or radiological hazards, were observed.

6.3 Non-ASTM Services

6.3.1 Asbestos-Containing Materials (ACMs)

Asbestos is the name given to a number of naturally occurring, fibrous silicate minerals mined for their useful properties such as thermal insulation, chemical and thermal stability, and high tensile strength. The Occupational Safety and Health Administration (OSHA) regulation 29 CFR 1926.1101 requires certain construction materials to be presumed to contain asbestos, for purposes of this regulation. All thermal system insulation (TSI), surfacing material, and asphalt/vinyl flooring that are present in a building that have not been appropriately tested are "presumed asbestos-containing material" (PACM).

No structures are located on the subject property. As such, an asbestos evaluation was not required by the scope of services.

6.3.2 Lead-Based Paint (LBP)

Lead is a highly toxic metal that affects virtually every system of the body. LBP is defined as any paint, varnish, stain, or other applied coating that has 1 mg/cm² (or 5,000 ug/g or 0.5% by weight) or more of lead. Congress passed the Residential Lead-Based Paint Hazard Reduction Act of 1992, also known as "Title X", to protect families from exposure to lead from paint, dust, and soil. Under Section 1017 of Title X, intact LBP on most walls and ceilings is not considered a "hazard," although the condition of the paint should be monitored and maintained to ensure that it does not become deteriorated. Further, Section 1018 of this law directed the Housing and Urban Development (HUD) and the US EPA to require the disclosure of known information on LBP and LBP hazards before the sale or lease of most housing built before 1978.

No structures are located on the subject property. As such, a LBP evaluation was not required by the scope of services.

6.3.3 Radon

Radon is a colorless, odorless, naturally occurring, radioactive, inert, gaseous element formed by radioactive decay of radium (Ra) atoms. The US EPA has prepared a map to assist National, State, and local organizations to target their resources and to implement radon-resistant building codes. The map divides the country into three Radon Zones, according to the table below:

EPA Radon Zones		
EPA Zones	Average Predicted Radon Levels	Potential
Zone 1	Exceed 4.0 pCi/L	Highest
Zone 2	Between 2.0 and 4.0 pCi/L	Moderate
Zone 3	Less than 2.0 pCi/L	Low

It is important to note that the EPA has found homes with elevated levels of radon in all three zones, and the US EPA recommends site-specific testing in order to determine radon levels at a specific location. However, the map does give a valuable indication of the propensity of radon gas accumulation in structures.

Radon sampling was not conducted as part of this assessment. Review of the US EPA Map of Radon Zones places the subject property in Zone 2. Based upon the radon zone classification, radon is not considered to be an environmental concern.

6.3.4 Lead in Drinking Water

The subject property is not currently serviced by a public water system. According to available information, a public water system operated by the LACWD serves the subject property vicinity. The sources of public water for the LACWD are groundwater from public wells. According to the 2019 Annual Water Quality Report, water supplied by the LACWD is in compliance with State and Federal regulations pertaining to drinking water standards, including lead and copper.

6.3.5 Mold

Molds are microscopic organisms found virtually everywhere, indoors, and outdoors. Mold will grow and multiply under the right conditions, needing only sufficient moisture (e.g. in the form of very high humidity, condensation, or water from a leaking pipe, etc.) and organic material (e.g., ceiling tile, drywall, paper, or natural fiber carpet padding).

No structures are located on the subject property. As such, a mold evaluation was not required by the scope of services.

6.4 Adjacent Property Reconnaissance

The adjacent property reconnaissance consisted of observing the adjacent properties from the subject property premises. No items of environmental concern were identified on the adjacent properties during the site assessment, including hazardous substances, petroleum products, ASTs, USTs, evidence of releases, PCBs, strong or noxious odors, pools of liquids, sumps or clarifiers, pits or lagoons, stressed vegetation, or any other potential environmental hazards.

7.0 FINDINGS AND CONCLUSIONS

Findings

A *REC* refers to the presence or likely presence of any hazardous substances or petroleum products in, on, or at a property: due to release to the environment; under conditions indicative of a release to the environment; or under conditions that pose a material threat of a future release to the environment. The following was identified during the course of this assessment:

- Partner did not identify evidence of RECs during the course of this assessment.

A *CREC* refers to a REC resulting from a past release of hazardous substances or petroleum products that has been addressed to the satisfaction of the applicable regulatory authority, with hazardous substances or petroleum products allowed to remain in place subject to the implementation of required controls. The following was identified during the course of this assessment:

- Partner did not identify evidence of CRECs during the course of this assessment.

A *HREC* refers to a past release of any hazardous substances or petroleum products that has occurred in connection with the property and has been addressed to the satisfaction of the applicable regulatory authority or meeting unrestricted use criteria established by a regulatory authority, without subjecting the property to any required controls. The following was identified during the course of this assessment:

- Partner did not identify evidence of HRECs during the course of this assessment.

An *environmental issue* refers to environmental concerns identified by Partner, which do not qualify as RECs; however, warrant further discussion. The following was identified during the course of this assessment:

- Partner did not identify evidence of environmental issues during the course of this assessment.

Conclusions, Opinions, and Recommendations

Partner has performed a Phase I Environmental Site Assessment in conformance with the scope and limitations of ASTM Practice E1527-13 of the property located at the northeastern corner of 30th Street West and West Avenue G in Lancaster, Los Angeles County, California (the "subject property"). Any exceptions to, or deletions from, this practice are described in Section 1.5 of this report.

This assessment has revealed no evidence of RECs or environmental issues in connection with the subject property. Based on the conclusions of this assessment, Partner recommends no further investigation of the subject property at this time.

8.0 SIGNATURES OF ENVIRONMENTAL PROFESSIONALS

Partner has performed a Phase I Environmental Site Assessment of the property located at the northeastern corner of 30th Street West and West Avenue G in Lancaster, Los Angeles County, California in conformance with the scope and limitations of the protocol and the limitations stated earlier in this report. Exceptions to or deletions from this protocol are discussed earlier in this report.

By signing below, Partner declares that, to the best of our professional knowledge and belief, we meet the definition of *Environmental Professional* as defined in §312.10 of 40 CFR §312. Partner has the specific qualifications based on education, training, and experience to assess a *property* of the nature, history, and setting of the subject *property*. Partner has developed and performed the all appropriate inquiries in conformance with the standards and practices set forth in 40 CFR Part 312.

Prepared By:



Kofi Bonner
Environmental Scientist

Reviewed By:



Joel Redding
Environmental Professional
Senior Project Manager

9.0 REFERENCES

Reference Documents

American Society for Testing and Materials, Standard Practice for Environmental Site Assessments: Phase I Environmental Site Assessment Process, ASTM Designation: E1527-13.

Environmental Data Resources, Inc. (EDR), 6 Armstrong Road, 4th Floor, Shelton, Connecticut 06484

EDR, Aerial Photo Decade Package, June 2021

EDR, Certified Sanborn Map Report, June 2021

EDR, City Directory Image Report, June 2021

EDR, Historical Topo Map Report, June 2021

EDR, Radius Map Report, June 2021

Federal Emergency Management Agency, Federal Insurance Administration, National Flood Insurance Program, Flood Insurance Map, accessed via the internet, June 2021

United States Department of Agriculture, Natural Resources Conservation Service, *Web Soil Survey*, accessed via the internet, June 2021

United States Environmental Protection Agency, EPA Map of Radon Zones (Document EPA-402-R-93-071), accessed via the internet, June 2021

United States Geological Survey (USGS), accessed via the Internet, June 2021

USGS Topographic Map 2012, 7.5-minute series, accessed via the internet, June 2021

FIGURES

- 1 SITE LOCATION MAP**
- 2 SITE PLAN**
- 3 TOPOGRAPHIC MAP**



Subject Property



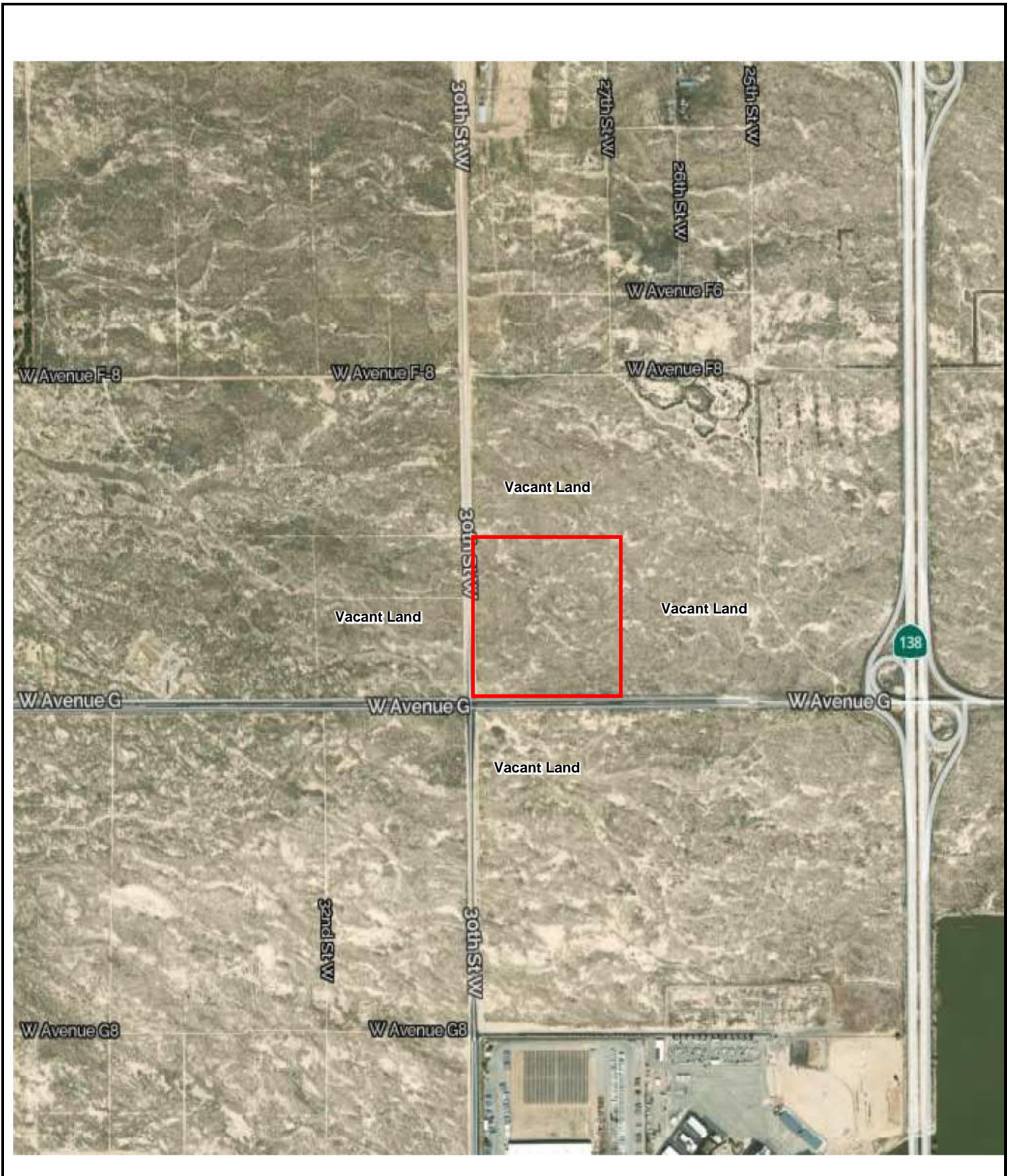
KEY:
Subject Property 



Drawing Not To Scale

FIGURE 1: SITE LOCATION MAP
Project No. 21-321305.1



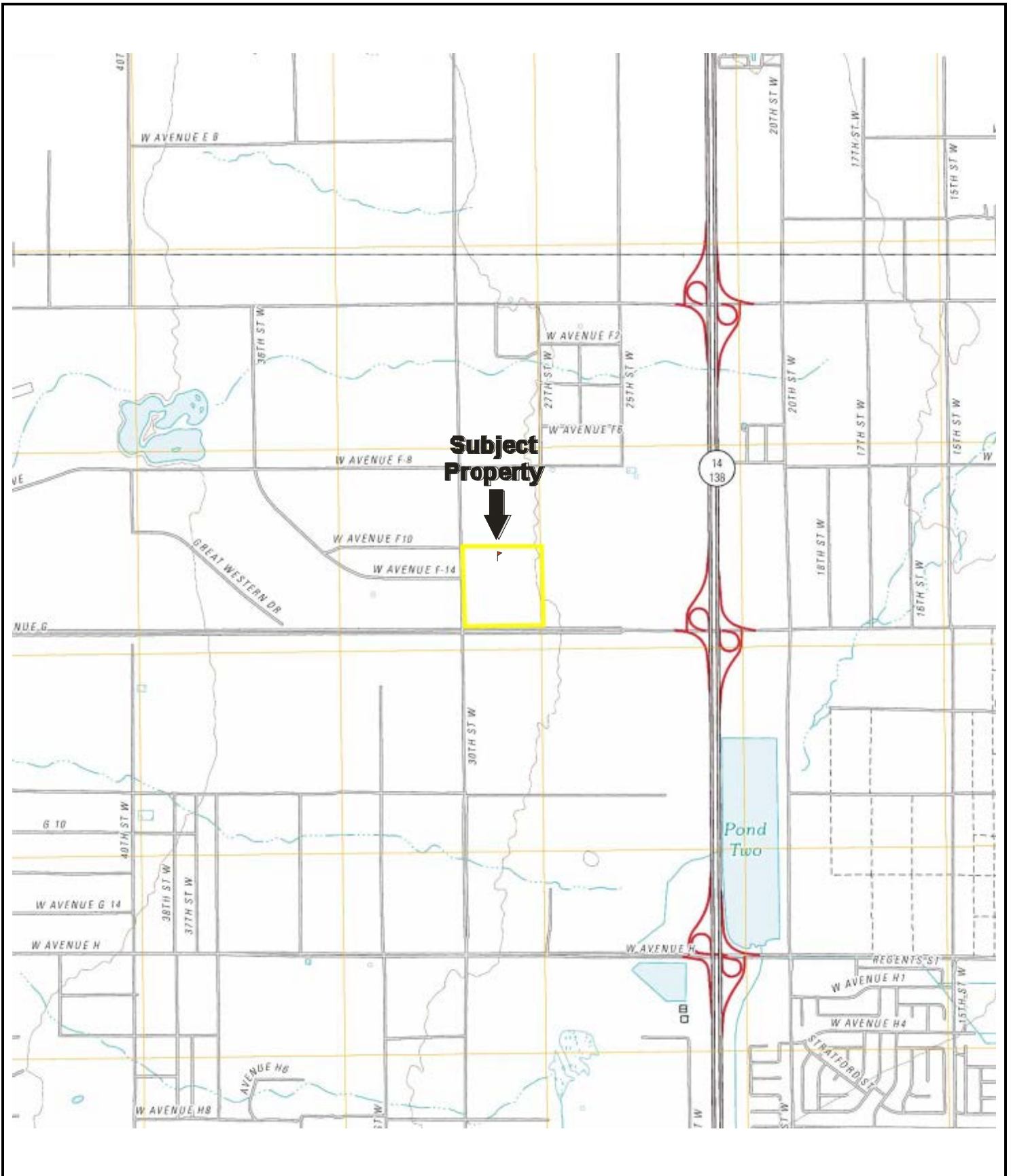


**GROUNDWATER
FLOW**



KEY:
Subject Property 

FIGURE 2: SITE PLAN
Project No. 21-321305.1



USGS 7.5-Minute West Lancaster, California Quadrangle
 Created: 2012

KEY:
 Subject Property 

FIGURE 3: TOPOGRAPHIC MAP
 Project No. 21-321305.1



APPENDIX A: SITE PHOTOGRAPHS



1. Southwest corner of subject property looking north



2. View southwest from southwestern corner of subject property



3. View northeast from southwestern corner of subject property



4. View northwest from southeastern corner of subject property



5. View of eastern portion of subject property from southeastern corner



6. View south from northeastern corner of subject property



7. View west from southeastern corner of property



8. View west along the southern subject property boundary



9. View east from western boundary of subject property



10. View south along western subject property boundary



11. View north along western subject property boundary



12. View south from southern boundary of subject property



13. View of central portion of subject property from southern boundary



14. View west from western boundary of subject property



15. View east from central portion of subject property



16. View northeast from central portion of subject property



17. View east from central portion of subject property



18. View south from central portion of subject property



19. View west from central portion of subject property



20. View of subject property



21. View of pad-mounted transformer



22. View of utility post near southern boundary of property



23. View of utility manhole cover near southern boundary of subject property



24. View of subject property

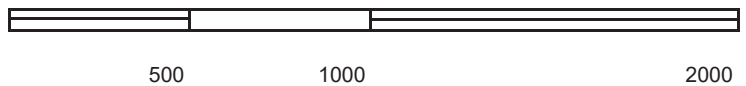



25. View of discarded tools at the subject property

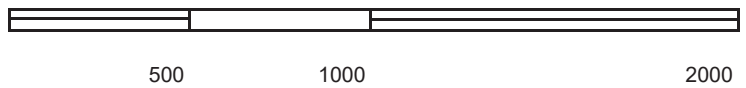



26. View of discarded debris at the subject property

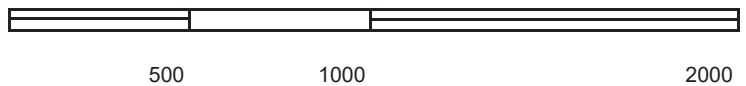

APPENDIX B: HISTORICAL/REGULATORY DOCUMENTATION



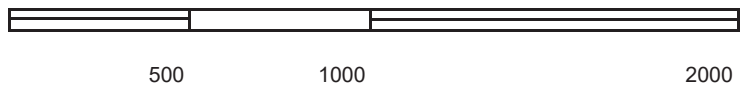

Key: Subject Property 




Key: Subject Property 



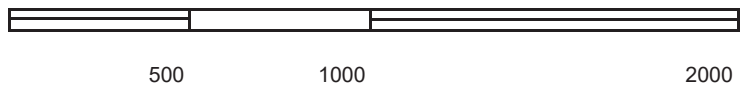

Key: Subject Property 




Key: Subject Property 



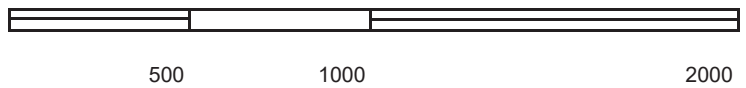
Key: Subject Property 




Key: Subject Property 



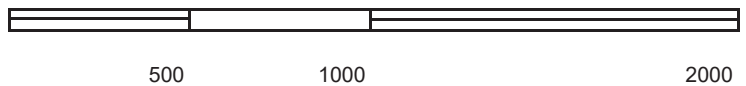

Key: Subject Property 



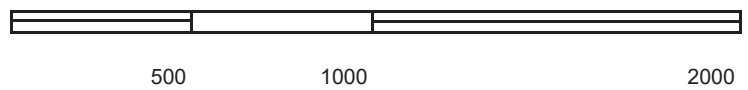

Key: Subject Property 



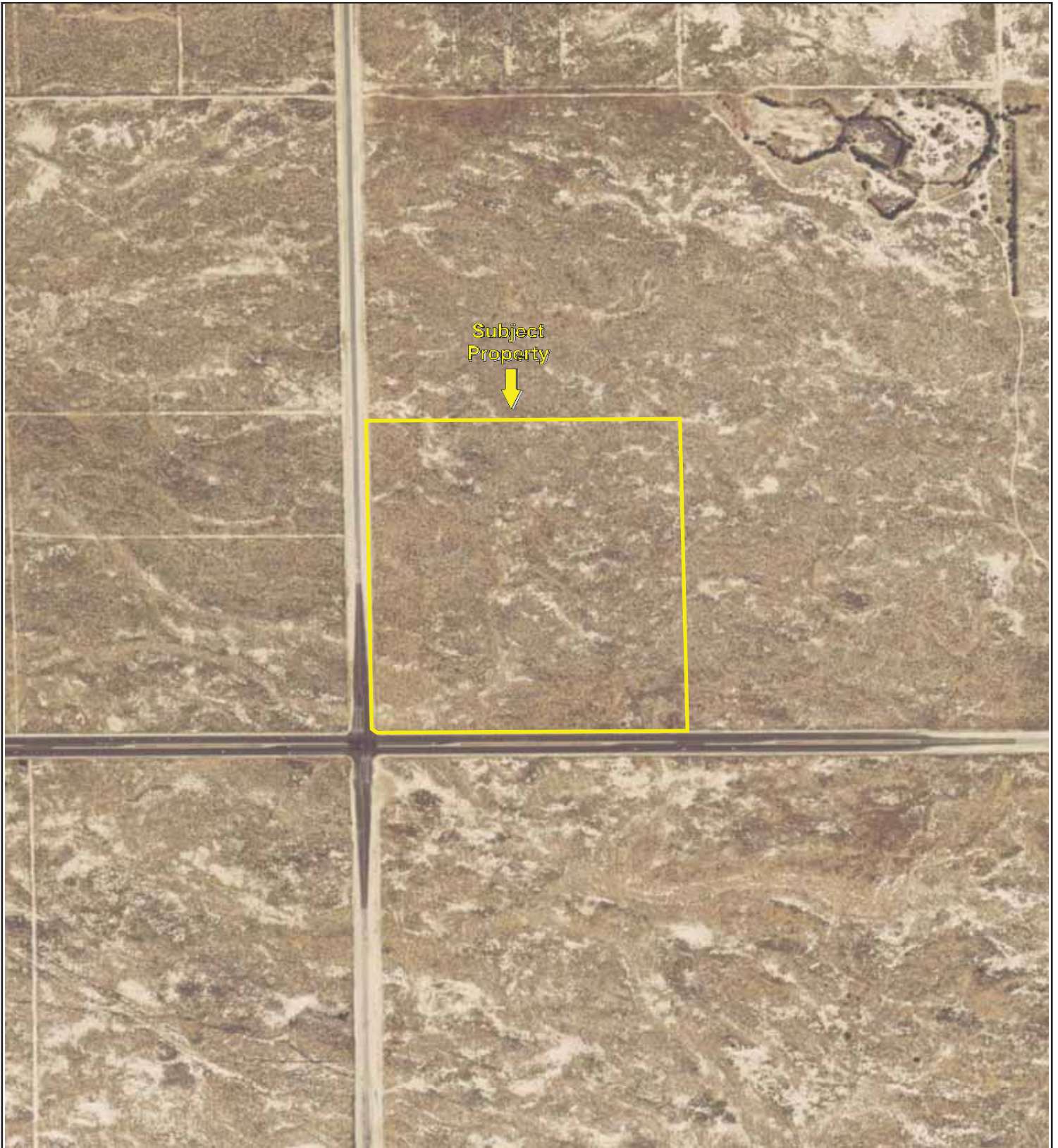
Key: Subject Property 



Key: Subject Property 



Key: Subject Property 



Subject
Property



500

1000

2000



Key: Subject Property





Subject
Property



500

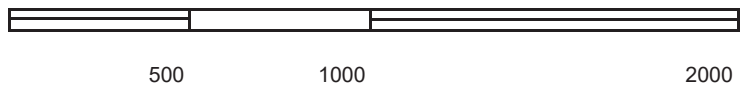
1000

2000

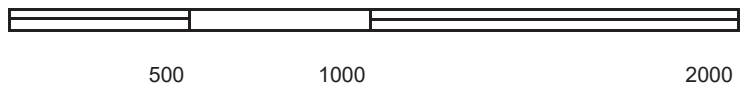


Key: Subject Property





Key: Subject Property 



Key: Subject Property 



Vacant Land

NEC 30th Street West and Avenue G

Lancaster, CA 93536

Inquiry Number: 6551569.3

June 24, 2021

Certified Sanborn® Map Report



6 Armstrong Road, 4th floor
Shelton, CT 06484
Toll Free: 800.352.0050
www.edrnet.com

Certified Sanborn® Map Report

06/24/21

Site Name:

Vacant Land
NEC 30th Street West and Ave
Lancaster, CA 93536
EDR Inquiry # 6551569.3

Client Name:

Partner Engineering and Science, Inc.
2154 Torrance Blvd, Suite 200
Torrance, CA 90501-0000
Contact: Evelyn Perez



The Sanborn Library has been searched by EDR and maps covering the target property location as provided by Partner Engineering and Science, Inc. were identified for the years listed below. The Sanborn Library is the largest, most complete collection of fire insurance maps. The collection includes maps from Sanborn, Bromley, Perris & Browne, Hopkins, Barlow, and others. Only Environmental Data Resources Inc. (EDR) is authorized to grant rights for commercial reproduction of maps by the Sanborn Library LLC, the copyright holder for the collection. Results can be authenticated by visiting www.edrnet.com/sanborn.

The Sanborn Library is continually enhanced with newly identified map archives. This report accesses all maps in the collection as of the day this report was generated.

Certified Sanborn Results:

Certification # 0EDF-45EA-9DEF

PO # 21-321305.1

Project 21-321305.1

UNMAPPED PROPERTY

This report certifies that the complete holdings of the Sanborn Library, LLC collection have been searched based on client supplied target property information, and fire insurance maps covering the target property were not found.



Sanborn® Library search results

Certification #: 0EDF-45EA-9DEF

The Sanborn Library includes more than 1.2 million fire insurance maps from Sanborn, Bromley, Perris & Browne, Hopkins, Barlow and others which track historical property usage in approximately 12,000 American cities and towns. Collections searched:

- Library of Congress
- University Publications of America
- EDR Private Collection

The Sanborn Library LLC Since 1866™

Limited Permission To Make Copies

Partner Engineering and Science, Inc. (the client) is permitted to make up to FIVE photocopies of this Sanborn Map transmittal and each fire insurance map accompanying this report solely for the limited use of its customer. No one other than the client is authorized to make copies. Upon request made directly to an EDR Account Executive, the client may be permitted to make a limited number of additional photocopies. This permission is conditioned upon compliance by the client, its customer and their agents with EDR's copyright policy; a copy of which is available upon request.

Disclaimer - Copyright and Trademark Notice

This Report contains certain information obtained from a variety of public and other sources reasonably available to Environmental Data Resources, Inc. It cannot be concluded from this Report that coverage information for the target and surrounding properties does not exist from other sources. NO WARRANTY EXPRESSED OR IMPLIED, IS MADE WHATSOEVER IN CONNECTION WITH THIS REPORT. ENVIRONMENTAL DATA RESOURCES, INC. SPECIFICALLY DISCLAIMS THE MAKING OF ANY SUCH WARRANTIES, INCLUDING WITHOUT LIMITATION, MERCHANTABILITY OR FITNESS FOR A PARTICULAR USE OR PURPOSE. ALL RISK IS ASSUMED BY THE USER. IN NO EVENT SHALL ENVIRONMENTAL DATA RESOURCES, INC. BE LIABLE TO ANYONE, WHETHER ARISING OUT OF ERRORS OR OMISSIONS, NEGLIGENCE, ACCIDENT OR ANY OTHER CAUSE, FOR ANY LOSS OF DAMAGE, INCLUDING, WITHOUT LIMITATION, SPECIAL, INCIDENTAL, CONSEQUENTIAL, OR EXEMPLARY DAMAGES. ANY LIABILITY ON THE PART OF ENVIRONMENTAL DATA RESOURCES, INC. IS STRICTLY LIMITED TO A REFUND OF THE AMOUNT PAID FOR THIS REPORT. Purchaser accepts this Report "AS IS". Any analyses, estimates, ratings, environmental risk levels or risk codes provided in this Report are provided for illustrative purposes only, and are not intended to provide, nor should they be interpreted as providing any facts regarding, or prediction or forecast of, any environmental risk for any property. Only a Phase I Environmental Site Assessment performed by an environmental professional can provide information regarding the environmental risk for any property. Additionally, the information provided in this Report is not to be construed as legal advice. Copyright 2021 by Environmental Data Resources, Inc. All rights reserved. Reproduction in any media or format, in whole or in part, of any report or map of Environmental Data Resources, Inc., or its affiliates, is prohibited without prior written permission.

EDR and its logos (including Sanborn and Sanborn Map) are trademarks of Environmental Data Resources, Inc. or its affiliates. All other trademarks used herein are the property of their respective owners.

Vacant Land

NEC 30th Street West and Avenue G
Lancaster, CA 93536

Inquiry Number: 6551569.5
July 01, 2021

The EDR-City Directory Image Report

TABLE OF CONTENTS

SECTION

Executive Summary

Findings

City Directory Images

Thank you for your business.
Please contact EDR at 1-800-352-0050
with any questions or comments.

Disclaimer - Copyright and Trademark Notice

This Report contains certain information obtained from a variety of public and other sources reasonably available to Environmental Data Resources, Inc. It cannot be concluded from this Report that coverage information for the target and surrounding properties does not exist from other sources. **NO WARRANTY EXPRESSED OR IMPLIED, IS MADE WHATSOEVER IN CONNECTION WITH THIS REPORT. ENVIRONMENTAL DATA RESOURCES, INC. SPECIFICALLY DISCLAIMS THE MAKING OF ANY SUCH WARRANTIES, INCLUDING WITHOUT LIMITATION, MERCHANTABILITY OR FITNESS FOR A PARTICULAR USE OR PURPOSE. ALL RISK IS ASSUMED BY THE USER. IN NO EVENT SHALL ENVIRONMENTAL DATA RESOURCES, INC. BE LIABLE TO ANYONE, WHETHER ARISING OUT OF ERRORS OR OMISSIONS, NEGLIGENCE, ACCIDENT OR ANY OTHER CAUSE, FOR ANY LOSS OR DAMAGE, INCLUDING, WITHOUT LIMITATION, SPECIAL, INCIDENTAL, CONSEQUENTIAL, OR EXEMPLARY DAMAGES. ANY LIABILITY ON THE PART OF ENVIRONMENTAL DATA RESOURCES, INC. IS STRICTLY LIMITED TO A REFUND OF THE AMOUNT PAID FOR THIS REPORT.** Purchaser accepts this Report "AS IS". Any analyses, estimates, ratings, environmental risk levels or risk codes provided in this Report are provided for illustrative purposes only, and are not intended to provide, nor should they be interpreted as providing any facts regarding, or prediction or forecast of, any environmental risk for any property. Only a Phase I Environmental Site Assessment performed by an environmental professional can provide information regarding the environmental risk for any property. Additionally, the information provided in this Report is not to be construed as legal advice.

Copyright 2020 by Environmental Data Resources, Inc. All rights reserved. Reproduction in any media or format, in whole or in part, of any report or map of Environmental Data Resources, Inc. or its affiliates is prohibited without prior written permission.

EDR and its logos (including Sanborn and Sanborn Map) are trademarks of Environmental Data Resources, Inc. or its affiliates. All other trademarks used herein are the property of their respective owners.

EXECUTIVE SUMMARY

DESCRIPTION

Environmental Data Resources, Inc.'s (EDR) City Directory Report is a screening tool designed to assist environmental professionals in evaluating potential liability on a target property resulting from past activities. EDR's City Directory Report includes a search of available city directory data at 5 year intervals.

RECORD SOURCES

EDR's Digital Archive combines historical directory listings from sources such as Cole Information and Dun & Bradstreet. These standard sources of property information complement and enhance each other to provide a more comprehensive report.

EDR is licensed to reproduce certain City Directory works by the copyright holders of those works. The purchaser of this EDR City Directory Report may include it in report(s) delivered to a customer. Reproduction of City Directories without permission of the publisher or licensed vendor may be a violation of copyright.

Data by

infoUSA[®]

Copyright©2008
All Rights Reserved

RESEARCH SUMMARY

The following research sources were consulted in the preparation of this report. A check mark indicates where information was identified in the source and provided in this report.

<u>Year</u>	<u>Target Street</u>	<u>Cross Street</u>	<u>Source</u>
2014	<input checked="" type="checkbox"/>	<input checked="" type="checkbox"/>	EDR Digital Archive
2010	<input checked="" type="checkbox"/>	<input checked="" type="checkbox"/>	EDR Digital Archive
2005	<input checked="" type="checkbox"/>	<input checked="" type="checkbox"/>	EDR Digital Archive
2000	<input checked="" type="checkbox"/>	<input checked="" type="checkbox"/>	EDR Digital Archive
1995	<input checked="" type="checkbox"/>	<input checked="" type="checkbox"/>	EDR Digital Archive
1992	<input checked="" type="checkbox"/>	<input checked="" type="checkbox"/>	EDR Digital Archive
1987	<input checked="" type="checkbox"/>	<input checked="" type="checkbox"/>	Haines Criss-Cross Directory
1982	<input checked="" type="checkbox"/>	<input checked="" type="checkbox"/>	Haines Criss-Cross Directory
1976	<input checked="" type="checkbox"/>	<input checked="" type="checkbox"/>	Haines Criss-Cross Directory
1970	<input checked="" type="checkbox"/>	<input checked="" type="checkbox"/>	B & G City Directory

FINDINGS

TARGET PROPERTY STREET

NEC 30th Street West and Avenue G
Lancaster, CA 93536

<u>Year</u>	<u>CD Image</u>	<u>Source</u>
-------------	-----------------	---------------

30TH ST W

2014	pg A1	EDR Digital Archive
2010	pg A3	EDR Digital Archive
2005	pg A5	EDR Digital Archive
2000	pg A7	EDR Digital Archive
1995	pg A9	EDR Digital Archive
1992	pg A11	EDR Digital Archive
1987	pg A13	Haines Criss-Cross Directory
1982	pg A16	Haines Criss-Cross Directory
1976	pg A18	Haines Criss-Cross Directory
1976	pg A19	Haines Criss-Cross Directory
1970	pg A21	B & G City Directory

FINDINGS

CROSS STREETS

<u>Year</u>	<u>CD Image</u>	<u>Source</u>
-------------	-----------------	---------------

W AVENUE G

2014	pg. A2	EDR Digital Archive
2010	pg. A4	EDR Digital Archive
2005	pg. A6	EDR Digital Archive
2000	pg. A8	EDR Digital Archive
1995	pg. A10	EDR Digital Archive
1992	pg. A12	EDR Digital Archive
1987	pg. A14	Haines Criss-Cross Directory
1987	pg. A15	Haines Criss-Cross Directory
1982	pg. A17	Haines Criss-Cross Directory
1976	pg. A20	Haines Criss-Cross Directory
1970	pg. A22	B & G City Directory
1970	pg. A23	B & G City Directory

City Directory Images

30TH ST W 2014

44150 FAUX, JENNIFER
44152 SHOLUND, JAMES H
44154 KLEINLE, BARBARA M
44156 GREER, ROBERT D
44158 BEHN, DAVID L
45211 SHAIN, GARY
45221 ANDREWS, EARL N
ARLETH, CONLEY
BRITT, GARY
DEVER, THOMAS L
GARRETT, CLARENCE
HALE, JIMMIE
HAMPTON, ROBERT D
HARPER, RICHARD
JENSEN, RICHARD R
MCCLAIN, BOBBY
MCLEAN, DONALD H
MORRISSEY, DOUG A
RHODES, CHARLES
ROOT, LAVERN
RUTAN, JOHN K
SERENE, FLOYD
SORENSEN, RAYMOND
STREET, HOWARD M
WILCOX, CHESTER L
WILLIAM J PETE KNIGHT VETERANS HOME

W AVENUE G 2014

231	DOMINGUEZ, MARTHA SMITH, CHARLES VENTURA, RUBY YBANEZ, ALICIA
321	A1 MOVERS CARROLL, SANDRA D D & L MOVERS D & L MOVERS LANCSTR HENRY, ELIZABETH S SCARBOROUGH, MARTIN J WEST MOVING & STORAGE
329	TROSCH, ALEXANDER M
341	OCCUPANT UNKNOWN,
455	G STREET STORAGE SULEK, EMIL M
525	OCCUPANT UNKNOWN,
4555	BARNES AVIATION COUNTY OF LOS ANGELES FOXYS LANDING & RESTAURANT INC HIGH DESERT AVIONICS M H AVIATION INC UNITED STATES FOREST SERVICE
6107	WARD, JAMES E
6124	MARTINEZ, CONNIE
6527	OCCUPANT UNKNOWN,
6639	OCCUPANT UNKNOWN,
7321	KELLY, SHAUN M
7360	OCCUPANT UNKNOWN,
7362	MONOLITH MASONRY REUTER, JAMES L
7505	LEINART, D
7601	GARCIA, MANUEL HENRY, GERALD A
7635	TIMPLE, SANTIAGO A
7655	AVALOS, ANTONIO
7878	HAWKINS, RONALD A
8207	LAZAR, MICHAEL N
8641	ZAMARRIPA, PHILIP D
9106	OCCUPANT UNKNOWN,
9108	OCCUPANT UNKNOWN,
9148	JOHNSON, CANDY
9364	RECA, JOHN B
20769	SCHNEIDER, JOSEPH H

30TH ST W 2010

44148 OCCUPANT UNKNOWN,
44150 OCCUPANT UNKNOWN,
44152 SHOLUND, JAMES H
44154 KLEINLE, BARBARA M
44156 KEITH, EVELYN C
44158 BEHN, DAVID L

W AVENUE G 2010

231	DOMINGUEZ, MARTHA GRECO T SHIRTS WILLIAMSON, ASHLEY YBANEZ, ALICIA
321	A1 MOVERS CARROLL, SANDRA D & L MOVERS ROBERTSON, RAYMOND SCARBOROUGH, WILLIAM W WEST MOVING & STORAGE
329	TROSCH, ALEXANDER M
341	OCCUPANT UNKNOWN,
455	G STREET STORAGE SULEK, EMIL M
515	C B HICKS CONSTRUCTION OCCUPANT UNKNOWN,
525	OCCUPANT UNKNOWN,
1343	SAVING LAND PRODUCE & MARKETS
4503	HUNOT RETARDANT CO
4555	AMERICAN AIRPORT APOLLO PARK EXODUS AIR SVC FOX AIRPORT FOXYS LANDING & RESTAURANT HIGH DESERT AVIONICS IRVINE, BILL M H AVIATION INC MEDITEK SERCO MANAGEMENT SVC INC
6107	WARD, JAMES E
6124	OCCUPANT UNKNOWN,
6507	MORRIS, WAYNE R
6527	OCCUPANT UNKNOWN,
6639	SIMPSON, ANTHONY
7321	KELLY, BILL F
7362	MONOLITH MASONRY
7601	JIMENEZ, TERESA
7635	TIMPLE, SANTIAGO A
7655	OCCUPANT UNKNOWN,
7878	HAWKINS, RONALD A
8207	OCCUPANT UNKNOWN,
8314	HERNANDEZ, J
8641	DANE, MITCHEL L
9106	OCCUPANT UNKNOWN,
9108	OCCUPANT UNKNOWN,
9364	RECA, JOHN B
20769	WOLAK, MICHAEL A

30TH ST W 2005

44148 OCCUPANT UNKNOWN,
44150 FAUX, PATRICIA B
44152 SHOLUND, JAMES H
44154 HENDRICKSON, BARBARA M
44156 KEITH, EVELYN C
44158 BEHN, DAVID L

W AVENUE G 2005

231 CHERYS T SHIRTS
 GRECO T SHIRTS
 JONES, DANNY
 SHAIN T SHIRT
 VILLAGE MOBILE HOME PARK
 WILEY CANDY SHOP
 308 ARIAS, SERGIO E
 321 BLANCHARD, YOLANDA
 SCARBOROUGH, MARTIN W
 329 OCCUPANT UNKNOWN,
 341 OCCUPANT UNKNOWN,
 455 G STREET STORAGE
 SULEK, EMIL M
 515 OCCUPANT UNKNOWN,
 4503 TOWLE, GARY
 4549 OCCUPANT UNKNOWN,
 4555 AIR INSTRUMENT REPAIR CO
 AMERICAN AIRPORTS CORP
 APOLLO COUNTY PARK
 ATC BARTON INTERNATIONAL
 BARNES AVIATION
 C R T ENGINEERING CONCEPTS
 CIVIL AIR PATROL
 EXODUS AIR SERVICE
 FEDERAL AVIATION ADM
 HIGH DESERT AVIONICS
 IRVINE, BILL
 RAVENAIR INC
 6107 WARD, ROCILLE M
 6124 REEVES, JEROLD K
 6507 MORRIS, WAYNE R
 6527 OCCUPANT UNKNOWN,
 6639 SIMPSON, ANTHONY
 7321 KELLY, BILL F
 7360 HAUCK, MICHAEL J
 RED RYDER AUCTIONS
 7505 RIDGWAY, CARL F
 7601 AREVALO, MARTHA G
 7635 TIMPLE, SANTIAGO A
 7878 DIVINE, DAVID L
 HAWKINS RON A PHOTOGRAPHY
 9108 FASO, ANTHONY J
 9148 JOHNSON, DONALD R
 9364 RECA LANDSCAPE MAINTENANCE
 RECA, JOHN

30TH ST W 2000

44144 OCCUPANT UNKNOWN,
44148 BRANTLEY, NANCY D
44152 SHOLUND, JAMES
44154 HENDRICKSON, BARBARA M
44156 OCCUPANT UNKNOWN,
44158 KUPFERER, SHIRLEY
LOPEZ, DAVE

W AVENUE G 2000

200 BUTTS, DARRYL M
216 OCCUPANT UNKNOWN,
230 HUNYADI, JOSEPH
231 LOGUE, DERRICK
329 OCCUPANT UNKNOWN,
341 JACKSON, ANDREW P
354 OCCUPANT UNKNOWN,
441 ARAGON, AURELIO
455 SULEK, EMIL
4503 FLOCK, LYNN V
4657 OCCUPANT UNKNOWN,
6124 REEVES, J K
6639 BLIGHT, ALBERT
7360 LATKOVICH, JOE
7362 MORGAN, PERRY
7601 EMCH, BRIAN K
7635 TIMPLE, S A
7655 OCCUPANT UNKNOWN,
7878 DIVINE, DAVID
9108 OCCUPANT UNKNOWN,
9148 GARCIA, MARIA
JOHNSON, DONALD R

30TH ST W 1995

44148 BRANTLEY, NANCY D
44150 INOUYE, BEN T
44152 SHOLUND, JAMES
44154 OCCUPANT UNKNOWNN
44156 OCCUPANT UNKNOWNN
44158 OCCUPANT UNKNOWNN
44310 MARTINEZ, MARIA D
44356 MOLDENHAUER, ROGER

W AVENUE G 1995

231 VILLAGE MOBILE HOME PARK
4549 MILESTONES FLIGHT MUSEUM
4555 AIR TAXI MC CARTHY AVIATION
AIRCRAFT MAINTENANCE SVC
EXODUS AIR SVC
FOX LANDING CAFE
GREGG AVIONICS
HUNOT RETARDANT CO
PERSONETTE MELODY
R M SORENSON & ASSOC
WEST COAST AIR CTR INC
WING WAXERS

30TH ST W 1992

44108 OEHLER, WILLIAM
44138 HODGSON, M
44150 INOUE, BEN T
44152 SHOLUND, JAMES
44356 MOLDENHAUER, ROGER
44364 LOUTON, STEVEN

W AVENUE G 1992

230	BRIGGS BUTCHER BLCK
231	DAVIS, LARAINÉ
	FOLKERTS, PANSY
	JENSEN, DANIEL
	LORMAND, JOSEPH
	ORDUNA, JOSE L
	REIGHTLEY, SHANNON
	VILLAGE MBL HM PK
245	SPURGEON, P F
321	A 1 MOVERS
	LAWSON, DANC
	SCARBOROUGH, WILLIAM
354	WALLACE, KENNETH P
448	REYNOLDS, CHARLES E
455	SULEK, E
515	PENNZOIL CO
2317	MCGOWAN, MARK
4549	ANTELOPE VLY CLG
4555	ADVANCED COMPUTER
	AERO UNION CORP
	AIR TAXI MCCARTHY
	AIRCRAFT MNTNC SERV
	CHEMONICS INDUSTRY
	CIVIL AIR PATROL
	COMARCO
	CORROSION BUSTERS
	EXODUS AIR SERVICE
	FOX LANDING CAFE
	LA BALLONPORT
	LA CO FOX AIRPORT
	PERSONETTE MELODY
	PERSONETTE, MELODY
	SORENSEN R M&ASCTS
	SUNDANCE HELICOPTRS
	WEST COAST AIR CNTR
	WING WAXERS
6124	REEVES, J K
6639	A 1 ACRES
7360	LATKOVICH, JOE
7362	MORGAN, PERRY
7505	RIDGWAY, CARL F
7601	LAUGHLIN, W F
7655	RICE, E M
7878	DIVINE, DAVID
9148	GARCIA, MARIA
	JOHNSON, DONALD R
9364	RECA, D

30TH ST W

1987

44 108	XXXX		00
44 114	XXXX		00
44 136	XXXX		00
44 138	XXXX		00
44 140	BALDWIN S		948-3257 +7
44 142	MCCARTHY J V		942-6685 8
44 144	XXXX		00
44 146	XXXX		00
44 150	INOUYE Ben T		942-0557
44 152	EBBERT F H		945-2037 0
44 154	XXXX		00
44 156	COX Dale Edw		948-9421 +7
44 158	XXXX		00
★	12 BUS	157 RES	70 NEW

W AVENUE G 1987

AVENUE G WEST 93534 LANCASTER

221	SCARBOROUGH Audrey	942-7114 +7
231.....	VILLAGE MBL HM PK	
	FULTON Claude	945-3539 +7
	FULTON Jana	945-3539 +7
	HEDRICK D	942-8950 +7
	JOHNSON Mike Larry	945-4884 4
	LEDDICK E	945-6244 +7
	LEDDICK J	945-6244 +7
	LORMAND Joe	948-3487 2
	SHIFFER Joanalee	948-8432 6
	★ VILLAGE MBL HM PK	942-0787
	VOROSHUCK Kathleen	949-7734 +7
	WETZEL Ray	948-8332
231.....		
321	SCARBOROUGH Wm	942-7114 +7

W AVENUE G 1987

..AVENUE G WEST		93534 CONT.
329	XXXX	00
341	XXXX	00
427	XXXX	00
455	SULEK E	945-3920 4
515	★PENNZOIL CO	942-5533 9

ZIP CODE 93536

4545	★LA CO PKS&REC	945-8290	1
4555.....	BUILDING		
	★AERO UNION CORP	942-2555	6
	★AIR TAXI MCCARTHY	942-8558	1
	★ARTHUR ELECTRONICS	945-4430	+7
	★BOYDS LIMO&SEDAN SV	942-3859	+7
	★CA ST PKS&REC HDQ	942-0682	1
	★DESERT SUN AIRLINES	945-8725	4
	★FOX WILLIAM J ARFLD	945-8299	1
	★FOX WM AIRFLD REST	948-9937	5
	★HUNOT RETARDANT	945-3848	4
	★LA CO FOX AIRPORT	945-8299	3
	★MCCARTHY AVIATION	942-6558	1
	★MILESTONES OF FLIGHT	942-6555	4
	★TRANS WORLD EXPRESS	948-7599	+7
	★U S AIR FORCE PATRL	948-7373	5
	★WEST COAST AIR CNTR	945-0891	4
4555.....		
6124	REEVES J K	948-4424	
6507	XXXX	00	
8839	★A 1 ACRES	948-9953	
7505	RIDGWAY Carl F	942-8918	3
7601	LAUGHLIN W F	942-7006	
7603	XXXX	00	
7635	TIMPLE Sentlago A	948-3960	1
7655	RICE E M	942-8778	
9108	★WALDEN ENVIRONMNT 5	948-1058	8
9148	JOHNSON Donald R	942-5298	
9364	RECA Dominique	942-4663	
	★ 20 BUS 25 RES	11 NEW	

30TH ST W 1982

44108	WERTENBERGER DAVID	945-4973	+2
44114	CA COUNCIL THE BLND	842-1955	0
	GOLD 5	942-1829	9
	PICKERING 5	942-1829	9
4413E	XXXX	00	
44138	XXXX	00	
44140	MCCLISH DAN	942-8661	1
44142	MCCARTHY J V	942-6685	8
44144	XXXX	00	
44146	WARREN B A	948-4292	7
44148	COREY BETTY J	945-1177	9
44150	INOUYE BEN T	942-0557	6
44152	EBBERT F H	945-2037	0
44154	XXXX	00	
44156	SAATZER PATRICK	945-1150	0
44158	REINERTSON LESLIE	948-3164	1
	10 BUS	59 RES	B NEW

W AVENUE G 1982

AVENUE G WEST 93534
LANCASTER

231.....	VILLAGE MBL HM PK		
	ANDERSON RAYMOND J	948-6858	0
	BOWLEGS CATHERINE	942-2730	+2
	BRADLEY LAVERNE	945-3003	0
	DENT JAS E	948-7824	1
	DRANE FRANCIS	942-4285	7
	HOLMES GREG	945-5487	1
	HOPKINS JAS	945-2965	1
	LOOMIS WALLACE	945-6257	+2
	LORMAND JOS	948-3487	+2
	OLSON DOLORES	945-5703	+2
	SPOTTS ELLERY	942-0719	+2
	TRUMBO M	942-7898	0
	VILLAGE MBL HM PK	842-0787	
	WETZEL RAY	948-8332	4
	WILLIAMS R M	948-8176	0
	WILLIAMS RACHEL	948-2770	+2
	WORLEY RALPH	945-3174	1

231.....			
321	REESE RANDALL R	942-3709	9
329	FRANKLIN EUGENE S	948-9250	+2
341	CALVERT PAUL	948-9875	7
427	XXXX	00	
455	SULEK E	945-3920	0
515	PENNZOIL CO	942-5533	9
4545	LACO PK APOLLO	945-8290	1
4555	A V AVIATION	948-0011	8
	AIR TAXI MCCARTHY	842-6556	1
	ANTEP VL AERO MSW	842-6555	8
	CA ST PARK&REC DEPT	942-0662	1
	FOX WILLIAM J REST	948-9937	+2
	FOX WM GENL AIRFLD	945-8299	1
	GENERAL AVIONICS	945-8731	+2
	HUNOT RETARDANT CO	945-3848	1
	MCCARTHY AVIATION	842-6556	1
5020	DICKMEYER ROBT R JR	948-0278	9
6124	REEVES JERRY	948-4424	
6507	XXXX	00	
6639	A 1 ACRES	948-9953	6
7601	LAUGHLIN W F	942-7006	
7603	XXXX	00	
7635	TIMPLE SANTIAGO A	948-3980	1
7655	RICE E M	942-8778	4
8314	XXXX	00	
9108	COX LARRY	948-1056	1
	WESTSIDE YOUTH HM S	948-1056	8
9+48	JOHNSON DONALD R	942-5298	
9364	RECA DOMINIQUE	942-4683	
9967	HENNINGER STEVE	945-3420	+2
	HENNINGER THOS	945-3420	1
★	15 BUS 33 RES	10 NEW	

30TH ST W

1976

42719	ALLEN BECKY	943-5506 5
	ALLEN LESLIE 8	943-5506 5
	*GREENERY THE	943-5506+6
43824*	SEVENTH DY ADVNTST	943-5725 4
44026	BRAHMS CHAS J	942-9617 5
44036	WAGDNER WM J	948-6759+6
44046	WALKER PHILLIP E	942-2709 5
44100	CROMWELL THOS M	948-9257 5
44104	NEHER JAS A	948-8392 5
44108	KUNZ DON L	948-8920+6
44114	GOLO S	942-1829+6
	PICKERING S	942-1829+6
44136	GODDMAN AL	942-9483+6

30TH ST W

1976

Target Street	Cross Street	Source
..30TH W		93534 CONT..
44138 MIRANOA RUBEN		948-6307*6
44140 OWENS GARY S		942-0383*6
44142 WILLIAMS JOHN L		948-9388 5
44144 TIDWELL J A		948-8209*6
44148 CDDK WM J		942-2038*6
44150 INOUYE BEN T		942-0557*6
44152*CDLLEGE TERRACE PK		942-2521*6
44158 SHEPPARO J		948-1340 5
ND *LARWIN SO CAL HM CT		943-5012*6
* 10 BUS	38 RES	20 NEW

W AVENUE G 1976

AVENUE G WEST 93534 LANCASTER

231....VILLAGE M8L HM PK
 BAKER STELLA G 942-7260+6
 BRAZIL JEAN 942-4620+6
 FINK ARTHUR L 942-9893 3
 FOSTER HELEN E 942-4068 3
 FRANCKOWIAK JIM 948-3550 5
 HERRING BEVERLY 948-4187 5
 HUODLER WM 942-6055+6
 ORTIZ PALMA A 948-9707+6
 REESE ALBA J 942-0787
 ROWE BERLIN J 942-2606 5
 SAKER GEO 942-2413+6
 THACKER HARLEY 948-1155 3
 TURNER BILL A 942-3701+6
 VESCH KATHY JD 942-5402+6
 *VILLAGE M8L HM PARK 942-0787
 WETZEL RAY 948-8332 4
 WHITE MICHAEL E 942-6855 5
 WHITE ROBERTA 942-6855 5

231.....
 329 THDMAS FRANK A 948-8271+6
 427 GRAHAM DARRELL 948-2350
 455 ANDERSON B J 942-8074 4
 ANDERSON ED 942-0524+6
 515*PENNZOIL CD THE 942-5533
 4555*A V AVIATION 942-9410
 *CALIF ST PARKS&REC 942-0662 4
 *FOX AIRFIELD REST 948-9937+6
 *FDX WM J GENL ARFLD 948-4501
 *LA CD FDX AIRPORT 948-4501
 *LA CD PK APDLLD 948-2257 4
 *T 8 M INC 948-2125 4
 6124 REEVES JEROLD K 948-4424
 6507 OSBORN ROBT E 948-7744
 6639*A 1 ACRES 948-9953+6
 7601 LAUGHLIN W F 942-7006
 7603 XXXX 00
 7655 RICE E M 942-8778 4
 8314 STUPP CLIFFORD 942-1883+6
 9108*RUSCELLI BOY RNCH 5 948-1056 3
 9148 JOHNSON JEAN 942-5298
 9364 RECA DOMINIQUE 942-4683
 * 11 BUS 29 RES 12 NEW

30TH ST W 1970

42545 CH OF THE NAZARENE
WH3-5415

42549 ANDERSON M WH3-5244

42633 ADAMS KENNETH WH3-5060

42641 VEASLEY KERMIT WH3-3732

42719 BERG MYRNA

43824 SEVENTH DAY ADVENTIST
CH WH2-4312

W AVENUE G 1970

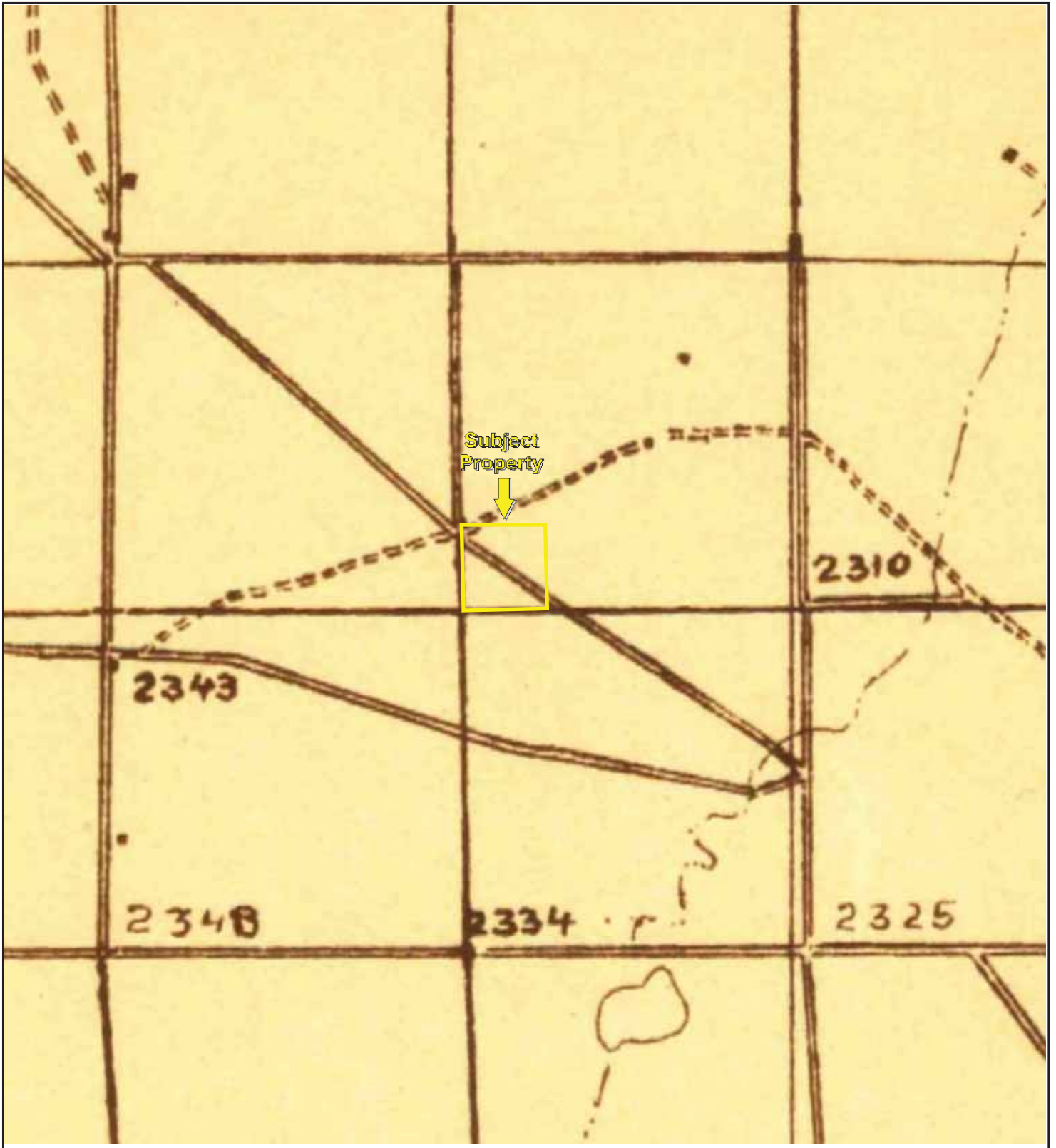
AVE G. WEST (LAN) 93534

231 VILLAGE MOBILE HOME
PARK WH2-0787
REESE ALBA WH2-0787
LAMBERT B B WH8-7731
THOMAS BILL WH2-4929
HUDSON ROBT WH2-6543
FOSTER HELEN WH2-4068
YOUNGBLOOD R WH8-7044
DOBYNS D A WH8-4251
BRENTS RONALD WH8-5546
BRENTS TERRY WH2-0941
YOUNGBLOOD C WH2-8840
POSTON T E WH8-7957
ROSETTA MARY WH2-7868
SMELTZER H C WH8-5546
SPARKS VERN WH2-8967
JONES REUBEN WH8-2786
DOBBS ROBERT WH8-5374
HUSKEY HILTON WH2-5053
321 NO RETURN
329 GOWER RAY WH2-1600

✓

W AVENUE G 1970

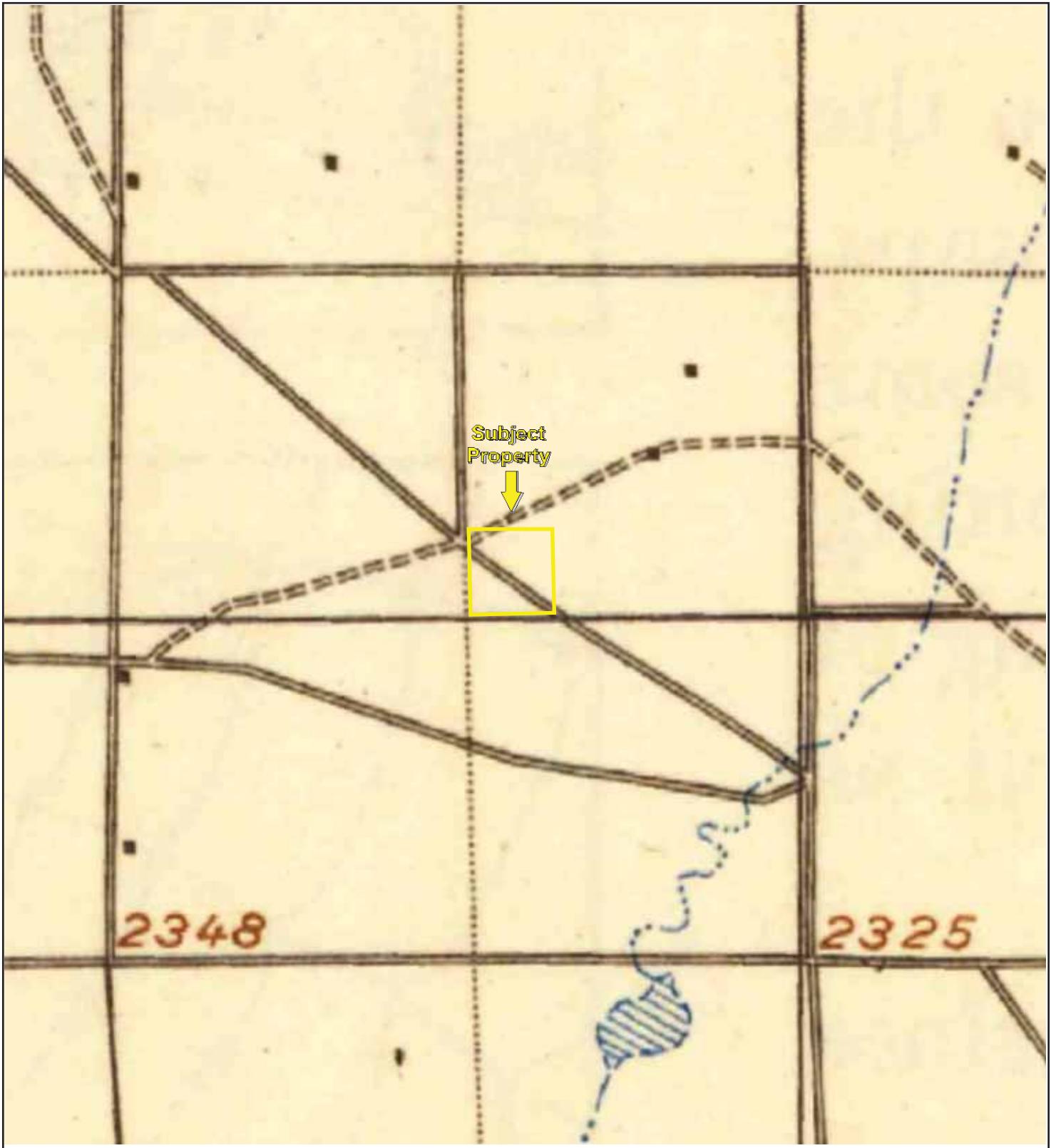
341	HUFFMAN JAMES WH2-3567
346	NO RETURN
427	GRAHAM D WH8-2350
455	SCAVO FRANK J WH2-0125
515	PENNZOIL CO WH2-5533
4555	FOX WM J WH8-4501
	FOX AIRPORT WH8-4501
	CALIF AIRMOTIVE WH8-5651
	WESTERN ELEVEN LAND
	WH2-2333
	WILBANKS FLYING SERVICE
	WH8-7521
	AIR HOSTESS COFFEE SHOP
	WH2-1655
	GOLDEN WEST AIRLINES
	WH2-2310
	SIERRA AUTO RENTAL WH8-5212
	A V PROPERTIES WH2-5612
	SHEEHAN AIRCRAFT SUPPLIES
	WH2-6619
	MC CULLOCH AIRCRAFT
	WH8-5819
	BARNES AIR SERV WH8-4048
6124	REEVES JEROLD WH8-4424
6355	SAMMONS R D WH2-0601
6507	OSBORN ROBERT WH8-7744
6639	MC DONALD H WH2-6476
6751	LYCAN JOHN S
7505	KYNE HELEN WH8-4212
7601	LAUGHLIN W WH2-7006
7603	STARKS CLIFFORD F
7655	RICE ELIZABETH WH2-8778
8164	MC CORMACK M WH2-3429
8314	AZNAREZ B WH2-0301
9106	ROSENBERRY NICKEY
9108	AFFELDT A WH2-0094
9148	JOHNSON JEAN WH2-5298
9163	SHERRI CHRIS WH2-2494
9364	RECA DOMINQUE WH2-4683
9967	KEENER WM C WH8-6150



TP, Elizabeth Lake, 1915, 30-minute



Key: Subject Property




Subject Property




2348

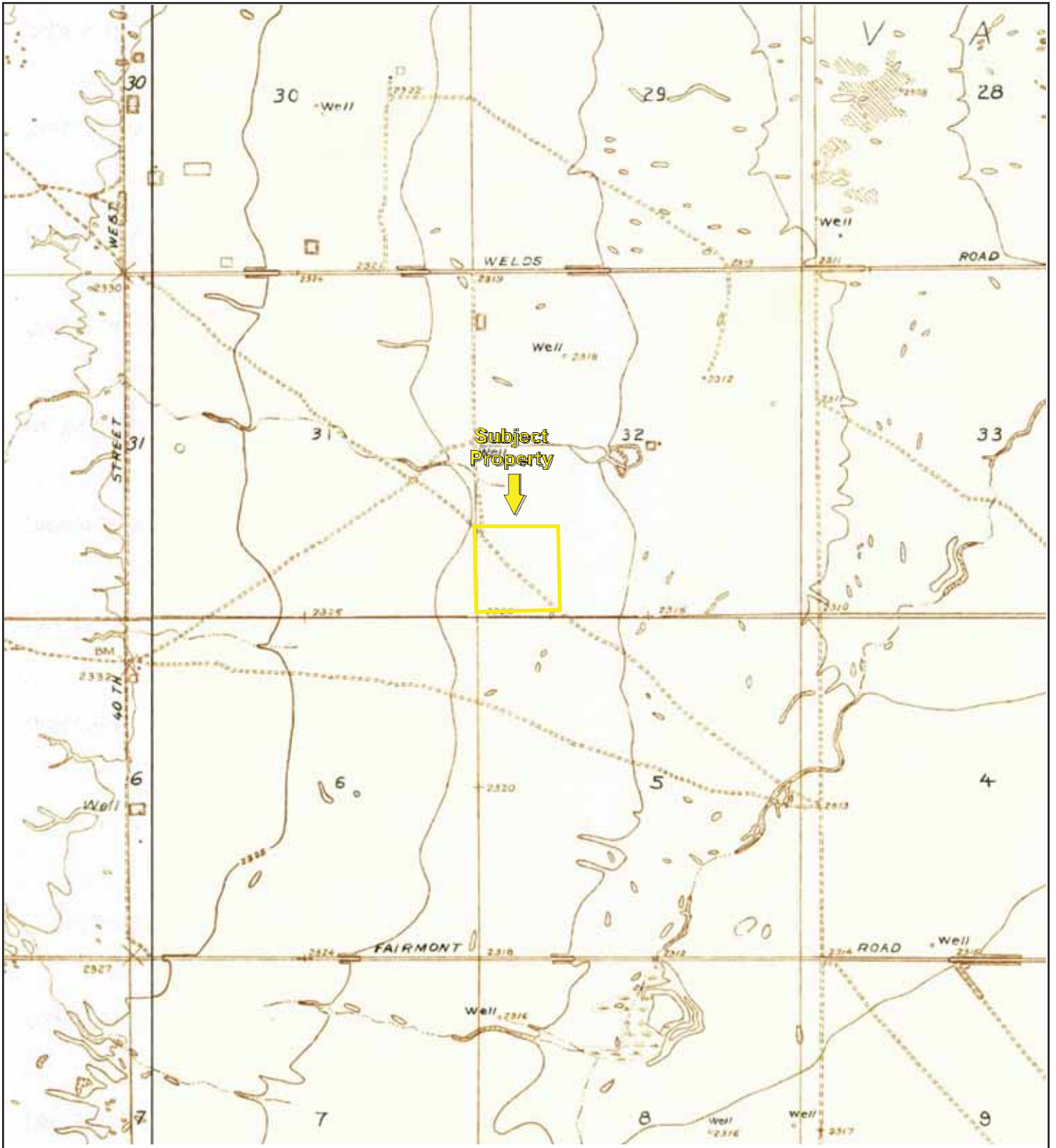
2325



TP, Elizabeth Lake, 1917, 30-minute



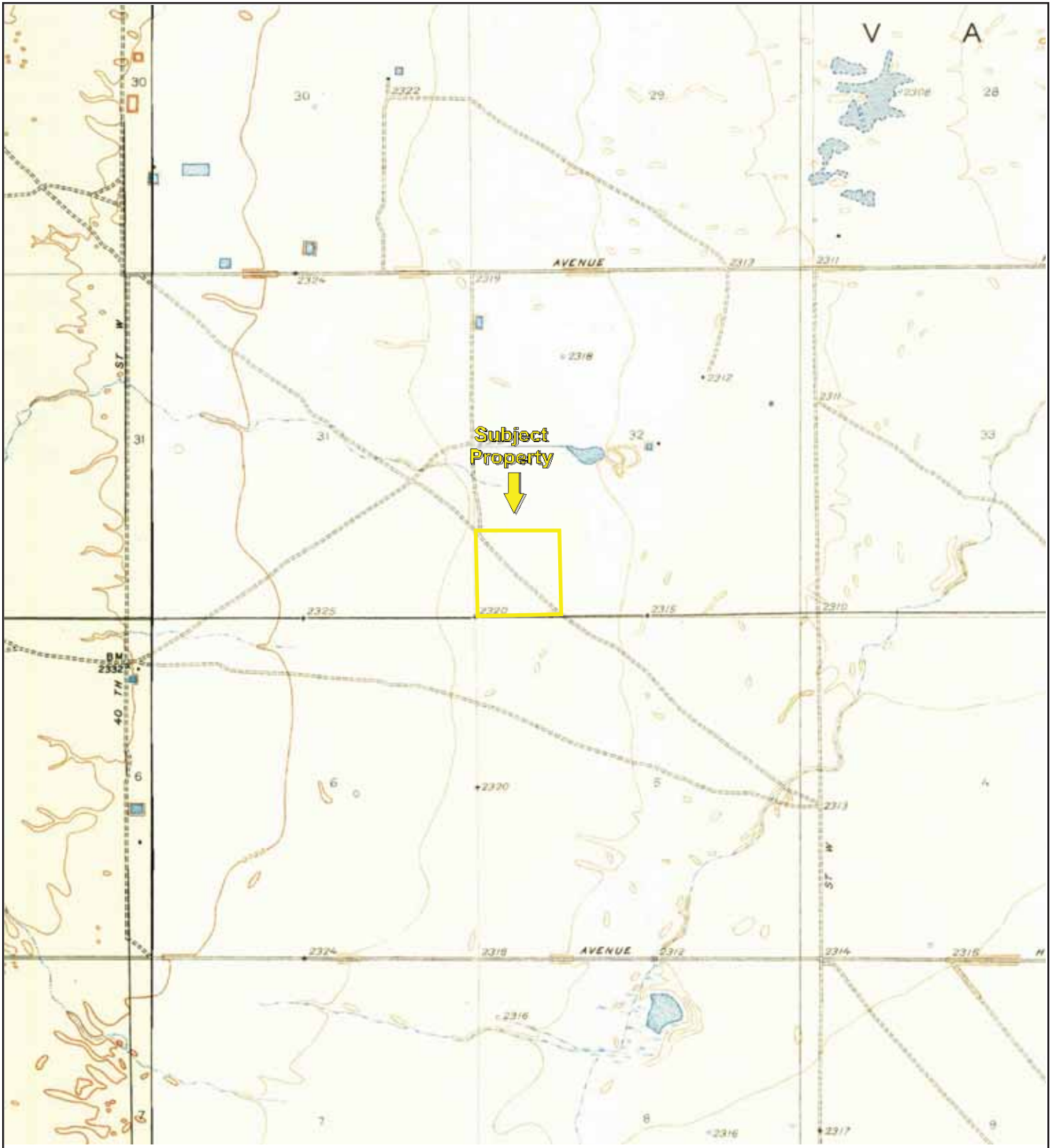
Key: Subject Property 



TP, Oban, 1930, 7.5-minute
W, Esperanza School, 1931, 7.5-minute



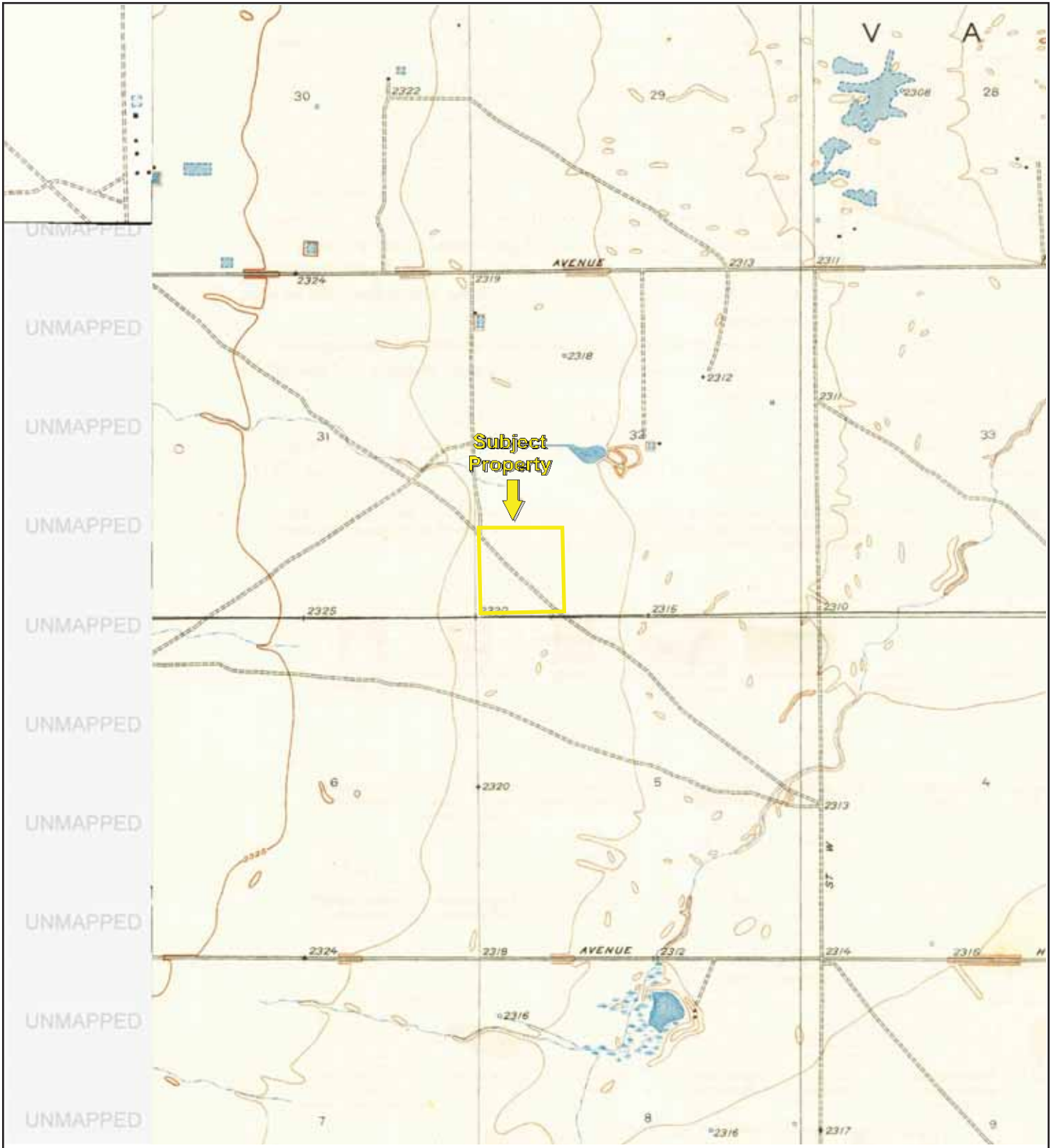
Key: Subject Property



TP, Oban, 1933, 7.5-minute
W, Esperanza School, 1934, 7.5-minute



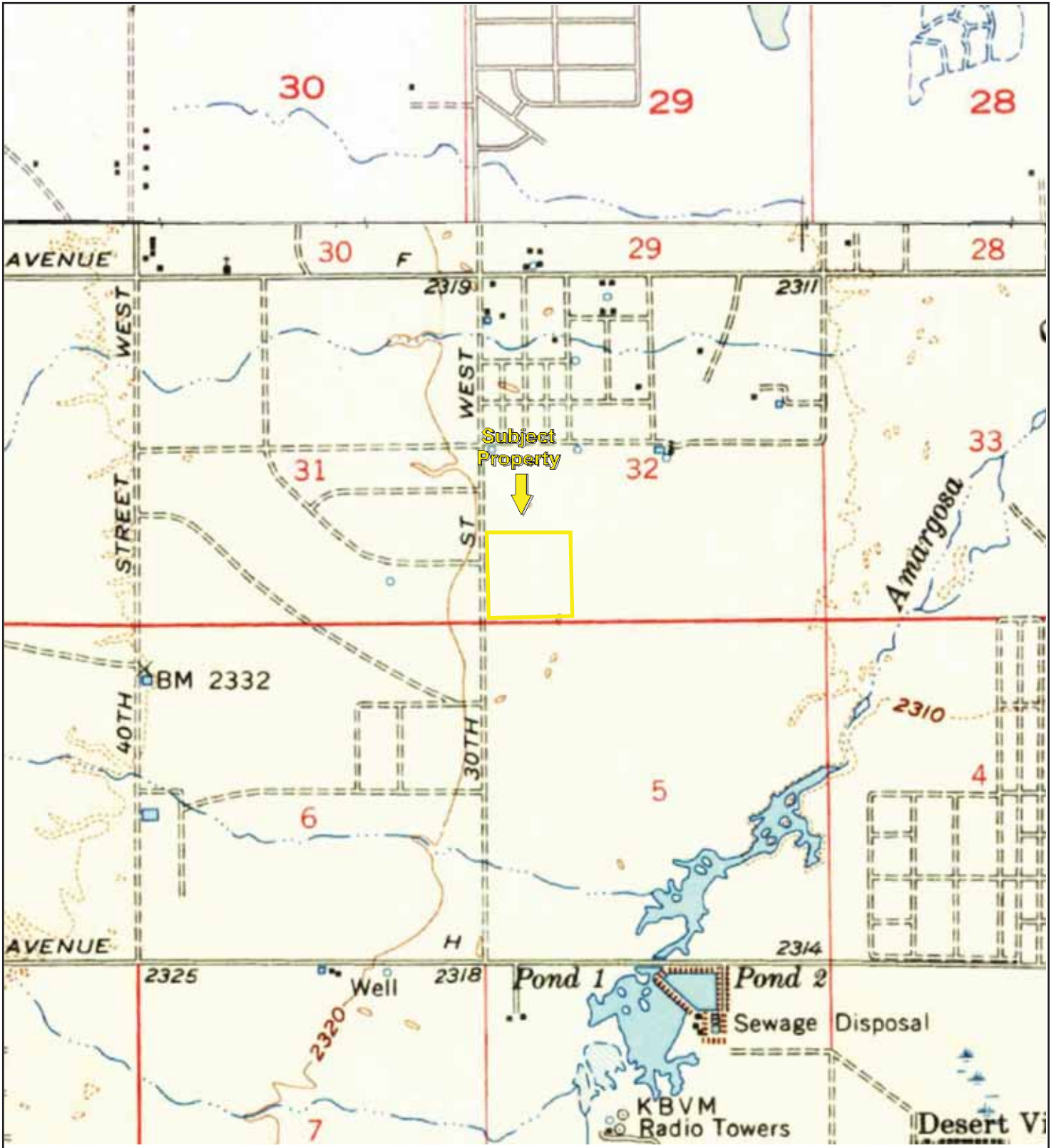
Key: Subject Property



TP, Oban, 1948, 7.5-minute
N, Rosamond, 1947, 7.5-minute



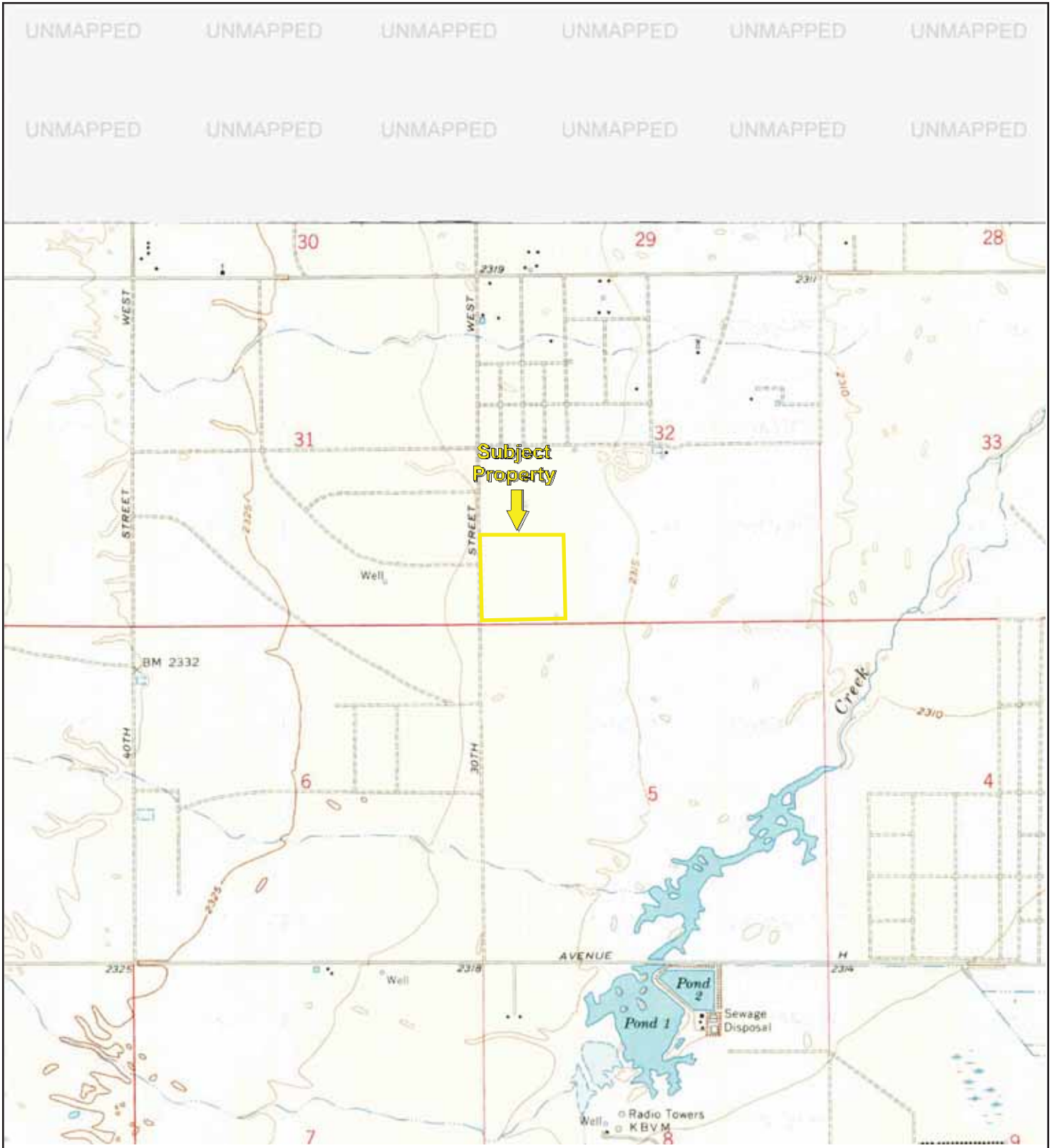
Key: Subject Property



TP, Lancaster, 1958, 15-minute
N, Rosamond, 1956, 15-minute



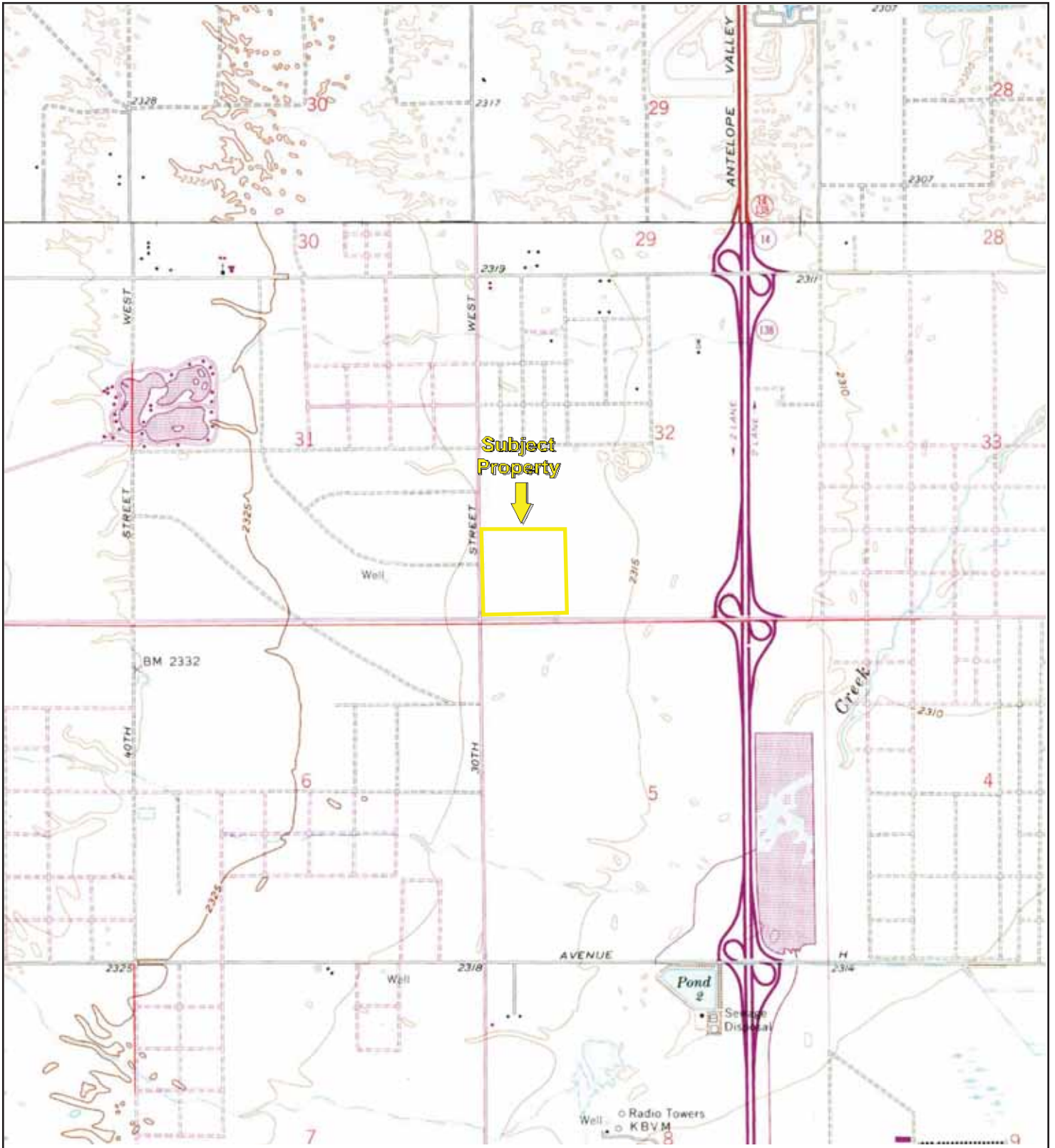
Key: Subject Property



TP, Lancaster West, 1958, 7.5-minute



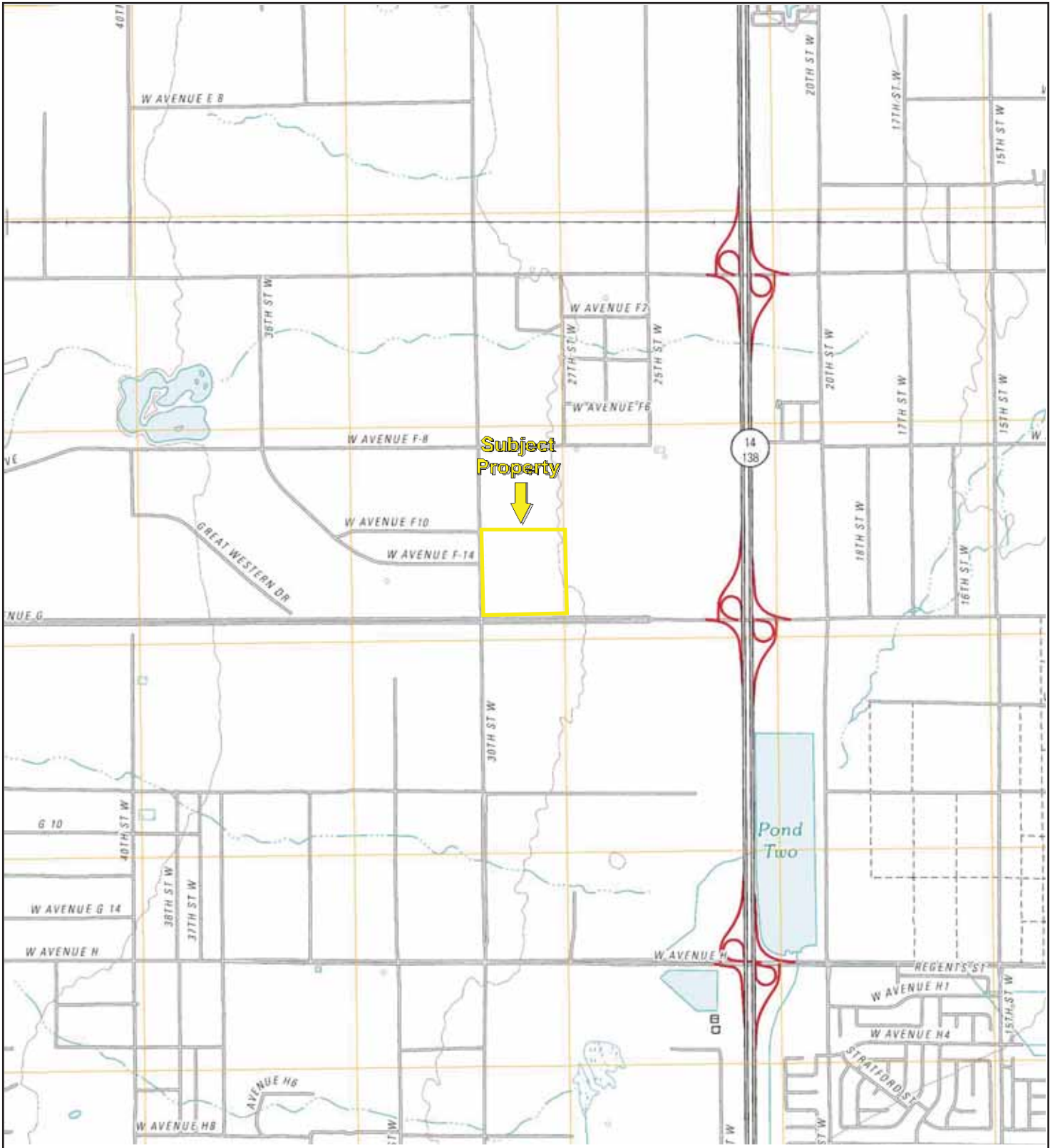
Key: Subject Property



TP, Lancaster West, 1974, 7.5-minute
N, Rosamond, 1973, 7.5-minute



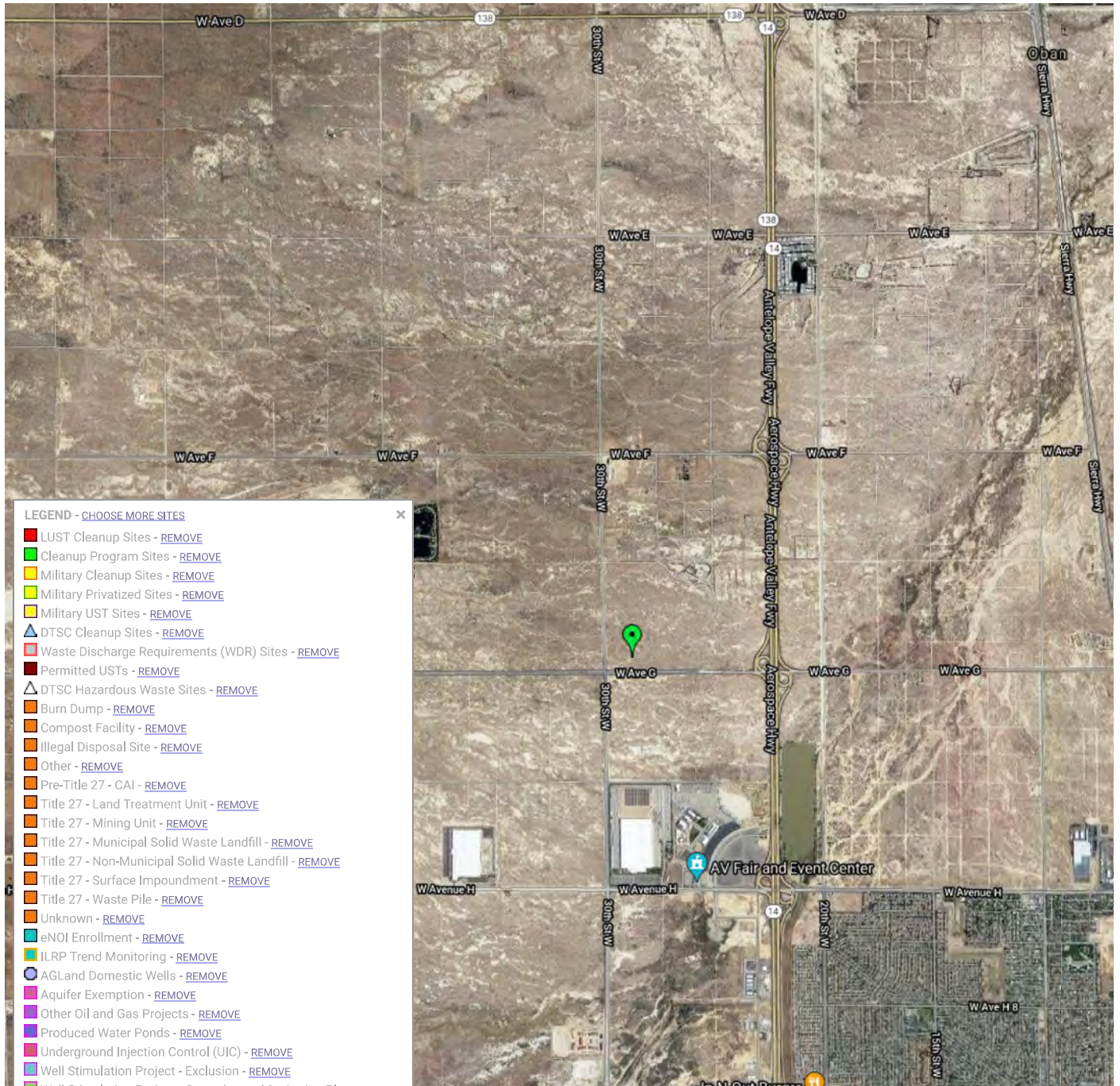
Key: Subject Property



TP, Lancaster West, 2012, 7.5-minute
N, Rosamond, 2012, 7.5-minute



Key: Subject Property



LEGEND - CHOOSE MORE SITES

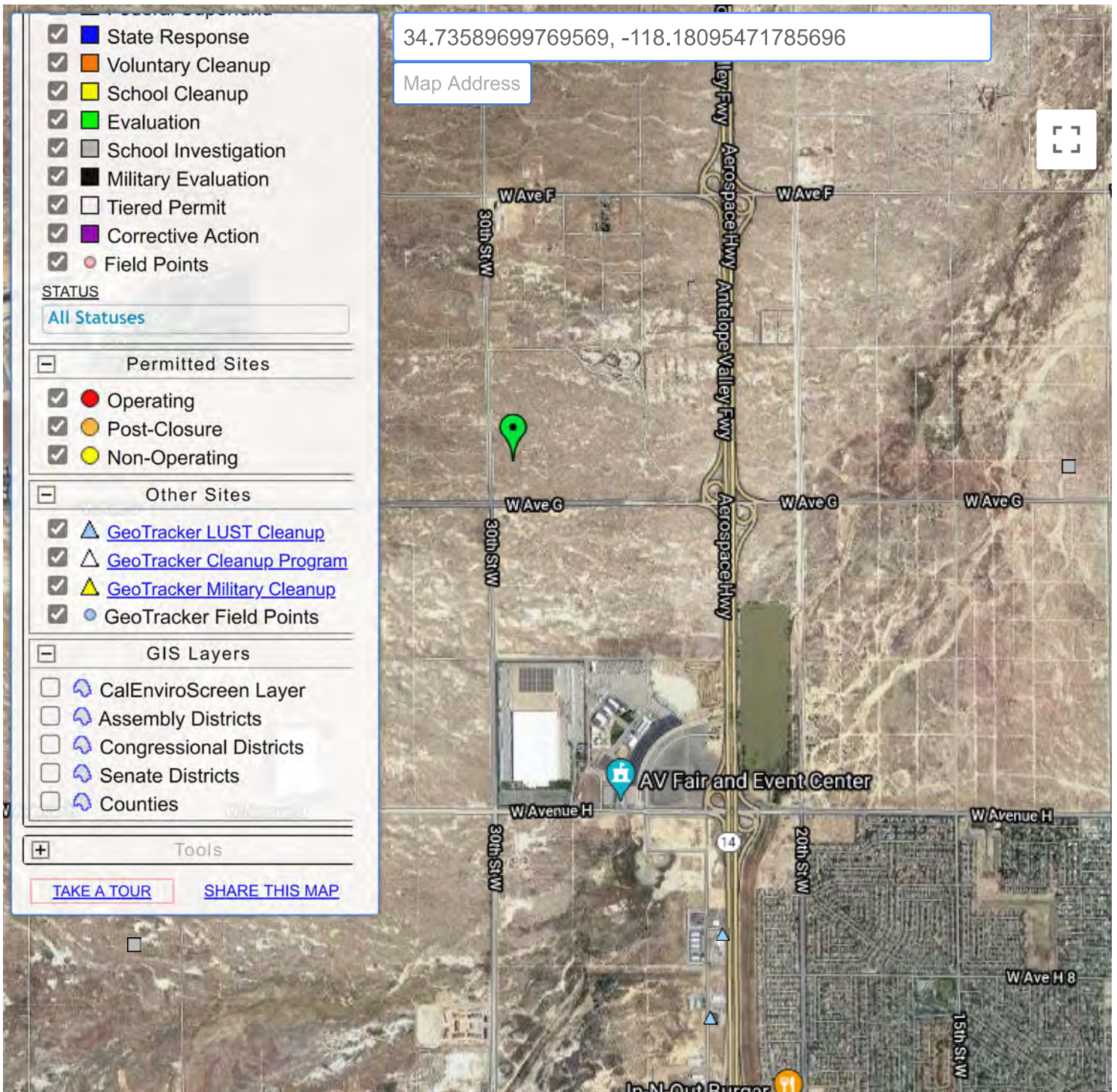
- LUST Cleanup Sites - [REMOVE](#)
- Cleanup Program Sites - [REMOVE](#)
- Military Cleanup Sites - [REMOVE](#)
- Military Privatized Sites - [REMOVE](#)
- Military UST Sites - [REMOVE](#)
- ▲ DTSC Cleanup Sites - [REMOVE](#)
- Waste Discharge Requirements (WDR) Sites - [REMOVE](#)
- Permitted USTs - [REMOVE](#)
- ▲ DTSC Hazardous Waste Sites - [REMOVE](#)
- Burn Dump - [REMOVE](#)
- Compost Facility - [REMOVE](#)
- Illegal Disposal Site - [REMOVE](#)
- Other - [REMOVE](#)
- Pre-Title 27 - CAI - [REMOVE](#)
- Title 27 - Land Treatment Unit - [REMOVE](#)
- Title 27 - Mining Unit - [REMOVE](#)
- Title 27 - Municipal Solid Waste Landfill - [REMOVE](#)
- Title 27 - Non-Municipal Solid Waste Landfill - [REMOVE](#)
- Title 27 - Surface Impoundment - [REMOVE](#)
- Title 27 - Waste Pile - [REMOVE](#)
- Unknown - [REMOVE](#)
- eNOI Enrollment - [REMOVE](#)
- ILRP Trend Monitoring - [REMOVE](#)
- AGLand Domestic Wells - [REMOVE](#)
- Aquifer Exemption - [REMOVE](#)
- Other Oil and Gas Projects - [REMOVE](#)
- Produced Water Ponds - [REMOVE](#)
- Underground Injection Control (UIC) - [REMOVE](#)
- Well Stimulation Project - Exclusion - [REMOVE](#)
- Well Stimulation Project - Groundwater Monitoring Plan - [REMOVE](#)
- Well Stimulation Projects - Property Owner Sampling - [REMOVE](#)
- Confined Animal Sites - [REMOVE](#)
- Project Sites - [REMOVE](#)
- Non-Case Information Sites - [REMOVE](#)
- Sampling Points - Public - [REMOVE](#)
- Field Points - [REMOVE](#)
- Field Points (Non-Surveyed) - [REMOVE](#)
- Public Water Wells - [REMOVE](#)

Signifies a Closed Site

ACTIVE MAP COVERAGES:

- Military Bases - [REMOVE](#)

LIST SITES VISIBLE ON MAP



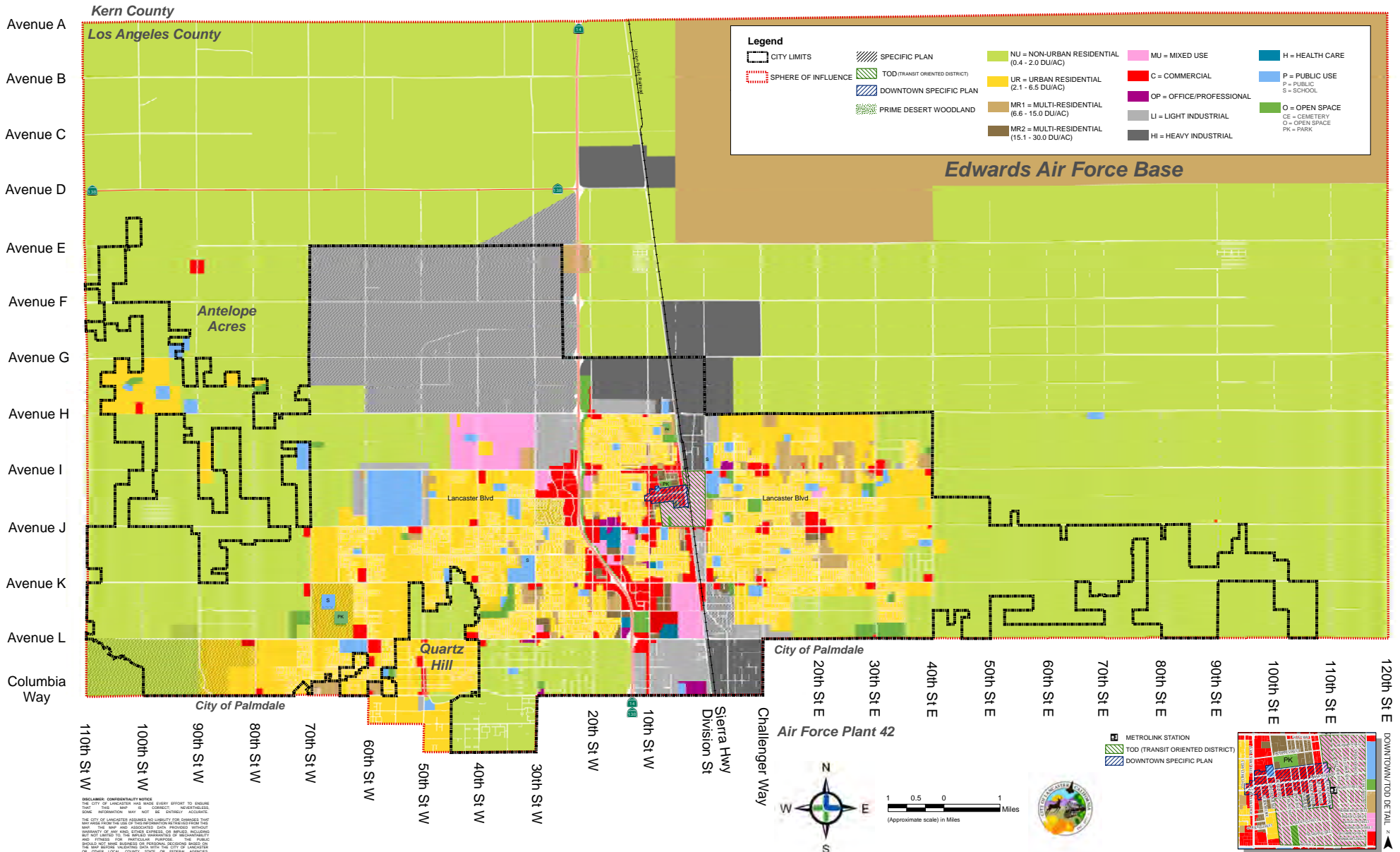
Map data ©2021 Imagery ©2021, CNES / Airbus, Landsat / Copernicus, Maxar Technologies, U.S. Geological Survey, USDA Farm Service Agency

SITES CURRENTLY VISIBLE ON MAP

6 SITES LISTED

[EXPORT THIS LIST TO EXCEL](#)

PROJECT NAME	STATUS	PROJECT TYPE	ADDRESS	CITY
AVENUE N SCHOOL	NO ACTION REQUIRED	SCHOOL INVESTIGATION	AVENUE N/35TH STREET WEST	LANCASTER
LANCASTER COMMUNITY DAY SCHOOL	NO ACTION REQUIRED	SCHOOL INVESTIGATION	DIVISION STREET/AVENUE H-8	LANCASTER
LANCASTER TRAINING FIELD	INACTIVE - NEEDS EVALUATION	MILITARY EVALUATION		LANCASTER
MIDDLE SCHOOL SITE NO. 24	NO ACTION REQUIRED	SCHOOL INVESTIGATION	AVENUE H-8/40TH STREET WEST	LANCASTER
PACIFIC AUTO RECYCLING CENTER INC	ACTIVE	CORRECTIVE ACTION	225 WEST AVE H	LANCASTER
POLARIS FLIGHT ACADEMY	INACTIVE - NEEDS EVALUATION	MILITARY EVALUATION		LANCASTER



Parcel Profile Report

Report date: 6/23/2021 4:41:21 AM



APN: 3114-010-011

Address: VAC/COR 30TH STW/AVE G LANCASTER CA 93536



Address: VAC/COR 30TH STW/AVE G

City: LANCASTER CA

Owner:

Mailing Address:

Mailing City:

Lot Size Sq Ft: 1631434

Lot Size Acres: 37.45

Legal Description:

37.07 MORE OR LESS ACS BEING EX OF ST SW 1/4 OF SW 1/4 OF SEC 32 T 8N R 12W

Use Code: 300V

Use Description: Industrial

Tax Rate Area: 15011

Transfer Date:

Last Sale Date:

Last Sale Amount:

Building 1

Design Type:

Bedrooms:

Quality Class Shape:

Baths:

Year Built:

Bldg Sq Ft:

Units:

Effective Yr:

NOTE: The information and materials contained herein are provided as a public service to provide planning and zoning information for the unincorporated areas of Los Angeles County. Parcel information shown on this page is from the Assessor's Office. The County has made every reasonable effort to ensure the accuracy of the information and materials contained within.

APN: 3114-010-011

Address: VAC/COR 30TH STW/AVE G LANCASTER CA 93536

General

Census Tract 2010

TRACT: 900900

TOT_POP: 3813

City and Community

City Name: LANCASTER

Type:

Community Name:

Jurisdiction: INCORPORATED CITY

Community Standards District

No Results Found

CSD Area Specific Boundary

No Results Found

DRP Field Office Service Area

No Results Found

DRP Service Area

Name: North Service Area

Equestrian District

No Results Found

Historic Resources

No Results Found

Leased Parcel (Marina del Rey)

No Results Found

LUP Community/Area Plan

No Results Found

LUP General Plan

No Results Found

Rural Outdoor Lighting District (Dark Skies)

No Results Found

Significant Ecological Area (SEA)

No Results Found

Significant Ridgeline

No Results Found

Supervisorial District

Name: 5TH SUP. DISTRICT

Supervisor Name: 5TH DISTRICT:
KATHRYN BARGER

District: 5

Transit Oriented District

No Results Found

Watershed

Name: ANTELOPE VALLEY

Zoned District

No Results Found


Zoning (Boundary)

No Results Found

Zoning Map Grid

Map Number: 378Z233

NOTE: The information and materials contained herein are provided as a public service to provide planning and zoning information for the unincorporated areas of Los Angeles County. Parcel information shown on this page is from the Assessor's Office. The County has made every reasonable effort to ensure the accuracy of the information and materials contained within.



View Looking North



View Looking South



View Looking West



View Looking East

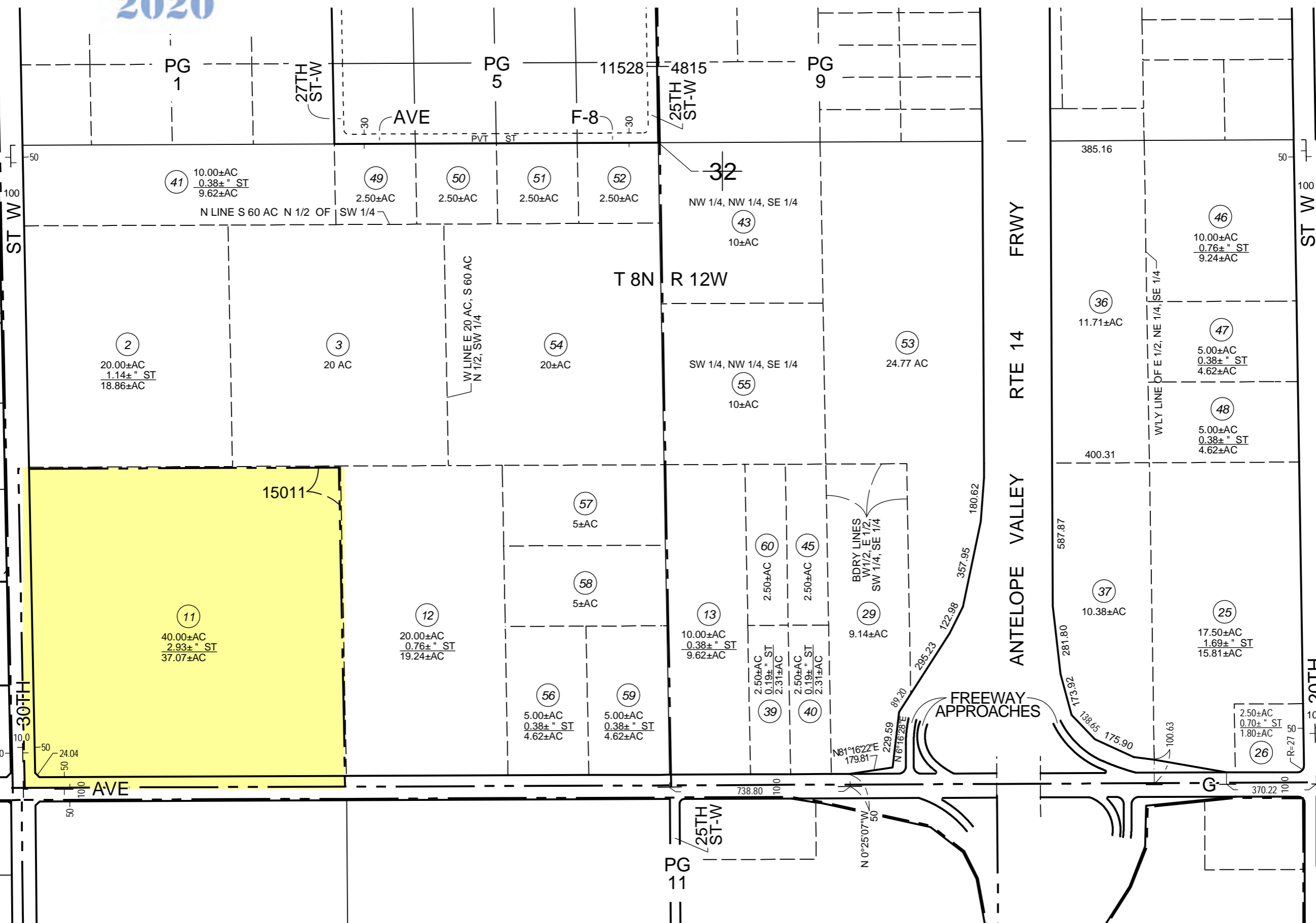
NOTE: The information and materials contained herein are provided as a public service to provide planning and zoning information for the unincorporated areas of Los Angeles County. Parcel information shown on this page is from the Assessor's Office. The County has made every reasonable effort to ensure the accuracy of the information and materials contained within.

2020



MAPPING AND GIS SERVICES SCALE 1" = 400'

BK 3107



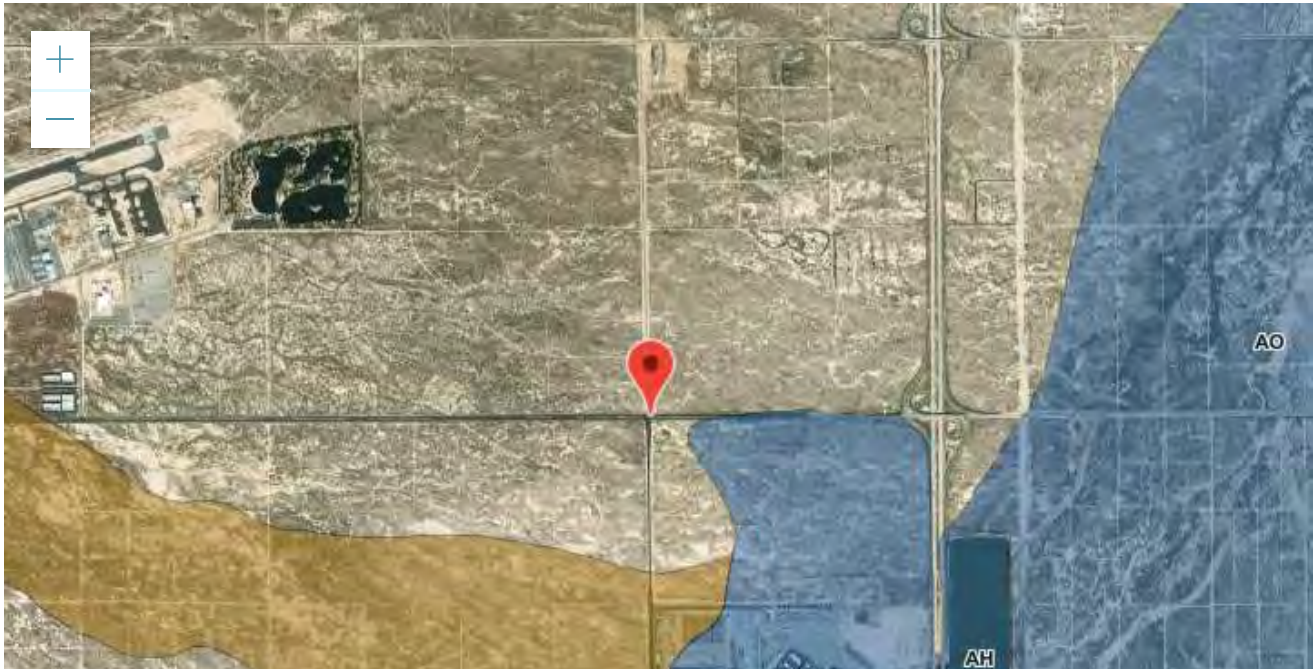
BK 3118



CALIFORNIA DEPARTMENT OF WATER RESOURCES

Floodplain Information

Latitude: 34.73370, Longitude: -118.18370



Maxar

Powered by Esri

No point selected to display floodplain information

Floodplains are displayed using semi transparent colors. When viewing overlapping floodplains, the combination of multiple semi transparent colors will not match the legend colors. For accurate color representation, view floodplains individually.

 FEMA Effective

 Regional/Special Studies

 DWR Awareness

 USACE Comprehensive Study

 USACE Comprehensive Study

 FEMA Effective








 Regional/Special Studies

 USACE Comprehensive Study



July 13, 2021

Wetlands

- | | | | | | |
|---|--------------------------------|---|-----------------------------------|---|----------|
|  | Estuarine and Marine Deepwater |  | Freshwater Emergent Wetland |  | Lake |
|  | Estuarine and Marine Wetland |  | Freshwater Forested/Shrub Wetland |  | Other |
| | |  | Freshwater Pond |  | Riverine |

This map is for general reference only. The US Fish and Wildlife Service is not responsible for the accuracy or currentness of the base data shown on this map. All wetlands related data should be used in accordance with the layer metadata found on the Wetlands Mapper web site.

EXHIBIT B

User Questionnaire for Environmental Assessments

AS REQUIRED by ASTM Standard E1527-13

To: Henrik Nazarian From: Donna Beares
At: D&D Engineering At: FedEx Ground Package System, Inc.
(Environmental Professional) (User)
Fax: _____ Pages: 3
Phone: 818-269-1206 Date: 6/21/21

Site Name: 37.07 Acres in Lancaster, CA

Address: Northwest Corner of 30th St. West and G Street in Lancaster, CA

In order to qualify for one of the *Landowner Liability Protections (LLPs)* offered by the Small Business Liability Relief and Brownfields Revitalization Act of 2001 (the "*Brownfields Amendments*"), the user must provide the following information (if available) to the environmental professional. Failure to provide this information could result in a determination the "all appropriate inquiry" is not complete.

1. Environmental cleanup liens that are filed or recorded against the site (40 CFR 312.25).

Did a search of recorded land title records (or judicial records where appropriate) identify any environmental liens filed or recorded against the *property* under federal, tribal, state or local law?

Unknown

2. Activity and land use Limitations (AULs) that are in place on the site or that have been filed or recorded in a registry (40 CFR 312.26).

Did a search of recorded land title records (or judicial records where appropriate) identify any AULs, such as engineering controls, land use restrictions or institutional controls that are in place at the *property* and/or have been filed or recorded against the *property* under federal, tribal, state or local law?

Unknown

3. Specialized knowledge or experience of the person seeking to qualify for the LLP (40 CFR 312.28).

Do you have any specialized knowledge or experience related to the *property* or nearby properties? For example, if you are involved in the same line of business as the current or former occupants of the *property* or an adjoining *property* so that you would have specialized knowledge of the chemicals and processes used by this type of business?

No

4. **Relationship of the purchase price to the fair market value of the *property* if it were not contaminated (40 CFR 312.29).**

Does the purchase price being paid for this *property* reasonably reflect the fair market value of the *property*? If you conclude that there is a difference, have you considered whether the lower purchase price is because contamination is known or believed to be present at the *property*?

This is a lease

5. **Commonly known or reasonably ascertainable information about the *property* (40 CFR 312.30).**

Are you aware of commonly known or reasonably ascertainable information about the *property* that would help the environmental professional to identify conditions indicative of releases or threatened releases? For example,

a. Do you know the past uses of the *property*?: _____ No

b. Do you know of specific chemicals that are present or were once present at the *property*?: _____ No

c. Do you know of spills or other chemical releases that have taken place at the *property*?: _____ No

d. Do you know the of any environmental cleanups that have taken place at the *property*?: _____ No

6. **The degree of obviousness of the presence or likely presence of contamination at the *property*, and the ability to detect the contamination by appropriate investigation (40 CFR 312.31).**

Based on your knowledge and experience related to the *property* are there any obvious indicators that point to the presence or likely presence of releases at the *property*?

Unknown

signing as an agent authorized on behalf of FedEx Ground

Donna Beares

6/21/21

User Signature

Date

of separate sheets attached: _____

If necessary, further explain "Yes" answers on a separate sheet.

APPENDIX C: REGULATORY DATABASE REPORT

Vacant Land

NEC 30th Street West and Avenue G
Lancaster, CA 93536

Inquiry Number: 6551569.2s
June 24, 2021

The EDR Radius Map™ Report with GeoCheck®



6 Armstrong Road, 4th floor
Shelton, CT 06484
Toll Free: 800.352.0050
www.edrnet.com

TABLE OF CONTENTS

<u>SECTION</u>	<u>PAGE</u>
Executive Summary	ES1
Overview Map	2
Detail Map	3
Map Findings Summary	4
Map Findings	9
Orphan Summary	10
Government Records Searched/Data Currency Tracking	GR-1
 <u>GEOCHECK ADDENDUM</u>	
Physical Setting Source Addendum	A-1
Physical Setting Source Summary	A-2
Physical Setting SSURGO Soil Map	A-5
Physical Setting Source Map	A-8
Physical Setting Source Map Findings	A-10
Physical Setting Source Records Searched	PSGR-1

Thank you for your business.
Please contact EDR at 1-800-352-0050
with any questions or comments.

Disclaimer - Copyright and Trademark Notice

This Report contains certain information obtained from a variety of public and other sources reasonably available to Environmental Data Resources, Inc. It cannot be concluded from this Report that coverage information for the target and surrounding properties does not exist from other sources. **NO WARRANTY EXPRESSED OR IMPLIED, IS MADE WHATSOEVER IN CONNECTION WITH THIS REPORT. ENVIRONMENTAL DATA RESOURCES, INC. SPECIFICALLY DISCLAIMS THE MAKING OF ANY SUCH WARRANTIES, INCLUDING WITHOUT LIMITATION, MERCHANTABILITY OR FITNESS FOR A PARTICULAR USE OR PURPOSE. ALL RISK IS ASSUMED BY THE USER. IN NO EVENT SHALL ENVIRONMENTAL DATA RESOURCES, INC. BE LIABLE TO ANYONE, WHETHER ARISING OUT OF ERRORS OR OMISSIONS, NEGLIGENCE, ACCIDENT OR ANY OTHER CAUSE, FOR ANY LOSS OF DAMAGE, INCLUDING, WITHOUT LIMITATION, SPECIAL, INCIDENTAL, CONSEQUENTIAL, OR EXEMPLARY DAMAGES. ANY LIABILITY ON THE PART OF ENVIRONMENTAL DATA RESOURCES, INC. IS STRICTLY LIMITED TO A REFUND OF THE AMOUNT PAID FOR THIS REPORT.** Purchaser accepts this Report "AS IS". Any analyses, estimates, ratings, environmental risk levels or risk codes provided in this Report are provided for illustrative purposes only, and are not intended to provide, nor should they be interpreted as providing any facts regarding, or prediction or forecast of, any environmental risk for any property. Only a Phase I Environmental Site Assessment performed by an environmental professional can provide information regarding the environmental risk for any property. Additionally, the information provided in this Report is not to be construed as legal advice.

Copyright 2020 by Environmental Data Resources, Inc. All rights reserved. Reproduction in any media or format, in whole or in part, of any report or map of Environmental Data Resources, Inc., or its affiliates, is prohibited without prior written permission.

EDR and its logos (including Sanborn and Sanborn Map) are trademarks of Environmental Data Resources, Inc. or its affiliates. All other trademarks used herein are the property of their respective owners.

EXECUTIVE SUMMARY

A search of available environmental records was conducted by Environmental Data Resources, Inc (EDR). The report was designed to assist parties seeking to meet the search requirements of EPA's Standards and Practices for All Appropriate Inquiries (40 CFR Part 312), the ASTM Standard Practice for Environmental Site Assessments (E 1527-13), the ASTM Standard Practice for Environmental Site Assessments for Forestland or Rural Property (E 2247-16), the ASTM Standard Practice for Limited Environmental Due Diligence: Transaction Screen Process (E 1528-14) or custom requirements developed for the evaluation of environmental risk associated with a parcel of real estate.

TARGET PROPERTY INFORMATION

ADDRESS

NEC 30TH STREET WEST AND AVENUE G
LANCASTER, CA 93536

COORDINATES

Latitude (North): 34.7350860 - 34° 44' 6.30"
Longitude (West): 118.1817030 - 118° 10' 54.13"
Universal Transverse Mercator: Zone 11
UTM X (Meters): 391816.1
UTM Y (Meters): 3844104.8
Elevation: 2321 ft. above sea level

USGS TOPOGRAPHIC MAP ASSOCIATED WITH TARGET PROPERTY

Target Property Map: 5630747 LANCASTER WEST, CA
Version Date: 2012

North Map: 5630767 ROSAMOND, CA
Version Date: 2012

AERIAL PHOTOGRAPHY IN THIS REPORT

Portions of Photo from: 20140515
Source: USDA

MAPPED SITES SUMMARY

Target Property Address:
NEC 30TH STREET WEST AND AVENUE G
LANCASTER, CA 93536

Click on Map ID to see full detail.

MAP ID	SITE NAME	ADDRESS	DATABASE ACRONYMS	RELATIVE ELEVATION	DIST (ft. & mi.) DIRECTION
--------	-----------	---------	-------------------	--------------------	----------------------------

NO MAPPED SITES FOUND

EXECUTIVE SUMMARY

TARGET PROPERTY SEARCH RESULTS

The target property was not listed in any of the databases searched by EDR.

DATABASES WITH NO MAPPED SITES

No mapped sites were found in EDR's search of available ("reasonably ascertainable ") government records either on the target property or within the search radius around the target property for the following databases:

STANDARD ENVIRONMENTAL RECORDS

Federal NPL site list

NPL..... National Priority List
Proposed NPL..... Proposed National Priority List Sites
NPL LIENS..... Federal Superfund Liens

Federal Delisted NPL site list

Delisted NPL..... National Priority List Deletions

Federal CERCLIS list

FEDERAL FACILITY..... Federal Facility Site Information listing
SEMS..... Superfund Enterprise Management System

Federal CERCLIS NFRAP site list

SEMS-ARCHIVE..... Superfund Enterprise Management System Archive

Federal RCRA CORRACTS facilities list

CORRACTS..... Corrective Action Report

Federal RCRA non-CORRACTS TSD facilities list

RCRA-TSDF..... RCRA - Treatment, Storage and Disposal

Federal RCRA generators list

RCRA-LQG..... RCRA - Large Quantity Generators
RCRA-SQG..... RCRA - Small Quantity Generators
RCRA-VSQG..... RCRA - Very Small Quantity Generators (Formerly Conditionally Exempt Small Quantity Generators)

Federal institutional controls / engineering controls registries

LUCIS..... Land Use Control Information System

EXECUTIVE SUMMARY

US ENG CONTROLS..... Engineering Controls Sites List
US INST CONTROLS..... Institutional Controls Sites List

Federal ERNS list

ERNS..... Emergency Response Notification System

State- and tribal - equivalent NPL

RESPONSE..... State Response Sites

State- and tribal - equivalent CERCLIS

ENVIROSTOR..... EnviroStor Database

State and tribal landfill and/or solid waste disposal site lists

SWF/LF..... Solid Waste Information System

State and tribal leaking storage tank lists

LUST..... Geotracker's Leaking Underground Fuel Tank Report
INDIAN LUST..... Leaking Underground Storage Tanks on Indian Land
CPS-SLIC..... Statewide SLIC Cases

State and tribal registered storage tank lists

FEMA UST..... Underground Storage Tank Listing
UST..... Active UST Facilities
AST..... Aboveground Petroleum Storage Tank Facilities
INDIAN UST..... Underground Storage Tanks on Indian Land

State and tribal voluntary cleanup sites

VCP..... Voluntary Cleanup Program Properties
INDIAN VCP..... Voluntary Cleanup Priority Listing

State and tribal Brownfields sites

BROWNFIELDS..... Considered Brownfields Sites Listing

ADDITIONAL ENVIRONMENTAL RECORDS

Local Brownfield lists

US BROWNFIELDS..... A Listing of Brownfields Sites

Local Lists of Landfill / Solid Waste Disposal Sites

WMUDS/SWAT..... Waste Management Unit Database
SWRCY..... Recycler Database
HAULERS..... Registered Waste Tire Haulers Listing
INDIAN ODI..... Report on the Status of Open Dumps on Indian Lands
ODI..... Open Dump Inventory

EXECUTIVE SUMMARY

DEBRIS REGION 9..... Torres Martinez Reservation Illegal Dump Site Locations
IHS OPEN DUMPS..... Open Dumps on Indian Land

Local Lists of Hazardous waste / Contaminated Sites

AOCONCERN..... Key Areas of Concerns in Los Angeles County
US HIST CDL..... Delisted National Clandestine Laboratory Register
HIST Cal-Sites..... Historical Calsites Database
SCH..... School Property Evaluation Program
CDL..... Clandestine Drug Labs
Toxic Pits..... Toxic Pits Cleanup Act Sites
CERS HAZ WASTE..... CERS HAZ WASTE
US CDL..... National Clandestine Laboratory Register
PFAS..... PFAS Contamination Site Location Listing

Local Lists of Registered Storage Tanks

SWEEPS UST..... SWEEPS UST Listing
HIST UST..... Hazardous Substance Storage Container Database
CA FID UST..... Facility Inventory Database
CERS TANKS..... California Environmental Reporting System (CERS) Tanks

Local Land Records

LIENS..... Environmental Liens Listing
LIENS 2..... CERCLA Lien Information
DEED..... Deed Restriction Listing

Records of Emergency Release Reports

HMIRS..... Hazardous Materials Information Reporting System
CHMIRS..... California Hazardous Material Incident Report System
LDS..... Land Disposal Sites Listing
MCS..... Military Cleanup Sites Listing
SPILLS 90..... SPILLS 90 data from FirstSearch

Other Ascertainable Records

RCRA NonGen / NLR..... RCRA - Non Generators / No Longer Regulated
FUDS..... Formerly Used Defense Sites
DOD..... Department of Defense Sites
SCRD DRYCLEANERS..... State Coalition for Remediation of Drycleaners Listing
US FIN ASSUR..... Financial Assurance Information
EPA WATCH LIST..... EPA WATCH LIST
2020 COR ACTION..... 2020 Corrective Action Program List
TSCA..... Toxic Substances Control Act
TRIS..... Toxic Chemical Release Inventory System
SSTS..... Section 7 Tracking Systems
ROD..... Records Of Decision
RMP..... Risk Management Plans
RAATS..... RCRA Administrative Action Tracking System
PRP..... Potentially Responsible Parties
PADS..... PCB Activity Database System
ICIS..... Integrated Compliance Information System
FTTS..... FIFRA/ TSCA Tracking System - FIFRA (Federal Insecticide, Fungicide, & Rodenticide Act)/TSCA (Toxic Substances Control Act)

EXECUTIVE SUMMARY

MLTS.....	Material Licensing Tracking System
COAL ASH DOE.....	Steam-Electric Plant Operation Data
COAL ASH EPA.....	Coal Combustion Residues Surface Impoundments List
PCB TRANSFORMER.....	PCB Transformer Registration Database
RADINFO.....	Radiation Information Database
HIST FTTS.....	FIFRA/TSCA Tracking System Administrative Case Listing
DOT OPS.....	Incident and Accident Data
CONSENT.....	Superfund (CERCLA) Consent Decrees
INDIAN RESERV.....	Indian Reservations
FUSRAP.....	Formerly Utilized Sites Remedial Action Program
UMTRA.....	Uranium Mill Tailings Sites
LEAD SMELTERS.....	Lead Smelter Sites
US AIRS.....	Aerometric Information Retrieval System Facility Subsystem
US MINES.....	Mines Master Index File
ABANDONED MINES.....	Abandoned Mines
FINDS.....	Facility Index System/Facility Registry System
UXO.....	Unexploded Ordnance Sites
ECHO.....	Enforcement & Compliance History Information
DOCKET HWC.....	Hazardous Waste Compliance Docket Listing
FUELS PROGRAM.....	EPA Fuels Program Registered Listing
CA BOND EXP. PLAN.....	Bond Expenditure Plan
Cortese.....	"Cortese" Hazardous Waste & Substances Sites List
CUPA Listings.....	CUPA Resources List
DRYCLEANERS.....	Cleaner Facilities
EML.....	Emissions Inventory Data
ENF.....	Enforcement Action Listing
Financial Assurance.....	Financial Assurance Information Listing
HAZNET.....	Facility and Manifest Data
ICE.....	ICE
HIST CORTESE.....	Hazardous Waste & Substance Site List
LOS ANGELES CO. HMS.....	HMS: Street Number List
HWP.....	EnviroStor Permitted Facilities Listing
HWT.....	Registered Hazardous Waste Transporter Database
MINES.....	Mines Site Location Listing
MWMP.....	Medical Waste Management Program Listing
NPDES.....	NPDES Permits Listing
PEST LIC.....	Pesticide Regulation Licenses Listing
PROC.....	Certified Processors Database
Notify 65.....	Proposition 65 Records
LA Co. Site Mitigation.....	Site Mitigation List
UIC.....	UIC Listing
UIC GEO.....	UIC GEO (GEOTRACKER)
WASTEWATER PITS.....	Oil Wastewater Pits Listing
WDS.....	Waste Discharge System
WIP.....	Well Investigation Program Case List
MILITARY PRIV SITES.....	MILITARY PRIV SITES (GEOTRACKER)
PROJECT.....	PROJECT (GEOTRACKER)
WDR.....	Waste Discharge Requirements Listing
CIWQS.....	California Integrated Water Quality System
CERS.....	CERS
NON-CASE INFO.....	NON-CASE INFO (GEOTRACKER)
OTHER OIL GAS.....	OTHER OIL & GAS (GEOTRACKER)
PROD WATER PONDS.....	PROD WATER PONDS (GEOTRACKER)
SAMPLING POINT.....	SAMPLING POINT (GEOTRACKER)
WELL STIM PROJ.....	Well Stimulation Project (GEOTRACKER)

EXECUTIVE SUMMARY

MINES MRDS..... Mineral Resources Data System
HWTS..... Hazardous Waste Tracking System
LOS ANGELES CO LF METHANE..... Methane Producing Landfills

EDR HIGH RISK HISTORICAL RECORDS

EDR Exclusive Records

EDR MGP..... EDR Proprietary Manufactured Gas Plants
EDR Hist Auto..... EDR Exclusive Historical Auto Stations
EDR Hist Cleaner..... EDR Exclusive Historical Cleaners

EDR RECOVERED GOVERNMENT ARCHIVES

Exclusive Recovered Govt. Archives

RGA LF..... Recovered Government Archive Solid Waste Facilities List
RGA LUST..... Recovered Government Archive Leaking Underground Storage Tank

SURROUNDING SITES: SEARCH RESULTS

Surrounding sites were not identified.

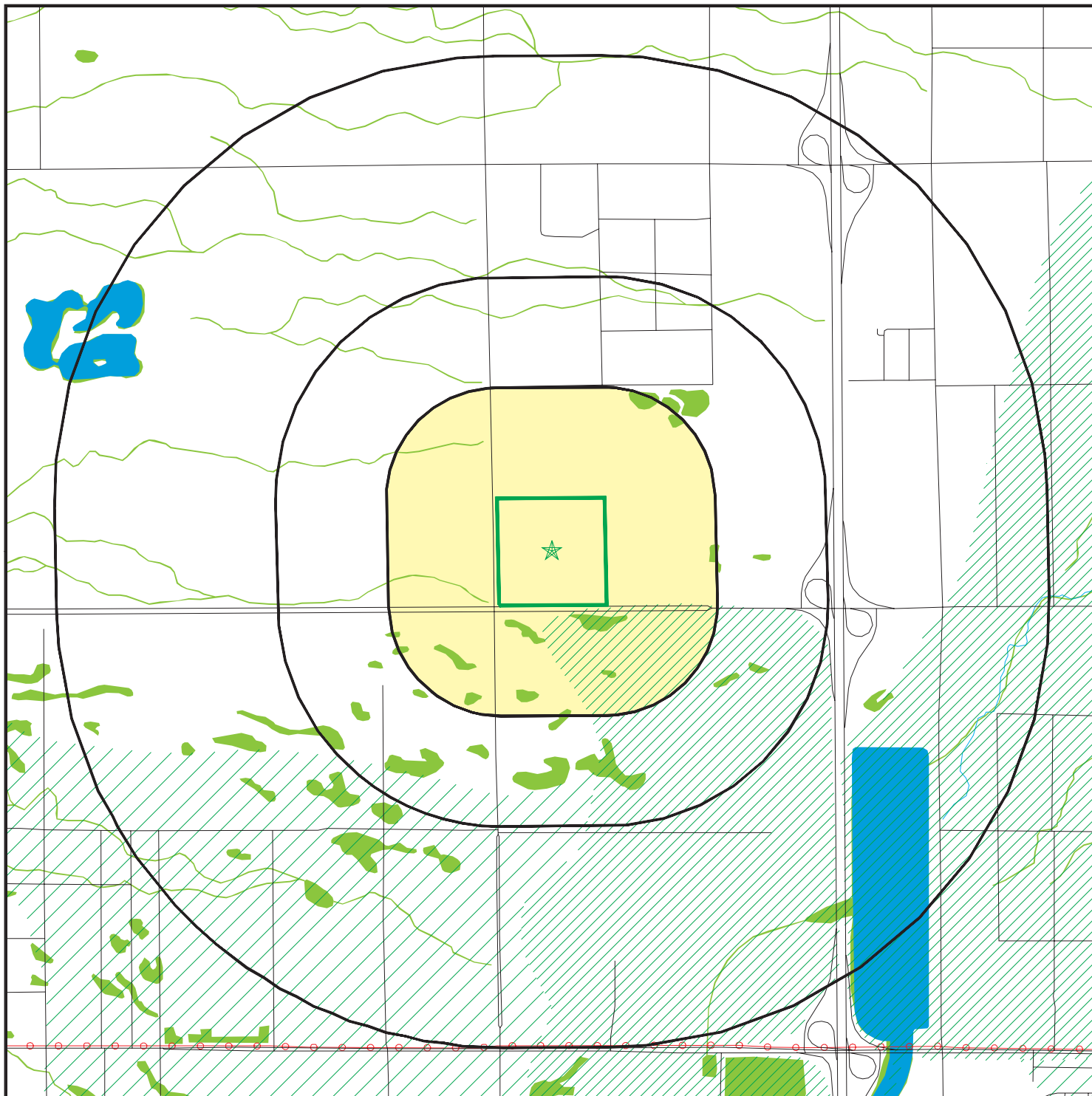
Unmappable (orphan) sites are not considered in the foregoing analysis.

EXECUTIVE SUMMARY

Due to poor or inadequate address information, the following sites were not mapped. Count: 4 records.

<u>Site Name</u>	<u>Database(s)</u>
30TH STREET EAST PIT	CDL
30TH WEST AVE. AND AVENUE E - IDS	CDL SWF/LF SWF/LF

OVERVIEW MAP - 6551569.2S



Target Property

Sites at elevations higher than or equal to the target property

Sites at elevations lower than the target property

Manufactured Gas Plants

National Priority List Sites

Dept. Defense Sites

Indian Reservations BIA

Power transmission lines

Special Flood Hazard Area (1%)

0.2% Annual Chance Flood Hazard

National Wetland Inventory

State Wetlands

Areas of Concern

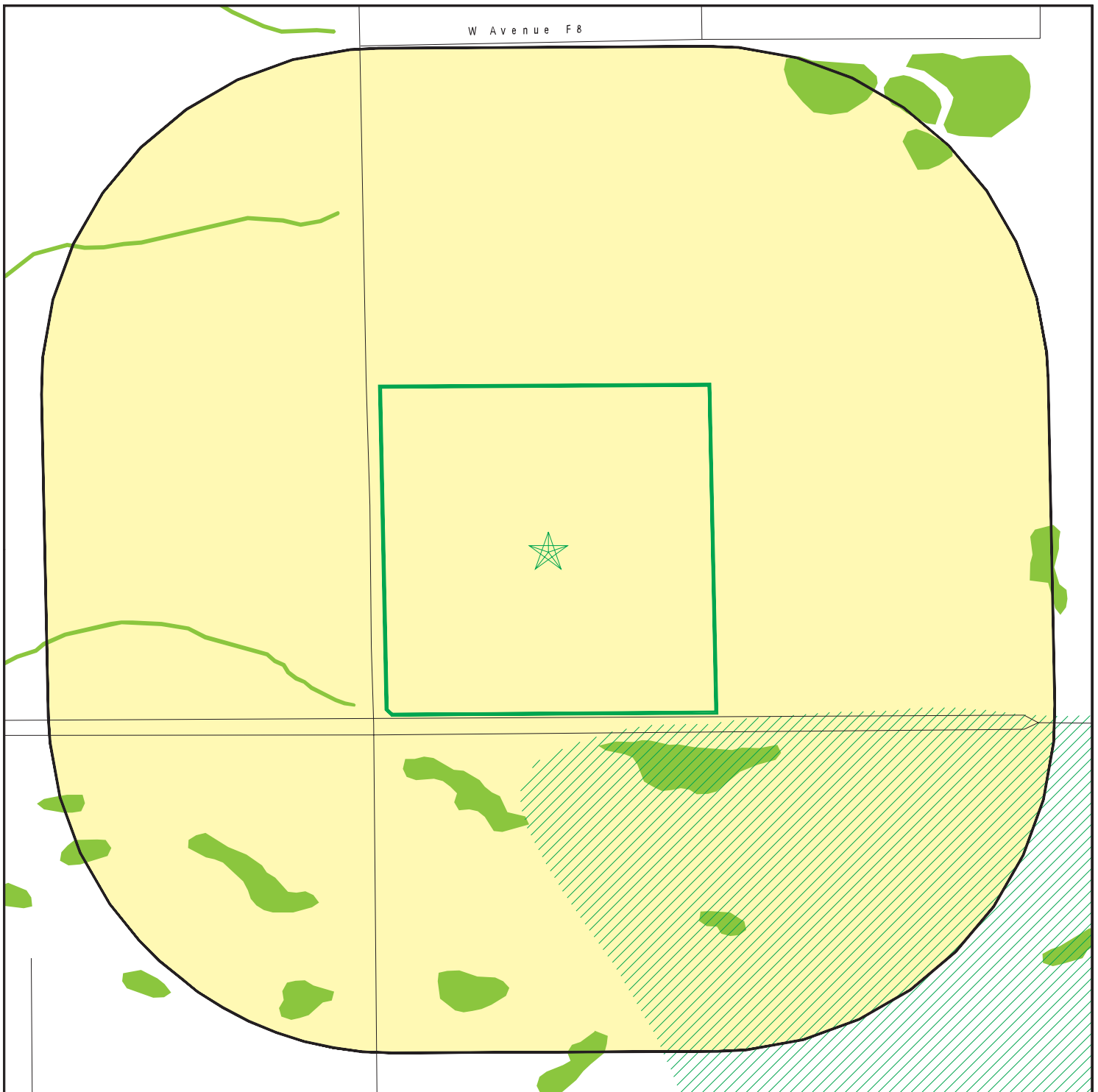









This report includes Interactive Map Layers to display and/or hide map information. The legend includes only those icons for the default map view.







SITE NAME: Vacant Land
 ADDRESS: NEC 30th Street West and Avenue G
 Lancaster CA 93536
 LAT/LONG: 34.735086 / 118.181703

CLIENT: Partner Engineering and Science, Inc.
 CONTACT: Evelyn Perez
 INQUIRY #: 6551569.2s
 DATE: June 24, 2021 12:52 pm

DETAIL MAP - 6551569.2S



-  Target Property
-  Sites at elevations higher than or equal to the target property
-  Sites at elevations lower than the target property
-  Manufactured Gas Plants
-  Sensitive Receptors
-  National Priority List Sites
-  Dept. Defense Sites

-  Indian Reservations BIA
-  Special Flood Hazard Area (1%)
-  0.2% Annual Chance Flood Hazard
-  National Wetland Inventory
-  State Wetlands
-  Areas of Concern



This report includes Interactive Map Layers to display and/or hide map information. The legend includes only those icons for the default map view.

<p>SITE NAME: Vacant Land ADDRESS: NEC 30th Street West and Avenue G Lancaster CA 93536 LAT/LONG: 34.735086 / 118.181703</p>	<p>CLIENT: Partner Engineering and Science, Inc. CONTACT: Evelyn Perez INQUIRY #: 6551569.2s DATE: June 24, 2021 12:56 pm</p>
---	--

MAP FINDINGS SUMMARY

Database	Search Distance (Miles)	Target Property	< 1/8	1/8 - 1/4	1/4 - 1/2	1/2 - 1	> 1	Total Plotted
STANDARD ENVIRONMENTAL RECORDS								
<i>Federal NPL site list</i>								
NPL	1.000		0	0	0	0	NR	0
Proposed NPL	1.000		0	0	0	0	NR	0
NPL LIENS	1.000		0	0	0	0	NR	0
<i>Federal Delisted NPL site list</i>								
Delisted NPL	1.000		0	0	0	0	NR	0
<i>Federal CERCLIS list</i>								
FEDERAL FACILITY	0.500		0	0	0	NR	NR	0
SEMS	0.500		0	0	0	NR	NR	0
<i>Federal CERCLIS NFRAP site list</i>								
SEMS-ARCHIVE	0.500		0	0	0	NR	NR	0
<i>Federal RCRA CORRACTS facilities list</i>								
CORRACTS	1.000		0	0	0	0	NR	0
<i>Federal RCRA non-CORRACTS TSD facilities list</i>								
RCRA-TSDF	0.500		0	0	0	NR	NR	0
<i>Federal RCRA generators list</i>								
RCRA-LQG	0.250		0	0	NR	NR	NR	0
RCRA-SQG	0.250		0	0	NR	NR	NR	0
RCRA-VSQG	0.250		0	0	NR	NR	NR	0
<i>Federal institutional controls / engineering controls registries</i>								
LUCIS	0.500		0	0	0	NR	NR	0
US ENG CONTROLS	0.500		0	0	0	NR	NR	0
US INST CONTROLS	0.500		0	0	0	NR	NR	0
<i>Federal ERNS list</i>								
ERNS	TP		NR	NR	NR	NR	NR	0
<i>State- and tribal - equivalent NPL RESPONSE</i>								
RESPONSE	1.000		0	0	0	0	NR	0
<i>State- and tribal - equivalent CERCLIS ENVIROSTOR</i>								
ENVIROSTOR	1.000		0	0	0	0	NR	0
<i>State and tribal landfill and/or solid waste disposal site lists</i>								
SWF/LF	0.500		0	0	0	NR	NR	0
<i>State and tribal leaking storage tank lists</i>								
LUST	0.500		0	0	0	NR	NR	0

MAP FINDINGS SUMMARY

Database	Search Distance (Miles)	Target Property	< 1/8	1/8 - 1/4	1/4 - 1/2	1/2 - 1	> 1	Total Plotted
INDIAN LUST	0.500		0	0	0	NR	NR	0
CPS-SLIC	0.500		0	0	0	NR	NR	0
State and tribal registered storage tank lists								
FEMA UST	0.250		0	0	NR	NR	NR	0
UST	0.250		0	0	NR	NR	NR	0
AST	0.250		0	0	NR	NR	NR	0
INDIAN UST	0.250		0	0	NR	NR	NR	0
State and tribal voluntary cleanup sites								
VCP	0.500		0	0	0	NR	NR	0
INDIAN VCP	0.500		0	0	0	NR	NR	0
State and tribal Brownfields sites								
BROWNFIELDS	0.500		0	0	0	NR	NR	0
ADDITIONAL ENVIRONMENTAL RECORDS								
Local Brownfield lists								
US BROWNFIELDS	0.500		0	0	0	NR	NR	0
Local Lists of Landfill / Solid Waste Disposal Sites								
WMUDS/SWAT	0.500		0	0	0	NR	NR	0
SWRCY	0.500		0	0	0	NR	NR	0
HAULERS	TP		NR	NR	NR	NR	NR	0
INDIAN ODI	0.500		0	0	0	NR	NR	0
ODI	0.500		0	0	0	NR	NR	0
DEBRIS REGION 9	0.500		0	0	0	NR	NR	0
IHS OPEN DUMPS	0.500		0	0	0	NR	NR	0
Local Lists of Hazardous waste / Contaminated Sites								
AOCONCERN	1.000		0	0	0	0	NR	0
US HIST CDL	TP		NR	NR	NR	NR	NR	0
HIST Cal-Sites	1.000		0	0	0	0	NR	0
SCH	0.250		0	0	NR	NR	NR	0
CDL	TP		NR	NR	NR	NR	NR	0
Toxic Pits	1.000		0	0	0	0	NR	0
CERS HAZ WASTE	0.250		0	0	NR	NR	NR	0
US CDL	TP		NR	NR	NR	NR	NR	0
PFAS	0.500		0	0	0	NR	NR	0
Local Lists of Registered Storage Tanks								
SWEEPS UST	0.250		0	0	NR	NR	NR	0
HIST UST	0.250		0	0	NR	NR	NR	0
CA FID UST	0.250		0	0	NR	NR	NR	0
CERS TANKS	0.250		0	0	NR	NR	NR	0
Local Land Records								
LIENS	TP		NR	NR	NR	NR	NR	0

MAP FINDINGS SUMMARY

Database	Search Distance (Miles)	Target Property	< 1/8	1/8 - 1/4	1/4 - 1/2	1/2 - 1	> 1	Total Plotted
LIENS 2	TP		NR	NR	NR	NR	NR	0
DEED	0.500		0	0	0	NR	NR	0
Records of Emergency Release Reports								
HMIRS	TP		NR	NR	NR	NR	NR	0
CHMIRS	TP		NR	NR	NR	NR	NR	0
LDS	TP		NR	NR	NR	NR	NR	0
MCS	TP		NR	NR	NR	NR	NR	0
SPILLS 90	TP		NR	NR	NR	NR	NR	0
Other Ascertainable Records								
RCRA NonGen / NLR	0.250		0	0	NR	NR	NR	0
FUDS	1.000		0	0	0	0	NR	0
DOD	1.000		0	0	0	0	NR	0
SCRD DRYCLEANERS	0.500		0	0	0	NR	NR	0
US FIN ASSUR	TP		NR	NR	NR	NR	NR	0
EPA WATCH LIST	TP		NR	NR	NR	NR	NR	0
2020 COR ACTION	0.250		0	0	NR	NR	NR	0
TSCA	TP		NR	NR	NR	NR	NR	0
TRIS	TP		NR	NR	NR	NR	NR	0
SSTS	TP		NR	NR	NR	NR	NR	0
ROD	1.000		0	0	0	0	NR	0
RMP	TP		NR	NR	NR	NR	NR	0
RAATS	TP		NR	NR	NR	NR	NR	0
PRP	TP		NR	NR	NR	NR	NR	0
PADS	TP		NR	NR	NR	NR	NR	0
ICIS	TP		NR	NR	NR	NR	NR	0
FTTS	TP		NR	NR	NR	NR	NR	0
MLTS	TP		NR	NR	NR	NR	NR	0
COAL ASH DOE	TP		NR	NR	NR	NR	NR	0
COAL ASH EPA	0.500		0	0	0	NR	NR	0
PCB TRANSFORMER	TP		NR	NR	NR	NR	NR	0
RADINFO	TP		NR	NR	NR	NR	NR	0
HIST FTTS	TP		NR	NR	NR	NR	NR	0
DOT OPS	TP		NR	NR	NR	NR	NR	0
CONSENT	1.000		0	0	0	0	NR	0
INDIAN RESERV	1.000		0	0	0	0	NR	0
FUSRAP	1.000		0	0	0	0	NR	0
UMTRA	0.500		0	0	0	NR	NR	0
LEAD SMELTERS	TP		NR	NR	NR	NR	NR	0
US AIRS	TP		NR	NR	NR	NR	NR	0
US MINES	0.250		0	0	NR	NR	NR	0
ABANDONED MINES	0.250		0	0	NR	NR	NR	0
FINDS	TP		NR	NR	NR	NR	NR	0
UXO	1.000		0	0	0	0	NR	0
ECHO	TP		NR	NR	NR	NR	NR	0
DOCKET HWC	TP		NR	NR	NR	NR	NR	0
FUELS PROGRAM	0.250		0	0	NR	NR	NR	0
CA BOND EXP. PLAN	1.000		0	0	0	0	NR	0
Cortese	0.500		0	0	0	NR	NR	0
CUPA Listings	0.250		0	0	NR	NR	NR	0

MAP FINDINGS SUMMARY

Database	Search Distance (Miles)	Target Property	< 1/8	1/8 - 1/4	1/4 - 1/2	1/2 - 1	> 1	Total Plotted
DRYCLEANERS	0.250		0	0	NR	NR	NR	0
EMI	TP		NR	NR	NR	NR	NR	0
ENF	TP		NR	NR	NR	NR	NR	0
Financial Assurance	TP		NR	NR	NR	NR	NR	0
HAZNET	TP		NR	NR	NR	NR	NR	0
ICE	TP		NR	NR	NR	NR	NR	0
HIST CORTESE	0.500		0	0	0	NR	NR	0
LOS ANGELES CO. HMS	TP		NR	NR	NR	NR	NR	0
HWP	1.000		0	0	0	0	NR	0
HWT	0.250		0	0	NR	NR	NR	0
MINES	0.250		0	0	NR	NR	NR	0
MWMP	0.250		0	0	NR	NR	NR	0
NPDES	TP		NR	NR	NR	NR	NR	0
PEST LIC	TP		NR	NR	NR	NR	NR	0
PROC	0.500		0	0	0	NR	NR	0
Notify 65	1.000		0	0	0	0	NR	0
LA Co. Site Mitigation	TP		NR	NR	NR	NR	NR	0
UIC	TP		NR	NR	NR	NR	NR	0
UIC GEO	TP		NR	NR	NR	NR	NR	0
WASTEWATER PITS	0.500		0	0	0	NR	NR	0
WDS	TP		NR	NR	NR	NR	NR	0
WIP	0.250		0	0	NR	NR	NR	0
MILITARY PRIV SITES	TP		NR	NR	NR	NR	NR	0
PROJECT	TP		NR	NR	NR	NR	NR	0
WDR	TP		NR	NR	NR	NR	NR	0
CIWQS	TP		NR	NR	NR	NR	NR	0
CERS	TP		NR	NR	NR	NR	NR	0
NON-CASE INFO	TP		NR	NR	NR	NR	NR	0
OTHER OIL GAS	TP		NR	NR	NR	NR	NR	0
PROD WATER PONDS	TP		NR	NR	NR	NR	NR	0
SAMPLING POINT	TP		NR	NR	NR	NR	NR	0
WELL STIM PROJ	TP		NR	NR	NR	NR	NR	0
MINES MRDS	TP		NR	NR	NR	NR	NR	0
HWTS	TP		NR	NR	NR	NR	NR	0
LOS ANGELES CO LF METHANOL	0.500		0	0	0	NR	NR	0
<u>EDR HIGH RISK HISTORICAL RECORDS</u>								
<i>EDR Exclusive Records</i>								
EDR MGP	1.000		0	0	0	0	NR	0
EDR Hist Auto	0.125		0	NR	NR	NR	NR	0
EDR Hist Cleaner	0.125		0	NR	NR	NR	NR	0
<u>EDR RECOVERED GOVERNMENT ARCHIVES</u>								
<i>Exclusive Recovered Govt. Archives</i>								
RGA LF	TP		NR	NR	NR	NR	NR	0
RGA LUST	TP		NR	NR	NR	NR	NR	0
- Totals --		0	0	0	0	0	0	0

MAP FINDINGS SUMMARY

<u>Database</u>	<u>Search Distance (Miles)</u>	<u>Target Property</u>	<u>< 1/8</u>	<u>1/8 - 1/4</u>	<u>1/4 - 1/2</u>	<u>1/2 - 1</u>	<u>> 1</u>	<u>Total Plotted</u>
-----------------	--	----------------------------	-----------------	------------------	------------------	----------------	---------------	--------------------------

NOTES:

TP = Target Property

NR = Not Requested at this Search Distance

Sites may be listed in more than one database

Map ID
Direction
Distance
Elevation

MAP FINDINGS

Site

Database(s)

EDR ID Number
EPA ID Number

NO SITES FOUND

Count: 4 records.

ORPHAN SUMMARY

City	EDR ID	Site Name	Site Address	Zip	Database(s)
LANCASTER	S111075737	30TH STREET EAST PIT	30TH STREET EAST AND AVENUE H-		SWF/LF
LANCASTER	S126983399	30TH WEST AVE. AND AVENUE E - IDS	30TH WEST AVE. (E) AND AVENUE	93534	SWF/LF
LANCASTER	S107539709		ON AVENUE G, BETWEEN 100 WEST	93536	CDL
LANCASTER	S107538556		G2 X 30TH ST EAST		CDL

GOVERNMENT RECORDS SEARCHED / DATA CURRENCY TRACKING

To maintain currency of the following federal and state databases, EDR contacts the appropriate governmental agency on a monthly or quarterly basis, as required.

Number of Days to Update: Provides confirmation that EDR is reporting records that have been updated within 90 days from the date the government agency made the information available to the public.

STANDARD ENVIRONMENTAL RECORDS

Federal NPL site list

NPL: National Priority List

National Priorities List (Superfund). The NPL is a subset of CERCLIS and identifies over 1,200 sites for priority cleanup under the Superfund Program. NPL sites may encompass relatively large areas. As such, EDR provides polygon coverage for over 1,000 NPL site boundaries produced by EPA's Environmental Photographic Interpretation Center (EPIC) and regional EPA offices.

Date of Government Version: 04/27/2021	Source: EPA
Date Data Arrived at EDR: 05/03/2021	Telephone: N/A
Date Made Active in Reports: 05/19/2021	Last EDR Contact: 06/04/2021
Number of Days to Update: 16	Next Scheduled EDR Contact: 07/12/2021
	Data Release Frequency: Quarterly

NPL Site Boundaries

Sources:

EPA's Environmental Photographic Interpretation Center (EPIC)
Telephone: 202-564-7333

EPA Region 1
Telephone 617-918-1143

EPA Region 6
Telephone: 214-655-6659

EPA Region 3
Telephone 215-814-5418

EPA Region 7
Telephone: 913-551-7247

EPA Region 4
Telephone 404-562-8033

EPA Region 8
Telephone: 303-312-6774

EPA Region 5
Telephone 312-886-6686

EPA Region 9
Telephone: 415-947-4246

EPA Region 10
Telephone 206-553-8665

Proposed NPL: Proposed National Priority List Sites

A site that has been proposed for listing on the National Priorities List through the issuance of a proposed rule in the Federal Register. EPA then accepts public comments on the site, responds to the comments, and places on the NPL those sites that continue to meet the requirements for listing.

Date of Government Version: 04/27/2021	Source: EPA
Date Data Arrived at EDR: 05/03/2021	Telephone: N/A
Date Made Active in Reports: 05/19/2021	Last EDR Contact: 06/04/2021
Number of Days to Update: 16	Next Scheduled EDR Contact: 07/12/2021
	Data Release Frequency: Quarterly

NPL LIENS: Federal Superfund Liens

Federal Superfund Liens. Under the authority granted the USEPA by CERCLA of 1980, the USEPA has the authority to file liens against real property in order to recover remedial action expenditures or when the property owner received notification of potential liability. USEPA compiles a listing of filed notices of Superfund Liens.

GOVERNMENT RECORDS SEARCHED / DATA CURRENCY TRACKING

Date of Government Version: 10/15/1991
Date Data Arrived at EDR: 02/02/1994
Date Made Active in Reports: 03/30/1994
Number of Days to Update: 56

Source: EPA
Telephone: 202-564-4267
Last EDR Contact: 08/15/2011
Next Scheduled EDR Contact: 11/28/2011
Data Release Frequency: No Update Planned

Federal Delisted NPL site list

Delisted NPL: National Priority List Deletions

The National Oil and Hazardous Substances Pollution Contingency Plan (NCP) establishes the criteria that the EPA uses to delete sites from the NPL. In accordance with 40 CFR 300.425.(e), sites may be deleted from the NPL where no further response is appropriate.

Date of Government Version: 04/27/2021
Date Data Arrived at EDR: 05/03/2021
Date Made Active in Reports: 05/19/2021
Number of Days to Update: 16

Source: EPA
Telephone: N/A
Last EDR Contact: 06/04/2021
Next Scheduled EDR Contact: 07/12/2021
Data Release Frequency: Quarterly

Federal CERCLIS list

FEDERAL FACILITY: Federal Facility Site Information listing

A listing of National Priority List (NPL) and Base Realignment and Closure (BRAC) sites found in the Comprehensive Environmental Response, Compensation and Liability Information System (CERCLIS) Database where EPA Federal Facilities Restoration and Reuse Office is involved in cleanup activities.

Date of Government Version: 02/22/2021
Date Data Arrived at EDR: 03/30/2021
Date Made Active in Reports: 06/17/2021
Number of Days to Update: 79

Source: Environmental Protection Agency
Telephone: 703-603-8704
Last EDR Contact: 03/30/2021
Next Scheduled EDR Contact: 07/12/2021
Data Release Frequency: Varies

SEMS: Superfund Enterprise Management System

SEMS (Superfund Enterprise Management System) tracks hazardous waste sites, potentially hazardous waste sites, and remedial activities performed in support of EPA's Superfund Program across the United States. The list was formerly known as CERCLIS, renamed to SEMS by the EPA in 2015. The list contains data on potentially hazardous waste sites that have been reported to the USEPA by states, municipalities, private companies and private persons, pursuant to Section 103 of the Comprehensive Environmental Response, Compensation, and Liability Act (CERCLA). This dataset also contains sites which are either proposed to or on the National Priorities List (NPL) and the sites which are in the screening and assessment phase for possible inclusion on the NPL.

Date of Government Version: 04/27/2021
Date Data Arrived at EDR: 05/03/2021
Date Made Active in Reports: 05/19/2021
Number of Days to Update: 16

Source: EPA
Telephone: 800-424-9346
Last EDR Contact: 06/04/2021
Next Scheduled EDR Contact: 07/26/2021
Data Release Frequency: Quarterly

Federal CERCLIS NFRAP site list

SEMS-ARCHIVE: Superfund Enterprise Management System Archive

GOVERNMENT RECORDS SEARCHED / DATA CURRENCY TRACKING

SEMS-ARCHIVE (Superfund Enterprise Management System Archive) tracks sites that have no further interest under the Federal Superfund Program based on available information. The list was formerly known as the CERCLIS-NFRAP, renamed to SEMS ARCHIVE by the EPA in 2015. EPA may perform a minimal level of assessment work at a site while it is archived if site conditions change and/or new information becomes available. Archived sites have been removed and archived from the inventory of SEMS sites. Archived status indicates that, to the best of EPA's knowledge, assessment at a site has been completed and that EPA has determined no further steps will be taken to list the site on the National Priorities List (NPL), unless information indicates this decision was not appropriate or other considerations require a recommendation for listing at a later time. The decision does not necessarily mean that there is no hazard associated with a given site; it only means that, based upon available information, the location is not judged to be potential NPL site.

Date of Government Version: 04/27/2021	Source: EPA
Date Data Arrived at EDR: 05/03/2021	Telephone: 800-424-9346
Date Made Active in Reports: 05/19/2021	Last EDR Contact: 06/04/2021
Number of Days to Update: 16	Next Scheduled EDR Contact: 07/26/2021
	Data Release Frequency: Quarterly

Federal RCRA CORRACTS facilities list

CORRACTS: Corrective Action Report

CORRACTS identifies hazardous waste handlers with RCRA corrective action activity.

Date of Government Version: 03/22/2021	Source: EPA
Date Data Arrived at EDR: 03/23/2021	Telephone: 800-424-9346
Date Made Active in Reports: 05/19/2021	Last EDR Contact: 06/21/2021
Number of Days to Update: 57	Next Scheduled EDR Contact: 10/04/2021
	Data Release Frequency: Quarterly

Federal RCRA non-CORRACTS TSD facilities list

RCRA-TSDF: RCRA - Treatment, Storage and Disposal

RCRAInfo is EPA's comprehensive information system, providing access to data supporting the Resource Conservation and Recovery Act (RCRA) of 1976 and the Hazardous and Solid Waste Amendments (HSWA) of 1984. The database includes selective information on sites which generate, transport, store, treat and/or dispose of hazardous waste as defined by the Resource Conservation and Recovery Act (RCRA). Transporters are individuals or entities that move hazardous waste from the generator offsite to a facility that can recycle, treat, store, or dispose of the waste. TSDFs treat, store, or dispose of the waste.

Date of Government Version: 03/22/2021	Source: Environmental Protection Agency
Date Data Arrived at EDR: 03/23/2021	Telephone: (415) 495-8895
Date Made Active in Reports: 05/19/2021	Last EDR Contact: 06/21/2021
Number of Days to Update: 57	Next Scheduled EDR Contact: 10/04/2021
	Data Release Frequency: Quarterly

Federal RCRA generators list

RCRA-LQG: RCRA - Large Quantity Generators

RCRAInfo is EPA's comprehensive information system, providing access to data supporting the Resource Conservation and Recovery Act (RCRA) of 1976 and the Hazardous and Solid Waste Amendments (HSWA) of 1984. The database includes selective information on sites which generate, transport, store, treat and/or dispose of hazardous waste as defined by the Resource Conservation and Recovery Act (RCRA). Large quantity generators (LQGs) generate over 1,000 kilograms (kg) of hazardous waste, or over 1 kg of acutely hazardous waste per month.

Date of Government Version: 03/22/2021	Source: Environmental Protection Agency
Date Data Arrived at EDR: 03/23/2021	Telephone: (415) 495-8895
Date Made Active in Reports: 05/19/2021	Last EDR Contact: 06/21/2021
Number of Days to Update: 57	Next Scheduled EDR Contact: 10/04/2021
	Data Release Frequency: Quarterly

GOVERNMENT RECORDS SEARCHED / DATA CURRENCY TRACKING

RCRA-SQG: RCRA - Small Quantity Generators

RCRAInfo is EPA's comprehensive information system, providing access to data supporting the Resource Conservation and Recovery Act (RCRA) of 1976 and the Hazardous and Solid Waste Amendments (HSWA) of 1984. The database includes selective information on sites which generate, transport, store, treat and/or dispose of hazardous waste as defined by the Resource Conservation and Recovery Act (RCRA). Small quantity generators (SQGs) generate between 100 kg and 1,000 kg of hazardous waste per month.

Date of Government Version: 03/22/2021	Source: Environmental Protection Agency
Date Data Arrived at EDR: 03/23/2021	Telephone: (415) 495-8895
Date Made Active in Reports: 05/19/2021	Last EDR Contact: 06/21/2021
Number of Days to Update: 57	Next Scheduled EDR Contact: 10/04/2021
	Data Release Frequency: Quarterly

RCRA-VSQG: RCRA - Very Small Quantity Generators (Formerly Conditionally Exempt Small Quantity Generators)

RCRAInfo is EPA's comprehensive information system, providing access to data supporting the Resource Conservation and Recovery Act (RCRA) of 1976 and the Hazardous and Solid Waste Amendments (HSWA) of 1984. The database includes selective information on sites which generate, transport, store, treat and/or dispose of hazardous waste as defined by the Resource Conservation and Recovery Act (RCRA). Very small quantity generators (VSQGs) generate less than 100 kg of hazardous waste, or less than 1 kg of acutely hazardous waste per month.

Date of Government Version: 03/22/2021	Source: Environmental Protection Agency
Date Data Arrived at EDR: 03/23/2021	Telephone: (415) 495-8895
Date Made Active in Reports: 05/19/2021	Last EDR Contact: 06/21/2021
Number of Days to Update: 57	Next Scheduled EDR Contact: 10/04/2021
	Data Release Frequency: Quarterly

Federal institutional controls / engineering controls registries

LUCIS: Land Use Control Information System

LUCIS contains records of land use control information pertaining to the former Navy Base Realignment and Closure properties.

Date of Government Version: 02/09/2021	Source: Department of the Navy
Date Data Arrived at EDR: 02/11/2021	Telephone: 843-820-7326
Date Made Active in Reports: 03/22/2021	Last EDR Contact: 05/05/2021
Number of Days to Update: 39	Next Scheduled EDR Contact: 08/23/2021
	Data Release Frequency: Varies

US ENG CONTROLS: Engineering Controls Sites List

A listing of sites with engineering controls in place. Engineering controls include various forms of caps, building foundations, liners, and treatment methods to create pathway elimination for regulated substances to enter environmental media or effect human health.

Date of Government Version: 02/22/2021	Source: Environmental Protection Agency
Date Data Arrived at EDR: 02/23/2021	Telephone: 703-603-0695
Date Made Active in Reports: 05/19/2021	Last EDR Contact: 05/21/2021
Number of Days to Update: 85	Next Scheduled EDR Contact: 09/06/2021
	Data Release Frequency: Varies

US INST CONTROLS: Institutional Controls Sites List

A listing of sites with institutional controls in place. Institutional controls include administrative measures, such as groundwater use restrictions, construction restrictions, property use restrictions, and post remediation care requirements intended to prevent exposure to contaminants remaining on site. Deed restrictions are generally required as part of the institutional controls.

Date of Government Version: 02/22/2021	Source: Environmental Protection Agency
Date Data Arrived at EDR: 02/23/2021	Telephone: 703-603-0695
Date Made Active in Reports: 05/19/2021	Last EDR Contact: 05/21/2021
Number of Days to Update: 85	Next Scheduled EDR Contact: 09/06/2021
	Data Release Frequency: Varies

GOVERNMENT RECORDS SEARCHED / DATA CURRENCY TRACKING

Federal ERNS list

ERNS: Emergency Response Notification System

Emergency Response Notification System. ERNS records and stores information on reported releases of oil and hazardous substances.

Date of Government Version: 03/22/2021

Date Data Arrived at EDR: 03/24/2021

Date Made Active in Reports: 06/17/2021

Number of Days to Update: 85

Source: National Response Center, United States Coast Guard

Telephone: 202-267-2180

Last EDR Contact: 06/17/2021

Next Scheduled EDR Contact: 10/04/2021

Data Release Frequency: Quarterly

State- and tribal - equivalent NPL

RESPONSE: State Response Sites

Identifies confirmed release sites where DTSC is involved in remediation, either in a lead or oversight capacity. These confirmed release sites are generally high-priority and high potential risk.

Date of Government Version: 01/25/2021

Date Data Arrived at EDR: 01/26/2021

Date Made Active in Reports: 04/13/2021

Number of Days to Update: 77

Source: Department of Toxic Substances Control

Telephone: 916-323-3400

Last EDR Contact: 04/23/2021

Next Scheduled EDR Contact: 08/09/2021

Data Release Frequency: Quarterly

State- and tribal - equivalent CERCLIS

ENVIROSTOR: EnviroStor Database

The Department of Toxic Substances Control's (DTSC's) Site Mitigation and Brownfields Reuse Program's (SMBRP's) EnviroStor database identifies sites that have known contamination or sites for which there may be reasons to investigate further. The database includes the following site types: Federal Superfund sites (National Priorities List (NPL)); State Response, including Military Facilities and State Superfund; Voluntary Cleanup; and School sites. EnviroStor provides similar information to the information that was available in CalSites, and provides additional site information, including, but not limited to, identification of formerly-contaminated properties that have been released for reuse, properties where environmental deed restrictions have been recorded to prevent inappropriate land uses, and risk characterization information that is used to assess potential impacts to public health and the environment at contaminated sites.

Date of Government Version: 01/25/2021

Date Data Arrived at EDR: 01/26/2021

Date Made Active in Reports: 04/13/2021

Number of Days to Update: 77

Source: Department of Toxic Substances Control

Telephone: 916-323-3400

Last EDR Contact: 04/23/2021

Next Scheduled EDR Contact: 08/09/2021

Data Release Frequency: Quarterly

State and tribal landfill and/or solid waste disposal site lists

SWF/LF (SWIS): Solid Waste Information System

Active, Closed and Inactive Landfills. SWF/LF records typically contain an inventory of solid waste disposal facilities or landfills. These may be active or inactive facilities or open dumps that failed to meet RCRA Section 4004 criteria for solid waste landfills or disposal sites.

Date of Government Version: 02/08/2021

Date Data Arrived at EDR: 02/09/2021

Date Made Active in Reports: 05/03/2021

Number of Days to Update: 83

Source: Department of Resources Recycling and Recovery

Telephone: 916-341-6320

Last EDR Contact: 05/11/2021

Next Scheduled EDR Contact: 08/23/2021

Data Release Frequency: Quarterly

State and tribal leaking storage tank lists

GOVERNMENT RECORDS SEARCHED / DATA CURRENCY TRACKING

LUST REG 2: Fuel Leak List

Leaking Underground Storage Tank locations. Alameda, Contra Costa, Marin, Napa, San Francisco, San Mateo, Santa Clara, Solano, Sonoma counties.

Date of Government Version: 09/30/2004
Date Data Arrived at EDR: 10/20/2004
Date Made Active in Reports: 11/19/2004
Number of Days to Update: 30

Source: California Regional Water Quality Control Board San Francisco Bay Region (2)
Telephone: 510-622-2433
Last EDR Contact: 09/19/2011
Next Scheduled EDR Contact: 01/02/2012
Data Release Frequency: No Update Planned

LUST REG 1: Active Toxic Site Investigation

Del Norte, Humboldt, Lake, Mendocino, Modoc, Siskiyou, Sonoma, Trinity counties. For more current information, please refer to the State Water Resources Control Board's LUST database.

Date of Government Version: 02/01/2001
Date Data Arrived at EDR: 02/28/2001
Date Made Active in Reports: 03/29/2001
Number of Days to Update: 29

Source: California Regional Water Quality Control Board North Coast (1)
Telephone: 707-570-3769
Last EDR Contact: 08/01/2011
Next Scheduled EDR Contact: 11/14/2011
Data Release Frequency: No Update Planned

LUST REG 6V: Leaking Underground Storage Tank Case Listing

Leaking Underground Storage Tank locations. Inyo, Kern, Los Angeles, Mono, San Bernardino counties.

Date of Government Version: 06/07/2005
Date Data Arrived at EDR: 06/07/2005
Date Made Active in Reports: 06/29/2005
Number of Days to Update: 22

Source: California Regional Water Quality Control Board Victorville Branch Office (6)
Telephone: 760-241-7365
Last EDR Contact: 09/12/2011
Next Scheduled EDR Contact: 12/26/2011
Data Release Frequency: No Update Planned

LUST REG 6L: Leaking Underground Storage Tank Case Listing

For more current information, please refer to the State Water Resources Control Board's LUST database.

Date of Government Version: 09/09/2003
Date Data Arrived at EDR: 09/10/2003
Date Made Active in Reports: 10/07/2003
Number of Days to Update: 27

Source: California Regional Water Quality Control Board Lahontan Region (6)
Telephone: 530-542-5572
Last EDR Contact: 09/12/2011
Next Scheduled EDR Contact: 12/26/2011
Data Release Frequency: No Update Planned

LUST REG 4: Underground Storage Tank Leak List

Los Angeles, Ventura counties. For more current information, please refer to the State Water Resources Control Board's LUST database.

Date of Government Version: 09/07/2004
Date Data Arrived at EDR: 09/07/2004
Date Made Active in Reports: 10/12/2004
Number of Days to Update: 35

Source: California Regional Water Quality Control Board Los Angeles Region (4)
Telephone: 213-576-6710
Last EDR Contact: 09/06/2011
Next Scheduled EDR Contact: 12/19/2011
Data Release Frequency: No Update Planned

LUST REG 9: Leaking Underground Storage Tank Report

Orange, Riverside, San Diego counties. For more current information, please refer to the State Water Resources Control Board's LUST database.

Date of Government Version: 03/01/2001
Date Data Arrived at EDR: 04/23/2001
Date Made Active in Reports: 05/21/2001
Number of Days to Update: 28

Source: California Regional Water Quality Control Board San Diego Region (9)
Telephone: 858-637-5595
Last EDR Contact: 09/26/2011
Next Scheduled EDR Contact: 01/09/2012
Data Release Frequency: No Update Planned

LUST REG 8: Leaking Underground Storage Tanks

California Regional Water Quality Control Board Santa Ana Region (8). For more current information, please refer to the State Water Resources Control Board's LUST database.

GOVERNMENT RECORDS SEARCHED / DATA CURRENCY TRACKING

Date of Government Version: 02/14/2005
Date Data Arrived at EDR: 02/15/2005
Date Made Active in Reports: 03/28/2005
Number of Days to Update: 41

Source: California Regional Water Quality Control Board Santa Ana Region (8)
Telephone: 909-782-4496
Last EDR Contact: 08/15/2011
Next Scheduled EDR Contact: 11/28/2011
Data Release Frequency: No Update Planned

LUST REG 7: Leaking Underground Storage Tank Case Listing

Leaking Underground Storage Tank locations. Imperial, Riverside, San Diego, Santa Barbara counties.

Date of Government Version: 02/26/2004
Date Data Arrived at EDR: 02/26/2004
Date Made Active in Reports: 03/24/2004
Number of Days to Update: 27

Source: California Regional Water Quality Control Board Colorado River Basin Region (7)
Telephone: 760-776-8943
Last EDR Contact: 08/01/2011
Next Scheduled EDR Contact: 11/14/2011
Data Release Frequency: No Update Planned

LUST REG 5: Leaking Underground Storage Tank Database

Leaking Underground Storage Tank locations. Alameda, Alpine, Amador, Butte, Colusa, Contra Costa, Calveras, El Dorado, Fresno, Glenn, Kern, Kings, Lake, Lassen, Madera, Mariposa, Merced, Modoc, Napa, Nevada, Placer, Plumas, Sacramento, San Joaquin, Shasta, Solano, Stanislaus, Sutter, Tehama, Tulare, Tuolumne, Yolo, Yuba counties.

Date of Government Version: 07/01/2008
Date Data Arrived at EDR: 07/22/2008
Date Made Active in Reports: 07/31/2008
Number of Days to Update: 9

Source: California Regional Water Quality Control Board Central Valley Region (5)
Telephone: 916-464-4834
Last EDR Contact: 07/01/2011
Next Scheduled EDR Contact: 10/17/2011
Data Release Frequency: No Update Planned

LUST: Leaking Underground Fuel Tank Report (GEOTRACKER)

Leaking Underground Storage Tank (LUST) Sites included in GeoTracker. GeoTracker is the Water Boards data management system for sites that impact, or have the potential to impact, water quality in California, with emphasis on groundwater.

Date of Government Version: 03/08/2021
Date Data Arrived at EDR: 03/09/2021
Date Made Active in Reports: 03/30/2021
Number of Days to Update: 21

Source: State Water Resources Control Board
Telephone: see region list
Last EDR Contact: 06/03/2021
Next Scheduled EDR Contact: 09/20/2021
Data Release Frequency: Quarterly

LUST REG 3: Leaking Underground Storage Tank Database

Leaking Underground Storage Tank locations. Monterey, San Benito, San Luis Obispo, Santa Barbara, Santa Cruz counties.

Date of Government Version: 05/19/2003
Date Data Arrived at EDR: 05/19/2003
Date Made Active in Reports: 06/02/2003
Number of Days to Update: 14

Source: California Regional Water Quality Control Board Central Coast Region (3)
Telephone: 805-542-4786
Last EDR Contact: 07/18/2011
Next Scheduled EDR Contact: 10/31/2011
Data Release Frequency: No Update Planned

INDIAN LUST R6: Leaking Underground Storage Tanks on Indian Land

LUSTs on Indian land in New Mexico and Oklahoma.

Date of Government Version: 04/08/2020
Date Data Arrived at EDR: 05/20/2020
Date Made Active in Reports: 08/12/2020
Number of Days to Update: 84

Source: EPA Region 6
Telephone: 214-665-6597
Last EDR Contact: 06/11/2021
Next Scheduled EDR Contact: 08/02/2021
Data Release Frequency: Varies

INDIAN LUST R1: Leaking Underground Storage Tanks on Indian Land

A listing of leaking underground storage tank locations on Indian Land.

Date of Government Version: 10/01/2020
Date Data Arrived at EDR: 12/16/2020
Date Made Active in Reports: 03/12/2021
Number of Days to Update: 86

Source: EPA Region 1
Telephone: 617-918-1313
Last EDR Contact: 06/11/2021
Next Scheduled EDR Contact: 08/02/2021
Data Release Frequency: Varies

GOVERNMENT RECORDS SEARCHED / DATA CURRENCY TRACKING

INDIAN LUST R5: Leaking Underground Storage Tanks on Indian Land

Leaking underground storage tanks located on Indian Land in Michigan, Minnesota and Wisconsin.

Date of Government Version: 10/07/2020	Source: EPA, Region 5
Date Data Arrived at EDR: 12/16/2020	Telephone: 312-886-7439
Date Made Active in Reports: 03/12/2021	Last EDR Contact: 06/11/2021
Number of Days to Update: 86	Next Scheduled EDR Contact: 08/02/2021
	Data Release Frequency: Varies

INDIAN LUST R10: Leaking Underground Storage Tanks on Indian Land

LUSTs on Indian land in Alaska, Idaho, Oregon and Washington.

Date of Government Version: 11/12/2020	Source: EPA Region 10
Date Data Arrived at EDR: 12/16/2020	Telephone: 206-553-2857
Date Made Active in Reports: 03/12/2021	Last EDR Contact: 06/11/2021
Number of Days to Update: 86	Next Scheduled EDR Contact: 08/02/2021
	Data Release Frequency: Varies

INDIAN LUST R9: Leaking Underground Storage Tanks on Indian Land

LUSTs on Indian land in Arizona, California, New Mexico and Nevada

Date of Government Version: 10/01/2020	Source: Environmental Protection Agency
Date Data Arrived at EDR: 12/16/2020	Telephone: 415-972-3372
Date Made Active in Reports: 03/12/2021	Last EDR Contact: 06/11/2021
Number of Days to Update: 86	Next Scheduled EDR Contact: 08/02/2021
	Data Release Frequency: Varies

INDIAN LUST R8: Leaking Underground Storage Tanks on Indian Land

LUSTs on Indian land in Colorado, Montana, North Dakota, South Dakota, Utah and Wyoming.

Date of Government Version: 10/09/2020	Source: EPA Region 8
Date Data Arrived at EDR: 12/16/2020	Telephone: 303-312-6271
Date Made Active in Reports: 03/12/2021	Last EDR Contact: 06/11/2021
Number of Days to Update: 86	Next Scheduled EDR Contact: 08/02/2021
	Data Release Frequency: Varies

INDIAN LUST R7: Leaking Underground Storage Tanks on Indian Land

LUSTs on Indian land in Iowa, Kansas, and Nebraska

Date of Government Version: 09/30/2020	Source: EPA Region 7
Date Data Arrived at EDR: 12/22/2020	Telephone: 913-551-7003
Date Made Active in Reports: 03/12/2021	Last EDR Contact: 06/11/2021
Number of Days to Update: 80	Next Scheduled EDR Contact: 08/02/2021
	Data Release Frequency: Varies

INDIAN LUST R4: Leaking Underground Storage Tanks on Indian Land

LUSTs on Indian land in Florida, Mississippi and North Carolina.

Date of Government Version: 10/02/2020	Source: EPA Region 4
Date Data Arrived at EDR: 12/18/2020	Telephone: 404-562-8677
Date Made Active in Reports: 03/12/2021	Last EDR Contact: 06/17/2021
Number of Days to Update: 84	Next Scheduled EDR Contact: 08/02/2021
	Data Release Frequency: Varies

CPS-SLIC: Statewide SLIC Cases (GEOTRACKER)

Cleanup Program Sites (CPS; also known as Site Cleanups [SC] and formerly known as Spills, Leaks, Investigations, and Cleanups [SLIC] sites) included in GeoTracker. GeoTracker is the Water Boards data management system for sites that impact, or have the potential to impact, water quality in California, with emphasis on groundwater.

Date of Government Version: 03/08/2021	Source: State Water Resources Control Board
Date Data Arrived at EDR: 03/09/2021	Telephone: 866-480-1028
Date Made Active in Reports: 03/30/2021	Last EDR Contact: 06/03/2021
Number of Days to Update: 21	Next Scheduled EDR Contact: 09/20/2021
	Data Release Frequency: Varies

GOVERNMENT RECORDS SEARCHED / DATA CURRENCY TRACKING

SLIC REG 1: Active Toxic Site Investigations

The SLIC (Spills, Leaks, Investigations and Cleanup) program is designed to protect and restore water quality from spills, leaks, and similar discharges.

Date of Government Version: 04/03/2003
Date Data Arrived at EDR: 04/07/2003
Date Made Active in Reports: 04/25/2003
Number of Days to Update: 18

Source: California Regional Water Quality Control Board, North Coast Region (1)
Telephone: 707-576-2220
Last EDR Contact: 08/01/2011
Next Scheduled EDR Contact: 11/14/2011
Data Release Frequency: No Update Planned

SLIC REG 2: Spills, Leaks, Investigation & Cleanup Cost Recovery Listing

The SLIC (Spills, Leaks, Investigations and Cleanup) program is designed to protect and restore water quality from spills, leaks, and similar discharges.

Date of Government Version: 09/30/2004
Date Data Arrived at EDR: 10/20/2004
Date Made Active in Reports: 11/19/2004
Number of Days to Update: 30

Source: Regional Water Quality Control Board San Francisco Bay Region (2)
Telephone: 510-286-0457
Last EDR Contact: 09/19/2011
Next Scheduled EDR Contact: 01/02/2012
Data Release Frequency: No Update Planned

SLIC REG 3: Spills, Leaks, Investigation & Cleanup Cost Recovery Listing

The SLIC (Spills, Leaks, Investigations and Cleanup) program is designed to protect and restore water quality from spills, leaks, and similar discharges.

Date of Government Version: 05/18/2006
Date Data Arrived at EDR: 05/18/2006
Date Made Active in Reports: 06/15/2006
Number of Days to Update: 28

Source: California Regional Water Quality Control Board Central Coast Region (3)
Telephone: 805-549-3147
Last EDR Contact: 07/18/2011
Next Scheduled EDR Contact: 10/31/2011
Data Release Frequency: No Update Planned

SLIC REG 4: Spills, Leaks, Investigation & Cleanup Cost Recovery Listing

The SLIC (Spills, Leaks, Investigations and Cleanup) program is designed to protect and restore water quality from spills, leaks, and similar discharges.

Date of Government Version: 11/17/2004
Date Data Arrived at EDR: 11/18/2004
Date Made Active in Reports: 01/04/2005
Number of Days to Update: 47

Source: Region Water Quality Control Board Los Angeles Region (4)
Telephone: 213-576-6600
Last EDR Contact: 07/01/2011
Next Scheduled EDR Contact: 10/17/2011
Data Release Frequency: No Update Planned

SLIC REG 5: Spills, Leaks, Investigation & Cleanup Cost Recovery Listing

The SLIC (Spills, Leaks, Investigations and Cleanup) program is designed to protect and restore water quality from spills, leaks, and similar discharges.

Date of Government Version: 04/01/2005
Date Data Arrived at EDR: 04/05/2005
Date Made Active in Reports: 04/21/2005
Number of Days to Update: 16

Source: Regional Water Quality Control Board Central Valley Region (5)
Telephone: 916-464-3291
Last EDR Contact: 09/12/2011
Next Scheduled EDR Contact: 12/26/2011
Data Release Frequency: No Update Planned

SLIC REG 6V: Spills, Leaks, Investigation & Cleanup Cost Recovery Listing

The SLIC (Spills, Leaks, Investigations and Cleanup) program is designed to protect and restore water quality from spills, leaks, and similar discharges.

Date of Government Version: 05/24/2005
Date Data Arrived at EDR: 05/25/2005
Date Made Active in Reports: 06/16/2005
Number of Days to Update: 22

Source: Regional Water Quality Control Board, Victorville Branch
Telephone: 619-241-6583
Last EDR Contact: 08/15/2011
Next Scheduled EDR Contact: 11/28/2011
Data Release Frequency: No Update Planned

GOVERNMENT RECORDS SEARCHED / DATA CURRENCY TRACKING

SLIC REG 6L: SLIC Sites

The SLIC (Spills, Leaks, Investigations and Cleanup) program is designed to protect and restore water quality from spills, leaks, and similar discharges.

Date of Government Version: 09/07/2004
Date Data Arrived at EDR: 09/07/2004
Date Made Active in Reports: 10/12/2004
Number of Days to Update: 35

Source: California Regional Water Quality Control Board, Lahontan Region
Telephone: 530-542-5574
Last EDR Contact: 08/15/2011
Next Scheduled EDR Contact: 11/28/2011
Data Release Frequency: No Update Planned

SLIC REG 7: SLIC List

The SLIC (Spills, Leaks, Investigations and Cleanup) program is designed to protect and restore water quality from spills, leaks, and similar discharges.

Date of Government Version: 11/24/2004
Date Data Arrived at EDR: 11/29/2004
Date Made Active in Reports: 01/04/2005
Number of Days to Update: 36

Source: California Regional Quality Control Board, Colorado River Basin Region
Telephone: 760-346-7491
Last EDR Contact: 08/01/2011
Next Scheduled EDR Contact: 11/14/2011
Data Release Frequency: No Update Planned

SLIC REG 8: Spills, Leaks, Investigation & Cleanup Cost Recovery Listing

The SLIC (Spills, Leaks, Investigations and Cleanup) program is designed to protect and restore water quality from spills, leaks, and similar discharges.

Date of Government Version: 04/03/2008
Date Data Arrived at EDR: 04/03/2008
Date Made Active in Reports: 04/14/2008
Number of Days to Update: 11

Source: California Region Water Quality Control Board Santa Ana Region (8)
Telephone: 951-782-3298
Last EDR Contact: 09/12/2011
Next Scheduled EDR Contact: 12/26/2011
Data Release Frequency: No Update Planned

SLIC REG 9: Spills, Leaks, Investigation & Cleanup Cost Recovery Listing

The SLIC (Spills, Leaks, Investigations and Cleanup) program is designed to protect and restore water quality from spills, leaks, and similar discharges.

Date of Government Version: 09/10/2007
Date Data Arrived at EDR: 09/11/2007
Date Made Active in Reports: 09/28/2007
Number of Days to Update: 17

Source: California Regional Water Quality Control Board San Diego Region (9)
Telephone: 858-467-2980
Last EDR Contact: 08/08/2011
Next Scheduled EDR Contact: 11/21/2011
Data Release Frequency: No Update Planned

State and tribal registered storage tank lists

FEMA UST: Underground Storage Tank Listing

A listing of all FEMA owned underground storage tanks.

Date of Government Version: 01/29/2021
Date Data Arrived at EDR: 02/17/2021
Date Made Active in Reports: 03/22/2021
Number of Days to Update: 33

Source: FEMA
Telephone: 202-646-5797
Last EDR Contact: 04/05/2021
Next Scheduled EDR Contact: 07/19/2021
Data Release Frequency: Varies

MILITARY UST SITES: Military UST Sites (GEOTRACKER)

Military ust sites

Date of Government Version: 03/08/2021
Date Data Arrived at EDR: 03/09/2021
Date Made Active in Reports: 03/30/2021
Number of Days to Update: 21

Source: State Water Resources Control Board
Telephone: 866-480-1028
Last EDR Contact: 06/03/2021
Next Scheduled EDR Contact: 09/20/2021
Data Release Frequency: Varies

GOVERNMENT RECORDS SEARCHED / DATA CURRENCY TRACKING

UST CLOSURE: Proposed Closure of Underground Storage Tank (UST) Cases

UST cases that are being considered for closure by either the State Water Resources Control Board or the Executive Director have been posted for a 60-day public comment period. UST Case Closures being proposed for consideration by the State Water Resources Control Board. These are primarily UST cases that meet closure criteria under the decisional framework in State Water Board Resolution No. 92-49 and other Board orders. UST Case Closures proposed for consideration by the Executive Director pursuant to State Water Board Resolution No. 2012-0061. These are cases that meet the criteria of the Low-Threat UST Case Closure Policy. UST Case Closure Review Denials and Approved Orders.

Date of Government Version: 03/05/2021	Source: State Water Resources Control Board
Date Data Arrived at EDR: 03/09/2021	Telephone: 916-327-7844
Date Made Active in Reports: 04/01/2021	Last EDR Contact: 06/04/2021
Number of Days to Update: 23	Next Scheduled EDR Contact: 09/20/2021
	Data Release Frequency: Varies

UST: Active UST Facilities

Active UST facilities gathered from the local regulatory agencies

Date of Government Version: 03/08/2021	Source: SWRCB
Date Data Arrived at EDR: 03/09/2021	Telephone: 916-341-5851
Date Made Active in Reports: 03/31/2021	Last EDR Contact: 06/03/2021
Number of Days to Update: 22	Next Scheduled EDR Contact: 09/20/2021
	Data Release Frequency: Semi-Annually

AST: Aboveground Petroleum Storage Tank Facilities

A listing of aboveground storage tank petroleum storage tank locations.

Date of Government Version: 07/06/2016	Source: California Environmental Protection Agency
Date Data Arrived at EDR: 07/12/2016	Telephone: 916-327-5092
Date Made Active in Reports: 09/19/2016	Last EDR Contact: 06/08/2021
Number of Days to Update: 69	Next Scheduled EDR Contact: 09/27/2021
	Data Release Frequency: Varies

INDIAN UST R6: Underground Storage Tanks on Indian Land

The Indian Underground Storage Tank (UST) database provides information about underground storage tanks on Indian land in EPA Region 6 (Louisiana, Arkansas, Oklahoma, New Mexico, Texas and 65 Tribes).

Date of Government Version: 04/08/2020	Source: EPA Region 6
Date Data Arrived at EDR: 05/20/2020	Telephone: 214-665-7591
Date Made Active in Reports: 08/12/2020	Last EDR Contact: 06/11/2021
Number of Days to Update: 84	Next Scheduled EDR Contact: 08/02/2021
	Data Release Frequency: Varies

INDIAN UST R8: Underground Storage Tanks on Indian Land

The Indian Underground Storage Tank (UST) database provides information about underground storage tanks on Indian land in EPA Region 8 (Colorado, Montana, North Dakota, South Dakota, Utah, Wyoming and 27 Tribal Nations).

Date of Government Version: 10/09/2020	Source: EPA Region 8
Date Data Arrived at EDR: 12/16/2020	Telephone: 303-312-6137
Date Made Active in Reports: 03/12/2021	Last EDR Contact: 06/11/2021
Number of Days to Update: 86	Next Scheduled EDR Contact: 08/02/2021
	Data Release Frequency: Varies

INDIAN UST R4: Underground Storage Tanks on Indian Land

The Indian Underground Storage Tank (UST) database provides information about underground storage tanks on Indian land in EPA Region 4 (Alabama, Florida, Georgia, Kentucky, Mississippi, North Carolina, South Carolina, Tennessee and Tribal Nations)

Date of Government Version: 10/02/2020	Source: EPA Region 4
Date Data Arrived at EDR: 12/18/2020	Telephone: 404-562-9424
Date Made Active in Reports: 03/12/2021	Last EDR Contact: 06/17/2021
Number of Days to Update: 84	Next Scheduled EDR Contact: 08/02/2021
	Data Release Frequency: Varies

GOVERNMENT RECORDS SEARCHED / DATA CURRENCY TRACKING

INDIAN UST R10: Underground Storage Tanks on Indian Land

The Indian Underground Storage Tank (UST) database provides information about underground storage tanks on Indian land in EPA Region 10 (Alaska, Idaho, Oregon, Washington, and Tribal Nations).

Date of Government Version: 11/12/2020	Source: EPA Region 10
Date Data Arrived at EDR: 12/16/2020	Telephone: 206-553-2857
Date Made Active in Reports: 03/12/2021	Last EDR Contact: 06/11/2021
Number of Days to Update: 86	Next Scheduled EDR Contact: 08/02/2021
	Data Release Frequency: Varies

INDIAN UST R9: Underground Storage Tanks on Indian Land

The Indian Underground Storage Tank (UST) database provides information about underground storage tanks on Indian land in EPA Region 9 (Arizona, California, Hawaii, Nevada, the Pacific Islands, and Tribal Nations).

Date of Government Version: 10/01/2020	Source: EPA Region 9
Date Data Arrived at EDR: 12/16/2020	Telephone: 415-972-3368
Date Made Active in Reports: 03/12/2021	Last EDR Contact: 06/11/2021
Number of Days to Update: 86	Next Scheduled EDR Contact: 08/02/2021
	Data Release Frequency: Varies

INDIAN UST R7: Underground Storage Tanks on Indian Land

The Indian Underground Storage Tank (UST) database provides information about underground storage tanks on Indian land in EPA Region 7 (Iowa, Kansas, Missouri, Nebraska, and 9 Tribal Nations).

Date of Government Version: 09/30/2020	Source: EPA Region 7
Date Data Arrived at EDR: 12/22/2020	Telephone: 913-551-7003
Date Made Active in Reports: 03/12/2021	Last EDR Contact: 06/11/2021
Number of Days to Update: 80	Next Scheduled EDR Contact: 08/02/2021
	Data Release Frequency: Varies

INDIAN UST R5: Underground Storage Tanks on Indian Land

The Indian Underground Storage Tank (UST) database provides information about underground storage tanks on Indian land in EPA Region 5 (Michigan, Minnesota and Wisconsin and Tribal Nations).

Date of Government Version: 10/07/2020	Source: EPA Region 5
Date Data Arrived at EDR: 12/16/2020	Telephone: 312-886-6136
Date Made Active in Reports: 03/12/2021	Last EDR Contact: 06/11/2021
Number of Days to Update: 86	Next Scheduled EDR Contact: 08/02/2021
	Data Release Frequency: Varies

INDIAN UST R1: Underground Storage Tanks on Indian Land

The Indian Underground Storage Tank (UST) database provides information about underground storage tanks on Indian land in EPA Region 1 (Connecticut, Maine, Massachusetts, New Hampshire, Rhode Island, Vermont and ten Tribal Nations).

Date of Government Version: 10/01/2020	Source: EPA, Region 1
Date Data Arrived at EDR: 12/16/2020	Telephone: 617-918-1313
Date Made Active in Reports: 03/12/2021	Last EDR Contact: 06/11/2021
Number of Days to Update: 86	Next Scheduled EDR Contact: 08/02/2021
	Data Release Frequency: Varies

State and tribal voluntary cleanup sites

INDIAN VCP R7: Voluntary Cleanup Priority Listing

A listing of voluntary cleanup priority sites located on Indian Land located in Region 7.

Date of Government Version: 03/20/2008	Source: EPA, Region 7
Date Data Arrived at EDR: 04/22/2008	Telephone: 913-551-7365
Date Made Active in Reports: 05/19/2008	Last EDR Contact: 04/20/2009
Number of Days to Update: 27	Next Scheduled EDR Contact: 07/20/2009
	Data Release Frequency: Varies

GOVERNMENT RECORDS SEARCHED / DATA CURRENCY TRACKING

VCP: Voluntary Cleanup Program Properties

Contains low threat level properties with either confirmed or unconfirmed releases and the project proponents have request that DTSC oversee investigation and/or cleanup activities and have agreed to provide coverage for DTSC's costs.

Date of Government Version: 01/25/2021
Date Data Arrived at EDR: 01/26/2021
Date Made Active in Reports: 04/13/2021
Number of Days to Update: 77

Source: Department of Toxic Substances Control
Telephone: 916-323-3400
Last EDR Contact: 04/23/2021
Next Scheduled EDR Contact: 08/09/2021
Data Release Frequency: Quarterly

INDIAN VCP R1: Voluntary Cleanup Priority Listing

A listing of voluntary cleanup priority sites located on Indian Land located in Region 1.

Date of Government Version: 07/27/2015
Date Data Arrived at EDR: 09/29/2015
Date Made Active in Reports: 02/18/2016
Number of Days to Update: 142

Source: EPA, Region 1
Telephone: 617-918-1102
Last EDR Contact: 06/15/2021
Next Scheduled EDR Contact: 10/04/2021
Data Release Frequency: Varies

State and tribal Brownfields sites

BROWNFIELDS: Considered Brownfields Sites Listing

A listing of sites the SWRCB considers to be Brownfields since these are sites have come to them through the MOA Process.

Date of Government Version: 03/22/2021
Date Data Arrived at EDR: 03/23/2021
Date Made Active in Reports: 06/10/2021
Number of Days to Update: 79

Source: State Water Resources Control Board
Telephone: 916-323-7905
Last EDR Contact: 06/17/2021
Next Scheduled EDR Contact: 10/04/2021
Data Release Frequency: Quarterly

ADDITIONAL ENVIRONMENTAL RECORDS

Local Brownfield lists

US BROWNFIELDS: A Listing of Brownfields Sites

Brownfields are real property, the expansion, redevelopment, or reuse of which may be complicated by the presence or potential presence of a hazardous substance, pollutant, or contaminant. Cleaning up and reinvesting in these properties takes development pressures off of undeveloped, open land, and both improves and protects the environment. Assessment, Cleanup and Redevelopment Exchange System (ACRES) stores information reported by EPA Brownfields grant recipients on brownfields properties assessed or cleaned up with grant funding as well as information on Targeted Brownfields Assessments performed by EPA Regions. A listing of ACRES Brownfield sites is obtained from Cleanups in My Community. Cleanups in My Community provides information on Brownfields properties for which information is reported back to EPA, as well as areas served by Brownfields grant programs.

Date of Government Version: 03/15/2021
Date Data Arrived at EDR: 03/16/2021
Date Made Active in Reports: 06/10/2021
Number of Days to Update: 86

Source: Environmental Protection Agency
Telephone: 202-566-2777
Last EDR Contact: 06/10/2021
Next Scheduled EDR Contact: 09/27/2021
Data Release Frequency: Semi-Annually

Local Lists of Landfill / Solid Waste Disposal Sites

WMUDS/SWAT: Waste Management Unit Database

Waste Management Unit Database System. WMUDS is used by the State Water Resources Control Board staff and the Regional Water Quality Control Boards for program tracking and inventory of waste management units. WMUDS is composed of the following databases: Facility Information, Scheduled Inspections Information, Waste Management Unit Information, SWAT Program Information, SWAT Report Summary Information, SWAT Report Summary Data, Chapter 15 (formerly Subchapter 15) Information, Chapter 15 Monitoring Parameters, TPCA Program Information, RCRA Program Information, Closure Information, and Interested Parties Information.

GOVERNMENT RECORDS SEARCHED / DATA CURRENCY TRACKING

Date of Government Version: 04/01/2000
Date Data Arrived at EDR: 04/10/2000
Date Made Active in Reports: 05/10/2000
Number of Days to Update: 30

Source: State Water Resources Control Board
Telephone: 916-227-4448
Last EDR Contact: 04/21/2021
Next Scheduled EDR Contact: 08/09/2021
Data Release Frequency: No Update Planned

SWRCY: Recycler Database

A listing of recycling facilities in California.

Date of Government Version: 03/09/2021
Date Data Arrived at EDR: 03/09/2021
Date Made Active in Reports: 03/31/2021
Number of Days to Update: 22

Source: Department of Conservation
Telephone: 916-323-3836
Last EDR Contact: 06/04/2021
Next Scheduled EDR Contact: 09/20/2021
Data Release Frequency: Quarterly

HAULERS: Registered Waste Tire Haulers Listing

A listing of registered waste tire haulers.

Date of Government Version: 11/23/2020
Date Data Arrived at EDR: 11/23/2020
Date Made Active in Reports: 02/08/2021
Number of Days to Update: 77

Source: Integrated Waste Management Board
Telephone: 916-341-6422
Last EDR Contact: 06/15/2021
Next Scheduled EDR Contact: 08/23/2021
Data Release Frequency: Varies

INDIAN ODI: Report on the Status of Open Dumps on Indian Lands

Location of open dumps on Indian land.

Date of Government Version: 12/31/1998
Date Data Arrived at EDR: 12/03/2007
Date Made Active in Reports: 01/24/2008
Number of Days to Update: 52

Source: Environmental Protection Agency
Telephone: 703-308-8245
Last EDR Contact: 04/22/2021
Next Scheduled EDR Contact: 08/09/2021
Data Release Frequency: Varies

ODI: Open Dump Inventory

An open dump is defined as a disposal facility that does not comply with one or more of the Part 257 or Part 258 Subtitle D Criteria.

Date of Government Version: 06/30/1985
Date Data Arrived at EDR: 08/09/2004
Date Made Active in Reports: 09/17/2004
Number of Days to Update: 39

Source: Environmental Protection Agency
Telephone: 800-424-9346
Last EDR Contact: 06/09/2004
Next Scheduled EDR Contact: N/A
Data Release Frequency: No Update Planned

DEBRIS REGION 9: Torres Martinez Reservation Illegal Dump Site Locations

A listing of illegal dump sites location on the Torres Martinez Indian Reservation located in eastern Riverside County and northern Imperial County, California.

Date of Government Version: 01/12/2009
Date Data Arrived at EDR: 05/07/2009
Date Made Active in Reports: 09/21/2009
Number of Days to Update: 137

Source: EPA, Region 9
Telephone: 415-947-4219
Last EDR Contact: 04/14/2021
Next Scheduled EDR Contact: 08/02/2021
Data Release Frequency: No Update Planned

IHS OPEN DUMPS: Open Dumps on Indian Land

A listing of all open dumps located on Indian Land in the United States.

Date of Government Version: 04/01/2014
Date Data Arrived at EDR: 08/06/2014
Date Made Active in Reports: 01/29/2015
Number of Days to Update: 176

Source: Department of Health & Human Services, Indian Health Service
Telephone: 301-443-1452
Last EDR Contact: 04/29/2021
Next Scheduled EDR Contact: 08/09/2021
Data Release Frequency: Varies

GOVERNMENT RECORDS SEARCHED / DATA CURRENCY TRACKING

Local Lists of Hazardous waste / Contaminated Sites

US HIST CDL: National Clandestine Laboratory Register

A listing of clandestine drug lab locations that have been removed from the DEAs National Clandestine Laboratory Register.

Date of Government Version: 12/07/2020	Source: Drug Enforcement Administration
Date Data Arrived at EDR: 12/09/2020	Telephone: 202-307-1000
Date Made Active in Reports: 03/02/2021	Last EDR Contact: 05/22/2021
Number of Days to Update: 83	Next Scheduled EDR Contact: 09/06/2021
	Data Release Frequency: No Update Planned

HIST CAL-SITES: Calsites Database

The Calsites database contains potential or confirmed hazardous substance release properties. In 1996, California EPA reevaluated and significantly reduced the number of sites in the Calsites database. No longer updated by the state agency. It has been replaced by ENVIROSTOR.

Date of Government Version: 08/08/2005	Source: Department of Toxic Substance Control
Date Data Arrived at EDR: 08/03/2006	Telephone: 916-323-3400
Date Made Active in Reports: 08/24/2006	Last EDR Contact: 02/23/2009
Number of Days to Update: 21	Next Scheduled EDR Contact: 05/25/2009
	Data Release Frequency: No Update Planned

SCH: School Property Evaluation Program

This category contains proposed and existing school sites that are being evaluated by DTSC for possible hazardous materials contamination. In some cases, these properties may be listed in the CalSites category depending on the level of threat to public health and safety or the environment they pose.

Date of Government Version: 01/25/2021	Source: Department of Toxic Substances Control
Date Data Arrived at EDR: 01/26/2021	Telephone: 916-323-3400
Date Made Active in Reports: 04/13/2021	Last EDR Contact: 04/23/2021
Number of Days to Update: 77	Next Scheduled EDR Contact: 08/09/2021
	Data Release Frequency: Quarterly

CDL: Clandestine Drug Labs

A listing of drug lab locations. Listing of a location in this database does not indicate that any illegal drug lab materials were or were not present there, and does not constitute a determination that the location either requires or does not require additional cleanup work.

Date of Government Version: 12/31/2019	Source: Department of Toxic Substances Control
Date Data Arrived at EDR: 01/20/2021	Telephone: 916-255-6504
Date Made Active in Reports: 04/08/2021	Last EDR Contact: 04/14/2021
Number of Days to Update: 78	Next Scheduled EDR Contact: 07/19/2021
	Data Release Frequency: Varies

TOXIC PITS: Toxic Pits Cleanup Act Sites

Toxic PITS Cleanup Act Sites. TOXIC PITS identifies sites suspected of containing hazardous substances where cleanup has not yet been completed.

Date of Government Version: 07/01/1995	Source: State Water Resources Control Board
Date Data Arrived at EDR: 08/30/1995	Telephone: 916-227-4364
Date Made Active in Reports: 09/26/1995	Last EDR Contact: 01/26/2009
Number of Days to Update: 27	Next Scheduled EDR Contact: 04/27/2009
	Data Release Frequency: No Update Planned

CERS HAZ WASTE: CERS HAZ WASTE

List of sites in the California Environmental Protection Agency (CalEPA) Regulated Site Portal which fall under the Hazardous Chemical Management, Hazardous Waste Onsite Treatment, Household Hazardous Waste Collection, Hazardous Waste Generator, and RCRA LQ HW Generator programs.

GOVERNMENT RECORDS SEARCHED / DATA CURRENCY TRACKING

Date of Government Version: 01/20/2021
Date Data Arrived at EDR: 01/20/2021
Date Made Active in Reports: 04/08/2021
Number of Days to Update: 78

Source: CalEPA
Telephone: 916-323-2514
Last EDR Contact: 04/20/2021
Next Scheduled EDR Contact: 08/02/2021
Data Release Frequency: Quarterly

US CDL: Clandestine Drug Labs

A listing of clandestine drug lab locations. The U.S. Department of Justice ("the Department") provides this web site as a public service. It contains addresses of some locations where law enforcement agencies reported they found chemicals or other items that indicated the presence of either clandestine drug laboratories or dumpsites. In most cases, the source of the entries is not the Department, and the Department has not verified the entry and does not guarantee its accuracy. Members of the public must verify the accuracy of all entries by, for example, contacting local law enforcement and local health departments.

Date of Government Version: 12/07/2020
Date Data Arrived at EDR: 12/09/2020
Date Made Active in Reports: 03/02/2021
Number of Days to Update: 83

Source: Drug Enforcement Administration
Telephone: 202-307-1000
Last EDR Contact: 05/18/2021
Next Scheduled EDR Contact: 09/06/2021
Data Release Frequency: Quarterly

PFAS: PFAS Contamination Site Location Listing

A listing of PFAS contaminated sites included in the GeoTracker database.

Date of Government Version: 02/24/2021
Date Data Arrived at EDR: 02/24/2021
Date Made Active in Reports: 05/14/2021
Number of Days to Update: 79

Source: State Water Resources Control Board
Telephone: 866-480-1028
Last EDR Contact: 06/04/2021
Next Scheduled EDR Contact: 09/20/2021
Data Release Frequency: Varies

Local Lists of Registered Storage Tanks

SWEEPS UST: SWEEPS UST Listing

Statewide Environmental Evaluation and Planning System. This underground storage tank listing was updated and maintained by a company contacted by the SWRCB in the early 1990's. The listing is no longer updated or maintained. The local agency is the contact for more information on a site on the SWEEPS list.

Date of Government Version: 06/01/1994
Date Data Arrived at EDR: 07/07/2005
Date Made Active in Reports: 08/11/2005
Number of Days to Update: 35

Source: State Water Resources Control Board
Telephone: N/A
Last EDR Contact: 06/03/2005
Next Scheduled EDR Contact: N/A
Data Release Frequency: No Update Planned

HIST UST: Hazardous Substance Storage Container Database

The Hazardous Substance Storage Container Database is a historical listing of UST sites. Refer to local/county source for current data.

Date of Government Version: 10/15/1990
Date Data Arrived at EDR: 01/25/1991
Date Made Active in Reports: 02/12/1991
Number of Days to Update: 18

Source: State Water Resources Control Board
Telephone: 916-341-5851
Last EDR Contact: 07/26/2001
Next Scheduled EDR Contact: N/A
Data Release Frequency: No Update Planned

SAN FRANCISCO AST: Aboveground Storage Tank Site Listing

Aboveground storage tank sites

Date of Government Version: 02/11/2021
Date Data Arrived at EDR: 02/11/2021
Date Made Active in Reports: 05/05/2021
Number of Days to Update: 83

Source: San Francisco County Department of Public Health
Telephone: 415-252-3896
Last EDR Contact: 04/27/2021
Next Scheduled EDR Contact: 08/16/2021
Data Release Frequency: Varies

GOVERNMENT RECORDS SEARCHED / DATA CURRENCY TRACKING

CA FID UST: Facility Inventory Database

The Facility Inventory Database (FID) contains a historical listing of active and inactive underground storage tank locations from the State Water Resource Control Board. Refer to local/county source for current data.

Date of Government Version: 10/31/1994	Source: California Environmental Protection Agency
Date Data Arrived at EDR: 09/05/1995	Telephone: 916-341-5851
Date Made Active in Reports: 09/29/1995	Last EDR Contact: 12/28/1998
Number of Days to Update: 24	Next Scheduled EDR Contact: N/A
	Data Release Frequency: No Update Planned

CERS TANKS: California Environmental Reporting System (CERS) Tanks

List of sites in the California Environmental Protection Agency (CalEPA) Regulated Site Portal which fall under the Aboveground Petroleum Storage and Underground Storage Tank regulatory programs.

Date of Government Version: 01/20/2021	Source: California Environmental Protection Agency
Date Data Arrived at EDR: 01/20/2021	Telephone: 916-323-2514
Date Made Active in Reports: 04/08/2021	Last EDR Contact: 04/20/2021
Number of Days to Update: 78	Next Scheduled EDR Contact: 08/02/2021
	Data Release Frequency: Quarterly

Local Land Records

LIENS: Environmental Liens Listing

A listing of property locations with environmental liens for California where DTSC is a lien holder.

Date of Government Version: 03/01/2021	Source: Department of Toxic Substances Control
Date Data Arrived at EDR: 03/03/2021	Telephone: 916-323-3400
Date Made Active in Reports: 05/20/2021	Last EDR Contact: 05/25/2021
Number of Days to Update: 78	Next Scheduled EDR Contact: 09/13/2021
	Data Release Frequency: Varies

LIENS 2: CERCLA Lien Information

A Federal CERCLA ('Superfund') lien can exist by operation of law at any site or property at which EPA has spent Superfund monies. These monies are spent to investigate and address releases and threatened releases of contamination. CERCLIS provides information as to the identity of these sites and properties.

Date of Government Version: 04/27/2021	Source: Environmental Protection Agency
Date Data Arrived at EDR: 05/03/2021	Telephone: 202-564-6023
Date Made Active in Reports: 05/19/2021	Last EDR Contact: 06/04/2021
Number of Days to Update: 16	Next Scheduled EDR Contact: 07/12/2021
	Data Release Frequency: Semi-Annually

DEED: Deed Restriction Listing

Site Mitigation and Brownfields Reuse Program Facility Sites with Deed Restrictions & Hazardous Waste Management Program Facility Sites with Deed / Land Use Restriction. The DTSC Site Mitigation and Brownfields Reuse Program (SMBRP) list includes sites cleaned up under the program's oversight and generally does not include current or former hazardous waste facilities that required a hazardous waste facility permit. The list represents deed restrictions that are active. Some sites have multiple deed restrictions. The DTSC Hazardous Waste Management Program (HWMP) has developed a list of current or former hazardous waste facilities that have a recorded land use restriction at the local county recorder's office. The land use restrictions on this list were required by the DTSC HWMP as a result of the presence of hazardous substances that remain on site after the facility (or part of the facility) has been closed or cleaned up. The types of land use restriction include deed notice, deed restriction, or a land use restriction that binds current and future owners.

Date of Government Version: 03/02/2021	Source: DTSC and SWRCB
Date Data Arrived at EDR: 03/03/2021	Telephone: 916-323-3400
Date Made Active in Reports: 05/19/2021	Last EDR Contact: 05/28/2021
Number of Days to Update: 77	Next Scheduled EDR Contact: 09/13/2021
	Data Release Frequency: Semi-Annually

Records of Emergency Release Reports

GOVERNMENT RECORDS SEARCHED / DATA CURRENCY TRACKING

HMIRS: Hazardous Materials Information Reporting System

Hazardous Materials Incident Report System. HMIRS contains hazardous material spill incidents reported to DOT.

Date of Government Version: 03/22/2021	Source: U.S. Department of Transportation
Date Data Arrived at EDR: 03/24/2021	Telephone: 202-366-4555
Date Made Active in Reports: 06/17/2021	Last EDR Contact: 06/17/2021
Number of Days to Update: 85	Next Scheduled EDR Contact: 10/04/2021
	Data Release Frequency: Quarterly

CHMIRS: California Hazardous Material Incident Report System

California Hazardous Material Incident Reporting System. CHMIRS contains information on reported hazardous material incidents (accidental releases or spills).

Date of Government Version: 12/31/2020	Source: Office of Emergency Services
Date Data Arrived at EDR: 01/20/2021	Telephone: 916-845-8400
Date Made Active in Reports: 04/08/2021	Last EDR Contact: 04/20/2021
Number of Days to Update: 78	Next Scheduled EDR Contact: 08/02/2021
	Data Release Frequency: Semi-Annually

LDS: Land Disposal Sites Listing (GEOTRACKER)

Land Disposal sites (Landfills) included in GeoTracker. GeoTracker is the Water Boards data management system for sites that impact, or have the potential to impact, water quality in California, with emphasis on groundwater.

Date of Government Version: 03/08/2021	Source: State Water Quality Control Board
Date Data Arrived at EDR: 03/09/2021	Telephone: 866-480-1028
Date Made Active in Reports: 03/31/2021	Last EDR Contact: 06/03/2021
Number of Days to Update: 22	Next Scheduled EDR Contact: 09/20/2021
	Data Release Frequency: Quarterly

MCS: Military Cleanup Sites Listing (GEOTRACKER)

Military sites (consisting of: Military UST sites; Military Privatized sites; and Military Cleanup sites [formerly known as DoD non UST]) included in GeoTracker. GeoTracker is the Water Boards data management system for sites that impact, or have the potential to impact, water quality in California, with emphasis on groundwater.

Date of Government Version: 03/08/2021	Source: State Water Resources Control Board
Date Data Arrived at EDR: 03/09/2021	Telephone: 866-480-1028
Date Made Active in Reports: 03/31/2021	Last EDR Contact: 06/03/2021
Number of Days to Update: 22	Next Scheduled EDR Contact: 09/20/2021
	Data Release Frequency: Quarterly

SPILLS 90: SPILLS90 data from FirstSearch

Spills 90 includes those spill and release records available exclusively from FirstSearch databases. Typically, they may include chemical, oil and/or hazardous substance spills recorded after 1990. Duplicate records that are already included in EDR incident and release records are not included in Spills 90.

Date of Government Version: 06/06/2012	Source: FirstSearch
Date Data Arrived at EDR: 01/03/2013	Telephone: N/A
Date Made Active in Reports: 02/22/2013	Last EDR Contact: 01/03/2013
Number of Days to Update: 50	Next Scheduled EDR Contact: N/A
	Data Release Frequency: No Update Planned

Other Ascertainable Records

RCRA NonGen / NLR: RCRA - Non Generators / No Longer Regulated

RCRAInfo is EPA's comprehensive information system, providing access to data supporting the Resource Conservation and Recovery Act (RCRA) of 1976 and the Hazardous and Solid Waste Amendments (HSWA) of 1984. The database includes selective information on sites which generate, transport, store, treat and/or dispose of hazardous waste as defined by the Resource Conservation and Recovery Act (RCRA). Non-Generators do not presently generate hazardous waste.

GOVERNMENT RECORDS SEARCHED / DATA CURRENCY TRACKING

Date of Government Version: 03/22/2021
Date Data Arrived at EDR: 03/23/2021
Date Made Active in Reports: 05/19/2021
Number of Days to Update: 57

Source: Environmental Protection Agency
Telephone: (415) 495-8895
Last EDR Contact: 06/21/2021
Next Scheduled EDR Contact: 10/04/2021
Data Release Frequency: Quarterly

FUDS: Formerly Used Defense Sites

The listing includes locations of Formerly Used Defense Sites properties where the US Army Corps of Engineers is actively working or will take necessary cleanup actions.

Date of Government Version: 02/11/2021
Date Data Arrived at EDR: 02/17/2021
Date Made Active in Reports: 04/05/2021
Number of Days to Update: 47

Source: U.S. Army Corps of Engineers
Telephone: 202-528-4285
Last EDR Contact: 05/18/2021
Next Scheduled EDR Contact: 08/30/2021
Data Release Frequency: Varies

DOD: Department of Defense Sites

This data set consists of federally owned or administered lands, administered by the Department of Defense, that have any area equal to or greater than 640 acres of the United States, Puerto Rico, and the U.S. Virgin Islands.

Date of Government Version: 12/31/2005
Date Data Arrived at EDR: 11/10/2006
Date Made Active in Reports: 01/11/2007
Number of Days to Update: 62

Source: USGS
Telephone: 888-275-8747
Last EDR Contact: 04/16/2021
Next Scheduled EDR Contact: 07/26/2021
Data Release Frequency: Semi-Annually

FEDLAND: Federal and Indian Lands

Federally and Indian administrated lands of the United States. Lands included are administrated by: Army Corps of Engineers, Bureau of Reclamation, National Wild and Scenic River, National Wildlife Refuge, Public Domain Land, Wilderness, Wilderness Study Area, Wildlife Management Area, Bureau of Indian Affairs, Bureau of Land Management, Department of Justice, Forest Service, Fish and Wildlife Service, National Park Service.

Date of Government Version: 04/02/2018
Date Data Arrived at EDR: 04/11/2018
Date Made Active in Reports: 11/06/2019
Number of Days to Update: 574

Source: U.S. Geological Survey
Telephone: 888-275-8747
Last EDR Contact: 04/05/2021
Next Scheduled EDR Contact: 07/19/2021
Data Release Frequency: N/A

SCRD DRYCLEANERS: State Coalition for Remediation of Drycleaners Listing

The State Coalition for Remediation of Drycleaners was established in 1998, with support from the U.S. EPA Office of Superfund Remediation and Technology Innovation. It is comprised of representatives of states with established drycleaner remediation programs. Currently the member states are Alabama, Connecticut, Florida, Illinois, Kansas, Minnesota, Missouri, North Carolina, Oregon, South Carolina, Tennessee, Texas, and Wisconsin.

Date of Government Version: 01/01/2017
Date Data Arrived at EDR: 02/03/2017
Date Made Active in Reports: 04/07/2017
Number of Days to Update: 63

Source: Environmental Protection Agency
Telephone: 615-532-8599
Last EDR Contact: 05/18/2021
Next Scheduled EDR Contact: 08/23/2021
Data Release Frequency: Varies

US FIN ASSUR: Financial Assurance Information

All owners and operators of facilities that treat, store, or dispose of hazardous waste are required to provide proof that they will have sufficient funds to pay for the clean up, closure, and post-closure care of their facilities.

Date of Government Version: 03/22/2021
Date Data Arrived at EDR: 03/23/2021
Date Made Active in Reports: 06/17/2021
Number of Days to Update: 86

Source: Environmental Protection Agency
Telephone: 202-566-1917
Last EDR Contact: 06/21/2021
Next Scheduled EDR Contact: 10/04/2021
Data Release Frequency: Quarterly

GOVERNMENT RECORDS SEARCHED / DATA CURRENCY TRACKING

EPA WATCH LIST: EPA WATCH LIST

EPA maintains a "Watch List" to facilitate dialogue between EPA, state and local environmental agencies on enforcement matters relating to facilities with alleged violations identified as either significant or high priority. Being on the Watch List does not mean that the facility has actually violated the law only that an investigation by EPA or a state or local environmental agency has led those organizations to allege that an unproven violation has in fact occurred. Being on the Watch List does not represent a higher level of concern regarding the alleged violations that were detected, but instead indicates cases requiring additional dialogue between EPA, state and local agencies - primarily because of the length of time the alleged violation has gone unaddressed or unresolved.

Date of Government Version: 08/30/2013	Source: Environmental Protection Agency
Date Data Arrived at EDR: 03/21/2014	Telephone: 617-520-3000
Date Made Active in Reports: 06/17/2014	Last EDR Contact: 04/30/2021
Number of Days to Update: 88	Next Scheduled EDR Contact: 08/16/2021
	Data Release Frequency: Quarterly

2020 COR ACTION: 2020 Corrective Action Program List

The EPA has set ambitious goals for the RCRA Corrective Action program by creating the 2020 Corrective Action Universe. This RCRA cleanup baseline includes facilities expected to need corrective action. The 2020 universe contains a wide variety of sites. Some properties are heavily contaminated while others were contaminated but have since been cleaned up. Still others have not been fully investigated yet, and may require little or no remediation. Inclusion in the 2020 Universe does not necessarily imply failure on the part of a facility to meet its RCRA obligations.

Date of Government Version: 09/30/2017	Source: Environmental Protection Agency
Date Data Arrived at EDR: 05/08/2018	Telephone: 703-308-4044
Date Made Active in Reports: 07/20/2018	Last EDR Contact: 05/07/2021
Number of Days to Update: 73	Next Scheduled EDR Contact: 08/16/2021
	Data Release Frequency: Varies

TSCA: Toxic Substances Control Act

Toxic Substances Control Act. TSCA identifies manufacturers and importers of chemical substances included on the TSCA Chemical Substance Inventory list. It includes data on the production volume of these substances by plant site.

Date of Government Version: 12/31/2016	Source: EPA
Date Data Arrived at EDR: 06/17/2020	Telephone: 202-260-5521
Date Made Active in Reports: 09/10/2020	Last EDR Contact: 06/17/2021
Number of Days to Update: 85	Next Scheduled EDR Contact: 09/27/2021
	Data Release Frequency: Every 4 Years

TRIS: Toxic Chemical Release Inventory System

Toxic Release Inventory System. TRIS identifies facilities which release toxic chemicals to the air, water and land in reportable quantities under SARA Title III Section 313.

Date of Government Version: 12/31/2018	Source: EPA
Date Data Arrived at EDR: 08/14/2020	Telephone: 202-566-0250
Date Made Active in Reports: 11/04/2020	Last EDR Contact: 05/17/2021
Number of Days to Update: 82	Next Scheduled EDR Contact: 08/30/2021
	Data Release Frequency: Annually

SSTS: Section 7 Tracking Systems

Section 7 of the Federal Insecticide, Fungicide and Rodenticide Act, as amended (92 Stat. 829) requires all registered pesticide-producing establishments to submit a report to the Environmental Protection Agency by March 1st each year. Each establishment must report the types and amounts of pesticides, active ingredients and devices being produced, and those having been produced and sold or distributed in the past year.

Date of Government Version: 01/20/2021	Source: EPA
Date Data Arrived at EDR: 01/21/2021	Telephone: 202-564-4203
Date Made Active in Reports: 03/22/2021	Last EDR Contact: 04/20/2021
Number of Days to Update: 60	Next Scheduled EDR Contact: 08/02/2021
	Data Release Frequency: Annually

GOVERNMENT RECORDS SEARCHED / DATA CURRENCY TRACKING

ROD: Records Of Decision

Record of Decision. ROD documents mandate a permanent remedy at an NPL (Superfund) site containing technical and health information to aid in the cleanup.

Date of Government Version: 04/27/2021	Source: EPA
Date Data Arrived at EDR: 05/03/2021	Telephone: 703-416-0223
Date Made Active in Reports: 05/19/2021	Last EDR Contact: 06/04/2021
Number of Days to Update: 16	Next Scheduled EDR Contact: 09/13/2021
	Data Release Frequency: Annually

RMP: Risk Management Plans

When Congress passed the Clean Air Act Amendments of 1990, it required EPA to publish regulations and guidance for chemical accident prevention at facilities using extremely hazardous substances. The Risk Management Program Rule (RMP Rule) was written to implement Section 112(r) of these amendments. The rule, which built upon existing industry codes and standards, requires companies of all sizes that use certain flammable and toxic substances to develop a Risk Management Program, which includes a(n): Hazard assessment that details the potential effects of an accidental release, an accident history of the last five years, and an evaluation of worst-case and alternative accidental releases; Prevention program that includes safety precautions and maintenance, monitoring, and employee training measures; and Emergency response program that spells out emergency health care, employee training measures and procedures for informing the public and response agencies (e.g the fire department) should an accident occur.

Date of Government Version: 01/22/2021	Source: Environmental Protection Agency
Date Data Arrived at EDR: 02/18/2021	Telephone: 202-564-8600
Date Made Active in Reports: 05/11/2021	Last EDR Contact: 04/19/2021
Number of Days to Update: 82	Next Scheduled EDR Contact: 08/02/2021
	Data Release Frequency: Varies

RAATS: RCRA Administrative Action Tracking System

RCRA Administration Action Tracking System. RAATS contains records based on enforcement actions issued under RCRA pertaining to major violators and includes administrative and civil actions brought by the EPA. For administration actions after September 30, 1995, data entry in the RAATS database was discontinued. EPA will retain a copy of the database for historical records. It was necessary to terminate RAATS because a decrease in agency resources made it impossible to continue to update the information contained in the database.

Date of Government Version: 04/17/1995	Source: EPA
Date Data Arrived at EDR: 07/03/1995	Telephone: 202-564-4104
Date Made Active in Reports: 08/07/1995	Last EDR Contact: 06/02/2008
Number of Days to Update: 35	Next Scheduled EDR Contact: 09/01/2008
	Data Release Frequency: No Update Planned

PRP: Potentially Responsible Parties

A listing of verified Potentially Responsible Parties

Date of Government Version: 12/30/2020	Source: EPA
Date Data Arrived at EDR: 01/14/2021	Telephone: 202-564-6023
Date Made Active in Reports: 03/05/2021	Last EDR Contact: 06/04/2021
Number of Days to Update: 50	Next Scheduled EDR Contact: 08/16/2021
	Data Release Frequency: Quarterly

PADS: PCB Activity Database System

PCB Activity Database. PADS Identifies generators, transporters, commercial storers and/or brokers and disposers of PCB's who are required to notify the EPA of such activities.

Date of Government Version: 11/19/2020	Source: EPA
Date Data Arrived at EDR: 01/08/2021	Telephone: 202-566-0500
Date Made Active in Reports: 03/22/2021	Last EDR Contact: 04/09/2021
Number of Days to Update: 73	Next Scheduled EDR Contact: 07/19/2021
	Data Release Frequency: Annually

GOVERNMENT RECORDS SEARCHED / DATA CURRENCY TRACKING

ICIS: Integrated Compliance Information System

The Integrated Compliance Information System (ICIS) supports the information needs of the national enforcement and compliance program as well as the unique needs of the National Pollutant Discharge Elimination System (NPDES) program.

Date of Government Version: 11/18/2016	Source: Environmental Protection Agency
Date Data Arrived at EDR: 11/23/2016	Telephone: 202-564-2501
Date Made Active in Reports: 02/10/2017	Last EDR Contact: 03/31/2021
Number of Days to Update: 79	Next Scheduled EDR Contact: 07/19/2021
	Data Release Frequency: Quarterly

FTTS: FIFRA/ TSCA Tracking System - FIFRA (Federal Insecticide, Fungicide, & Rodenticide Act)/TSCA (Toxic Substances Control Act)
FTTS tracks administrative cases and pesticide enforcement actions and compliance activities related to FIFRA, TSCA and EPCRA (Emergency Planning and Community Right-to-Know Act). To maintain currency, EDR contacts the Agency on a quarterly basis.

Date of Government Version: 04/09/2009	Source: EPA/Office of Prevention, Pesticides and Toxic Substances
Date Data Arrived at EDR: 04/16/2009	Telephone: 202-566-1667
Date Made Active in Reports: 05/11/2009	Last EDR Contact: 08/18/2017
Number of Days to Update: 25	Next Scheduled EDR Contact: 12/04/2017
	Data Release Frequency: No Update Planned

FTTS INSP: FIFRA/ TSCA Tracking System - FIFRA (Federal Insecticide, Fungicide, & Rodenticide Act)/TSCA (Toxic Substances Control Act)
A listing of FIFRA/TSCA Tracking System (FTTS) inspections and enforcements.

Date of Government Version: 04/09/2009	Source: EPA
Date Data Arrived at EDR: 04/16/2009	Telephone: 202-566-1667
Date Made Active in Reports: 05/11/2009	Last EDR Contact: 08/18/2017
Number of Days to Update: 25	Next Scheduled EDR Contact: 12/04/2017
	Data Release Frequency: No Update Planned

MLTS: Material Licensing Tracking System

MLTS is maintained by the Nuclear Regulatory Commission and contains a list of approximately 8,100 sites which possess or use radioactive materials and which are subject to NRC licensing requirements. To maintain currency, EDR contacts the Agency on a quarterly basis.

Date of Government Version: 03/08/2021	Source: Nuclear Regulatory Commission
Date Data Arrived at EDR: 03/11/2021	Telephone: 301-415-7169
Date Made Active in Reports: 05/11/2021	Last EDR Contact: 04/16/2021
Number of Days to Update: 61	Next Scheduled EDR Contact: 08/02/2021
	Data Release Frequency: Quarterly

COAL ASH DOE: Steam-Electric Plant Operation Data

A listing of power plants that store ash in surface ponds.

Date of Government Version: 12/31/2019	Source: Department of Energy
Date Data Arrived at EDR: 12/01/2020	Telephone: 202-586-8719
Date Made Active in Reports: 02/09/2021	Last EDR Contact: 05/27/2021
Number of Days to Update: 70	Next Scheduled EDR Contact: 09/13/2021
	Data Release Frequency: Varies

COAL ASH EPA: Coal Combustion Residues Surface Impoundments List

A listing of coal combustion residues surface impoundments with high hazard potential ratings.

Date of Government Version: 01/12/2017	Source: Environmental Protection Agency
Date Data Arrived at EDR: 03/05/2019	Telephone: N/A
Date Made Active in Reports: 11/11/2019	Last EDR Contact: 05/27/2021
Number of Days to Update: 251	Next Scheduled EDR Contact: 09/13/2021
	Data Release Frequency: Varies

GOVERNMENT RECORDS SEARCHED / DATA CURRENCY TRACKING

PCB TRANSFORMER: PCB Transformer Registration Database

The database of PCB transformer registrations that includes all PCB registration submittals.

Date of Government Version: 09/13/2019	Source: Environmental Protection Agency
Date Data Arrived at EDR: 11/06/2019	Telephone: 202-566-0517
Date Made Active in Reports: 02/10/2020	Last EDR Contact: 05/07/2021
Number of Days to Update: 96	Next Scheduled EDR Contact: 08/16/2021
	Data Release Frequency: Varies

RADINFO: Radiation Information Database

The Radiation Information Database (RADINFO) contains information about facilities that are regulated by U.S. Environmental Protection Agency (EPA) regulations for radiation and radioactivity.

Date of Government Version: 07/01/2019	Source: Environmental Protection Agency
Date Data Arrived at EDR: 07/01/2019	Telephone: 202-343-9775
Date Made Active in Reports: 09/23/2019	Last EDR Contact: 06/22/2021
Number of Days to Update: 84	Next Scheduled EDR Contact: 10/11/2021
	Data Release Frequency: Quarterly

HIST FTTS: FIFRA/TSCA Tracking System Administrative Case Listing

A complete administrative case listing from the FIFRA/TSCA Tracking System (FTTS) for all ten EPA regions. The information was obtained from the National Compliance Database (NCDB). NCDB supports the implementation of FIFRA (Federal Insecticide, Fungicide, and Rodenticide Act) and TSCA (Toxic Substances Control Act). Some EPA regions are now closing out records. Because of that, and the fact that some EPA regions are not providing EPA Headquarters with updated records, it was decided to create a HIST FTTS database. It included records that may not be included in the newer FTTS database updates. This database is no longer updated.

Date of Government Version: 10/19/2006	Source: Environmental Protection Agency
Date Data Arrived at EDR: 03/01/2007	Telephone: 202-564-2501
Date Made Active in Reports: 04/10/2007	Last EDR Contact: 12/17/2007
Number of Days to Update: 40	Next Scheduled EDR Contact: 03/17/2008
	Data Release Frequency: No Update Planned

HIST FTTS INSP: FIFRA/TSCA Tracking System Inspection & Enforcement Case Listing

A complete inspection and enforcement case listing from the FIFRA/TSCA Tracking System (FTTS) for all ten EPA regions. The information was obtained from the National Compliance Database (NCDB). NCDB supports the implementation of FIFRA (Federal Insecticide, Fungicide, and Rodenticide Act) and TSCA (Toxic Substances Control Act). Some EPA regions are now closing out records. Because of that, and the fact that some EPA regions are not providing EPA Headquarters with updated records, it was decided to create a HIST FTTS database. It included records that may not be included in the newer FTTS database updates. This database is no longer updated.

Date of Government Version: 10/19/2006	Source: Environmental Protection Agency
Date Data Arrived at EDR: 03/01/2007	Telephone: 202-564-2501
Date Made Active in Reports: 04/10/2007	Last EDR Contact: 12/17/2008
Number of Days to Update: 40	Next Scheduled EDR Contact: 03/17/2008
	Data Release Frequency: No Update Planned

DOT OPS: Incident and Accident Data

Department of Transportation, Office of Pipeline Safety Incident and Accident data.

Date of Government Version: 01/02/2020	Source: Department of Transportation, Office of Pipeline Safety
Date Data Arrived at EDR: 01/28/2020	Telephone: 202-366-4595
Date Made Active in Reports: 04/17/2020	Last EDR Contact: 04/27/2021
Number of Days to Update: 80	Next Scheduled EDR Contact: 08/09/2021
	Data Release Frequency: Quarterly

CONSENT: Superfund (CERCLA) Consent Decrees

Major legal settlements that establish responsibility and standards for cleanup at NPL (Superfund) sites. Released periodically by United States District Courts after settlement by parties to litigation matters.

GOVERNMENT RECORDS SEARCHED / DATA CURRENCY TRACKING

Date of Government Version: 12/31/2020
Date Data Arrived at EDR: 01/13/2021
Date Made Active in Reports: 03/22/2021
Number of Days to Update: 68

Source: Department of Justice, Consent Decree Library
Telephone: Varies
Last EDR Contact: 04/05/2021
Next Scheduled EDR Contact: 07/19/2021
Data Release Frequency: Varies

BRS: Biennial Reporting System

The Biennial Reporting System is a national system administered by the EPA that collects data on the generation and management of hazardous waste. BRS captures detailed data from two groups: Large Quantity Generators (LQG) and Treatment, Storage, and Disposal Facilities.

Date of Government Version: 12/31/2017
Date Data Arrived at EDR: 06/22/2020
Date Made Active in Reports: 11/20/2020
Number of Days to Update: 151

Source: EPA/NTIS
Telephone: 800-424-9346
Last EDR Contact: 06/21/2021
Next Scheduled EDR Contact: 10/04/2021
Data Release Frequency: Biennially

INDIAN RESERV: Indian Reservations

This map layer portrays Indian administered lands of the United States that have any area equal to or greater than 640 acres.

Date of Government Version: 12/31/2014
Date Data Arrived at EDR: 07/14/2015
Date Made Active in Reports: 01/10/2017
Number of Days to Update: 546

Source: USGS
Telephone: 202-208-3710
Last EDR Contact: 04/06/2021
Next Scheduled EDR Contact: 07/19/2021
Data Release Frequency: Semi-Annually

FUSRAP: Formerly Utilized Sites Remedial Action Program

DOE established the Formerly Utilized Sites Remedial Action Program (FUSRAP) in 1974 to remediate sites where radioactive contamination remained from Manhattan Project and early U.S. Atomic Energy Commission (AEC) operations.

Date of Government Version: 08/08/2017
Date Data Arrived at EDR: 09/11/2018
Date Made Active in Reports: 09/14/2018
Number of Days to Update: 3

Source: Department of Energy
Telephone: 202-586-3559
Last EDR Contact: 04/28/2021
Next Scheduled EDR Contact: 08/16/2021
Data Release Frequency: Varies

UMTRA: Uranium Mill Tailings Sites

Uranium ore was mined by private companies for federal government use in national defense programs. When the mills shut down, large piles of the sand-like material (mill tailings) remain after uranium has been extracted from the ore. Levels of human exposure to radioactive materials from the piles are low; however, in some cases tailings were used as construction materials before the potential health hazards of the tailings were recognized.

Date of Government Version: 08/30/2019
Date Data Arrived at EDR: 11/15/2019
Date Made Active in Reports: 01/28/2020
Number of Days to Update: 74

Source: Department of Energy
Telephone: 505-845-0011
Last EDR Contact: 05/21/2021
Next Scheduled EDR Contact: 08/30/2021
Data Release Frequency: Varies

LEAD SMELTER 1: Lead Smelter Sites

A listing of former lead smelter site locations.

Date of Government Version: 04/27/2021
Date Data Arrived at EDR: 05/03/2021
Date Made Active in Reports: 05/19/2021
Number of Days to Update: 16

Source: Environmental Protection Agency
Telephone: 703-603-8787
Last EDR Contact: 06/04/2021
Next Scheduled EDR Contact: 07/12/2021
Data Release Frequency: Varies

LEAD SMELTER 2: Lead Smelter Sites

A list of several hundred sites in the U.S. where secondary lead smelting was done from 1931 and 1964. These sites may pose a threat to public health through ingestion or inhalation of contaminated soil or dust

GOVERNMENT RECORDS SEARCHED / DATA CURRENCY TRACKING

Date of Government Version: 04/05/2001
Date Data Arrived at EDR: 10/27/2010
Date Made Active in Reports: 12/02/2010
Number of Days to Update: 36

Source: American Journal of Public Health
Telephone: 703-305-6451
Last EDR Contact: 12/02/2009
Next Scheduled EDR Contact: N/A
Data Release Frequency: No Update Planned

US AIRS (AFS): Aerometric Information Retrieval System Facility Subsystem (AFS)

The database is a sub-system of Aerometric Information Retrieval System (AIRS). AFS contains compliance data on air pollution point sources regulated by the U.S. EPA and/or state and local air regulatory agencies. This information comes from source reports by various stationary sources of air pollution, such as electric power plants, steel mills, factories, and universities, and provides information about the air pollutants they produce. Action, air program, air program pollutant, and general level plant data. It is used to track emissions and compliance data from industrial plants.

Date of Government Version: 10/12/2016
Date Data Arrived at EDR: 10/26/2016
Date Made Active in Reports: 02/03/2017
Number of Days to Update: 100

Source: EPA
Telephone: 202-564-2496
Last EDR Contact: 09/26/2017
Next Scheduled EDR Contact: 01/08/2018
Data Release Frequency: Annually

US AIRS MINOR: Air Facility System Data

A listing of minor source facilities.

Date of Government Version: 10/12/2016
Date Data Arrived at EDR: 10/26/2016
Date Made Active in Reports: 02/03/2017
Number of Days to Update: 100

Source: EPA
Telephone: 202-564-2496
Last EDR Contact: 09/26/2017
Next Scheduled EDR Contact: 01/08/2018
Data Release Frequency: Annually

MINES VIOLATIONS: MSHA Violation Assessment Data

Mines violation and assessment information. Department of Labor, Mine Safety & Health Administration.

Date of Government Version: 05/27/2021
Date Data Arrived at EDR: 05/27/2021
Date Made Active in Reports: 06/10/2021
Number of Days to Update: 14

Source: DOL, Mine Safety & Health Admi
Telephone: 202-693-9424
Last EDR Contact: 05/26/2021
Next Scheduled EDR Contact: 09/13/2021
Data Release Frequency: Quarterly

US MINES: Mines Master Index File

Contains all mine identification numbers issued for mines active or opened since 1971. The data also includes violation information.

Date of Government Version: 02/01/2021
Date Data Arrived at EDR: 02/24/2021
Date Made Active in Reports: 05/19/2021
Number of Days to Update: 84

Source: Department of Labor, Mine Safety and Health Administration
Telephone: 303-231-5959
Last EDR Contact: 05/25/2021
Next Scheduled EDR Contact: 09/06/2021
Data Release Frequency: Semi-Annually

US MINES 2: Ferrous and Nonferrous Metal Mines Database Listing

This map layer includes ferrous (ferrous metal mines are facilities that extract ferrous metals, such as iron ore or molybdenum) and nonferrous (Nonferrous metal mines are facilities that extract nonferrous metals, such as gold, silver, copper, zinc, and lead) metal mines in the United States.

Date of Government Version: 05/06/2020
Date Data Arrived at EDR: 05/27/2020
Date Made Active in Reports: 08/13/2020
Number of Days to Update: 78

Source: USGS
Telephone: 703-648-7709
Last EDR Contact: 05/27/2021
Next Scheduled EDR Contact: 09/06/2021
Data Release Frequency: Varies

GOVERNMENT RECORDS SEARCHED / DATA CURRENCY TRACKING

US MINES 3: Active Mines & Mineral Plants Database Listing

Active Mines and Mineral Processing Plant operations for commodities monitored by the Minerals Information Team of the USGS.

Date of Government Version: 04/14/2011	Source: USGS
Date Data Arrived at EDR: 06/08/2011	Telephone: 703-648-7709
Date Made Active in Reports: 09/13/2011	Last EDR Contact: 05/27/2021
Number of Days to Update: 97	Next Scheduled EDR Contact: 09/06/2021
	Data Release Frequency: Varies

ABANDONED MINES: Abandoned Mines

An inventory of land and water impacted by past mining (primarily coal mining) is maintained by OSMRE to provide information needed to implement the Surface Mining Control and Reclamation Act of 1977 (SMCRA). The inventory contains information on the location, type, and extent of AML impacts, as well as, information on the cost associated with the reclamation of those problems. The inventory is based upon field surveys by State, Tribal, and OSMRE program officials. It is dynamic to the extent that it is modified as new problems are identified and existing problems are reclaimed.

Date of Government Version: 03/23/2021	Source: Department of Interior
Date Data Arrived at EDR: 03/25/2021	Telephone: 202-208-2609
Date Made Active in Reports: 06/17/2021	Last EDR Contact: 06/14/2021
Number of Days to Update: 84	Next Scheduled EDR Contact: 09/20/2021
	Data Release Frequency: Quarterly

FINDS: Facility Index System/Facility Registry System

Facility Index System. FINDS contains both facility information and 'pointers' to other sources that contain more detail. EDR includes the following FINDS databases in this report: PCS (Permit Compliance System), AIRS (Aerometric Information Retrieval System), DOCKET (Enforcement Docket used to manage and track information on civil judicial enforcement cases for all environmental statutes), FURS (Federal Underground Injection Control), C-DOCKET (Criminal Docket System used to track criminal enforcement actions for all environmental statutes), FFIS (Federal Facilities Information System), STATE (State Environmental Laws and Statutes), and PADS (PCB Activity Data System).

Date of Government Version: 02/03/2021	Source: EPA
Date Data Arrived at EDR: 03/03/2021	Telephone: (415) 947-8000
Date Made Active in Reports: 04/05/2021	Last EDR Contact: 05/18/2021
Number of Days to Update: 33	Next Scheduled EDR Contact: 09/13/2021
	Data Release Frequency: Quarterly

UXO: Unexploded Ordnance Sites

A listing of unexploded ordnance site locations

Date of Government Version: 12/31/2018	Source: Department of Defense
Date Data Arrived at EDR: 07/02/2020	Telephone: 703-704-1564
Date Made Active in Reports: 09/17/2020	Last EDR Contact: 04/13/2021
Number of Days to Update: 77	Next Scheduled EDR Contact: 07/26/2021
	Data Release Frequency: Varies

DOCKET HWC: Hazardous Waste Compliance Docket Listing

A complete list of the Federal Agency Hazardous Waste Compliance Docket Facilities.

Date of Government Version: 11/03/2020	Source: Environmental Protection Agency
Date Data Arrived at EDR: 11/17/2020	Telephone: 202-564-0527
Date Made Active in Reports: 02/09/2021	Last EDR Contact: 05/21/2021
Number of Days to Update: 84	Next Scheduled EDR Contact: 09/06/2021
	Data Release Frequency: Varies

ECHO: Enforcement & Compliance History Information

ECHO provides integrated compliance and enforcement information for about 800,000 regulated facilities nationwide.

GOVERNMENT RECORDS SEARCHED / DATA CURRENCY TRACKING

Date of Government Version: 01/02/2021
Date Data Arrived at EDR: 01/08/2021
Date Made Active in Reports: 03/22/2021
Number of Days to Update: 73

Source: Environmental Protection Agency
Telephone: 202-564-2280
Last EDR Contact: 04/06/2021
Next Scheduled EDR Contact: 07/19/2021
Data Release Frequency: Quarterly

FUELS PROGRAM: EPA Fuels Program Registered Listing

This listing includes facilities that are registered under the Part 80 (Code of Federal Regulations) EPA Fuels Programs. All companies now are required to submit new and updated registrations.

Date of Government Version: 02/17/2021
Date Data Arrived at EDR: 02/17/2021
Date Made Active in Reports: 03/22/2021
Number of Days to Update: 33

Source: EPA
Telephone: 800-385-6164
Last EDR Contact: 05/14/2021
Next Scheduled EDR Contact: 08/30/2021
Data Release Frequency: Quarterly

CA BOND EXP. PLAN: Bond Expenditure Plan

Department of Health Services developed a site-specific expenditure plan as the basis for an appropriation of Hazardous Substance Cleanup Bond Act funds. It is not updated.

Date of Government Version: 01/01/1989
Date Data Arrived at EDR: 07/27/1994
Date Made Active in Reports: 08/02/1994
Number of Days to Update: 6

Source: Department of Health Services
Telephone: 916-255-2118
Last EDR Contact: 05/31/1994
Next Scheduled EDR Contact: N/A
Data Release Frequency: No Update Planned

CORTESE: "Cortese" Hazardous Waste & Substances Sites List

The sites for the list are designated by the State Water Resource Control Board (LUST), the Integrated Waste Board (SWF/LS), and the Department of Toxic Substances Control (Cal-Sites).

Date of Government Version: 03/22/2021
Date Data Arrived at EDR: 03/23/2021
Date Made Active in Reports: 06/10/2021
Number of Days to Update: 79

Source: CAL EPA/Office of Emergency Information
Telephone: 916-323-3400
Last EDR Contact: 06/17/2021
Next Scheduled EDR Contact: 10/04/2021
Data Release Frequency: Quarterly

CUPA LIVERMORE-PLEASANTON: CUPA Facility Listing

list of facilities associated with the various CUPA programs in Livermore-Pleasanton

Date of Government Version: 05/01/2019
Date Data Arrived at EDR: 05/14/2019
Date Made Active in Reports: 07/17/2019
Number of Days to Update: 64

Source: Livermore-Pleasanton Fire Department
Telephone: 925-454-2361
Last EDR Contact: 05/14/2021
Next Scheduled EDR Contact: 08/23/2021
Data Release Frequency: Varies

DRYCLEANERS: Cleaner Facilities

A list of drycleaner related facilities that have EPA ID numbers. These are facilities with certain SIC codes: power laundries, family and commercial; garment pressing and cleaner's agents; linen supply; coin-operated laundries and cleaning; drycleaning plants, except rugs; carpet and upholster cleaning; industrial launderers; laundry and garment services.

Date of Government Version: 03/01/2021
Date Data Arrived at EDR: 03/04/2021
Date Made Active in Reports: 05/20/2021
Number of Days to Update: 77

Source: Department of Toxic Substance Control
Telephone: 916-327-4498
Last EDR Contact: 05/25/2021
Next Scheduled EDR Contact: 09/13/2021
Data Release Frequency: Annually

DRYCLEAN AVAQMD: Antelope Valley Air Quality Management District Drycleaner Listing

A listing of dry cleaners in the Antelope Valley Air Quality Management District.

GOVERNMENT RECORDS SEARCHED / DATA CURRENCY TRACKING

Date of Government Version: 02/26/2021
Date Data Arrived at EDR: 03/02/2021
Date Made Active in Reports: 05/19/2021
Number of Days to Update: 78

Source: Antelope Valley Air Quality Management District
Telephone: 661-723-8070
Last EDR Contact: 05/25/2021
Next Scheduled EDR Contact: 09/13/2021
Data Release Frequency: Varies

DRYCLEAN SOUTH COAST: South Coast Air Quality Management District Drycleaner Listing
A listing of dry cleaners in the South Coast Air Quality Management District

Date of Government Version: 02/23/2021
Date Data Arrived at EDR: 02/25/2021
Date Made Active in Reports: 05/19/2021
Number of Days to Update: 83

Source: South Coast Air Quality Management District
Telephone: 909-396-3211
Last EDR Contact: 05/18/2021
Next Scheduled EDR Contact: 09/06/2021
Data Release Frequency: Varies

EMI: Emissions Inventory Data

Toxics and criteria pollutant emissions data collected by the ARB and local air pollution agencies.

Date of Government Version: 12/31/2018
Date Data Arrived at EDR: 06/16/2020
Date Made Active in Reports: 08/28/2020
Number of Days to Update: 73

Source: California Air Resources Board
Telephone: 916-322-2990
Last EDR Contact: 06/10/2021
Next Scheduled EDR Contact: 09/27/2021
Data Release Frequency: Varies

ENF: Enforcement Action Listing

A listing of Water Board Enforcement Actions. Formal is everything except Oral/Verbal Communication, Notice of Violation, Expedited Payment Letter, and Staff Enforcement Letter.

Date of Government Version: 12/31/2020
Date Data Arrived at EDR: 01/20/2021
Date Made Active in Reports: 04/09/2021
Number of Days to Update: 79

Source: State Water Resources Control Board
Telephone: 916-445-9379
Last EDR Contact: 04/20/2021
Next Scheduled EDR Contact: 08/02/2021
Data Release Frequency: Varies

Financial Assurance 1: Financial Assurance Information Listing

Financial Assurance information

Date of Government Version: 01/25/2021
Date Data Arrived at EDR: 01/26/2021
Date Made Active in Reports: 04/13/2021
Number of Days to Update: 77

Source: Department of Toxic Substances Control
Telephone: 916-255-3628
Last EDR Contact: 04/14/2021
Next Scheduled EDR Contact: 08/02/2021
Data Release Frequency: Varies

Financial Assurance 2: Financial Assurance Information Listing

A listing of financial assurance information for solid waste facilities. Financial assurance is intended to ensure that resources are available to pay for the cost of closure, post-closure care, and corrective measures if the owner or operator of a regulated facility is unable or unwilling to pay.

Date of Government Version: 02/08/2021
Date Data Arrived at EDR: 02/12/2021
Date Made Active in Reports: 05/05/2021
Number of Days to Update: 82

Source: California Integrated Waste Management Board
Telephone: 916-341-6066
Last EDR Contact: 05/05/2021
Next Scheduled EDR Contact: 08/23/2021
Data Release Frequency: Varies

HAZNET: Facility and Manifest Data

Facility and Manifest Data. The data is extracted from the copies of hazardous waste manifests received each year by the DTSC. The annual volume of manifests is typically 700,000 - 1,000,000 annually, representing approximately 350,000 - 500,000 shipments. Data are from the manifests submitted without correction, and therefore many contain some invalid values for data elements such as generator ID, TSD ID, waste category, and disposal method. This database begins with calendar year 1993.

GOVERNMENT RECORDS SEARCHED / DATA CURRENCY TRACKING

Date of Government Version: 12/31/2019
Date Data Arrived at EDR: 04/15/2020
Date Made Active in Reports: 07/02/2020
Number of Days to Update: 78

Source: California Environmental Protection Agency
Telephone: 916-255-1136
Last EDR Contact: 04/09/2021
Next Scheduled EDR Contact: 07/19/2021
Data Release Frequency: Annually

ICE: ICE

Contains data pertaining to the Permitted Facilities with Inspections / Enforcements sites tracked in Envirostor.

Date of Government Version: 02/16/2021
Date Data Arrived at EDR: 02/17/2021
Date Made Active in Reports: 05/07/2021
Number of Days to Update: 79

Source: Department of Toxic Substances Control
Telephone: 877-786-9427
Last EDR Contact: 05/14/2021
Next Scheduled EDR Contact: 08/30/2021
Data Release Frequency: Quarterly

HIST CORTESE: Hazardous Waste & Substance Site List

The sites for the list are designated by the State Water Resource Control Board [LUST], the Integrated Waste Board [SWF/LS], and the Department of Toxic Substances Control [CALSTATES]. This listing is no longer updated by the state agency.

Date of Government Version: 04/01/2001
Date Data Arrived at EDR: 01/22/2009
Date Made Active in Reports: 04/08/2009
Number of Days to Update: 76

Source: Department of Toxic Substances Control
Telephone: 916-323-3400
Last EDR Contact: 01/22/2009
Next Scheduled EDR Contact: N/A
Data Release Frequency: No Update Planned

HWP: EnviroStor Permitted Facilities Listing

Detailed information on permitted hazardous waste facilities and corrective action ("cleanups") tracked in EnviroStor.

Date of Government Version: 02/16/2021
Date Data Arrived at EDR: 02/17/2021
Date Made Active in Reports: 05/10/2021
Number of Days to Update: 82

Source: Department of Toxic Substances Control
Telephone: 916-323-3400
Last EDR Contact: 05/14/2021
Next Scheduled EDR Contact: 08/30/2021
Data Release Frequency: Quarterly

HWT: Registered Hazardous Waste Transporter Database

A listing of hazardous waste transporters. In California, unless specifically exempted, it is unlawful for any person to transport hazardous wastes unless the person holds a valid registration issued by DTSC. A hazardous waste transporter registration is valid for one year and is assigned a unique registration number.

Date of Government Version: 04/05/2021
Date Data Arrived at EDR: 04/06/2021
Date Made Active in Reports: 06/23/2021
Number of Days to Update: 78

Source: Department of Toxic Substances Control
Telephone: 916-440-7145
Last EDR Contact: 04/06/2021
Next Scheduled EDR Contact: 07/19/2021
Data Release Frequency: Quarterly

MINES: Mines Site Location Listing

A listing of mine site locations from the Office of Mine Reclamation.

Date of Government Version: 03/08/2021
Date Data Arrived at EDR: 03/09/2021
Date Made Active in Reports: 03/30/2021
Number of Days to Update: 21

Source: Department of Conservation
Telephone: 916-322-1080
Last EDR Contact: 06/03/2021
Next Scheduled EDR Contact: 09/20/2021
Data Release Frequency: Quarterly

MWMP: Medical Waste Management Program Listing

The Medical Waste Management Program (MWMP) ensures the proper handling and disposal of medical waste by permitting and inspecting medical waste Offsite Treatment Facilities (PDF) and Transfer Stations (PDF) throughout the state. MWMP also oversees all Medical Waste Transporters.

GOVERNMENT RECORDS SEARCHED / DATA CURRENCY TRACKING

Date of Government Version: 01/29/2021
Date Data Arrived at EDR: 03/03/2021
Date Made Active in Reports: 05/20/2021
Number of Days to Update: 78

Source: Department of Public Health
Telephone: 916-558-1784
Last EDR Contact: 05/28/2021
Next Scheduled EDR Contact: 09/13/2021
Data Release Frequency: Varies

NPDES: NPDES Permits Listing

A listing of NPDES permits, including stormwater.

Date of Government Version: 02/08/2021
Date Data Arrived at EDR: 02/09/2021
Date Made Active in Reports: 05/04/2021
Number of Days to Update: 84

Source: State Water Resources Control Board
Telephone: 916-445-9379
Last EDR Contact: 05/11/2021
Next Scheduled EDR Contact: 08/23/2021
Data Release Frequency: Quarterly

PEST LIC: Pesticide Regulation Licenses Listing

A listing of licenses and certificates issued by the Department of Pesticide Regulation. The DPR issues licenses and/or certificates to: Persons and businesses that apply or sell pesticides; Pest control dealers and brokers; Persons who advise on agricultural pesticide applications.

Date of Government Version: 03/02/2021
Date Data Arrived at EDR: 03/03/2021
Date Made Active in Reports: 05/20/2021
Number of Days to Update: 78

Source: Department of Pesticide Regulation
Telephone: 916-445-4038
Last EDR Contact: 05/28/2021
Next Scheduled EDR Contact: 09/13/2021
Data Release Frequency: Quarterly

PROC: Certified Processors Database

A listing of certified processors.

Date of Government Version: 03/09/2021
Date Data Arrived at EDR: 03/09/2021
Date Made Active in Reports: 03/31/2021
Number of Days to Update: 22

Source: Department of Conservation
Telephone: 916-323-3836
Last EDR Contact: 06/04/2021
Next Scheduled EDR Contact: 09/20/2021
Data Release Frequency: Quarterly

NOTIFY 65: Proposition 65 Records

Listings of all Proposition 65 incidents reported to counties by the State Water Resources Control Board and the Regional Water Quality Control Board. This database is no longer updated by the reporting agency.

Date of Government Version: 03/12/2021
Date Data Arrived at EDR: 03/16/2021
Date Made Active in Reports: 06/01/2021
Number of Days to Update: 77

Source: State Water Resources Control Board
Telephone: 916-445-3846
Last EDR Contact: 06/08/2021
Next Scheduled EDR Contact: 09/27/2021
Data Release Frequency: No Update Planned

UIC: UIC Listing

A listing of wells identified as underground injection wells, in the California Oil and Gas Wells database.

Date of Government Version: 03/08/2021
Date Data Arrived at EDR: 03/09/2021
Date Made Active in Reports: 03/31/2021
Number of Days to Update: 22

Source: Department of Conservation
Telephone: 916-445-2408
Last EDR Contact: 06/03/2021
Next Scheduled EDR Contact: 09/20/2021
Data Release Frequency: Varies

UIC GEO: Underground Injection Control Sites (GEOTRACKER)

Underground control injection sites

Date of Government Version: 03/08/2021
Date Data Arrived at EDR: 03/09/2021
Date Made Active in Reports: 03/30/2021
Number of Days to Update: 21

Source: State Water Resource Control Board
Telephone: 866-480-1028
Last EDR Contact: 06/03/2021
Next Scheduled EDR Contact: 09/20/2021
Data Release Frequency: Varies

GOVERNMENT RECORDS SEARCHED / DATA CURRENCY TRACKING

WASTEWATER PITS: Oil Wastewater Pits Listing

Water officials discovered that oil producers have been dumping chemical-laden wastewater into hundreds of unlined pits that are operating without proper permits. Inspections completed by the Central Valley Regional Water Quality Control Board revealed the existence of previously unidentified waste sites. The water boards review found that more than one-third of the region's active disposal pits are operating without permission.

Date of Government Version: 11/19/2019	Source: RWQCB, Central Valley Region
Date Data Arrived at EDR: 01/07/2020	Telephone: 559-445-5577
Date Made Active in Reports: 03/09/2020	Last EDR Contact: 04/09/2021
Number of Days to Update: 62	Next Scheduled EDR Contact: 07/19/2021
	Data Release Frequency: Varies

WDS: Waste Discharge System

Sites which have been issued waste discharge requirements.

Date of Government Version: 06/19/2007	Source: State Water Resources Control Board
Date Data Arrived at EDR: 06/20/2007	Telephone: 916-341-5227
Date Made Active in Reports: 06/29/2007	Last EDR Contact: 05/14/2021
Number of Days to Update: 9	Next Scheduled EDR Contact: 08/30/2021
	Data Release Frequency: No Update Planned

WIP: Well Investigation Program Case List

Well Investigation Program case in the San Gabriel and San Fernando Valley area.

Date of Government Version: 07/03/2009	Source: Los Angeles Water Quality Control Board
Date Data Arrived at EDR: 07/21/2009	Telephone: 213-576-6726
Date Made Active in Reports: 08/03/2009	Last EDR Contact: 06/15/2021
Number of Days to Update: 13	Next Scheduled EDR Contact: 10/04/2021
	Data Release Frequency: No Update Planned

MILITARY PRIV SITES: Military Privatized Sites (GEOTRACKER)

Military privatized sites

Date of Government Version: 03/08/2021	Source: State Water Resources Control Board
Date Data Arrived at EDR: 03/09/2021	Telephone: 866-480-1028
Date Made Active in Reports: 03/30/2021	Last EDR Contact: 06/03/2021
Number of Days to Update: 21	Next Scheduled EDR Contact: 09/20/2021
	Data Release Frequency: Varies

PROJECT: Project Sites (GEOTRACKER)

Projects sites

Date of Government Version: 03/08/2021	Source: State Water Resources Control Board
Date Data Arrived at EDR: 03/09/2021	Telephone: 866-480-1028
Date Made Active in Reports: 03/30/2021	Last EDR Contact: 06/03/2021
Number of Days to Update: 21	Next Scheduled EDR Contact: 09/20/2021
	Data Release Frequency: Varies

WDR: Waste Discharge Requirements Listing

In general, the Waste Discharge Requirements (WDRs) Program (sometimes also referred to as the "Non Chapter 15 (Non 15) Program") regulates point discharges that are exempt pursuant to Subsection 20090 of Title 27 and not subject to the Federal Water Pollution Control Act. Exemptions from Title 27 may be granted for nine categories of discharges (e.g., sewage, wastewater, etc.) that meet, and continue to meet, the preconditions listed for each specific exemption. The scope of the WDRs Program also includes the discharge of wastes classified as inert, pursuant to section 20230 of Title 27.

Date of Government Version: 03/09/2021	Source: State Water Resources Control Board
Date Data Arrived at EDR: 03/09/2021	Telephone: 916-341-5810
Date Made Active in Reports: 03/31/2021	Last EDR Contact: 06/07/2021
Number of Days to Update: 22	Next Scheduled EDR Contact: 09/20/2021
	Data Release Frequency: Quarterly

GOVERNMENT RECORDS SEARCHED / DATA CURRENCY TRACKING

CIWQS: California Integrated Water Quality System

The California Integrated Water Quality System (CIWQS) is a computer system used by the State and Regional Water Quality Control Boards to track information about places of environmental interest, manage permits and other orders, track inspections, and manage violations and enforcement activities.

Date of Government Version: 11/30/2020	Source: State Water Resources Control Board
Date Data Arrived at EDR: 12/01/2020	Telephone: 866-794-4977
Date Made Active in Reports: 02/12/2021	Last EDR Contact: 05/19/2021
Number of Days to Update: 73	Next Scheduled EDR Contact: 09/13/2021
	Data Release Frequency: Varies

CERS: CalEPA Regulated Site Portal Data

The CalEPA Regulated Site Portal database combines data about environmentally regulated sites and facilities in California into a single database. It combines data from a variety of state and federal databases, and provides an overview of regulated activities across the spectrum of environmental programs for any given location in California. These activities include hazardous materials and waste, state and federal cleanups, impacted ground and surface waters, and toxic materials

Date of Government Version: 01/20/2021	Source: California Environmental Protection Agency
Date Data Arrived at EDR: 01/20/2021	Telephone: 916-323-2514
Date Made Active in Reports: 04/08/2021	Last EDR Contact: 04/20/2021
Number of Days to Update: 78	Next Scheduled EDR Contact: 08/02/2021
	Data Release Frequency: Varies

NON-CASE INFO: Non-Case Information Sites (GEOTRACKER)

Non-Case Information sites

Date of Government Version: 03/08/2021	Source: State Water Resources Control Board
Date Data Arrived at EDR: 03/09/2021	Telephone: 866-480-1028
Date Made Active in Reports: 03/30/2021	Last EDR Contact: 06/03/2021
Number of Days to Update: 21	Next Scheduled EDR Contact: 09/20/2021
	Data Release Frequency: Varies

OTHER OIL GAS: Other Oil & Gas Projects Sites (GEOTRACKER)

Other Oil & Gas Projects sites

Date of Government Version: 03/08/2021	Source: State Water Resources Control Board
Date Data Arrived at EDR: 03/09/2021	Telephone: 866-480-1028
Date Made Active in Reports: 03/30/2021	Last EDR Contact: 06/03/2021
Number of Days to Update: 21	Next Scheduled EDR Contact: 09/20/2021
	Data Release Frequency: Varies

PROD WATER PONDS: Produced Water Ponds Sites (GEOTRACKER)

Produced water ponds sites

Date of Government Version: 03/08/2021	Source: State Water Resources Control Board
Date Data Arrived at EDR: 03/09/2021	Telephone: 866-480-1028
Date Made Active in Reports: 03/30/2021	Last EDR Contact: 06/03/2021
Number of Days to Update: 21	Next Scheduled EDR Contact: 09/20/2021
	Data Release Frequency: Varies

SAMPLING POINT: Sampling Point ? Public Sites (GEOTRACKER)

Sampling point - public sites

Date of Government Version: 03/08/2021	Source: State Water Resources Control Board
Date Data Arrived at EDR: 03/09/2021	Telephone: 866-480-1028
Date Made Active in Reports: 03/30/2021	Last EDR Contact: 06/03/2021
Number of Days to Update: 21	Next Scheduled EDR Contact: 09/20/2021
	Data Release Frequency: Varies

GOVERNMENT RECORDS SEARCHED / DATA CURRENCY TRACKING

WELL STIM PROJ: Well Stimulation Project (GEOTRACKER)

Includes areas of groundwater monitoring plans, a depiction of the monitoring network, and the facilities, boundaries, and subsurface characteristics of the oilfield and the features (oil and gas wells, produced water ponds, UIC wells, water supply wells, etc?) being monitored

Date of Government Version: 03/08/2021	Source: State Water Resources Control Board
Date Data Arrived at EDR: 03/09/2021	Telephone: 866-480-1028
Date Made Active in Reports: 03/30/2021	Last EDR Contact: 06/03/2021
Number of Days to Update: 21	Next Scheduled EDR Contact: 09/20/2021
	Data Release Frequency: Varies

PCS: Permit Compliance System

PCS is a computerized management information system that contains data on National Pollutant Discharge Elimination System (NPDES) permit holding facilities. PCS tracks the permit, compliance, and enforcement status of NPDES facilities.

Date of Government Version: 07/14/2011	Source: EPA, Office of Water
Date Data Arrived at EDR: 08/05/2011	Telephone: 202-564-2496
Date Made Active in Reports: 09/29/2011	Last EDR Contact: 03/31/2021
Number of Days to Update: 55	Next Scheduled EDR Contact: 07/19/2021
	Data Release Frequency: Semi-Annually

PCS INACTIVE: Listing of Inactive PCS Permits

An inactive permit is a facility that has shut down or is no longer discharging.

Date of Government Version: 11/05/2014	Source: EPA
Date Data Arrived at EDR: 01/06/2015	Telephone: 202-564-2496
Date Made Active in Reports: 05/06/2015	Last EDR Contact: 03/31/2021
Number of Days to Update: 120	Next Scheduled EDR Contact: 07/19/2021
	Data Release Frequency: Semi-Annually

PCS ENF: Enforcement data

No description is available for this data

Date of Government Version: 12/31/2014	Source: EPA
Date Data Arrived at EDR: 02/05/2015	Telephone: 202-564-2497
Date Made Active in Reports: 03/06/2015	Last EDR Contact: 03/31/2021
Number of Days to Update: 29	Next Scheduled EDR Contact: 07/19/2021
	Data Release Frequency: Varies

MINES MRDS: Mineral Resources Data System

Mineral Resources Data System

Date of Government Version: 04/06/2018	Source: USGS
Date Data Arrived at EDR: 10/21/2019	Telephone: 703-648-6533
Date Made Active in Reports: 10/24/2019	Last EDR Contact: 05/27/2021
Number of Days to Update: 3	Next Scheduled EDR Contact: 09/06/2021
	Data Release Frequency: Varies

HWTS: Hazardous Waste Tracking System

DTSC maintains the Hazardous Waste Tracking System that stores ID number information since the early 1980s and manifest data since 1993. The system collects both manifest copies from the generator and destination facility.

Date of Government Version: 04/08/2021	Source: Department of Toxic Substances Control
Date Data Arrived at EDR: 04/09/2021	Telephone: 916-324-2444
Date Made Active in Reports: 04/20/2021	Last EDR Contact: 04/05/2021
Number of Days to Update: 11	Next Scheduled EDR Contact: 07/19/2021
	Data Release Frequency: Varies

GOVERNMENT RECORDS SEARCHED / DATA CURRENCY TRACKING

EDR HIGH RISK HISTORICAL RECORDS

EDR Exclusive Records

EDR MGP: EDR Proprietary Manufactured Gas Plants

The EDR Proprietary Manufactured Gas Plant Database includes records of coal gas plants (manufactured gas plants) compiled by EDR's researchers. Manufactured gas sites were used in the United States from the 1800's to 1950's to produce a gas that could be distributed and used as fuel. These plants used whale oil, rosin, coal, or a mixture of coal, oil, and water that also produced a significant amount of waste. Many of the byproducts of the gas production, such as coal tar (oily waste containing volatile and non-volatile chemicals), sludges, oils and other compounds are potentially hazardous to human health and the environment. The byproduct from this process was frequently disposed of directly at the plant site and can remain or spread slowly, serving as a continuous source of soil and groundwater contamination.

Date of Government Version: N/A
Date Data Arrived at EDR: N/A
Date Made Active in Reports: N/A
Number of Days to Update: N/A

Source: EDR, Inc.
Telephone: N/A
Last EDR Contact: N/A
Next Scheduled EDR Contact: N/A
Data Release Frequency: No Update Planned

EDR Hist Auto: EDR Exclusive Historical Auto Stations

EDR has searched selected national collections of business directories and has collected listings of potential gas station/filling station/service station sites that were available to EDR researchers. EDR's review was limited to those categories of sources that might, in EDR's opinion, include gas station/filling station/service station establishments. The categories reviewed included, but were not limited to gas, gas station, gasoline station, filling station, auto, automobile repair, auto service station, service station, etc. This database falls within a category of information EDR classifies as "High Risk Historical Records", or HRHR. EDR's HRHR effort presents unique and sometimes proprietary data about past sites and operations that typically create environmental concerns, but may not show up in current government records searches.

Date of Government Version: N/A
Date Data Arrived at EDR: N/A
Date Made Active in Reports: N/A
Number of Days to Update: N/A

Source: EDR, Inc.
Telephone: N/A
Last EDR Contact: N/A
Next Scheduled EDR Contact: N/A
Data Release Frequency: Varies

EDR Hist Cleaner: EDR Exclusive Historical Cleaners

EDR has searched selected national collections of business directories and has collected listings of potential dry cleaner sites that were available to EDR researchers. EDR's review was limited to those categories of sources that might, in EDR's opinion, include dry cleaning establishments. The categories reviewed included, but were not limited to dry cleaners, cleaners, laundry, laundromat, cleaning/laundry, wash & dry etc. This database falls within a category of information EDR classifies as "High Risk Historical Records", or HRHR. EDR's HRHR effort presents unique and sometimes proprietary data about past sites and operations that typically create environmental concerns, but may not show up in current government records searches.

Date of Government Version: N/A
Date Data Arrived at EDR: N/A
Date Made Active in Reports: N/A
Number of Days to Update: N/A

Source: EDR, Inc.
Telephone: N/A
Last EDR Contact: N/A
Next Scheduled EDR Contact: N/A
Data Release Frequency: Varies

EDR RECOVERED GOVERNMENT ARCHIVES

Exclusive Recovered Govt. Archives

RGA LF: Recovered Government Archive Solid Waste Facilities List

The EDR Recovered Government Archive Landfill database provides a list of landfills derived from historical databases and includes many records that no longer appear in current government lists. Compiled from Records formerly available from the Department of Resources Recycling and Recovery in California.

GOVERNMENT RECORDS SEARCHED / DATA CURRENCY TRACKING

Date of Government Version: N/A
Date Data Arrived at EDR: 07/01/2013
Date Made Active in Reports: 01/13/2014
Number of Days to Update: 196

Source: Department of Resources Recycling and Recovery
Telephone: N/A
Last EDR Contact: 06/01/2012
Next Scheduled EDR Contact: N/A
Data Release Frequency: Varies

RGA LUST: Recovered Government Archive Leaking Underground Storage Tank

The EDR Recovered Government Archive Leaking Underground Storage Tank database provides a list of LUST incidents derived from historical databases and includes many records that no longer appear in current government lists. Compiled from Records formerly available from the State Water Resources Control Board in California.

Date of Government Version: N/A
Date Data Arrived at EDR: 07/01/2013
Date Made Active in Reports: 12/30/2013
Number of Days to Update: 182

Source: State Water Resources Control Board
Telephone: N/A
Last EDR Contact: 06/01/2012
Next Scheduled EDR Contact: N/A
Data Release Frequency: Varies

COUNTY RECORDS

ALAMEDA COUNTY:

CS ALAMEDA: Contaminated Sites

A listing of contaminated sites overseen by the Toxic Release Program (oil and groundwater contamination from chemical releases and spills) and the Leaking Underground Storage Tank Program (soil and ground water contamination from leaking petroleum USTs).

Date of Government Version: 01/09/2019
Date Data Arrived at EDR: 01/11/2019
Date Made Active in Reports: 03/05/2019
Number of Days to Update: 53

Source: Alameda County Environmental Health Services
Telephone: 510-567-6700
Last EDR Contact: 03/31/2021
Next Scheduled EDR Contact: 07/19/2021
Data Release Frequency: Semi-Annually

UST ALAMEDA: Underground Tanks

Underground storage tank sites located in Alameda county.

Date of Government Version: 03/17/2021
Date Data Arrived at EDR: 03/18/2021
Date Made Active in Reports: 03/25/2021
Number of Days to Update: 7

Source: Alameda County Environmental Health Services
Telephone: 510-567-6700
Last EDR Contact: 03/17/2021
Next Scheduled EDR Contact: 07/19/2021
Data Release Frequency: Semi-Annually

AMADOR COUNTY:

CUPA AMADOR: CUPA Facility List

Cupa Facility List

Date of Government Version: 02/02/2021
Date Data Arrived at EDR: 02/04/2021
Date Made Active in Reports: 04/23/2021
Number of Days to Update: 78

Source: Amador County Environmental Health
Telephone: 209-223-6439
Last EDR Contact: 05/25/2021
Next Scheduled EDR Contact: 08/16/2021
Data Release Frequency: Varies

BUTTE COUNTY:

CUPA BUTTE: CUPA Facility Listing

Cupa facility list.

GOVERNMENT RECORDS SEARCHED / DATA CURRENCY TRACKING

Date of Government Version: 04/21/2017
Date Data Arrived at EDR: 04/25/2017
Date Made Active in Reports: 08/09/2017
Number of Days to Update: 106

Source: Public Health Department
Telephone: 530-538-7149
Last EDR Contact: 03/31/2021
Next Scheduled EDR Contact: 07/19/2021
Data Release Frequency: No Update Planned

CALVERAS COUNTY:

CUPA CALVERAS: CUPA Facility Listing Cupa Facility Listing

Date of Government Version: 12/15/2020
Date Data Arrived at EDR: 12/16/2020
Date Made Active in Reports: 12/24/2020
Number of Days to Update: 8

Source: Calveras County Environmental Health
Telephone: 209-754-6399
Last EDR Contact: 06/15/2021
Next Scheduled EDR Contact: 10/04/2021
Data Release Frequency: Quarterly

COLUSA COUNTY:

CUPA COLUSA: CUPA Facility List Cupa facility list.

Date of Government Version: 04/06/2020
Date Data Arrived at EDR: 04/23/2020
Date Made Active in Reports: 07/10/2020
Number of Days to Update: 78

Source: Health & Human Services
Telephone: 530-458-0396
Last EDR Contact: 04/27/2021
Next Scheduled EDR Contact: 08/16/2021
Data Release Frequency: Semi-Annually

CONTRA COSTA COUNTY:

SL CONTRA COSTA: Site List

List includes sites from the underground tank, hazardous waste generator and business plan/2185 programs.

Date of Government Version: 01/25/2021
Date Data Arrived at EDR: 01/26/2021
Date Made Active in Reports: 04/16/2021
Number of Days to Update: 80

Source: Contra Costa Health Services Department
Telephone: 925-646-2286
Last EDR Contact: 04/20/2021
Next Scheduled EDR Contact: 08/09/2021
Data Release Frequency: Semi-Annually

DEL NORTE COUNTY:

CUPA DEL NORTE: CUPA Facility List Cupa Facility list

Date of Government Version: 12/17/2020
Date Data Arrived at EDR: 01/28/2021
Date Made Active in Reports: 04/16/2021
Number of Days to Update: 78

Source: Del Norte County Environmental Health Division
Telephone: 707-465-0426
Last EDR Contact: 04/21/2021
Next Scheduled EDR Contact: 08/09/2021
Data Release Frequency: Varies

EL DORADO COUNTY:

CUPA EL DORADO: CUPA Facility List CUPA facility list.

GOVERNMENT RECORDS SEARCHED / DATA CURRENCY TRACKING

Date of Government Version: 02/09/2021
Date Data Arrived at EDR: 02/11/2021
Date Made Active in Reports: 05/05/2021
Number of Days to Update: 83

Source: El Dorado County Environmental Management Department
Telephone: 530-621-6623
Last EDR Contact: 05/05/2021
Next Scheduled EDR Contact: 08/09/2021
Data Release Frequency: Varies

FRESNO COUNTY:

CUPA FRESNO: CUPA Resources List

Certified Unified Program Agency. CUPA's are responsible for implementing a unified hazardous materials and hazardous waste management regulatory program. The agency provides oversight of businesses that deal with hazardous materials, operate underground storage tanks or aboveground storage tanks.

Date of Government Version: 01/14/2021
Date Data Arrived at EDR: 01/15/2021
Date Made Active in Reports: 04/05/2021
Number of Days to Update: 80

Source: Dept. of Community Health
Telephone: 559-445-3271
Last EDR Contact: 06/23/2021
Next Scheduled EDR Contact: 10/11/2021
Data Release Frequency: Semi-Annually

GLENN COUNTY:

CUPA GLENN: CUPA Facility List

Cupa facility list

Date of Government Version: 01/22/2018
Date Data Arrived at EDR: 01/24/2018
Date Made Active in Reports: 03/14/2018
Number of Days to Update: 49

Source: Glenn County Air Pollution Control District
Telephone: 830-934-6500
Last EDR Contact: 04/14/2021
Next Scheduled EDR Contact: 08/02/2021
Data Release Frequency: No Update Planned

HUMBOLDT COUNTY:

CUPA HUMBOLDT: CUPA Facility List

CUPA facility list.

Date of Government Version: 05/17/2021
Date Data Arrived at EDR: 05/18/2021
Date Made Active in Reports: 05/20/2021
Number of Days to Update: 2

Source: Humboldt County Environmental Health
Telephone: N/A
Last EDR Contact: 05/10/2021
Next Scheduled EDR Contact: 08/30/2021
Data Release Frequency: Semi-Annually

IMPERIAL COUNTY:

CUPA IMPERIAL: CUPA Facility List

Cupa facility list.

Date of Government Version: 01/19/2021
Date Data Arrived at EDR: 01/20/2021
Date Made Active in Reports: 04/08/2021
Number of Days to Update: 78

Source: San Diego Border Field Office
Telephone: 760-339-2777
Last EDR Contact: 04/14/2021
Next Scheduled EDR Contact: 08/02/2021
Data Release Frequency: Varies

INYO COUNTY:

GOVERNMENT RECORDS SEARCHED / DATA CURRENCY TRACKING

CUPA INYO: CUPA Facility List Cupa facility list.

Date of Government Version: 04/02/2018
Date Data Arrived at EDR: 04/03/2018
Date Made Active in Reports: 06/14/2018
Number of Days to Update: 77

Source: Inyo County Environmental Health Services
Telephone: 760-878-0238
Last EDR Contact: 05/11/2021
Next Scheduled EDR Contact: 08/30/2021
Data Release Frequency: Varies

KERN COUNTY:

CUPA KERN: CUPA Facility List

A listing of sites included in the Kern County Hazardous Material Business Plan.

Date of Government Version: 10/29/2020
Date Data Arrived at EDR: 10/30/2020
Date Made Active in Reports: 01/15/2021
Number of Days to Update: 77

Source: Kern County Public Health
Telephone: 661-321-3000
Last EDR Contact: 04/27/2021
Next Scheduled EDR Contact: 08/16/2021
Data Release Frequency: Varies

UST KERN: Underground Storage Tank Sites & Tank Listing Kern County Sites and Tanks Listing.

Date of Government Version: 01/19/2021
Date Data Arrived at EDR: 01/21/2021
Date Made Active in Reports: 01/28/2021
Number of Days to Update: 7

Source: Kern County Environment Health Services Department
Telephone: 661-862-8700
Last EDR Contact: 05/25/2021
Next Scheduled EDR Contact: 08/16/2021
Data Release Frequency: Quarterly

KINGS COUNTY:

CUPA KINGS: CUPA Facility List

A listing of sites included in the county's Certified Unified Program Agency database. California's Secretary for Environmental Protection established the unified hazardous materials and hazardous waste regulatory program as required by chapter 6.11 of the California Health and Safety Code. The Unified Program consolidates the administration, permits, inspections, and enforcement activities.

Date of Government Version: 12/03/2020
Date Data Arrived at EDR: 01/26/2021
Date Made Active in Reports: 04/14/2021
Number of Days to Update: 78

Source: Kings County Department of Public Health
Telephone: 559-584-1411
Last EDR Contact: 05/25/2021
Next Scheduled EDR Contact: 08/30/2021
Data Release Frequency: Varies

LAKE COUNTY:

CUPA LAKE: CUPA Facility List Cupa facility list

Date of Government Version: 02/10/2021
Date Data Arrived at EDR: 02/12/2021
Date Made Active in Reports: 03/11/2021
Number of Days to Update: 27

Source: Lake County Environmental Health
Telephone: 707-263-1164
Last EDR Contact: 04/07/2021
Next Scheduled EDR Contact: 07/26/2021
Data Release Frequency: Varies

LASSEN COUNTY:

GOVERNMENT RECORDS SEARCHED / DATA CURRENCY TRACKING

CUPA LASSEN: CUPA Facility List Cupa facility list

Date of Government Version: 07/31/2020
Date Data Arrived at EDR: 08/21/2020
Date Made Active in Reports: 11/09/2020
Number of Days to Update: 80

Source: Lassen County Environmental Health
Telephone: 530-251-8528
Last EDR Contact: 06/04/2021
Next Scheduled EDR Contact: 08/02/2021
Data Release Frequency: Varies

LOS ANGELES COUNTY:

AOCONCERN: Key Areas of Concerns in Los Angeles County

San Gabriel Valley areas where VOC contamination is at or above the MCL as designated by region 9 EPA office. Date of Government Version: 3/30/2009 Exide Site area is a cleanup plan of lead-impacted soil surrounding the former Exide Facility as designated by the DTSC. Date of Government Version: 7/17/2017

Date of Government Version: 03/30/2009
Date Data Arrived at EDR: 03/31/2009
Date Made Active in Reports: 10/23/2009
Number of Days to Update: 206

Source: N/A
Telephone: N/A
Last EDR Contact: 06/08/2021
Next Scheduled EDR Contact: 09/27/2021
Data Release Frequency: No Update Planned

HMS LOS ANGELES: HMS: Street Number List

Industrial Waste and Underground Storage Tank Sites.

Date of Government Version: 01/11/2021
Date Data Arrived at EDR: 01/12/2021
Date Made Active in Reports: 03/25/2021
Number of Days to Update: 72

Source: Department of Public Works
Telephone: 626-458-3517
Last EDR Contact: 04/05/2021
Next Scheduled EDR Contact: 07/19/2021
Data Release Frequency: Semi-Annually

LF LOS ANGELES: List of Solid Waste Facilities

Solid Waste Facilities in Los Angeles County.

Date of Government Version: 01/11/2021
Date Data Arrived at EDR: 01/12/2021
Date Made Active in Reports: 03/26/2021
Number of Days to Update: 73

Source: La County Department of Public Works
Telephone: 818-458-5185
Last EDR Contact: 04/13/2021
Next Scheduled EDR Contact: 07/26/2021
Data Release Frequency: Varies

LF LOS ANGELES CITY: City of Los Angeles Landfills

Landfills owned and maintained by the City of Los Angeles.

Date of Government Version: 01/01/2021
Date Data Arrived at EDR: 02/18/2021
Date Made Active in Reports: 05/10/2021
Number of Days to Update: 81

Source: Engineering & Construction Division
Telephone: 213-473-7869
Last EDR Contact: 04/07/2021
Next Scheduled EDR Contact: 07/26/2021
Data Release Frequency: Varies

LOS ANGELES AST: Active & Inactive AST Inventory

A listing of active & inactive above ground petroleum storage tank site locations, located in the City of Los Angeles.

Date of Government Version: 06/01/2019
Date Data Arrived at EDR: 06/25/2019
Date Made Active in Reports: 08/22/2019
Number of Days to Update: 58

Source: Los Angeles Fire Department
Telephone: 213-978-3800
Last EDR Contact: 06/17/2021
Next Scheduled EDR Contact: 10/04/2021
Data Release Frequency: Varies

GOVERNMENT RECORDS SEARCHED / DATA CURRENCY TRACKING

LOS ANGELES CO LF METHANE: Methane Producing Landfills

This data was created on April 30, 2012 to represent known disposal sites in Los Angeles County that may produce and emanate methane gas. The shapefile contains disposal sites within Los Angeles County that once accepted degradable refuse material. Information used to create this data was extracted from a landfill survey performed by County Engineers (Major Waste System Map, 1973) as well as historical records from CalRecycle, Regional Water Quality Control Board, and Los Angeles County Department of Public Health

Date of Government Version: 02/04/2021	Source: Los Angeles County Department of Public Works
Date Data Arrived at EDR: 04/16/2021	Telephone: 626-458-6973
Date Made Active in Reports: 04/21/2021	Last EDR Contact: 04/16/2021
Number of Days to Update: 5	Next Scheduled EDR Contact: 07/26/2021
	Data Release Frequency: No Update Planned

LOS ANGELES HM: Active & Inactive Hazardous Materials Inventory

A listing of active & inactive hazardous materials facility locations, located in the City of Los Angeles.

Date of Government Version: 06/01/2019	Source: Los Angeles Fire Department
Date Data Arrived at EDR: 06/25/2019	Telephone: 213-978-3800
Date Made Active in Reports: 08/22/2019	Last EDR Contact: 06/17/2021
Number of Days to Update: 58	Next Scheduled EDR Contact: 10/04/2021
	Data Release Frequency: Varies

LOS ANGELES UST: Active & Inactive UST Inventory

A listing of active & inactive underground storage tank site locations and underground storage tank historical sites, located in the City of Los Angeles.

Date of Government Version: 06/01/2019	Source: Los Angeles Fire Department
Date Data Arrived at EDR: 06/25/2019	Telephone: 213-978-3800
Date Made Active in Reports: 08/22/2019	Last EDR Contact: 06/17/2021
Number of Days to Update: 58	Next Scheduled EDR Contact: 10/04/2021
	Data Release Frequency: Varies

SITE MIT LOS ANGELES: Site Mitigation List

Industrial sites that have had some sort of spill or complaint.

Date of Government Version: 10/19/2020	Source: Community Health Services
Date Data Arrived at EDR: 01/12/2021	Telephone: 323-890-7806
Date Made Active in Reports: 03/26/2021	Last EDR Contact: 04/16/2021
Number of Days to Update: 73	Next Scheduled EDR Contact: 07/26/2021
	Data Release Frequency: Annually

UST EL SEGUNDO: City of El Segundo Underground Storage Tank

Underground storage tank sites located in El Segundo city.

Date of Government Version: 01/21/2017	Source: City of El Segundo Fire Department
Date Data Arrived at EDR: 04/19/2017	Telephone: 310-524-2236
Date Made Active in Reports: 05/10/2017	Last EDR Contact: 04/07/2021
Number of Days to Update: 21	Next Scheduled EDR Contact: 07/26/2021
	Data Release Frequency: No Update Planned

UST LONG BEACH: City of Long Beach Underground Storage Tank

Underground storage tank sites located in the city of Long Beach.

Date of Government Version: 04/22/2019	Source: City of Long Beach Fire Department
Date Data Arrived at EDR: 04/23/2019	Telephone: 562-570-2563
Date Made Active in Reports: 06/27/2019	Last EDR Contact: 04/14/2021
Number of Days to Update: 65	Next Scheduled EDR Contact: 08/02/2021
	Data Release Frequency: Varies

GOVERNMENT RECORDS SEARCHED / DATA CURRENCY TRACKING

UST TORRANCE: City of Torrance Underground Storage Tank
Underground storage tank sites located in the city of Torrance.

Date of Government Version: 09/11/2020	Source: City of Torrance Fire Department
Date Data Arrived at EDR: 10/07/2020	Telephone: 310-618-2973
Date Made Active in Reports: 12/23/2020	Last EDR Contact: 04/23/2021
Number of Days to Update: 77	Next Scheduled EDR Contact: 08/02/2021
	Data Release Frequency: Semi-Annually

MADERA COUNTY:

CUPA MADERA: CUPA Facility List

A listing of sites included in the county's Certified Unified Program Agency database. California's Secretary for Environmental Protection established the unified hazardous materials and hazardous waste regulatory program as required by chapter 6.11 of the California Health and Safety Code. The Unified Program consolidates the administration, permits, inspections, and enforcement activities.

Date of Government Version: 08/10/2020	Source: Madera County Environmental Health
Date Data Arrived at EDR: 08/12/2020	Telephone: 559-675-7823
Date Made Active in Reports: 10/23/2020	Last EDR Contact: 05/12/2021
Number of Days to Update: 72	Next Scheduled EDR Contact: 08/30/2021
	Data Release Frequency: Varies

MARIN COUNTY:

UST MARIN: Underground Storage Tank Sites
Currently permitted USTs in Marin County.

Date of Government Version: 09/26/2018	Source: Public Works Department Waste Management
Date Data Arrived at EDR: 10/04/2018	Telephone: 415-473-6647
Date Made Active in Reports: 11/02/2018	Last EDR Contact: 06/22/2021
Number of Days to Update: 29	Next Scheduled EDR Contact: 10/11/2021
	Data Release Frequency: Semi-Annually

MENDOCINO COUNTY:

UST MENDOCINO: Mendocino County UST Database
A listing of underground storage tank locations in Mendocino County.

Date of Government Version: 12/21/2020	Source: Department of Public Health
Date Data Arrived at EDR: 12/21/2020	Telephone: 707-463-4466
Date Made Active in Reports: 03/10/2021	Last EDR Contact: 05/18/2021
Number of Days to Update: 79	Next Scheduled EDR Contact: 09/06/2021
	Data Release Frequency: Annually

MERCED COUNTY:

CUPA MERCED: CUPA Facility List
CUPA facility list.

Date of Government Version: 02/04/2021	Source: Merced County Environmental Health
Date Data Arrived at EDR: 02/09/2021	Telephone: 209-381-1094
Date Made Active in Reports: 02/18/2021	Last EDR Contact: 05/12/2021
Number of Days to Update: 9	Next Scheduled EDR Contact: 08/30/2021
	Data Release Frequency: Varies

MONO COUNTY:

GOVERNMENT RECORDS SEARCHED / DATA CURRENCY TRACKING

CUPA MONO: CUPA Facility List CUPA Facility List

Date of Government Version: 02/22/2021
Date Data Arrived at EDR: 03/02/2021
Date Made Active in Reports: 05/19/2021
Number of Days to Update: 78

Source: Mono County Health Department
Telephone: 760-932-5580
Last EDR Contact: 06/02/2021
Next Scheduled EDR Contact: 09/06/3021
Data Release Frequency: Varies

MONTEREY COUNTY:

CUPA MONTEREY: CUPA Facility Listing

CUPA Program listing from the Environmental Health Division.

Date of Government Version: 01/08/2021
Date Data Arrived at EDR: 01/12/2021
Date Made Active in Reports: 03/25/2021
Number of Days to Update: 72

Source: Monterey County Health Department
Telephone: 831-796-1297
Last EDR Contact: 06/22/2021
Next Scheduled EDR Contact: 10/11/2021
Data Release Frequency: Varies

NAPA COUNTY:

LUST NAPA: Sites With Reported Contamination

A listing of leaking underground storage tank sites located in Napa county.

Date of Government Version: 01/09/2017
Date Data Arrived at EDR: 01/11/2017
Date Made Active in Reports: 03/02/2017
Number of Days to Update: 50

Source: Napa County Department of Environmental Management
Telephone: 707-253-4269
Last EDR Contact: 05/18/2021
Next Scheduled EDR Contact: 09/06/2021
Data Release Frequency: No Update Planned

UST NAPA: Closed and Operating Underground Storage Tank Sites

Underground storage tank sites located in Napa county.

Date of Government Version: 09/05/2019
Date Data Arrived at EDR: 09/09/2019
Date Made Active in Reports: 10/31/2019
Number of Days to Update: 52

Source: Napa County Department of Environmental Management
Telephone: 707-253-4269
Last EDR Contact: 05/18/2021
Next Scheduled EDR Contact: 09/06/2021
Data Release Frequency: No Update Planned

NEVADA COUNTY:

CUPA NEVADA: CUPA Facility List

CUPA facility list.

Date of Government Version: 02/03/2021
Date Data Arrived at EDR: 02/04/2021
Date Made Active in Reports: 04/23/2021
Number of Days to Update: 78

Source: Community Development Agency
Telephone: 530-265-1467
Last EDR Contact: 04/21/2021
Next Scheduled EDR Contact: 08/09/2021
Data Release Frequency: Varies

ORANGE COUNTY:

IND_SITE ORANGE: List of Industrial Site Cleanups

Petroleum and non-petroleum spills.

GOVERNMENT RECORDS SEARCHED / DATA CURRENCY TRACKING

Date of Government Version: 02/01/2021
Date Data Arrived at EDR: 02/04/2021
Date Made Active in Reports: 04/23/2021
Number of Days to Update: 78

Source: Health Care Agency
Telephone: 714-834-3446
Last EDR Contact: 04/29/2021
Next Scheduled EDR Contact: 08/16/2021
Data Release Frequency: Annually

LUST ORANGE: List of Underground Storage Tank Cleanups
Orange County Underground Storage Tank Cleanups (LUST).

Date of Government Version: 03/01/2021
Date Data Arrived at EDR: 05/03/2021
Date Made Active in Reports: 05/12/2021
Number of Days to Update: 9

Source: Health Care Agency
Telephone: 714-834-3446
Last EDR Contact: 04/29/2021
Next Scheduled EDR Contact: 08/16/2021
Data Release Frequency: Quarterly

UST ORANGE: List of Underground Storage Tank Facilities
Orange County Underground Storage Tank Facilities (UST).

Date of Government Version: 02/01/2021
Date Data Arrived at EDR: 02/02/2021
Date Made Active in Reports: 04/20/2021
Number of Days to Update: 77

Source: Health Care Agency
Telephone: 714-834-3446
Last EDR Contact: 04/30/2021
Next Scheduled EDR Contact: 08/16/2021
Data Release Frequency: Quarterly

PLACER COUNTY:

MS PLACER: Master List of Facilities

List includes aboveground tanks, underground tanks and cleanup sites.

Date of Government Version: 05/25/2021
Date Data Arrived at EDR: 05/26/2021
Date Made Active in Reports: 06/01/2021
Number of Days to Update: 6

Source: Placer County Health and Human Services
Telephone: 530-745-2363
Last EDR Contact: 05/25/2021
Next Scheduled EDR Contact: 09/13/2021
Data Release Frequency: Semi-Annually

PLUMAS COUNTY:

CUPA PLUMAS: CUPA Facility List

Plumas County CUPA Program facilities.

Date of Government Version: 03/31/2019
Date Data Arrived at EDR: 04/23/2019
Date Made Active in Reports: 06/26/2019
Number of Days to Update: 64

Source: Plumas County Environmental Health
Telephone: 530-283-6355
Last EDR Contact: 04/14/2021
Next Scheduled EDR Contact: 08/02/2021
Data Release Frequency: Varies

RIVERSIDE COUNTY:

LUST RIVERSIDE: Listing of Underground Tank Cleanup Sites
Riverside County Underground Storage Tank Cleanup Sites (LUST).

Date of Government Version: 01/13/2021
Date Data Arrived at EDR: 01/14/2021
Date Made Active in Reports: 03/10/2021
Number of Days to Update: 55

Source: Department of Environmental Health
Telephone: 951-358-5055
Last EDR Contact: 06/08/2021
Next Scheduled EDR Contact: 09/27/2021
Data Release Frequency: Quarterly

GOVERNMENT RECORDS SEARCHED / DATA CURRENCY TRACKING

UST RIVERSIDE: Underground Storage Tank Tank List

Underground storage tank sites located in Riverside county.

Date of Government Version: 01/13/2021
Date Data Arrived at EDR: 01/14/2021
Date Made Active in Reports: 03/10/2021
Number of Days to Update: 55

Source: Department of Environmental Health
Telephone: 951-358-5055
Last EDR Contact: 06/07/2021
Next Scheduled EDR Contact: 09/26/2021
Data Release Frequency: Quarterly

SACRAMENTO COUNTY:

CS SACRAMENTO: Toxic Site Clean-Up List

List of sites where unauthorized releases of potentially hazardous materials have occurred.

Date of Government Version: 03/30/2021
Date Data Arrived at EDR: 04/01/2021
Date Made Active in Reports: 06/23/2021
Number of Days to Update: 83

Source: Sacramento County Environmental Management
Telephone: 916-875-8406
Last EDR Contact: 03/31/2021
Next Scheduled EDR Contact: 07/12/2021
Data Release Frequency: Quarterly

ML SACRAMENTO: Master Hazardous Materials Facility List

Any business that has hazardous materials on site - hazardous material storage sites, underground storage tanks, waste generators.

Date of Government Version: 02/24/2020
Date Data Arrived at EDR: 03/31/2020
Date Made Active in Reports: 06/17/2020
Number of Days to Update: 78

Source: Sacramento County Environmental Management
Telephone: 916-875-8406
Last EDR Contact: 06/23/2021
Next Scheduled EDR Contact: 10/11/2021
Data Release Frequency: Quarterly

SAN BENITO COUNTY:

CUPA SAN BENITO: CUPA Facility List

Cupa facility list

Date of Government Version: 04/28/2021
Date Data Arrived at EDR: 04/29/2021
Date Made Active in Reports: 05/03/2021
Number of Days to Update: 4

Source: San Benito County Environmental Health
Telephone: N/A
Last EDR Contact: 04/27/2021
Next Scheduled EDR Contact: 08/16/2021
Data Release Frequency: Varies

SAN BERNARDINO COUNTY:

PERMITS SAN BERNARDINO: Hazardous Material Permits

This listing includes underground storage tanks, medical waste handlers/generators, hazardous materials handlers, hazardous waste generators, and waste oil generators/handlers.

Date of Government Version: 05/19/2021
Date Data Arrived at EDR: 05/19/2021
Date Made Active in Reports: 06/07/2021
Number of Days to Update: 19

Source: San Bernardino County Fire Department Hazardous Materials Division
Telephone: 909-387-3041
Last EDR Contact: 05/03/2021
Next Scheduled EDR Contact: 08/16/2021
Data Release Frequency: Quarterly

SAN DIEGO COUNTY:

GOVERNMENT RECORDS SEARCHED / DATA CURRENCY TRACKING

HMMD SAN DIEGO: Hazardous Materials Management Division Database

The database includes: HE58 - This report contains the business name, site address, business phone number, establishment 'H' permit number, type of permit, and the business status. HE17 - In addition to providing the same information provided in the HE58 listing, HE17 provides inspection dates, violations received by the establishment, hazardous waste generated, the quantity, method of storage, treatment/disposal of waste and the hauler, and information on underground storage tanks. Unauthorized Release List - Includes a summary of environmental contamination cases in San Diego County (underground tank cases, non-tank cases, groundwater contamination, and soil contamination are included.)

Date of Government Version: 03/02/2021
Date Data Arrived at EDR: 03/03/2021
Date Made Active in Reports: 05/21/2021
Number of Days to Update: 79

Source: Hazardous Materials Management Division
Telephone: 619-338-2268
Last EDR Contact: 05/28/2021
Next Scheduled EDR Contact: 09/13/2021
Data Release Frequency: Quarterly

LF SAN DIEGO: Solid Waste Facilities

San Diego County Solid Waste Facilities.

Date of Government Version: 10/01/2020
Date Data Arrived at EDR: 11/23/2020
Date Made Active in Reports: 02/08/2021
Number of Days to Update: 77

Source: Department of Health Services
Telephone: 619-338-2209
Last EDR Contact: 05/21/2021
Next Scheduled EDR Contact: 08/02/2021
Data Release Frequency: Varies

SAN DIEGO CO LOP: Local Oversight Program Listing

A listing of all LOP release sites that are or were under the County of San Diego's jurisdiction. Included are closed or transferred cases, open cases, and cases that did not have a case type indicated. The cases without a case type are mostly complaints; however, some of them could be LOP cases.

Date of Government Version: 07/14/2020
Date Data Arrived at EDR: 07/16/2020
Date Made Active in Reports: 09/29/2020
Number of Days to Update: 75

Source: Department of Environmental Health
Telephone: 858-505-6874
Last EDR Contact: 04/14/2021
Next Scheduled EDR Contact: 08/02/2021
Data Release Frequency: Varies

SAN DIEGO CO SAM: Environmental Case Listing

The listing contains all underground tank release cases and projects pertaining to properties contaminated with hazardous substances that are actively under review by the Site Assessment and Mitigation Program.

Date of Government Version: 03/23/2010
Date Data Arrived at EDR: 06/15/2010
Date Made Active in Reports: 07/09/2010
Number of Days to Update: 24

Source: San Diego County Department of Environmental Health
Telephone: 619-338-2371
Last EDR Contact: 05/25/2021
Next Scheduled EDR Contact: 09/13/2021
Data Release Frequency: No Update Planned

SAN FRANCISCO COUNTY:

CUPA SAN FRANCISCO CO: CUPA Facility Listing

Cupa facilities

Date of Government Version: 02/11/2021
Date Data Arrived at EDR: 02/11/2021
Date Made Active in Reports: 05/05/2021
Number of Days to Update: 83

Source: San Francisco County Department of Environmental Health
Telephone: 415-252-3896
Last EDR Contact: 04/27/2021
Next Scheduled EDR Contact: 08/16/2021
Data Release Frequency: Varies

LUST SAN FRANCISCO: Local Oversight Facilities

A listing of leaking underground storage tank sites located in San Francisco county.

GOVERNMENT RECORDS SEARCHED / DATA CURRENCY TRACKING

Date of Government Version: 09/19/2008
Date Data Arrived at EDR: 09/19/2008
Date Made Active in Reports: 09/29/2008
Number of Days to Update: 10

Source: Department Of Public Health San Francisco County
Telephone: 415-252-3920
Last EDR Contact: 04/27/2021
Next Scheduled EDR Contact: 08/16/2021
Data Release Frequency: No Update Planned

UST SAN FRANCISCO: Underground Storage Tank Information

Underground storage tank sites located in San Francisco county.

Date of Government Version: 02/11/2021
Date Data Arrived at EDR: 02/11/2021
Date Made Active in Reports: 05/05/2021
Number of Days to Update: 83

Source: Department of Public Health
Telephone: 415-252-3920
Last EDR Contact: 04/27/2021
Next Scheduled EDR Contact: 08/16/2021
Data Release Frequency: Quarterly

SAN JOAQUIN COUNTY:

UST SAN JOAQUIN: San Joaquin Co. UST

A listing of underground storage tank locations in San Joaquin county.

Date of Government Version: 06/22/2018
Date Data Arrived at EDR: 06/26/2018
Date Made Active in Reports: 07/11/2018
Number of Days to Update: 15

Source: Environmental Health Department
Telephone: N/A
Last EDR Contact: 06/08/2021
Next Scheduled EDR Contact: 09/27/2021
Data Release Frequency: Semi-Annually

SAN LUIS OBISPO COUNTY:

CUPA SAN LUIS OBISPO: CUPA Facility List

Cupa Facility List.

Date of Government Version: 05/07/2021
Date Data Arrived at EDR: 05/11/2021
Date Made Active in Reports: 05/14/2021
Number of Days to Update: 3

Source: San Luis Obispo County Public Health Department
Telephone: 805-781-5596
Last EDR Contact: 05/06/2021
Next Scheduled EDR Contact: 08/30/2021
Data Release Frequency: Varies

SAN MATEO COUNTY:

BI SAN MATEO: Business Inventory

List includes Hazardous Materials Business Plan, hazardous waste generators, and underground storage tanks.

Date of Government Version: 02/20/2020
Date Data Arrived at EDR: 02/20/2020
Date Made Active in Reports: 04/24/2020
Number of Days to Update: 64

Source: San Mateo County Environmental Health Services Division
Telephone: 650-363-1921
Last EDR Contact: 06/10/2021
Next Scheduled EDR Contact: 09/20/2021
Data Release Frequency: Annually

LUST SAN MATEO: Fuel Leak List

A listing of leaking underground storage tank sites located in San Mateo county.

Date of Government Version: 03/29/2019
Date Data Arrived at EDR: 03/29/2019
Date Made Active in Reports: 05/29/2019
Number of Days to Update: 61

Source: San Mateo County Environmental Health Services Division
Telephone: 650-363-1921
Last EDR Contact: 06/02/2021
Next Scheduled EDR Contact: 09/20/2021
Data Release Frequency: Semi-Annually

SANTA BARBARA COUNTY:

GOVERNMENT RECORDS SEARCHED / DATA CURRENCY TRACKING

CUPA SANTA BARBARA: CUPA Facility Listing

CUPA Program Listing from the Environmental Health Services division.

Date of Government Version: 09/08/2011
Date Data Arrived at EDR: 09/09/2011
Date Made Active in Reports: 10/07/2011
Number of Days to Update: 28

Source: Santa Barbara County Public Health Department
Telephone: 805-686-8167
Last EDR Contact: 05/12/2021
Next Scheduled EDR Contact: 08/30/2021
Data Release Frequency: No Update Planned

SANTA CLARA COUNTY:

CUPA SANTA CLARA: Cupa Facility List

Cupa facility list

Date of Government Version: 02/24/2021
Date Data Arrived at EDR: 02/26/2021
Date Made Active in Reports: 05/19/2021
Number of Days to Update: 28

Source: Department of Environmental Health
Telephone: 408-918-1973
Last EDR Contact: 05/12/2021
Next Scheduled EDR Contact: 08/30/2021
Data Release Frequency: Varies

HIST LUST SANTA CLARA: HIST LUST - Fuel Leak Site Activity Report

A listing of open and closed leaking underground storage tanks. This listing is no longer updated by the county. Leaking underground storage tanks are now handled by the Department of Environmental Health.

Date of Government Version: 03/29/2005
Date Data Arrived at EDR: 03/30/2005
Date Made Active in Reports: 04/21/2005
Number of Days to Update: 22

Source: Santa Clara Valley Water District
Telephone: 408-265-2600
Last EDR Contact: 03/23/2009
Next Scheduled EDR Contact: 06/22/2009
Data Release Frequency: No Update Planned

LUST SANTA CLARA: LOP Listing

A listing of leaking underground storage tanks located in Santa Clara county.

Date of Government Version: 03/03/2014
Date Data Arrived at EDR: 03/05/2014
Date Made Active in Reports: 03/18/2014
Number of Days to Update: 13

Source: Department of Environmental Health
Telephone: 408-918-3417
Last EDR Contact: 05/18/2021
Next Scheduled EDR Contact: 09/06/2021
Data Release Frequency: No Update Planned

SAN JOSE HAZMAT: Hazardous Material Facilities

Hazardous material facilities, including underground storage tank sites.

Date of Government Version: 11/03/2020
Date Data Arrived at EDR: 11/05/2020
Date Made Active in Reports: 01/26/2021
Number of Days to Update: 82

Source: City of San Jose Fire Department
Telephone: 408-535-7694
Last EDR Contact: 05/21/2021
Next Scheduled EDR Contact: 08/16/2021
Data Release Frequency: Annually

SANTA CRUZ COUNTY:

CUPA SANTA CRUZ: CUPA Facility List

CUPA facility listing.

Date of Government Version: 01/21/2017
Date Data Arrived at EDR: 02/22/2017
Date Made Active in Reports: 05/23/2017
Number of Days to Update: 90

Source: Santa Cruz County Environmental Health
Telephone: 831-464-2761
Last EDR Contact: 05/12/2021
Next Scheduled EDR Contact: 08/30/2021
Data Release Frequency: Varies

SHASTA COUNTY:

GOVERNMENT RECORDS SEARCHED / DATA CURRENCY TRACKING

CUPA SHASTA: CUPA Facility List Cupa Facility List.

Date of Government Version: 06/15/2017
Date Data Arrived at EDR: 06/19/2017
Date Made Active in Reports: 08/09/2017
Number of Days to Update: 51

Source: Shasta County Department of Resource Management
Telephone: 530-225-5789
Last EDR Contact: 05/12/2021
Next Scheduled EDR Contact: 08/30/2021
Data Release Frequency: Varies

SOLANO COUNTY:

LUST SOLANO: Leaking Underground Storage Tanks

A listing of leaking underground storage tank sites located in Solano county.

Date of Government Version: 06/04/2019
Date Data Arrived at EDR: 06/06/2019
Date Made Active in Reports: 08/13/2019
Number of Days to Update: 68

Source: Solano County Department of Environmental Management
Telephone: 707-784-6770
Last EDR Contact: 05/25/2021
Next Scheduled EDR Contact: 09/13/2021
Data Release Frequency: Quarterly

UST SOLANO: Underground Storage Tanks

Underground storage tank sites located in Solano county.

Date of Government Version: 03/23/2021
Date Data Arrived at EDR: 03/25/2021
Date Made Active in Reports: 06/10/2021
Number of Days to Update: 77

Source: Solano County Department of Environmental Management
Telephone: 707-784-6770
Last EDR Contact: 06/22/2021
Next Scheduled EDR Contact: 09/12/2021
Data Release Frequency: Quarterly

SONOMA COUNTY:

CUPA SONOMA: Cupa Facility List Cupa Facility list

Date of Government Version: 12/15/2020
Date Data Arrived at EDR: 12/16/2020
Date Made Active in Reports: 12/23/2020
Number of Days to Update: 7

Source: County of Sonoma Fire & Emergency Services Department
Telephone: 707-565-1174
Last EDR Contact: 06/15/2021
Next Scheduled EDR Contact: 10/04/2021
Data Release Frequency: Varies

LUST SONOMA: Leaking Underground Storage Tank Sites

A listing of leaking underground storage tank sites located in Sonoma county.

Date of Government Version: 04/01/2021
Date Data Arrived at EDR: 04/01/2021
Date Made Active in Reports: 06/23/2021
Number of Days to Update: 83

Source: Department of Health Services
Telephone: 707-565-6565
Last EDR Contact: 06/15/2021
Next Scheduled EDR Contact: 10/04/2021
Data Release Frequency: Quarterly

STANISLAUS COUNTY:

CUPA STANISLAUS: CUPA Facility List Cupa facility list

Date of Government Version: 02/09/2021
Date Data Arrived at EDR: 02/11/2021
Date Made Active in Reports: 05/05/2021
Number of Days to Update: 83

Source: Stanislaus County Department of Environmental Protection
Telephone: 209-525-6751
Last EDR Contact: 04/21/2021
Next Scheduled EDR Contact: 07/26/2021
Data Release Frequency: Varies

SUTTER COUNTY:

GOVERNMENT RECORDS SEARCHED / DATA CURRENCY TRACKING

UST SUTTER: Underground Storage Tanks

Underground storage tank sites located in Sutter county.

Date of Government Version: 03/01/2021
Date Data Arrived at EDR: 03/02/2021
Date Made Active in Reports: 05/19/2021
Number of Days to Update: 78

Source: Sutter County Environmental Health Services
Telephone: 530-822-7500
Last EDR Contact: 05/25/2021
Next Scheduled EDR Contact: 09/13/2021
Data Release Frequency: Semi-Annually

TEHAMA COUNTY:

CUPA TEHAMA: CUPA Facility List

Cupa facilities

Date of Government Version: 01/13/2021
Date Data Arrived at EDR: 01/14/2021
Date Made Active in Reports: 04/06/2021
Number of Days to Update: 82

Source: Tehama County Department of Environmental Health
Telephone: 530-527-8020
Last EDR Contact: 04/27/2021
Next Scheduled EDR Contact: 08/16/2021
Data Release Frequency: Varies

TRINITY COUNTY:

CUPA TRINITY: CUPA Facility List

Cupa facility list

Date of Government Version: 01/19/2021
Date Data Arrived at EDR: 01/20/2021
Date Made Active in Reports: 04/08/2021
Number of Days to Update: 78

Source: Department of Toxic Substances Control
Telephone: 760-352-0381
Last EDR Contact: 04/14/2021
Next Scheduled EDR Contact: 08/02/2021
Data Release Frequency: Varies

TULARE COUNTY:

CUPA TULARE: CUPA Facility List

Cupa program facilities

Date of Government Version: 02/02/2021
Date Data Arrived at EDR: 02/04/2021
Date Made Active in Reports: 04/23/2021
Number of Days to Update: 78

Source: Tulare County Environmental Health Services Division
Telephone: 559-624-7400
Last EDR Contact: 04/27/2021
Next Scheduled EDR Contact: 08/16/2021
Data Release Frequency: Varies

TUOLUMNE COUNTY:

CUPA TUOLUMNE: CUPA Facility List

Cupa facility list

Date of Government Version: 04/23/2018
Date Data Arrived at EDR: 04/25/2018
Date Made Active in Reports: 06/25/2018
Number of Days to Update: 61

Source: Division of Environmental Health
Telephone: 209-533-5633
Last EDR Contact: 04/14/2021
Next Scheduled EDR Contact: 08/02/2021
Data Release Frequency: Varies

VENTURA COUNTY:

GOVERNMENT RECORDS SEARCHED / DATA CURRENCY TRACKING

BWT VENTURA: Business Plan, Hazardous Waste Producers, and Operating Underground Tanks

The BWT list indicates by site address whether the Environmental Health Division has Business Plan (B), Waste Producer (W), and/or Underground Tank (T) information.

Date of Government Version: 12/28/2020	Source: Ventura County Environmental Health Division
Date Data Arrived at EDR: 01/29/2021	Telephone: 805-654-2813
Date Made Active in Reports: 04/22/2021	Last EDR Contact: 04/19/2021
Number of Days to Update: 83	Next Scheduled EDR Contact: 08/02/2021
	Data Release Frequency: Quarterly

LF VENTURA: Inventory of Illegal Abandoned and Inactive Sites

Ventura County Inventory of Closed, Illegal Abandoned, and Inactive Sites.

Date of Government Version: 12/01/2011	Source: Environmental Health Division
Date Data Arrived at EDR: 12/01/2011	Telephone: 805-654-2813
Date Made Active in Reports: 01/19/2012	Last EDR Contact: 06/22/2021
Number of Days to Update: 49	Next Scheduled EDR Contact: 10/11/2021
	Data Release Frequency: No Update Planned

LUST VENTURA: Listing of Underground Tank Cleanup Sites

Ventura County Underground Storage Tank Cleanup Sites (LUST).

Date of Government Version: 05/29/2008	Source: Environmental Health Division
Date Data Arrived at EDR: 06/24/2008	Telephone: 805-654-2813
Date Made Active in Reports: 07/31/2008	Last EDR Contact: 05/05/2021
Number of Days to Update: 37	Next Scheduled EDR Contact: 08/23/2021
	Data Release Frequency: No Update Planned

MED WASTE VENTURA: Medical Waste Program List

To protect public health and safety and the environment from potential exposure to disease causing agents, the Environmental Health Division Medical Waste Program regulates the generation, handling, storage, treatment and disposal of medical waste throughout the County.

Date of Government Version: 03/29/2021	Source: Ventura County Resource Management Agency
Date Data Arrived at EDR: 04/21/2021	Telephone: 805-654-2813
Date Made Active in Reports: 04/23/2021	Last EDR Contact: 04/19/2021
Number of Days to Update: 2	Next Scheduled EDR Contact: 08/02/2021
	Data Release Frequency: Quarterly

UST VENTURA: Underground Tank Closed Sites List

Ventura County Operating Underground Storage Tank Sites (UST)/Underground Tank Closed Sites List.

Date of Government Version: 03/01/2021	Source: Environmental Health Division
Date Data Arrived at EDR: 03/09/2021	Telephone: 805-654-2813
Date Made Active in Reports: 03/31/2021	Last EDR Contact: 06/04/2021
Number of Days to Update: 22	Next Scheduled EDR Contact: 09/20/2021
	Data Release Frequency: Quarterly

YOLO COUNTY:

UST YOLO: Underground Storage Tank Comprehensive Facility Report

Underground storage tank sites located in Yolo county.

Date of Government Version: 03/26/2021	Source: Yolo County Department of Health
Date Data Arrived at EDR: 04/01/2021	Telephone: 530-666-8646
Date Made Active in Reports: 06/23/2021	Last EDR Contact: 06/22/2021
Number of Days to Update: 83	Next Scheduled EDR Contact: 10/11/2021
	Data Release Frequency: Annually

YUBA COUNTY:

GOVERNMENT RECORDS SEARCHED / DATA CURRENCY TRACKING

CUPA YUBA: CUPA Facility List

CUPA facility listing for Yuba County.

Date of Government Version: 04/21/2021
Date Data Arrived at EDR: 04/22/2021
Date Made Active in Reports: 05/12/2021
Number of Days to Update: 20

Source: Yuba County Environmental Health Department
Telephone: 530-749-7523
Last EDR Contact: 04/24/2021
Next Scheduled EDR Contact: 08/09/2021
Data Release Frequency: Varies

OTHER DATABASE(S)

Depending on the geographic area covered by this report, the data provided in these specialty databases may or may not be complete. For example, the existence of wetlands information data in a specific report does not mean that all wetlands in the area covered by the report are included. Moreover, the absence of any reported wetlands information does not necessarily mean that wetlands do not exist in the area covered by the report.

CT MANIFEST: Hazardous Waste Manifest Data

Facility and manifest data. Manifest is a document that lists and tracks hazardous waste from the generator through transporters to a tsd facility.

Date of Government Version: 10/05/2020
Date Data Arrived at EDR: 02/17/2021
Date Made Active in Reports: 05/10/2021
Number of Days to Update: 82

Source: Department of Energy & Environmental Protection
Telephone: 860-424-3375
Last EDR Contact: 05/11/2021
Next Scheduled EDR Contact: 08/23/2021
Data Release Frequency: No Update Planned

NJ MANIFEST: Manifest Information

Hazardous waste manifest information.

Date of Government Version: 12/31/2018
Date Data Arrived at EDR: 04/10/2019
Date Made Active in Reports: 05/16/2019
Number of Days to Update: 36

Source: Department of Environmental Protection
Telephone: N/A
Last EDR Contact: 04/09/2021
Next Scheduled EDR Contact: 07/19/2021
Data Release Frequency: Annually

NY MANIFEST: Facility and Manifest Data

Manifest is a document that lists and tracks hazardous waste from the generator through transporters to a TSD facility.

Date of Government Version: 01/01/2019
Date Data Arrived at EDR: 04/29/2020
Date Made Active in Reports: 07/10/2020
Number of Days to Update: 72

Source: Department of Environmental Conservation
Telephone: 518-402-8651
Last EDR Contact: 04/30/2021
Next Scheduled EDR Contact: 08/09/2021
Data Release Frequency: Quarterly

PA MANIFEST: Manifest Information

Hazardous waste manifest information.

Date of Government Version: 06/30/2018
Date Data Arrived at EDR: 07/19/2019
Date Made Active in Reports: 09/10/2019
Number of Days to Update: 53

Source: Department of Environmental Protection
Telephone: 717-783-8990
Last EDR Contact: 04/09/2021
Next Scheduled EDR Contact: 07/26/2021
Data Release Frequency: Annually

RI MANIFEST: Manifest information

Hazardous waste manifest information

Date of Government Version: 12/31/2019
Date Data Arrived at EDR: 02/11/2021
Date Made Active in Reports: 02/24/2021
Number of Days to Update: 13

Source: Department of Environmental Management
Telephone: 401-222-2797
Last EDR Contact: 05/13/2021
Next Scheduled EDR Contact: 08/30/2021
Data Release Frequency: Annually

GOVERNMENT RECORDS SEARCHED / DATA CURRENCY TRACKING

WI MANIFEST: Manifest Information

Hazardous waste manifest information.

Date of Government Version: 05/31/2018
Date Data Arrived at EDR: 06/19/2019
Date Made Active in Reports: 09/03/2019
Number of Days to Update: 76

Source: Department of Natural Resources
Telephone: N/A
Last EDR Contact: 06/03/2021
Next Scheduled EDR Contact: 09/20/2021
Data Release Frequency: Annually

Oil/Gas Pipelines

Source: Endeavor Business Media

Petroleum Bundle (Crude Oil, Refined Products, Petrochemicals, Gas Liquids (LPG/NGL), and Specialty Gases (Miscellaneous)) N = Natural Gas Bundle (Natural Gas, Gas Liquids (LPG/NGL), and Specialty Gases (Miscellaneous)). This map includes information copyrighted by Endeavor Business Media. This information is provided on a best effort basis and Endeavor Business Media does not guarantee its accuracy nor warrant its fitness for any particular purpose. Such information has been reprinted with the permission of Endeavor Business Media.

Electric Power Transmission Line Data

Source: Endeavor Business Media

This map includes information copyrighted by Endeavor Business Media. This information is provided on a best effort basis and Endeavor Business Media does not guarantee its accuracy nor warrant its fitness for any particular purpose. Such information has been reprinted with the permission of Endeavor Business Media.

Sensitive Receptors: There are individuals deemed sensitive receptors due to their fragile immune systems and special sensitivity to environmental discharges. These sensitive receptors typically include the elderly, the sick, and children. While the location of all sensitive receptors cannot be determined, EDR indicates those buildings and facilities - schools, daycares, hospitals, medical centers, and nursing homes - where individuals who are sensitive receptors are likely to be located.

AHA Hospitals:

Source: American Hospital Association, Inc.

Telephone: 312-280-5991

The database includes a listing of hospitals based on the American Hospital Association's annual survey of hospitals.

Medical Centers: Provider of Services Listing

Source: Centers for Medicare & Medicaid Services

Telephone: 410-786-3000

A listing of hospitals with Medicare provider number, produced by Centers of Medicare & Medicaid Services, a federal agency within the U.S. Department of Health and Human Services.

Nursing Homes

Source: National Institutes of Health

Telephone: 301-594-6248

Information on Medicare and Medicaid certified nursing homes in the United States.

Public Schools

Source: National Center for Education Statistics

Telephone: 202-502-7300

The National Center for Education Statistics' primary database on elementary and secondary public education in the United States. It is a comprehensive, annual, national statistical database of all public elementary and secondary schools and school districts, which contains data that are comparable across all states.

Private Schools

Source: National Center for Education Statistics

Telephone: 202-502-7300

The National Center for Education Statistics' primary database on private school locations in the United States.

Daycare Centers: Licensed Facilities

Source: Department of Social Services

Telephone: 916-657-4041

Flood Zone Data: This data was obtained from the Federal Emergency Management Agency (FEMA). It depicts 100-year and 500-year flood zones as defined by FEMA. It includes the National Flood Hazard Layer (NFHL) which incorporates Flood Insurance Rate Map (FIRM) data and Q3 data from FEMA in areas not covered by NFHL.

Source: FEMA

Telephone: 877-336-2627

Date of Government Version: 2003, 2015

GOVERNMENT RECORDS SEARCHED / DATA CURRENCY TRACKING

NWI: National Wetlands Inventory. This data, available in select counties across the country, was obtained by EDR in 2002, 2005 and 2010 from the U.S. Fish and Wildlife Service.

State Wetlands Data: Wetland Inventory
Source: Department of Fish and Wildlife
Telephone: 916-445-0411

Current USGS 7.5 Minute Topographic Map
Source: U.S. Geological Survey

STREET AND ADDRESS INFORMATION

© 2015 TomTom North America, Inc. All rights reserved. This material is proprietary and the subject of copyright protection and other intellectual property rights owned by or licensed to Tele Atlas North America, Inc. The use of this material is subject to the terms of a license agreement. You will be held liable for any unauthorized copying or disclosure of this material.

GEOCHECK[®] - PHYSICAL SETTING SOURCE ADDENDUM

TARGET PROPERTY ADDRESS

VACANT LAND
NEC 30TH STREET WEST AND AVENUE G
LANCASTER, CA 93536

TARGET PROPERTY COORDINATES

Latitude (North): 34.735086 - 34° 44' 6.31"
Longitude (West): 118.181703 - 118° 10' 54.13"
Universal Transverse Mercator: Zone 11
UTM X (Meters): 391816.1
UTM Y (Meters): 3844104.8
Elevation: 2321 ft. above sea level

USGS TOPOGRAPHIC MAP

Target Property Map: 5630747 LANCASTER WEST, CA
Version Date: 2012

North Map: 5630767 ROSAMOND, CA
Version Date: 2012

EDR's GeoCheck Physical Setting Source Addendum is provided to assist the environmental professional in forming an opinion about the impact of potential contaminant migration.

Assessment of the impact of contaminant migration generally has two principle investigative components:

1. Groundwater flow direction, and
2. Groundwater flow velocity.

Groundwater flow direction may be impacted by surface topography, hydrology, hydrogeology, characteristics of the soil, and nearby wells. Groundwater flow velocity is generally impacted by the nature of the geologic strata.

GEOCHECK® - PHYSICAL SETTING SOURCE SUMMARY

GROUNDWATER FLOW DIRECTION INFORMATION

Groundwater flow direction for a particular site is best determined by a qualified environmental professional using site-specific well data. If such data is not reasonably ascertainable, it may be necessary to rely on other sources of information, such as surface topographic information, hydrologic information, hydrogeologic data collected on nearby properties, and regional groundwater flow information (from deep aquifers).

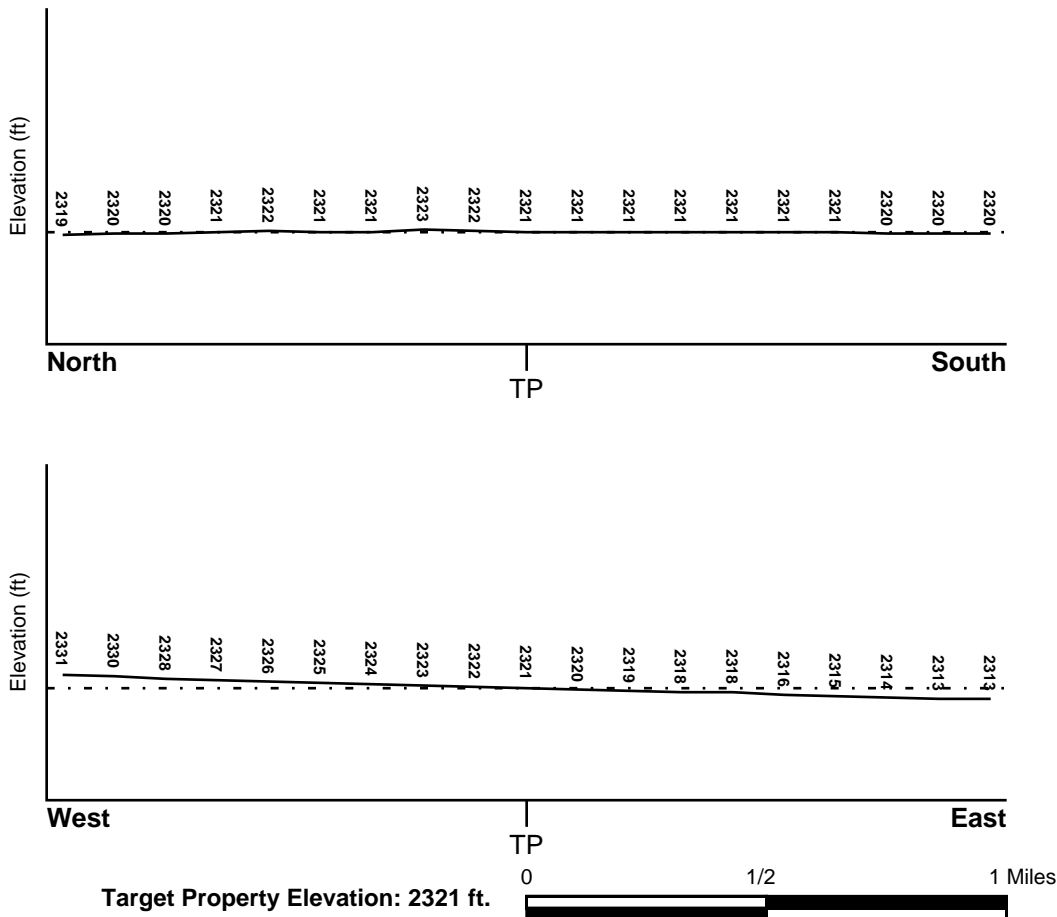
TOPOGRAPHIC INFORMATION

Surface topography may be indicative of the direction of surficial groundwater flow. This information can be used to assist the environmental professional in forming an opinion about the impact of nearby contaminated properties or, should contamination exist on the target property, what downgradient sites might be impacted.

TARGET PROPERTY TOPOGRAPHY

General Topographic Gradient: General East

SURROUNDING TOPOGRAPHY: ELEVATION PROFILES



Source: Topography has been determined from the USGS 7.5' Digital Elevation Model and should be evaluated on a relative (not an absolute) basis. Relative elevation information between sites of close proximity should be field verified.

GEOCHECK® - PHYSICAL SETTING SOURCE SUMMARY

HYDROLOGIC INFORMATION

Surface water can act as a hydrologic barrier to groundwater flow. Such hydrologic information can be used to assist the environmental professional in forming an opinion about the impact of nearby contaminated properties or, should contamination exist on the target property, what downgradient sites might be impacted.

Refer to the Physical Setting Source Map following this summary for hydrologic information (major waterways and bodies of water).

FEMA FLOOD ZONE

<u>Flood Plain Panel at Target Property</u>	<u>FEMA Source Type</u>
06037C0410F	FEMA FIRM Flood data
<u>Additional Panels in search area:</u>	<u>FEMA Source Type</u>
06037C0405F	FEMA FIRM Flood data

NATIONAL WETLAND INVENTORY

<u>NWI Quad at Target Property</u>	<u>NWI Electronic Data Coverage</u>
LANCASTER WEST	YES - refer to the Overview Map and Detail Map

HYDROGEOLOGIC INFORMATION

Hydrogeologic information obtained by installation of wells on a specific site can often be an indicator of groundwater flow direction in the immediate area. Such hydrogeologic information can be used to assist the environmental professional in forming an opinion about the impact of nearby contaminated properties or, should contamination exist on the target property, what downgradient sites might be impacted.

Site-Specific Hydrogeological Data*:

Search Radius:	1.25 miles
Status:	Not found

AQUIFLOW®

Search Radius: 1.000 Mile.

EDR has developed the AQUIFLOW Information System to provide data on the general direction of groundwater flow at specific points. EDR has reviewed reports submitted by environmental professionals to regulatory authorities at select sites and has extracted the date of the report, groundwater flow direction as determined hydrogeologically, and the depth to water table.

<u>MAP ID</u>	<u>LOCATION FROM TP</u>	<u>GENERAL DIRECTION GROUNDWATER FLOW</u>
Not Reported		

GEOCHECK® - PHYSICAL SETTING SOURCE SUMMARY

GROUNDWATER FLOW VELOCITY INFORMATION

Groundwater flow velocity information for a particular site is best determined by a qualified environmental professional using site specific geologic and soil strata data. If such data are not reasonably ascertainable, it may be necessary to rely on other sources of information, including geologic age identification, rock stratigraphic unit and soil characteristics data collected on nearby properties and regional soil information. In general, contaminant plumes move more quickly through sandy-gravelly types of soils than silty-clayey types of soils.

GEOLOGIC INFORMATION IN GENERAL AREA OF TARGET PROPERTY

Geologic information can be used by the environmental professional in forming an opinion about the relative speed at which contaminant migration may be occurring.

ROCK STRATIGRAPHIC UNIT

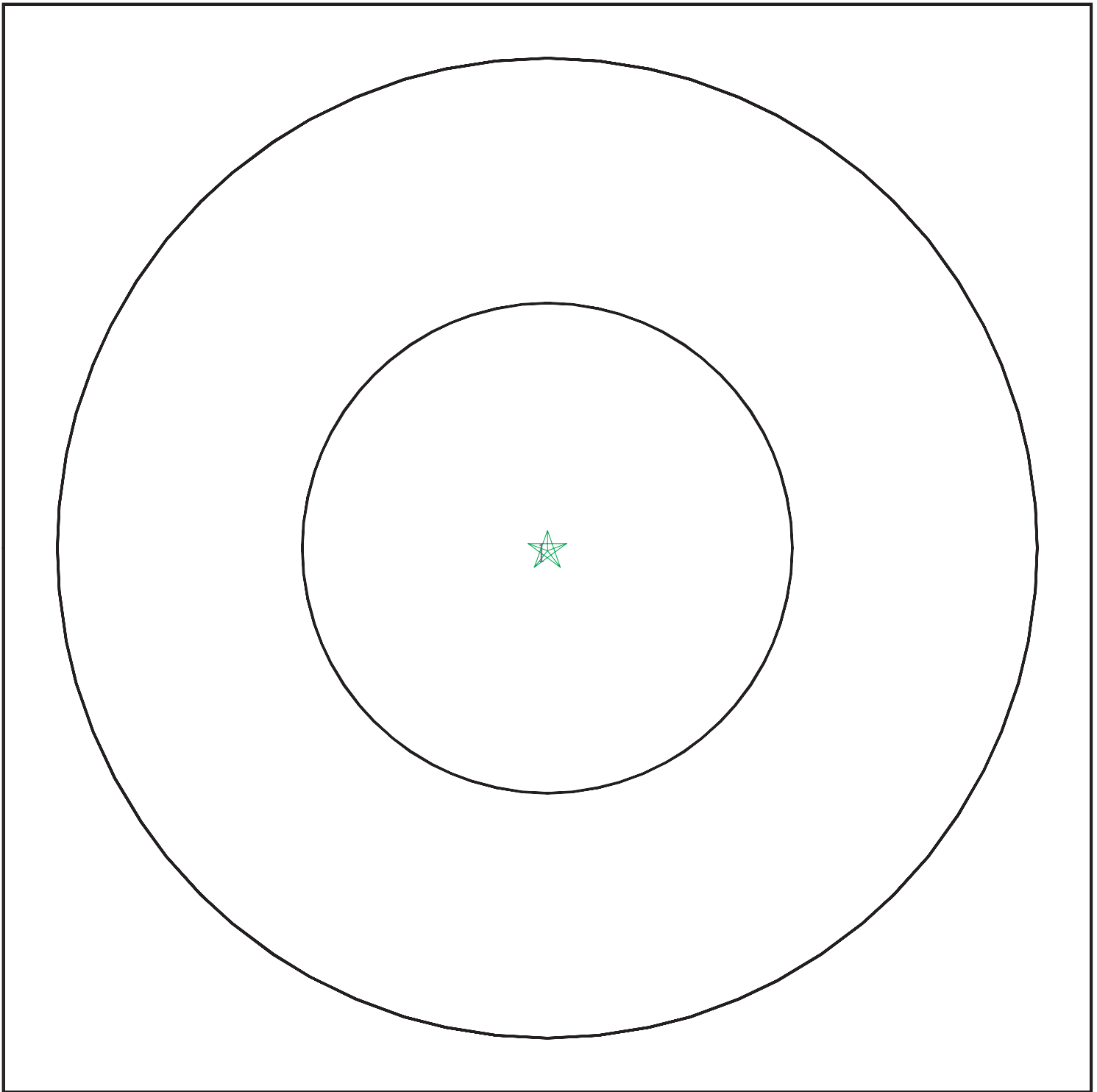
Era:	Cenozoic
System:	Quaternary
Series:	Quaternary
Code:	Q (<i>decoded above as Era, System & Series</i>)

GEOLOGIC AGE IDENTIFICATION

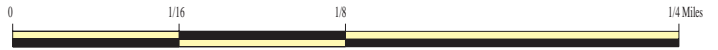
Category: Stratified Sequence

Geologic Age and Rock Stratigraphic Unit Source: P.G. Schruben, R.E. Arndt and W.J. Bawiec, Geology of the Conterminous U.S. at 1:2,500,000 Scale - a digital representation of the 1974 P.B. King and H.M. Beikman Map, USGS Digital Data Series DDS - 11 (1994).

SSURGO SOIL MAP - 6551569.2s



- ★ Target Property
- ∩ SSURGO Soil
- ∩ Water



SITE NAME: Vacant Land
ADDRESS: NEC 30th Street West and Avenue G
Lancaster CA 93536
LAT/LONG: 34.735086 / 118.181703

CLIENT: Partner Engineering and Science, Inc.
CONTACT: Evelyn Perez
INQUIRY #: 6551569.2s
DATE: June 24, 2021 12:57 pm

GEOCHECK® - PHYSICAL SETTING SOURCE SUMMARY

DOMINANT SOIL COMPOSITION IN GENERAL AREA OF TARGET PROPERTY

The U.S. Department of Agriculture's (USDA) Soil Conservation Service (SCS) leads the National Cooperative Soil Survey (NCSS) and is responsible for collecting, storing, maintaining and distributing soil survey information for privately owned lands in the United States. A soil map in a soil survey is a representation of soil patterns in a landscape. The following information is based on Soil Conservation Service SSURGO data.

Soil Map ID: 1

Soil Component Name: Pond

Soil Surface Texture: fine sandy loam

Hydrologic Group: Class D - Very slow infiltration rates. Soils are clayey, have a high water table, or are shallow to an impervious layer.

Soil Drainage Class: Moderately well drained

Hydric Status: Partially hydric

Corrosion Potential - Uncoated Steel: High

Depth to Bedrock Min: > 0 inches

Depth to Watertable Min: > 0 inches

Soil Layer Information							
Layer	Boundary		Soil Texture Class	Classification		Saturated hydraulic conductivity micro m/sec	Soil Reaction (pH)
	Upper	Lower		AASHTO Group	Unified Soil		
1	0 inches	3 inches	fine sandy loam	Silt-Clay Materials (more than 35 pct. passing No. 200), Silty Soils.	FINE-GRAINED SOILS, Silts and Clays (liquid limit 50% or more), Elastic silt.	Max: 0 Min: 0	Max: 9.6 Min: 8.5
2	3 inches	24 inches	clay loam	Silt-Clay Materials (more than 35 pct. passing No. 200), Silty Soils.	FINE-GRAINED SOILS, Silts and Clays (liquid limit 50% or more), Elastic silt.	Max: 0 Min: 0	Max: 9.6 Min: 8.5
3	24 inches	72 inches	silt loam	Silt-Clay Materials (more than 35 pct. passing No. 200), Silty Soils.	FINE-GRAINED SOILS, Silts and Clays (liquid limit 50% or more), Elastic silt.	Max: 0 Min: 0	Max: 9.6 Min: 8.5

GEOCHECK® - PHYSICAL SETTING SOURCE SUMMARY

LOCAL / REGIONAL WATER AGENCY RECORDS

EDR Local/Regional Water Agency records provide water well information to assist the environmental professional in assessing sources that may impact ground water flow direction, and in forming an opinion about the impact of contaminant migration on nearby drinking water wells.

WELL SEARCH DISTANCE INFORMATION

<u>DATABASE</u>	<u>SEARCH DISTANCE (miles)</u>
Federal USGS	1.000
Federal FRDS PWS	Nearest PWS within 1 mile
State Database	1.000

FEDERAL USGS WELL INFORMATION

<u>MAP ID</u>	<u>WELL ID</u>	<u>LOCATION FROM TP</u>
A1	USGS40000153173	1/4 - 1/2 Mile NNW
C3	USGS40000153011	1/4 - 1/2 Mile West
B5	USGS40000153175	1/4 - 1/2 Mile NNE
C6	USGS40000153012	1/4 - 1/2 Mile West
8	USGS40000153162	1/2 - 1 Mile NE
9	USGS40000153263	1/2 - 1 Mile NNE
10	USGS40000153284	1/2 - 1 Mile North
D11	USGS40000153316	1/2 - 1 Mile North
15	USGS40000153268	1/2 - 1 Mile NE
F16	USGS40000153331	1/2 - 1 Mile NNE
F17	USGS40000153332	1/2 - 1 Mile NNE
E18	USGS40000153234	1/2 - 1 Mile ENE
G19	USGS40000152630	1/2 - 1 Mile SSW
G20	USGS40000152624	1/2 - 1 Mile SSW
21	USGS40000153180	1/2 - 1 Mile WNW

FEDERAL FRDS PUBLIC WATER SUPPLY SYSTEM INFORMATION

<u>MAP ID</u>	<u>WELL ID</u>	<u>LOCATION FROM TP</u>
No PWS System Found		

Note: PWS System location is not always the same as well location.

STATE DATABASE WELL INFORMATION

<u>MAP ID</u>	<u>WELL ID</u>	<u>LOCATION FROM TP</u>
B2	CADWR9000012500	1/4 - 1/2 Mile NNE
A4	CADWR9000012498	1/4 - 1/2 Mile NNW
C7	CADWR9000012447	1/4 - 1/2 Mile West
D12	CADWR9000012553	1/2 - 1 Mile NNW
13	CADWR9000012534	1/2 - 1 Mile NNE
E14	CADWR9000012522	1/2 - 1 Mile NE

GEOCHECK® - PHYSICAL SETTING SOURCE SUMMARY

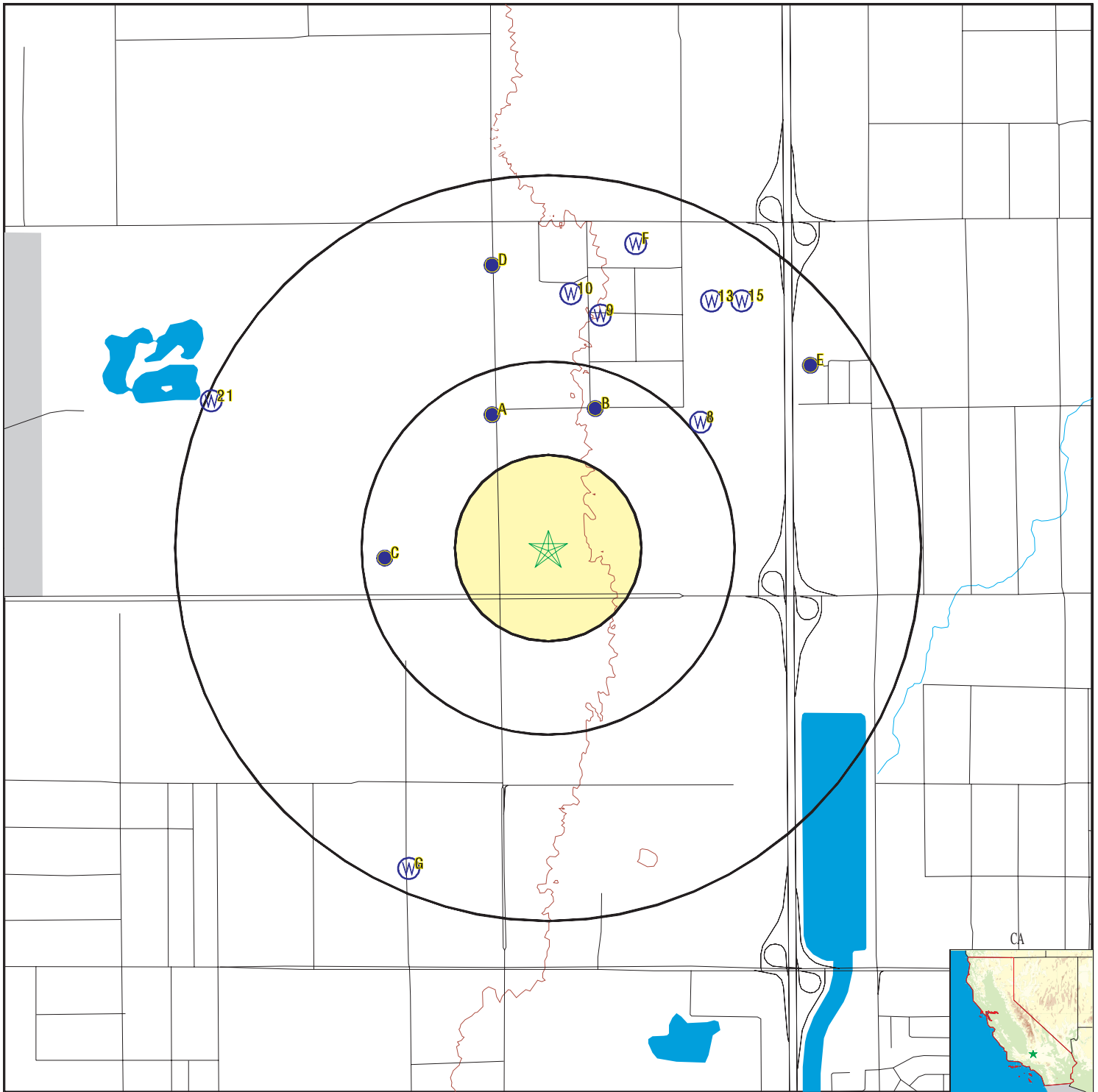
STATE DATABASE WELL INFORMATION

MAP ID

WELL ID

LOCATION
FROM TP

PHYSICAL SETTING SOURCE MAP - 6551569.2s



- County Boundary
- Major Roads
- Contour Lines
- Earthquake Fault Lines
- Airports
- Earthquake epicenter, Richter 5 or greater
- Water Wells
- Public Water Supply Wells
- Cluster of Multiple Icons

- Groundwater Flow Direction
- Indeterminate Groundwater Flow at Location
- Groundwater Flow Varies at Location
- Closest Hydrogeological Data
- Oil, gas or related wells

SITE NAME: Vacant Land
 ADDRESS: NEC 30th Street West and Avenue G
 Lancaster CA 93536
 LAT/LONG: 34.735086 / 118.181703

CLIENT: Partner Engineering and Science, Inc.
 CONTACT: Evelyn Perez
 INQUIRY #: 6551569.2s
 DATE: June 24, 2021 12:57 pm

GEOCHECK® - PHYSICAL SETTING SOURCE MAP FINDINGS

Map ID
 Direction
 Distance
 Elevation

Database EDR ID Number

A1
NNW
1/4 - 1/2 Mile
Higher

FED USGS USGS40000153173

Organization ID:	USGS-CA		
Organization Name:	USGS California Water Science Center		
Monitor Location:	008N012W32M001S	Type:	Well
Description:	Not Reported	HUC:	18090206
Drainage Area:	Not Reported	Drainage Area Units:	Not Reported
Contrib Drainage Area:	Not Reported	Contrib Drainage Area Units:	Not Reported
Aquifer:	Basin and Range basin-fill aquifers		
Formation Type:	Not Reported	Aquifer Type:	Not Reported
Construction Date:	Not Reported	Well Depth:	Not Reported
Well Depth Units:	Not Reported	Well Hole Depth:	64
Well Hole Depth Units:	ft		

Ground water levels,Number of Measurements:	23	Level reading date:	1954-05-03
Feet below surface:	18.86	Feet to sea level:	Not Reported
Note:	Not Reported		

Level reading date:	1952-10-17	Feet below surface:	16.06
Feet to sea level:	Not Reported	Note:	Not Reported

Level reading date:	1952-09-03	Feet below surface:	15.50
Feet to sea level:	Not Reported	Note:	Not Reported

Level reading date:	1952-08-11	Feet below surface:	15.19
Feet to sea level:	Not Reported	Note:	Not Reported

Level reading date:	1952-07-03	Feet below surface:	14.58
Feet to sea level:	Not Reported	Note:	Not Reported

Level reading date:	1952-06-05	Feet below surface:	14.34
Feet to sea level:	Not Reported	Note:	Not Reported

Level reading date:	1952-05-05	Feet below surface:	14.15
Feet to sea level:	Not Reported	Note:	Not Reported

Level reading date:	1952-04-04	Feet below surface:	14.25
Feet to sea level:	Not Reported	Note:	Not Reported

Level reading date:	1952-03-03	Feet below surface:	16.21
Feet to sea level:	Not Reported	Note:	Not Reported

Level reading date:	1952-02-14	Feet below surface:	16.38
Feet to sea level:	Not Reported	Note:	Not Reported

Level reading date:	1951-12-22	Feet below surface:	16.97
Feet to sea level:	Not Reported	Note:	Not Reported

Level reading date:	1951-11-15	Feet below surface:	16.93
Feet to sea level:	Not Reported	Note:	Not Reported

Level reading date:	1951-10-15	Feet below surface:	16.85
Feet to sea level:	Not Reported	Note:	Not Reported

Level reading date:	1951-09-18	Feet below surface:	16.74
Feet to sea level:	Not Reported	Note:	Not Reported

GEOCHECK® - PHYSICAL SETTING SOURCE MAP FINDINGS

Level reading date:	1951-08-21	Feet below surface:	16.92
Feet to sea level:	Not Reported	Note:	Not Reported
Level reading date:	1951-07-24	Feet below surface:	16.34
Feet to sea level:	Not Reported	Note:	Not Reported
Level reading date:	1951-06-29	Feet below surface:	16.22
Feet to sea level:	Not Reported	Note:	Not Reported
Level reading date:	1951-05-08	Feet below surface:	15.98
Feet to sea level:	Not Reported	Note:	Not Reported
Level reading date:	1951-04-11	Feet below surface:	15.91
Feet to sea level:	Not Reported	Note:	Not Reported
Level reading date:	1951-03-02	Feet below surface:	15.89
Feet to sea level:	Not Reported	Note:	Not Reported
Level reading date:	1951-01-23	Feet below surface:	16.35
Feet to sea level:	Not Reported	Note:	Not Reported
Level reading date:	1944-05-02	Feet below surface:	4.1
Feet to sea level:	Not Reported	Note:	Not Reported
Level reading date:	1943-12-04	Feet below surface:	4.33
Feet to sea level:	Not Reported	Note:	Not Reported

**B2
NNE
1/4 - 1/2 Mile
Lower**

CA WELLS CADWR9000012500

State Well #:	08N12W32L001S	Station ID:	8802
Well Name:	Not Reported	Basin Name:	Antelope Valley
Well Use:	Unknown	Well Type:	Unknown
Well Depth:	0	Well Completion Rpt #:	Not Reported

**C3
West
1/4 - 1/2 Mile
Higher**

FED USGS USGS40000153011

Organization ID:	USGS-CA	Type:	Well
Organization Name:	USGS California Water Science Center	HUC:	18090206
Monitor Location:	008N012W31Q001S	Drainage Area Units:	Not Reported
Description:	Not Reported	Contrib Drainage Area Unts:	Not Reported
Drainage Area:	Not Reported	Aquifer Type:	Not Reported
Contrib Drainage Area:	Not Reported	Well Depth:	Not Reported
Aquifer:	Basin and Range basin-fill aquifers	Well Hole Depth:	Not Reported
Formation Type:	Not Reported		
Construction Date:	Not Reported		
Well Depth Units:	Not Reported		
Well Hole Depth Units:	Not Reported		

GEOCHECK® - PHYSICAL SETTING SOURCE MAP FINDINGS

Map ID
 Direction
 Distance
 Elevation

Database EDR ID Number

A4
NNW
1/4 - 1/2 Mile
Higher

CA WELLS CADWR9000012498

State Well #:	08N12W32M001S	Station ID:	29620
Well Name:	Not Reported	Basin Name:	Antelope Valley
Well Use:	Unknown	Well Type:	Unknown
Well Depth:	0	Well Completion Rpt #:	Not Reported

B5
NNE
1/4 - 1/2 Mile
Lower

FED USGS USGS40000153175

Organization ID:	USGS-CA		
Organization Name:	USGS California Water Science Center		
Monitor Location:	008N012W32L001S	Type:	Well
Description:	Not Reported	HUC:	18090206
Drainage Area:	Not Reported	Drainage Area Units:	Not Reported
Contrib Drainage Area:	Not Reported	Contrib Drainage Area Unts:	Not Reported
Aquifer:	Basin and Range basin-fill aquifers		
Formation Type:	Not Reported	Aquifer Type:	Not Reported
Construction Date:	Not Reported	Well Depth:	Not Reported
Well Depth Units:	Not Reported	Well Hole Depth:	Not Reported
Well Hole Depth Units:	Not Reported		

Ground water levels,Number of Measurements:	18	Level reading date:	1989-04-04
Feet below surface:	66.62	Feet to sea level:	Not Reported
Note:	Not Reported		
Level reading date:	1988-03-28	Feet below surface:	65.82
Feet to sea level:	Not Reported	Note:	Not Reported
Level reading date:	1987-02-25	Feet below surface:	65.28
Feet to sea level:	Not Reported	Note:	Not Reported
Level reading date:	1986-04-22	Feet below surface:	64.53
Feet to sea level:	Not Reported	Note:	Not Reported
Level reading date:	1985-03-26	Feet below surface:	63.88
Feet to sea level:	Not Reported	Note:	Not Reported
Level reading date:	1984-03-07	Feet below surface:	63.28
Feet to sea level:	Not Reported	Note:	Not Reported
Level reading date:	1983-04-15	Feet below surface:	65.23
Feet to sea level:	Not Reported	Note:	Not Reported
Level reading date:	1982-02-10	Feet below surface:	62.53
Feet to sea level:	Not Reported	Note:	Not Reported
Level reading date:	1981-04-14	Feet below surface:	61.82
Feet to sea level:	Not Reported	Note:	Not Reported
Level reading date:	1980-03-24	Feet below surface:	60.92
Feet to sea level:	Not Reported	Note:	Not Reported

GEOCHECK® - PHYSICAL SETTING SOURCE MAP FINDINGS

Level reading date:	1979-02-13	Feet below surface:	60.97
Feet to sea level:	Not Reported	Note:	Not Reported
Level reading date:	1978-03-30	Feet below surface:	60.69
Feet to sea level:	Not Reported	Note:	Not Reported
Level reading date:	1977-03-09	Feet below surface:	60.13
Feet to sea level:	Not Reported	Note:	Not Reported
Level reading date:	1976-03-08	Feet below surface:	59.19
Feet to sea level:	Not Reported	Note:	Not Reported
Level reading date:	1975-02-12	Feet below surface:	58.07
Feet to sea level:	Not Reported	Note:	Not Reported
Level reading date:	1974-02-12	Feet below surface:	56.84
Feet to sea level:	Not Reported	Note:	Not Reported
Level reading date:	1963-08-15	Feet below surface:	45.47
Feet to sea level:	Not Reported	Note:	Not Reported
Level reading date:	1963-08-01	Feet below surface:	45.00
Feet to sea level:	Not Reported	Note:	Not Reported

C6
West
1/4 - 1/2 Mile
Higher

FED USGS USGS40000153012

Organization ID:	USGS-CA	Type:	Well
Organization Name:	USGS California Water Science Center	HUC:	18090206
Monitor Location:	008N012W31Q002S	Drainage Area Units:	Not Reported
Description:	Not Reported	Contrib Drainage Area Unts:	Not Reported
Drainage Area:	Not Reported	Aquifer Type:	Not Reported
Contrib Drainage Area:	Not Reported	Well Depth:	83.72
Aquifer:	Basin and Range basin-fill aquifers	Well Hole Depth:	Not Reported
Formation Type:	Not Reported		
Construction Date:	Not Reported		
Well Depth Units:	ft		
Well Hole Depth Units:	Not Reported		

Ground water levels,Number of Measurements:	41	Level reading date:	2004-03-30
Feet below surface:	75.10	Feet to sea level:	Not Reported
Note:	Not Reported		
Level reading date:	2003-03-25	Feet below surface:	75.15
Feet to sea level:	Not Reported	Note:	Not Reported
Level reading date:	2002-03-26	Feet below surface:	73.40
Feet to sea level:	Not Reported	Note:	Not Reported
Level reading date:	2001-03-14	Feet below surface:	74.68
Feet to sea level:	Not Reported	Note:	Not Reported
Level reading date:	2000-03-22	Feet below surface:	73.14
Feet to sea level:	Not Reported	Note:	Not Reported
Level reading date:	1999-04-01	Feet below surface:	72.37
Feet to sea level:	Not Reported	Note:	Not Reported

GEOCHECK® - PHYSICAL SETTING SOURCE MAP FINDINGS

Level reading date:	1998-03-16	Feet below surface:	72.36
Feet to sea level:	Not Reported	Note:	Not Reported
Level reading date:	1997-03-04	Feet below surface:	71.32
Feet to sea level:	Not Reported	Note:	Not Reported
Level reading date:	1996-04-16	Feet below surface:	71.06
Feet to sea level:	Not Reported	Note:	Not Reported
Level reading date:	1995-04-18	Feet below surface:	70.10
Feet to sea level:	Not Reported	Note:	Not Reported
Level reading date:	1994-04-18	Feet below surface:	70.00
Feet to sea level:	Not Reported	Note:	Not Reported
Level reading date:	1993-04-22	Feet below surface:	70.20
Feet to sea level:	Not Reported	Note:	Not Reported
Level reading date:	1992-04-13	Feet below surface:	71.31
Feet to sea level:	Not Reported	Note:	Not Reported
Level reading date:	1991-03-18	Feet below surface:	71.38
Feet to sea level:	Not Reported	Note:	Not Reported
Level reading date:	1990-03-12	Feet below surface:	69.31
Feet to sea level:	Not Reported	Note:	Not Reported
Level reading date:	1989-03-23	Feet below surface:	69.83
Feet to sea level:	Not Reported	Note:	Not Reported
Level reading date:	1988-03-28	Feet below surface:	69.32
Feet to sea level:	Not Reported	Note:	Not Reported
Level reading date:	1987-02-25	Feet below surface:	68.55
Feet to sea level:	Not Reported	Note:	Not Reported
Level reading date:	1986-03-18	Feet below surface:	68.12
Feet to sea level:	Not Reported	Note:	Not Reported
Level reading date:	1985-03-26	Feet below surface:	66.97
Feet to sea level:	Not Reported	Note:	Not Reported
Level reading date:	1984-03-07	Feet below surface:	66.32
Feet to sea level:	Not Reported	Note:	Not Reported
Level reading date:	1983-04-15	Feet below surface:	65.90
Feet to sea level:	Not Reported	Note:	Not Reported
Level reading date:	1982-02-10	Feet below surface:	65.22
Feet to sea level:	Not Reported	Note:	Not Reported
Level reading date:	1981-04-14	Feet below surface:	64.56
Feet to sea level:	Not Reported	Note:	Not Reported
Level reading date:	1980-03-24	Feet below surface:	64.62
Feet to sea level:	Not Reported	Note:	Not Reported
Level reading date:	1979-02-13	Feet below surface:	64.14
Feet to sea level:	Not Reported	Note:	Not Reported
Level reading date:	1977-03-09	Feet below surface:	62.96
Feet to sea level:	Not Reported	Note:	Not Reported

GEOCHECK® - PHYSICAL SETTING SOURCE MAP FINDINGS

Level reading date:	1976-03-08	Feet below surface:	61.95
Feet to sea level:	Not Reported	Note:	Not Reported
Level reading date:	1975-02-12	Feet below surface:	60.27
Feet to sea level:	Not Reported	Note:	Not Reported
Level reading date:	1974-02-12	Feet below surface:	59.86
Feet to sea level:	Not Reported	Note:	Not Reported
Level reading date:	1973-02-15	Feet below surface:	58.72
Feet to sea level:	Not Reported	Note:	Not Reported
Level reading date:	1972-03-16	Feet below surface:	57.51
Feet to sea level:	Not Reported	Note:	Not Reported
Level reading date:	1971-10-28	Feet below surface:	57.83
Feet to sea level:	Not Reported	Note:	Not Reported
Level reading date:	1971-03-18	Feet below surface:	56.42
Feet to sea level:	Not Reported	Note:	Not Reported
Level reading date:	1970-10-23	Feet below surface:	57.00
Feet to sea level:	Not Reported	Note:	Not Reported
Level reading date:	1970-03-17	Feet below surface:	55.20
Feet to sea level:	Not Reported	Note:	Not Reported
Level reading date:	1969-04-15	Feet below surface:	53.79
Feet to sea level:	Not Reported	Note:	Not Reported
Level reading date:	1968-03-14	Feet below surface:	52.07
Feet to sea level:	Not Reported	Note:	Not Reported
Level reading date:	1967-03-17	Feet below surface:	50.30
Feet to sea level:	Not Reported	Note:	Not Reported
Level reading date:	1963-08-15	Feet below surface:	43.69
Feet to sea level:	Not Reported	Note:	Not Reported
Level reading date:	1963-08-01	Feet below surface:	44.00
Feet to sea level:	Not Reported	Note:	Not Reported

C7
West
1/4 - 1/2 Mile
Higher

CA WELLS CADWR9000012447

State Well #:	08N12W31Q002S	Station ID:	29618
Well Name:	Not Reported	Basin Name:	Antelope Valley
Well Use:	Unknown	Well Type:	Unknown
Well Depth:	0	Well Completion Rpt #:	Not Reported

8
NE
1/2 - 1 Mile
Lower

FED USGS USGS40000153162

Organization ID:	USGS-CA
Organization Name:	USGS California Water Science Center

GEOCHECK® - PHYSICAL SETTING SOURCE MAP FINDINGS

Monitor Location:	008N012W32K001S	Type:	Well
Description:	Not Reported	HUC:	18090206
Drainage Area:	Not Reported	Drainage Area Units:	Not Reported
Contrib Drainage Area:	Not Reported	Contrib Drainage Area Unts:	Not Reported
Aquifer:	Basin and Range basin-fill aquifers		
Formation Type:	Not Reported	Aquifer Type:	Not Reported
Construction Date:	Not Reported	Well Depth:	Not Reported
Well Depth Units:	Not Reported	Well Hole Depth:	Not Reported
Well Hole Depth Units:	Not Reported		

9
NNE
1/2 - 1 Mile
Lower

FED USGS USGS40000153263

Organization ID:	USGS-CA		
Organization Name:	USGS California Water Science Center		
Monitor Location:	008N012W32C003S	Type:	Well
Description:	Not Reported	HUC:	18090206
Drainage Area:	Not Reported	Drainage Area Units:	Not Reported
Contrib Drainage Area:	Not Reported	Contrib Drainage Area Unts:	Not Reported
Aquifer:	Basin and Range basin-fill aquifers		
Formation Type:	Not Reported	Aquifer Type:	Not Reported
Construction Date:	Not Reported	Well Depth:	Not Reported
Well Depth Units:	Not Reported	Well Hole Depth:	Not Reported
Well Hole Depth Units:	Not Reported		

10
North
1/2 - 1 Mile
Higher

FED USGS USGS40000153284

Organization ID:	USGS-CA		
Organization Name:	USGS California Water Science Center		
Monitor Location:	008N012W32D002S	Type:	Well
Description:	Not Reported	HUC:	18090206
Drainage Area:	Not Reported	Drainage Area Units:	Not Reported
Contrib Drainage Area:	Not Reported	Contrib Drainage Area Unts:	Not Reported
Aquifer:	Basin and Range basin-fill aquifers		
Formation Type:	Not Reported	Aquifer Type:	Not Reported
Construction Date:	Not Reported	Well Depth:	Not Reported
Well Depth Units:	Not Reported	Well Hole Depth:	Not Reported
Well Hole Depth Units:	Not Reported		

D11
North
1/2 - 1 Mile
Higher

FED USGS USGS40000153316

Organization ID:	USGS-CA		
Organization Name:	USGS California Water Science Center		
Monitor Location:	008N012W32D001S	Type:	Well
Description:	Not Reported	HUC:	18090206
Drainage Area:	Not Reported	Drainage Area Units:	Not Reported
Contrib Drainage Area:	Not Reported	Contrib Drainage Area Unts:	Not Reported
Aquifer:	Basin and Range basin-fill aquifers		

GEOCHECK® - PHYSICAL SETTING SOURCE MAP FINDINGS

Formation Type:	Not Reported	Aquifer Type:	Not Reported
Construction Date:	Not Reported	Well Depth:	Not Reported
Well Depth Units:	Not Reported	Well Hole Depth:	300
Well Hole Depth Units:	ft		

Ground water levels, Number of Measurements:	2	Level reading date:	1944-05-02
Feet below surface:	4.7	Feet to sea level:	Not Reported
Note:	Other conditions existed that would affect the measured water level.		

Level reading date:	1943-12-04	Feet below surface:	5.55
Feet to sea level:	Not Reported		
Note:	Other conditions existed that would affect the measured water level.		

**D12
NNW
1/2 - 1 Mile
Higher**

CA WELLS CADWR9000012553

State Well #:	08N12W32D001S	Station ID:	29619
Well Name:	Not Reported	Basin Name:	Antelope Valley
Well Use:	Unknown	Well Type:	Unknown
Well Depth:	0	Well Completion Rpt #:	Not Reported

**13
NNE
1/2 - 1 Mile
Lower**

CA WELLS CADWR9000012534

State Well #:	08N12W32B001S	Station ID:	8800
Well Name:	Not Reported	Basin Name:	Antelope Valley
Well Use:	Unknown	Well Type:	Unknown
Well Depth:	0	Well Completion Rpt #:	Not Reported

**E14
NE
1/2 - 1 Mile
Lower**

CA WELLS CADWR9000012522

State Well #:	08N12W32H001S	Station ID:	8801
Well Name:	Not Reported	Basin Name:	Antelope Valley
Well Use:	Unknown	Well Type:	Unknown
Well Depth:	0	Well Completion Rpt #:	Not Reported

**15
NE
1/2 - 1 Mile
Lower**

FED USGS USGS40000153268

Organization ID:	USGS-CA	Type:	Well
Organization Name:	USGS California Water Science Center	HUC:	18090206
Monitor Location:	008N012W32B001S	Drainage Area Units:	Not Reported
Description:	Not Reported	Contrib Drainage Area Unts:	Not Reported
Drainage Area:	Not Reported		
Contrib Drainage Area:	Not Reported		

GEOCHECK® - PHYSICAL SETTING SOURCE MAP FINDINGS

Aquifer:	Basin and Range basin-fill aquifers	Aquifer Type:	Not Reported
Formation Type:	Not Reported	Well Depth:	Not Reported
Construction Date:	Not Reported	Well Hole Depth:	Not Reported
Well Depth Units:	Not Reported		
Well Hole Depth Units:	Not Reported		

Ground water levels,Number of Measurements:	2	Level reading date:	1963-08-16
Feet below surface:	37.81	Feet to sea level:	Not Reported
Note:	Not Reported		

Level reading date:	1963-08-01	Feet below surface:	38.00
Feet to sea level:	Not Reported	Note:	Not Reported

F16
NNE
1/2 - 1 Mile
Lower

FED USGS USGS40000153331

Organization ID:	USGS-CA		
Organization Name:	USGS California Water Science Center		
Monitor Location:	008N012W32C001S	Type:	Well
Description:	Not Reported	HUC:	18090206
Drainage Area:	Not Reported	Drainage Area Units:	Not Reported
Contrib Drainage Area:	Not Reported	Contrib Drainage Area Unts:	Not Reported
Aquifer:	Basin and Range basin-fill aquifers		
Formation Type:	Not Reported	Aquifer Type:	Not Reported
Construction Date:	19150101	Well Depth:	Not Reported
Well Depth Units:	Not Reported	Well Hole Depth:	Not Reported
Well Hole Depth Units:	Not Reported		

F17
NNE
1/2 - 1 Mile
Lower

FED USGS USGS40000153332

Organization ID:	USGS-CA		
Organization Name:	USGS California Water Science Center		
Monitor Location:	008N012W32C002S	Type:	Well
Description:	Not Reported	HUC:	18090206
Drainage Area:	Not Reported	Drainage Area Units:	Not Reported
Contrib Drainage Area:	Not Reported	Contrib Drainage Area Unts:	Not Reported
Aquifer:	Basin and Range basin-fill aquifers		
Formation Type:	Not Reported	Aquifer Type:	Not Reported
Construction Date:	19530101	Well Depth:	Not Reported
Well Depth Units:	Not Reported	Well Hole Depth:	150
Well Hole Depth Units:	ft		

E18
ENE
1/2 - 1 Mile
Lower

FED USGS USGS40000153234

Organization ID:	USGS-CA		
Organization Name:	USGS California Water Science Center		
Monitor Location:	008N012W32H001S	Type:	Well
Description:	Not Reported	HUC:	18090206

GEOCHECK® - PHYSICAL SETTING SOURCE MAP FINDINGS

Drainage Area:	Not Reported	Drainage Area Units:	Not Reported
Contrib Drainage Area:	Not Reported	Contrib Drainage Area Unts:	Not Reported
Aquifer:	Basin and Range basin-fill aquifers		
Formation Type:	Not Reported	Aquifer Type:	Not Reported
Construction Date:	Not Reported	Well Depth:	Not Reported
Well Depth Units:	Not Reported	Well Hole Depth:	Not Reported
Well Hole Depth Units:	Not Reported		

Ground water levels,Number of Measurements:	5	Level reading date:	1963-08-16
Feet below surface:	35.31	Feet to sea level:	Not Reported
Note:	Not Reported		

Level reading date:	1963-08-01	Feet below surface:	35.00
Feet to sea level:	Not Reported	Note:	Not Reported

Level reading date:	1952-03-03	Feet below surface:	12.88
Feet to sea level:	Not Reported	Note:	Not Reported

Level reading date:	1951-11-15	Feet below surface:	17.32
Feet to sea level:	Not Reported	Note:	Not Reported

Level reading date:	1951-10-17	Feet below surface:	18.28
Feet to sea level:	Not Reported	Note:	Not Reported

**G19
SSW
1/2 - 1 Mile
Higher**

FED USGS USGS40000152630

Organization ID:	USGS-CA		
Organization Name:	USGS California Water Science Center		
Monitor Location:	007N012W06J002S	Type:	Well
Description:	Not Reported	HUC:	18090206
Drainage Area:	Not Reported	Drainage Area Units:	Not Reported
Contrib Drainage Area:	Not Reported	Contrib Drainage Area Unts:	Not Reported
Aquifer:	Basin and Range basin-fill aquifers		
Formation Type:	Not Reported	Aquifer Type:	Not Reported
Construction Date:	Not Reported	Well Depth:	Not Reported
Well Depth Units:	Not Reported	Well Hole Depth:	17
Well Hole Depth Units:	ft		

**G20
SSW
1/2 - 1 Mile
Higher**

FED USGS USGS40000152624

Organization ID:	USGS-CA		
Organization Name:	USGS California Water Science Center		
Monitor Location:	007N012W06J001S	Type:	Well
Description:	Not Reported	HUC:	18090206
Drainage Area:	Not Reported	Drainage Area Units:	Not Reported
Contrib Drainage Area:	Not Reported	Contrib Drainage Area Unts:	Not Reported
Aquifer:	Basin and Range basin-fill aquifers		
Formation Type:	Not Reported	Aquifer Type:	Not Reported
Construction Date:	Not Reported	Well Depth:	Not Reported
Well Depth Units:	Not Reported	Well Hole Depth:	4
Well Hole Depth Units:	ft		

GEOCHECK® - PHYSICAL SETTING SOURCE MAP FINDINGS

Map ID
 Direction
 Distance
 Elevation

Database EDR ID Number

21		FED USGS	USGS40000153180
WNW			
1/2 - 1 Mile			
Higher			

Organization ID:	USGS-CA		
Organization Name:	USGS California Water Science Center		
Monitor Location:	008N012W31E001S	Type:	Well
Description:	Not Reported	HUC:	18090206
Drainage Area:	Not Reported	Drainage Area Units:	Not Reported
Contrib Drainage Area:	Not Reported	Contrib Drainage Area Unts:	Not Reported
Aquifer:	Basin and Range basin-fill aquifers		
Formation Type:	Not Reported	Aquifer Type:	Not Reported
Construction Date:	Not Reported	Well Depth:	Not Reported
Well Depth Units:	Not Reported	Well Hole Depth:	Not Reported
Well Hole Depth Units:	Not Reported		

Ground water levels,Number of Measurements:	2	Level reading date:	1963-08-14
Feet below surface:	39.70	Feet to sea level:	Not Reported
Note:	Not Reported		

Level reading date:	1963-08-01	Feet below surface:	40.00
Feet to sea level:	Not Reported	Note:	Not Reported

GEOCHECK® - PHYSICAL SETTING SOURCE MAP FINDINGS RADON

AREA RADON INFORMATION

State Database: CA Radon

Radon Test Results

Zipcode	Num Tests	> 4 pCi/L
93536	32	1

Federal EPA Radon Zone for LOS ANGELES County: 2

- Note: Zone 1 indoor average level > 4 pCi/L.
 : Zone 2 indoor average level \geq 2 pCi/L and \leq 4 pCi/L.
 : Zone 3 indoor average level < 2 pCi/L.

Federal Area Radon Information for Zip Code: 93536

Number of sites tested: 1

Area	Average Activity	% <4 pCi/L	% 4-20 pCi/L	% >20 pCi/L
Living Area - 1st Floor	0.600 pCi/L	100%	0%	0%
Living Area - 2nd Floor	Not Reported	Not Reported	Not Reported	Not Reported
Basement	Not Reported	Not Reported	Not Reported	Not Reported

PHYSICAL SETTING SOURCE RECORDS SEARCHED

TOPOGRAPHIC INFORMATION

USGS 7.5' Digital Elevation Model (DEM)

Source: United States Geologic Survey

EDR acquired the USGS 7.5' Digital Elevation Model in 2002 and updated it in 2006. The 7.5 minute DEM corresponds to the USGS 1:24,000- and 1:25,000-scale topographic quadrangle maps. The DEM provides elevation data with consistent elevation units and projection.

Current USGS 7.5 Minute Topographic Map

Source: U.S. Geological Survey

HYDROLOGIC INFORMATION

Flood Zone Data: This data was obtained from the Federal Emergency Management Agency (FEMA). It depicts 100-year and 500-year flood zones as defined by FEMA. It includes the National Flood Hazard Layer (NFHL) which incorporates Flood Insurance Rate Map (FIRM) data and Q3 data from FEMA in areas not covered by NFHL.

Source: FEMA

Telephone: 877-336-2627

Date of Government Version: 2003, 2015

NWI: National Wetlands Inventory. This data, available in select counties across the country, was obtained by EDR in 2002, 2005 and 2010 from the U.S. Fish and Wildlife Service.

State Wetlands Data: Wetland Inventory

Source: Department of Fish and Wildlife

Telephone: 916-445-0411

HYDROGEOLOGIC INFORMATION

AQUIFLOW^R Information System

Source: EDR proprietary database of groundwater flow information

EDR has developed the AQUIFLOW Information System (AIS) to provide data on the general direction of groundwater flow at specific points. EDR has reviewed reports submitted to regulatory authorities at select sites and has extracted the date of the report, hydrogeologically determined groundwater flow direction and depth to water table information.

GEOLOGIC INFORMATION

Geologic Age and Rock Stratigraphic Unit

Source: P.G. Schruben, R.E. Arndt and W.J. Bawiec, Geology of the Conterminous U.S. at 1:2,500,000 Scale - A digital representation of the 1974 P.B. King and H.M. Beikman Map, USGS Digital Data Series DDS - 11 (1994).

STATSGO: State Soil Geographic Database

Source: Department of Agriculture, Natural Resources Conservation Service (NRCS)

The U.S. Department of Agriculture's (USDA) Natural Resources Conservation Service (NRCS) leads the national Conservation Soil Survey (NCSS) and is responsible for collecting, storing, maintaining and distributing soil survey information for privately owned lands in the United States. A soil map in a soil survey is a representation of soil patterns in a landscape. Soil maps for STATSGO are compiled by generalizing more detailed (SSURGO) soil survey maps.

SSURGO: Soil Survey Geographic Database

Source: Department of Agriculture, Natural Resources Conservation Service (NRCS)

Telephone: 800-672-5559

SSURGO is the most detailed level of mapping done by the Natural Resources Conservation Service, mapping scales generally range from 1:12,000 to 1:63,360. Field mapping methods using national standards are used to construct the soil maps in the Soil Survey Geographic (SSURGO) database. SSURGO digitizing duplicates the original soil survey maps. This level of mapping is designed for use by landowners, townships and county natural resource planning and management.

PHYSICAL SETTING SOURCE RECORDS SEARCHED

LOCAL / REGIONAL WATER AGENCY RECORDS

FEDERAL WATER WELLS

PWS: Public Water Systems

Source: EPA/Office of Drinking Water

Telephone: 202-564-3750

Public Water System data from the Federal Reporting Data System. A PWS is any water system which provides water to at least 25 people for at least 60 days annually. PWSs provide water from wells, rivers and other sources.

PWS ENF: Public Water Systems Violation and Enforcement Data

Source: EPA/Office of Drinking Water

Telephone: 202-564-3750

Violation and Enforcement data for Public Water Systems from the Safe Drinking Water Information System (SDWIS) after August 1995. Prior to August 1995, the data came from the Federal Reporting Data System (FRDS).

USGS Water Wells: USGS National Water Inventory System (NWIS)

This database contains descriptive information on sites where the USGS collects or has collected data on surface water and/or groundwater. The groundwater data includes information on wells, springs, and other sources of groundwater.

OTHER STATE DATABASE INFORMATION

Groundwater Ambient Monitoring & Assessment Program

State Water Resources Control Board

Telephone: 916-341-5577

The GAMA Program is California's comprehensive groundwater quality monitoring program. GAMA collects data by testing the untreated, raw water in different types of wells for naturally-occurring and man-made chemicals. The GAMA data includes Domestic, Monitoring and Municipal well types from the following sources, Department of Water Resources, Department of Health Services, EDF, Agricultural Lands, Lawrence Livermore National Laboratory, Department of Pesticide Regulation, United States Geological Survey, Groundwater Ambient Monitoring and Assessment Program and Local Groundwater Projects.

Water Well Database

Source: Department of Water Resources

Telephone: 916-651-9648

California Drinking Water Quality Database

Source: Department of Public Health

Telephone: 916-324-2319

The database includes all drinking water compliance and special studies monitoring for the state of California since 1984. It consists of over 3,200,000 individual analyses along with well and water system information.

California Oil and Gas Well Locations

Source: Dept of Conservation, Geologic Energy Management Division

Telephone: 916-323-1779

Oil and Gas well locations in the state.

California Earthquake Fault Lines

Source: California Division of Mines and Geology

The fault lines displayed on EDR's Topographic map are digitized quaternary fault lines prepared in 1975 by the United State Geological Survey. Additional information (also from 1975) regarding activity at specific fault lines comes from California's Preliminary Fault Activity Map prepared by the California Division of Mines and Geology.

RADON

State Database: CA Radon

Source: Department of Public Health

Telephone: 916-210-8558

Radon Database for California

PHYSICAL SETTING SOURCE RECORDS SEARCHED

Area Radon Information

Source: USGS

Telephone: 703-356-4020

The National Radon Database has been developed by the U.S. Environmental Protection Agency (USEPA) and is a compilation of the EPA/State Residential Radon Survey and the National Residential Radon Survey. The study covers the years 1986 - 1992. Where necessary data has been supplemented by information collected at private sources such as universities and research institutions.

EPA Radon Zones

Source: EPA

Telephone: 703-356-4020

Sections 307 & 309 of IRRA directed EPA to list and identify areas of U.S. with the potential for elevated indoor radon levels.

OTHER

Airport Landing Facilities: Private and public use landing facilities

Source: Federal Aviation Administration, 800-457-6656

Epicenters: World earthquake epicenters, Richter 5 or greater

Source: Department of Commerce, National Oceanic and Atmospheric Administration

California Earthquake Fault Lines: The fault lines displayed on EDR's Topographic map are digitized quaternary fault lines, prepared in 1975 by the United State Geological Survey. Additional information (also from 1975) regarding activity at specific fault lines comes from California's Preliminary Fault Activity Map prepared by the California Division of Mines and Geology.

STREET AND ADDRESS INFORMATION

© 2015 TomTom North America, Inc. All rights reserved. This material is proprietary and the subject of copyright protection and other intellectual property rights owned by or licensed to Tele Atlas North America, Inc. The use of this material is subject to the terms of a license agreement. You will be held liable for any unauthorized copying or disclosure of this material.

APPENDIX D: QUALIFICATIONS

Education

Bachelor of Science in Environmental Engineering, University of Southern California 2018
Bachelor of Science in Applied Physics, Morehouse College 2018

Registrations

CRC safety Orientation Certificate, Exp 4/23

Training

24 – Hour HAZWOPER training provided by OSHA
40 – Hour HAZWOPER training provided by OSHA

Highlights

3 years in the research and environmental industry
3 years' experience at an environmental project manager role
2 years performing subsurface investigation work including soil, groundwater and vapor testing and remediation work involving soil removal.
2 years performing due diligence assessments
2 years performing construction testing and observation
Internship at Cenex in Loughborough Leicestershire, UK

Experience Summary

Mr. Bonner currently holds the role of Project Assessor and his responsibilities include through site assessments and technical report writing in line with the American Society of Testing and Materials (ASTM) standard and US environmental Protection Agency's All Appropriate Inquiry (AAI) as well as customized client formats.

Mr. Bonner has worked on a multitude of large scope projects including commercial high-rises located in San Francisco and Oakland with known historical manufacturing/ industrial use. Mr. Bonner has also worked on both large- and small-scale environmental remediation projects in the greater Bay Area and Central California, performing soil, groundwater, and soil vapor investigations. Mr. Bonner works closely with state and local regulatory agencies to obtain environmentally significant documents regarding tank removal and subsurface investigations performed onsite. Mr. Bonner is intuitive, motivated, exercises a methodical approach to problem-solving, and is client conscientious.

Mr. Bonner has worked on a numerous site occupied by agriculture farms, auto repair facilities, dry cleaners, and distribution facilities. His three years of expertise in the research and investigation industry is a proven asset in identifying potential environmental hazards as well as proper storage and disposal of chemicals.

Project Experience

Mr. Bonner has two years of experience performing due diligence assessments and subsurface investigations for a variety of property types including multi-family residences, commercial office buildings, retail shopping centers, manufacturing plants, machine shops, auto repair facilities, distribution facilities,

refrigeration plants and agricultural farms. For each assessment he performs he reviews the condition of the building structure and systems and develops a thorough report.

Bowling Alley, Santa Clara, CA. Mr. Bonner performed a Phase I and Phase II Environmental Site Assessment for a bowling alley that was surrounded by two historical dry cleaners and two gas stations with multiple subsurface issues.

Multi-family Apartment Complex, Mountain View, CA. Mr. Bonner performed a Phase I Environmental Site Assessment for a three-floor multi-family apartment complex

Former Gas Facility on 50-acres of land, previously held 40+ aboveground storage tanks, Pittsburgh, CA. Mr. Bonner performed a Phase II and Phase III Environmental Site Assessment for a former gas facility that held crude oil.

Meat Processing Plant, Petaluma, CA. Mr. Bonner performed a Phase I and Phase II Environmental Site Assessment for a meat processing plant.

Local Library, Concord, CA. Mr. Bonner performed a phase I and Phase II Environmental Site Assessment for a library.

Affiliations

Ronald Erwin McNair Scholars
Member of the National Society of Black Engineers

Contact

kbonner@partneresi.com

Education

B.A. Geography, California State University Fresno

Training

OSHA 24-Hour Health and Safety Training

Highlights

16 years of experience in environmental consulting
Phase I Environmental Site Assessments (ESAs)
Environmental Transaction Screens
Desktop Reviews

Experience Summary

Mr. Redding serves as a Senior Project Manager for Partner Engineering and Science, Inc. (Partner), overseeing and managing all aspects of multi-scope projects including Phase I ESAs in accordance with EPA's All Appropriate Inquiry (AAI), Property Condition Assessments (PCAs), Zoning Reports, and Seismic Assessments.

Mr. Redding has over sixteen years of project experience in the environmental consulting industry. Mr. Redding is familiar with all aspects of Due Diligence Property Assessments and the needs and requirements of a varied number of reporting standards, including ASTM E1527-13, EPA's All Appropriate Inquiry (AAI), The U.S. Small Business Administration (SBA), and customized client formats and scopes. Mr. Redding has performed and supervised over 1,000 ESAs and customized environmental assessments of a variety of properties including multi-family residential, hospitality, commercial office buildings, shopping centers, multi-tenant commercial complexes, industrial warehouses, manufacturing facilities, dry cleaning plants, gasoline service stations, automotive repair and body shops, medical facilities, food processing facilities, and agricultural properties.

Project Experience

Junior College Campus and Historical Military and Medical Hospital, Modesto, CA. Mr. Redding prepared a Phase I ESA on a junior college campus in Modesto, the site of a historical World War II era military hospital and subsequent State-run hospital. Multiple recognized environmental conditions (RECs) were identified related to current and historical uses including vehicle and facilities maintenance, underground and aboveground fueling facilities, domestic wastewater treatment systems and septic systems, and asbestos and lead-based paint issues.

2,500-Acre Agricultural Property, Maricopa, CA. Mr. Redding prepared a Phase I ESA on a large agricultural property within an active oil and gas production area. Multiple RECs were identified related to oil and gas well development, oil and gas production, subsurface oil and gas pipelines, aboveground fuel storage, and agricultural chemical use, storage, and application.

Printed Circuit Board Manufacturing Facility, Redwood City, CA. Mr. Redding prepared a Phase I ESA on a printed circuit board manufacturing facility. Multiple RECs were identified related to electroplating, etching, silk screening, chemical storage, and hazardous waste generation, storage, and treatment operations.

Joel Redding

10-Site Residential Portfolio, Central CA. Managed a multi-million dollar acquisition project consisting of Phase ESAs of ten, large-acreage, rural agricultural properties throughout Central California for a residential developer. Duties included managing, performing, and reviewing Phase I ESAs.

25-Site Grocery Chain Portfolio, OR and CA. Managed a multi-million dollar rehabilitation financing project consisting of Phase I ESAs of 25 grocery store properties throughout the State of Oregon and Northern California. Duties included managing, performing, and reviewing Phase I ESAs.

50-Site Mobile Home Park Portfolio, MI, OH, IN, and AL. Managed a multi-million dollar acquisition project consisting of 50 mobile home parks in Michigan, Ohio, Indiana, and Alabama. Duties included managing and reviewing Phase I ESAs.

Contact

jredding@partneresi.com

Education

BA, Environmental Analysis and Criminal Justice, University of California Irvine, Irvine, CA

Trainings

ASTM Technical and Professional Training

Hazardous Materials Management Certificate Courses, University of California Irvine

Highlights

25+ years of experience in Real Estate Due Diligence/Consulting and Site Development Engineering

Prepared over 10,000 Phase I Environmental Site Assessments

Managed over 30,000 Phase I Environmental Site Assessments

Managed over 1,000 Phase II Subsurface Soil/Groundwater and Soil Gas Investigations, Asbestos, Lead, and Radon Screenings

Managed Class-A Equity Property Condition Assessments with Specialized Inspections, Seismic Evaluations, ALTA Surveys, Zoning, ADA Surveys and Pest Inspections

Managed Several Civil Engineering/Geotechnical Investigations of Commercial Development Projects, Construction Doc and Cost Reviews, Construction Progress Monitoring, and Energy Benchmarking

Experience Summary

Mr. Taylor is a Principal and National Client Manager with extensive experience in commercial real estate due diligence and site development engineering throughout the United States. His responsibilities include full-phase site development and environmental consulting, national client management, multi-scope contract negotiation/execution, portfolio project management, and technical report quality control. Mr. Taylor's regional and national expertise compliments the wide variety of Partner projects and client types including national and local lending institutions, asset management/investment groups, commercial/retail developers, and commercial real estate professionals.

Mr. Taylor has 25 years of experience in national commercial real estate due diligence consulting including Phase I Environmental Site Assessments, Phase II Subsurface Soil/Soil Gas Investigations, Property Condition Assessments, Seismic Evaluations, Asbestos, Lead-Paint, and Radon Surveys, ALTA Surveys, Geotechnical Investigations, Civil Engineering, MEP Special Inspections, Energy Evaluations, and Construction Monitoring.

Mr. Taylor has assessed/managed over 30,000 commercial real estate transactions throughout his professional career including several multi-million dollar asset portfolios consisting of a 29-site commercial office property acquisition, two 1,200-site cellular tower transactions, a 215-site regional shopping center vacancy evaluation, a 25-site regional grocery-store chain environmental/survey evaluation, a 16-site multi-family apartment building acquisition, a 10-site residential development acquisition, and 5-site Class A multi-specialized-scope building acquisition inspection. These transactions have included some or all of Partner's core engineering due diligence services described above. Mr. Taylor routinely manages national asset/developer clients to evaluate the environmental and structural risks associated with commercial/industrial properties prior to acquisition. These risks may be associated with past hazardous materials use (i.e., gasoline stations, dry cleaners) which require historical research combined with subsurface evaluations to assess for contamination that could devalue the property or create a human health concern to occupants or construction workers; evaluate for asbestos, lead-based paint, and radon to

determine the need for abatement or venting systems; evaluate the structural integrity of the building and assess for seismic retrofit; evaluate the roof, mechanical, electrical, plumbing systems (i.e., elevators, HVAC systems, sewer); evaluate for American Disabilities Act (ADA) deficiencies (i.e., ramps, railings, access); survey the property boundaries (i.e., ALTA Surveys); evaluate the subsurface conditions for construction suitability (i.e., Geotechnical Investigations); Civil Engineering/Design, and energy studies of the site building to meet with current requirements and systems efficiencies.

Project Experience

National Quick-Serve Restaurant Chains. Multiple National Quick-Serve Restaurant (QSR) Chain development projects which include Phase I Environmental Site Assessments, Asbestos Surveys, Geotechnical Investigations, ALTA Surveys, Plat Map Survey, and Special Inspections. Mr. Taylor manages the projects with attention to client needs/timelines and fieldwork/production in order to advocate the commercial development projects and maintain report efficiencies and construction budgets. These projects require multiple scope management and coordination with clients, technical staff, subcontractors, regulatory agencies, and construction design/contractor entities. Mr. Taylor's due diligence engineering experience as well as Partner's responsiveness and expertise in national commercial real estate development engineering create successful developments and client satisfaction on an ongoing basis.

National Dental Office Chain. Multiple ground-up dental office development projects which include Phase I Environmental Site Assessments, Geotechnical Investigations, and ALTA Surveys. Mr. Taylor manages the projects with attention to client needs/timelines and fieldwork/production in order to advocate the commercial development projects and maintain report efficiencies and construction budgets. These projects require multiple scope management and coordination with clients, technical staff, subcontractors, regulatory agencies, and construction design/contractor entities. Mr. Taylor's due diligence engineering experience as well as Partner's responsiveness and expertise in national commercial real estate development engineering create successful developments and client satisfaction on an ongoing basis.

Regional Gas Station/Convenience Store Chain. Multiple ground-up gas station/convenience store redevelopment projects in California which include Phase I Environmental Site Assessments, Phase II Subsurface Investigations/Characterization, Remedial Cost Estimates with Voluntary Cleanup Regulatory Programs, Asbestos Surveys, and Geotechnical Investigations. Mr. Taylor manages the projects with attention to client/agency interaction and fieldwork/production in order to advocate the commercial development projects and maintain report efficiencies and construction budgets. These projects require multiple scope management and coordination with clients, technical staff, subcontractors, regulatory agencies, and construction design/contractor entities. Mr. Taylor's due diligence engineering experience as well as Partner's responsiveness and expertise with commercial real estate development engineering create successful developments and client satisfaction on an ongoing basis.

Beverly Hills Country Club Renovation, Beverly Hills, CA. A \$12 million-dollar renovation project which included a Phase I Environmental Site Assessment, Property Condition Assessment, Seismic Evaluation, ADA Survey, ALTA Survey and a comprehensive roof assessment. Multiple engineering professionals were coordinated and dispatched to the project site to complete due diligence assessments and cost studies associated with the planned renovation of the historic facility. The renovation was successful and exemplified Mr. Taylor's due diligence engineering experience as well as Partner's responsiveness and expertise in commercial real estate evaluation.

Commercial Office Portfolio, Philadelphia, PA. A \$186 million dollar acquisition project consisting of 29, multi-story commercial office buildings and included Phase I Environmental Site Assessments and Property Condition Assessments with special inspections of HVAC systems, elevators, and roofing systems. Multiple inspectors were coordinated and dispatched to each site within a two-week report completion timeline. Special inspection findings and related repair costs were cross-calculated with generalist inspection reporting and incorporated into the Property Condition Assessment spreadsheets for client/lender review. The acquisition was successful and exemplified Mr. Taylor's project management and negotiation skills, coordination of several in-house engineering professionals and subcontracted elevator consultants as well as Partner's responsiveness and expertise of client/lender's expedited timeline.

National Cellular Tower Portfolios. Two multi-million dollar acquisition projects consisting of over 2,400 cellular towers located throughout the United States which included Phase I Environmental Site Assessments. Multiple national inspectors were dispatched to each mountain-top tower within each state. The inspections incorporated the use of guides and four-wheel drive vehicles (primarily Jeeps) to visually inspect each tower. The acquisition project was successful and exemplified Mr. Taylor's project management skills, coordination of dozens of national inspectors, quality control reviews, and responsiveness to client's timeline.

Grocery Chain Portfolio, various locations throughout OR. A multi-million-dollar rehabilitation financing project consisting of 25 grocery store properties included Phase I Environmental Site Assessments and ALTA Surveys. Multiple inspectors were dispatched to each site within a two-week turnaround. The financing project was successful and the project exemplified Mr. Taylor's negotiation/client management skills, coordination of inspections, quality control and completion of timely reports as well as the responsiveness and professional acumen of Partner's Engineering Team.

Affiliations

ASTM Member No. 000216930
Environmental Bankers Association
Risk Management Association, Director, Fresno, CA
Northwest Environmental Business Council

Speaking

"Commercial Due Diligence 101", Northwest Environmental Business Council, Northwest Environmental Conference and Tradeshow, Portland, OR. Commercial Real Estate Risks and Assessments

"Regulations in Lending", Risk Management Association, Fresno, CA. Risk Tolerance and Environmental Regulation for Commercial Bankers

"Water in the Central Valley", Risk Management Association, Fresno, CA. Contaminated Sites and Environmental Remediation of Commercial Properties

Contact

ctaylor@partneresi.com