

NOTICE OF EXEMPTION

<p>TO:</p> <p><input checked="" type="checkbox"/> Office of Planning and Research P. O. Box 3044, Room 113 Sacramento, CA 95812-3044</p>	<p>FROM: Jurupa Community Services District (Public Agency) 11201 Harrel Street Jurupa Valley, CA 91752</p>
<p>Clerk of the Board of Supervisors or <input checked="" type="checkbox"/> County Clerk County of: Riverside 2720 Gateway Drive Riverside, CA 92507</p>	
<p>1. Project Title:</p>	<p>JCSD Glenroy Court Intertie (District Project Number M221003)</p>
<p>2. Project Applicant:</p>	<p>Jurupa Community Services District (JCSD)</p>
<p>3. Project Location – Identify street address and cross streets or attach a map showing project site (preferably a USGS 15' or 7 1/2' topographical map identified by quadrangle name):</p>	<p>The project is within the Jurupa Community Services District, in the City of Jurupa Valley, County of Riverside and consists of the installation of a water pipeline connecting to an existing water pipeline in Glenroy Court which will connect to an existing water pipeline located in Bellegrave Avenue. The Glenroy Court Intertie will be connected within the Glenroy Court cul-de-sac, an easement to be obtained by JCSD, and along the south side of Bellegrave Avenue and east of Northcroft Road. Refer to attached Figure 1 –Location Map</p> <p>The project site is located within Section 10, Township 2 South, and Range 6 West, San Bernardino Base and Meridian.</p>
<p>4. (a) Project Location – City:</p>	<p>Jurupa Valley</p>
<p>(b) Project Location – County:</p>	<p>Riverside</p>
<p>5. Description of nature, purpose, and beneficiaries of Project:</p>	<p>The purpose of this project is to install an intertie pipeline approximately 43-feet in length that will connect two water pipelines within JCSD's 870 Pressure Zone to promote water quality circulation, improve fire flow capacity, and provide additional connection points within Tract 19676-1 the City of Jurupa Valley, California.</p> <p>The proposed project entails the installation of approximately 43-linear feet of 8-inch diameter water pipeline from an existing 8-inch diameter water pipeline in Glenroy Court extending north in Glenroy Court right-of-way (ROW), through an approximately nine-foot easement (to be acquired) between the northern end of Glenroy Court and the southern ROW of Bellegrave Aveue, to connect to</p>

	JCSD's existing 12-inch diameter water pipeline in Bellegrave Avenue. The project consists of trenching, backfill and compaction work to facilitate the installation of the new water pipeline and appurtenant structures and connection to the existing water system. Restoration of surfaces to their original condition will be performed as well as protection and support of existing above and below grade facilities (including a block wall fence), and utilities. Prior to construction, JCSD will obtain an easement to install the proposed intertie water pipeline. Beneficiaries of the project are Jurupa Community Service District customers, which include residential and commercial uses.
6. Name of Public Agency approving project:	Jurupa Community Services District
7. Name of Person or Agency undertaking the project, including any person undertaking an activity that receives financial assistance from the Public Agency as part of the activity or the person receiving a lease, permit, license, certificate, or other entitlement of use from the Public Agency as part of the activity:	Jurupa Community Services District
8. Exempt status: (check one)	
(a) Ministerial project.	
(b) Not a project.	
(c) Emergency Project.	
(d) <input checked="" type="checkbox"/> Categorical Exemption. State type and section number:	§15301(b) Class 1 - Existing Facilities, §15301(d) Class 3 – New Construction or Conversion of Small Structures
(e) Declared Emergency.	
(f) <input type="checkbox"/> Statutory Exemption. State Code section number:	
(g) Other. Explanation:	

9. Reason why project was exempt:	<p>§15301(b): The project consists of a minor alteration of an already existing pipeline system. An intertie will be created between two already existing waterlines to promote water quality circulation, improved fire flow capacity, and provide additional connection points. The intertie will not result in the expansion of JCSD's existing water system or any expansion to its services.</p> <p>§15303(d): The proposed project is creating an intertie between two existing waterlines. The Intertie Project will install approximately 43-linear feet of 8-inch diameter water pipeline that connect an 8-inch diameter water pipeline to an existing 12-inch diameter water pipeline within JCSD's 870 foot pressure zone. As such, the project is considered a small structure.</p>
10. Lead Agency Contact Person:	Eddie Rhee, Engineering Manager
Telephone:	(951) 685-7434
11. If filed by applicant: Attach Preliminary Exemption Assessment (Form "A") before filing. Yes <input checked="" type="checkbox"/> No <input type="checkbox"/>	
12. Has a Notice of Exemption been filed by the public agency approving the project? Yes <input checked="" type="checkbox"/> No <input type="checkbox"/>	
13. Was a public hearing held by the lead agency to consider the exemption? Yes <input type="checkbox"/> No <input checked="" type="checkbox"/> If yes, the date of the public hearing was: _____	

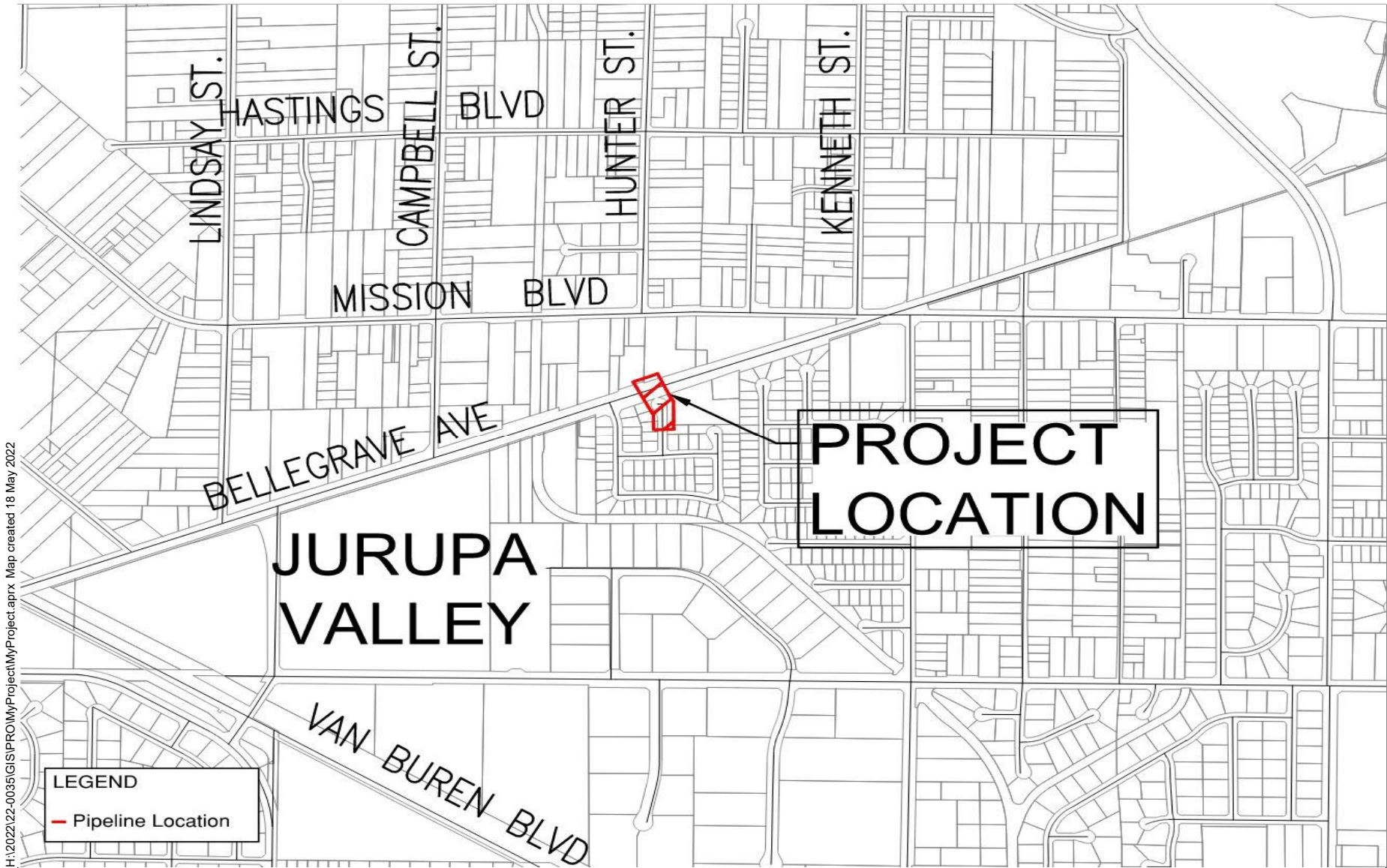
Signature: Eddie Rhee Date: 6/16/2022 Title: Engineering Manager
 Eddie Rhee

Signed by Lead Agency Signed by Applicant

Date Received for Filing: _____

(Clerk Stamp Here)

Authority cited: Sections 21083 and 21100, Public Resources Code.
 Reference: Sections 21108, 21152, and 21152.1, Public Resources Code.

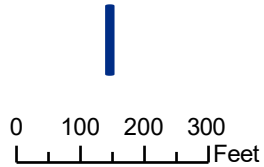


H:\2022\22-0035\GIS\PROJ\MyProject\MyProject.aprx Map created 18 May 2022

Source: WEBB Associates, 2022

LEGEND
 - Pipeline Location

Figure 1- Location Map
 Glenroy Court Intertie Project



PRELIMINARY EXEMPTION ASSESSMENT

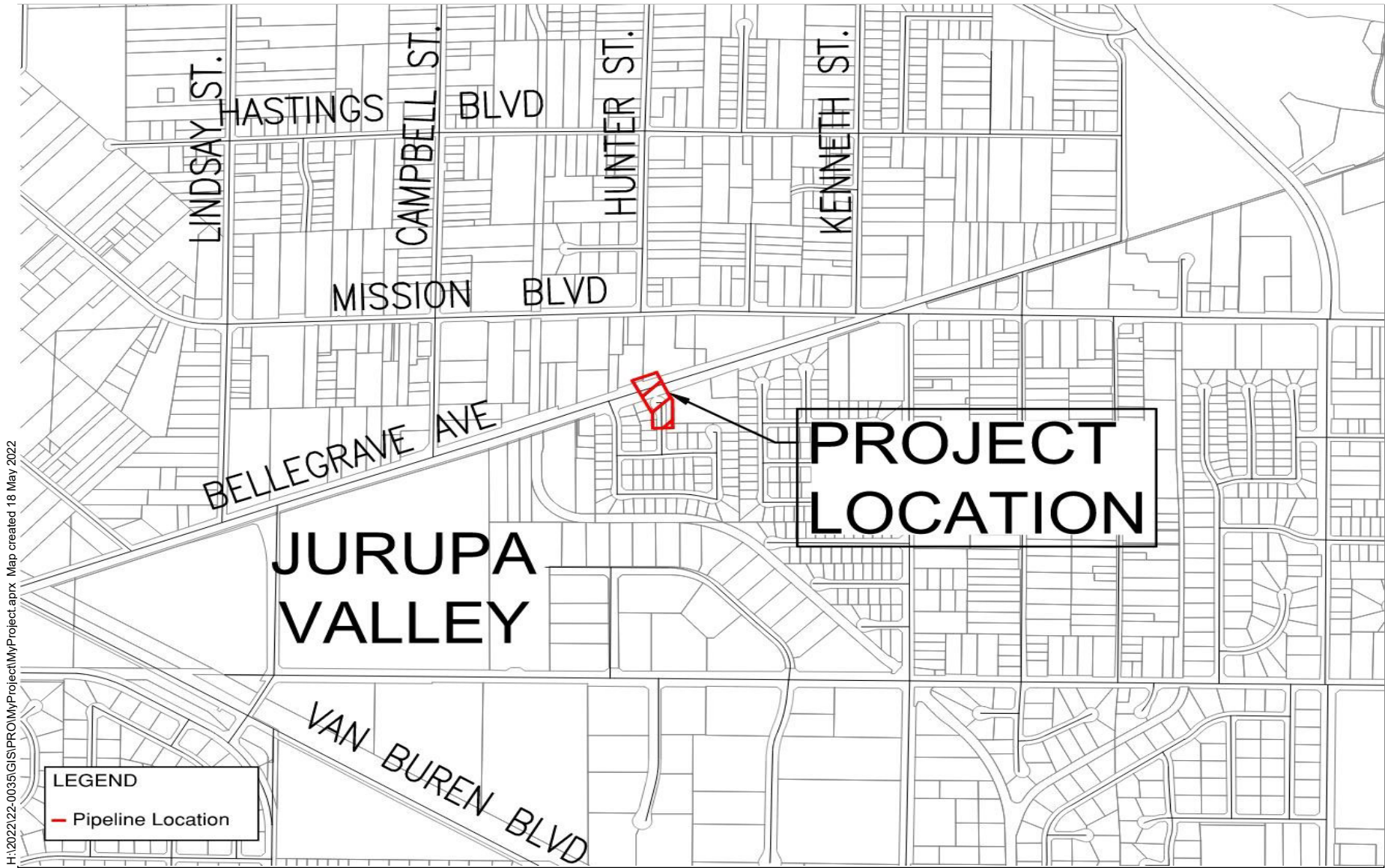
(Certificate of Determination When
Attached to Notice of Exemption)

1. Name or description of project:	JCSD Glenroy Court Intertie (District Project Number M221003)	
2. Project Location – Identify street address and cross streets or attach a map showing project site (preferably a USGS 15' or 7 1/2' topographical map identified by quadrangle name):	The project is within the Jurupa Community Services District, in the City of Jurupa Valley, County of Riverside and consists of the installation of a water pipeline connecting to an existing water pipeline in Glenroy Court which will connect to an existing water pipeline located in Bellegrave Avenue. The Glenroy Court Intertie will be connected within the Glenroy Court cul-de-sac, an easement to be obtained by JCSD, and along the south side of Bellegrave Avenue and east of Northcroft Road. Refer to attached Figure 1 –Location Map The project site is located within Section 10, Township 2 South, and Range 6 West, San Bernardino Base and Meridian.	
3. Entity or person undertaking project:	Jurupa Community Services District 11201 Harrel Street, Jurupa Valley, CA 91752	
4. Staff Determination: The Lead Agency's Staff, having undertaken and completed a preliminary review of this project in accordance with the Lead Agency's "Local Guidelines for Implementing the California Environmental Quality Act (CEQA)" has concluded that this project does not require further environmental assessment because:		
a. <input type="checkbox"/>	The proposed action does not constitute a project under CEQA.	
b. <input type="checkbox"/>	The project is a Ministerial Project.	
c. <input type="checkbox"/>	The project is an Emergency Project.	
d. <input type="checkbox"/>	The project constitutes a feasibility or planning study.	
e. <input checked="" type="checkbox"/>	The project is categorically exempt. Applicable Exemption Class: Class 1 (§15301(b)), Class 3 (§15303(d))	
f. <input type="checkbox"/>	The project is statutorily exempt. Applicable Exemption:	
g. <input type="checkbox"/>	The project is otherwise exempt on the following basis:	
h. <input type="checkbox"/>	The project involves another public agency which constitutes the Lead Agency. Name of Lead Agency:	

Date: 6/16/2022

Staff: Eddie Rhee

Eddie Rhee, Engineering Manager
Jurupa Community Services District



H:\2022\22-0035\GIS\PROJ\MyProject\MyProject.aprx Map created 18 May 2022

Source: WEBB Associates, 2022

Figure 1- Location Map
Glenroy Court Intertie Project



0 100 200 300
Feet

