

**PHASE I ENVIRONMENTAL SITE ASSESSMENT
APN's 175-180-012 AND -016
JURUPA VALLEY, RIVERSIDE COUNTY, CALIFORNIA 92509**

August 10, 2021
Project No. 2484-CR

Prepared For:

**Burrtec Waste Industries, Inc
9890 Cherry Avenue
Fontana, California 92355**





GeoTek, Inc.
1548 North Maple Street, Corona, California 92878
(951) 710-1160 Office (951) 710-1167 Fax www.geotekusa.com

August 10, 2021
Project No. 2484-CR

Burrtec Waste Industries, Inc.
9890 Cherry Avenue
Fontana, California 92355

Attention: Mr. Gary Koontz

Subject: Phase I Environmental Site Assessment
Assessor's Parcel Numbers (APN's) 175-180-012 and -016
Jurupa Valley, Riverside County, California 92509

Dear Mr. Koontz:

GEO TEK, INC. (GEO TEK) is pleased to present this Phase I Environmental Site Assessment for the above-referenced subject Site. Services were conducted in substantial conformance with the scope and limitations of the American Society of Testing and Materials E 1527-13, "*Standard Practice for Environmental Site Assessments: Phase I Environmental Site Assessment Process*," which is approved to meet the requirements of the federal All Appropriate Inquiries (AAI) standards as set forth in the Code of Federal Regulations, Title 40, Section 312 (40 CFR 312), and GEO TEK'S Proposal No. P-0707821-CR, dated July 27, 2021.

This Phase I Environmental Site Assessment has not revealed evidence of a recognized environmental condition in connection with the Site. No further investigation is recommended.

We appreciate this opportunity to be of service. If you have any questions, or if we can be of further service, please contact us at (951) 710-1160.

Sincerely,
GEOTEK, INC.



Edward H. LaMont
Principal Geologist, CEG 1892
Expires 07/31/2022

J. Michael Batten, CEM, REPA
Environmental Services Manager
Registered Environmental Property
Assessor No. 113162
Expires 06/15/2022

Franklin Sullivan
Staff Environmentalist

TABLE OF CONTENTS

1.0 EXECUTIVE SUMMARY	1
2.0 INTRODUCTION	3
2.1 PURPOSE.....	3
2.2 SCOPE OF WORK	3
2.3 SIGNIFICANT ASSUMPTIONS.....	4
2.4 LIMITATIONS AND EXCEPTIONS	4
2.5 SPECIAL TERMS AND CONDITIONS	5
2.6 RELIANCE	5
3.0 DESCRIPTION OF SITE AND SURROUNDING AREA	6
3.1 SITE LOCATION AND LEGAL DESCRIPTION.....	6
3.2 SITE AND VICINITY GENERAL CHARACTERISTICS	6
3.3 CURRENT PROPERTY USE.....	6
3.4 SITE IMPROVEMENTS	6
3.4.1 HAZARDOUS SUBSTANCES.....	6
3.4.2 STORAGE TANKS	7
3.4.3 POLY-CHLORINATED BIPHENYLS (PCBs)	7
3.4.4 CONTROLLED SUBSTANCES.....	7
3.4.5 INDICATIONS OF SOLID WASTE DISPOSAL.....	7
3.4.6 UTILITY SUPPLY	7
3.4.7 DRAINAGE	7
3.4.8 OTHER CONDITIONS OF CONCERN.....	8
3.4.9 INTERVIEWS	8
3.5 CURRENT ADJOINING PROPERTY USE	8
4.0 CLIENT PROVIDED INFORMATION	9
4.1 ENVIRONMENTAL CLEAN UP LIENS	9
4.2 ACTIVITY AND USE LIMITATIONS	9
4.3 SPECIALIZED KNOWLEDGE.....	9
4.4 PURCHASE PRICE.....	9
4.5 COMMONLY KNOWN INFORMATION	9
4.6 OBVIOUS INDICATORS OF CONTAMINATION	9
4.7 OWNER, PROPERTY MANAGER AND OCCUPANT INFORMATION	9
4.8 REASON FOR PERFORMING PHASE I ESA	10
4.9 OTHER USER PROVIDED INFORMATION	10
5.0 PROPERTY PHYSICAL SETTING.....	11
5.1 REGIONAL GEOLOGY	11
5.2 LOCAL GEOLOGIC SETTING AND TOPOGRAPHY.....	11
5.3 VICINITY SURFACE DRAINAGE.....	11
5.4 HYDROGEOLOGY	12
6.0 ENVIRONMENTAL REGULATORY RECORDS REVIEW	13
6.1 ENVIRONMENTAL DATABASE RECORDS SEARCH	13
6.2 DISCUSSION OF REGULATORY RECORDS	14
6.2.1 NATIONAL PRIORITY LIST	14
6.2.2 SUPERFUND ENTERPRISE MANAGEMENT SYSTEM.....	14
6.2.3 RESOURCE CONSERVATION AND RECOVERY ACT	15
6.2.4 EMERGENCY RESPONSE NOTIFICATION SYSTEM.....	16
6.2.5 FEDERAL INSTITUTIONAL CONTROL/ENGINEERING CONTROL REGISTRIES	16
6.2.6 STATE RESPONSE SITES.....	16

TABLE OF CONTENTS

6.2.7	ENVIROSTOR DATABASE.....	16
6.2.8	CALIFORNIA HAZARDOUS MATERIAL INCIDENT REPORT SYSTEM	17
6.2.9	SOLID WASTE FACILITIES LIST.....	17
	LEAKING UNDERGROUND STORAGE TANKS LIST.....	18
6.2.10	UNDERGROUND STORAGE TANKS LIST	19
6.2.11	SPILLS, LEAKS, INVESTIGATION AND CLEANUP COST RECOVERY LISTING (SLIC)	19
6.2.12	STATE INSTITUTIONAL CONTROL/ENGINEERING CONTROL REGISTRIES.....	20
6.2.13	TRIBAL DATABASES	20
6.2.14	OTHER DATABASES.....	20
6.2.15	DRY CLEANERS	21
6.2.16	UNMAPPABLE FACILITIES.....	22
6.3	LOCAL REGULATORY AGENCY RECORDS.....	22
7.0	VAPOR ENCROACHMENT SCREEN	23
8.0	SITE AND SURROUNDING AREA HISTORY	24
8.1	HISTORICAL SITE USAGE.....	24
8.1.1	AERIAL PHOTOGRAPH REVIEW.....	24
8.1.2	TOPOGRAPHIC MAP REVIEW	24
8.1.3	BUILDING DEPARTMENT RECORDS.....	25
8.1.4	CITY DIRECTORY REVIEW	25
8.1.5	SANBORN MAP REVIEW.....	25
8.1.6	CHAIN OF TITLE.....	25
8.2	HISTORICAL IMMEDIATELY SURROUNDING PROPERTY USAGE.....	26
8.2.1	AERIAL PHOTOGRAPH REVIEW.....	26
8.2.2	TOPOGRAPHIC MAP REVIEW	26
8.2.3	CITY DIRECTORIES	27
8.2.4	SANBORN MAP REVIEW.....	28
8.3	HISTORICAL USE SUMMARY	28
9.0	SIGNIFICANT DATA GAPS	29
10.0	CONCLUSIONS AND RECOMMENDATIONS.....	30
11.0	CERTIFICATIONS	31
12.0	REFERENCES.....	32

LIST OF APPENDICES

- Appendix A: Figures
- Appendix B: Supporting Documents
- Appendix C: Photographs
- Appendix D: Vapor Encroachment Screen
- Appendix E: Environmental Database Report
- Appendix F: Project Team Qualifications

I.0 EXECUTIVE SUMMARY

GEO TEK, INC. (GEO TEK) has performed a Phase I Environmental Site Assessment (ESA) for the subject property: Assessor's Parcel Number's 175-180-012 and -016 (the "Site"), located in the city of Jurupa Valley, Riverside County, California. Our services were conducted in substantial conformance with the scope and limitations of the American Society of Testing and Materials (ASTM) E 1527-13, "*Standard Practice for Environmental Site Assessments: Phase I Environmental Site Assessment Process*", which is approved to meet the requirements of the federal All Appropriate Inquiries (AAI) standards as set forth in the Code of Federal Regulations, Title 40, Section 312 (40 CFR 312), and GEO TEK Proposal No. P-0707821-CR, dated July 27, 2021. Any additions or deletions from our scope of services are discussed in the appropriate sections of this assessment.

A representative of GEO TEK conducted a Site reconnaissance on July 29, 2021. The weather was warm and the sky was clear. The irregular shaped Site is comprised of two (2) parcels of land (Riverside County APNs 175-180-012 and -016) and encompasses a total of approximately 9.6 acres. The Site can generally be accessed from Wilson Street to the south.

The Site is currently being utilized as a parking and storage lot. There are several soil stockpiles located in the western portion of the Site. No obvious indications of hazardous waste were observed in the stockpiles or on the Site. If the Site were to ever be considered for habitable development, and if these soil stockpiles are to be used, it is recommended that further analysis of the soils be done. Due to the proposed use of the Site being a hauling yard, the stockpiles do not represent an environmental concern to this project.

Visual evidence of hazardous substances and wastes were not observed during our Site reconnaissance. No visual indication of spills or leaks were observed. No pungent or acrid odors were observed emanating from the Site.

The Site is in an area largely characterized by commercial development. The Site is bounded by a railroad and Burrtec Waste Industries (1850 Agua Mansa Road), followed by Agua Mansa Road to the North; a trucking station to the east (5350 Wilson Street); Wilson Street followed by commercial development to the south; and Agua Mansa Road followed by commercial development to the west.

Based on readily available historic information, the Site appears to have been vacant land since at least 1931 until at least 2009. From 2009 until present day, the Site appears to have been utilized as a storage and parking lot. The surrounding properties generally appear to historically have been utilized for agricultural, industrial and/or commercial development. Mining/materials

operations can first be observed in the aerial photograph dated 1953 on properties to the north of the Site.

The Site does not appear on the environmental database report obtained for this assessment. There are no adjacent facilities on the environmental database report obtained for this assessment. There are 61 facilities listed on the database report within the various search distances specified by ASTM E 1527-13. Due to their status, distances, and/or locations hydrogeologically down- or cross-gradient, it is our opinion that these facilities do not represent an environmental concern to the Site.

This Phase I Environmental Site Assessment has not revealed evidence of an environmental condition in connection with the Site. No further investigation is recommended.

This executive summary does not contain all the information that is found in the full report. The report should be read in its entirety to obtain a more complete understanding of the information provided and to aid in any decisions made or actions taken based on this information.

2.0 INTRODUCTION

GEO TEK, INC. (GEO TEK) has performed a Phase I Environmental Site Assessment (ESA) for APN's 175-180-012 and -016 (the "Site"), located in Jurupa Valley, Riverside County, California.

2.1 PURPOSE

The purpose of this Phase I ESA was to identify and evaluate actual and potential environmental conditions involving the subject Site. It was not the purpose of this assessment to determine the degree or extent of contamination, if any, but rather the potential for contamination.

2.2 SCOPE OF WORK

The Phase I ESA is a general characterization of environmental concerns based on reasonably ascertainable information and observations. GEO TEK performed the Phase I ESA in substantial accordance with ASTM E 1527-13. The following services were provided for the assessment:

- A reconnaissance of the Site and surrounding properties to visually assess current utilization and indications of potential surface contamination. This was accomplished by driving the Site boundaries, and then traversing the Site until the entire Site had been looked over.
- A reconnaissance of the surrounding area for approximately one-half mile was conducted, without entering the properties, making observations concerning property uses, conditions, and housekeeping.
- A review of the geologic and hydro-geologic settings was conducted using reasonably ascertainable public records and documents.
- An environmental database report was obtained from a data service provider. This database report compiles and locates documented "hazardous waste" facilities within specific minimum search distances as defined by ASTM E 1527-13. If necessary, additional information on identified facilities was gathered by a file review at the appropriate federal, state, local, and/or tribal regulatory agency.

- A review of reasonably ascertainable historical records (including aerial photographs, topographic maps, building records and city directories) was conducted to assess the historical land utilization and indications of potential contamination or sources of contamination for the Site.
- This report was prepared, which relates the findings of this study and presents our conclusions and recommendations.

Specific items not included in this Scope of Services are soil analysis, water analysis, asbestos containing materials analysis, radon analysis, lead-based paint analysis, lead in drinking water, wetlands, regulatory compliance, cultural and historic resources, industrial hygiene, health and safety, ecological resources, endangered species, indoor air quality, vapor intrusion testing, high voltage power lines, and other items not within the scope of ASTM E 1527-13.

2.3 SIGNIFICANT ASSUMPTIONS

Specific assumptions by GEOTEK for this assessment include:

- GEOTEK had permission to access the Site grounds;
- The client has provided GEOTEK with available geotechnical or environmental reports for the Site;
- The client has provided GEOTEK with known current or historic uses of hazardous materials at the Site, or with other specialized knowledge of the environmental history of the Site and surrounding area;
- The client is not the sole and absolute source of information;
- Seller has provided proper and complete access to their knowledge, both written and verbal, and GEOTEK can rely on the information.

2.4 LIMITATIONS AND EXCEPTIONS

GEOTEK conducted a Phase I Environmental Site Assessment in substantial accordance with ASTM E 1527-13 and as authorized by Burrtec Waste Industries, Inc. This study does not include sampling of soil, groundwater and/or materials on-site for environmental testing. This report is

intended for the use of Burrtec Waste Industries Inc. The contents should not be relied upon by any party other than the aforementioned without the express written consent of GEOTEK.

The findings, conclusions, and recommendations made in this report are based on the information that was made available to GEOTEK, in most instances from public records. The information is relevant to the date of our site work and should not be relied on to represent conditions at any later date. The opinions and conclusions expressed herein are based on information obtained during our assessment and on our experience and current standards of technical practice. GEOTEK makes no other warranties, either express or implied, concerning the completeness of the data furnished to us. GEOTEK cannot be responsible for conditions or consequences arising from relevant facts that were concealed, withheld, or not fully disclosed at the time our assessment was undertaken. GEOTEK is not responsible, nor liable for work, testing or recommendations performed or provided by others. This Phase I Environmental Site Assessment is not and should not be construed as a warranty or guarantee about the presence or absence of environmental hazards or contaminants, which may affect the subject site. Facts, conditions, and acceptable risk factors change with time; accordingly, this report should be viewed within this context.

Specific limitations to the scope of ASTM E 1527-13 due to contract limitations, availability of resources, and/or encountered Site conditions are discussed in the appropriate section(s) of this report.

2.5 SPECIAL TERMS AND CONDITIONS

This assessment report is presented as fulfilling the standard requirements of most financial institutions, governmental regulatory agencies, ASTM, and generally accepted industry standards and practices. Please refer to GEOTEK Proposal No. P-0707821-CR for complete terms and conditions for this assessment.

2.6 RELIANCE

This assessment has been prepared for the exclusive use and may be relied upon by Burrtec Waste Industries, Inc. and their successors and assignees. Third party reliance letters may be issued upon request and upon the payment of the, then current, fee for such letters. All third parties relying on this report, by such reliance, agree to be bound by the General Conditions and Limitations agreed to by Burrtec Waste Industries, Inc. No reliance by any party is permitted without such agreement, regardless of the content of the reliance letter itself.



3.0 DESCRIPTION OF SITE AND SURROUNDING AREA

The objective of describing the Site and surrounding area is to document current conditions as observed and to obtain information which would indicate the likelihood of a recognized environmental condition in connection with the Site. A representative of GEOTEK conducted a Site reconnaissance on July 29, 2021. The weather was warm and the sky was clear. The Site can generally be accessed from Wilson Street to the south

3.1 SITE LOCATION AND LEGAL DESCRIPTION

The Site is identified as APN's 175-180-012 and -016 in Jurupa Valley, Riverside County, California. According to the U.S. Geological Survey (USGS) San Bernardino South, Riverside East and West topographic map sheets (7.5-minute series), the Site is located in Section 2, Township 2 South, Range 5 West, San Bernardino Meridian (see Figure 1 in Appendix A and documents in Appendix B).

3.2 SITE AND VICINITY GENERAL CHARACTERISTICS

The Site is currently being utilized as a storage and parking lot. The Site is in an area largely characterized by commercial and industrial development.

3.3 CURRENT PROPERTY USE

The Site is currently being utilized as a storage and parking lot.

3.4 SITE IMPROVEMENTS

The Site is currently being utilized as a storage and parking lot. No improvements were observed on the Site. Site Photographs are included in Appendix C.

3.4.1 HAZARDOUS SUBSTANCES

Visual evidence of hazardous substances and wastes were not observed during our Site reconnaissance. No visual indication of spills or leaks were observed. No pungent or acrid odors were observed emanating from the Site.

3.4.2 STORAGE TANKS

GEO TEK did not observe evidence of underground ground storage tanks (such as vent pipes, fill pipes, regular-shaped depressions, etc.) on the Site.

3.4.3 POLY-CHLORINATED BIPHENYLS (PCBs)

GEO TEK did not observe suspect equipment (transformers, elevators, hydraulic lift mechanisms, trash compactors, etc.) which may contain PCBs on the Site.

3.4.4 CONTROLLED SUBSTANCES

GEO TEK consulted the U.S. Drug Enforcement Agency (DEA) website to cross-check the Site address against published facilities subject to DEA enforcement. The Site did not appear on the list of published facilities, based on cross-streets. A list of the published facilities is included in Appendix B.

GEO TEK did not observe evidence of illegal or controlled substances being used or manufactured at the Site.

3.4.5 INDICATIONS OF SOLID WASTE DISPOSAL

GEO TEK did not observe visual indications of waste disposal at the Site. Waste disposal for the Site and Site area is provided by Burrtec Waste Industries, Inc.

3.4.6 UTILITY SUPPLY

GEO TEK observed utility services at the Site and vicinity. Water and sewer services for the Site and area are provided by the Western Municipal Water District. Electric services for the Site and area are provided by Southern California Edison. Gas services for the Site and area are provided by Southern California Gas Company.

3.4.7 DRAINAGE

Natural drainage at the Site is generally interpreted to be toward the southwest, conforming to the natural topography in the area. Ponded water was not observed during our Site reconnaissance.

3.4.8 OTHER CONDITIONS OF CONCERN

There are several soil stockpiles located in the western portion of the Site. No obvious indications of hazardous waste were observed in the stockpiles. If the Site were to ever be considered for habitable development, and if these soil stockpiles are to be used, it is recommended that further analysis of the soils be done. However, due to the proposed use of the Site being a hauling yard, the stockpiles do not represent an environmental concern to this project.

No visual indication of other conditions of concern (water wells, drywells, cesspools, etc.) that would indicate a recognized environmental condition was observed during the Site reconnaissance.

3.4.9 INTERVIEWS

GEOTEK interviewed the following individuals while performing this assessment, in the form of completing a *User Questionnaire*:

- Mr. Gary Koontz (a representative for the current Site owner) completed a User Questionnaire.

Information from this interview is incorporated into the appropriate sections of this report.

3.5 CURRENT ADJOINING PROPERTY USE

The Site is in an area largely characterized by commercial development. The Site is bounded by a railroad and Burrtec Waste Industries (1850 Agua Mansa Road), followed by Agua Mansa Road to the North; a trucking station to the east (5350 Wilson Street); Wilson Street followed by commercial development to the south; and Agua Mansa Road followed by commercial development to the west.

4.0 CLIENT PROVIDED INFORMATION

As a form of interview, a representative of the current Site owner completed a "User Questionnaire" for the Site in accordance with ASTM E 1527-13. A copy of the completed questionnaire is included in Appendix B.

4.1 ENVIRONMENTAL CLEAN UP LIENS

Mr. Gary Koontz is not aware of any environmental clean-up liens at the Site.

4.2 ACTIVITY AND USE LIMITATIONS

Mr. Gary Koontz is not aware of any act use limitations at the Site.

4.3 SPECIALIZED KNOWLEDGE

Mr. Gary Koontz states that he does have specialized knowledge pertaining to the Site.

4.4 PURCHASE PRICE

Mr. Gary Koontz states that the purchase price of the property is not applicable as Burrtec Waste Industries, Inc. owns the property.

4.5 COMMONLY KNOWN INFORMATION

Mr. Gary Koontz states that he is aware of commonly known information at the Site. Mr. Koontz states that the property has been utilized for employee parking and storage of empty waste containers. Mr. Koontz also states that minor automotive fluid drips from employee cars have taken place at the Site.

4.6 OBVIOUS INDICATORS OF CONTAMINATION

Mr. Gary Koontz is not aware of obvious indicators of a likely environmental impact at the Site.

4.7 OWNER, PROPERTY MANAGER AND OCCUPANT INFORMATION

Burrtec Waste Management Industries, Inc. owns and manages the Site. The Site is currently being utilized as a parking and storage lot.

4.8 REASON FOR PERFORMING PHASE I ESA

This Phase I ESA was performed at the request of Burrtec Waste Industries, Inc. as part of their due diligence for possible future improvements on the Site and in order to qualify for one of the Landowner Liability Protections offered by the Small Business Liability Relief and Brownfields Revitalization Act of 2002.

4.9 OTHER USER PROVIDED INFORMATION

GEOTEK was not provided with any additional information for the Site by Burrtec Waste Industries, Inc.

5.0 PROPERTY PHYSICAL SETTING

Surface and subsurface environments are of interest because they control the movement of water-borne contaminants, which could be transported to and from the subject Site. GEOTEK reviewed information regarding the physical setting of the subject Site and immediately surrounding area.

5.1 REGIONAL GEOLOGY

The property is situated in the Peninsular Ranges geomorphic province. The Peninsular Ranges province is one of the largest geomorphic units in western North America. Basically, it extends from the point of contact with the Transverse Ranges geomorphic province, southerly to the tip of Baja California. This province varies in width from about 30 to 100 miles. It is bounded on the west by the Pacific Ocean, on the south by the Gulf of California and on the east by the Colorado Desert Province.

The Peninsular Ranges are essentially a series of northwest-southeast oriented fault blocks. Several major fault zones are found in this province. The Elsinore Fault zone and the San Jacinto Fault zone trend northwest-southeast and are found near the middle of the province. The San Andreas Fault zone borders the northeasterly margin of the province. No active faults are shown in the immediate site vicinity on the maps reviewed for the area.

5.2 LOCAL GEOLOGIC SETTING AND TOPOGRAPHY

The Site and Site area are understood to be underlain by older alluvium (Dibblee, T.W. and Minch, J.A.,2004). Additional data regarding soil survey information for the Site and Site area is also included in Appendix B.

The Site and Site area can be considered as being relatively flat. Based on the USGS topographic map for the area and other documents reviewed for this report, the elevation of the subject Site is approximately 890 feet above mean sea level.

5.3 VICINITY SURFACE DRAINAGE

Natural drainage at the Site is interpreted to be dominantly directed toward the southwest, conforming to the natural topography in the area. Storm water runoff does not appear to drain towards the Site from the adjacent properties due to existing streets and/or improvements.

According to the Federal Emergency Management Agency (FEMA), the Site is not in a flood hazard area (Community Panel Number 06065C-0045G, dated August 28, 2008). A copy of the FEMA map is included in Appendix B.

5.4 HYDROGEOLOGY

According to a review of historical groundwater data (California Department of Water Resources and California State Water Resources Control Board groundwater well data [<http://wdl.water.ca.gov> and <http://geotracker.waterboards.ca.gov>]) and in-house information, groundwater is approximated to be greater than 80 feet below ground surface, with a flow estimated to be directed to the southwest.

6.0 ENVIRONMENTAL REGULATORY RECORDS REVIEW

The records review is conducted to help identify known recognized environmental conditions at the Site and/or on adjacent or nearby properties which may have impacted the subject Site.

6.1 ENVIRONMENTAL DATABASE RECORDS SEARCH

GEOTEK obtained and reviewed an environmental database report of the federal and state environmental records specified by ASTM E 1527-13. The database report was provided by Environmental Data Resources, Inc. (EDR) of Shelton, Connecticut. Additionally, orphan or un-mappable sites listed by EDR were reviewed for the approximate minimum search distances noted and included in our discussion, if applicable. Refer to Appendix E for a copy of the database report.

ENVIRONMENTAL DATABASE	MINIMUM SEARCH DISTANCE	SITE	ADJACENT	TOTAL LISTED
U.S. Environmental Protection Agency (EPA) - National Priorities List (NPL), including delisted NPL	1.0 Mile	No	0	0
EPA – Superfund Enterprise Management System (SEMS), including archived sites (formerly CERCLIS)	0.5 Mile	No	0	0
EPA – Resource Conservation and Recovery Act (RCRA), Corrective Action Facilities (CORRACTS)	1.0 Mile	No	0	0
EPA – RCRA, Transportation, Storage, and Disposal facilities (TSD)	0.5 Mile	No	0	0
EPA - RCRA Generators	Site and Adjacent	No	0	6
EPA – Emergency Response Notification System (ERNS)	Site	No	N/A	0
Federal institutional control/engineering control registries	Site	No	N/A	0
California Environmental Protection Agency (CEPA) – State Response Sites (Response, formerly Annual Work Plan and Bond Expenditure Plan)	1.0 Mile	No	0	0

ENVIRONMENTAL DATABASE	MINIMUM SEARCH DISTANCE	SITE	ADJACENT	TOTAL LISTED
CEPA – EnviroStor Database (formerly CALSITES)	0.5 Mile	No	0	4
CEPA – CHMIRS - California Hazardous Materials Information Reporting System	Site	No	0	0
CEPA - Solid Waste Fill/Landfill (SWF/LF), Solid Waste Assessment Test (SWAT)/Waste Management Unit Database System (WMUDS) and Recycling Facilities (SWRCY)	0.5 Mile	No	0	12
CEPA – Leaking Underground Storage Tanks (LUST)	0.5 Mile	No	0	4
CEPA – Underground Storage Tanks (UST), including historic USTs	Site and Adjacent	No	1	7
CEPA – Spills, Leaks, Investigations & Cleanup Cost Recovery Listing (SLIC)	0.5 Mile	No	0	2
State institutional control/engineering control registries	Site	No	N/A	0
Local and/or Tribal databases	Up To 1.0 Mile	No	0	0
Drycleaners	0.25 Mile	No	0	0
Other databases	Up to 1.0 Mile	No	0	44
Unmappable facilities	Up to 1.0 Mile	No	0	0

N/A – Not Applicable

6.2 DISCUSSION OF REGULATORY RECORDS

6.2.1 NATIONAL PRIORITY LIST

The National Priority List (NPL) is the EPA's list of confirmed or proposed Superfund sites. Our review of this data includes sites which have been delisted from the NPL. The NPL is searched for a 1.0-mile distance.

The Site does not appear on the NPL. There are no facilities on the NPL within 1.0-mile of the Site.

6.2.2 SUPERFUND ENTERPRISE MANAGEMENT SYSTEM

The Superfund Enterprise Management System (SEMS, formerly CERCLIS) is a compilation of sites that the EPA has investigated or is currently investigating for a release or threatened release

of hazardous substances. Our review of SEMS sites includes archive (no further remedial action planned) facilities. The SEMS list is searched for a 0.5-mile distance.

The Site does not appear on the SEMS list. There are no facilities on the SEMS list within 0.5-mile of the Site.

6.2.3 RESOURCE CONSERVATION AND RECOVERY ACT

The Resource Conservation and Recovery Act compile selective information on facilities which generate, transport, store, treat and or dispose of hazardous waste. RCRA facilities can be listed on one of three databases:

- *Corrective Action Facilities (CORRACTS)* are facilities undergoing corrective action. A corrective action order is issued pursuant to RCRA Section 3008(h) when there has been a release of hazardous waste or constituents into the environment from a RCRA facility. The CORRACTS list is searched for a 1.0-mile distance.

The Site does not appear on the CORRACTS list. There are no facilities on the CORRACTS list within 1.0-mile of the Site.

- *Transportation, Storage, and Disposal Facilities (TSD)* includes facilities that transport, store or dispose of hazardous waste and are not listed on the RCRA Generators list. The TSD is searched for a 0.5-mile distance.

The Site does not appear on the RCRA TSD list. There are no facilities on the RCRA TSD list within 0.5-mile of the Site.

- *Generators List* identifies and tracks hazardous waste from the point of generation to the point of disposal. The RCRA Generators database is a compilation by the EPA of reporting facilities that generate hazardous waste. The RCRA generators list is searched for the Site and adjacent properties.

The Site does not appear on the RCRA Generators list.

There are no adjacent facilities listed as a RCRA Generator. There are six (6) RCRA Generator facilities listed on the database report, however none of these facilities are adjacent to the Site and do not represent environmental concerns to the Site.

6.2.4 EMERGENCY RESPONSE NOTIFICATION SYSTEM

The Emergency Response Notification System (ERNS) is a national database used to collect information on reported releases of oil or hazardous substances. The ERNS list is searched for the Site. The Site does not appear on the ERNS list.

6.2.5 FEDERAL INSTITUTIONAL CONTROL/ENGINEERING CONTROL REGISTRIES

The EPA maintains three databases that list sites that have institutional and/or engineering controls in place as part of their operations. These databases are searched for the site.

The Site does not appear on these databases.

6.2.6 STATE RESPONSE SITES

The State Response Sites (RESPONSE) records are the state equivalent to the federal National Priorities List (NPL) database. The RESPONSE is searched for a 1.0-mile distance.

The Site does not appear on the on the RESPONSE. There are no RESPONSE facilities listed within a 1.0-mile distance of the Site.

6.2.7 ENVIROSTOR DATABASE

The EnviroStor Database (EnviroStor, formerly CALSITES) records are the state equivalent to the federal SEMS database. EnviroStor is searched for a 0.5-mile distance.

The Site does not appear on the EnviroStor database.

There is one (1) EnviroStor facility within 0.5 mile of the Site. The facility is listed as Sierra Aluminum Company and is located at 2345 Fleetwood Drive. The facility is located 0.25 to 0.5 (0.411) mile south-southeast of the Site. The facility status is listed as "Inactive – Needs Evaluation". There is no pertinent information listed on the GeoTracker website. There is no specified contaminant of concern. Due to the facility being located hydrogeologically down gradient from the Site, this facility is not considered an environmental concern to the Site.

There are three (3) other EnviroStor facilities listed in the database search. These facilities are each located further than 0.5-mile from the Site and do not currently represent environmental concerns to the Site.

6.2.8 CALIFORNIA HAZARDOUS MATERIAL INCIDENT REPORT SYSTEM

The California Hazardous Material Incident Report Systems (CHMIRS) is a state database used to collect information on reported hazardous materials incidents (accidental leaks and spills). The CHMIRS list is searched for a 0.25-mile distance.

The Site does not appear on the CHMIRS list. There are no CHMIRS facilities located within 0.25 mile of the Site.

6.2.9 SOLID WASTE FACILITIES LIST

The Solid Waste Fill/Landfill (SWF/LF), Waste Management Unit Database System (WMUDS)/Solid Waste Assessment Test (SWAT), and Solid Waste Recycling Facilities (SWRCY) databases (collectively, the “SWLF databases”) includes information pertaining to closed and open solid waste facilities operating in the state of California. The SWLF databases are searched for a 0.5-mile distance.

The Site does not appear on the SWLF databases. There are ten (10) facilities on the SWLF databases within 0.5-mile of the Site.

Map ID	Facility Name	Address	Distance & Direction from Site	Operational Status – Regulation Status
L58	Inland Empire Truss, Inc.	1755 Brown Avenue	0.483-mile northeast	Closed – Permitted
L59	Can Fiber of Riverside	1755 Brown Avenue	0.483-mile northeast	Closed – Notification
C13	High Tech Architectural Products	1830 Agua Mansa Road	0.083-mile northeast	Active – NA
C9	Agua Mansa MRF LLC	1830 Agua Mansa Road	0.083-mile northeast	Active – Permitted
C11	DNB Engineering Inc.	1830 Agua Mansa Road	0.083-mile northeast	Closed – Notification
52	Crestmore Road	2350 Hall Avenue	0.404-mile south	TBD – TBD
L50	Rios Recycling C&D Woodchip & Grind	5190 Wilson Avenue	0.463-mile east	Active – Notification
L51	Rios Recycling Facility	5190 Wilson Street	0.463-mile east	Active – Notification
M52	Kiewit Infrastructure	2434 Rubidoux Boulevard	0.476-mile southwest	Inactive – Excluded



Map ID	Facility Name	Address	Distance & Direction from Site	Operational Status – Regulation Status
K46	Brine Fac, Crestmore	2100 Avalon Street	0.360-mile west	Inactive

Due to either their location, operational and or regulation status, or their location hydrogeologically down or cross gradient to the Site, these facilities do not currently represent environmental concerns to the Site.

LEAKING UNDERGROUND STORAGE TANKS LIST

The California Leaking Underground Storage Tanks (LUST) list is a compilation of petroleum storage tank sites that have reported a release. The LUST list is searched for a 0.5-mile distance.

The Site does not appear on the LUST list. There are four (4) facilities listed on the LUST list within 0.5-mile of the Site.

The first facility is listed as Varner Construction and is located at 1893 Brown Avenue. The facility is located 0.125 to 0.25 (0.486) mile northeast of the Site. The potential contaminant of concern is listed as diesel and the affected media is soil. The status of the facility is listed as, “Completed – Case Closed”. Due to its status, distance from the Site and the affected media being soil, this facility does not currently represent an environmental concern to the Site.

The second facility is listed as Inland Concrete Enterprises and is located at 2434 Rubidoux Boulevard. The facility is located 0.25 to 0.5 (0.476) mile southwest of the Site. The contaminant of concern is listed as diesel and the affected media is listed as, “soil only”. The facility status is listed as, “Case Closed”. Due to its status, distance from the Site, the affected media being soil and its location being hydrogeologically down-gradient, this facility does not represent an environmental concern to the Site.

The third facility is listed as Fleetwood Via Ricardo and is located at 5300 Via Ricardo. The facility is located 0.125 to 0.25 (0.248) mile east-southeast of the Site. The contaminant of concern is listed as gasoline and the affected media is listed as soil. The status of this facility is listed as, “Completed – Case Closed”. Due to its status, distance from the Site, the affected media being soil and its location hydrogeologically cross-gradient to the Site, this facility does not represent an environmental concern to the Site.

The fourth facility is listed as Kiewit Infrastructure and is located at 2434 Rubidoux Boulevard. The facility is located 0.25 to 0.5 (0.476) mile southwest of the Site. The contaminant of concern is listed as gasoline and the affected media is listed as soil. The status of this facility is listed as, "Completed – Case Closed". Due to its status, distance from the Site and the affected media being soil, this facility does not represent an environmental concern to the Site.

6.2.10 UNDERGROUND STORAGE TANKS LIST

The California Underground Storage Tank (UST) list, Historic UST list, and CERES UST list (collectively the "UST lists"), is a compilation of petroleum storage tank sites that are registered with the state of California. The UST lists are searched for the Site and adjacent properties.

The Site does not appear on the UST lists. There is one (1) adjacent facility listed on the UST lists.

The facility is listed as Burrtec Waste Industries, Agua Mansa and is located at 1850 Agua Mansa Road. The facility is located within 0.125 (0.046) mile north of the Site. The facility has been documented within the CERS database and there are no reported violations. Due to this facility having no violations, it does not currently represent an environmental concern to the Site.

There are six (6) UST facilities on the database search. However, none of these facilities are adjacent to the Site and do not represent environmental concerns to the Site.

6.2.11 SPILLS, LEAKS, INVESTIGATION AND CLEANUP COST RECOVERY LISTING (SLIC)

The SLIC database is compiled by the CEPA California Regional Water Quality Control Board, San Ana Region. It is designed to protect and restore water quality from spills, leaks, and similar discharges. The SLIC is searched for a 0.5-mile distance.

The Site does not appear on the SLIC. There is one (1) SLIC facility within 0.5-mile of the Site.

The same facility is listed twice. The facility is listed as Ryder Truck Rentals and is located at 5880 20th Street. The facility is located 0.25 to 0.5 (0.317) mile west-southwest of the Site. The status of this facility is listed as, "Closed" and in a redundant listing as "Completed – Case Closed". Due to its status and location hydrogeologically down-gradient to the Site, this facility and its listings do not represent environmental concerns to the Site.

6.2.12 STATE INSTITUTIONAL CONTROL/ENGINEERING CONTROL REGISTRIES

The State of California maintains institutional and engineering control databases or registries. This lists sites with engineering or institutional controls in place. Institutional controls include administrative measures intended to prevent exposure to contaminants remaining on site. Engineering controls include various forms of caps, building foundations, liners, and treatment methods. The State Institutional Control/Engineering Control Registries is searched for the Site.

The subject Site does not appear on the State Institutional Control/Engineering Control Registries.

6.2.13 TRIBAL DATABASES

Tribal governments are under the jurisdiction of the EPA for environmental concerns. Currently, the EPA Region 9 publishes LUST and UST information for tribes in Arizona, California, Hawaii, Nevada, and the Pacific Territories. The LUST database is searched for 0.5 mile, and the UST database is searched for 0.25 mile.

The Site does not appear on the Tribal LUST or UST databases. No facilities were identified on the Tribal LUST or UST databases within 0.5 mile of the Site.

6.2.14 OTHER DATABASES

EDR compiles information from multiple federal, state, local, and proprietary databases. Most are secondary or tertiary or redundant. Facilities compiled on these other databases are evaluated based on the severity of the listing, distance, and location.

There are 44 facilities listed on other databases.

There are three (3) facilities listed with the Above Ground Storage Tank (AST) database.

There is one (1) facility listed with the Historical Cal-Sites database.

There are 10 facilities listed in the California Environmental Reporting Systems – Hazardous Waste (CERS HAZ WASTE) database.

There are two (2) facilities listed with the Statewide Environmental Evaluation and Planning System – Underground Storage Tank (SWEEPS UST) database.

There are two (2) facilities listed with the California Facility Inventory Database – Underground Storage Tank (CA FID UST) database.

There are four (4) facilities listed with the California Environmental Response Systems – Tanks (CERS TANKS) database.

There are 13 facilities listed with the Resource Conservation and Recovery – Nongenerative (RCRA NonGen/NLR) database.

There is one (1) facility listed with the mines database.

There is one (1) facility listed with the abandoned mines database.

There are four (4) facilities listed with the Hazardous Wastes and Substances (CORTESE) database.

There is one (1) facility listed with the Historical Hazardous Wastes and Substances (HIST CORTESE) database.

There is one (1) facility listed with the Hazardous Waste Permitting database (HWP).

There is one (1) facility listed with the PROC database.

Due to their status, distances, and/or locations hydrogeologically down- or cross-gradient, it is our opinion that these facilities do not represent environmental concerns to the Site.

6.2.15 DRY CLEANERS

The DRYCLEANERS list is compiled and provided by EDR. The DRYCLEANER database is searched for a 0.25-mile distance.

The Site does not appear on the DRYCLEANER list. No facilities are listed within 0.25-mile of the Site.

6.2.16 UNMAPPABLE FACILITIES

GEO TEK reviewed the listing of “orphan” or unmappable facilities in the database report. There are no unmapped facilities in the database report.

6.3 LOCAL REGULATORY AGENCY RECORDS

GEO TEK contacted Riverside County Fire and Sherriff's Departments regarding underground or above ground storage tanks, hazardous material permits or business plans, emergency responses, spills, inspections, or other information of an environmental or hazardous nature. Neither of these agencies had any information for the Site.

7.0 VAPOR ENCROACHMENT SCREEN

The purpose of a Vapor Encroachment Screen (VES) is to identify, to the extent feasible, if a Vapor Encroachment Condition (VEC) exists at the Site.

A Vapor Encroachment Screen Report was generated for the Site and Site area utilizing EDR's Vapor Encroachment Worksheet (see Appendix D).

It was determined that there are no historical dry cleaners or auto stations located within 600 feet and/or up gradient from the Site.

It is our opinion that a VEC is not likely to exist at the subject Site. The Vapor Encroachment Screen report is included in Appendix D.

8.0 SITE AND SURROUNDING AREA HISTORY

In order to construct the history of the Site and the surrounding area, GEOTEK reviewed reasonably ascertainable public documents, including aerial photographs, topographic maps, building records, city directories, fire insurance maps, and county assessor history records.

8.1 HISTORICAL SITE USAGE

8.1.1 AERIAL PHOTOGRAPH REVIEW

GEOTEK reviewed aerial photographs dated 1931, 1938, 1948, 1953, 1959, 1967, 1975, 1985, 1989, 1990, 1994, 2002, 2005, 2009, 2012, 2016 and 2020 (see Appendix B).

The Site appears to be vacant from the aerial photograph dated 1931 until the aerial photograph dated 1959.

In the aerial photograph dated 1967, the Site appears tilled for agricultural purposes.

The Site appears to be vacant from the aerial photograph dated 1975 until the aerial photograph dated 2005.

In the aerial photographs dated 2009 and 2012, the east portion of the Site appears to have been utilized as a parking and storage lot. The west portion of the Site appears vacant.

In the 2016 aerial photograph, the west portion of the Site also appears to have been utilized as a storage lot.

The 2020 aerial photograph depicts the current configuration and use of the Site. A 2020 aerial photograph is utilized for Figure 2 (Appendix A).

8.1.2 TOPOGRAPHIC MAP REVIEW

GEOTEK reviewed the San Bernardino Quadrangle (15-minute series), dated 1896; the San Bernardino (15-minute series), dated 1898; the San Bernardino and Riverside Quadrangles (15-minute series), dated 1901; the Colton Quadrangle (7.5-minute series), dated 1938; the San Bernardino and Riverside Quadrangles (15-minute series), dated 1942/1947; the Fontana and Colton Quadrangles (7.5-minute series), dated 1943; the Fontana, San Bernardino South, Riverside East and Riverside West (7.5-minute series), dated 1953/1954; the San Bernardino

Quadrangle (15-minute series), dated 1954; the Fontana, San Bernardino South, Riverside East and Riverside West Quadrangles (7.5-minute series), dated 1967; the Fontana, San Bernardino and Riverside West Quadrangles (7.5 minute series), dated 1973; the San Bernardino Quadrangle (15-minute series), dated 1975; the Fontana, San Bernardino South, Riverside East and Riverside West Quadrangles (7.5-minute series), dated 1980; and the Fontana, San Bernardino South, Riverside East and Riverside West Quadrangles (7.5-minute series), dated 2012. (see Appendix B).

The Site appears to be vacant land on the topographic map sheets dated 1896, 1898 and 1901.

The 1938 topographic map sheet does not depict the Site.

The Site appears vacant on the topographic map sheets dated from 1942/1947 until 1980.

The 2012 topographic map sheet shows little detail other than streets in the vicinity.

A 2012 topographic map sheet is utilized for Figure 1 (Appendix A).

8.1.3 BUILDING DEPARTMENT RECORDS

Building department records were not obtained from and not provided by EDR for this assessment as the Site has historically been vacant land.

8.1.4 CITY DIRECTORY REVIEW

GEOTEK obtained The EDR – City Directory Image Report, as obtained from and provided by EDR, and included in Appendix B. Due to the Site not having an address, there are no listings for the Site. A copy of the City Directory Image Report is included in Appendix B.

8.1.5 SANBORN MAP REVIEW

Sanborn Fire Insurance Maps for the parcel were requested from EDR-Sanborn, which owns and maintains the largest and most complete collection of the maps. Source sheets were not available for the Site. The Sanborn Map Report is included in Appendix B.

8.1.6 CHAIN OF TITLE

GEOTEK has not received, nor was authorized to obtain Chain-of-Title documents for the Site.

8.2 HISTORICAL IMMEDIATELY SURROUNDING PROPERTY USAGE

8.2.1 AERIAL PHOTOGRAPH REVIEW

GEO TEK reviewed aerial photographs dated 1931, 1938, 1948, 1953, 1959, 1967, 1975, 1985, 1989, 1990, 1994, 2002, 2005, 2009, 2012, 2016 and 2020 (see Appendix B).

In the aerial photographs dated 1931, 1938 and 1948 the surrounding properties appear to be land utilized for agriculture or industrial development. There also appears to be a holding pond in the property to the north of the Site.

In the aerial photographs dated 1953, 1959 and 1967 there appears to be a mining/materials operation in the property to the north of the Site. The remaining properties appear to be land utilized for agriculture and commercial or industrial development.

The 1975 and 1985 aerial photographs depict commercial and/or industrial development to the south and southeast of the Site.

In the 1989, 1990 and 1994 aerial photographs, the holding pond to the north appears to have shifted and grown within the mining/materials operation.

The 2002, 2005, 2009, 2012 and 2019 aerial photographs depict increased industrial and commercial development on the surrounding and adjacent properties.

The 2020 aerial photograph depicts the current configuration of the surrounding and adjacent properties.

8.2.2 TOPOGRAPHIC MAP REVIEW

GEO TEK reviewed the San Bernardino Quadrangle (15-minute series), dated 1896; the San Bernardino (15-minute series), dated 1898; the San Bernardino and Riverside Quadrangles (15-minute series), dated 1901; the Colton Quadrangle (7.5-minute series), dated 1938; the San Bernardino and Riverside Quadrangles (15-minute series), dated 1942/1947; the Fontana and Colton Quadrangles (7.5-minute series), dated 1943; the Fontana, San Bernardino South, Riverside East and Riverside West (7.5-minute series), dated 1953/1954; the San Bernardino Quadrangle (15-minute series), dated 1954; the Fontana, San Bernardino South, Riverside East and Riverside West Quadrangles (7.5-minute series), dated 1967; the Fontana, San Bernardino and Riverside West Quadrangles (7.5 minute series), dated 1973; the San Bernardino Quadrangle

(15-minute series), dated 1975; the Fontana, San Bernardino South, Riverside East and Riverside West Quadrangles (7.5-minute series), dated 1980; and the Fontana, San Bernardino South, Riverside East and Riverside West Quadrangles (7.5-minute series), dated 2012. (see Appendix B).

In the 1896 and 1898 topographic map sheets, structures can be observed to the northeast and southwest of the Site. The Santa Ana River can also be observed traversing from the northeast to southwest,

The 1901 topographic map sheet depicts an increase in roads to the southeast of the Site.

The 1938 topographic map sheets only depict properties to the east of the Site. There are several structures to the southeast of the Site as well as to the northeast.

The 1942/1947 topographic map sheet depicts increased infrastructure in the surrounding area.

The 1943 and 1953/1954 topographic map sheets depict a cement plant and Crestmore Quarry to the north of the Site.

In the 1954 topographic map sheet, gravel pits can be observed to the south of the Site as well as to the far northeast of the Site.

In the 1967, 1973, 1975 and 1980 topographic map sheets, Industrial waste ponds can be observed to the west-southwest of the Site. Several wells can also be observed to the north, northeast and east of the Site.

The 2012 topographic map sheet shows little detail other than streets in the vicinity.

The 2012 topographic map is presented as Figure I in Appendix A..

8.2.3 CITY DIRECTORIES

GEOTEK has reviewed a City Directory Image Report obtained from and provided by EDR for the Site and surrounding property addresses. The City Directory Abstract report provides information on several nearby property addresses. It is our opinion that the named facilities do not currently represent an environmental concern to the Site. A copy of the City Directory Abstract report is included in Appendix B.

8.2.4 SANBORN MAP REVIEW

Sanborn Maps for the Site were requested from EDR-Sanborn, which owns and maintains the largest and most complete collection of the maps. According to EDR, source sheets were not available for the property; therefore, it is not likely that source sheets would be available for the adjoining properties. The Sanborn Map Report is included in Appendix B.

8.3 HISTORICAL USE SUMMARY

Based on readily available historic information, the Site appears to have been vacant land since at least 1931 until at least 2005. From 2005 until present day, the Site appears to have been utilized as a storage and parking lot. The surrounding properties generally appear to historically have been utilized for agricultural, industrial and/or commercial development. Mining/materials operations can first be observed in the aerial photograph dated 1953 on properties to the north of the Site.

Data gaps exist from 1931 to 1938, 1959 to 1967 and 1994 to 2002 due to the limited records which are reasonably ascertainable in the local area. However, it is our opinion that additional historic information, if it were to become available, is not likely to change the conclusions or recommendations of this assessment.

9.0 SIGNIFICANT DATA GAPS

No significant data gaps were discovered while performing this Phase I Environmental Site Assessment. Therefore, it is our opinion that sufficient information was obtained to identify current Site conditions and past Site usage.

Minor data gaps include:

- Data gaps exist from 1931 to 1938, 1959 to 1967 and 1994 to 2002,
- GEOTEK has not received nor reviewed Chain-of-Title documents for the Site.

It is our opinion that additional information, if it were to become available, is not likely to change the conclusions or recommendations of this assessment.

10.0 CONCLUSIONS AND RECOMMENDATIONS

GEO TEK has performed a Phase I Environmental Site Assessment (ESA) for the subject Site in substantial conformance with the scope and limitations of ASTM E 1527-13 and GEO TEK Proposal No. P-0707821-CR, dated July 27, 2021. Any exceptions to, or deletions from, this practice are described in the appropriate sections of this report.

This Phase I Environmental Site Assessment has not revealed evidence of an environmental condition in connection with the Site. No further environmental investigation is recommended.

11.0 CERTIFICATIONS

I declare that, to the best of my professional knowledge and belief, I meet the definition of Environmental Professional as defined in 40 CFR 312. I have the specific qualifications based on education, training, and experience to assess a property of the nature, history, and setting of the subject Site. I have developed and performed the all appropriate inquiries in conformance with the standards and practices set forth in 40 CFR 312.

The qualifications of the Project Team are included in Appendix F.

We appreciate this opportunity to be of service. If you have any questions, or if we can be of further service, please contact us at (951) 710-1160.

Sincerely,
GEOTEK, INC.



Edward H. LaMont
Principal Geologist, CEG 1892
Exp. 07/31/2022

J. Michael Batten, CEM, REPA
Environmental Services Manager
Registered Environmental Property
Assessor No. 113162
Expires 06/15/2021

Franklin Sullivan
Staff Environmentalist

12.0 REFERENCES

CALIFORNIA, STATE OF

- Dibblee, T.W. and Minch, J.A., 2004, "Geologic Map of the Riverside West/South ½ of Fontana Quadrangles, San Bernardino and Riverside County, California", Dibblee Geological Foundation, Dibblee Foundation Map DF-128, 1:24,000
- Water Resources, Department of Hydrologic Data

ENVIRONMENTAL DATA RESOURCES, INC.

- Aerial Photo Decade Package, Inquiry No. 6596069.8, dated July 28, 2021
- Certified Sanborn Map Report, Inquiry No. 6596069.3, dated July 28, 2021
- City Directory Image Report, Inquiry No. 6596069.5, dated July 28, 2021
- Historical Topo Map Report, Inquiry No. 6596069.4, dated July 28, 2021
- Radius Map Report, Inquiry No. 6596069.2s, dated July 28, 2021
- Vapor Encroachment Screen Report, Inquiry No. 6596069.2s, dated August 3, 2021

FEDERAL EMERGENCY MANAGEMENT AGENCY

- Flood Insurance Rate Map, Map No. 06065C0045G, dated August 27, 2008, accessed on August 9, 2021

RIVERSIDE, COUNTY OF

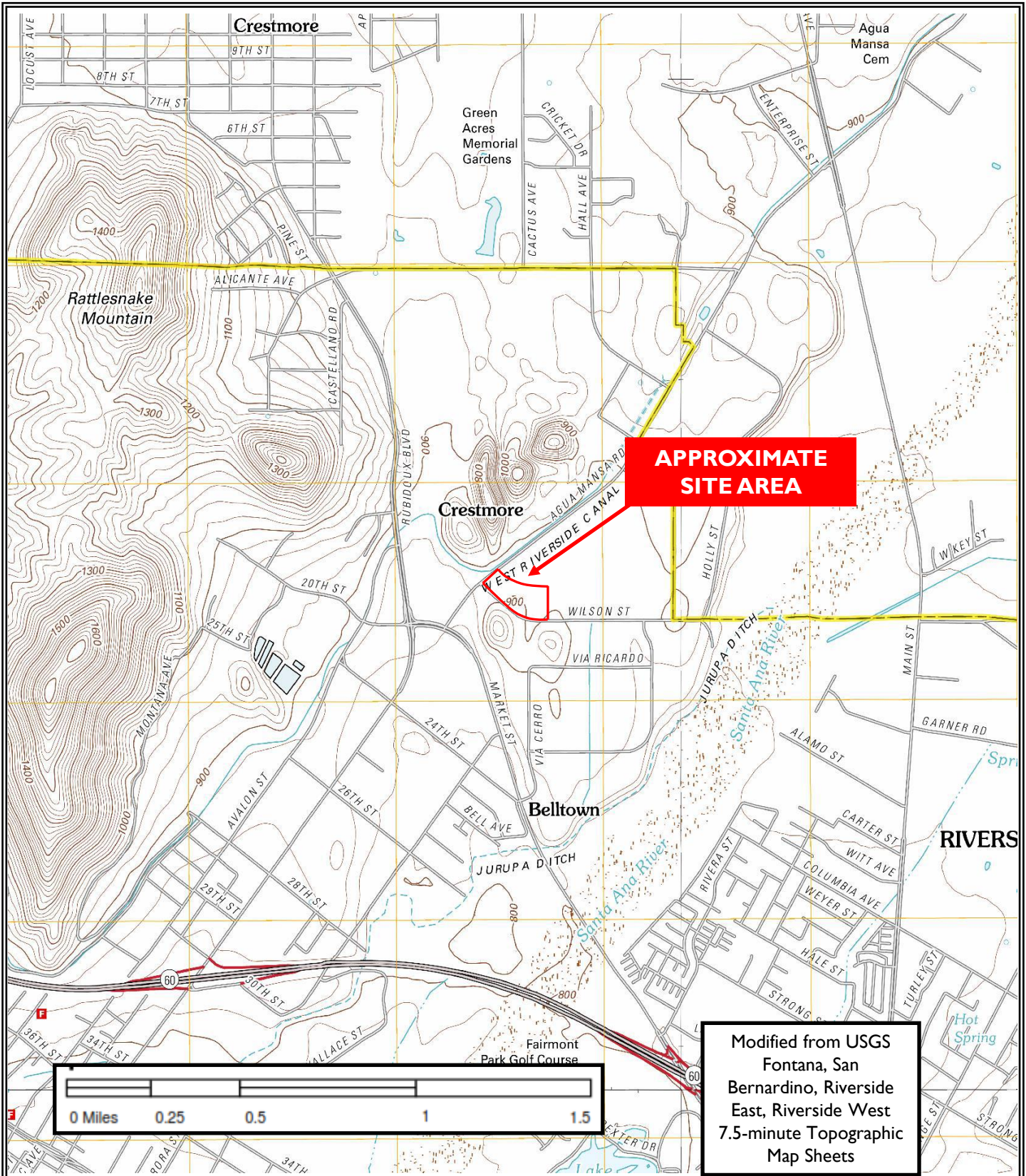
- Assessor's Office, Records Inquiry
- Fire Department, Records Inquiry
- Sherriff's Department, Records Inquiry

U.S. GOVERNMENT

- Drug Enforcement Agency
- Records inquiry, <http://www.dea.gov/seizures>
- Federal Emergency Management Agency (FEMA)

APPENDIX A

FIGURES



Burrtec Waste Industries, Inc.
 APN's 175-180-012 and -016
 Jurupa Valley, Riverside County California 92509
 Project No. 2484-CR



Figure 1
 Site Location
 and
 Topography
 Map






Legend

- 1 ● Photo Locations
- Site Boundary

Figure 2
General Site Layout Map



Burrtec Waste Industries, Inc.
 APN's 175-180-012 and -016
 Jurupa Valley, Riverside County California
 92509
 GeoTek Project No. 2484-CR



1000 ft.

**BURRTEC WASTE INDUSTRIES, INC.
APN's 175-180-012 AND -016
JURUPA VALLEY, RIVERSIDE COUNTY, CALIFORNIA**

**PROJECT No. 2428-CR
AUGUST 10, 2021**

APPENDIX B

SUPPORTING DOCUMENTS



USER QUESTIONNAIRE

INTRODUCTION

In order to qualify for one of the *Landowner Liability Protections* offered by the Small Business Liability Relief and Brownfields Revitalization Act of 2002, the *user* must provide the following information (if available) to the *environmental professional*. Failure to provide this information could result in a determination that “*all appropriate inquiry*” is not complete.

(1) Are you aware of any environmental cleanup liens against the property that are filed or recorded under federal, tribal, state or local law?

CIRCLE YES or NO

If yes, please explain in detail.

(2) Are you aware of any Act Use Limitations (AUL), such as *engineering controls*, land use restrictions or *institutional controls* that are in place at the site and/or have been filed or recorded in a registry under federal, tribal, state or local law?

YES or NO

If yes, please explain.

(3) As the *user* of this Environmental Site Assessment (ESA) do you have any specialized knowledge or familiarity related to the *property* or nearby properties? For example, are you involved in the same line of business as the current or former *occupants* of the *property* or its neighboring *property*, so that you may have specific knowledge of the chemicals and processes used by this type of business?

YES or NO

If yes, please explain. The Site has been owned by Burrtec since 2004. It has been used for the parking of employee vehicles and storage of empty waste containers (roll off and dumpsters)

(4) Does the purchase price being paid for this *property* reasonably reflect the fair market value of the *property*?

YES or NO Not applicable. Presently owned by Burrtec.

If you believe that there is a difference, have you considered whether the lower purchase price is because contamination is known or believed to be present at the property?

YES or NO N/A

If yes, please explain.

(5) Are you aware of commonly known or *reasonably* ascertainable information that would help the *environment professional* to identify conditions pinpointing releases or threaten releases of hazardous materials and/ or chemicals? For example, as user,

(a.) Do you know of any past uses of the *property*? YES or NO

Employee parking and storage of empty waste containers.

(b.) Do you know of specific chemicals that are present or once were present at the *property*? YES or NO

(c.) Do you know of any chemical spills or any other chemical releases that have taken place at the *property*? YES or NO

Minor automotive fluid drips from employee cars.

(d.) Do you know of any environmental cleanups that have taken place at the *property*? YES or NO

If any yes, please explain.

(6) As the user of this Environmental Site Assessment (ESA), based on your knowledge and experience related to the *property* are there any *obvious* indicators that point to the presence or likely presence of a contamination at the *property*?

YES or NO

If yes, please explain.

Completed By Gary Koontz
Print Name



Burrtec Hauling Yard

Not Reported

Riverside, CA 92509

Inquiry Number: 6596069.8

July 28, 2021

The EDR Aerial Photo Decade Package



6 Armstrong Road, 4th floor
Shelton, CT 06484
Toll Free: 800.352.0050
www.edrnet.com

EDR Aerial Photo Decade Package

07/28/21

Site Name:

Burrtec Hauling Yard
Not Reported
Riverside, CA 92509
EDR Inquiry # 6596069.8

Client Name:

Geotek
1548 North Maple Street
Corona, CA 92880
Contact: FRANKLIN



Environmental Data Resources, Inc. (EDR) Aerial Photo Decade Package is a screening tool designed to assist environmental professionals in evaluating potential liability on a target property resulting from past activities. EDR's professional researchers provide digitally reproduced historical aerial photographs, and when available, provide one photo per decade.

Search Results:

<u>Year</u>	<u>Scale</u>	<u>Details</u>	<u>Source</u>
2016	1"=500'	Flight Year: 2016	USDA/NAIP
2012	1"=500'	Flight Year: 2012	USDA/NAIP
2009	1"=500'	Flight Year: 2009	USDA/NAIP
2005	1"=500'	Flight Year: 2005	USDA/NAIP
2002	1"=500'	Acquisition Date: January 01, 2002	USGS/DOQQ
1994	1"=500'	Acquisition Date: January 01, 1994	USGS/DOQQ
1990	1"=500'	Flight Date: August 29, 1990	USDA
1989	1"=500'	Flight Date: August 15, 1989	USDA
1985	1"=500'	Flight Date: September 13, 1985	USDA
1975	1"=500'	Flight Date: August 01, 1975	USGS
1967	1"=500'	Flight Date: May 15, 1967	USDA
1959	1"=500'	Flight Date: October 15, 1959	USDA
1953	1"=500'	Flight Date: January 23, 1953	USDA
1948	1"=500'	Flight Date: July 10, 1948	USGS
1938	1"=500'	Flight Date: June 14, 1938	USDA
1931	1"=500'	Flight Date: September 18, 1931	FAIR

When delivered electronically by EDR, the aerial photo images included with this report are for ONE TIME USE ONLY. Further reproduction of these aerial photo images is prohibited without permission from EDR. For more information contact your EDR Account Executive.

Disclaimer - Copyright and Trademark Notice

This Report contains certain information obtained from a variety of public and other sources reasonably available to Environmental Data Resources, Inc. It cannot be concluded from this Report that coverage information for the target and surrounding properties does not exist from other sources. NO WARRANTY EXPRESSED OR IMPLIED, IS MADE WHATSOEVER IN CONNECTION WITH THIS REPORT. ENVIRONMENTAL DATA RESOURCES, INC. SPECIFICALLY DISCLAIMS THE MAKING OF ANY SUCH WARRANTIES, INCLUDING WITHOUT LIMITATION, MERCHANTABILITY OR FITNESS FOR A PARTICULAR USE OR PURPOSE. ALL RISK IS ASSUMED BY THE USER. IN NO EVENT SHALL ENVIRONMENTAL DATA RESOURCES, INC. BE LIABLE TO ANYONE, WHETHER ARISING OUT OF ERRORS OR OMISSIONS, NEGLIGENCE, ACCIDENT OR ANY OTHER CAUSE, FOR ANY LOSS OF DAMAGE, INCLUDING, WITHOUT LIMITATION, SPECIAL, INCIDENTAL, CONSEQUENTIAL, OR EXEMPLARY DAMAGES. ANY LIABILITY ON THE PART OF ENVIRONMENTAL DATA RESOURCES, INC. IS STRICTLY LIMITED TO A REFUND OF THE AMOUNT PAID FOR THIS REPORT. Purchaser accepts this Report "AS IS". Any analyses, estimates, ratings, environmental risk levels or risk codes provided in this Report are provided for illustrative purposes only, and are not intended to provide, nor should they be interpreted as providing any facts regarding, or prediction or forecast of, any environmental risk for any property. Only a Phase I Environmental Site Assessment performed by an environmental professional can provide information regarding the environmental risk for any property. Additionally, the information provided in this Report is not to be construed as legal advice.

Copyright 2021 by Environmental Data Resources, Inc. All rights reserved. Reproduction in any media or format, in whole or in part, of any report or map of Environmental Data Resources, Inc., or its affiliates, is prohibited without prior written permission.

EDR and its logos (including Sanborn and Sanborn Map) are trademarks of Environmental Data Resources, Inc. or its affiliates. All other trademarks used herein are the property of their respective owners.



INQUIRY #: 6596069.8

YEAR: 2016

— = 500'





INQUIRY #: 6596069.8

YEAR: 2012

— = 500'





INQUIRY #: 6596069.8

YEAR: 2009

— = 500'





INQUIRY #: 6596069.8

YEAR: 2005

— = 500'





INQUIRY #: 6596069.8

YEAR: 2002

— = 500'





INQUIRY #: 6596069.8

YEAR: 1994

— = 500'





INQUIRY #: 6596069.8

YEAR: 1990

— = 500'





INQUIRY #: 6596069.8

YEAR: 1989

— = 500'






INQUIRY #: 6596069.8

YEAR: 1985

— = 500'





INQUIRY #: 6596069.8

YEAR: 1975

— = 500'





INQUIRY #: 6596069.8

YEAR: 1967

— = 500'





INQUIRY #: 6596069.8

YEAR: 1959

— = 500'





INQUIRY #: 6596069.8

YEAR: 1953

— = 500'





INQUIRY #: 6596069.8

YEAR: 1948

— = 500'





INQUIRY #: 6596069.8

YEAR: 1938

— = 500'





INQUIRY #: 6596069.8

YEAR: 1931

— = 500'



Burrtec Hauling Yard

Not Reported

Riverside, CA 92509

Inquiry Number: 6596069.4

July 28, 2021

EDR Historical Topo Map Report

with QuadMatch™



6 Armstrong Road, 4th floor
Shelton, CT 06484
Toll Free: 800.352.0050
www.edrnet.com

EDR Historical Topo Map Report

07/28/21

Site Name:

Burrtec Hauling Yard
Not Reported
Riverside, CA 92509
EDR Inquiry # 6596069.4

Client Name:

Geotek
1548 North Maple Street
Corona, CA 92880
Contact: FRANKLIN



EDR Topographic Map Library has been searched by EDR and maps covering the target property location as provided by Geotek were identified for the years listed below. EDR's Historical Topo Map Report is designed to assist professionals in evaluating potential liability on a target property resulting from past activities. EDR's Historical Topo Map Report includes a search of a collection of public and private color historical topographic maps, dating back to the late 1800s.

Search Results:**Coordinates:**

P.O.#	NA	Latitude:	34.020484 34° 1' 14" North
Project:	Burrtec Hauling Yard	Longitude:	-117.383776 -117° 23' 2" West
		UTM Zone:	Zone 11 North
		UTM X Meters:	464567.53
		UTM Y Meters:	3764493.60
		Elevation:	899.23' above sea level

Maps Provided:

2012	1942, 1947
1980	1938
1975	1901
1973	1898
1967	1896
1954	
1953, 1954	
1943	

Disclaimer - Copyright and Trademark Notice

This Report contains certain information obtained from a variety of public and other sources reasonably available to Environmental Data Resources, Inc. It cannot be concluded from this Report that coverage information for the target and surrounding properties does not exist from other sources. NO WARRANTY EXPRESSED OR IMPLIED, IS MADE WHATSOEVER IN CONNECTION WITH THIS REPORT. ENVIRONMENTAL DATA RESOURCES, INC. SPECIFICALLY DISCLAIMS THE MAKING OF ANY SUCH WARRANTIES, INCLUDING WITHOUT LIMITATION, MERCHANTABILITY OR FITNESS FOR A PARTICULAR USE OR PURPOSE. ALL RISK IS ASSUMED BY THE USER. IN NO EVENT SHALL ENVIRONMENTAL DATA RESOURCES, INC. BE LIABLE TO ANYONE, WHETHER ARISING OUT OF ERRORS OR OMISSIONS, NEGLIGENCE, ACCIDENT OR ANY OTHER CAUSE, FOR ANY LOSS OF DAMAGE, INCLUDING, WITHOUT LIMITATION, SPECIAL, INCIDENTAL, CONSEQUENTIAL, OR EXEMPLARY DAMAGES. ANY LIABILITY ON THE PART OF ENVIRONMENTAL DATA RESOURCES, INC. IS STRICTLY LIMITED TO A REFUND OF THE AMOUNT PAID FOR THIS REPORT. Purchaser accepts this Report "AS IS". Any analyses, estimates, ratings, environmental risk levels or risk codes provided in this Report are provided for illustrative purposes only, and are not intended to provide, nor should they be interpreted as providing any facts regarding, or prediction or forecast of, any environmental risk for any property. Only a Phase I Environmental Site Assessment performed by an environmental professional can provide information regarding the environmental risk for any property. Additionally, the information provided in this Report is not to be construed as legal advice.

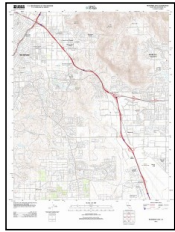
Copyright 2021 by Environmental Data Resources, Inc. All rights reserved. Reproduction in any media or format, in whole or in part, of any report or map of Environmental Data Resources, Inc., or its affiliates, is prohibited without prior written permission.

EDR and its logos (including Sanborn and Sanborn Map) are trademarks of Environmental Data Resources, Inc. or its affiliates. All other trademarks used herein are the property of their respective owners.

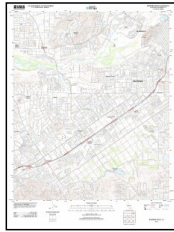
Topo Sheet Key

This EDR Topo Map Report is based upon the following USGS topographic map sheets.

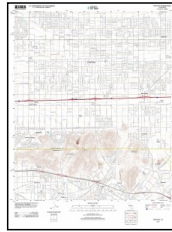
2012 Source Sheets



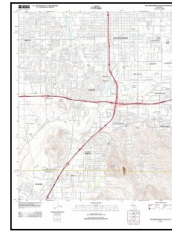
Riverside East
2012
7.5-minute, 24000



Riverside West
2012
7.5-minute, 24000

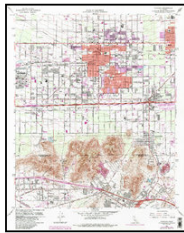


Fontana
2012
7.5-minute, 24000

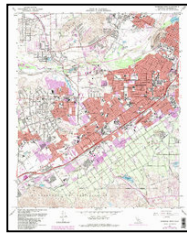


San Bernardino South
2012
7.5-minute, 24000

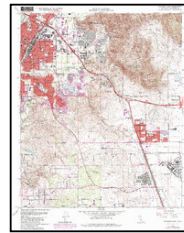
1980 Source Sheets



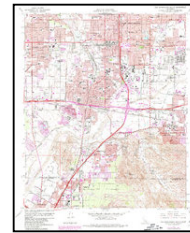
Fontana
1980
7.5-minute, 24000
Aerial Photo Revised 1978



Riverside West
1980
7.5-minute, 24000
Aerial Photo Revised 1978

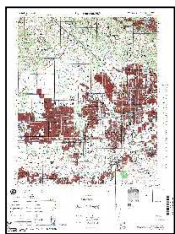


Riverside East
1980
7.5-minute, 24000
Aerial Photo Revised 1978



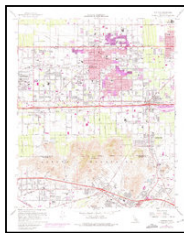
San Bernardino South
1980
7.5-minute, 24000
Aerial Photo Revised 1979

1975 Source Sheets

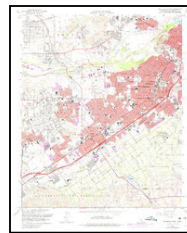


SAN BERNARDINO
1975
15-minute, 50000

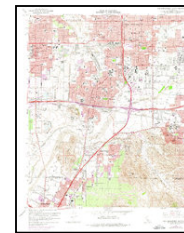
1973 Source Sheets



Fontana
1973
7.5-minute, 24000
Aerial Photo Revised 1973



Riverside West
1973
7.5-minute, 24000
Aerial Photo Revised 1973

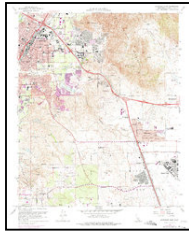


San Bernardino South
1973
7.5-minute, 24000
Aerial Photo Revised 1973

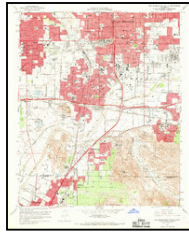
Topo Sheet Key

This EDR Topo Map Report is based upon the following USGS topographic map sheets.

1967 Source Sheets



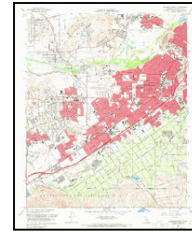
Riverside East
1967
7.5-minute, 24000
Aerial Photo Revised 1966



San Bernardino South
1967
7.5-minute, 24000
Aerial Photo Revised 1966

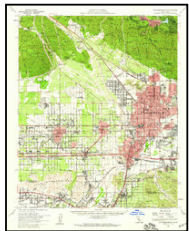


Fontana
1967
7.5-minute, 24000
Aerial Photo Revised 1966



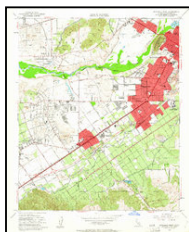
Riverside West
1967
7.5-minute, 24000
Aerial Photo Revised 1966

1954 Source Sheets



San Bernardino
1954
15-minute, 62500
Aerial Photo Revised 1952

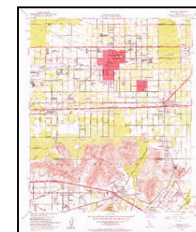
1953, 1954 Source Sheets



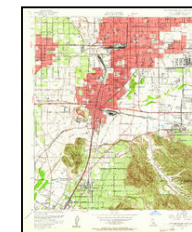
Riverside West
1953
7.5-minute, 24000
Aerial Photo Revised 1951



Riverside East
1953
7.5-minute, 24000
Aerial Photo Revised 1951



Fontana
1953
7.5-minute, 24000
Aerial Photo Revised 1952



San Bernardino South
1954
7.5-minute, 24000
Aerial Photo Revised 1952

1943 Source Sheets



Colton
1943
7.5-minute, 31680



Fontana
1943
7.5-minute, 31680

Topo Sheet Key

This EDR Topo Map Report is based upon the following USGS topographic map sheets.

1942, 1947 Source Sheets



SAN BERNARDINO
1942
15-minute, 50000



RIVERSIDE
1947
15-minute, 50000

1938 Source Sheets

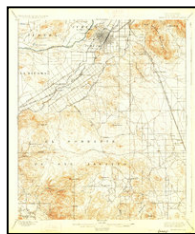


Colton
1938
7.5-minute, 31680

1901 Source Sheets



San Bernardino
1901
15-minute, 62500



Riverside
1901
15-minute, 62500

1898 Source Sheets



San Bernardino
1898
15-minute, 62500

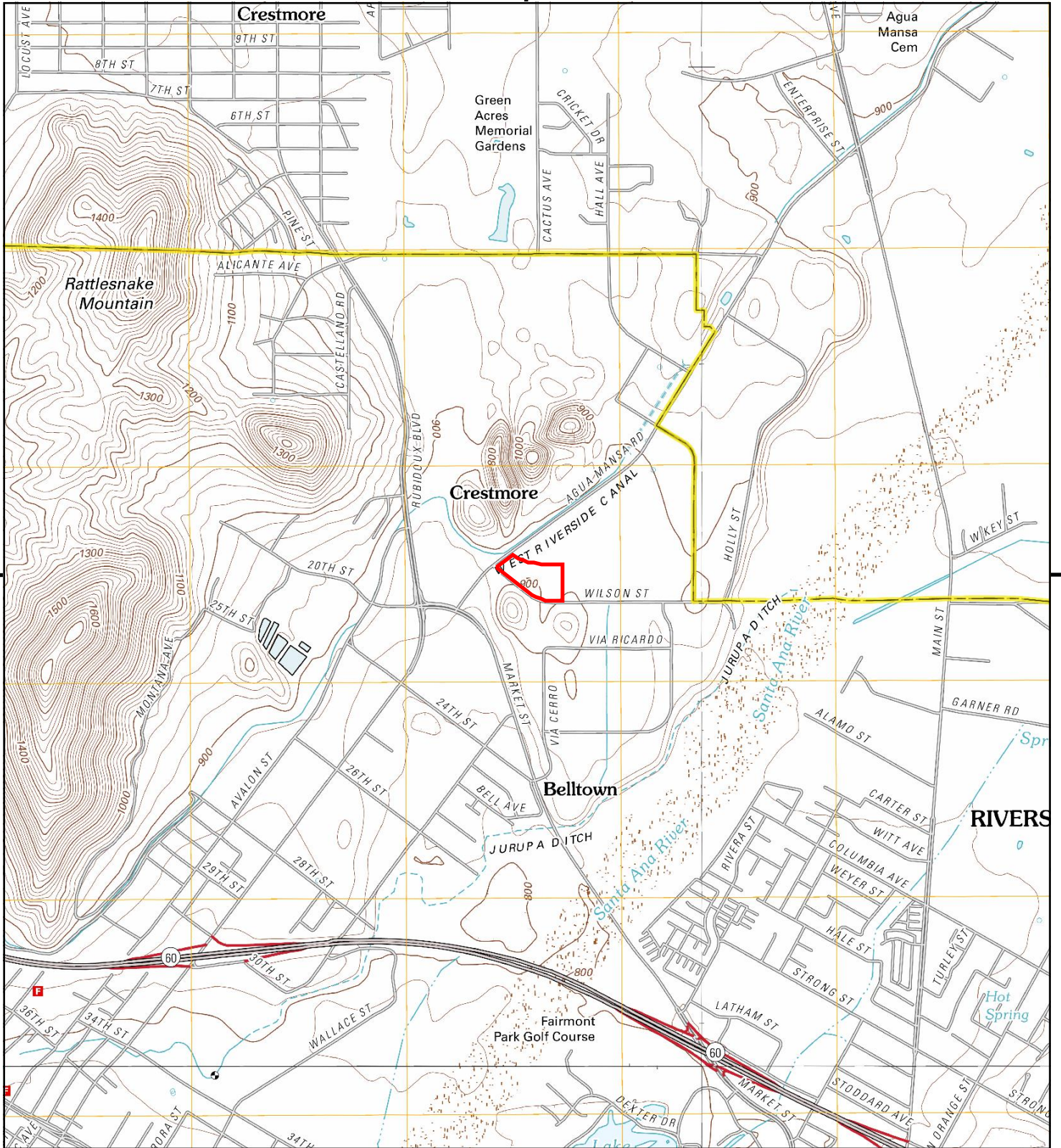
Topo Sheet Key

This EDR Topo Map Report is based upon the following USGS topographic map sheets.

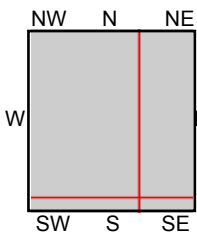
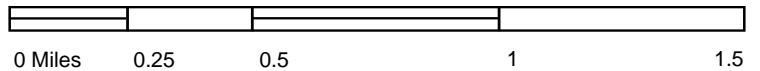
1896 Source Sheets



San Bernardino
1896
15-minute, 62500



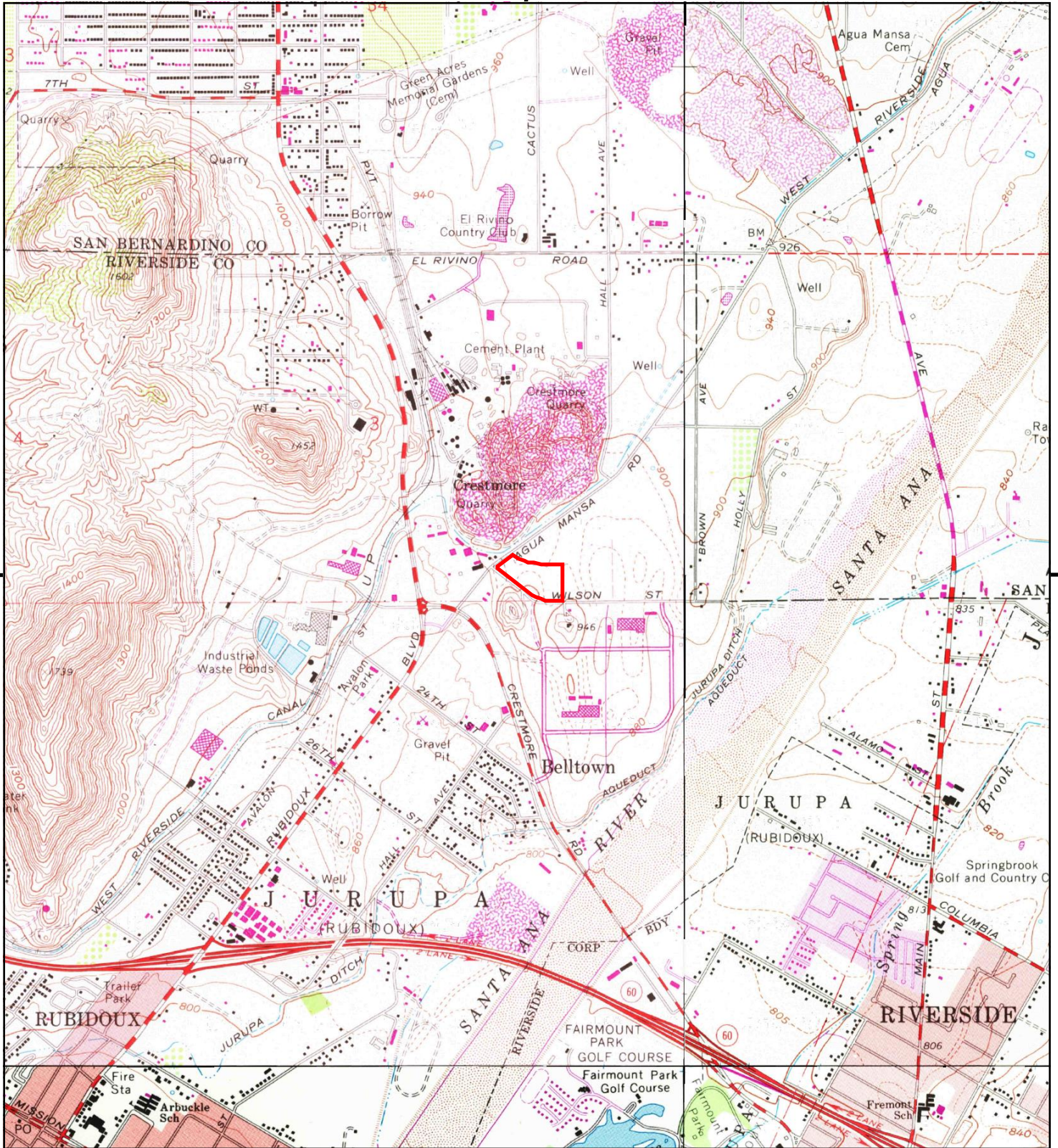
This report includes information from the following map sheet(s).



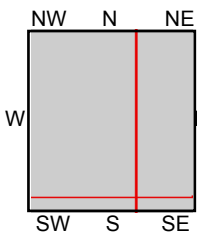
TP, Fontana, 2012, 7.5-minute
 NE, San Bernardino South, 2012, 7.5-minute
 SE, Riverside East, 2012, 7.5-minute
 SW, Riverside West, 2012, 7.5-minute

SITE NAME: Burrtec Hauling Yard
ADDRESS: Not Reported
 Riverside, CA 92509
CLIENT: Geotek





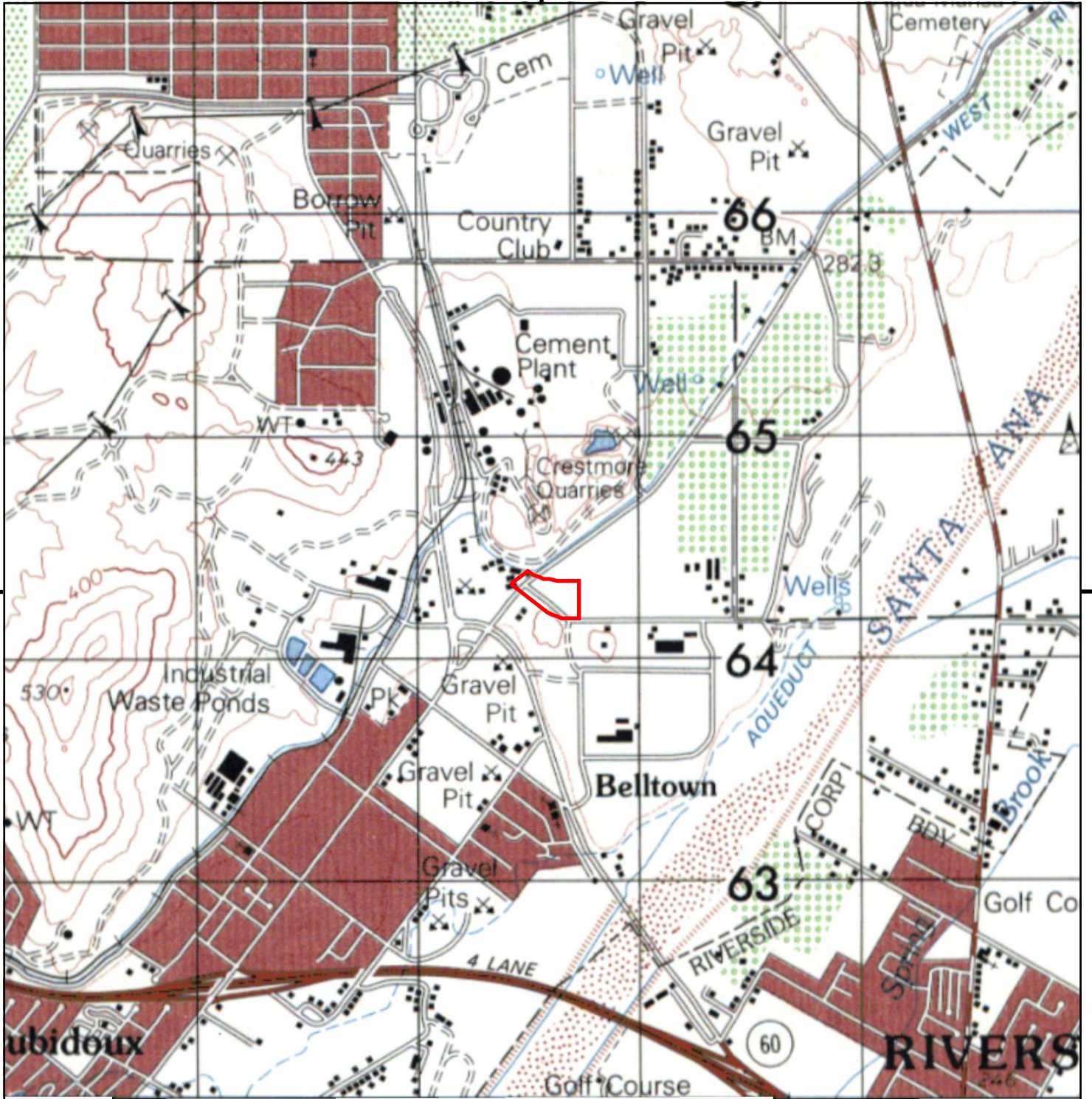
This report includes information from the following map sheet(s).



TP, Fontana, 1980, 7.5-minute
 NE, San Bernardino South, 1980, 7.5-minute
 SE, Riverside East, 1980, 7.5-minute
 SW, Riverside West, 1980, 7.5-minute

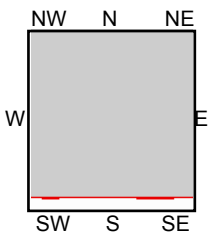
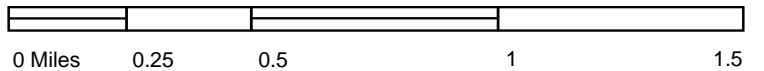
SITE NAME: Burrtec Hauling Yard
ADDRESS: Not Reported
 Riverside, CA 92509
CLIENT: Geotek





UNMAPPED UNMAPPED UNMAPPED UNMAPPED UNMAPPED UNMAPPED

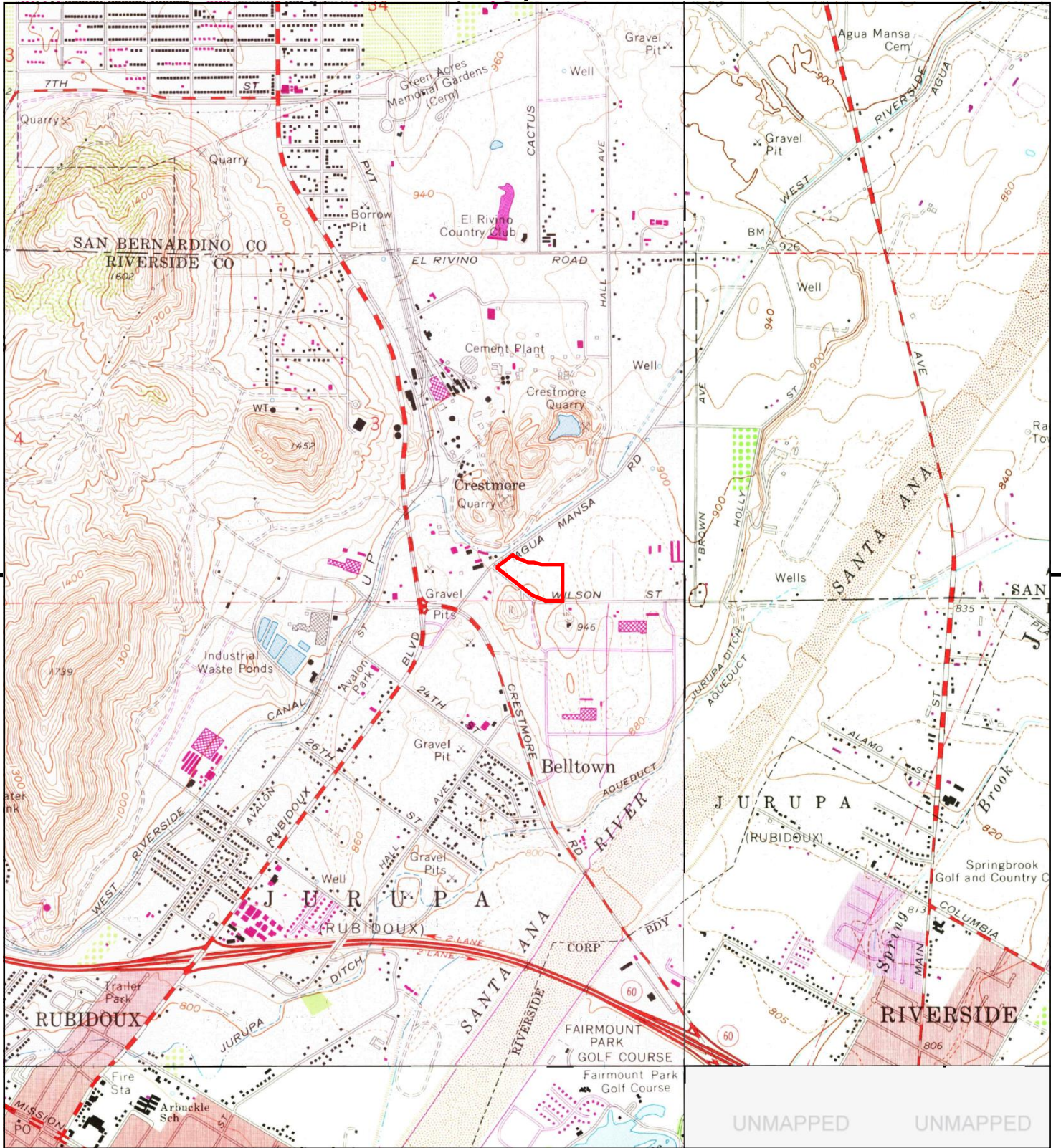
This report includes information from the following map sheet(s).



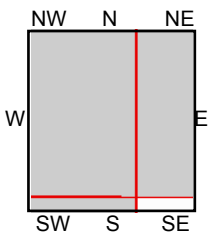
TP, SAN BERNARDINO, 1975, 15-minute

SITE NAME: Burrtec Hauling Yard
 ADDRESS: Not Reported
 Riverside, CA 92509
 CLIENT: Geotek





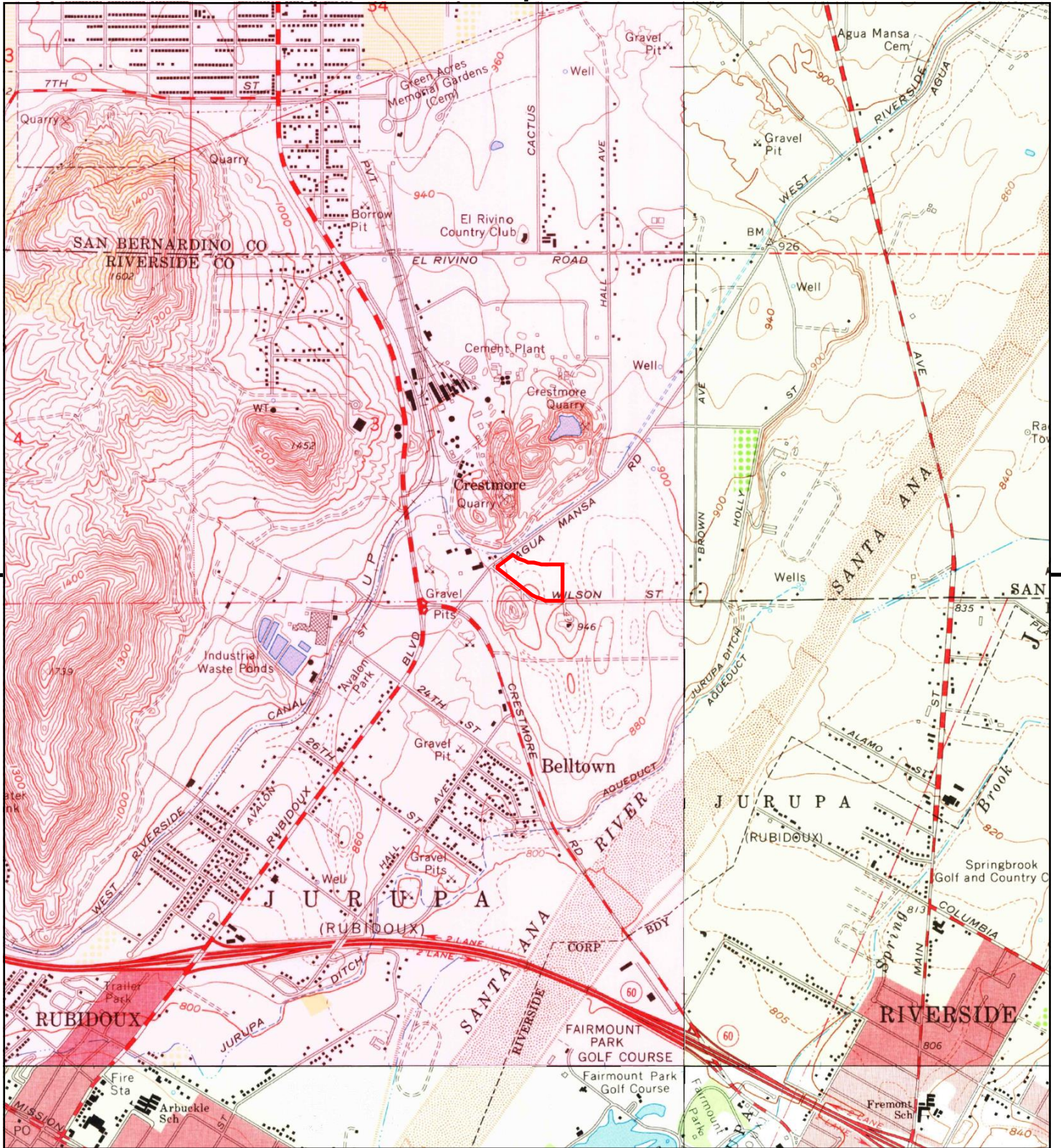
This report includes information from the following map sheet(s).



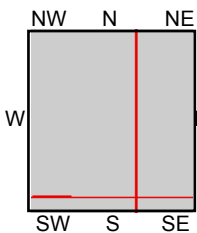
TP, Fontana, 1973, 7.5-minute
 NE, San Bernardino South, 1973, 7.5-minute
 SW, Riverside West, 1973, 7.5-minute

SITE NAME: Burrtec Hauling Yard
ADDRESS: Not Reported
 Riverside, CA 92509
CLIENT: Geotek






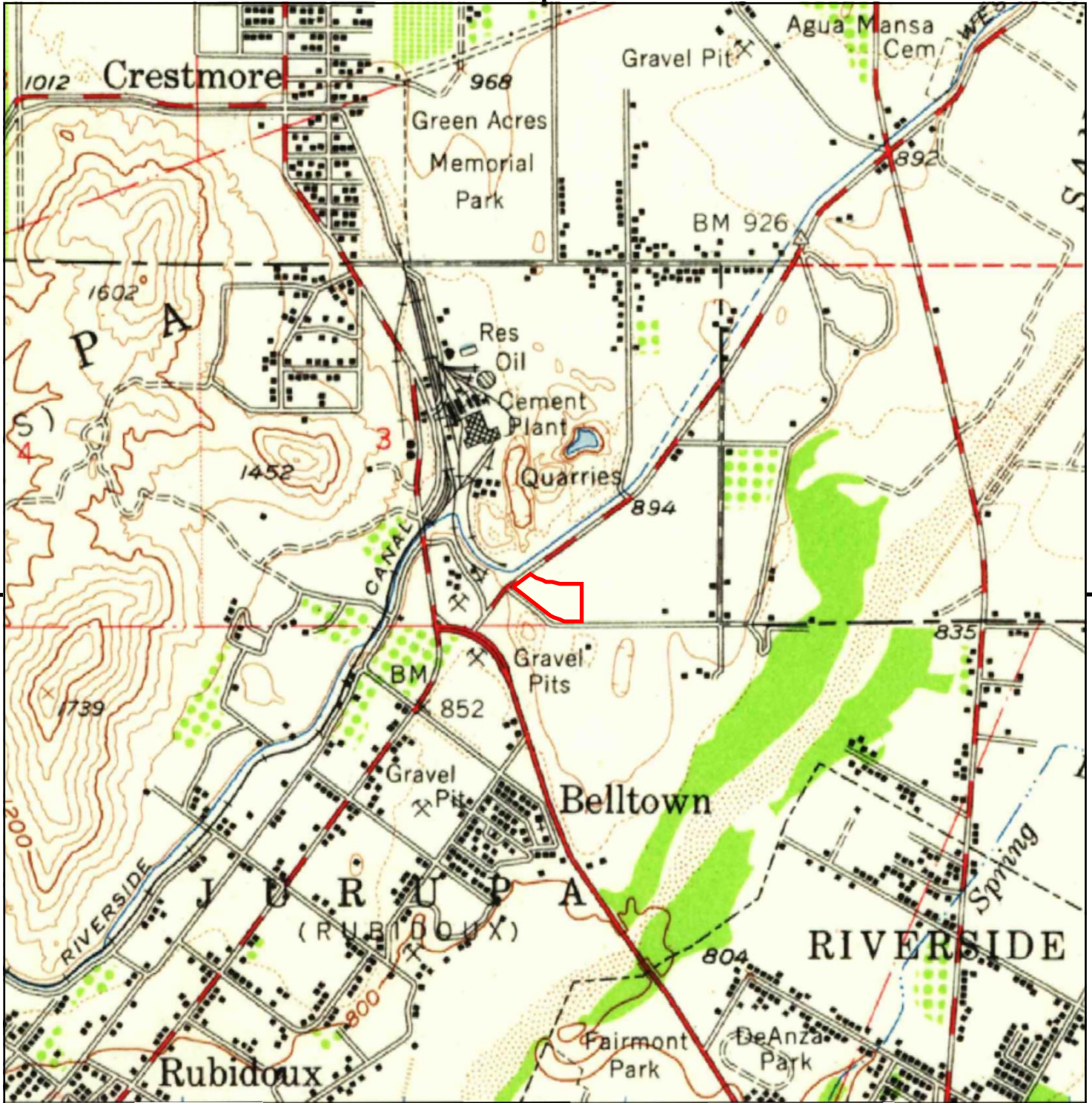
This report includes information from the following map sheet(s).



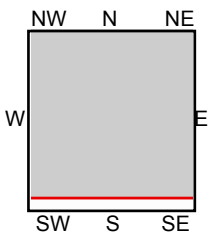
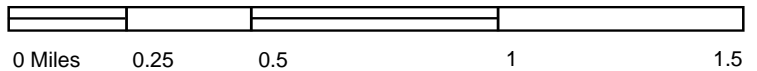
TP, Fontana, 1967, 7.5-minute
 NE, San Bernardino South, 1967, 7.5-minute
 SE, Riverside East, 1967, 7.5-minute
 SW, Riverside West, 1967, 7.5-minute

SITE NAME: Burrtec Hauling Yard
ADDRESS: Not Reported
 Riverside, CA 92509
CLIENT: Geotek





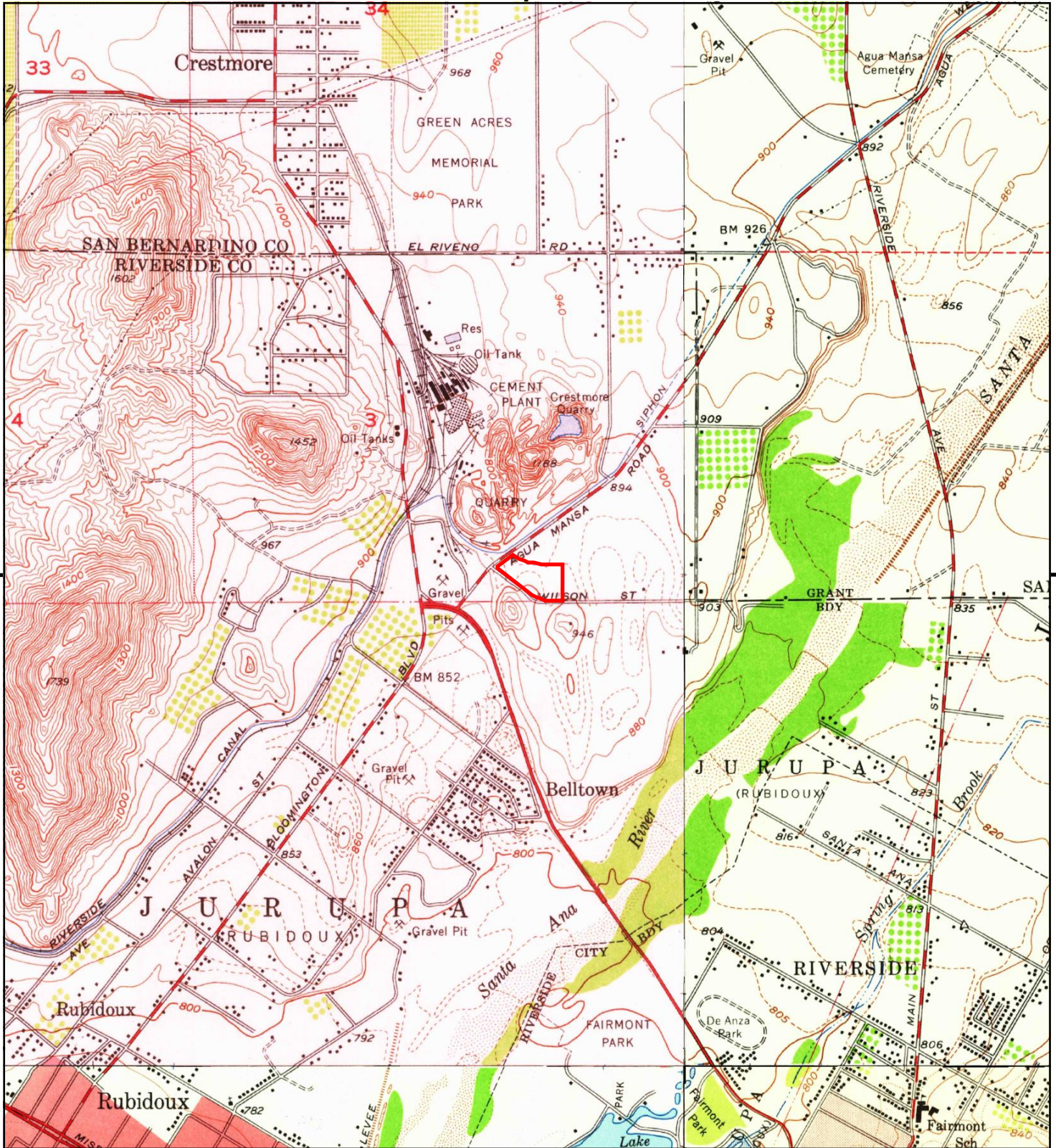
This report includes information from the following map sheet(s).



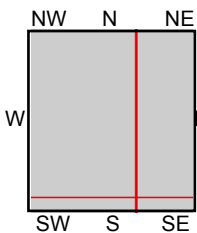
TP, San Bernardino, 1954, 15-minute

SITE NAME: Burrtec Hauling Yard
 ADDRESS: Not Reported
 Riverside, CA 92509
 CLIENT: Geotek






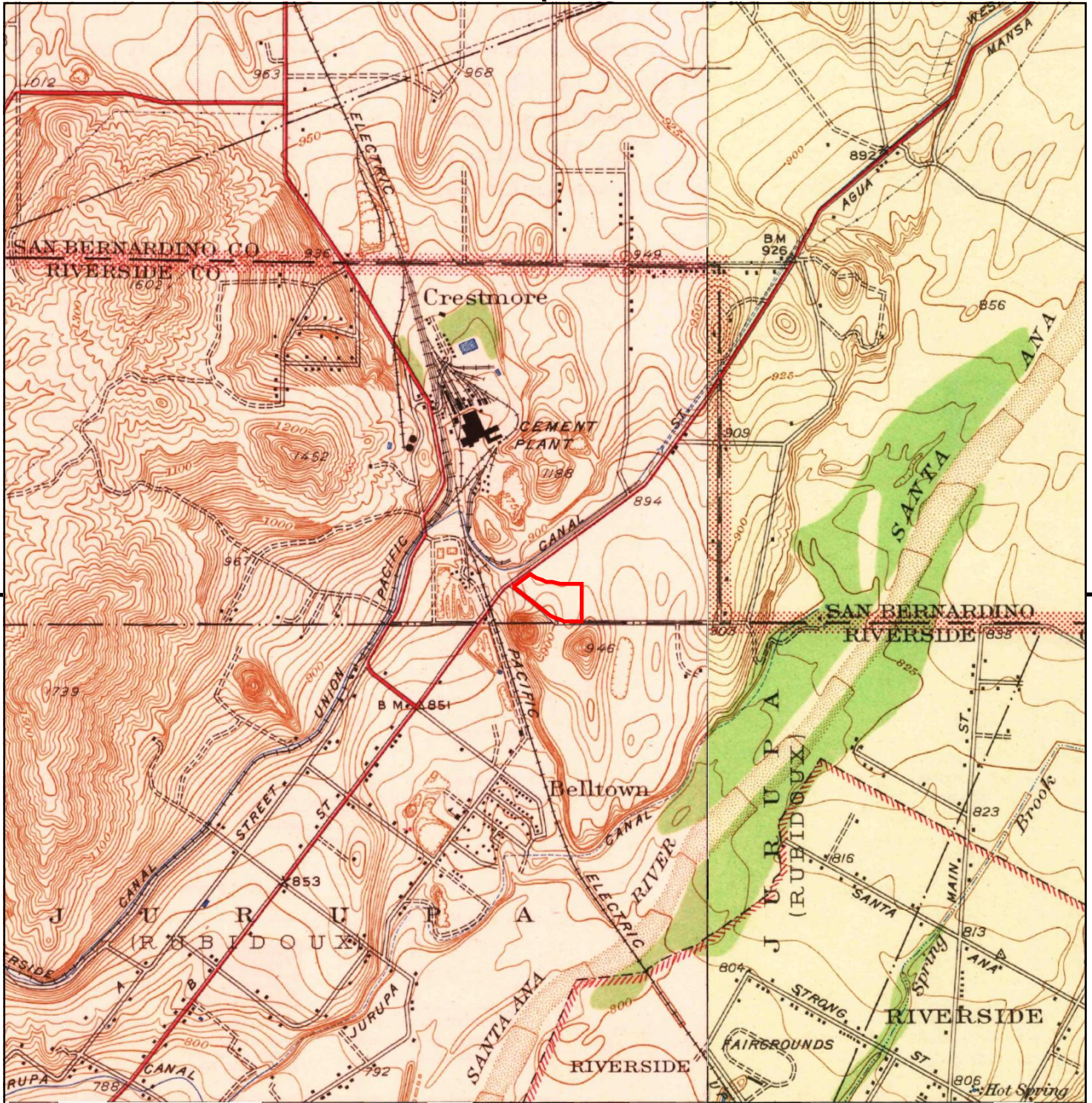
This report includes information from the following map sheet(s).



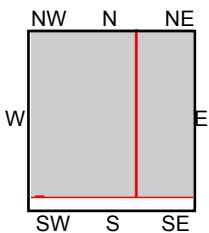
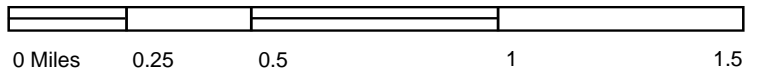
TP, Fontana, 1953, 7.5-minute
 NE, San Bernardino South, 1954, 7.5-minute
 SE, Riverside East, 1953, 7.5-minute
 SW, Riverside West, 1953, 7.5-minute

SITE NAME: Burretec Hauling Yard
ADDRESS: Not Reported
 Riverside, CA 92509
CLIENT: Geotek





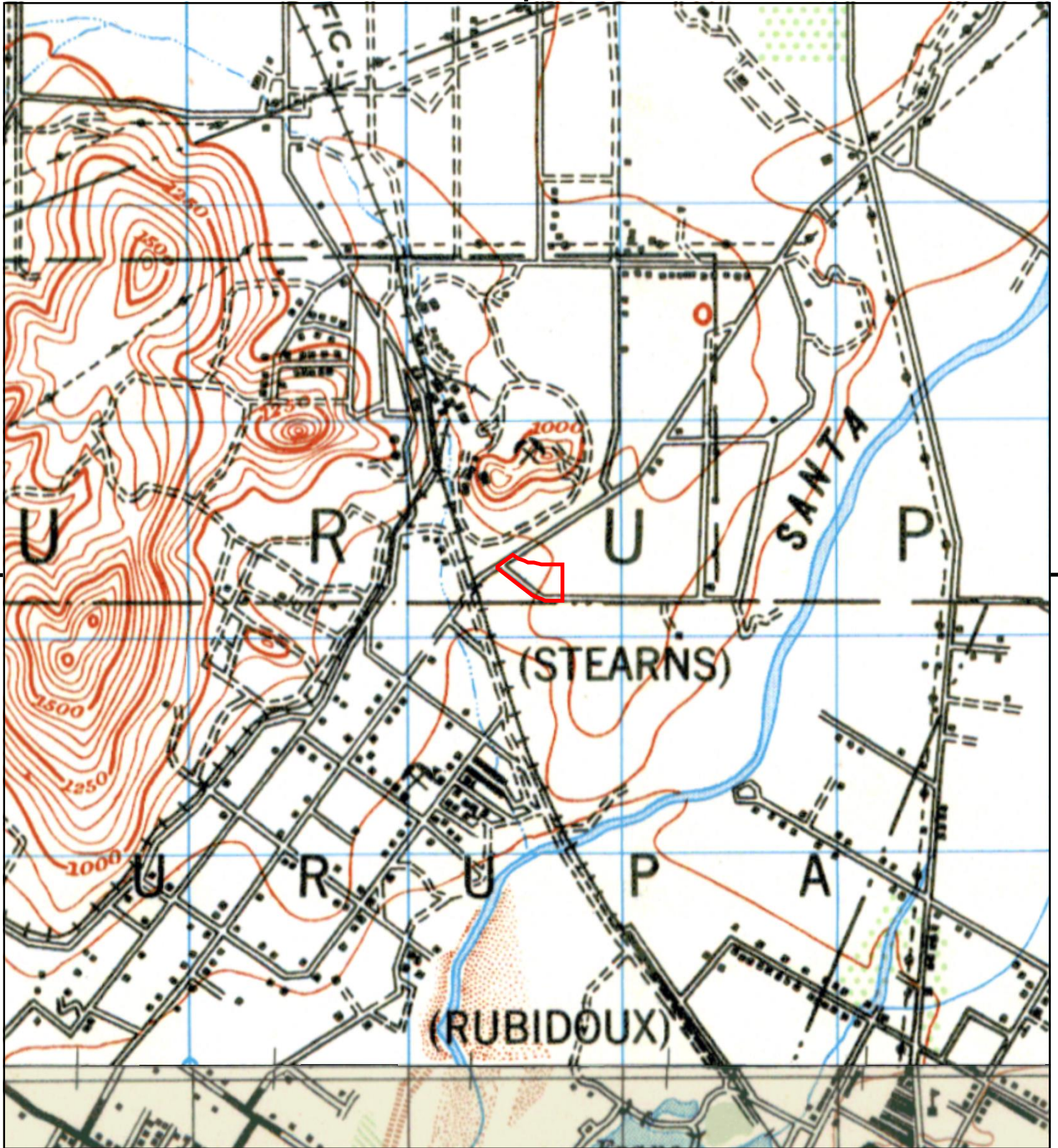
This report includes information from the following map sheet(s).



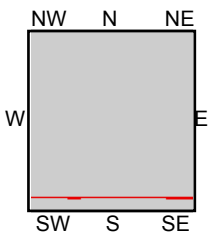
TP, Fontana, 1943, 7.5-minute
NE, Colton, 1943, 7.5-minute

SITE NAME: Burrtec Hauling Yard
ADDRESS: Not Reported
Riverside, CA 92509
CLIENT: Geotek





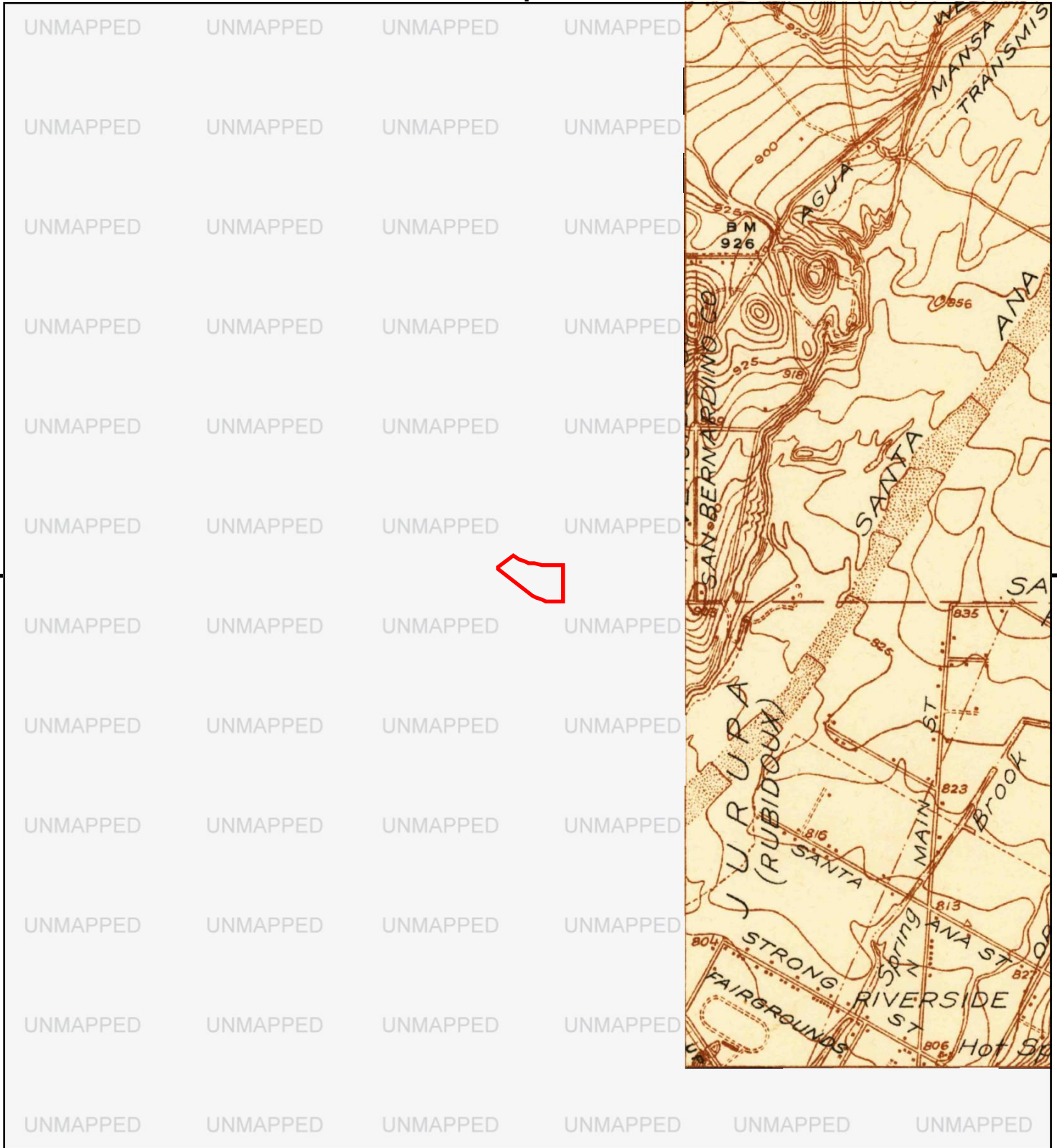
This report includes information from the following map sheet(s).



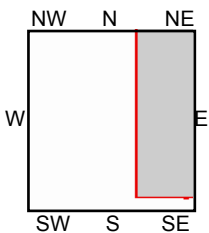
TP, SAN BERNARDINO, 1942, 15-minute
S, RIVERSIDE, 1947, 15-minute

SITE NAME: Burrtec Hauling Yard
ADDRESS: Not Reported
Riverside, CA 92509
CLIENT: Geotek





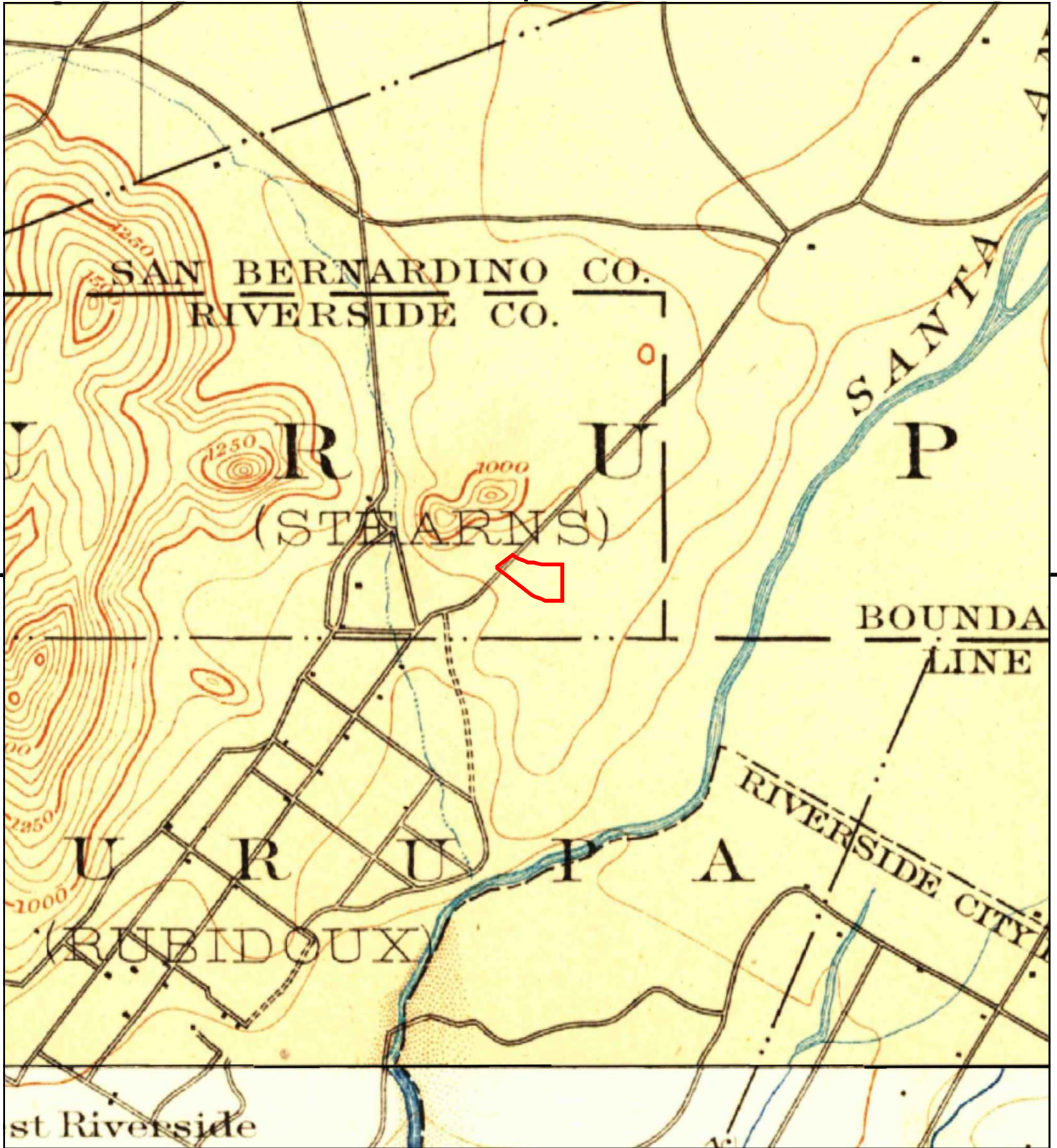
This report includes information from the following map sheet(s).



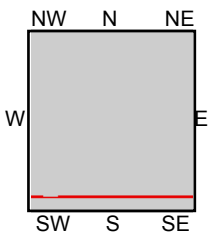
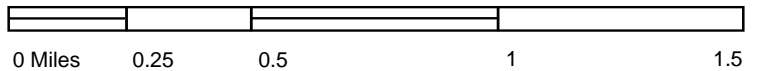
NE, Colton, 1938, 7.5-minute

SITE NAME: Burrtec Hauling Yard
ADDRESS: Not Reported
Riverside, CA 92509
CLIENT: Geotek






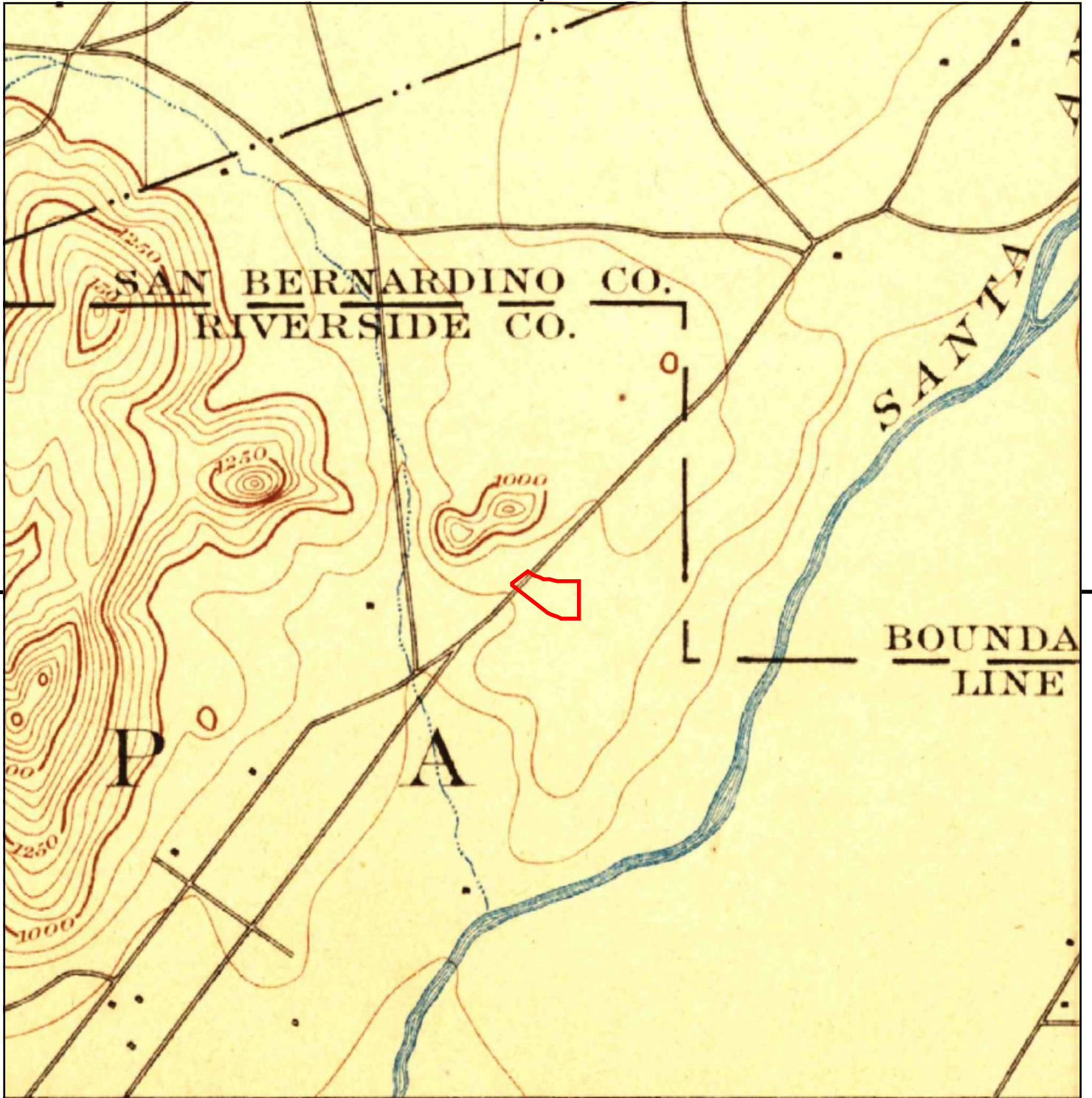
This report includes information from the following map sheet(s).



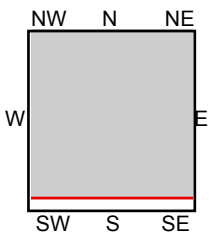
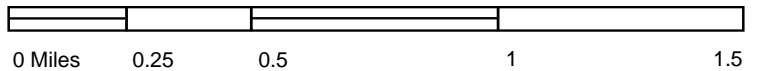
TP, San Bernardino, 1901, 15-minute
S, Riverside, 1901, 15-minute

SITE NAME: Burrtec Hauling Yard
ADDRESS: Not Reported
Riverside, CA 92509
CLIENT: Geotek






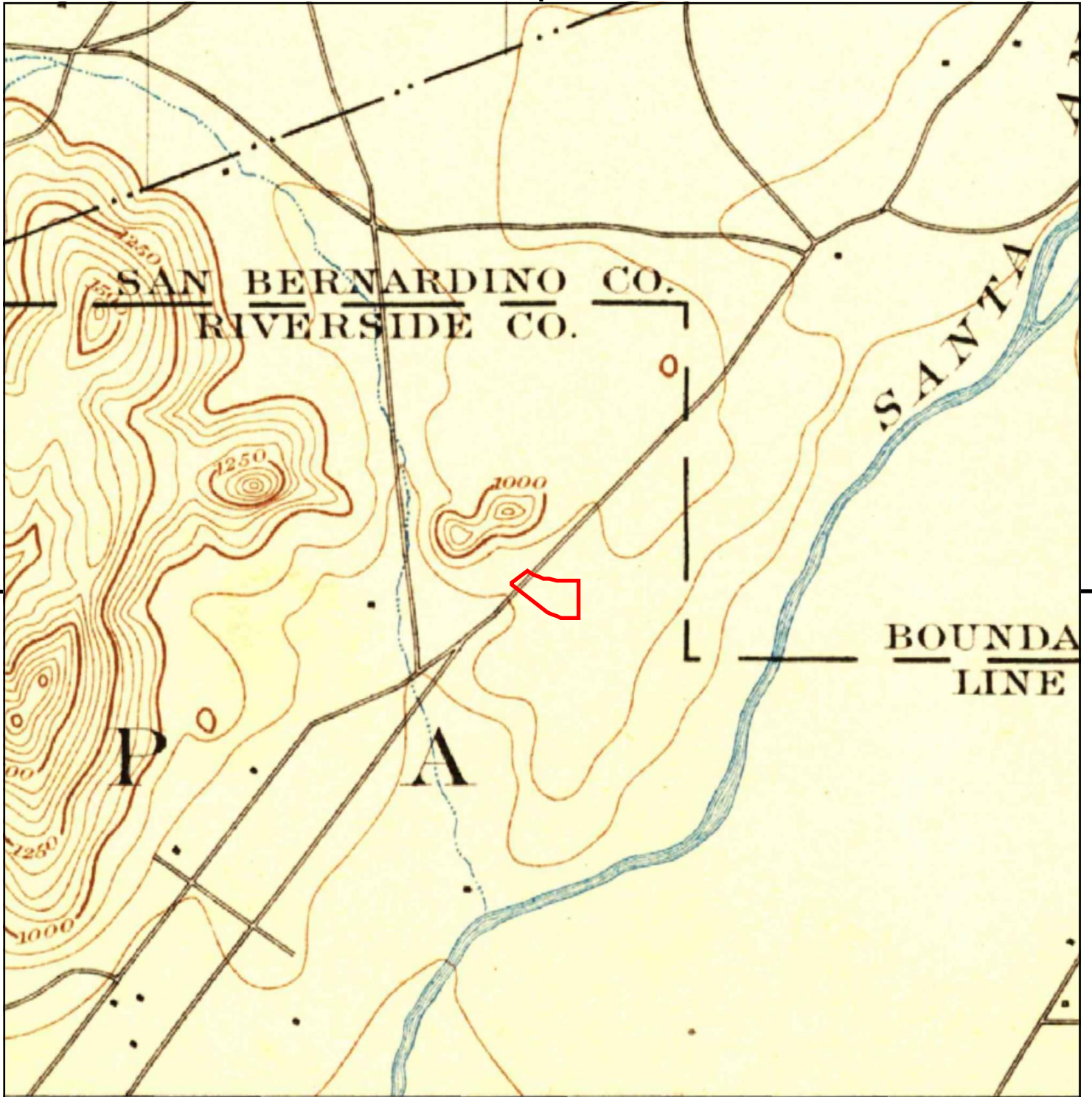
This report includes information from the following map sheet(s).



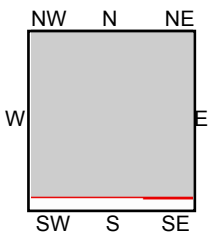
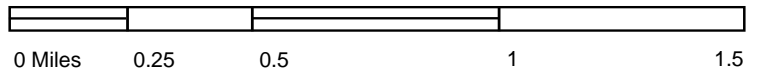
TP, San Bernardino, 1898, 15-minute

SITE NAME: Burrtec Hauling Yard
 ADDRESS: Not Reported
 Riverside, CA 92509
 CLIENT: Geotek





This report includes information from the following map sheet(s).



TP, San Bernardino, 1896, 15-minute

SITE NAME: Burrtec Hauling Yard
 ADDRESS: Not Reported
 Riverside, CA 92509
 CLIENT: Geotek



Burrtec Hauling Yard

Not Reported
Riverside, CA 92509

Inquiry Number: 6596069.5
July 28, 2021

The EDR-City Directory Abstract

TABLE OF CONTENTS

SECTION

Executive Summary

Findings

City Directory Images

Thank you for your business.

Please contact EDR at 1-800-352-0050
with any questions or comments.

Disclaimer - Copyright and Trademark Notice

This Report contains certain information obtained from a variety of public and other sources reasonably available to Environmental Data Resources, Inc. It cannot be concluded from this Report that coverage information for the target and surrounding properties does not exist from other sources. **NO WARRANTY EXPRESSED OR IMPLIED, IS MADE WHATSOEVER IN CONNECTION WITH THIS REPORT. ENVIRONMENTAL DATA RESOURCES, INC. SPECIFICALLY DISCLAIMS THE MAKING OF ANY SUCH WARRANTIES, INCLUDING WITHOUT LIMITATION, MERCHANTABILITY OR FITNESS FOR A PARTICULAR USE OR PURPOSE. ALL RISK IS ASSUMED BY THE USER. IN NO EVENT SHALL ENVIRONMENTAL DATA RESOURCES, INC. BE LIABLE TO ANYONE, WHETHER ARISING OUT OF ERRORS OR OMISSIONS, NEGLIGENCE, ACCIDENT OR ANY OTHER CAUSE, FOR ANY LOSS OR DAMAGE, INCLUDING, WITHOUT LIMITATION, SPECIAL, INCIDENTAL, CONSEQUENTIAL, OR EXEMPLARY DAMAGES. ANY LIABILITY ON THE PART OF ENVIRONMENTAL DATA RESOURCES, INC. IS STRICTLY LIMITED TO A REFUND OF THE AMOUNT PAID FOR THIS REPORT.** Purchaser accepts this Report "AS IS". Any analyses, estimates, ratings, environmental risk levels or risk codes provided in this Report are provided for illustrative purposes only, and are not intended to provide, nor should they be interpreted as providing any facts regarding, or prediction or forecast of, any environmental risk for any property. Only a Phase I Environmental Site Assessment performed by an environmental professional can provide information regarding the environmental risk for any property. Additionally, the information provided in this Report is not to be construed as legal advice.

Copyright 2020 by Environmental Data Resources, Inc. All rights reserved. Reproduction in any media or format, in whole or in part, of any report or map of Environmental Data Resources, Inc. or its affiliates is prohibited without prior written permission.

EDR and its logos (including Sanborn and Sanborn Map) are trademarks of Environmental Data Resources, Inc. or its affiliates. All other trademarks used herein are the property of their respective owners.

EXECUTIVE SUMMARY

DESCRIPTION

Environmental Data Resources, Inc.'s (EDR) City Directory Abstract is a screening tool designed to assist environmental professionals in evaluating potential liability on a target property resulting from past activities. EDR's City Directory Abstract includes a search and abstract of available city directory data. For each address, the directory lists the name of the corresponding occupant at five year intervals.

Business directories including city, cross reference and telephone directories were reviewed, if available, at approximately five year intervals for the years spanning 1921 through 2017. This report compiles information gathered in this review by geocoding the latitude and longitude of properties identified and gathering information about properties within 660 feet of the target property.

A summary of the information obtained is provided in the text of this report.

RECORD SOURCES

EDR's Digital Archive combines historical directory listings from sources such as Cole Information and Dun & Bradstreet. These standard sources of property information complement and enhance each other to provide a more comprehensive report.

EDR is licensed to reproduce certain City Directory works by the copyright holders of those works. The purchaser of this EDR City Directory Report may include it in report(s) delivered to a customer. Reproduction of City Directories without permission of the publisher or licensed vendor may be a violation of copyright.



RESEARCH SUMMARY

The following research sources were consulted in the preparation of this report. An "X" indicates where information was identified in the source and provided in this report.

<u>Year</u>	<u>Source</u>	<u>TP</u>	<u>Adjoining</u>	<u>Text Abstract</u>	<u>Source Image</u>
2017	Cole Information Services	-	X	X	-
2014	Cole Information Services	-	X	X	-
2009	Cole Information Services	-	X	X	-
2004	Cole Information Services	-	X	X	-
2002	SBC PACIFIC BELL	-	X	X	-
2001	Haines & Company, Inc.	-	X	X	-
1999	Cole Information Services	-	X	X	-
1996	Pacific Bell	-	X	X	-
1994	Cole Information Services	-	-	-	-
1993	Pacific Bell	-	-	-	-

EXECUTIVE SUMMARY

<u>Year</u>	<u>Source</u>	<u>TP</u>	<u>Adjoining</u>	<u>Text Abstract</u>	<u>Source Image</u>
1990	Pacific Bell	-	X	X	-
1986	Pacific Bell Yellow Pages	-	X	X	-
1981	Pacific Telephone	-	X	X	-
1977	Pacific Telephone	-	X	X	-
1970	Pacific Telephone	-	-	-	-
1967	Luskey Brothers & Co.	-	-	-	-
1966	Luskey Brothers & Company Inc.	-	-	-	-
1961	Luskey Brothers & Co.	-	-	-	-
1960	Luskeys Brothers & Co., Publishers	-	-	-	-
1956	Luskey Brothers & Co.	-	-	-	-
1955	Luskeys Brothers & Co., Publishers	-	X	X	-
1951	Los Angeles Directory Co.	-	-	-	-
1946	Southern California Telephone Company	-	X	X	-
1945	Los Angeles Directory Co.	-	X	X	-
1941	Pacific Directory Co.	-	-	-	-
1939	Los Angeles Directory Co.	-	-	-	-
1936	Los Angeles Directory Co.	-	-	-	-
1931	Southern California Telephone Co.	-	-	-	-
1930	Los Angeles Directory Co.	-	-	-	-
1927	Los Angeles Directory Co.	-	-	-	-
1925	Los Angeles Directory Co.	-	-	-	-
1924	Kaasen Directory Co.	-	-	-	-
1921	Riverside Directory Co.	-	-	-	-

FINDINGS

TARGET PROPERTY INFORMATION

ADDRESS

Not Reported
Riverside, CA 92509

FINDINGS DETAIL

Target Property research detail.

FINDINGS

ADJOINING PROPERTY DETAIL

The following Adjoining Property addresses were researched for this report. Detailed findings are provided for each address.

AGUA MANSA RD

1460 AGUA MANSA RD

<u>Year</u>	<u>Uses</u>	<u>Source</u>
1955	Rivino Water Co	Luskeys Brothers & Co., Publishers
	Cresson T R	Luskeys Brothers & Co., Publishers

1725 AGUA MANSA RD

<u>Year</u>	<u>Uses</u>	<u>Source</u>
2017	EARTHWORKS SOIL AMENDMENTS	Cole Information Services
2014	EARTHWORKS SOIL AMENDMENTS	Cole Information Services
2009	EARTHWORKS SOIL AMENDMENTS INC	Cole Information Services

1750 AGUA MANSA RD

<u>Year</u>	<u>Uses</u>	<u>Source</u>
2014	BLUE RHINO	Cole Information Services
2009	BLUE RHINO	Cole Information Services

1830 AGUA MANSA RD

<u>Year</u>	<u>Uses</u>	<u>Source</u>
2017	BURRTEC	Cole Information Services
2014	BURRTEC	Cole Information Services
2009	MARKS DISPOSAL CO	Cole Information Services
2004	MARKS DISPOSAL CO	Cole Information Services
	AGUA MANSA MRF LLC	Cole Information Services
2002	AGUA MANSA MRF LLC	SBC PACIFIC BELL
2001	AGUA 9 MANSA MRFLLC	Haines & Company, Inc.
	BURRTEC	Haines & Company, Inc.
	RECYCLING&BUY	Haines & Company, Inc.
	BACK CTR ROBERTA NELSON	Haines & Company, Inc.
	TRANSFERSEA	Haines & Company, Inc.

FINDINGS

<u>Year</u>	<u>Uses</u>	<u>Source</u>
1999	BURRTEC RECYCLING & BUY BACK CENTER	Cole Information Services
	AGUA MANSA MRF LLC	Cole Information Services
	ROBERT A NELSON TRANSFER STATION & AGUA MANSA MRF	Cole Information Services

1850 AGUA MANSA RD

<u>Year</u>	<u>Uses</u>	<u>Source</u>
2017	BURRTEC	Cole Information Services
2009	TRICO DISPOSAL	Cole Information Services
	BURRTEC WASTE INDUSTRIES	Cole Information Services
2004	EDCO DISPOSAL CORP	Cole Information Services
	TRI COUNTY RUBBISH INC	Cole Information Services
	BURRTEC WASTE INDUSTRIES	Cole Information Services
2002	TRICO DISPOSAL	SBC PACIFIC BELL
2001	TRICO DISPOSAL	Haines & Company, Inc.
1999	EDCO DISPOSAL CORPORATION	Cole Information Services

WILSON

19754 WILSON

<u>Year</u>	<u>Uses</u>	<u>Source</u>
2002	Blum Douglas	SBC PACIFIC BELL

WILSON ST

5476 WILSON ST

<u>Year</u>	<u>Uses</u>	<u>Source</u>
1946	Wilson Raymond r	Southern California Telephone Company

5479 WILSON ST

<u>Year</u>	<u>Uses</u>	<u>Source</u>
1946	Vivion M L r	Southern California Telephone Company
	Fisk J W r	Southern California Telephone Company
1945	Fisk J W	Los Angeles Directory Co.

FINDINGS

19754 WILSON ST

<u>Year</u>	<u>Uses</u>	<u>Source</u>
2017	MICHAEL A COMPANIES	Cole Information Services
2014	GREGORIO RODRIGUEZ	Cole Information Services
2009	MANUEL PALACIOS	Cole Information Services
	NEW STAR	Cole Information Services
2004	DOUGLAS BLUM	Cole Information Services
1999	MANUEL PALACIOS	Cole Information Services
1996	Blum Douglas	Pacific Bell
1990	Blum K	Pacific Bell
	Blum Douglas	Pacific Bell
1986	Clees Norman	Pacific Bell Yellow Pages
1981	Ooley Raymond P	Pacific Telephone
1977	Ooley Raymond P	Pacific Telephone

FINDINGS

ADJOINING PROPERTY: ADDRESSES NOT IDENTIFIED IN RESEARCH SOURCE

The following Adjoining Property addresses were researched for this report, and the addresses were not identified in research source.

<u>Address Researched</u>	<u>Address Not Identified in Research Source</u>
1460 AGUA MANSARD	2017, 2014, 2009, 2004, 2002, 2001, 1999, 1996, 1994, 1993, 1990, 1986, 1981, 1977, 1970, 1967, 1966, 1961, 1960, 1956, 1951, 1946, 1945, 1941, 1939, 1936, 1931, 1930, 1927, 1925, 1924, 1921
1725 AGUA MANSARD	2004, 2002, 2001, 1999, 1996, 1994, 1993, 1990, 1986, 1981, 1977, 1970, 1967, 1966, 1961, 1960, 1956, 1955, 1951, 1946, 1945, 1941, 1939, 1936, 1931, 1930, 1927, 1925, 1924, 1921
1750 AGUA MANSARD	2017, 2004, 2002, 2001, 1999, 1996, 1994, 1993, 1990, 1986, 1981, 1977, 1970, 1967, 1966, 1961, 1960, 1956, 1955, 1951, 1946, 1945, 1941, 1939, 1936, 1931, 1930, 1927, 1925, 1924, 1921
1830 AGUA MANSARD	2002, 2001, 1996, 1994, 1993, 1990, 1986, 1981, 1977, 1970, 1967, 1966, 1961, 1960, 1956, 1955, 1951, 1946, 1945, 1941, 1939, 1936, 1931, 1930, 1927, 1925, 1924, 1921
1830 AGUA MANSARD	2017, 2014, 2009, 2004, 1999, 1996, 1994, 1993, 1990, 1986, 1981, 1977, 1970, 1967, 1966, 1961, 1960, 1956, 1955, 1951, 1946, 1945, 1941, 1939, 1936, 1931, 1930, 1927, 1925, 1924, 1921
1850 AGUA MANSARD	2017, 2014, 2009, 2004, 1999, 1996, 1994, 1993, 1990, 1986, 1981, 1977, 1970, 1967, 1966, 1961, 1960, 1956, 1955, 1951, 1946, 1945, 1941, 1939, 1936, 1931, 1930, 1927, 1925, 1924, 1921
1850 AGUA MANSARD	2014, 2002, 2001, 1996, 1994, 1993, 1990, 1986, 1981, 1977, 1970, 1967, 1966, 1961, 1960, 1956, 1955, 1951, 1946, 1945, 1941, 1939, 1936, 1931, 1930, 1927, 1925, 1924, 1921
19754 WILSON	2017, 2014, 2009, 2004, 2001, 1999, 1996, 1994, 1993, 1990, 1986, 1981, 1977, 1970, 1967, 1966, 1961, 1960, 1956, 1955, 1951, 1946, 1945, 1941, 1939, 1936, 1931, 1930, 1927, 1925, 1924, 1921
19754 WILSON ST	2017, 2014, 2009, 2004, 2002, 2001, 1999, 1994, 1993, 1970, 1967, 1966, 1961, 1960, 1956, 1955, 1951, 1946, 1945, 1941, 1939, 1936, 1931, 1930, 1927, 1925, 1924, 1921
19754 WILSON ST	2002, 2001, 1996, 1994, 1993, 1990, 1986, 1981, 1977, 1970, 1967, 1966, 1961, 1960, 1956, 1955, 1951, 1946, 1945, 1941, 1939, 1936, 1931, 1930, 1927, 1925, 1924, 1921
5476 WILSON ST	2017, 2014, 2009, 2004, 2002, 2001, 1999, 1996, 1994, 1993, 1990, 1986, 1981, 1977, 1970, 1967, 1966, 1961, 1960, 1956, 1955, 1951, 1945, 1941, 1939, 1936, 1931, 1930, 1927, 1925, 1924, 1921
5479 WILSON ST	2017, 2014, 2009, 2004, 2002, 2001, 1999, 1996, 1994, 1993, 1990, 1986, 1981, 1977, 1970, 1967, 1966, 1961, 1960, 1956, 1955, 1951, 1941, 1939, 1936, 1931, 1930, 1927, 1925, 1924, 1921

TARGET PROPERTY: ADDRESS NOT IDENTIFIED IN RESEARCH SOURCE

The following Target Property addresses were researched for this report, and the addresses were not identified in the research source.

Address Researched

Not Reported

Address Not Identified in Research Source

2017, 2014, 2009, 2004, 2002, 2001, 1999, 1996, 1994, 1993, 1990, 1986, 1981, 1977, 1970, 1967, 1966, 1961, 1960, 1956, 1955, 1951, 1946, 1945, 1941, 1939, 1936, 1931, 1930, 1927, 1925, 1924, 1921

Burrtec Hauling Yard

Not Reported

Riverside, CA 92509

Inquiry Number: 6596069.3

July 28, 2021

Certified Sanborn® Map Report



6 Armstrong Road, 4th floor
Shelton, CT 06484
Toll Free: 800.352.0050
www.edrnet.com

Certified Sanborn® Map Report

07/28/21

Site Name:

Burrtec Hauling Yard
Not Reported
Riverside, CA 92509
EDR Inquiry # 6596069.3

Client Name:

Geotek
1548 North Maple Street
Corona, CA 92880
Contact: FRANKLIN



The Sanborn Library has been searched by EDR and maps covering the target property location as provided by Geotek were identified for the years listed below. The Sanborn Library is the largest, most complete collection of fire insurance maps. The collection includes maps from Sanborn, Bromley, Perris & Browne, Hopkins, Barlow, and others. Only Environmental Data Resources Inc. (EDR) is authorized to grant rights for commercial reproduction of maps by the Sanborn Library LLC, the copyright holder for the collection. Results can be authenticated by visiting www.edrnet.com/sanborn.

The Sanborn Library is continually enhanced with newly identified map archives. This report accesses all maps in the collection as of the day this report was generated.

Certified Sanborn Results:

Certification # 55EB-40BD-8158
PO # NA
Project Burrtec Hauling Yard

UNMAPPED PROPERTY

This report certifies that the complete holdings of the Sanborn Library, LLC collection have been searched based on client supplied target property information, and fire insurance maps covering the target property were not found.



Sanborn® Library search results

Certification #: 55EB-40BD-8158

The Sanborn Library includes more than 1.2 million fire insurance maps from Sanborn, Bromley, Perris & Browne, Hopkins, Barlow and others which track historical property usage in approximately 12,000 American cities and towns. Collections searched:

- Library of Congress
- University Publications of America
- EDR Private Collection

The Sanborn Library LLC Since 1866™

Limited Permission To Make Copies

Geotek (the client) is permitted to make up to FIVE photocopies of this Sanborn Map transmittal and each fire insurance map accompanying this report solely for the limited use of its customer. No one other than the client is authorized to make copies. Upon request made directly to an EDR Account Executive, the client may be permitted to make a limited number of additional photocopies. This permission is conditioned upon compliance by the client, its customer and their agents with EDR's copyright policy; a copy of which is available upon request.

Disclaimer - Copyright and Trademark Notice

This Report contains certain information obtained from a variety of public and other sources reasonably available to Environmental Data Resources, Inc. It cannot be concluded from this Report that coverage information for the target and surrounding properties does not exist from other sources. NO WARRANTY EXPRESSED OR IMPLIED, IS MADE WHATSOEVER IN CONNECTION WITH THIS REPORT. ENVIRONMENTAL DATA RESOURCES, INC. SPECIFICALLY DISCLAIMS THE MAKING OF ANY SUCH WARRANTIES, INCLUDING WITHOUT LIMITATION, MERCHANTABILITY OR FITNESS FOR A PARTICULAR USE OR PURPOSE. ALL RISK IS ASSUMED BY THE USER. IN NO EVENT SHALL ENVIRONMENTAL DATA RESOURCES, INC. BE LIABLE TO ANYONE, WHETHER ARISING OUT OF ERRORS OR OMISSIONS, NEGLIGENCE, ACCIDENT OR ANY OTHER CAUSE, FOR ANY LOSS OF DAMAGE, INCLUDING, WITHOUT LIMITATION, SPECIAL, INCIDENTAL, CONSEQUENTIAL, OR EXEMPLARY DAMAGES. ANY LIABILITY ON THE PART OF ENVIRONMENTAL DATA RESOURCES, INC. IS STRICTLY LIMITED TO A REFUND OF THE AMOUNT PAID FOR THIS REPORT. Purchaser accepts this Report "AS IS". Any analyses, estimates, ratings, environmental risk levels or risk codes provided in this Report are provided for illustrative purposes only, and are not intended to provide, nor should they be interpreted as providing any facts regarding, or prediction or forecast of, any environmental risk for any property. Only a Phase I Environmental Site Assessment performed by an environmental professional can provide information regarding the environmental risk for any property. Additionally, the information provided in this Report is not to be construed as legal advice. Copyright 2021 by Environmental Data Resources, Inc. All rights reserved. Reproduction in any media or format, in whole or in part, of any report or map of Environmental Data Resources, Inc., or its affiliates, is prohibited without prior written permission.

EDR and its logos (including Sanborn and Sanborn Map) are trademarks of Environmental Data Resources, Inc. or its affiliates. All other trademarks used herein are the property of their respective owners.

**BURRTEC WASTE INDUSTRIES, INC.
APN's 175-180-012 AND -016
JURUPA VALLEY, RIVERSIDE COUNTY, CALIFORNIA**

**PROJECT No. 2428-CR
AUGUST 10, 2021**

APPENDIX C

PHOTOGRAPHS



PHOTOGRAPHS
Burrtec Waste Industries, Inc.
APN's 175-180-012 and -016
Jurupa Valley, Riverside County, CA 92509



1. View northwest from southeast portion of the Site.



2. View west from southeast portion of the Site.

PHOTOGRAPHS
Burrtec Waste Industries, Inc.
APN's 175-180-012 and -016
Jurupa Valley, Riverside County, CA 92509



3. View west from the northeast portion of the Site.



4. View south from the northeast portion of the Site.

PHOTOGRAPHS
Burrtec Waste Industries, Inc.
APN's 175-180-012 and -016
Jurupa Valley, Riverside County, CA 92509



5. View southwest from the northeast portion of the Site.



6. View east from the northern portion of the Site.

PHOTOGRAPHS
Burrtec Waste Industries, Inc.
APN's 175-180-012 and -016
Jurupa Valley, Riverside County, CA 92509



7. View south from the northern portion of the Site



8. View west from the northern portion of the Site.

PHOTOGRAPHS
Burrtec Waste Industries, Inc.
APN's 175-180-012 and -016
Jurupa Valley, Riverside County, CA 92509



9. View west from the northwest portion of the Site.



10. View of stockpile in the northwest portion of the Site

PHOTOGRAPHS
Burrtec Waste Industries, Inc.
APN's 175-180-012 and -016
Jurupa Valley, Riverside County, CA 92509



11. View southeast from the northwest portion of the Site.



12. View west-southwest from the northwest portion of the Site.

PHOTOGRAPHS
Burrtec Waste Industries, Inc.
APN's 175-180-012 and -016
Jurupa Valley, Riverside County, CA 92509



13. View of stockpile in the northwest portion of the Site.



14. View east from the northwest portion of the Site.

PHOTOGRAPHS
Burrtec Waste Industries, Inc.
APN's 175-180-012 and -016
Jurupa Valley, Riverside County, CA 92509



15. View north from the west portion of the Site.




16. North facing view of stockpile in the northwest portion of the Site.

PHOTOGRAPHS
Burrtec Waste Industries, Inc.
APN's 175-180-012 and -016
Jurupa Valley, Riverside County, CA 92509



17. View east from the west portion of the Site.



18. View north from the west portion of the Site.

PHOTOGRAPHS
Burrtec Waste Industries, Inc.
APN's 175-180-012 and -016
Jurupa Valley, Riverside County, CA 92509



19. View north from the southwest portion of the Site.




20. View of waste bins in the southwest portion of the Site.

PHOTOGRAPHS
Burrtec Waste Industries, Inc.
APN's 175-180-012 and -016
Jurupa Valley, Riverside County, CA 92509



21. View of material inside waste bin.



22. View of material inside waste bin

PHOTOGRAPHS
Burrtec Waste Industries, Inc.
APN's 175-180-012 and -016
Jurupa Valley, Riverside County, CA 92509



23. View of material inside waste bin



24. View of waste bins in the southeast portion of the Site.

**BURRTEC WASTE INDUSTRIES, INC.
APN's 175-180-012 AND -016
JURUPA VALLEY, RIVERSIDE COUNTY, CALIFORNIA**

**PROJECT No. 2428-CR
AUGUST 10, 2021**

APPENDIX D

VAPOR ENCROACHMENT SCREEN



Burrtec Hauling Yard

Not Reported

Riverside, CA 92509

Inquiry Number: 6596069.2s

August 6, 2021

EDR Vapor Encroachment Screen

Prepared using EDR's Vapor Encroachment Worksheet

TABLE OF CONTENTS

<u>SECTION</u>	<u>PAGE</u>
Executive Summary	ES1
Primary Map	2
Secondary Map	3
Map Findings	4
Record Sources and Currency	GR-1

Thank you for your business.
 Please contact EDR at 1-800-352-0050
 with any questions or comments.

Disclaimer - Copyright and Trademark Notice

The EDR Vapor Encroachment Worksheet enables EDR's customers to make certain online modifications that effects maps, text and calculations contained in this Report. As a result, maps, text and calculations contained in this Report may have been so modified. EDR has not taken any action to verify any such modifications, and this report and the findings set forth herein must be read in light of this fact. Environmental Data Resources shall not be responsible for any customer's decision to include or not include in any final report any records determined to be within the relevant minimum search distances.

This report contains information obtained from a variety of public and other sources reasonably available to Environmental Data Resources, Inc. It cannot be concluded from this Report that coverage information for the target and surrounding properties does not exist from other sources. **NO WARRANTY EXPRESSED OR IMPLIED, IS MADE WHATSOEVER IN CONNECTION WITH THIS REPORT. ENVIRONMENTAL DATA RESOURCES, INC. SPECIFICALLY DISCLAIMS THE MAKING OF ANY SUCH WARRANTIES, INCLUDING WITHOUT LIMITATION, MERCHANTABILITY OR FITNESS FOR A PARTICULAR USE OR PURPOSE. ALL RISK IS ASSUMED BY THE USER. IN NO EVENT SHALL ENVIRONMENTAL DATA RESOURCES, INC. BE LIABLE TO ANYONE, WHETHER ARISING OUT OF ERRORS OR OMISSIONS, NEGLIGENCE, ACCIDENT OR ANY OTHER CAUSE, FOR ANY LOSS OR DAMAGE, INCLUDING, WITHOUT LIMITATION, SPECIAL, INCIDENTAL, CONSEQUENTIAL, OR EXEMPLARY DAMAGES. ANY LIABILITY ON THE PART OF ENVIRONMENTAL DATA RESOURCES, INC. IS STRICTLY LIMITED TO A REFUND OF THE AMOUNT PAID FOR THIS REPORT.**

Purchaser accepts this report "AS IS". Any analyses, estimates, ratings, or risk codes provided in this report are provided for illustrative purposes only, and are not intended to provide, nor should they be interpreted as providing any facts regarding, or prediction or forecast of, any environmental risk for any property. Only a Phase I Environmental Site Assessment performed by an environmental professional can produce information regarding the environmental risk for any property. Additionally, the information provided in this Report is not to be construed as legal advice.

Copyright 2021 by Environmental Data Resources, Inc. All rights reserved. Reproduction in any media or format, in whole or in part, of any report or map of Environmental Data Resources, Inc., or its affiliates, is prohibited without prior written permission.

EDR and its logos (including Sanborn and Sanborn Map) are trademarks of Environmental Data Resources, Inc. or its affiliates. All other trademarks used herein are the property of their respective owners.

EXECUTIVE SUMMARY

A search of available environmental records was conducted by EDR. The report was designed to assist parties seeking to meet the search requirements of the ASTM Standard Practice for Assessment of Vapor Encroachment into Structures on Property Involved in Real Estate Transactions (E 2600).

STANDARD ENVIRONMENTAL RECORDS	Default Area of Concern (Miles)*	property	1/10	> 1/10
Federal NPL site list	1.0	0	0	0
Federal Delisted NPL site list	1.0	0	0	0
Federal CERCLIS list	0.5	0	0	0
Federal CERCLIS NFRAP site list	0.5	0	0	0
Federal RCRA CORRACTS facilities list	1.0	0	0	0
Federal RCRA non-CORRACTS TSD facilities list	0.5	0	0	0
Federal RCRA generators list	0.25	0	0	0
Federal institutional controls / engineering controls registries	0.5	0	0	0
Federal ERNS list	0.001	0	0	-
State- and tribal - equivalent NPL	1.0	0	0	0
State- and tribal - equivalent CERCLIS	1.0	0	0	0
State and tribal landfill and/or solid waste disposal site lists	0.5	0	3	0
State and tribal leaking storage tank lists	0.5	0	0	0
State and tribal registered storage tank lists	0.25	0	0	0
State and tribal institutional control / engineering control registries	not searched	-	-	-
State and tribal voluntary cleanup sites	0.5	0	0	0
State and tribal Brownfields sites	0.5	0	0	0

ADDITIONAL ENVIRONMENTAL RECORDS

Local Brownfield lists	0.5	0	0	0
Local Lists of Landfill / Solid Waste Disposal Sites	0.5	0	1	0
Local Lists of Hazardous waste / Contaminated Sites	1.0	0	3	1
Local Lists of Registered Storage Tanks	0.25	0	2	0
Local Land Records	0.5	0	0	0
Records of Emergency Release Reports	0.5	0	1	0
Other Ascertainable Records	1.0	0	7	1

EDR HIGH RISK HISTORICAL RECORDS

EDR Exclusive Records	1.0	0	0	0
Exclusive Recovered Govt. Archives	0.001	0	0	-

EXECUTIVE SUMMARY

EDR RECOVERED GOVERNMENT ARCHIVES

EDR Exclusive Records	1.0	0	0	0
Exclusive Recovered Govt. Archives	0.001	0	0	-

*The Default Area of Concern may be adjusted by the environmental professional using experience and professional judgement. Each category may include several databases, and each database may have a different distance. A list of individual databases is provided at the back of this report.

EXECUTIVE SUMMARY

TARGET PROPERTY INFORMATION

ADDRESS

BURRTEC HAULING YARD
NOT REPORTED
RIVERSIDE, CA 92509

COORDINATES

Latitude (North):	34.020484 - 34° 1' 13.745728"
Longitude (West):	117.383776 - 117° 23' 1.5856934"
Elevation:	899 ft. above sea level

EXECUTIVE SUMMARY

SEARCH RESULTS

Unmappable (orphan) sites are not considered in the foregoing analysis.

STANDARD ENVIRONMENTAL RECORDS

<u>Name</u>	<u>Address</u>	<u>Dist/Dir</u>	<u>Map ID</u>	<u>Page</u>
AGUA MANSA MRF LLC PROC: PROC CIWQS: CIWQS CERS: CERS NPDES: NPDES SWRCY: SWRCY SWF/LF: SWF/LF (SWIS)	1830 AGUA MANSA RD	<1/10 NE	◆ B3	35
DNB ENGINEERING INC HAZNET: HAZNET LDS: LDS HWTS: HWTS SWF/LF: SWF/LF (SWIS)	1830 AGUA MANSA RD	<1/10 NE	◆ B4	54
HIGH TECH ARCHITECTURAL PRODUCTS HAZNET: HAZNET HWTS: HWTS SWF/LF: SWF/LF (SWIS)	1830 AGUA MANSA RD	<1/10 NE	◆ B5	61

ADDITIONAL ENVIRONMENTAL RECORDS

<u>Name</u>	<u>Address</u>	<u>Dist/Dir</u>	<u>Map ID</u>	<u>Page</u>
BURRTEC WASTE INDUSTRIES,AGUA MANSA CIWQS: CIWQS CERS TANKS: CERS TANKS CERS: CERS CERS HAZ WASTE: CERS HAZ WASTE	1850 AGUA MANSA RD	<1/10 N	◆ A1	9
INLAND EMPIRE FOODS CERS: CERS CERS HAZ WASTE: CERS HAZ WASTE HAZNET: HAZNET HWTS: HWTS	5425 WILSON ST	<1/10 ESE	◆ 2	19
AGUA MANSA MRF LLC PROC: PROC CIWQS: CIWQS CERS: CERS NPDES: NPDES SWRCY: SWRCY SWF/LF: SWF/LF (SWIS)	1830 AGUA MANSA RD	<1/10 NE	◆ B3	35
DNB ENGINEERING INC HAZNET: HAZNET LDS: LDS HWTS: HWTS SWF/LF: SWF/LF (SWIS)	1830 AGUA MANSA RD	<1/10 NE	◆ B4	54
HIGH TECH ARCHITECTURAL PRODUCTS	1830 AGUA MANSA RD	<1/10 NE	◆ B5	61

EXECUTIVE SUMMARY

<u>Name</u>	<u>Address</u>	<u>Dist/Dir</u>	<u>Map ID</u>	<u>Page</u>
HAZNET: HAZNET HWTS: HWTS SWF/LF: SWF/LF (SWIS)				
COMPLETE LOGISTICS INC CERS TANKS: CERS TANKS CERS: CERS CERS HAZ WASTE: CERS HAZ WASTE HAZNET: HAZNET HWTS: HWTS	1830 AGUA MANSA RD	<1/10 NE	◆ B6	66
ROBERT A. NELSON TRANSFER STATION & MATERIAL RECOVERY FACILI LOS ANGELES CO LF METHANE: LOS ANGELES CO LF METHANE	Not Reported	<1/10 NNE	◆ A7	72
PERMANENT HOUSEHOLD HAZARDOUS WASTE CERS: CERS CERS HAZ WASTE: CERS HAZ WASTE HAZNET: HAZNET HWTS: HWTS	1780 AGUA MANSA RD	1/10 - 1/3 NE	◆ 8	72

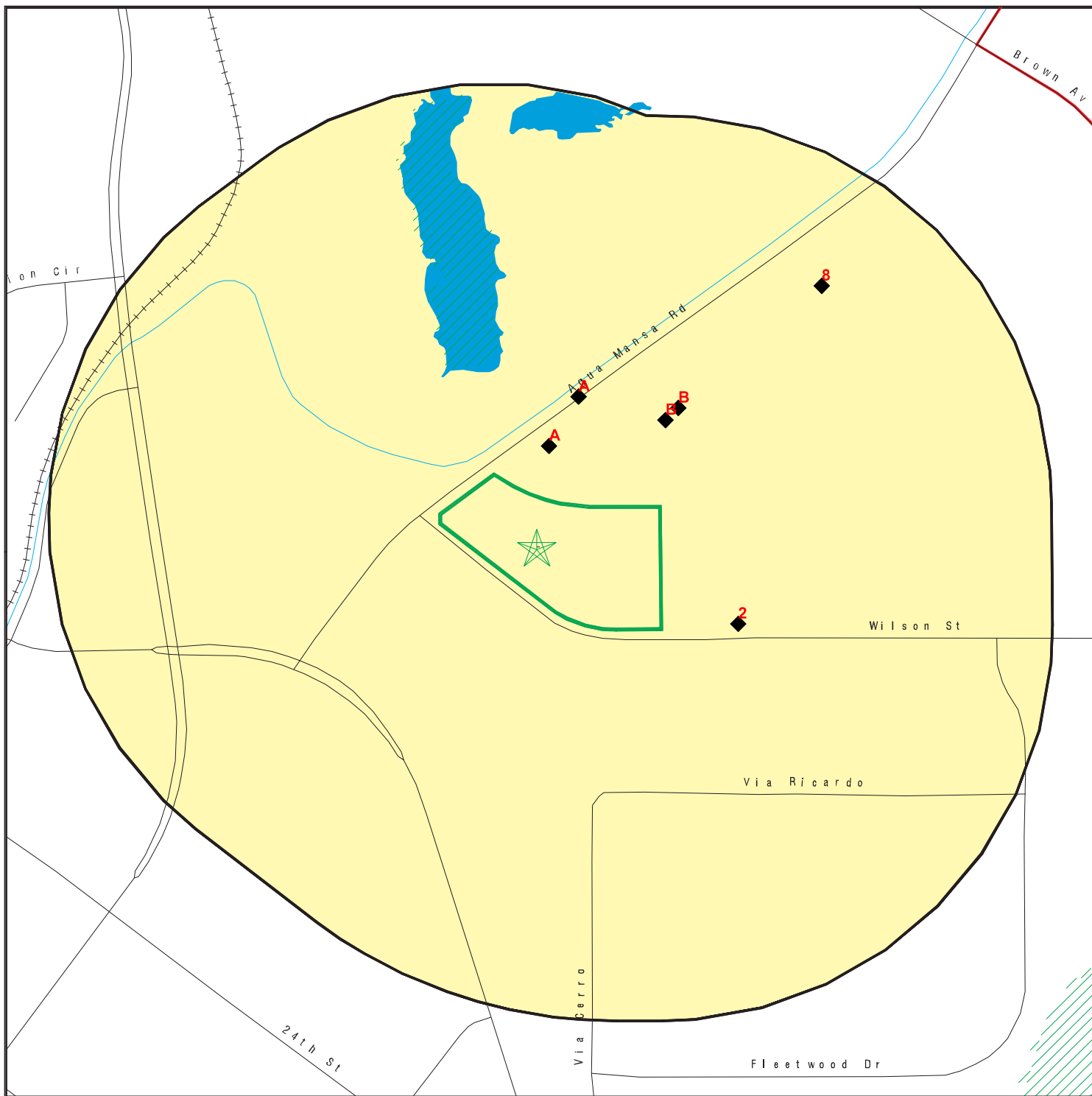
EDR HIGH RISK HISTORICAL RECORDS







<u>Name</u>	<u>Address</u>	<u>Dist/Dir</u>	<u>Map ID</u>	<u>Page</u>
Not Reported				






EDR RECOVERED GOVERNMENT ARCHIVES

<u>Name</u>	<u>Address</u>	<u>Dist/Dir</u>	<u>Map ID</u>	<u>Page</u>
Not Reported				

PRIMARY MAP - 6596069.2S



-  Target Property
-  Sites at elevations higher than or equal to the target property
-  Sites at elevations lower than the target property
-  Manufactured Gas Plants
-  National Priority List Sites
-  Dept. Defense Sites

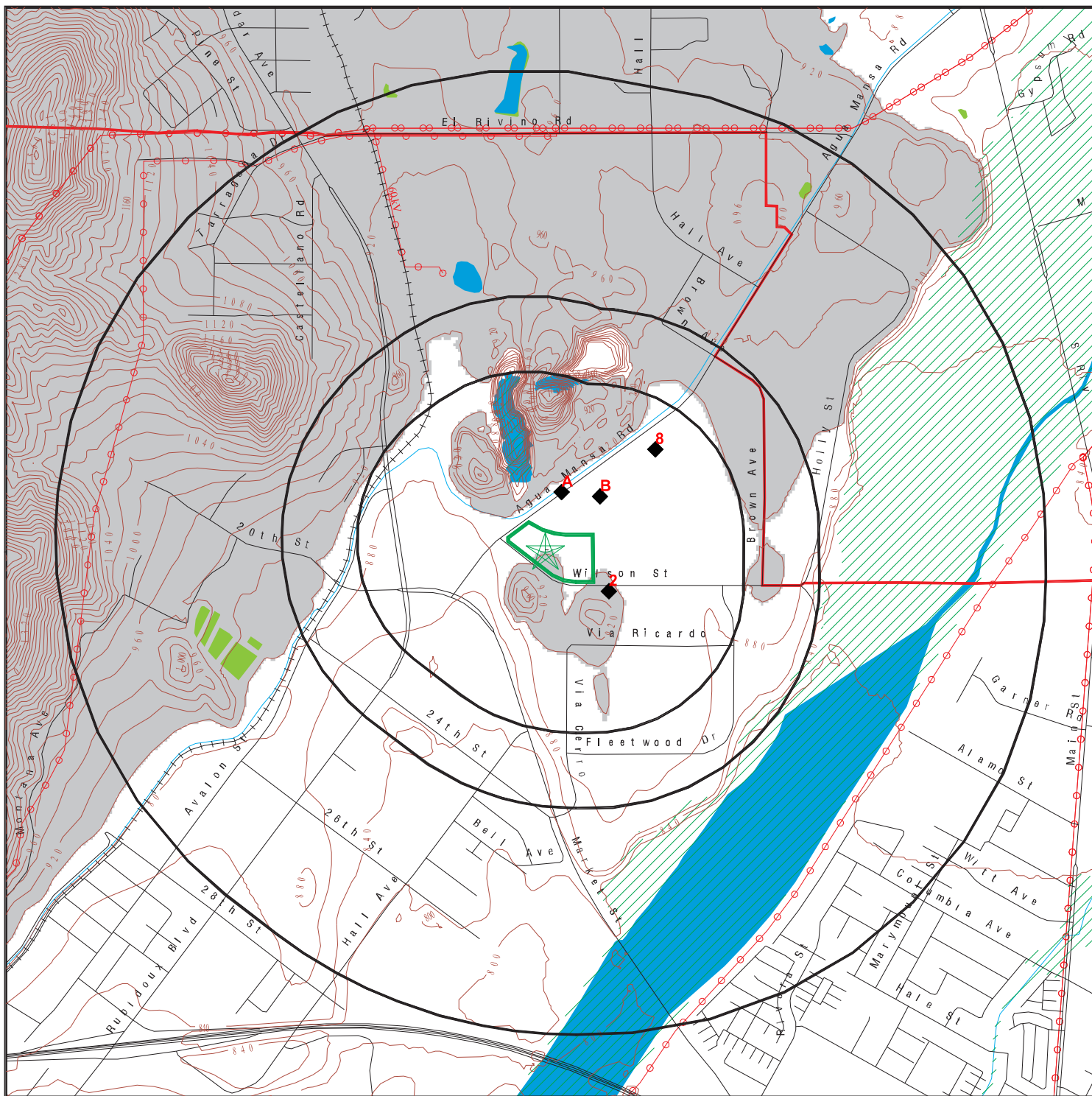
-  Indian Reservations BIA
-  County Boundary
-  Special Flood Hazard Area (1%)
-  0.2% Annual Chance Flood Hazard
-  Areas of Concern

This report includes Interactive Map Layers to display and/or hide map information. The legend includes only those icons for the default map view.

SITE NAME: Burrtec Hauling Yard
 ADDRESS: Not Reported
 Riverside CA 92509
 LAT/LONG: 34.020484 / 117.383776

CLIENT: Geotek
 CONTACT: FRANKLIN
 INQUIRY #: 6596069.2s
 DATE: August 06, 2021 12:08 pm

SECONDARY MAP - 6596069.2S



Target Property

Sites at elevations higher than or equal to the target property

Sites at elevations lower than the target property

Manufactured Gas Plants

National Priority List Sites

Dept. Defense Sites

Indian Reservations BIA

County Boundary

Power transmission lines

Special Flood Hazard Area (1%)

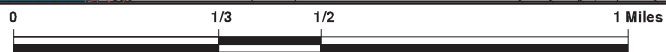
0.2% Annual Chance Flood Hazard

National Wetland Inventory

State Wetlands

Upgradient Area

Areas of Concern



This report includes Interactive Map Layers to display and/or hide map information. The legend includes only those icons for the default map view.

SITE NAME: Burrtec Hauling Yard
 ADDRESS: Not Reported
 Riverside CA 92509
 LAT/LONG: 34.020484 / 117.383776

CLIENT: Geotek
 CONTACT: FRANKLIN
 INQUIRY #: 6596069.2s
 DATE: August 06, 2021 12:06 pm

MAP FINDINGS

LEGEND

FACILITY NAME FACILITY ADDRESS, CITY, ST, ZIP		EDR SITE ID NUMBER
◆ MAP ID#	Direction Distance Range (Distance feet / miles) Relative Elevation Feet Above Sea Level	ASTM 2600 Record Sources found in this report. Each database searched has been assigned to one or more categories. For detailed information about categorization, see the section of the report Records Searched and Currency.
Worksheet:		
Comments: Comments may be added on the online Vapor Encroachment Worksheet.		

DATABASE ACRONYM: Applicable categories (A hoverbox with database description).

BURRTEC WASTE INDUSTRIES,AGUA MANSA 1850 AGUA MANSA RD, JURUPA VALLEY, CA, 92509		S121614014
◆ A1	N <1/10 (242 ft. / 0.046 mi.) 6 ft. Lower Elevation 893 ft. Above Sea Level	Local Lists of Hazardous waste / Contaminated Sites Local Lists of Registered Storage Tanks Other Ascertainable Records

Worksheet:

CERS HAZ WASTE: Other Ascertainable Records 1/11/2016 22:16:05

Name: BURRTEC WASTE INDUSTRIES,AGUA MANSA
 Address: 1850 AGUA MANSA RD
 City,State,Zip: JURUPA VALLEY, CA 92509
 Site ID: 100685
 CERS ID: 10320790
 CERS Description: Hazardous Waste Generator

CERS TANKS:

Name: BURRTEC WASTE INDUSTRIES,AGUA MANSA
 Address: 1850 AGUA MANSA RD
 City,State,Zip: JURUPA VALLEY, CA 92509
 Site ID: 100685
 CERS ID: 10320790
 CERS Description: Underground Storage Tank

Name: BURRTEC WASTE INDUSTRIES,AGUA MANSA
 Address: 1850 AGUA MANSA RD
 City,State,Zip: JURUPA VALLEY, CA 92509
 Site ID: 100685
 CERS ID: 10320790
 CERS Description: Aboveground Petroleum Storage

CIWQS:

MAP FINDINGS

BURRTEC WASTE INDUSTRIES,AGUA MANSA, 1850 AGUA MANSA RD, JURUPA VALLEY, CA 92509 (Continued)

Name: 1850 AGUA MANSA RD
 Address: 1850 AGUA MANSA RD
 City,State,Zip: RIVERSIDE, CA 92509
 Agency: 1 Riverside Cnty
 Agency Address: 3133 Mission Inn Ave, Riverside, CA 92507
 Place/Project Type: Construction - Industrial
 SIC/NAICS: Not Reported
 Region: 8
 Program: CONSTW
 Regulatory Measure Status: Terminated
 Regulatory Measure Type: Storm water construction
 Order Number: 99-08DW
 WDID: 8 33C307316
 NPDES Number: CAS000002
 Adoption Date: 01/01/1900
 Effective Date: 06/06/1997
 Termination Date: 03/03/1999
 Expiration/Review Date: 01/01/1900
 Design Flow: Not Reported
 Major/Minor: Not Reported
 Complexity: Not Reported
 TTWQ: Not Reported
 Enforcement Actions within 5 years: 0
 Violations within 5 years: 0
 Latitude: Not Reported
 Longitude: Not Reported

CERS:

Name: BURRTEC WASTE INDUSTRIES,AGUA MANSA
 Address: 1850 AGUA MANSA RD
 City,State,Zip: JURUPA VALLEY, CA 92509
 Site ID: 100685
 CERS ID: 10320790
 CERS Description: Chemical Storage Facilities

Violations:

Site ID: 100685
 Site Name: Burrtec Waste Industries,Agua Mansa
 Violation Date: 05-17-2016
 Citation: 23 CCR 16 2715(c)(2) - California Code of Regulations, Title 23, Chapter 16, Section(s) 2715(c)(2)
 Violation Description: Failure to comply with one or more of the following: maintain the spill bucket in good condition, containment free of debris/liquid, and/or to remove the contents of the spill bucket when a release/leak/spill was observed.
 Violation Notes: Returned to compliance on 08/05/2016.
 Violation Division: Riverside County Department of Env Health
 Violation Program: UST
 Violation Source: CERS
 Site ID: 100685
 Site Name: Burrtec Waste Industries,Agua Mansa
 Violation Date: 07-02-2019

MAP FINDINGS

BURRTEC WASTE INDUSTRIES,AGUA MANSA, 1850 AGUA MANSA RD, JURUPA VALLEY, CA 92509 (Continued)

Citation: 23 CCR 16 2712(b)(1)(G) - California Code of Regulations, Title 23, Chapter 16, Section(s) 2712(b)(1)(G)

Violation Description: Failure to comply with one or more of the following overflow prevention equipment requirements: Alert the transfer operator when the tank is 90 percent full by restricting the flow into the tank or triggering an audible and visual alarm; or Restrict delivery of flow to the tank at least 30 minutes before the tank overfills, provided the restriction occurs when the tank is filled to no more than 95 percent of capacity; and activate an audible alarm at least five minutes before the tank overfills; or Provide positive shut-off of flow to the tank when the tank is filled to no more than 95 percent of capacity; or Provide positive shut-off of flow to the tank so that none of the fittings located on the top of the tank are exposed to product due to overfilling. Install/retrofit overflow prevention equipment that does not use flow restrictors on vent piping to meet overflow prevention equipment requirements when the overflow prevention equipment is installed, repaired, or replaced on and after October 1,- 2018. For USTs installed before October 1, 2018, perform an inspection by October 13, 2018 and every 36 months thereafter. For USTs installed on and after October- 1,- 2018, perform an inspection at installation and every 36 months thereafter. Inspected within 30 days after a repair to the overflow prevention equipment. Inspected using an applicable manufacturer guidelines, industry codes, engineering standards, or a method approved by a professional engineer. Inspected by a certified UST service technician. Maintain records of overflow prevention equipment inspection for 36 months.

Violation Notes: Returned to compliance on 12/13/2019. Overflow test report required

Violation Division: Riverside County Department of Env Health

Violation Program: UST

Violation Source: CERS

Site ID: 100685

Site Name: Burrtec Waste Industries,Agua Mansa

Violation Date: 05-30-2019

Citation: 23 CCR 16 2712(b)(1)(G) - California Code of Regulations, Title 23, Chapter 16, Section(s) 2712(b)(1)(G)

Violation Description: Failure to comply with one or more of the following overflow prevention equipment requirements: Alert the transfer operator when the tank is 90 percent full by restricting the flow into the tank or triggering an audible and visual alarm; or Restrict delivery of flow to the tank at least 30 minutes before the tank overfills, provided the restriction occurs when the tank is filled to no more than 95 percent of capacity; and activate an audible alarm at least five minutes before the tank overfills; or Provide positive shut-off of flow to the tank when the tank is filled to no more than 95 percent of capacity; or Provide positive shut-off of flow to the tank so that none of the fittings located on the top of the tank are exposed to product due to overfilling. Install/retrofit overflow prevention equipment that does not use flow restrictors on vent piping to meet overflow prevention equipment requirements when the overflow prevention equipment is installed, repaired, or replaced on and after October 1,- 2018. For USTs installed before October 1, 2018, perform an inspection by October 13, 2018 and every 36 months thereafter. For USTs installed on and after October- 1,- 2018, perform an inspection at installation and every 36 months thereafter. Inspected within 30 days after a repair to the overflow prevention equipment. Inspected using an applicable manufacturer guidelines, industry codes, engineering standards, or a method approved by a professional engineer. Inspected by a certified UST service technician. Maintain records of overflow prevention equipment inspection for 36 months.

Violation Notes: Returned to compliance on 12/13/2019. Overflow protection device tested and measured 97% (flapper). Drop tube will be replaced and measured to proper specs via tank charts. Ball floats removed during inspection.

Violation Division: Riverside County Department of Env Health

Violation Program: UST

Violation Source: CERS

Site ID: 100685

Site Name: Burrtec Waste Industries,Agua Mansa

Violation Date: 07-02-2019

Citation: HSC 6.7 25284, 25286 - California Health and Safety Code, Chapter 6.7, Section(s) 25284, 25286

Violation Description: Failure to submit a complete and accurate application for a permit to operate a UST, or for renewal of the permit.

Violation Notes: Returned to compliance on 08/15/2019. CERS update required from removal of ball float

Violation Division: Riverside County Department of Env Health

Violation Program: UST

Violation Source: CERS

Site ID: 100685

Site Name: Burrtec Waste Industries,Agua Mansa

MAP FINDINGS

BURRTEC WASTE INDUSTRIES,AGUA MANSA, 1850 AGUA MANSA RD, JURUPA VALLEY, CA 92509 (Continued)

Violation Date: 05-30-2019
 Citation: HSC 6.7 25284, 25286 - California Health and Safety Code, Chapter 6.7, Section(s) 25284, 25286
 Violation Description: Failure to submit a complete and accurate application for a permit to operate a UST, or for renewal of the permit.
 Violation Notes: Returned to compliance on 08/15/2019. CERS data requires update. Ball float removed and needs to be updated on CERS UST section.
 Violation Division: Riverside County Department of Env Health
 Violation Program: UST
 Violation Source: CERS

Evaluation:

Eval General Type: Compliance Evaluation Inspection
 Eval Date: 05-14-2020
 Violations Found: No
 Eval Type: Routine done by local agency
 Eval Notes: Hazardous Waste Generator Inspection
 Eval Division: Riverside County Department of Env Health
 Eval Program: HW
 Eval Source: CERS

Eval General Type: Compliance Evaluation Inspection
 Eval Date: 05-14-2020
 Violations Found: No
 Eval Type: Routine done by local agency
 Eval Notes: UST annual inspection
 Eval Division: Riverside County Department of Env Health
 Eval Program: UST
 Eval Source: CERS

Eval General Type: Compliance Evaluation Inspection
 Eval Date: 05-16-2017
 Violations Found: No
 Eval Type: Routine done by local agency
 Eval Notes: disclosure - no violations
 Eval Division: Riverside County Department of Env Health
 Eval Program: HMRRP
 Eval Source: CERS

Eval General Type: Compliance Evaluation Inspection
 Eval Date: 05-16-2017
 Violations Found: No
 Eval Type: Routine done by local agency
 Eval Notes: generator - no violations
 Eval Division: Riverside County Department of Env Health
 Eval Program: HW
 Eval Source: CERS

Eval General Type: Compliance Evaluation Inspection
 Eval Date: 05-16-2017
 Violations Found: No
 Eval Type: Routine done by local agency
 Eval Notes: UST - no violations

MAP FINDINGS

BURRTEC WASTE INDUSTRIES,AGUA MANSA, 1850 AGUA MANSA RD, JURUPA VALLEY, CA 92509 (Continued)

Eval Division: Riverside County Department of Env Health
 Eval Program: UST
 Eval Source: CERS

Eval General Type: Compliance Evaluation Inspection
 Eval Date: 05-17-2016
 Violations Found: No
 Eval Type: Routine done by local agency
 Eval Notes: disclosure - no violations

Eval Division: Riverside County Department of Env Health
 Eval Program: HMRRP
 Eval Source: CERS

Eval General Type: Compliance Evaluation Inspection
 Eval Date: 05-17-2016
 Violations Found: No
 Eval Type: Routine done by local agency
 Eval Notes: generator - no violations

Eval Division: Riverside County Department of Env Health
 Eval Program: HW
 Eval Source: CERS

Eval General Type: Compliance Evaluation Inspection
 Eval Date: 05-17-2016
 Violations Found: Yes
 Eval Type: Routine done by local agency
 Eval Notes: UST

Eval Division: Riverside County Department of Env Health
 Eval Program: UST
 Eval Source: CERS

Eval General Type: Compliance Evaluation Inspection
 Eval Date: 05-18-2015
 Violations Found: No
 Eval Type: Routine done by local agency
 Eval Notes: disclosure - no violations

Eval Division: Riverside County Department of Env Health
 Eval Program: HMRRP
 Eval Source: CERS

Eval General Type: Compliance Evaluation Inspection
 Eval Date: 05-18-2015
 Violations Found: No
 Eval Type: Routine done by local agency
 Eval Notes: generator - no violations

Eval Division: Riverside County Department of Env Health
 Eval Program: HW
 Eval Source: CERS

Eval General Type: Compliance Evaluation Inspection
 Eval Date: 05-18-2015
 Violations Found: No
 Eval Type: Routine done by local agency

MAP FINDINGS

BURRTEC WASTE INDUSTRIES,AGUA MANSA, 1850 AGUA MANSA RD, JURUPA VALLEY, CA 92509 (Continued)

Eval Notes: UST - no violations
 Eval Division: Riverside County Department of Env Health
 Eval Program: UST
 Eval Source: CERS

Eval General Type: Compliance Evaluation Inspection
 Eval Date: 05-18-2020
 Violations Found: No

Eval Type: Routine done by local agency
 Eval Notes: APSA Insp/1850 Aqua Mansa
 Eval Division: Riverside County Department of Env Health
 Eval Program: APSA
 Eval Source: CERS

Eval General Type: Compliance Evaluation Inspection
 Eval Date: 05-18-2020
 Violations Found: No

Eval Type: Routine done by local agency
 Eval Notes: Hazardous Materials Disclosure Inspection
 Eval Division: Riverside County Department of Env Health
 Eval Program: HMRRP
 Eval Source: CERS

Eval General Type: Compliance Evaluation Inspection
 Eval Date: 05-23-2014
 Violations Found: No

Eval Type: Routine done by local agency
 Eval Notes: disclosure-no violations
 Eval Division: Riverside County Department of Env Health
 Eval Program: HMRRP
 Eval Source: CERS

Eval General Type: Compliance Evaluation Inspection
 Eval Date: 05-23-2014
 Violations Found: No

Eval Type: Routine done by local agency
 Eval Notes: generator-no violations
 Eval Division: Riverside County Department of Env Health
 Eval Program: HW
 Eval Source: CERS

Eval General Type: Compliance Evaluation Inspection
 Eval Date: 05-23-2014
 Violations Found: No

Eval Type: Routine done by local agency
 Eval Notes: UST-no violations
 Eval Division: Riverside County Department of Env Health
 Eval Program: UST
 Eval Source: CERS

Eval General Type: Compliance Evaluation Inspection
 Eval Date: 05-29-2018
 Violations Found: No

MAP FINDINGS

BURRTEC WASTE INDUSTRIES,AGUA MANSA, 1850 AGUA MANSA RD, JURUPA VALLEY, CA 92509 (Continued)

Eval Type: Routine done by local agency
 Eval Notes: disclosure - no violations
 Eval Division: Riverside County Department of Env Health
 Eval Program: HMRRP
 Eval Source: CERS

 Eval General Type: Compliance Evaluation Inspection
 Eval Date: 05-29-2018
 Violations Found: No
 Eval Type: Routine done by local agency
 Eval Notes: generator - no violations
 Eval Division: Riverside County Department of Env Health
 Eval Program: HW
 Eval Source: CERS

 Eval General Type: Compliance Evaluation Inspection
 Eval Date: 05-29-2018
 Violations Found: No
 Eval Type: Routine done by local agency
 Eval Notes: UST - no violations
 Eval Division: Riverside County Department of Env Health
 Eval Program: UST
 Eval Source: CERS

 Eval General Type: Compliance Evaluation Inspection
 Eval Date: 05-30-2019
 Violations Found: No
 Eval Type: Routine done by local agency
 Eval Notes: Hazardous Materials Disclosure Inspection
 Eval Division: Riverside County Department of Env Health
 Eval Program: HMRRP
 Eval Source: CERS

 Eval General Type: Compliance Evaluation Inspection
 Eval Date: 05-30-2019
 Violations Found: Yes
 Eval Type: Routine done by local agency
 Eval Notes: UST annual inspection and monitoring system certification
 Eval Division: Riverside County Department of Env Health
 Eval Program: UST
 Eval Source: CERS

 Eval General Type: Other/Unknown
 Eval Date: 07-02-2019
 Violations Found: Yes
 Eval Type: Other, not routine, done by local agency
 Eval Notes: UST follow up (Outstanding NOVs: Overfill device test report and CERS update for change in overfill components)
 Eval Division: Riverside County Department of Env Health
 Eval Program: UST
 Eval Source: CERS

 Eval General Type: Other/Unknown

MAP FINDINGS

BURRTEC WASTE INDUSTRIES,AGUA MANSA, 1850 AGUA MANSA RD, JURUPA VALLEY, CA 92509 (Continued)

Eval Date: 07-22-2013
 Violations Found: No
 Eval Type: Other, not routine, done by local agency
 Eval Notes: Continuation (UST book organization)
 Eval Division: Riverside County Department of Env Health
 Eval Program: UST
 Eval Source: CERS

 Eval General Type: Other/Unknown
 Eval Date: 08-05-2016
 Violations Found: No
 Eval Type: Other, not routine, done by local agency
 Eval Notes: spill bucket retest - pass
 Eval Division: Riverside County Department of Env Health
 Eval Program: UST
 Eval Source: CERS

 Eval General Type: Other/Unknown
 Eval Date: 12-13-2019
 Violations Found: No
 Eval Type: Other, not routine, done by local agency
 Eval Notes: UST follow up inspection to verify proper install and testing of new drop tube flapper valve.
 Eval Division: Riverside County Department of Env Health
 Eval Program: UST
 Eval Source: CERS

Coordinates:

Site ID: 100685
 Facility Name: Burrtec Waste Industries,Agua Mansa
 Env Int Type Code: HWG
 Program ID: 10320790
 Coord Name: Not Reported
 Ref Point Type Desc: Center of a facility or station.
 Latitude: 34.022210
 Longitude: -117.383250

Affiliation:

Affiliation Type Desc: CUPA District
 Entity Name: Riverside Cnty Env Health
 Entity Title: Not Reported
 Affiliation Address: 4065 County Circle Drive, Room 104
 Affiliation City: Riverside
 Affiliation State: CA
 Affiliation Country: Not Reported
 Affiliation Zip: 92503
 Affiliation Phone: (951) 358-5055

 Affiliation Type Desc: Environmental Contact
 Entity Name: GARY KOONTZ
 Entity Title: Not Reported

MAP FINDINGS

BURRTEC WASTE INDUSTRIES,AGUA MANSA, 1850 AGUA MANSA RD, JURUPA VALLEY, CA 92509 (Continued)

Affiliation Address: 9890 Cherry Avenue
 Affiliation City: Fontana
 Affiliation State: CA
 Affiliation Country: Not Reported
 Affiliation Zip: 92335
 Affiliation Phone: Not Reported

 Affiliation Type Desc: UST Property Owner Name
 Entity Name: Riverside County Waste Resources Management District
 Entity Title: Not Reported
 Affiliation Address: 1995 Market St.
 Affiliation City: Riverside
 Affiliation State: CA
 Affiliation Country: United States
 Affiliation Zip: 92501
 Affiliation Phone: (951) 275-1370

 Affiliation Type Desc: Document Preparer
 Entity Name: Allan Williams
 Entity Title: Not Reported
 Affiliation Address: Not Reported
 Affiliation City: Not Reported
 Affiliation State: Not Reported
 Affiliation Country: Not Reported
 Affiliation Zip: Not Reported
 Affiliation Phone: Not Reported

 Affiliation Type Desc: Identification Signer
 Entity Name: Chris Alanis
 Entity Title: Division Manager
 Affiliation Address: Not Reported
 Affiliation City: Not Reported
 Affiliation State: Not Reported
 Affiliation Country: Not Reported
 Affiliation Zip: Not Reported
 Affiliation Phone: Not Reported

 Affiliation Type Desc: Legal Owner
 Entity Name: Burrtec Waste Industries, Inc
 Entity Title: Not Reported
 Affiliation Address: 9890 Cherry Ave
 Affiliation City: Fontana
 Affiliation State: CA
 Affiliation Country: United States
 Affiliation Zip: 92335
 Affiliation Phone: (909) 429-4200

 Affiliation Type Desc: Operator
 Entity Name: Burrtec Waste Industries, Inc.
 Entity Title: Not Reported
 Affiliation Address: Not Reported
 Affiliation City: Not Reported

MAP FINDINGS

BURRTEC WASTE INDUSTRIES,AGUA MANSA, 1850 AGUA MANSA RD, JURUPA VALLEY, CA 92509 (Continued)

Affiliation State:	Not Reported
Affiliation Country:	Not Reported
Affiliation Zip:	Not Reported
Affiliation Phone:	(951) 786-9660
Affiliation Type Desc:	Parent Corporation
Entity Name:	Burrtec Waste Industries, Inc.
Entity Title:	Not Reported
Affiliation Address:	Not Reported
Affiliation City:	Not Reported
Affiliation State:	Not Reported
Affiliation Country:	Not Reported
Affiliation Zip:	Not Reported
Affiliation Phone:	Not Reported
Affiliation Type Desc:	UST Tank Owner
Entity Name:	Burrtec Waste Industries, Inc.
Entity Title:	Not Reported
Affiliation Address:	9890 Cherry Avenue
Affiliation City:	Fontana
Affiliation State:	CA
Affiliation Country:	United States
Affiliation Zip:	92335
Affiliation Phone:	(909) 429-4200
Affiliation Type Desc:	Facility Mailing Address
Entity Name:	Mailing Address
Entity Title:	Not Reported
Affiliation Address:	9890 Cherry Ave
Affiliation City:	Fontana
Affiliation State:	CA
Affiliation Country:	Not Reported
Affiliation Zip:	92335
Affiliation Phone:	Not Reported
Affiliation Type Desc:	UST Permit Applicant
Entity Name:	James McClain
Entity Title:	Fleet Maintenance Manager
Affiliation Address:	Not Reported
Affiliation City:	Not Reported
Affiliation State:	Not Reported
Affiliation Country:	Not Reported
Affiliation Zip:	Not Reported
Affiliation Phone:	Not Reported
Affiliation Type Desc:	UST Tank Operator
Entity Name:	Burrtec Waste Industries, Inc.
Entity Title:	Not Reported
Affiliation Address:	1850 Agua Mansa Road
Affiliation City:	Riverside
Affiliation State:	CA
Affiliation Country:	United States

MAP FINDINGS

BURRTEC WASTE INDUSTRIES,AGUA MANSA, 1850 AGUA MANSA RD, JURUPA VALLEY, CA 92509 (Continued)

Affiliation Zip: 92335
 Affiliation Phone: (951) 786-9690

INLAND EMPIRE FOODS 5425 WILSON ST, RIVERSIDE, CA, 92509		S113120047
◆ 2	ESE <1/10 (345 ft. / 0.065 mi.)	Local Lists of Hazardous waste / Contaminated Sites Other Ascertainable Records
	6 ft. Lower Elevation 893 ft. Above Sea Level	

Worksheet:

CERS HAZ WASTE: Other Ascertainable Records 1/11/2016 22:16:05

Name: INLAND EMPIRE FOODS
 Address: 5425 WILSON ST
 City,State,Zip: RIVERSIDE, CA 92509
 Site ID: 124344
 CERS ID: 10320568
 CERS Description: Hazardous Waste Generator

HAZNET:

Name: INLAND EMPIRE FOODS INC
 Address: 5425 WILSON ST
 Address 2: Not Reported
 City,State,Zip: RIVERSIDE, CA 925092434
 Contact: CATHERINE STERNER
 Telephone: 9516828222
 Mailing Name: Not Reported
 Mailing Address: 5425 WILSON ST

Year: 2019
 Gepaid: CAL000253673
 TSD EPA ID: CAD982444481
 CA Waste Code: 352 - Other organic solids
 Disposal Method: H141 - Storage, Bulking, And/Or Transfer Off Site--No Treatment/Reovery (H010-H129) Or (H131-H135)
 Tons: 0.02500

Year: 2019
 Gepaid: CAL000253673
 TSD EPA ID: CAD982444481
 CA Waste Code: 221 - Waste oil and mixed oil
 Disposal Method: H141 - Storage, Bulking, And/Or Transfer Off Site--No Treatment/Reovery (H010-H129) Or (H131-H135)
 Tons: 0.00000

Year: 2015
 Gepaid: CAL000253673
 TSD EPA ID: CAD982444481
 CA Waste Code: 221 - Waste oil and mixed oil
 Disposal Method: H141 - Storage, Bulking, And/Or Transfer Off Site--No Treatment/Reovery (H010-H129) Or (H131-H135)
 Tons: 0.095

MAP FINDINGS

INLAND EMPIRE FOODS, 5425 WILSON ST, RIVERSIDE, CA 92509 (Continued)

Year:	2014
Gepaid:	CAL000253673
TSD EPA ID:	CAD982444481
CA Waste Code:	221 - Waste oil and mixed oil
Disposal Method:	H141 - Storage, Bulking, And/Or Transfer Off Site--No Treatment/Reovery (H010-H129) Or (H131-H135)
Tons:	0.152
Year:	2012
Gepaid:	CAL000253673
TSD EPA ID:	CAD982444481
CA Waste Code:	221 - Waste oil and mixed oil
Disposal Method:	H141 - Storage, Bulking, And/Or Transfer Off Site--No Treatment/Reovery (H010-H129) Or (H131-H135)
Tons:	0.209
Year:	2012
Gepaid:	CAL000253673
TSD EPA ID:	CAD982444481
CA Waste Code:	352 - Other organic solids
Disposal Method:	H141 - Storage, Bulking, And/Or Transfer Off Site--No Treatment/Reovery (H010-H129) Or (H131-H135)
Tons:	0.15
Year:	2010
Gepaid:	CAL000253673
TSD EPA ID:	CAD982444481
CA Waste Code:	221 - Waste oil and mixed oil
Disposal Method:	H141 - Storage, Bulking, And/Or Transfer Off Site--No Treatment/Reovery (H010-H129) Or (H131-H135)
Tons:	0.19
Year:	2010
Gepaid:	CAL000253673
TSD EPA ID:	CAD982444481
CA Waste Code:	352 - Other organic solids
Disposal Method:	H141 - Storage, Bulking, And/Or Transfer Off Site--No Treatment/Reovery (H010-H129) Or (H131-H135)
Tons:	0.025
Year:	2010
Gepaid:	CAL000253673
TSD EPA ID:	CAD044429835
CA Waste Code:	221 - Waste oil and mixed oil
Disposal Method:	H141 - Storage, Bulking, And/Or Transfer Off Site--No Treatment/Reovery (H010-H129) Or (H131-H135)
Tons:	0.19
Year:	2008
Gepaid:	CAL000253673
TSD EPA ID:	CAD982444481
CA Waste Code:	223 - Unspecified oil-containing waste
Disposal Method:	H141 - Storage, Bulking, And/Or Transfer Off Site--No Treatment/Reovery (H010-H129) Or (H131-H135)
Tons:	0.2085

The Click here to access additional Click here to access 8 additional CA HAZNET: record(s) in the EDR Site Report. detail in the EDR Site Report. database contains <http://www.edrnet.com/srf2/FinalSiteReport.aspx?ID=2q26qP1j6c8YPN5ujg11cU6KY71oNc2ju45Rg93h1h2MqZ1a6A7pPR1cjm9IcK1zYS7XN938u.2eg12Sqx2u6M1dP37XjS6CcHA5YQ7JNx1duy74g5Aw1x0SUp3eKutV7b2tqe2C6.1GPRtSj.25c62qYi4pNn2gug3cg41w111JUa5PKb8e7g1> additional records for this site. Please contact your EDR Account Executive for more information.

MAP FINDINGS

INLAND EMPIRE FOODS, 5425 WILSON ST, RIVERSIDE, CA 92509 (Continued)

Additional Info:

Year:	2005
Gen EPA ID:	CAL000253673
Shipment Date:	20050406
Creation Date:	6/12/2005 18:30:59
Receipt Date:	20050407
Manifest ID:	24504073
Trans EPA ID:	CAD982444481
Trans Name:	FILTER RECYCLING SERVICES INC
Trans 2 EPA ID:	Not Reported
Trans 2 Name:	Not Reported
TSDF EPA ID:	CAD982444481
Trans Name:	FILTER RECYCLING SERVICES INC
TSDF Alt EPA ID:	CAD982444481
TSDF Alt Name:	Not Reported
Waste Code Description:	223 - Unspecified oil-containing waste
RCRA Code:	NONE
Meth Code:	R01 - Recycler
Quantity Tons:	0.2085
Waste Quantity:	50
Quantity Unit:	G
Additional Code 1:	Not Reported
Additional Code 2:	Not Reported
Additional Code 3:	Not Reported
Additional Code 4:	Not Reported
Additional Code 5:	Not Reported
Shipment Date:	20050406
Creation Date:	6/12/2005 18:30:59
Receipt Date:	20050407
Manifest ID:	24504073
Trans EPA ID:	CAD982444481
Trans Name:	FILTER RECYCLING SERVICES INC
Trans 2 EPA ID:	Not Reported
Trans 2 Name:	Not Reported
TSDF EPA ID:	CAD982444481
Trans Name:	FILTER RECYCLING SERVICES INC
TSDF Alt EPA ID:	CAD982444481
TSDF Alt Name:	Not Reported
Waste Code Description:	221 - Waste oil and mixed oil
RCRA Code:	NONE
Meth Code:	R01 - Recycler
Quantity Tons:	0.38
Waste Quantity:	100
Quantity Unit:	G
Additional Code 1:	Not Reported
Additional Code 2:	Not Reported
Additional Code 3:	Not Reported
Additional Code 4:	Not Reported

MAP FINDINGS

INLAND EMPIRE FOODS, 5425 WILSON ST, RIVERSIDE, CA 92509 (Continued)

Additional Code 5:	Not Reported
Shipment Date:	20050308
Creation Date:	5/29/2005 18:31:56
Receipt Date:	20050309
Manifest ID:	24200899
Trans EPA ID:	CAD982444481
Trans Name:	FILTER RECYCLING SERVICES INC
Trans 2 EPA ID:	Not Reported
Trans 2 Name:	Not Reported
TSDF EPA ID:	CAD982444481
Trans Name:	FILTER RECYCLING SERVICES INC
TSDF Alt EPA ID:	CAD982444481
TSDF Alt Name:	Not Reported
Waste Code Description:	223 - Unspecified oil-containing waste
RCRA Code:	NONE
Meth Code:	R01 - Recycler
Quantity Tons:	0.68805
Waste Quantity:	165
Quantity Unit:	G
Additional Code 1:	Not Reported
Additional Code 2:	Not Reported
Additional Code 3:	Not Reported
Additional Code 4:	Not Reported
Additional Code 5:	Not Reported
Shipment Date:	20050308
Creation Date:	5/29/2005 18:31:56
Receipt Date:	20050309
Manifest ID:	24200899
Trans EPA ID:	CAD982444481
Trans Name:	FILTER RECYCLING SERVICES INC
Trans 2 EPA ID:	Not Reported
Trans 2 Name:	Not Reported
TSDF EPA ID:	CAD982444481
Trans Name:	FILTER RECYCLING SERVICES INC
TSDF Alt EPA ID:	CAD982444481
TSDF Alt Name:	Not Reported
Waste Code Description:	221 - Waste oil and mixed oil
RCRA Code:	NONE
Meth Code:	R01 - Recycler
Quantity Tons:	0.209
Waste Quantity:	55
Quantity Unit:	G
Additional Code 1:	Not Reported
Additional Code 2:	Not Reported
Additional Code 3:	Not Reported
Additional Code 4:	Not Reported
Additional Code 5:	Not Reported
Shipment Date:	20050308

MAP FINDINGS

INLAND EMPIRE FOODS, 5425 WILSON ST, RIVERSIDE, CA 92509 (Continued)

Creation Date: 5/29/2005 18:31:56
 Receipt Date: 20050309
 Manifest ID: 24200899
 Trans EPA ID: CAD982444481
 Trans Name: FILTER RECYCLING SERVICES INC
 Trans 2 EPA ID: Not Reported
 Trans 2 Name: Not Reported
 TSDf EPA ID: CAD982444481
 Trans Name: FILTER RECYCLING SERVICES INC
 TSDf Alt EPA ID: CAD982444481
 TSDf Alt Name: Not Reported
 Waste Code Description: 352 - Other organic solids
 RCRA Code: NONE
 Meth Code: R01 - Recycler
 Quantity Tons: 0.11
 Waste Quantity: 220
 Quantity Unit: P
 Additional Code 1: Not Reported
 Additional Code 2: Not Reported
 Additional Code 3: Not Reported
 Additional Code 4: Not Reported
 Additional Code 5: Not Reported

Additional Info:

Year: 2015
 Gen EPA ID: CAL000253673
 Shipment Date: 20151124
 Creation Date: 2/4/2016 22:15:36
 Receipt Date: 20151201
 Manifest ID: 015033887JJK
 Trans EPA ID: CAR000172460
 Trans Name: ENVIRONMENTAL LOGISTICS INC
 Trans 2 EPA ID: Not Reported
 Trans 2 Name: Not Reported
 TSDf EPA ID: CAD982444481
 Trans Name: FILTER RECYCLING SERVICES INC
 TSDf Alt EPA ID: Not Reported
 TSDf Alt Name: Not Reported
 Waste Code Description: 221 - Waste oil and mixed oil
 RCRA Code: Not Reported
 Meth Code: H141 - Storage, Bulking, And/Or Transfer Off Site--No Treatment/Recovery (H010-H129) Or (H131-H135)
 Quantity Tons: 0.095
 Waste Quantity: 25
 Quantity Unit: G
 Additional Code 1: Not Reported
 Additional Code 2: Not Reported
 Additional Code 3: Not Reported
 Additional Code 4: Not Reported
 Additional Code 5: Not Reported

MAP FINDINGS

INLAND EMPIRE FOODS, 5425 WILSON ST, RIVERSIDE, CA 92509 (Continued)

Additional Info:

Year:	2002
Gen EPA ID:	CAL000253673
Shipment Date:	20020828
Creation Date:	1/27/2003 18:31:12
Receipt Date:	20020904
Manifest ID:	21991841
Trans EPA ID:	CAD983668583
Trans Name:	Not Reported
Trans 2 EPA ID:	Not Reported
Trans 2 Name:	Not Reported
TSDf EPA ID:	CAD982444481
Trans Name:	Not Reported
TSDf Alt EPA ID:	Not Reported
TSDf Alt Name:	Not Reported
Waste Code Description:	221 - Waste oil and mixed oil
RCRA Code:	Not Reported
Meth Code:	T01 - Treatment, Tank
Quantity Tons:	0.114
Waste Quantity:	30
Quantity Unit:	G
Additional Code 1:	Not Reported
Additional Code 2:	Not Reported
Additional Code 3:	Not Reported
Additional Code 4:	Not Reported
Additional Code 5:	Not Reported
Shipment Date:	20020828
Creation Date:	1/27/2003 18:31:12
Receipt Date:	20020904
Manifest ID:	21991841
Trans EPA ID:	CAD983668583
Trans Name:	Not Reported
Trans 2 EPA ID:	Not Reported
Trans 2 Name:	Not Reported
TSDf EPA ID:	CAD982444481
Trans Name:	Not Reported
TSDf Alt EPA ID:	Not Reported
TSDf Alt Name:	Not Reported
Waste Code Description:	221 - Waste oil and mixed oil
RCRA Code:	Not Reported
Meth Code:	T01 - Treatment, Tank
Quantity Tons:	0.209
Waste Quantity:	55
Quantity Unit:	G
Additional Code 1:	Not Reported
Additional Code 2:	Not Reported
Additional Code 3:	Not Reported

MAP FINDINGS

INLAND EMPIRE FOODS, 5425 WILSON ST, RIVERSIDE, CA 92509 (Continued)

Additional Code 4:	Not Reported
Additional Code 5:	Not Reported
Shipment Date:	20020618
Creation Date:	9/3/2002 18:32:13
Receipt Date:	20020624
Manifest ID:	21775832
Trans EPA ID:	CAD983668583
Trans Name:	Not Reported
Trans 2 EPA ID:	Not Reported
Trans 2 Name:	Not Reported
TSDF EPA ID:	CAD982444481
Trans Name:	Not Reported
TSDF Alt EPA ID:	Not Reported
TSDF Alt Name:	Not Reported
Waste Code Description:	221 - Waste oil and mixed oil
RCRA Code:	Not Reported
Meth Code:	H01 - Transfer Station
Quantity Tons:	0.114
Waste Quantity:	30
Quantity Unit:	G
Additional Code 1:	Not Reported
Additional Code 2:	Not Reported
Additional Code 3:	Not Reported
Additional Code 4:	Not Reported
Additional Code 5:	Not Reported
Shipment Date:	20020618
Creation Date:	9/3/2002 18:32:13
Receipt Date:	20020624
Manifest ID:	21775832
Trans EPA ID:	CAD983668583
Trans Name:	Not Reported
Trans 2 EPA ID:	Not Reported
Trans 2 Name:	Not Reported
TSDF EPA ID:	CAD982444481
Trans Name:	Not Reported
TSDF Alt EPA ID:	Not Reported
TSDF Alt Name:	Not Reported
Waste Code Description:	512 - Other empty containers 30 gallons or more
RCRA Code:	Not Reported
Meth Code:	H01 - Transfer Station
Quantity Tons:	0.0125
Waste Quantity:	25
Quantity Unit:	P
Additional Code 1:	Not Reported
Additional Code 2:	Not Reported
Additional Code 3:	Not Reported
Additional Code 4:	Not Reported
Additional Code 5:	Not Reported

MAP FINDINGS

INLAND EMPIRE FOODS, 5425 WILSON ST, RIVERSIDE, CA 92509 (Continued)

Additional Info:

Year:	2008
Gen EPA ID:	CAL000253673
Shipment Date:	20081211
Creation Date:	2/4/2009 18:30:20
Receipt Date:	20081211
Manifest ID:	004822372JJK
Trans EPA ID:	CAR000172460
Trans Name:	ENVIRONMENTAL LOGISTICS INC
Trans 2 EPA ID:	Not Reported
Trans 2 Name:	Not Reported
TSDf EPA ID:	CAD982444481
Trans Name:	FILTER RECYCLING SERVICES INC
TSDf Alt EPA ID:	Not Reported
TSDf Alt Name:	Not Reported
Waste Code Description:	352 - Other organic solids
RCRA Code:	Not Reported
Meth Code:	H141 - Storage, Bulking, And/Or Transfer Off Site--No Treatment/Reovery (H010-H129) Or (H131-H135)
Quantity Tons:	0.0625
Waste Quantity:	125
Quantity Unit:	P
Additional Code 1:	Not Reported
Additional Code 2:	Not Reported
Additional Code 3:	Not Reported
Additional Code 4:	Not Reported
Additional Code 5:	Not Reported
Shipment Date:	20081211
Creation Date:	2/4/2009 18:30:20
Receipt Date:	20081211
Manifest ID:	004822372JJK
Trans EPA ID:	CAR000172460
Trans Name:	ENVIRONMENTAL LOGISTICS INC
Trans 2 EPA ID:	Not Reported
Trans 2 Name:	Not Reported
TSDf EPA ID:	CAD982444481
Trans Name:	FILTER RECYCLING SERVICES INC
TSDf Alt EPA ID:	Not Reported
TSDf Alt Name:	Not Reported
Waste Code Description:	223 - Unspecified oil-containing waste
RCRA Code:	Not Reported
Meth Code:	H141 - Storage, Bulking, And/Or Transfer Off Site--No Treatment/Reovery (H010-H129) Or (H131-H135)
Quantity Tons:	0.2085
Waste Quantity:	50
Quantity Unit:	G
Additional Code 1:	Not Reported
Additional Code 2:	Not Reported
Additional Code 3:	Not Reported
Additional Code 4:	Not Reported

MAP FINDINGS

INLAND EMPIRE FOODS, 5425 WILSON ST, RIVERSIDE, CA 92509 (Continued)

Additional Code 5: Not Reported

Additional Info:

Year: 2014
 Gen EPA ID: CAL000253673
 Shipment Date: 20140612
 Creation Date: 8/18/2014 22:15:10
 Receipt Date: 20140616
 Manifest ID: 013124756JJK
 Trans EPA ID: CAR000172460
 Trans Name: ENVIRONMENTAL LOGISTICS INC
 Trans 2 EPA ID: Not Reported
 Trans 2 Name: Not Reported
 TSDf EPA ID: CAD982444481
 Trans Name: FILTER RECYCLING SERVICES INC
 TSDf Alt EPA ID: Not Reported
 TSDf Alt Name: Not Reported
 Waste Code Description: 221 - Waste oil and mixed oil
 RCRA Code: Not Reported
 Meth Code: H141 - Storage, Bulking, And/Or Transfer Off Site--No Treatment/Recovery (H010-H129) Or (H131-H135)
 Quantity Tons: 0.152
 Waste Quantity: 40
 Quantity Unit: G
 Additional Code 1: Not Reported
 Additional Code 2: Not Reported
 Additional Code 3: Not Reported
 Additional Code 4: Not Reported
 Additional Code 5: Not Reported

Additional Info:

Year: 2007
 Gen EPA ID: CAL000253673
 Shipment Date: 20070713
 Creation Date: 11/5/2007 18:30:14
 Receipt Date: 20070716
 Manifest ID: 001870228JJK
 Trans EPA ID: CAD982444481
 Trans Name: FILTER RECYCLING SERVICES INC
 Trans 2 EPA ID: Not Reported
 Trans 2 Name: Not Reported
 TSDf EPA ID: CAD982444481
 Trans Name: FILTER RECYCLING SERVICES INC
 TSDf Alt EPA ID: Not Reported
 TSDf Alt Name: Not Reported
 Waste Code Description: 221 - Waste oil and mixed oil
 RCRA Code: Not Reported
 Meth Code: H141 - Storage, Bulking, And/Or Transfer Off Site--No Treatment/Recovery (H010-H129) Or (H131-H135)
 Quantity Tons: 0.19

MAP FINDINGS

INLAND EMPIRE FOODS, 5425 WILSON ST, RIVERSIDE, CA 92509 (Continued)

Waste Quantity: 50
 Quantity Unit: G
 Additional Code 1: Not Reported
 Additional Code 2: Not Reported
 Additional Code 3: Not Reported
 Additional Code 4: Not Reported
 Additional Code 5: Not Reported

Additional Info:

Year: 2010
 Gen EPA ID: CAL000253673
 Shipment Date: 20100528
 Creation Date: 10/8/2010 18:30:19
 Receipt Date: 20100528
 Manifest ID: 007025318JJK
 Trans EPA ID: MAD039322250
 Trans Name: CLEAN HARBORS ENVIRONMENTAL SERVICES INC
 Trans 2 EPA ID: Not Reported
 Trans 2 Name: Not Reported
 TSDf EPA ID: CAD044429835
 Trans Name: CLEAN HARBORS WILMINGTON LLC
 TSDf Alt EPA ID: Not Reported
 TSDf Alt Name: Not Reported
 Waste Code Description: 221 - Waste oil and mixed oil
 RCRA Code: F005
 Meth Code: H141 - Storage, Bulking, And/Or Transfer Off Site--No Treatment/Recovery (H010-H129) Or (H131-H135)
 Quantity Tons: 0.19
 Waste Quantity: 50
 Quantity Unit: G
 Additional Code 1: D035
 Additional Code 2: D001
 Additional Code 3: Not Reported
 Additional Code 4: Not Reported
 Additional Code 5: Not Reported
 Shipment Date: 20100504
 Creation Date: 9/10/2010 18:30:08
 Receipt Date: 20100505
 Manifest ID: 007025884JJK
 Trans EPA ID: CAR000172460
 Trans Name: ENVIRONMENTAL LOGISTICS INC
 Trans 2 EPA ID: Not Reported
 Trans 2 Name: Not Reported
 TSDf EPA ID: CAD982444481
 Trans Name: FILTER RECYCLING SERVICES INC
 TSDf Alt EPA ID: Not Reported
 TSDf Alt Name: Not Reported
 Waste Code Description: 352 - Other organic solids
 RCRA Code: Not Reported

MAP FINDINGS

INLAND EMPIRE FOODS, 5425 WILSON ST, RIVERSIDE, CA 92509 (Continued)

Meth Code: H141 - Storage, Bulking, And/Or Transfer Off Site--No Treatment/Reovery (H010-H129) Or (H131-H135)
 Quantity Tons: 0.025
 Waste Quantity: 50
 Quantity Unit: P
 Additional Code 1: Not Reported
 Additional Code 2: Not Reported
 Additional Code 3: Not Reported
 Additional Code 4: Not Reported
 Additional Code 5: Not Reported

Shipment Date: 20100504
 Creation Date: 9/10/2010 18:30:08
 Receipt Date: 20100505
 Manifest ID: 007025884JJK
 Trans EPA ID: CAR000172460
 Trans Name: ENVIRONMENTAL LOGISTICS INC
 Trans 2 EPA ID: Not Reported
 Trans 2 Name: Not Reported
 TSDf EPA ID: CAD982444481
 Trans Name: FILTER RECYCLING SERVICES INC
 TSDf Alt EPA ID: Not Reported
 TSDf Alt Name: Not Reported
 Waste Code Description: 221 - Waste oil and mixed oil
 RCRA Code: Not Reported
 Meth Code: H141 - Storage, Bulking, And/Or Transfer Off Site--No Treatment/Reovery (H010-H129) Or (H131-H135)
 Quantity Tons: 0.19
 Waste Quantity: 50
 Quantity Unit: G
 Additional Code 1: Not Reported
 Additional Code 2: Not Reported
 Additional Code 3: Not Reported
 Additional Code 4: Not Reported
 Additional Code 5: Not Reported

Additional Info:

Year: 2012
 Gen EPA ID: CAL000253673

Shipment Date: 20120206
 Creation Date: 3/27/2012 20:30:43
 Receipt Date: 20120207
 Manifest ID: 009502630JJK
 Trans EPA ID: CAR000172460
 Trans Name: ENVIRONMENTAL LOGISTICS INC
 Trans 2 EPA ID: Not Reported
 Trans 2 Name: Not Reported
 TSDf EPA ID: CAD982444481
 Trans Name: FILTER RECYCLING SERVICES INC
 TSDf Alt EPA ID: Not Reported
 TSDf Alt Name: Not Reported

MAP FINDINGS

INLAND EMPIRE FOODS, 5425 WILSON ST, RIVERSIDE, CA 92509 (Continued)

Waste Code Description:	352 - Other organic solids
RCRA Code:	Not Reported
Meth Code:	H141 - Storage, Bulking, And/Or Transfer Off Site--No Treatment/Reovery (H010-H129) Or (H131-H135)
Quantity Tons:	0.15
Waste Quantity:	300
Quantity Unit:	P
Additional Code 1:	Not Reported
Additional Code 2:	Not Reported
Additional Code 3:	Not Reported
Additional Code 4:	Not Reported
Additional Code 5:	Not Reported
Shipment Date:	20120206
Creation Date:	4/10/2012 20:30:14
Receipt Date:	20120209
Manifest ID:	009502629JJK
Trans EPA ID:	CAR000172460
Trans Name:	ENVIRONMENTAL LOGISTICS INC
Trans 2 EPA ID:	Not Reported
Trans 2 Name:	Not Reported
TSDf EPA ID:	CAD982444481
Trans Name:	FILTER RECYCLING SERVICES INC
TSDf Alt EPA ID:	Not Reported
TSDf Alt Name:	Not Reported
Waste Code Description:	221 - Waste oil and mixed oil
RCRA Code:	Not Reported
Meth Code:	H141 - Storage, Bulking, And/Or Transfer Off Site--No Treatment/Reovery (H010-H129) Or (H131-H135)
Quantity Tons:	0.209
Waste Quantity:	55
Quantity Unit:	G
Additional Code 1:	Not Reported
Additional Code 2:	Not Reported
Additional Code 3:	Not Reported
Additional Code 4:	Not Reported
Additional Code 5:	Not Reported

CERS:

Name:	INLAND EMPIRE FOODS
Address:	5425 WILSON ST
City,State,Zip:	RIVERSIDE, CA 92509
Site ID:	124344
CERS ID:	10320568
CERS Description:	Chemical Storage Facilities

Evaluation:

Eval General Type:	Compliance Evaluation Inspection
Eval Date:	10-08-2019
Violations Found:	No
Eval Type:	Routine done by local agency
Eval Notes:	Hazardous Materials Disclosure Inspection

MAP FINDINGS

INLAND EMPIRE FOODS, 5425 WILSON ST, RIVERSIDE, CA 92509 (Continued)

Eval Division: Riverside County Department of Env Health
 Eval Program: HMRRP
 Eval Source: CERS

Eval General Type: Compliance Evaluation Inspection
 Eval Date: 10-08-2019
 Violations Found: No

Eval Type: Routine done by local agency
 Eval Notes: Hazardous Waste Generator Inspection
 Eval Division: Riverside County Department of Env Health
 Eval Program: HW
 Eval Source: CERS

Eval General Type: Compliance Evaluation Inspection
 Eval Date: 11-20-2015
 Violations Found: No
 Eval Type: Routine done by local agency
 Eval Notes: HM disclosure inspection
 Eval Division: Riverside County Department of Env Health
 Eval Program: HMRRP
 Eval Source: CERS

Eval General Type: Compliance Evaluation Inspection
 Eval Date: 11-20-2015
 Violations Found: No
 Eval Type: Routine done by local agency
 Eval Notes: HW generator inspection
 Eval Division: Riverside County Department of Env Health
 Eval Program: HW
 Eval Source: CERS

Eval General Type: Other/Unknown
 Eval Date: 11-24-2015
 Violations Found: No
 Eval Type: Other, not routine, done by local agency
 Eval Notes: Continue/conclude inspection
 Eval Division: Riverside County Department of Env Health
 Eval Program: HMRRP
 Eval Source: CERS

Eval General Type: Other/Unknown
 Eval Date: 11-24-2015
 Violations Found: No
 Eval Type: Other, not routine, done by local agency
 Eval Notes: Review and sign report
 Eval Division: Riverside County Department of Env Health
 Eval Program: HW
 Eval Source: CERS

Coordinates:

Site ID: 124344
 Facility Name: Inland Empire Foods

MAP FINDINGS

INLAND EMPIRE FOODS, 5425 WILSON ST, RIVERSIDE, CA 92509 (Continued)

Env Int Type Code: HWG
 Program ID: 10320568
 Coord Name: Not Reported
 Ref Point Type Desc: Center of a facility or station.
 Latitude: 34.020230
 Longitude: -117.380810

Affiliation:

Affiliation Type Desc: Identification Signer
 Entity Name: Catherine Sterner
 Entity Title: Sec. Corporation
 Affiliation Address: Not Reported
 Affiliation City: Not Reported
 Affiliation State: Not Reported
 Affiliation Country: Not Reported
 Affiliation Zip: Not Reported
 Affiliation Phone: Not Reported

Affiliation Type Desc: Document Preparer
 Entity Name: Catherine Sterner
 Entity Title: Not Reported
 Affiliation Address: Not Reported
 Affiliation City: Not Reported
 Affiliation State: Not Reported
 Affiliation Country: Not Reported
 Affiliation Zip: Not Reported
 Affiliation Phone: Not Reported

Affiliation Type Desc: Facility Mailing Address
 Entity Name: Mailing Address
 Entity Title: Not Reported
 Affiliation Address: 5425 Wilson St
 Affiliation City: Riverside
 Affiliation State: CA
 Affiliation Country: Not Reported
 Affiliation Zip: 92509
 Affiliation Phone: Not Reported

Affiliation Type Desc: Operator
 Entity Name: Inland Empire Foods, Inc.
 Entity Title: Not Reported
 Affiliation Address: Not Reported
 Affiliation City: Not Reported
 Affiliation State: Not Reported
 Affiliation Country: Not Reported
 Affiliation Zip: Not Reported
 Affiliation Phone: (909) 241-1050

Affiliation Type Desc: CUPA District
 Entity Name: Riverside Cnty Env Health
 Entity Title: Not Reported

MAP FINDINGS

INLAND EMPIRE FOODS, 5425 WILSON ST, RIVERSIDE, CA 92509 (Continued)

Affiliation Address: 4065 County Circle Drive, Room 104
 Affiliation City: Riverside
 Affiliation State: CA
 Affiliation Country: Not Reported
 Affiliation Zip: 92503
 Affiliation Phone: (951) 358-5055

Affiliation Type Desc: Environmental Contact
 Entity Name: Mark Sterner
 Entity Title: Not Reported
 Affiliation Address: 5425 Wilson Street
 Affiliation City: Riverside
 Affiliation State: CA
 Affiliation Country: Not Reported
 Affiliation Zip: 92509
 Affiliation Phone: Not Reported

Affiliation Type Desc: Property Owner
 Entity Name: Mark H. Sterner
 Entity Title: Not Reported
 Affiliation Address: 5425 Wilson Street
 Affiliation City: Riverside
 Affiliation State: CA
 Affiliation Country: United States
 Affiliation Zip: 92509
 Affiliation Phone: (909) 241-1050

Affiliation Type Desc: Legal Owner
 Entity Name: Attn: Mark H Sterner
 Entity Title: Not Reported
 Affiliation Address: 5425 Wilson St
 Affiliation City: Riverside
 Affiliation State: CA
 Affiliation Country: United States
 Affiliation Zip: 92509
 Affiliation Phone: (951) 682-8222

Affiliation Type Desc: Parent Corporation
 Entity Name: Inland Empire Foods
 Entity Title: Not Reported
 Affiliation Address: Not Reported
 Affiliation City: Not Reported
 Affiliation State: Not Reported
 Affiliation Country: Not Reported
 Affiliation Zip: Not Reported
 Affiliation Phone: Not Reported

Name: INLAND EMPIRE FOODS INC
 Address: 5425 WILSON ST
 City,State,Zip: RIVERSIDE, CA 92509
 Site ID: 534297
 CERS ID: 846356

MAP FINDINGS

INLAND EMPIRE FOODS, 5425 WILSON ST, RIVERSIDE, CA 92509 (Continued)

CERS Description: Industrial Facility Storm Water

Affiliation:

Affiliation Type Desc: Owner/Operator
 Entity Name: Inland Empire Foods Inc
 Entity Title: Operator
 Affiliation Address: 5425 Wilson St
 Affiliation City: Riverside
 Affiliation State: CA
 Affiliation Country: Not Reported
 Affiliation Zip: 92509
 Affiliation Phone: Not Reported

HWTS:

Name: INLAND EMPIRE FOODS INC
 Address: 5425 WILSON ST
 Address 2: Not Reported
 City,State,Zip: RIVERSIDE, CA 92509
 EPA ID: CAL000253673
 Inactive Date: Not Reported
 Create Date: 06/12/2002
 Last Act Date: 08/24/2020
 Mailing Name: GERARDO HERNANDEZ
 Mailing Address: 5425 WILSON ST
 Mailing Address 2: Not Reported
 Mailing City,State,Zip: RIVERSIDE, CA 925092434
 Owner Name: MARK H. STERNER
 Owner Address: 5425 WILSON ST
 Owner Address 2: Not Reported
 Owner City,State,Zip: RIVERSIDE, CA 925092434
 Contact Name: CATHERINE STERNER
 Contact Address: 5425 WILSON ST
 Contact Address 2: Not Reported
 City,State,Zip: RIVERSIDE, CA 92509

NAICS:

EPA ID: CAL000253673
 Create Date: 2013-10-15 15:45:40.993
 NAICS Code: 311211
 NAICS Description: Flour Milling
 Issued EPA ID Date: 2002-06-12 13:18:07.11000
 Inactive Date: Not Reported
 Facility Name: INLAND EMPIRE FOODS INC
 Facility Address: 5425 WILSON ST
 Facility Address 2: Not Reported
 Facility City: RIVERSIDE
 Facility County: Not Reported
 Facility State: CA
 Facility Zip: 92509

MAP FINDINGS

INLAND EMPIRE FOODS, 5425 WILSON ST, RIVERSIDE, CA 92509 (Continued)

EPA ID: CAL000253673
 Create Date: 2014-12-16 05:37:50.997
 NAICS Code: 311423
 NAICS Description: Dried and Dehydrated Food Manufacturing
 Issued EPA ID Date: 2002-06-12 13:18:07.11000
 Inactive Date: Not Reported
 Facility Name: INLAND EMPIRE FOODS INC
 Facility Address: 5425 WILSON ST
 Facility Address 2: Not Reported
 Facility City: RIVERSIDE
 Facility County: Not Reported
 Facility State: CA
 Facility Zip: 92509

EPA ID: CAL000253673
 Create Date: 2009-12-03 12:41:18.000
 NAICS Code: 311999
 NAICS Description: All Other Miscellaneous Food Manufacturing
 Issued EPA ID Date: 2002-06-12 13:18:07.11000
 Inactive Date: Not Reported
 Facility Name: INLAND EMPIRE FOODS INC
 Facility Address: 5425 WILSON ST
 Facility Address 2: Not Reported
 Facility City: RIVERSIDE
 Facility County: Not Reported
 Facility State: CA
 Facility Zip: 92509

AGUA MANSA MRF LLC 1830 AGUA MANSA RD, RIVERSIDE, CA, 92509			S108199310
◆ B3	NE <1/10	(389 ft. / 0.074 mi.)	State and tribal landfill and/or solid waste disposal site lists
	5 ft. Lower Elevation	894 ft. Above Sea Level	Local Lists of Landfill / Solid Waste Disposal Sites Other Ascertainable Records

Worksheet:

SWF/LF (SWIS): Other Ascertainable 1/11/2016 22:16:05
 Records

Name: ROBERT A NELSON TRANSFER STATION & MRF
 Address: 1830 AGUA MANSA RD
 City,State,Zip: RIVERSIDE, CA 92509
 Region: STATE
 Facility ID: 33-AA-0258
 SWIS Number: 33-AA-0258
 Point of Contact: Theodore Tasiopoulos
 Is Archived: No
 Is Closed Illegal Abandoned: No
 Is Site Inert Debris Engineered Fill: No
 Is Financial Assurances Responsible: No

MAP FINDINGS

AGUA MANSA MRF LLC, 1830 AGUA MANSA RD, RIVERSIDE, CA 92509 (Continued)

Absorbed On: Not Reported
 Operational Status: Active
 Absorbed By: Not Reported
 Closed Illegal Abandoned Category: Not Reported
 EPA Federal Registry ID: Not Reported
 ARB District: South Coast
 SWRCB Region: Santa Ana
 Local Government: Riverside
 Reporting Agency Legal Name: County of Riverside
 Reporting Agency Department: Department of Environmental Health
 Enforcing Agency Legal Name: County of Riverside
 Enforcing Agency Department: Department of Environmental Health
 Regulation Status: Permitted

Activity:

SWIS Number: 33-AA-0258
 Site Name: Robert A Nelson Transfer Station & MRF
 Activity: Small Volume CDI Debris Processing Operation
 Activity Is Archived: No
 Category: Transfer/Processing
 Activity Classification: Solid Waste Operation
 WDR Number: Not Reported
 WDR Landfill Class: Not Reported
 Cease Operation: Not Reported
 Cease Operation Type: Not Reported
 Inspection Frequency: Monthly
 Throughput: Not Reported
 Throughput Units: Not Reported
 Remaining Capacity: Not Reported
 Remaining Capacity Date: Not Reported
 Capacity: Not Reported
 Capacity Units: Not Reported
 Total Acreage: Not Reported
 Disposal Acreage: Not Reported
 Permitted Elevation: Not Reported
 Permitted Elevation Type: Not Reported
 Permitted Depth: Not Reported
 Permitted Depth Type: Not Reported
 Point of Contact: Theodore Tasiopoulos
 Site Operational Status: Active
 Site Regulatory Status: Permitted
 Site Is Archived: No
 Is Closed Illegal Abandoned: No
 Is Site Inert Debris Engineered Fill: No
 Is Financial Assurances Responsible: No
 Absorbed On: Not Reported
 Absorbed By: Not Reported
 Closed Illegal Abandoned Category: Not Reported
 EPA Federal Registry ID: Not Reported
 County: Riverside

MAP FINDINGS

AGUA MANSA MRF LLC, 1830 AGUA MANSA RD, RIVERSIDE, CA 92509 (Continued)

ARB District:	South Coast
SWRCB Region:	Santa Ana
Local Government:	Riverside
Street Address:	1830 Agua Mansa Rd
City:	Riverside
State:	CA
ZIP Code:	92509
Reporting Agency Legal Name:	County of Riverside
Reporting Agency Department:	Department of Environmental Health
Enforcing Agency Legal Name:	County of Riverside
Enforcing Agency Department:	Department of Environmental Health
SWIS Number:	33-AA-0258
Site Name:	Robert A Nelson Transfer Station & MRF
Activity:	Large Volume Transfer/Processing Facility
Activity Is Archived:	No
Category:	Transfer/Processing
Activity Classification:	Solid Waste Facility
WDR Number:	Not Reported
WDR Landfill Class:	Not Reported
Cease Operation:	Not Reported
Cease Operation Type:	Not Reported
Inspection Frequency:	Monthly
Throughput:	4000
Throughput Units:	Tons per day
Remaining Capacity:	Not Reported
Remaining Capacity Date:	Not Reported
Capacity:	4000
Capacity Units:	Tons per day
Total Acreage:	22
Disposal Acreage:	Not Reported
Permitted Elevation:	Not Reported
Permitted Elevation Type:	Not Reported
Permitted Depth:	Not Reported
Permitted Depth Type:	Not Reported
Point of Contact:	Theodore Tasiopoulos
Site Operational Status:	Active
Site Regulatory Status:	Permitted
Site Is Archived:	No
Is Closed Illegal Abandoned:	No
Is Site Inert Debris Engineered Fill:	No
Is Financial Assurances Responsible:	No
Absorbed On:	Not Reported
Absorbed By:	Not Reported
Closed Illegal Abandoned Category:	Not Reported
EPA Federal Registry ID:	Not Reported
County:	Riverside
ARB District:	South Coast
SWRCB Region:	Santa Ana
Local Government:	Riverside

MAP FINDINGS

AGUA MANSA MRF LLC, 1830 AGUA MANSA RD, RIVERSIDE, CA 92509 (Continued)

Street Address: 1830 Agua Mansa Rd
 City: Riverside
 State: CA
 ZIP Code: 92509
 Reporting Agency Legal Name: County of Riverside
 Reporting Agency Department: Department of Environmental Health
 Enforcing Agency Legal Name: County of Riverside
 Enforcing Agency Department: Department of Environmental Health

 SWIS Number: 33-AA-0258
 Site Name: Robert A Nelson Transfer Station & MRF
 Activity: Chipping and Grinding Facility/Operation
 Activity Is Archived: No
 Category: Composting
 Activity Classification: Solid Waste Facility
 WDR Number: Not Reported
 WDR Landfill Class: Not Reported
 Cease Operation: Not Reported
 Cease Operation Type: Not Reported
 Inspection Frequency: Monthly
 Throughput: Not Reported
 Throughput Units: Not Reported
 Remaining Capacity: Not Reported
 Remaining Capacity Date: Not Reported
 Capacity: Not Reported
 Capacity Units: Not Reported
 Total Acreage: Not Reported
 Disposal Acreage: Not Reported
 Permitted Elevation: Not Reported
 Permitted Elevation Type: Not Reported
 Permitted Depth: Not Reported
 Permitted Depth Type: Not Reported
 Point of Contact: Theodore Tasiopoulos
 Site Operational Status: Active
 Site Regulatory Status: Permitted
 Site Is Archived: No
 Is Closed Illegal Abandoned: No
 Is Site Inert Debris Engineered Fill: No
 Is Financial Assurances Responsible: No
 Absorbed On: Not Reported
 Absorbed By: Not Reported
 Closed Illegal Abandoned Category: Not Reported
 EPA Federal Registry ID: Not Reported
 County: Riverside
 ARB District: South Coast
 SWRCB Region: Santa Ana
 Local Government: Riverside
 Street Address: 1830 Agua Mansa Rd
 City: Riverside
 State: CA

MAP FINDINGS

AGUA MANSA MRF LLC, 1830 AGUA MANSA RD, RIVERSIDE, CA 92509 (Continued)

ZIP Code: 92509
 Reporting Agency Legal Name: County of Riverside
 Reporting Agency Department: Department of Environmental Health
 Enforcing Agency Legal Name: County of Riverside
 Enforcing Agency Department: Department of Environmental Health

 SWIS Number: 33-AA-0258
 Site Name: Robert A Nelson Transfer Station & MRF
 Activity: Composting Facility (Mixed)
 Activity Is Archived: No
 Category: Composting
 Activity Classification: Solid Waste Facility
 WDR Number: Not Reported
 WDR Landfill Class: Not Reported
 Cease Operation: Not Reported
 Cease Operation Type: Not Reported
 Inspection Frequency: Monthly
 Throughput: Not Reported
 Throughput Units: Not Reported
 Remaining Capacity: Not Reported
 Remaining Capacity Date: Not Reported
 Capacity: Not Reported
 Capacity Units: Not Reported
 Total Acreage: Not Reported
 Disposal Acreage: Not Reported
 Permitted Elevation: Not Reported
 Permitted Elevation Type: Not Reported
 Permitted Depth: Not Reported
 Permitted Depth Type: Not Reported
 Point of Contact: Theodore Tasiopoulos
 Site Operational Status: Active
 Site Regulatory Status: Permitted
 Site Is Archived: No
 Is Closed Illegal Abandoned: No
 Is Site Inert Debris Engineered Fill: No
 Is Financial Assurances Responsible: No
 Absorbed On: Not Reported
 Absorbed By: Not Reported
 Closed Illegal Abandoned Category: Not Reported
 EPA Federal Registry ID: Not Reported
 County: Riverside
 ARB District: South Coast
 SWRCB Region: Santa Ana
 Local Government: Riverside
 Street Address: 1830 Agua Mansa Rd
 City: Riverside
 State: CA
 ZIP Code: 92509
 Reporting Agency Legal Name: County of Riverside
 Reporting Agency Department: Department of Environmental Health

MAP FINDINGS

AGUA MANSA MRF LLC, 1830 AGUA MANSA RD, RIVERSIDE, CA 92509 (Continued)

Enforcing Agency Legal Name: County of Riverside
Enforcing Agency Department: Department of Environmental Health

Operator:

SWIS Number: 33-AA-0258
Site Name: Robert A Nelson Transfer Station & MRF
Site Operational Status: Active
Site Type: Non-Disposal Only
Site Regulatory Status: Permitted
Latitude: 34.02205
Longitude: -117.38157
Is Archived: No
Operator: Agua Mansa MRF, LLC
Started On: 9/15/1997
Contact Name: Eric D. Herbert
Contact Title: Vice-President
Contact Email: Not Reported
Contact Phone: (951) 786-0655
Street Address: 9890 Cherry Ave
Operator City: Fontana
Operator State: CA
Operator Zip: 92335

Owner:

SWIS Number: 33-AA-0258
Owner: Riverside County Dept. of Waste Resource
Owner Address: Hans W. Kernkamp 14310 Frederick St.
Owner City: Moreno Valley
Owner State: CA
Owner Zip: 92553
Site Name: Robert A Nelson Transfer Station & MRF
Site Operational Status: Active
Site Type: Non-Disposal Only
Site Regulatory Status: Permitted
Latitude: 34.02205
Longitude: -117.38157
Is Archived: No
Started On: 5/26/2016
Contact Name: Not Reported
Contact Title: Not Reported
Contact Email: HKERNKAM@rcwaste.org
Contact Phone: (951) 486-3200

Waste:

SWIS Number: 33-AA-0258
Site Name: Robert A Nelson Transfer Station & MRF
Activity: Large Volume Transfer/Processing Facility
Waste Type: Construction/demolition

MAP FINDINGS

AGUA MANSA MRF LLC, 1830 AGUA MANSA RD, RIVERSIDE, CA 92509 (Continued)

Site Is Archived:	No
Site Operational Status:	Active
Site Regulatory Status:	Permitted
Site Type:	Non-Disposal Only
Point of Contact:	Theodore Tasiopoulos
Activity Is Archived:	No
Activity Operational Status:	Active
Activity Regulatory Status:	Permitted
Activity Category:	Transfer/Processing
Activity Classification:	Solid Waste Facility
SWIS Number:	33-AA-0258
Site Name:	Robert A Nelson Transfer Station & MRF
Activity:	Large Volume Transfer/Processing Facility
Waste Type:	Green Materials
Site Is Archived:	No
Site Operational Status:	Active
Site Regulatory Status:	Permitted
Site Type:	Non-Disposal Only
Point of Contact:	Theodore Tasiopoulos
Activity Is Archived:	No
Activity Operational Status:	Active
Activity Regulatory Status:	Permitted
Activity Category:	Transfer/Processing
Activity Classification:	Solid Waste Facility
SWIS Number:	33-AA-0258
Site Name:	Robert A Nelson Transfer Station & MRF
Activity:	Large Volume Transfer/Processing Facility
Waste Type:	Inert
Site Is Archived:	No
Site Operational Status:	Active
Site Regulatory Status:	Permitted
Site Type:	Non-Disposal Only
Point of Contact:	Theodore Tasiopoulos
Activity Is Archived:	No
Activity Operational Status:	Active
Activity Regulatory Status:	Permitted
Activity Category:	Transfer/Processing
Activity Classification:	Solid Waste Facility
SWIS Number:	33-AA-0258
Site Name:	Robert A Nelson Transfer Station & MRF
Activity:	Large Volume Transfer/Processing Facility
Waste Type:	Metals
Site Is Archived:	No
Site Operational Status:	Active
Site Regulatory Status:	Permitted
Site Type:	Non-Disposal Only
Point of Contact:	Theodore Tasiopoulos
Activity Is Archived:	No

MAP FINDINGS

AGUA MANSA MRF LLC, 1830 AGUA MANSA RD, RIVERSIDE, CA 92509 (Continued)

Activity Operational Status:	Active
Activity Regulatory Status:	Permitted
Activity Category:	Transfer/Processing
Activity Classification:	Solid Waste Facility
SWIS Number:	33-AA-0258
Site Name:	Robert A Nelson Transfer Station & MRF
Activity:	Large Volume Transfer/Processing Facility
Waste Type:	Mixed municipal
Site Is Archived:	No
Site Operational Status:	Active
Site Regulatory Status:	Permitted
Site Type:	Non-Disposal Only
Point of Contact:	Theodore Tasiopoulos
Activity Is Archived:	No
Activity Operational Status:	Active
Activity Regulatory Status:	Permitted
Activity Category:	Transfer/Processing
Activity Classification:	Solid Waste Facility
SWIS Number:	33-AA-0258
Site Name:	Robert A Nelson Transfer Station & MRF
Activity:	Large Volume Transfer/Processing Facility
Waste Type:	Wood waste
Site Is Archived:	No
Site Operational Status:	Active
Site Regulatory Status:	Permitted
Site Type:	Non-Disposal Only
Point of Contact:	Theodore Tasiopoulos
Activity Is Archived:	No
Activity Operational Status:	Active
Activity Regulatory Status:	Permitted
Activity Category:	Transfer/Processing
Activity Classification:	Solid Waste Facility
SWIS Number:	33-AA-0258
Site Name:	Robert A Nelson Transfer Station & MRF
Activity:	Small Volume CDI Debris Processing Operation
Waste Type:	Construction/demolition
Site Is Archived:	No
Site Operational Status:	Active
Site Regulatory Status:	Permitted
Site Type:	Non-Disposal Only
Point of Contact:	Theodore Tasiopoulos
Activity Is Archived:	No
Activity Operational Status:	Active
Activity Regulatory Status:	Permitted
Activity Category:	Transfer/Processing
Activity Classification:	Solid Waste Operation

SWRCY:

MAP FINDINGS

AGUA MANSA MRF LLC, 1830 AGUA MANSA RD, RIVERSIDE, CA 92509 (Continued)

Name:	ROBERT A NELSON TRANSFER STATION
Address:	1830 AGUA MANSA RD
City,State,Zip:	RIVERSIDE, CA 92509
Reg Id:	23974
Cert Id:	RC7808
Mailing Address:	1830 Agua Mansa Rd
Mailing City:	Riverside
Mailing State:	CA
Mailing Zip Code:	92509
Website:	Not Reported
Email:	debbie@burrtec.com
Phone Number:	(909) 429-4200
Rural:	N
Operation Begin Date:	01/16/1998
Aluminium:	Y
Glass:	Y
Plastic:	Y
Bimetal:	Y
Hours of Operation:	Mon - Fri 8:00 am - 4:00 pm; Sat - Sun 8:00 am - 2:00 pm
Organization ID:	19249
Organization Name:	Burrtec Waste Industries Inc

NPDES:

Name:	RA NELSON MRF TRANSFER STATION
Address:	1830 AGUA MANSA RD
City,State,Zip:	RIVERSIDE, CA 92509
Facility Status:	Active
NPDES Number:	CAS000001
Region:	8
Agency Number:	0
Regulatory Measure ID:	359176
Place ID:	Not Reported
Order Number:	97-03-DWQ
WDID:	8 331021996
Regulatory Measure Type:	Enrollee
Program Type:	Industrial
Adoption Date Of Regulatory Measure:	Not Reported
Effective Date Of Regulatory Measure:	01/14/2009
Termination Date Of Regulatory Measure:	Not Reported
Expiration Date Of Regulatory Measure:	Not Reported
Discharge Address:	9890 Cherry Avenue
Discharge Name:	Agua Mansa MRF LLC
Discharge City:	Fontana
Discharge State:	California
Discharge Zip:	92335
Status:	Not Reported

MAP FINDINGS

AGUA MANSA MRF LLC, 1830 AGUA MANSA RD, RIVERSIDE, CA 92509 (Continued)

Status Date:	Not Reported
Operator Name:	Not Reported
Operator Address:	Not Reported
Operator City:	Not Reported
Operator State:	Not Reported
Operator Zip:	Not Reported

NPDES as of 03/2018:

NPDES Number:	Not Reported
Status:	Not Reported
Agency Number:	Not Reported
Region:	8
Regulatory Measure ID:	359176
Order Number:	Not Reported
Regulatory Measure Type:	Industrial
Place ID:	Not Reported
WDID:	8 331021996
Program Type:	Not Reported
Adoption Date Of Regulatory Measure:	Not Reported
Effective Date Of Regulatory Measure:	Not Reported
Expiration Date Of Regulatory Measure:	Not Reported
Termination Date Of Regulatory Measure:	Not Reported
Discharge Name:	Not Reported
Discharge Address:	Not Reported
Discharge City:	Not Reported
Discharge State:	Not Reported
Discharge Zip:	Not Reported
Received Date:	12/30/2008
Processed Date:	01/14/2009
Status:	Active
Status Date:	01/14/2009
Place Size:	22.03
Place Size Unit:	Acres
Contact:	Nick Burciaga
Contact Title:	Division Manager
Contact Phone:	951-786-0655
Contact Phone Ext:	Not Reported
Contact Email:	nburciaga@burrtec.com
Operator Name:	Agua Mansa MRF LLC
Operator Address:	9890 Cherry Avenue
Operator City:	Fontana
Operator State:	California
Operator Zip:	92335
Operator Contact:	Gary Koontz
Operator Contact Title:	Facility Project Manager
Operator Contact Phone:	909-429-4200
Operator Contact Phone Ext:	Not Reported

MAP FINDINGS

AGUA MANSA MRF LLC, 1830 AGUA MANSA RD, RIVERSIDE, CA 92509 (Continued)

Operator Contact Email:	gkoontz@burrtec.com
Operator Type:	Private Business
Developer:	Not Reported
Developer Address:	Not Reported
Developer City:	Not Reported
Developer State:	California
Developer Zip:	Not Reported
Developer Contact:	Not Reported
Developer Contact Title:	Not Reported
Constype Linear Utility Ind:	Not Reported
Emergency Phone:	909-714-8158
Emergency Phone Ext:	Not Reported
Constype Above Ground Ind:	Not Reported
Constype Below Ground Ind:	Not Reported
Constype Cable Line Ind:	Not Reported
Constype Comm Line Ind:	Not Reported
Constype Commercial Ind:	Not Reported
Constype Electrical Line Ind:	Not Reported
Constype Gas Line Ind:	Not Reported
Constype Industrial Ind:	Not Reported
Constype Other Description:	Not Reported
Constype Other Ind:	Not Reported
Constype Recons Ind:	Not Reported
Constype Residential Ind:	Not Reported
Constype Transport Ind:	Not Reported
Constype Utility Description:	Not Reported
Constype Utility Ind:	Not Reported
Constype Water Sewer Ind:	Not Reported
Dir Discharge Uswater Ind:	N
Receiving Water Name:	Santa Ana River
Certifier:	Gary Koontz
Certifier Title:	Facility Project Manager
Certification Date:	04-MAR-15
Primary Sic:	4212-Local Trucking Without Storage
Secondary Sic:	Not Reported
Tertiary Sic:	2875-Fertilizers, Mixing Only
NPDES Number:	CAS000001
Status:	Active
Agency Number:	0
Region:	8
Regulatory Measure ID:	359176
Order Number:	97-03-DWQ
Regulatory Measure Type:	Enrollee
Place ID:	Not Reported
WDID:	8 331021996
Program Type:	Industrial
Adoption Date Of Regulatory Measure:	Not Reported
Effective Date Of Regulatory Measure:	01/14/2009

MAP FINDINGS

AGUA MANSA MRF LLC, 1830 AGUA MANSA RD, RIVERSIDE, CA 92509 (Continued)

Expiration Date Of Regulatory Measure:	Not Reported
Termination Date Of Regulatory Measure:	Not Reported
Discharge Name:	Agua Mansa MRF LLC
Discharge Address:	9890 Cherry Avenue
Discharge City:	Fontana
Discharge State:	California
Discharge Zip:	92335
Received Date:	Not Reported
Processed Date:	Not Reported
Status:	Not Reported
Status Date:	Not Reported
Place Size:	Not Reported
Place Size Unit:	Not Reported
Contact:	Not Reported
Contact Title:	Not Reported
Contact Phone:	Not Reported
Contact Phone Ext:	Not Reported
Contact Email:	Not Reported
Operator Name:	Not Reported
Operator Address:	Not Reported
Operator City:	Not Reported
Operator State:	Not Reported
Operator Zip:	Not Reported
Operator Contact:	Not Reported
Operator Contact Title:	Not Reported
Operator Contact Phone:	Not Reported
Operator Contact Phone Ext:	Not Reported
Operator Contact Email:	Not Reported
Operator Type:	Not Reported
Developer:	Not Reported
Developer Address:	Not Reported
Developer City:	Not Reported
Developer State:	Not Reported
Developer Zip:	Not Reported
Developer Contact:	Not Reported
Developer Contact Title:	Not Reported
Constype Linear Utility Ind:	Not Reported
Emergency Phone:	Not Reported
Emergency Phone Ext:	Not Reported
Constype Above Ground Ind:	Not Reported
Constype Below Ground Ind:	Not Reported
Constype Cable Line Ind:	Not Reported
Constype Comm Line Ind:	Not Reported
Constype Commercial Ind:	Not Reported
Constype Electrical Line Ind:	Not Reported
Constype Gas Line Ind:	Not Reported
Constype Industrial Ind:	Not Reported
Constype Other Description:	Not Reported
Constype Other Ind:	Not Reported

MAP FINDINGS

AGUA MANSA MRF LLC, 1830 AGUA MANSA RD, RIVERSIDE, CA 92509 (Continued)

Constype Recons Ind: Not Reported
 Constype Residential Ind: Not Reported
 Constype Transport Ind: Not Reported
 Constype Utility Description: Not Reported
 Constype Utility Ind: Not Reported
 Constype Water Sewer Ind: Not Reported
 Dir Discharge Uswater Ind: Not Reported
 Receiving Water Name: Not Reported
 Certifier: Not Reported
 Certifier Title: Not Reported
 Certification Date: Not Reported
 Primary Sic: Not Reported
 Secondary Sic: Not Reported
 Tertiary Sic: Not Reported

Name: RA NELSON MRF TRANSFER STATION
 Address: 1830 AGUA MANSA RD
 City,State,Zip: RIVERSIDE, CA 92509
 Facility Status: Not Reported
 NPDES Number: Not Reported
 Region: Not Reported
 Agency Number: Not Reported
 Regulatory Measure ID: Not Reported
 Place ID: Not Reported
 Order Number: Not Reported
 WDID: 8 331021996
 Regulatory Measure Type: Industrial
 Program Type: Not Reported
 Adoption Date Of Regulatory Measure: Not Reported
 Effective Date Of Regulatory Measure: Not Reported
 Termination Date Of Regulatory Measure: Not Reported
 Expiration Date Of Regulatory Measure: Not Reported
 Discharge Address: Not Reported
 Discharge Name: Not Reported
 Discharge City: Not Reported
 Discharge State: Not Reported
 Discharge Zip: Not Reported
 Status: Active
 Status Date: 01/14/2009
 Operator Name: Agua Mansa MRF LLC
 Operator Address: 9890 Cherry Avenue
 Operator City: Fontana
 Operator State: California
 Operator Zip: 92335

NPDES as of 03/2018:

NPDES Number: Not Reported

MAP FINDINGS

AGUA MANSÁ MRF LLC, 1830 AGUA MANSÁ RD, RIVERSIDE, CA 92509 (Continued)

Status:	Not Reported
Agency Number:	Not Reported
Region:	8
Regulatory Measure ID:	359176
Order Number:	Not Reported
Regulatory Measure Type:	Industrial
Place ID:	Not Reported
WDID:	8 331021996
Program Type:	Not Reported
Adoption Date Of Regulatory Measure:	Not Reported
Effective Date Of Regulatory Measure:	Not Reported
Expiration Date Of Regulatory Measure:	Not Reported
Termination Date Of Regulatory Measure:	Not Reported
Discharge Name:	Not Reported
Discharge Address:	Not Reported
Discharge City:	Not Reported
Discharge State:	Not Reported
Discharge Zip:	Not Reported
Received Date:	12/30/2008
Processed Date:	01/14/2009
Status:	Active
Status Date:	01/14/2009
Place Size:	22.03
Place Size Unit:	Acres
Contact:	Nick Burciaga
Contact Title:	Division Manager
Contact Phone:	951-786-0655
Contact Phone Ext:	Not Reported
Contact Email:	nburciaga@burrtec.com
Operator Name:	Agua Mansa MRF LLC
Operator Address:	9890 Cherry Avenue
Operator City:	Fontana
Operator State:	California
Operator Zip:	92335
Operator Contact:	Gary Koontz
Operator Contact Title:	Facility Project Manager
Operator Contact Phone:	909-429-4200
Operator Contact Phone Ext:	Not Reported
Operator Contact Email:	gkoontz@burrtec.com
Operator Type:	Private Business
Developer:	Not Reported
Developer Address:	Not Reported
Developer City:	Not Reported
Developer State:	California
Developer Zip:	Not Reported
Developer Contact:	Not Reported
Developer Contact Title:	Not Reported

MAP FINDINGS

AGUA MANSA MRF LLC, 1830 AGUA MANSA RD, RIVERSIDE, CA 92509 (Continued)

Constype Linear Utility Ind:	Not Reported
Emergency Phone:	909-714-8158
Emergency Phone Ext:	Not Reported
Constype Above Ground Ind:	Not Reported
Constype Below Ground Ind:	Not Reported
Constype Cable Line Ind:	Not Reported
Constype Comm Line Ind:	Not Reported
Constype Commercial Ind:	Not Reported
Constype Electrical Line Ind:	Not Reported
Constype Gas Line Ind:	Not Reported
Constype Industrial Ind:	Not Reported
Constype Other Description:	Not Reported
Constype Other Ind:	Not Reported
Constype Recons Ind:	Not Reported
Constype Residential Ind:	Not Reported
Constype Transport Ind:	Not Reported
Constype Utility Description:	Not Reported
Constype Utility Ind:	Not Reported
Constype Water Sewer Ind:	Not Reported
Dir Discharge Uswater Ind:	N
Receiving Water Name:	Santa Ana River
Certifier:	Gary Koontz
Certifier Title:	Facility Project Manager
Certification Date:	04-MAR-15
Primary Sic:	4212-Local Trucking Without Storage
Secondary Sic:	Not Reported
Tertiary Sic:	2875-Fertilizers, Mixing Only
NPDES Number:	CAS000001
Status:	Active
Agency Number:	0
Region:	8
Regulatory Measure ID:	359176
Order Number:	97-03-DWQ
Regulatory Measure Type:	Enrollee
Place ID:	Not Reported
WDID:	8 331021996
Program Type:	Industrial
Adoption Date Of Regulatory Measure:	Not Reported
Effective Date Of Regulatory Measure:	01/14/2009
Expiration Date Of Regulatory Measure:	Not Reported
Termination Date Of Regulatory Measure:	Not Reported
Discharge Name:	Agua Mansa MRF LLC
Discharge Address:	9890 Cherry Avenue
Discharge City:	Fontana
Discharge State:	California
Discharge Zip:	92335
Received Date:	Not Reported

MAP FINDINGS

AGUA MANSA MRF LLC, 1830 AGUA MANSA RD, RIVERSIDE, CA 92509 (Continued)

Processed Date:	Not Reported
Status:	Not Reported
Status Date:	Not Reported
Place Size:	Not Reported
Place Size Unit:	Not Reported
Contact:	Not Reported
Contact Title:	Not Reported
Contact Phone:	Not Reported
Contact Phone Ext:	Not Reported
Contact Email:	Not Reported
Operator Name:	Not Reported
Operator Address:	Not Reported
Operator City:	Not Reported
Operator State:	Not Reported
Operator Zip:	Not Reported
Operator Contact:	Not Reported
Operator Contact Title:	Not Reported
Operator Contact Phone:	Not Reported
Operator Contact Phone Ext:	Not Reported
Operator Contact Email:	Not Reported
Operator Type:	Not Reported
Developer:	Not Reported
Developer Address:	Not Reported
Developer City:	Not Reported
Developer State:	Not Reported
Developer Zip:	Not Reported
Developer Contact:	Not Reported
Developer Contact Title:	Not Reported
Constype Linear Utility Ind:	Not Reported
Emergency Phone:	Not Reported
Emergency Phone Ext:	Not Reported
Constype Above Ground Ind:	Not Reported
Constype Below Ground Ind:	Not Reported
Constype Cable Line Ind:	Not Reported
Constype Comm Line Ind:	Not Reported
Constype Commercial Ind:	Not Reported
Constype Electrical Line Ind:	Not Reported
Constype Gas Line Ind:	Not Reported
Constype Industrial Ind:	Not Reported
Constype Other Description:	Not Reported
Constype Other Ind:	Not Reported
Constype Recons Ind:	Not Reported
Constype Residential Ind:	Not Reported
Constype Transport Ind:	Not Reported
Constype Utility Description:	Not Reported
Constype Utility Ind:	Not Reported
Constype Water Sewer Ind:	Not Reported
Dir Discharge Uswater Ind:	Not Reported
Receiving Water Name:	Not Reported
Certifier:	Not Reported

MAP FINDINGS

AGUA MANSÁ MRF LLC, 1830 AGUA MANSÁ RD, RIVERSIDE, CA 92509 (Continued)

Certifier Title: Not Reported
 Certification Date: Not Reported
 Primary Sic: Not Reported
 Secondary Sic: Not Reported
 Tertiary Sic: Not Reported

PROC:

Name: AGUA MANSÁ MRF LLC
 Address: 1830 AGUA MANSÁ RD
 City,State,Zip: RIVERSIDE, CA 92509
 Reg Id: 26414
 Cert Id: PR0399
 Organization Id: Not Reported
 Organization Name: Agua Mansa MRF LLC
 Mailing Address: 1830 Agua Mansa Rd
 Mailing City: Riverside
 Mailing State: CA
 Mailing Zip Code: 92509
 Website: Not Reported
 Email: Not Reported
 Phone Number: (909) 743-6319
 Rural: N/A
 Operation Begin Date: 03/01/2005
 Aluminium: Not Reported
 Glass: Not Reported
 Plastic: Not Reported
 Bimetal: Not Reported
 Hours of Operation: Mon - Fri 8:00 am - 4:00 pm; Sat - Sun 8:00 am - 2:00 pm

CIWQS:

Name: AGUA MANSÁ MRF LLC
 Address: 1830 AGUA MANSÁ RD
 City,State,Zip: RIVERSIDE, CA 92509
 Agency: Agua Mansa MRF LLC
 Agency Address: 9890 Cherry Avenue, Fontana, CA 92335
 Place/Project Type: Industrial - Local Trucking Without Storage
 SIC/NAICS: 4212(+)
 Region: 8
 Program: INDSTW
 Regulatory Measure Status: Terminated
 Regulatory Measure Type: Storm water industrial
 Order Number: 2014-0057-DWQ
 WDID: 8 331013842
 NPDES Number: CAS000001
 Adoption Date: 01/01/1900
 Effective Date: 03/26/1998
 Termination Date: 06/21/2005
 Expiration/Review Date: 01/01/1900

MAP FINDINGS

AGUA MANSA MRF LLC, 1830 AGUA MANSA RD, RIVERSIDE, CA 92509 (Continued)

Design Flow: Not Reported
 Major/Minor: Not Reported
 Complexity: Not Reported
 TTWQ: Not Reported
 Enforcement Actions within 5 years: 0
 Violations within 5 years: 0
 Latitude: 34.02083
 Longitude: -117.38558

CERS:

Name: RA NELSON MRF TRANSFER STATION
 Address: 1830 AGUA MANSA RD
 City,State,Zip: RIVERSIDE, CA 92509
 Site ID: 540287
 CERS ID: 731185
 CERS Description: Industrial Facility Storm Water

Violations:

Site ID: 540287
 Site Name: RA Nelson MRF Transfer Station
 Violation Date: 08-03-2009
 Citation: 2014-0057-DWQ - Industrial General Permit
 Violation Description: SW - Late Report
 Violation Notes: Annual Report Non-Compliance Issue(s) inspection Late Report: Failure to submit 2008-2009 annual report by July 1, 2009 deadline Regional Board staff extended the submission date from July 1 to 4PM on August 3 of 2009. The annual report 1st Notice of Non-Compliance was sent out for this site, since the report was not received before this extended deadline. Sending the 1st Notice of Non-Compliance letter
 Violation Division: Water Boards
 Violation Program: INDSTW
 Violation Source: SMARTS

Evaluation:

Eval General Type: Compliance Evaluation Inspection
 Eval Date: 09-25-2014
 Violations Found: No
 Eval Type: Industrial Storm Water Compliance Evaluation
 Eval Notes: Upon arrival, Staff checked the SWPPP for the site which was updated in July of this year. The BMPs were checked and verified during the inspection. The site is used for parking and maintenance of trucks. It is also a material recovery facility (MRF). All activities for the truck maintenance are performed indoors. A berm is created at the entrance to the maintenance building that does not allow discharge from the building. The MRF is also indoors (except greenwaste) and is equipped with a berm to contain any runoff. The facility has multiple outfalls that were protected by fiber rolls. The discharge from the site is routed into 4 underground basins (basins are created with a fabric filter and about 6 feet of rock aggregate over it and then buried, such as an infiltration gallery). The drains from the site flow into the basins and can infiltrate. There is no discharge from the facility unless the capacity of the basins is reached and storm water can flow from the top of the basin to the storm drain. All storm drains were equipped with a filtration basket to remove pollutants and debris. The ingress/egress of the site was equipped with a metal grate to avoid tracking, and a trench that is connected to the basins. Therefore no runoff can leave the site from the entrance. Overall, the site is in good shape and in compliance.
 Eval Division: Water Boards
 Eval Program: INDSTW
 Eval Source: SMARTS
 Eval General Type: Compliance Evaluation Inspection

MAP FINDINGS

AGUA MANSA MRF LLC, 1830 AGUA MANSA RD, RIVERSIDE, CA 92509 (Continued)

Eval Date: 12-27-2017
Violations Found: No
Eval Type: Industrial Storm Water Compliance Evaluation
Eval Notes: Please see the inspection report in the attachments.
Eval Division: Water Boards
Eval Program: INDSTW
Eval Source: SMARTS

Enforcement Action:

Site ID: 540287
Site Name: RA Nelson MRF Transfer Station
Site Address: 1830 AGUA MANSA RD
Site City: RIVERSIDE
Site Zip: 92509
Enf Action Date: 08-03-2009
Enf Action Type: Industrial Storm Water Enforcement
Enf Action Description: Industrial Storm Water Enforcement
Enf Action Notes: Annual Report Non-Compliance Issue(s) inspection Late Report: Failure to submit 2008-2009 annual report by July 1, 2009 deadline Regional Board staff extended the submission date from July 1 to 4PM on August 3 of 2009. The annual report 1st Notice of Non-Compliance was sent out for this site, since the report was not received before this extended deadline. Sending the 1st Notice of Non-Compliance letter
Enf Action Division: Water Boards
Enf Action Program: INDSTW
Enf Action Source: SMARTS

Affiliation:

Affiliation Type Desc: Owner/Operator
Entity Name: Agua Mansa MRF LLC
Entity Title: Operator
Affiliation Address: 9890 Cherry Avenue
Affiliation City: Fontana
Affiliation State: CA
Affiliation Country: Not Reported
Affiliation Zip: 92335
Affiliation Phone: Not Reported

Name: ROBERT A NELSON TRANSFER STATION & MRF
Address: 1830 AGUA MANSA RD
City,State,Zip: RIVERSIDE, CA
Site ID: 511444
CERS ID: 33-AA-0258
CERS Description: Solid Waste and Recycle Sites

Affiliation:

Affiliation Type Desc: Legal Owner
Entity Name: Riverside County Dept. of Waste Resource
Entity Title: Not Reported
Affiliation Address: Hans W. Kernkamp14310 Frederick St.
Affiliation City: Moreno Valley
Affiliation State: CA

MAP FINDINGS

AGUA MANSA MRF LLC, 1830 AGUA MANSA RD, RIVERSIDE, CA 92509 (Continued)

Affiliation Country: Not Reported
 Affiliation Zip: 92553
 Affiliation Phone: 9514863200
 Affiliation Type Desc: Legal Operator
 Entity Name: Agua Mansa MRF, LLC
 Entity Title: Not Reported
 Affiliation Address: Not Reported
 Affiliation City: Fontana
 Affiliation State: CA
 Affiliation Country: Not Reported
 Affiliation Zip: 92335
 Affiliation Phone: 9517860655

DNB ENGINEERING INC 1830 AGUA MANSA RD, RIVERSIDE, CA, 925092404			S112978280
◆ B4	NE <1/10	(426 ft. / 0.081 mi.)	State and tribal landfill and/or solid waste disposal site lists Records of Emergency Release Reports Other Ascertainable Records
	5 ft. Lower Elevation	894 ft. Above Sea Level	

Worksheet:

SWF/LF (SWIS): Other Ascertainable 1/11/2016 22:16:05
Records

Name: AGUA MANSA GREENWASTE OPERATION
 Address: 1830 AGUA MANSA ROAD
 City,State,Zip: RIVERSIDE, CA 92509
 Region: STATE
 Facility ID: 33-AA-0306
 SWIS Number: 33-AA-0306
 Point of Contact: Theodore Tasiopoulos
 Is Archived: Yes
 Is Closed Illegal Abandoned: No
 Is Site Inert Debris Engineered Fill: No
 Is Financial Assurances Responsible: No
 Absorbed On: Not Reported
 Operational Status: Absorbed
 Absorbed By: Not Reported
 Closed Illegal Abandoned Category: Not Reported
 EPA Federal Registry ID: Not Reported
 ARB District: South Coast
 SWRCB Region: Santa Ana
 Local Government: Riverside
 Reporting Agency Legal Name: County of Riverside
 Reporting Agency Department: Department of Environmental Health
 Enforcing Agency Legal Name: County of Riverside
 Enforcing Agency Department: Department of Environmental Health
 Regulation Status: Notification

Operator:

MAP FINDINGS

DNB ENGINEERING INC, 1830 AGUA MANSA RD, RIVERSIDE, CA 925092404 (Continued)

SWIS Number: 33-AA-0306
 Site Name: Agua Mansa Greenwaste Operation
 Site Operational Status: Absorbed
 Site Type: Non-Disposal Only
 Site Regulatory Status: Notification
 Latitude: 34.02225
 Longitude: -117.38113
 Is Archived: Yes
 Operator: Agua Mansa MRF, LLC
 Started On: 8/16/2006
 Contact Name: Not Reported
 Contact Title: Not Reported
 Contact Email: Not Reported
 Contact Phone: (951) 786-0544
 Street Address: 1830 Agua Mansa Rd
 Operator City: Riverside
 Operator State: CA
 Operator Zip: 92509

Waste:

SWIS Number: 33-AA-0306
 Site Name: Agua Mansa Greenwaste Operation
 Activity: Green Material Composting Operation
 Waste Type: Green Materials
 Site Is Archived: Yes
 Site Operational Status: Absorbed
 Site Regulatory Status: Notification
 Site Type: Non-Disposal Only
 Point of Contact: Theodore Tasiopoulos
 Activity Is Archived: Yes
 Activity Operational Status: Absorbed
 Activity Regulatory Status: Notification
 Activity Category: Composting
 Activity Classification: Solid Waste Operation

SWIS Number: 33-AA-0306
 Site Name: Agua Mansa Greenwaste Operation
 Activity: Green Material Composting Operation
 Waste Type: Wood waste
 Site Is Archived: Yes
 Site Operational Status: Absorbed
 Site Regulatory Status: Notification
 Site Type: Non-Disposal Only
 Point of Contact: Theodore Tasiopoulos
 Activity Is Archived: Yes
 Activity Operational Status: Absorbed
 Activity Regulatory Status: Notification
 Activity Category: Composting
 Activity Classification: Solid Waste Operation

MAP FINDINGS

DNB ENGINEERING INC, 1830 AGUA MANSA RD, RIVERSIDE, CA 925092404 (Continued)

Name: R.A. NELSON MRF/TS PILOT FOOD/GREEN WAST
 Address: 1830 AGUA MANSA ROAD
 City,State,Zip: RIVERSIDE, CA 92509
 Region: STATE
 Facility ID: 33-AA-0319
 SWIS Number: 33-AA-0319
 Point of Contact: Theodore Tasiopoulos
 Is Archived: Yes
 Is Closed Illegal Abandoned: No
 Is Site Inert Debris Engineered Fill: No
 Is Financial Assurances Responsible: No
 Absorbed On: Not Reported
 Operational Status: Closed
 Absorbed By: Not Reported
 Closed Illegal Abandoned Category: Not Reported
 EPA Federal Registry ID: Not Reported
 ARB District: South Coast
 SWRCB Region: Santa Ana
 Local Government: Riverside
 Reporting Agency Legal Name: County of Riverside
 Reporting Agency Department: Department of Environmental Health
 Enforcing Agency Legal Name: County of Riverside
 Enforcing Agency Department: Department of Environmental Health
 Regulation Status: Notification

Operator:

SWIS Number: 33-AA-0319
 Site Name: R.A. Nelson MRF/TS Pilot Food/Green Wast
 Site Operational Status: Closed
 Site Type: Non-Disposal Only
 Site Regulatory Status: Notification
 Latitude: 34.02261
 Longitude: -117.38004
 Is Archived: Yes
 Operator: Agua Mansa MRF, LLC
 Started On: 4/5/2010
 Contact Name: Eric D. Herbert
 Contact Title: Vice-President
 Contact Email: Not Reported
 Contact Phone: (951) 786-0655
 Street Address: 9890 Cherry Ave
 Operator City: Fontana
 Operator State: CA
 Operator Zip: 92335

Waste:

SWIS Number: 33-AA-0319
 Site Name: R.A. Nelson MRF/TS Pilot Food/Green Wast
 Activity: Research Composting Operation

MAP FINDINGS

DNB ENGINEERING INC, 1830 AGUA MANSA RD, RIVERSIDE, CA 925092404 (Continued)

Waste Type:	Food Wastes
Site Is Archived:	Yes
Site Operational Status:	Closed
Site Regulatory Status:	Notification
Site Type:	Non-Disposal Only
Point of Contact:	Theodore Tasiopoulos
Activity Is Archived:	Yes
Activity Operational Status:	Closed
Activity Regulatory Status:	Notification
Activity Category:	Composting
Activity Classification:	Solid Waste Operation
SWIS Number:	33-AA-0319
Site Name:	R.A. Nelson MRF/TS Pilot Food/Green Waste
Activity:	Research Composting Operation
Waste Type:	Green Materials
Site Is Archived:	Yes
Site Operational Status:	Closed
Site Regulatory Status:	Notification
Site Type:	Non-Disposal Only
Point of Contact:	Theodore Tasiopoulos
Activity Is Archived:	Yes
Activity Operational Status:	Closed
Activity Regulatory Status:	Notification
Activity Category:	Composting
Activity Classification:	Solid Waste Operation
SWIS Number:	33-AA-0319
Site Name:	R.A. Nelson MRF/TS Pilot Food/Green Waste
Activity:	Research Composting Operation
Waste Type:	Food Wastes
Site Is Archived:	Yes
Site Operational Status:	Closed
Site Regulatory Status:	Notification
Site Type:	Non-Disposal Only
Point of Contact:	Theodore Tasiopoulos
Activity Is Archived:	Yes
Activity Operational Status:	Active
Activity Regulatory Status:	Notification
Activity Category:	Composting
Activity Classification:	Solid Waste Operation
SWIS Number:	33-AA-0319
Site Name:	R.A. Nelson MRF/TS Pilot Food/Green Waste
Activity:	Research Composting Operation
Waste Type:	Green Materials
Site Is Archived:	Yes
Site Operational Status:	Closed
Site Regulatory Status:	Notification
Site Type:	Non-Disposal Only
Point of Contact:	Theodore Tasiopoulos

MAP FINDINGS

DNB ENGINEERING INC, 1830 AGUA MANSA RD, RIVERSIDE, CA 925092404 (Continued)

Activity Is Archived: Yes
Activity Operational Status: Active
Activity Regulatory Status: Notification
Activity Category: Composting
Activity Classification: Solid Waste Operation

LDS:

Name: R.A. NELSON TRANSFER STATION MRF COMPOSTING FACILITY
Address: 1830 AGUA MANSA ROAD
City,State,Zip: RIVERSIDE, CA 92507
Global Id: T10000016830
Latitude: 34.02197
Longitude: -117.3812
Case Type: Land Disposal Site
Status: Open - Proposed
Status Date: 01/20/2021
Lead Agency: SANTA ANA RWQCB (REGION 8)
Caseworker: JPL
Local Agency: Not Reported
RB Case Number: Not Reported
LOC Case Number: Not Reported
File Location: Not Reported
Potential Media Affect: Not Reported
EDR Link ID: T10000016830
Potential Contaminants of Concern: Not Reported
Site History: The proposed composting facility at the R.A. Nelson Transfer Station MRF is under construction and is anticipated to begin operations in Spring 2021.

Click here to access the California GeoTracker records for this facility: http://www.web.edrnet.com/ordering/switchboard/redirect.aspx?s=GRR_CA_LDS&global_id=T10000016830

HAZNET:

Name: DNB ENGINEERING INC
Address: 1830 AGUA MANSA RD
Address 2: Not Reported
City,State,Zip: RIVERSIDE, CA 925092404
Contact: ALLEN BROADDUS
Telephone: 9516372630
Mailing Name: Not Reported
Mailing Address: 5969 ROBINSON AVE
Year: 2009
Gepaid: CAC002642950
TSD EPA ID: Not Reported
CA Waste Code: 461 - Paint sludge
Disposal Method: H141 - Storage, Bulking, And/Or Transfer Off Site--No Treatment/Recovery (H010-H129) Or (H131-H135)
Tons: 0.15

MAP FINDINGS

DNB ENGINEERING INC, 1830 AGUA MANSA RD, RIVERSIDE, CA 925092404 (Continued)

Year:	2009
Gepaid:	CAC002642950
TSD EPA ID:	Not Reported
CA Waste Code:	181 - Other inorganic solid waste
Disposal Method:	H141 - Storage, Bulking, And/Or Transfer Off Site--No Treatment/Reovery (H010-H129) Or (H131-H135)
Tons:	0.0175
Year:	2009
Gepaid:	CAC002642950
TSD EPA ID:	Not Reported
CA Waste Code:	181 - Other inorganic solid waste
Disposal Method:	H141 - Storage, Bulking, And/Or Transfer Off Site--No Treatment/Reovery (H010-H129) Or (H131-H135)
Tons:	0.0175
Year:	2009
Gepaid:	CAC002642950
TSD EPA ID:	Not Reported
CA Waste Code:	461 - Paint sludge
Disposal Method:	H141 - Storage, Bulking, And/Or Transfer Off Site--No Treatment/Reovery (H010-H129) Or (H131-H135)
Tons:	0.15

Additional Info:

Year:	2009
Gen EPA ID:	CAC002642950
Shipment Date:	20090306
Creation Date:	7/20/2009 18:30:33
Receipt Date:	20090624
Manifest ID:	002820101FLE
Trans EPA ID:	CAR000177576
Trans Name:	DOUBLE BARREL ENVIRONMENTAL SERVICES
Trans 2 EPA ID:	CAD983649880
Trans 2 Name:	GENERAL ENVIRONMENTAL MANAGEMENT
TSDF EPA ID:	Not Reported
Trans Name:	GEM RANCHO CORDOVA LLC
TSDF Alt EPA ID:	Not Reported
TSDF Alt Name:	Not Reported
Waste Code Description:	461 - Paint sludge
RCRA Code:	D001
Meth Code:	H141 - Storage, Bulking, And/Or Transfer Off Site--No Treatment/Reovery (H010-H129) Or (H131-H135)
Quantity Tons:	0.15
Waste Quantity:	300
Quantity Unit:	P
Additional Code 1:	Not Reported
Additional Code 2:	Not Reported
Additional Code 3:	Not Reported
Additional Code 4:	Not Reported
Additional Code 5:	Not Reported
Shipment Date:	20090306
Creation Date:	7/20/2009 18:30:33

MAP FINDINGS

DNB ENGINEERING INC, 1830 AGUA MANSA RD, RIVERSIDE, CA 925092404 (Continued)

Receipt Date: 20090624
 Manifest ID: 002820101FLE
 Trans EPA ID: CAR000177576
 Trans Name: DOUBLE BARREL ENVIRONMENTAL SERVICES
 Trans 2 EPA ID: CAD983649880
 Trans 2 Name: GENERAL ENVIRONMENTAL MANAGEMENT
 TSDF EPA ID: Not Reported
 Trans Name: GEM RANCHO CORDOVA LLC
 TSDF Alt EPA ID: Not Reported
 TSDF Alt Name: Not Reported
 Waste Code Description: 181 - Other inorganic solid waste Organics
 RCRA Code: D002
 Meth Code: H141 - Storage, Bulking, And/Or Transfer Off Site--No Treatment/Recovery (H010-H129) Or (H131-H135)
 Quantity Tons: 0.005
 Waste Quantity: 10
 Quantity Unit: P
 Additional Code 1: Not Reported
 Additional Code 2: Not Reported
 Additional Code 3: Not Reported
 Additional Code 4: Not Reported
 Additional Code 5: Not Reported

 Shipment Date: 20090306
 Creation Date: 7/20/2009 18:30:33
 Receipt Date: 20090624
 Manifest ID: 002820101FLE
 Trans EPA ID: CAR000177576
 Trans Name: DOUBLE BARREL ENVIRONMENTAL SERVICES
 Trans 2 EPA ID: CAD983649880
 Trans 2 Name: GENERAL ENVIRONMENTAL MANAGEMENT
 TSDF EPA ID: Not Reported
 Trans Name: GEM RANCHO CORDOVA LLC
 TSDF Alt EPA ID: Not Reported
 TSDF Alt Name: Not Reported
 Waste Code Description: 181 - Other inorganic solid waste Organics
 RCRA Code: Not Reported
 Meth Code: H141 - Storage, Bulking, And/Or Transfer Off Site--No Treatment/Recovery (H010-H129) Or (H131-H135)
 Quantity Tons: 0.0125
 Waste Quantity: 25
 Quantity Unit: P
 Additional Code 1: Not Reported
 Additional Code 2: Not Reported
 Additional Code 3: Not Reported
 Additional Code 4: Not Reported
 Additional Code 5: Not Reported

HWTS:

Name: DNB ENGINEERING INC
 Address: 1830 AGUA MANSA RD
 Address 2: Not Reported

MAP FINDINGS

DNB ENGINEERING INC, 1830 AGUA MANSA RD, RIVERSIDE, CA 925092404 (Continued)

City,State,Zip: RIVERSIDE, CA 925092404
 EPA ID: CAC002642950
 Inactive Date: 12/01/2009
 Create Date: 06/03/2009
 Last Act Date: 01/20/2010
 Mailing Name: Not Reported
 Mailing Address: 5969 ROBINSON AVE
 Mailing Address 2: Not Reported
 Mailing City,State,Zip: RIVERSIDE, CA 925038620
 Owner Name: DNB ENGINEERING INC
 Owner Address: 5969 ROBINSON AVE
 Owner Address 2: Not Reported
 Owner City,State,Zip: RIVERSIDE, CA 925038620
 Contact Name: ALLEN BROADDUS
 Contact Address: 5969 ROBINSON AVE
 Contact Address 2: Not Reported
 City,State,Zip: RIVERSIDE, CA 925038620

HIGH TECH ARCHITECTURAL PRODUCTS 1830 AGUA MANSA RD, RIVERSIDE, CA, 92509		S112977742				
◆ B5	<table style="width: 100%; border-collapse: collapse;"> <tr> <td style="width: 30%; padding: 2px;">NE <1/10</td> <td style="padding: 2px;">(436 ft. / 0.083 mi.)</td> </tr> <tr> <td style="padding: 2px;">5 ft. Lower Elevation</td> <td style="padding: 2px;">894 ft. Above Sea Level</td> </tr> </table>	NE <1/10	(436 ft. / 0.083 mi.)	5 ft. Lower Elevation	894 ft. Above Sea Level	State and tribal landfill and/or solid waste disposal site lists Other Ascertainable Records
NE <1/10	(436 ft. / 0.083 mi.)					
5 ft. Lower Elevation	894 ft. Above Sea Level					

Worksheet:

LOS ANGELES CO. LF: Other Ascertainable Records 1/11/2016 22:16:05

Name: ROBERT A. NELSON TRANSFER STATION & MRF
 Address: 1830 AGUA MANSA RD.
 City,State,Zip: RIVERSIDE, CA 92509
 Site ID: 2759
 Alt. Site Name: N/A
 Alt. Address: N/A
 Site Contact: Not Reported
 Site Contact Phone: (951) 786-0655
 Site Email: Not Reported
 Site Website: N/A
 Site Type: Out-of-County Facility
 Site SWIS Number: 33-AA-0258
 Beginning Operation Date: N/A
 Ending Operation Date: N/A
 Local Enforcement Agency: County of Riverside Community Health Agency
 Maximun Depth Fill(Ft): Not Reported
 Permitted Capacity: 4000
 Present Use: Large Volume Transfer/Proc Facility
 Remaining Capacity(Million): N/A
 Status: Active
 Waste Accepted: Construction & Demolition;Green Materials;Household Trash;Industrial Non-Hazardous;
 Hours of Operation: Monday - Sunday 6 am - 8 pm

MAP FINDINGS

HIGH TECH ARCHITECTURAL PRODUCTS, 1830 AGUA MANSA RD, RIVERSIDE, CA 92509 (Continued)

Disposal Area (Acre): Not Reported

Detail As Of 01/2014:

Operator Name: Unknown
 Operator Address: Not Reported
 Operator City/State/Zip: Not Reported
 Operator Contact: Not Reported
 Operator Telephone: Not Reported
 Operator Email: Not Reported
 Owner Name: Unknown
 Owner Address: Not Reported
 Owner City/State/Zip: Not Reported
 Owner Contact: Not Reported
 Owner Telephone: Not Reported
 Owner Email: Not Reported
 District: Not Reported
 Site Mailing Address: N/A

HAZNET:

Name: HIGH TECH ARCHITECTURAL PRODUCTS
 Address: 1830 AGUA MANSA RD
 Address 2: Not Reported
 City,State,Zip: RIVERSIDE, CA 92509
 Contact: HAROLD ELDRIDGE
 Telephone: 9517857592
 Mailing Name: Not Reported
 Mailing Address: 2950 JEFFERSON ST STE A

Year: 2009
 Gepaid: CAC002642108
 TSD EPA ID: CAD028409019
 CA Waste Code: 331 - Off-specification, aged or surplus organics
 Disposal Method: H141 - Storage, Bulking, And/Or Transfer Off Site--No Treatment/Reovery (H010-H129) Or (H131-H135)
 Tons: 0.004

Year: 2009
 Gepaid: CAC002642108
 TSD EPA ID: CAD028409019
 CA Waste Code: 343 - Unspecified organic liquid mixture
 Disposal Method: H141 - Storage, Bulking, And/Or Transfer Off Site--No Treatment/Reovery (H010-H129) Or (H131-H135)
 Tons: 0.1054

Year: 2009
 Gepaid: CAC002642108
 TSD EPA ID: CAD028409019
 CA Waste Code: 214 - Unspecified solvent mixture
 Disposal Method: H141 - Storage, Bulking, And/Or Transfer Off Site--No Treatment/Reovery (H010-H129) Or (H131-H135)
 Tons: 0.0108

Additional Info:

MAP FINDINGS

HIGH TECH ARCHITECTURAL PRODUCTS, 1830 AGUA MANSA RD, RIVERSIDE, CA 92509 (Continued)

Year:	2009
Gen EPA ID:	CAC002642108
Shipment Date:	20090508
Creation Date:	Not Reported
Receipt Date:	Not Reported
Manifest ID:	003055379JJK
Trans EPA ID:	CAD983620402
Trans Name:	ADVANCED CLEANUP TECHNOLOGIES INC
Trans 2 EPA ID:	Not Reported
Trans 2 Name:	Not Reported
TSDF EPA ID:	CAD028409019
Trans Name:	CROSBY & OVERTON INC
TSDF Alt EPA ID:	Not Reported
TSDF Alt Name:	Not Reported
Waste Code Description:	343 - Unspecified organic liquid mixture
RCRA Code:	Not Reported
Meth Code:	H141 - Storage, Bulking, And/Or Transfer Off Site--No Treatment/Recovery (H010-H129) Or (H131-H135)
Quantity Tons:	0.153
Waste Quantity:	45
Quantity Unit:	G
Additional Code 1:	Not Reported
Additional Code 2:	Not Reported
Additional Code 3:	Not Reported
Additional Code 4:	Not Reported
Additional Code 5:	Not Reported
Shipment Date:	20090508
Creation Date:	Not Reported
Receipt Date:	Not Reported
Manifest ID:	003055379JJK
Trans EPA ID:	CAD983620402
Trans Name:	ADVANCED CLEANUP TECHNOLOGIES INC
Trans 2 EPA ID:	Not Reported
Trans 2 Name:	Not Reported
TSDF EPA ID:	CAD028409019
Trans Name:	CROSBY & OVERTON INC
TSDF Alt EPA ID:	Not Reported
TSDF Alt Name:	Not Reported
Waste Code Description:	343 - Unspecified organic liquid mixture
RCRA Code:	Not Reported
Meth Code:	H141 - Storage, Bulking, And/Or Transfer Off Site--No Treatment/Recovery (H010-H129) Or (H131-H135)
Quantity Tons:	0.0034
Waste Quantity:	1
Quantity Unit:	G
Additional Code 1:	Not Reported
Additional Code 2:	Not Reported
Additional Code 3:	Not Reported
Additional Code 4:	Not Reported
Additional Code 5:	Not Reported

MAP FINDINGS

HIGH TECH ARCHITECTURAL PRODUCTS, 1830 AGUA MANSA RD, RIVERSIDE, CA 92509 (Continued)

Shipment Date:	20090508
Creation Date:	Not Reported
Receipt Date:	Not Reported
Manifest ID:	003055379JJK
Trans EPA ID:	CAD983620402
Trans Name:	ADVANCED CLEANUP TECHNOLOGIES INC
Trans 2 EPA ID:	Not Reported
Trans 2 Name:	Not Reported
TSDF EPA ID:	CAD028409019
Trans Name:	CROSBY & OVERTON INC
TSDF Alt EPA ID:	Not Reported
TSDF Alt Name:	Not Reported
Waste Code Description:	513 - Empty containers less than 30 gallons
RCRA Code:	Not Reported
Meth Code:	H141 - Storage, Bulking, And/Or Transfer Off Site--No Treatment/Recovery (H010-H129) Or (H131-H135)
Quantity Tons:	0.01
Waste Quantity:	20
Quantity Unit:	P
Additional Code 1:	Not Reported
Additional Code 2:	Not Reported
Additional Code 3:	Not Reported
Additional Code 4:	Not Reported
Additional Code 5:	Not Reported
Shipment Date:	20090508
Creation Date:	7/2/2009 18:30:18
Receipt Date:	20090513
Manifest ID:	003055379JJK
Trans EPA ID:	CAD983620402
Trans Name:	ADVANCED CLEANUP TECHNOLOGIES INC
Trans 2 EPA ID:	Not Reported
Trans 2 Name:	Not Reported
TSDF EPA ID:	CAD028409019
Trans Name:	CROSBY & OVERTON INC
TSDF Alt EPA ID:	Not Reported
TSDF Alt Name:	Not Reported
Waste Code Description:	331 - Off-specification, aged, or surplus organics
RCRA Code:	D001
Meth Code:	H141 - Storage, Bulking, And/Or Transfer Off Site--No Treatment/Recovery (H010-H129) Or (H131-H135)
Quantity Tons:	0.004
Waste Quantity:	8
Quantity Unit:	P
Additional Code 1:	Not Reported
Additional Code 2:	Not Reported
Additional Code 3:	Not Reported
Additional Code 4:	Not Reported
Additional Code 5:	Not Reported
Shipment Date:	20090508
Creation Date:	7/2/2009 18:30:18
Receipt Date:	20090513

MAP FINDINGS

HIGH TECH ARCHITECTURAL PRODUCTS, 1830 AGUA MANSA RD, RIVERSIDE, CA 92509 (Continued)

Manifest ID: 003055379JJK
 Trans EPA ID: CAD983620402
 Trans Name: ADVANCED CLEANUP TECHNOLOGIES INC
 Trans 2 EPA ID: Not Reported
 Trans 2 Name: Not Reported
 TSDf EPA ID: CAD028409019
 Trans Name: CROSBY & OVERTON INC
 TSDf Alt EPA ID: Not Reported
 TSDf Alt Name: Not Reported
 Waste Code Description: 343 - Unspecified organic liquid mixture
 RCRA Code: D001
 Meth Code: H141 - Storage, Bulking, And/Or Transfer Off Site--No Treatment/Recovery (H010-H129) Or (H131-H135)
 Quantity Tons: 0.0986
 Waste Quantity: 29
 Quantity Unit: G
 Additional Code 1: Not Reported
 Additional Code 2: Not Reported
 Additional Code 3: Not Reported
 Additional Code 4: Not Reported
 Additional Code 5: Not Reported

 Shipment Date: 20090508
 Creation Date: 7/2/2009 18:30:18
 Receipt Date: 20090513
 Manifest ID: 003055379JJK
 Trans EPA ID: CAD983620402
 Trans Name: ADVANCED CLEANUP TECHNOLOGIES INC
 Trans 2 EPA ID: Not Reported
 Trans 2 Name: Not Reported
 TSDf EPA ID: CAD028409019
 Trans Name: CROSBY & OVERTON INC
 TSDf Alt EPA ID: Not Reported
 TSDf Alt Name: Not Reported
 Waste Code Description: 214 - Unspecified solvent mixture
 RCRA Code: Not Reported
 Meth Code: H141 - Storage, Bulking, And/Or Transfer Off Site--No Treatment/Recovery (H010-H129) Or (H131-H135)
 Quantity Tons: 0.0108
 Waste Quantity: 3
 Quantity Unit: G
 Additional Code 1: Not Reported
 Additional Code 2: Not Reported
 Additional Code 3: Not Reported
 Additional Code 4: Not Reported
 Additional Code 5: Not Reported

 Shipment Date: 20090508
 Creation Date: 7/2/2009 18:30:18
 Receipt Date: 20090513
 Manifest ID: 003055379JJK
 Trans EPA ID: CAD983620402
 Trans Name: ADVANCED CLEANUP TECHNOLOGIES INC

MAP FINDINGS

HIGH TECH ARCHITECTURAL PRODUCTS, 1830 AGUA MANSA RD, RIVERSIDE, CA 92509 (Continued)

Trans 2 EPA ID: Not Reported
 Trans 2 Name: Not Reported
 TSDf EPA ID: CAD028409019
 Trans Name: CROSBY & OVERTON INC
 TSDf Alt EPA ID: Not Reported
 TSDf Alt Name: Not Reported
 Waste Code Description: 343 - Unspecified organic liquid mixture
 RCRA Code: D002
 Meth Code: H141 - Storage, Bulking, And/Or Transfer Off Site--No Treatment/Reovery (H010-H129) Or (H131-H135)
 Quantity Tons: 0.0068
 Waste Quantity: 2
 Quantity Unit: G
 Additional Code 1: Not Reported
 Additional Code 2: Not Reported
 Additional Code 3: Not Reported
 Additional Code 4: Not Reported
 Additional Code 5: Not Reported

HWTS:

Name: HIGH TECH ARCHITECTURAL PRODUCTS
 Address: 1830 AGUA MANSA RD
 Address 2: Not Reported
 City,State,Zip: RIVERSIDE, CA 92509
 EPA ID: CAC002642108
 Inactive Date: 11/05/2009
 Create Date: 05/08/2009
 Last Act Date: 12/02/2009
 Mailing Name: Not Reported
 Mailing Address: 2950 JEFFERSON ST STE A
 Mailing Address 2: Not Reported
 Mailing City,State,Zip: RIVERSIDE, CA 925048320
 Owner Name: HAROLD ELDRIDGE
 Owner Address: 2950 JEFFERSON ST STE A
 Owner Address 2: Not Reported
 Owner City,State,Zip: RIVERSIDE, CA 925048320
 Contact Name: HAROLD ELDRIDGE
 Contact Address: 2950 JEFFERSON ST STE A
 Contact Address 2: Not Reported
 City,State,Zip: RIVERSIDE, CA 925048320

COMPLETE LOGISTICS INC 1830 AGUA MANSA RD, RIVERSIDE, CA, 925092404		S112975914
◆ B6	NE <1/10 (450 ft. / 0.085 mi.)	Local Lists of Hazardous waste / Contaminated Sites Local Lists of Registered Storage Tanks Other Ascertainable Records
	5 ft. Lower Elevation 894 ft. Above Sea Level	

Worksheet:

MAP FINDINGS

COMPLETE LOGISTICS INC, 1830 AGUA MANSA RD, RIVERSIDE, CA 925092404 (Continued)

CERS HAZ WASTE: Local Lists of Registered Storage Tanks 1/11/2016 22:16:05

Name: BURRTEC WASTE INDUSTRIES, INC.
Address: 1830 AGUA MANSA RD
City,State,Zip: RIVERSIDE, CA 92509
Site ID: 388351
CERS ID: 10320859
CERS Description: Hazardous Waste Generator

CERS TANKS:

Name: BURRTEC WASTE INDUSTRIES, INC.
Address: 1830 AGUA MANSA RD
City,State,Zip: RIVERSIDE, CA 92509
Site ID: 388351
CERS ID: 10320859
CERS Description: Aboveground Petroleum Storage

HAZNET:

Name: COMPLETE LOGISTICS INC
Address: 1830 AGUA MANSA RD
Address 2: Not Reported
City,State,Zip: RIVERSIDE, CA 925092404
Contact: GORDY REIMER EXT 206
Telephone: 6513611158
Mailing Name: Not Reported
Mailing Address: 1670 ETIWANDA AVE

Year: 2009
Gepaid: CAC002639262
TSD EPA ID: CAD028409019
CA Waste Code: 551 - Laboratory waste chemicals
Disposal Method: -
Tons: 0.09

Year: 2009
Gepaid: CAC002639262
TSD EPA ID: CAD028409019
CA Waste Code: -
Disposal Method: H141 - Storage, Bulking, And/Or Transfer Off Site--No Treatment/Reovery (H010-H129) Or (H131-H135)
Tons: Not Reported

Additional Info:

Year: 2009
Gen EPA ID: CAC002639262

Shipment Date: 20090212
Creation Date: 4/8/2009 18:30:46
Receipt Date: 20090217
Manifest ID: 002591118FLE

MAP FINDINGS

COMPLETE LOGISTICS INC, 1830 AGUA MANSA RD, RIVERSIDE, CA 925092404 (Continued)

Trans EPA ID: CAD982413262
 Trans Name: EVERGREEN ENVIRONMENTAL SERVICES
 Trans 2 EPA ID: Not Reported
 Trans 2 Name: Not Reported
 TSDf EPA ID: CAD028409019
 Trans Name: CROSBY & OVERTON
 TSDf Alt EPA ID: Not Reported
 TSDf Alt Name: Not Reported
 Waste Code Description: 551 - Laboratory waste chemicals 561 Detergent and soap
 RCRA Code: Not Reported
 Meth Code: - Not reported
 Quantity Tons: 0.09
 Waste Quantity: 180
 Quantity Unit: P
 Additional Code 1: Not Reported
 Additional Code 2: Not Reported
 Additional Code 3: Not Reported
 Additional Code 4: Not Reported
 Additional Code 5: Not Reported

 Shipment Date: 20090212
 Creation Date: 4/8/2009 18:30:46
 Receipt Date: 20090217
 Manifest ID: 002591118FLE
 Trans EPA ID: CAD982413262
 Trans Name: EVERGREEN ENVIRONMENTAL SERVICES
 Trans 2 EPA ID: Not Reported
 Trans 2 Name: Not Reported
 TSDf EPA ID: CAD028409019
 Trans Name: CROSBY & OVERTON
 TSDf Alt EPA ID: Not Reported
 TSDf Alt Name: Not Reported
 Waste Code Description: - Not reported
 RCRA Code: Not Reported
 Meth Code: H141 - Storage, Bulking, And/Or Transfer Off Site--No Treatment/Recovery (H010-H129) Or (H131-H135)
 Quantity Tons: Not Reported
 Waste Quantity: Not Reported
 Quantity Unit: P
 Additional Code 1: Not Reported
 Additional Code 2: Not Reported
 Additional Code 3: Not Reported
 Additional Code 4: Not Reported
 Additional Code 5: Not Reported

CERS:

Name: BURRTEC WASTE INDUSTRIES, INC.
 Address: 1830 AGUA MANSA RD
 City,State,Zip: RIVERSIDE, CA 92509
 Site ID: 388351
 CERS ID: 10320859

MAP FINDINGS

COMPLETE LOGISTICS INC, 1830 AGUA MANSA RD, RIVERSIDE, CA 925092404 (Continued)

CERS Description: Chemical Storage Facilities

Violations:

Site ID: 388351
 Site Name: Burrtec Waste Industries, Inc.
 Violation Date: 05-08-2019
 Citation: 40 CFR 1 265.173 - U.S. Code of Federal Regulations, Title 40, Chapter 1, Section(s) 265.173
 Violation Description: Failure to meet the following container management requirements: (a) A container holding hazardous waste must always be closed during storage, except when it is necessary to add or remove waste. (b) A container holding hazardous waste must not be opened, handled, or stored in a manner which may rupture the container or cause it to leak.
 Violation Notes: Returned to compliance on 07/02/2019. Used oil holding containers not stored closed at the time of inspection. Containers should have a lid and kept closed when not in immediate use.
 Violation Division: Riverside County Department of Env Health
 Violation Program: HW
 Violation Source: CERS

Site ID: 388351
 Site Name: Burrtec Waste Industries, Inc.
 Violation Date: 05-08-2019
 Citation: 40 CFR 1 265.31 - U.S. Code of Federal Regulations, Title 40, Chapter 1, Section(s) 265.31
 Violation Description: Failure to maintain and operate the facility to minimize the possibility of a fire, explosion, or any unplanned sudden or non-sudden release of hazardous waste or hazardous waste constituents to air, soil, or surface water which could threaten human health or the environment.
 Violation Notes: Returned to compliance on 07/02/2019. Hazardous waste storage area needs housekeeping improvements. Secondary containment needs to be kept free of oil. Open containers need to be kept closed when not in immediate use.
 Violation Division: Riverside County Department of Env Health
 Violation Program: HW
 Violation Source: CERS

Evaluation:

Eval General Type: Compliance Evaluation Inspection
 Eval Date: 03-30-2020
 Violations Found: No
 Eval Type: Routine done by local agency
 Eval Notes: APSA (Burrtec 1830 Agua Mansa)
 Eval Division: Riverside County Department of Env Health
 Eval Program: APSA
 Eval Source: CERS

Eval General Type: Compliance Evaluation Inspection
 Eval Date: 05-08-2019
 Violations Found: No
 Eval Type: Routine done by local agency
 Eval Notes: Hazardous Materials Disclosure Inspection
 Eval Division: Riverside County Department of Env Health
 Eval Program: HMRRP
 Eval Source: CERS

Eval General Type: Compliance Evaluation Inspection
 Eval Date: 05-08-2019
 Violations Found: Yes
 Eval Type: Routine done by local agency

MAP FINDINGS

COMPLETE LOGISTICS INC, 1830 AGUA MANSA RD, RIVERSIDE, CA 925092404 (Continued)

Eval Notes: Hazardous Waste Generator Inspection
 Eval Division: Riverside County Department of Env Health
 Eval Program: HW
 Eval Source: CERS

 Eval General Type: Other/Unknown
 Eval Date: 07-02-2019
 Violations Found: No
 Eval Type: Other, not routine, done by local agency
 Eval Notes: Hazardous Waste Generator follow up (All NOV's corrected)
 Eval Division: Riverside County Department of Env Health
 Eval Program: HW
 Eval Source: CERS

Coordinates:

Site ID: 388351
 Facility Name: Burrtec Waste Industries, Inc.
 Env Int Type Code: APSA
 Program ID: 10320859
 Coord Name: Not Reported
 Ref Point Type Desc: Center of a facility or station.
 Latitude: 34.022780
 Longitude: -117.382330

Affiliation:

Affiliation Type Desc: Facility Mailing Address
 Entity Name: Mailing Address
 Entity Title: Not Reported
 Affiliation Address: 9890 Cherry Ave
 Affiliation City: Fontana
 Affiliation State: CA
 Affiliation Country: Not Reported
 Affiliation Zip: 92335
 Affiliation Phone: Not Reported

 Affiliation Type Desc: CUPA District
 Entity Name: Riverside Cnty Env Health
 Entity Title: Not Reported
 Affiliation Address: 4065 County Circle Drive, Room 104
 Affiliation City: Riverside
 Affiliation State: CA
 Affiliation Country: Not Reported
 Affiliation Zip: 92503
 Affiliation Phone: (951) 358-5055

 Affiliation Type Desc: Environmental Contact
 Entity Name: Environmental Recovery Services, In
 Entity Title: Not Reported
 Affiliation Address: 2650 Lime Avenue
 Affiliation City: Signal Hill

MAP FINDINGS

COMPLETE LOGISTICS INC, 1830 AGUA MANSA RD, RIVERSIDE, CA 925092404 (Continued)

Affiliation State: CA
 Affiliation Country: Not Reported
 Affiliation Zip: 90755
 Affiliation Phone: Not Reported

 Affiliation Type Desc: Legal Owner
 Entity Name: Burrtec Waste Industries, Inc.
 Entity Title: Not Reported
 Affiliation Address: 9890 Cherry Ave
 Affiliation City: Fontana
 Affiliation State: CA
 Affiliation Country: United States
 Affiliation Zip: 92335
 Affiliation Phone: (909) 429-4200

 Affiliation Type Desc: Operator
 Entity Name: Agua Manda MRF LLC.
 Entity Title: Not Reported
 Affiliation Address: Not Reported
 Affiliation City: Not Reported
 Affiliation State: Not Reported
 Affiliation Country: Not Reported
 Affiliation Zip: Not Reported
 Affiliation Phone: (951) 786-0544

 Affiliation Type Desc: Parent Corporation
 Entity Name: Burrtec Waste Industries, Inc.
 Entity Title: Not Reported
 Affiliation Address: Not Reported
 Affiliation City: Not Reported
 Affiliation State: Not Reported
 Affiliation Country: Not Reported
 Affiliation Zip: Not Reported
 Affiliation Phone: Not Reported

HWTS:

Name: COMPLETE LOGISTICS INC
 Address: 1830 AGUA MANSA RD
 Address 2: Not Reported
 City,State,Zip: RIVERSIDE, CA 925092404
 EPA ID: CAC002639262
 Inactive Date: 08/11/2009
 Create Date: 02/11/2009
 Last Act Date: 08/26/2009
 Mailing Name: Not Reported
 Mailing Address: 1670 ETIWANDA AVE
 Mailing Address 2: Not Reported
 Mailing City,State,Zip: ONTARIO, CA 91761
 Owner Name: COMPLETE LOGISTICS INC
 Owner Address: 1670 ETIWANDA AVE

MAP FINDINGS

COMPLETE LOGISTICS INC, 1830 AGUA MANSA RD, RIVERSIDE, CA 925092404 (Continued)

Owner Address 2: Not Reported
 Owner City,State,Zip: ONTARIO, CA 91761
 Contact Name: GORDY REIMER EXT 206
 Contact Address: 1670 ETIWANDA AVE
 Contact Address 2: Not Reported
 City,State,Zip: ONTARIO, CA 91761

ROBERT A. NELSON TRANSFER STATION & MATERIAL RECOVERY FACILI Not Reported, , CA.			S127128217
◆ A7	NNE <1/10	(485 ft. / 0.092 mi.)	Other Ascertainable Records
	6 ft. Lower Elevation	893 ft. Above Sea Level	

Worksheet:

LOS ANGELES CO LF METHANE: 1/11/2016 22:16:05
 Other Ascertainable Records

Name: ROBERT A. NELSON TRANSFER STATION & MATERIAL RECOVERY FACILITY
 Address: Not Reported
 City,State,Zip: CA
 Site Number: 2759
 Status: Not Reported
 Description: Not Reported
 Operator Name: Not Reported
 Operator Telephone: Not Reported
 Sup District: Not Reported
 Shape Length: 313.7607
 Shape Area: 7814.1692948
 Latitude: 34.022339095
 Longitude: -117.38315682

PERMANENT HOUSEHOLD HAZARDOUS WASTE 1780 AGUA MANSA RD, JURUPA VALLEY, CA, 92509			S118230433
◆ 8	NE 1/10 - 1/3	(1230 ft. / 0.233 mi.)	Local Lists of Hazardous waste / Contaminated Sites Other Ascertainable Records
	4 ft. Lower Elevation	895 ft. Above Sea Level	

Worksheet:

CERS HAZ WASTE: Other 10/20/2016
 Ascertainable Records

Name: PERMANENT HOUSEHOLD HAZARDOUS WASTE
 Address: 1780 AGUA MANSA RD
 City,State,Zip: JURUPA VALLEY, CA 92509
 Site ID: 399288
 CERS ID: 10536604
 CERS Description: Hazardous Waste Generator

Name: PERMANENT HOUSEHOLD HAZARDOUS WASTE
 Address: 1780 AGUA MANSA RD

MAP FINDINGS

PERMANENT HOUSEHOLD HAZARDOUS WASTE, 1780 AGUA MANSA RD, JURUPA VALLEY, CA 92509 (Continued)

City,State,Zip: JURUPA VALLEY, CA 92509
 Site ID: 399288
 CERS ID: 10536604
 CERS Description: Household Hazardous Waste Collection

HAZNET:

Name: RIVERSIDE COUNTY DEPARTMENT OF WASTE RESOURCES
 Address: 1780 AGUA MANSA RD
 Address 2: Not Reported
 City,State,Zip: JURUPA VALLEY, CA 92553
 Contact: LISA THOMPSON
 Telephone: 9514863265
 Mailing Name: Not Reported
 Mailing Address: 14310 FREDERICK ST

Year: 2019
 Gepaid: CAH111001253
 TSD EPA ID: NED981723513
 CA Waste Code: 612 - Household waste
 Disposal Method: H141 - Storage, Bulking, And/Or Transfer Off Site--No Treatment/Reovery (H010-H129) Or (H131-H135)
 Tons: 0.89400

Year: 2019
 Gepaid: CAH111001253
 TSD EPA ID: AZR000003681
 CA Waste Code: 223 - Unspecified oil-containing waste
 Disposal Method: H039 - Other Recovery Of Reclamation For Reuse Including Acid Regeneration, Organics Recovery Ect
 Tons: 0.62250

Year: 2019
 Gepaid: CAH111001253
 TSD EPA ID: AZD049318009
 CA Waste Code: 612 - Household waste
 Disposal Method: H141 - Storage, Bulking, And/Or Transfer Off Site--No Treatment/Reovery (H010-H129) Or (H131-H135)
 Tons: 0.01400

Year: 2019
 Gepaid: CAH111001253
 TSD EPA ID: CAD982444481
 CA Waste Code: 612 - Household waste
 Disposal Method: H141 - Storage, Bulking, And/Or Transfer Off Site--No Treatment/Reovery (H010-H129) Or (H131-H135)
 Tons: 18.05610

Year: 2019
 Gepaid: CAH111001253
 TSD EPA ID: NED981723513
 CA Waste Code: 612 - Household waste
 Disposal Method: H040 - Incineration--Thermal Destruction Other Than Use As A Fuel
 Tons: 27.32900

Year: 2018
 Gepaid: CAH111001253

MAP FINDINGS

PERMANENT HOUSEHOLD HAZARDOUS WASTE, 1780 AGUA MANSA RD, JURUPA VALLEY, CA 92509 (Continued)

TSD EPA ID:	CAD982444481
CA Waste Code:	612 - Household waste
Disposal Method:	H141 - Storage, Bulking, And/Or Transfer Off Site--No Treatment/Reovery (H010-H129) Or (H131-H135)
Tons:	16.78425
Year:	2018
Gepaid:	CAH111001253
TSD EPA ID:	UTD981552177
CA Waste Code:	612 - Household waste
Disposal Method:	H040 - Incineration--Thermal Destruction Other Than Use As A Fuel
Tons:	0.08596
Year:	2018
Gepaid:	CAH111001253
TSD EPA ID:	TXD982290140
CA Waste Code:	612 - Household waste
Disposal Method:	H141 - Storage, Bulking, And/Or Transfer Off Site--No Treatment/Reovery (H010-H129) Or (H131-H135)
Tons:	0.35600
Year:	2018
Gepaid:	CAH111001253
TSD EPA ID:	NED981723513
CA Waste Code:	612 - Household waste
Disposal Method:	H040 - Incineration--Thermal Destruction Other Than Use As A Fuel
Tons:	32.87200
Year:	2018
Gepaid:	CAH111001253
TSD EPA ID:	NED981723513
CA Waste Code:	612 - Household waste
Disposal Method:	H141 - Storage, Bulking, And/Or Transfer Off Site--No Treatment/Reovery (H010-H129) Or (H131-H135)
Tons:	0.98850

The Click here to access additional Click here to access 97 additional CA HAZNET: record(s) in the EDR Site Report. detail in the EDR Site Report. database contains
<http://www.edrnet.com/srf2/FinalSiteReport.aspx?ID=4mJ4PVmtwJDC248PFSV4n9.TtVywCj6SnDNkCeE2nb4hr8ym79IFG6SjQ22F49MnHe3Aw.MwTv869KvkMyGN4IcccdPjy34RRmudJ2V2TjPSsVja8YYtCYwK2iIDDFCVMAka4uR8ao2nUFO6SIa8fz4n7nui4VC.M7Tga3qJVL9yKx4nDml.JG I3njPVEVXm2QdtGfwMC8HyDa.Ck57Km4xE8j4BJfGvSIR8qn4iJngc2Aa.0LTJX8TvVZyyUrB37czYjDU1CHSGKnHL4IGNhVkaAuWEe7jE424Y SmYSJoe3f5PPhVda2CctUYw5fUrWDITChz3RE4tK8FY3WzF3cSikA4Y4UUnmC4mm.6ITE850hVDiyxf2inc9mjNw6UzSkOnf55mtNUskGq5NLWIEag2> additional records for this site. Please contact your EDR Account Executive for more information.

Additional Info:

Year:	2011
Gen EPA ID:	CAH111001253
Shipment Date:	20111215
Creation Date:	12/3/2012 22:16:24
Receipt Date:	20120111
Manifest ID:	004817824FLE
Trans EPA ID:	MAD039322250
Trans Name:	CLEAN HARBORS ENVIRONMENTAL SERVICES INC
Trans 2 EPA ID:	MAD039322250
Trans 2 Name:	CLEAN HARBORS ENV SERVICES
TSD EPA ID:	UTD981552177

MAP FINDINGS

PERMANENT HOUSEHOLD HAZARDOUS WASTE, 1780 AGUA MANSA RD, JURUPA VALLEY, CA 92509 (Continued)

Trans Name:	CLEAN HARBORS ARAGONITE LLC
TSDf Alt EPA ID:	Not Reported
TSDf Alt Name:	Not Reported
Waste Code Description:	612 - Household waste
RCRA Code:	Not Reported
Meth Code:	H040 - Incineration--Thermal Destruction Other Than Use As A Fuel
Quantity Tons:	0.2905
Waste Quantity:	581
Quantity Unit:	P
Additional Code 1:	Not Reported
Additional Code 2:	Not Reported
Additional Code 3:	Not Reported
Additional Code 4:	Not Reported
Additional Code 5:	Not Reported
Shipment Date:	20111215
Creation Date:	3/16/2012 20:30:38
Receipt Date:	20111220
Manifest ID:	004817825FLE
Trans EPA ID:	MAD039322250
Trans Name:	CLEAN HARBORS ENVIRONMENTAL SERVICES INC
Trans 2 EPA ID:	Not Reported
Trans 2 Name:	Not Reported
TSDf EPA ID:	CAD044429835
Trans Name:	CLEAN HARBORS WILMINGTON LLC
TSDf Alt EPA ID:	Not Reported
TSDf Alt Name:	Not Reported
Waste Code Description:	612 - Household waste
RCRA Code:	Not Reported
Meth Code:	H141 - Storage, Bulking, And/Or Transfer Off Site--No Treatment/Recovery (H010-H129) Or (H131-H135)
Quantity Tons:	0.848
Waste Quantity:	1696
Quantity Unit:	P
Additional Code 1:	Not Reported
Additional Code 2:	Not Reported
Additional Code 3:	Not Reported
Additional Code 4:	Not Reported
Additional Code 5:	Not Reported
Shipment Date:	20111215
Creation Date:	3/16/2012 20:30:38
Receipt Date:	20111220
Manifest ID:	004817825FLE
Trans EPA ID:	MAD039322250
Trans Name:	CLEAN HARBORS ENVIRONMENTAL SERVICES INC
Trans 2 EPA ID:	Not Reported
Trans 2 Name:	Not Reported
TSDf EPA ID:	CAD044429835
Trans Name:	CLEAN HARBORS WILMINGTON LLC
TSDf Alt EPA ID:	Not Reported
TSDf Alt Name:	Not Reported

MAP FINDINGS

PERMANENT HOUSEHOLD HAZARDOUS WASTE, 1780 AGUA MANSA RD, JURUPA VALLEY, CA 92509 (Continued)

Waste Code Description:	612 - Household waste
RCRA Code:	Not Reported
Meth Code:	H141 - Storage, Bulking, And/Or Transfer Off Site--No Treatment/Reovery (H010-H129) Or (H131-H135)
Quantity Tons:	0.3595
Waste Quantity:	719
Quantity Unit:	P
Additional Code 1:	Not Reported
Additional Code 2:	Not Reported
Additional Code 3:	Not Reported
Additional Code 4:	Not Reported
Additional Code 5:	Not Reported
Shipment Date:	20111215
Creation Date:	3/16/2012 20:30:38
Receipt Date:	20111220
Manifest ID:	004817825FLE
Trans EPA ID:	MAD039322250
Trans Name:	CLEAN HARBORS ENVIRONMENTAL SERVICES INC
Trans 2 EPA ID:	Not Reported
Trans 2 Name:	Not Reported
TSDf EPA ID:	CAD044429835
Trans Name:	CLEAN HARBORS WILMINGTON LLC
TSDf Alt EPA ID:	Not Reported
TSDf Alt Name:	Not Reported
Waste Code Description:	612 - Household waste
RCRA Code:	Not Reported
Meth Code:	H141 - Storage, Bulking, And/Or Transfer Off Site--No Treatment/Reovery (H010-H129) Or (H131-H135)
Quantity Tons:	1.6985
Waste Quantity:	3397
Quantity Unit:	P
Additional Code 1:	Not Reported
Additional Code 2:	Not Reported
Additional Code 3:	Not Reported
Additional Code 4:	Not Reported
Additional Code 5:	Not Reported
Shipment Date:	20111215
Creation Date:	12/3/2012 22:16:24
Receipt Date:	20120111
Manifest ID:	004817824FLE
Trans EPA ID:	MAD039322250
Trans Name:	CLEAN HARBORS ENVIRONMENTAL SERVICES INC
Trans 2 EPA ID:	MAD039322250
Trans 2 Name:	CLEAN HARBORS ENV SERVICES
TSDf EPA ID:	UTD981552177
Trans Name:	CLEAN HARBORS ARAGONITE LLC
TSDf Alt EPA ID:	Not Reported
TSDf Alt Name:	Not Reported
Waste Code Description:	612 - Household waste
RCRA Code:	Not Reported
Meth Code:	H040 - Incineration--Thermal Destruction Other Than Use As A Fuel

MAP FINDINGS

PERMANENT HOUSEHOLD HAZARDOUS WASTE, 1780 AGUA MANSA RD, JURUPA VALLEY, CA 92509 (Continued)

Quantity Tons:	0.012
Waste Quantity:	24
Quantity Unit:	P
Additional Code 1:	Not Reported
Additional Code 2:	Not Reported
Additional Code 3:	Not Reported
Additional Code 4:	Not Reported
Additional Code 5:	Not Reported
Shipment Date:	20111215
Creation Date:	4/25/2012 20:30:29
Receipt Date:	20111222
Manifest ID:	004817823FLE
Trans EPA ID:	MAD039322250
Trans Name:	CLEAN HARBORS ENVIRONMENTAL SERVICES INC
Trans 2 EPA ID:	AZR000508515
Trans 2 Name:	SLT EXPRESSWAY INC
TSDf EPA ID:	UTD981552177
Trans Name:	CLEAN HARBORS ARAGONITE LLC
TSDf Alt EPA ID:	Not Reported
TSDf Alt Name:	Not Reported
Waste Code Description:	612 - Household waste
RCRA Code:	Not Reported
Meth Code:	H040 - Incineration--Thermal Destruction Other Than Use As A Fuel
Quantity Tons:	0.1945
Waste Quantity:	389
Quantity Unit:	P
Additional Code 1:	Not Reported
Additional Code 2:	Not Reported
Additional Code 3:	Not Reported
Additional Code 4:	Not Reported
Additional Code 5:	Not Reported
Shipment Date:	20111215
Creation Date:	12/3/2012 22:16:24
Receipt Date:	20120111
Manifest ID:	004817824FLE
Trans EPA ID:	MAD039322250
Trans Name:	CLEAN HARBORS ENVIRONMENTAL SERVICES INC
Trans 2 EPA ID:	MAD039322250
Trans 2 Name:	CLEAN HARBORS ENV SERVICES
TSDf EPA ID:	UTD981552177
Trans Name:	CLEAN HARBORS ARAGONITE LLC
TSDf Alt EPA ID:	Not Reported
TSDf Alt Name:	Not Reported
Waste Code Description:	612 - Household waste
RCRA Code:	Not Reported
Meth Code:	H040 - Incineration--Thermal Destruction Other Than Use As A Fuel
Quantity Tons:	1.6525
Waste Quantity:	3305
Quantity Unit:	P

MAP FINDINGS

PERMANENT HOUSEHOLD HAZARDOUS WASTE, 1780 AGUA MANSA RD, JURUPA VALLEY, CA 92509 (Continued)

Additional Code 1:	Not Reported
Additional Code 2:	Not Reported
Additional Code 3:	Not Reported
Additional Code 4:	Not Reported
Additional Code 5:	Not Reported
Shipment Date:	20111215
Creation Date:	Not Reported
Receipt Date:	Not Reported
Manifest ID:	004817824FLE
Trans EPA ID:	MAD039322250
Trans Name:	CLEAN HARBORS ENVIRONMENTAL SERVICES INC
Trans 2 EPA ID:	MAD039322250
Trans 2 Name:	CLEAN HARBORS ENV SERVICES
TSDf EPA ID:	UTD981552177
Trans Name:	CLEAN HARBORS ARAGONITE LLC
TSDf Alt EPA ID:	Not Reported
TSDf Alt Name:	Not Reported
Waste Code Description:	612 - Household waste
RCRA Code:	Not Reported
Meth Code:	H040 - Incineration--Thermal Destruction Other Than Use As A Fuel
Quantity Tons:	0.0965
Waste Quantity:	193
Quantity Unit:	P
Additional Code 1:	Not Reported
Additional Code 2:	Not Reported
Additional Code 3:	Not Reported
Additional Code 4:	Not Reported
Additional Code 5:	Not Reported
Shipment Date:	20111215
Creation Date:	Not Reported
Receipt Date:	Not Reported
Manifest ID:	004817824FLE
Trans EPA ID:	MAD039322250
Trans Name:	CLEAN HARBORS ENVIRONMENTAL SERVICES INC
Trans 2 EPA ID:	MAD039322250
Trans 2 Name:	CLEAN HARBORS ENV SERVICES
TSDf EPA ID:	UTD981552177
Trans Name:	CLEAN HARBORS ARAGONITE LLC
TSDf Alt EPA ID:	Not Reported
TSDf Alt Name:	Not Reported
Waste Code Description:	612 - Household waste
RCRA Code:	Not Reported
Meth Code:	H040 - Incineration--Thermal Destruction Other Than Use As A Fuel
Quantity Tons:	0.002
Waste Quantity:	4
Quantity Unit:	P
Additional Code 1:	Not Reported
Additional Code 2:	Not Reported
Additional Code 3:	Not Reported

MAP FINDINGS

PERMANENT HOUSEHOLD HAZARDOUS WASTE, 1780 AGUA MANSA RD, JURUPA VALLEY, CA 92509 (Continued)

Additional Code 4: Not Reported
 Additional Code 5: Not Reported
 Shipment Date: 20111215
 Creation Date: Not Reported
 Receipt Date: Not Reported
 Manifest ID: 004817824FLE
 Trans EPA ID: MAD039322250
 Trans Name: CLEAN HARBORS ENVIRONMENTAL SERVICES INC
 Trans 2 EPA ID: MAD039322250
 Trans 2 Name: CLEAN HARBORS ENV SERVICES
 TSDf EPA ID: UTD981552177
 Trans Name: CLEAN HARBORS ARAGONITE LLC
 TSDf Alt EPA ID: Not Reported
 TSDf Alt Name: Not Reported
 Waste Code Description: 612 - Household waste
 RCRA Code: Not Reported
 Meth Code: H040 - Incineration--Thermal Destruction Other Than Use As A Fuel
 Quantity Tons: 0.3125
 Waste Quantity: 625
 Quantity Unit: P
 Additional Code 1: Not Reported
 Additional Code 2: Not Reported
 Additional Code 3: Not Reported
 Additional Code 4: Not Reported
 Additional Code 5: Not Reported

Additional Info:

Year: 2014
 Gen EPA ID: CAH111001253
 Shipment Date: 20141223
 Creation Date: 3/27/2015 22:15:05
 Receipt Date: 20141230
 Manifest ID: 008152632FLE
 Trans EPA ID: MAD039322250
 Trans Name: CLEAN HARBORS ENVIRONMENTAL SERVICES INC
 Trans 2 EPA ID: Not Reported
 Trans 2 Name: Not Reported
 TSDf EPA ID: CAD044429835
 Trans Name: CLEAN HARBORS WILMINGTON LLC
 TSDf Alt EPA ID: Not Reported
 TSDf Alt Name: Not Reported
 Waste Code Description: 612 - Household waste
 RCRA Code: Not Reported
 Meth Code: H141 - Storage, Bulking, And/Or Transfer Off Site--No Treatment/Recovery (H010-H129) Or (H131-H135)
 Quantity Tons: 0.3265
 Waste Quantity: 653
 Quantity Unit: P
 Additional Code 1: Not Reported

MAP FINDINGS

PERMANENT HOUSEHOLD HAZARDOUS WASTE, 1780 AGUA MANSA RD, JURUPA VALLEY, CA 92509 (Continued)

Additional Code 2:	Not Reported
Additional Code 3:	Not Reported
Additional Code 4:	Not Reported
Additional Code 5:	Not Reported
Shipment Date:	20141223
Creation Date:	3/27/2015 22:15:05
Receipt Date:	20141230
Manifest ID:	008152632FLE
Trans EPA ID:	MAD039322250
Trans Name:	CLEAN HARBORS ENVIRONMENTAL SERVICES INC
Trans 2 EPA ID:	Not Reported
Trans 2 Name:	Not Reported
TSDf EPA ID:	CAD044429835
Trans Name:	CLEAN HARBORS WILMINGTON LLC
TSDf Alt EPA ID:	Not Reported
TSDf Alt Name:	Not Reported
Waste Code Description:	612 - Household waste
RCRA Code:	Not Reported
Meth Code:	H141 - Storage, Bulking, And/Or Transfer Off Site--No Treatment/Reovery (H010-H129) Or (H131-H135)
Quantity Tons:	0.2655
Waste Quantity:	531
Quantity Unit:	P
Additional Code 1:	Not Reported
Additional Code 2:	Not Reported
Additional Code 3:	Not Reported
Additional Code 4:	Not Reported
Additional Code 5:	Not Reported
Shipment Date:	20141223
Creation Date:	6/25/2015 22:15:29
Receipt Date:	20150103
Manifest ID:	008152631FLE
Trans EPA ID:	MAD039322250
Trans Name:	CLEAN HARBORS ENVIRONMENTAL SERVICES INC
Trans 2 EPA ID:	MOR000501973
Trans 2 Name:	R&R
TSDf EPA ID:	NED981723513
Trans Name:	CLEAN HARBORS ENV SERVICES INC
TSDf Alt EPA ID:	Not Reported
TSDf Alt Name:	Not Reported
Waste Code Description:	612 - Household waste
RCRA Code:	Not Reported
Meth Code:	H040 - Incineration--Thermal Destruction Other Than Use As A Fuel
Quantity Tons:	0.115
Waste Quantity:	230
Quantity Unit:	P
Additional Code 1:	Not Reported
Additional Code 2:	Not Reported
Additional Code 3:	Not Reported
Additional Code 4:	Not Reported

MAP FINDINGS

PERMANENT HOUSEHOLD HAZARDOUS WASTE, 1780 AGUA MANSA RD, JURUPA VALLEY, CA 92509 (Continued)

Additional Code 5:	Not Reported
Shipment Date:	20141223
Creation Date:	6/25/2015 22:15:29
Receipt Date:	20150103
Manifest ID:	008152631FLE
Trans EPA ID:	MAD039322250
Trans Name:	CLEAN HARBORS ENVIRONMENTAL SERVICES INC
Trans 2 EPA ID:	MOR000501973
Trans 2 Name:	R&R
TSDf EPA ID:	NED981723513
Trans Name:	CLEAN HARBORS ENV SERVICES INC
TSDf Alt EPA ID:	Not Reported
TSDf Alt Name:	Not Reported
Waste Code Description:	612 - Household waste
RCRA Code:	Not Reported
Meth Code:	H040 - Incineration--Thermal Destruction Other Than Use As A Fuel
Quantity Tons:	0.3645
Waste Quantity:	729
Quantity Unit:	P
Additional Code 1:	Not Reported
Additional Code 2:	Not Reported
Additional Code 3:	Not Reported
Additional Code 4:	Not Reported
Additional Code 5:	Not Reported
Shipment Date:	20141223
Creation Date:	3/27/2015 22:15:05
Receipt Date:	20141230
Manifest ID:	008152632FLE
Trans EPA ID:	MAD039322250
Trans Name:	CLEAN HARBORS ENVIRONMENTAL SERVICES INC
Trans 2 EPA ID:	Not Reported
Trans 2 Name:	Not Reported
TSDf EPA ID:	CAD044429835
Trans Name:	CLEAN HARBORS WILMINGTON LLC
TSDf Alt EPA ID:	Not Reported
TSDf Alt Name:	Not Reported
Waste Code Description:	- Not reported
RCRA Code:	Not Reported
Meth Code:	- Not reported
Quantity Tons:	0.5395
Waste Quantity:	1079
Quantity Unit:	P
Additional Code 1:	Not Reported
Additional Code 2:	Not Reported
Additional Code 3:	Not Reported
Additional Code 4:	Not Reported
Additional Code 5:	Not Reported
Shipment Date:	20141223

MAP FINDINGS

PERMANENT HOUSEHOLD HAZARDOUS WASTE, 1780 AGUA MANSA RD, JURUPA VALLEY, CA 92509 (Continued)

Creation Date: 8/10/2015 22:15:09
 Receipt Date: 20150109
 Manifest ID: 008152630FLE
 Trans EPA ID: MAD039322250
 Trans Name: CLEAN HARBORS ENVIRONMENTAL SERVICES INC
 Trans 2 EPA ID: AZR000513770
 Trans 2 Name: SLT
 TSDf EPA ID: UTD981552177
 Trans Name: CLEAN HARBORS ARAGONITE LLC
 TSDf Alt EPA ID: Not Reported
 TSDf Alt Name: Not Reported
 Waste Code Description: 612 - Household waste
 RCRA Code: Not Reported
 Meth Code: H040 - Incineration--Thermal Destruction Other Than Use As A Fuel
 Quantity Tons: 0.094
 Waste Quantity: 188
 Quantity Unit: P
 Additional Code 1: Not Reported
 Additional Code 2: Not Reported
 Additional Code 3: Not Reported
 Additional Code 4: Not Reported
 Additional Code 5: Not Reported

 Shipment Date: 20141223
 Creation Date: 8/10/2015 22:15:09
 Receipt Date: 20150109
 Manifest ID: 008152630FLE
 Trans EPA ID: MAD039322250
 Trans Name: CLEAN HARBORS ENVIRONMENTAL SERVICES INC
 Trans 2 EPA ID: AZR000513770
 Trans 2 Name: SLT
 TSDf EPA ID: UTD981552177
 Trans Name: CLEAN HARBORS ARAGONITE LLC
 TSDf Alt EPA ID: Not Reported
 TSDf Alt Name: Not Reported
 Waste Code Description: 612 - Household waste
 RCRA Code: Not Reported
 Meth Code: H040 - Incineration--Thermal Destruction Other Than Use As A Fuel
 Quantity Tons: 0.112
 Waste Quantity: 224
 Quantity Unit: P
 Additional Code 1: Not Reported
 Additional Code 2: Not Reported
 Additional Code 3: Not Reported
 Additional Code 4: Not Reported
 Additional Code 5: Not Reported

 Shipment Date: 20141223
 Creation Date: 8/10/2015 22:15:09
 Receipt Date: 20150109
 Manifest ID: 008152630FLE

MAP FINDINGS

PERMANENT HOUSEHOLD HAZARDOUS WASTE, 1780 AGUA MANSA RD, JURUPA VALLEY, CA 92509 (Continued)

Trans EPA ID: MAD039322250
 Trans Name: CLEAN HARBORS ENVIRONMENTAL SERVICES INC
 Trans 2 EPA ID: AZR000513770
 Trans 2 Name: SLT
 TSDf EPA ID: UTD981552177
 Trans Name: CLEAN HARBORS ARAGONITE LLC
 TSDf Alt EPA ID: Not Reported
 TSDf Alt Name: Not Reported
 Waste Code Description: 612 - Household waste
 RCRA Code: Not Reported
 Meth Code: H040 - Incineration--Thermal Destruction Other Than Use As A Fuel
 Quantity Tons: 0.206
 Waste Quantity: 412
 Quantity Unit: P
 Additional Code 1: Not Reported
 Additional Code 2: Not Reported
 Additional Code 3: Not Reported
 Additional Code 4: Not Reported
 Additional Code 5: Not Reported

 Shipment Date: 20141223
 Creation Date: 6/25/2015 22:15:29
 Receipt Date: 20150103
 Manifest ID: 008152631FLE
 Trans EPA ID: MAD039322250
 Trans Name: CLEAN HARBORS ENVIRONMENTAL SERVICES INC
 Trans 2 EPA ID: MOR000501973
 Trans 2 Name: R&R
 TSDf EPA ID: NED981723513
 Trans Name: CLEAN HARBORS ENV SERVICES INC
 TSDf Alt EPA ID: Not Reported
 TSDf Alt Name: Not Reported
 Waste Code Description: 612 - Household waste
 RCRA Code: Not Reported
 Meth Code: H040 - Incineration--Thermal Destruction Other Than Use As A Fuel
 Quantity Tons: 0.473
 Waste Quantity: 946
 Quantity Unit: P
 Additional Code 1: Not Reported
 Additional Code 2: Not Reported
 Additional Code 3: Not Reported
 Additional Code 4: Not Reported
 Additional Code 5: Not Reported

 Shipment Date: 20141202
 Creation Date: 6/24/2015 22:15:49
 Receipt Date: 20141206
 Manifest ID: 007806051FLE
 Trans EPA ID: MAD039322250
 Trans Name: CLEAN HARBORS ENVIRONMENTAL SERVICES INC
 Trans 2 EPA ID: AZR000513770

MAP FINDINGS

PERMANENT HOUSEHOLD HAZARDOUS WASTE, 1780 AGUA MANSA RD, JURUPA VALLEY, CA 92509 (Continued)

Trans 2 Name: SLT
 TSDf EPA ID: NED981723513
 Trans Name: CLEAN HARBORS ENV SERVICES INC
 TSDf Alt EPA ID: Not Reported
 TSDf Alt Name: Not Reported
 Waste Code Description: 612 - Household waste
 RCRA Code: Not Reported
 Meth Code: H040 - Incineration--Thermal Destruction Other Than Use As A Fuel
 Quantity Tons: 0.443
 Waste Quantity: 886
 Quantity Unit: P
 Additional Code 1: Not Reported
 Additional Code 2: Not Reported
 Additional Code 3: Not Reported
 Additional Code 4: Not Reported
 Additional Code 5: Not Reported

Additional Info:

Year: 2013
 Gen EPA ID: CAH111001253
 Shipment Date: 20131211
 Creation Date: 5/10/2014 22:15:07
 Receipt Date: 20131216
 Manifest ID: 006985680FLE
 Trans EPA ID: MAD039322250
 Trans Name: CLEAN HARBORS ENVIRONMENTAL SERVICES INC
 Trans 2 EPA ID: AZR000508515
 Trans 2 Name: SLT
 TSDf EPA ID: NED981723513
 Trans Name: CLEAN HARBORS ENV SERVICES INC
 TSDf Alt EPA ID: Not Reported
 TSDf Alt Name: Not Reported
 Waste Code Description: 612 - Household waste
 RCRA Code: Not Reported
 Meth Code: H040 - Incineration--Thermal Destruction Other Than Use As A Fuel
 Quantity Tons: 0.42
 Waste Quantity: 840
 Quantity Unit: P
 Additional Code 1: Not Reported
 Additional Code 2: Not Reported
 Additional Code 3: Not Reported
 Additional Code 4: Not Reported
 Additional Code 5: Not Reported
 Shipment Date: 20131211
 Creation Date: 5/20/2014 22:14:51
 Receipt Date: 20131219
 Manifest ID: 006985679FLE
 Trans EPA ID: MAD039322250

MAP FINDINGS

PERMANENT HOUSEHOLD HAZARDOUS WASTE, 1780 AGUA MANSA RD, JURUPA VALLEY, CA 92509 (Continued)

Trans Name: CLEAN HARBORS ENVIRONMENTAL SERVICES INC
 Trans 2 EPA ID: AZR000508515
 Trans 2 Name: SLT
 TSDf EPA ID: UTD981552177
 Trans Name: CLEAN HARBORS ARAGONITE LLC
 TSDf Alt EPA ID: Not Reported
 TSDf Alt Name: Not Reported
 Waste Code Description: 612 - Household waste
 RCRA Code: Not Reported
 Meth Code: H040 - Incineration--Thermal Destruction Other Than Use As A Fuel
 Quantity Tons: 0.0095
 Waste Quantity: 19
 Quantity Unit: P
 Additional Code 1: Not Reported
 Additional Code 2: Not Reported
 Additional Code 3: Not Reported
 Additional Code 4: Not Reported
 Additional Code 5: Not Reported

 Shipment Date: 20131211
 Creation Date: 5/20/2014 22:14:51
 Receipt Date: 20131219
 Manifest ID: 006985679FLE
 Trans EPA ID: MAD039322250
 Trans Name: CLEAN HARBORS ENVIRONMENTAL SERVICES INC
 Trans 2 EPA ID: AZR000508515
 Trans 2 Name: SLT
 TSDf EPA ID: UTD981552177
 Trans Name: CLEAN HARBORS ARAGONITE LLC
 TSDf Alt EPA ID: Not Reported
 TSDf Alt Name: Not Reported
 Waste Code Description: 612 - Household waste
 RCRA Code: Not Reported
 Meth Code: H040 - Incineration--Thermal Destruction Other Than Use As A Fuel
 Quantity Tons: 0.0125
 Waste Quantity: 25
 Quantity Unit: P
 Additional Code 1: Not Reported
 Additional Code 2: Not Reported
 Additional Code 3: Not Reported
 Additional Code 4: Not Reported
 Additional Code 5: Not Reported

 Shipment Date: 20131211
 Creation Date: 5/20/2014 22:14:51
 Receipt Date: 20131219
 Manifest ID: 006985679FLE
 Trans EPA ID: MAD039322250
 Trans Name: CLEAN HARBORS ENVIRONMENTAL SERVICES INC
 Trans 2 EPA ID: AZR000508515
 Trans 2 Name: SLT

MAP FINDINGS

PERMANENT HOUSEHOLD HAZARDOUS WASTE, 1780 AGUA MANSA RD, JURUPA VALLEY, CA 92509 (Continued)

TSDf EPA ID: UTD981552177
 Trans Name: CLEAN HARBORS ARAGONITE LLC
 TSDf Alt EPA ID: Not Reported
 TSDf Alt Name: Not Reported
 Waste Code Description: 612 - Household waste
 RCRA Code: Not Reported
 Meth Code: H040 - Incineration--Thermal Destruction Other Than Use As A Fuel
 Quantity Tons: 0.095
 Waste Quantity: 190
 Quantity Unit: P
 Additional Code 1: Not Reported
 Additional Code 2: Not Reported
 Additional Code 3: Not Reported
 Additional Code 4: Not Reported
 Additional Code 5: Not Reported

 Shipment Date: 20131211
 Creation Date: 5/20/2014 22:14:51
 Receipt Date: 20131219
 Manifest ID: 006985679FLE
 Trans EPA ID: MAD039322250
 Trans Name: CLEAN HARBORS ENVIRONMENTAL SERVICES INC
 Trans 2 EPA ID: AZR000508515
 Trans 2 Name: SLT
 TSDf EPA ID: UTD981552177
 Trans Name: CLEAN HARBORS ARAGONITE LLC
 TSDf Alt EPA ID: Not Reported
 TSDf Alt Name: Not Reported
 Waste Code Description: 612 - Household waste
 RCRA Code: Not Reported
 Meth Code: H040 - Incineration--Thermal Destruction Other Than Use As A Fuel
 Quantity Tons: 0.1095
 Waste Quantity: 219
 Quantity Unit: P
 Additional Code 1: Not Reported
 Additional Code 2: Not Reported
 Additional Code 3: Not Reported
 Additional Code 4: Not Reported
 Additional Code 5: Not Reported

 Shipment Date: 20131211
 Creation Date: 5/10/2014 22:15:07
 Receipt Date: 20131216
 Manifest ID: 006985680FLE
 Trans EPA ID: MAD039322250
 Trans Name: CLEAN HARBORS ENVIRONMENTAL SERVICES INC
 Trans 2 EPA ID: AZR000508515
 Trans 2 Name: SLT
 TSDf EPA ID: NED981723513
 Trans Name: CLEAN HARBORS ENV SERVICES INC
 TSDf Alt EPA ID: Not Reported

MAP FINDINGS

PERMANENT HOUSEHOLD HAZARDOUS WASTE, 1780 AGUA MANSA RD, JURUPA VALLEY, CA 92509 (Continued)

TSDf Alt Name:	Not Reported
Waste Code Description:	612 - Household waste
RCRA Code:	Not Reported
Meth Code:	H040 - Incineration--Thermal Destruction Other Than Use As A Fuel
Quantity Tons:	0.745
Waste Quantity:	1490
Quantity Unit:	P
Additional Code 1:	Not Reported
Additional Code 2:	Not Reported
Additional Code 3:	Not Reported
Additional Code 4:	Not Reported
Additional Code 5:	Not Reported
Shipment Date:	20131211
Creation Date:	5/10/2014 22:15:07
Receipt Date:	20131216
Manifest ID:	006985680FLE
Trans EPA ID:	MAD039322250
Trans Name:	CLEAN HARBORS ENVIRONMENTAL SERVICES INC
Trans 2 EPA ID:	AZR000508515
Trans 2 Name:	SLT
TSDf EPA ID:	NED981723513
Trans Name:	CLEAN HARBORS ENV SERVICES INC
TSDf Alt EPA ID:	Not Reported
TSDf Alt Name:	Not Reported
Waste Code Description:	612 - Household waste
RCRA Code:	Not Reported
Meth Code:	H040 - Incineration--Thermal Destruction Other Than Use As A Fuel
Quantity Tons:	0.445
Waste Quantity:	890
Quantity Unit:	P
Additional Code 1:	Not Reported
Additional Code 2:	Not Reported
Additional Code 3:	Not Reported
Additional Code 4:	Not Reported
Additional Code 5:	Not Reported
Shipment Date:	20131211
Creation Date:	Not Reported
Receipt Date:	Not Reported
Manifest ID:	006985681FLE
Trans EPA ID:	MAD039322250
Trans Name:	CLEAN HARBORS ENVIRONMENTAL SERVICES INC
Trans 2 EPA ID:	Not Reported
Trans 2 Name:	Not Reported
TSDf EPA ID:	CAD044429835
Trans Name:	CLEAN HARBORS WILMINGTON LLC
TSDf Alt EPA ID:	Not Reported
TSDf Alt Name:	Not Reported
Waste Code Description:	612 - Household waste
RCRA Code:	Not Reported

MAP FINDINGS

PERMANENT HOUSEHOLD HAZARDOUS WASTE, 1780 AGUA MANSA RD, JURUPA VALLEY, CA 92509 (Continued)

Meth Code: H141 - Storage, Bulking, And/Or Transfer Off Site--No Treatment/Reovery (H010-H129) Or (H131-H135)
 Quantity Tons: 0.383
 Waste Quantity: 766
 Quantity Unit: P
 Additional Code 1: Not Reported
 Additional Code 2: Not Reported
 Additional Code 3: Not Reported
 Additional Code 4: Not Reported
 Additional Code 5: Not Reported

 Shipment Date: 20131211
 Creation Date: 5/10/2014 22:15:07
 Receipt Date: 20131216
 Manifest ID: 006985680FLE
 Trans EPA ID: MAD039322250
 Trans Name: CLEAN HARBORS ENVIRONMENTAL SERVICES INC
 Trans 2 EPA ID: AZR000508515
 Trans 2 Name: SLT
 TSDf EPA ID: NED981723513
 Trans Name: CLEAN HARBORS ENV SERVICES INC
 TSDf Alt EPA ID: Not Reported
 TSDf Alt Name: Not Reported
 Waste Code Description: 612 - Household waste
 RCRA Code: Not Reported
 Meth Code: H040 - Incineration--Thermal Destruction Other Than Use As A Fuel
 Quantity Tons: 0.269
 Waste Quantity: 538
 Quantity Unit: P
 Additional Code 1: Not Reported
 Additional Code 2: Not Reported
 Additional Code 3: Not Reported
 Additional Code 4: Not Reported
 Additional Code 5: Not Reported

 Shipment Date: 20131211
 Creation Date: 4/7/2014 22:15:09
 Receipt Date: 20131216
 Manifest ID: 006985681FLE
 Trans EPA ID: MAD039322250
 Trans Name: CLEAN HARBORS ENVIRONMENTAL SERVICES INC
 Trans 2 EPA ID: Not Reported
 Trans 2 Name: Not Reported
 TSDf EPA ID: CAD044429835
 Trans Name: CLEAN HARBORS WILMINGTON LLC
 TSDf Alt EPA ID: Not Reported
 TSDf Alt Name: Not Reported
 Waste Code Description: 612 - Household waste
 RCRA Code: Not Reported
 Meth Code: H141 - Storage, Bulking, And/Or Transfer Off Site--No Treatment/Reovery (H010-H129) Or (H131-H135)
 Quantity Tons: 0.603
 Waste Quantity: 1206

MAP FINDINGS

PERMANENT HOUSEHOLD HAZARDOUS WASTE, 1780 AGUA MANSA RD, JURUPA VALLEY, CA 92509 (Continued)

Quantity Unit: P
 Additional Code 1: Not Reported
 Additional Code 2: Not Reported
 Additional Code 3: Not Reported
 Additional Code 4: Not Reported
 Additional Code 5: Not Reported

Additional Info:

Year: 2009
 Gen EPA ID: CAH111001253
 Shipment Date: 20091217
 Creation Date: Not Reported
 Receipt Date: Not Reported
 Manifest ID: 001987143JJK
 Trans EPA ID: MAD039322250
 Trans Name: CLEAN HARBORS ENVIRONMENTAL SERVICES INC
 Trans 2 EPA ID: Not Reported
 Trans 2 Name: Not Reported
 TSDf EPA ID: CAD044429835
 Trans Name: CLEAN HARBORS WILMINGTON LLC
 TSDf Alt EPA ID: Not Reported
 TSDf Alt Name: Not Reported
 Waste Code Description: 612 - Household waste
 RCRA Code: Not Reported
 Meth Code: H141 - Storage, Bulking, And/Or Transfer Off Site--No Treatment/Recovery (H010-H129) Or (H131-H135)
 Quantity Tons: 0.125
 Waste Quantity: 250
 Quantity Unit: P
 Additional Code 1: Not Reported
 Additional Code 2: Not Reported
 Additional Code 3: Not Reported
 Additional Code 4: Not Reported
 Additional Code 5: Not Reported
 Shipment Date: 20091217
 Creation Date: 7/20/2010 18:30:24
 Receipt Date: 20100112
 Manifest ID: 001987141JJK
 Trans EPA ID: MAD039322250
 Trans Name: CLEAN HARBORS ENVIRONMENTAL SERVICES INC
 Trans 2 EPA ID: MAD039322250
 Trans 2 Name: CLEAN HARBORS ENV SVCS
 TSDf EPA ID: TXD055141378
 Trans Name: CLEAN HARBORS DEER PARK LP
 TSDf Alt EPA ID: Not Reported
 TSDf Alt Name: Not Reported
 Waste Code Description: 612 - Household waste
 RCRA Code: Not Reported
 Meth Code: H040 - Incineration--Thermal Destruction Other Than Use As A Fuel

MAP FINDINGS

PERMANENT HOUSEHOLD HAZARDOUS WASTE, 1780 AGUA MANSA RD, JURUPA VALLEY, CA 92509 (Continued)

Quantity Tons:	0.2175
Waste Quantity:	435
Quantity Unit:	P
Additional Code 1:	Not Reported
Additional Code 2:	Not Reported
Additional Code 3:	Not Reported
Additional Code 4:	Not Reported
Additional Code 5:	Not Reported
Shipment Date:	20091217
Creation Date:	Not Reported
Receipt Date:	Not Reported
Manifest ID:	001987141JJK
Trans EPA ID:	MAD039322250
Trans Name:	CLEAN HARBORS ENVIRONMENTAL SERVICES INC
Trans 2 EPA ID:	MAD039322250
Trans 2 Name:	CLEAN HARBORS ENV SVCS
TSDf EPA ID:	TXD055141378
Trans Name:	CLEAN HARBORS DEER PARK LP
TSDf Alt EPA ID:	Not Reported
TSDf Alt Name:	Not Reported
Waste Code Description:	612 - Household waste
RCRA Code:	Not Reported
Meth Code:	H040 - Incineration--Thermal Destruction Other Than Use As A Fuel
Quantity Tons:	0.111
Waste Quantity:	222
Quantity Unit:	P
Additional Code 1:	Not Reported
Additional Code 2:	Not Reported
Additional Code 3:	Not Reported
Additional Code 4:	Not Reported
Additional Code 5:	Not Reported
Shipment Date:	20091217
Creation Date:	Not Reported
Receipt Date:	Not Reported
Manifest ID:	001987141JJK
Trans EPA ID:	MAD039322250
Trans Name:	CLEAN HARBORS ENVIRONMENTAL SERVICES INC
Trans 2 EPA ID:	MAD039322250
Trans 2 Name:	CLEAN HARBORS ENV SVCS
TSDf EPA ID:	TXD055141378
Trans Name:	CLEAN HARBORS DEER PARK LP
TSDf Alt EPA ID:	Not Reported
TSDf Alt Name:	Not Reported
Waste Code Description:	612 - Household waste
RCRA Code:	Not Reported
Meth Code:	H040 - Incineration--Thermal Destruction Other Than Use As A Fuel
Quantity Tons:	0.112
Waste Quantity:	224
Quantity Unit:	P

MAP FINDINGS

PERMANENT HOUSEHOLD HAZARDOUS WASTE, 1780 AGUA MANSA RD, JURUPA VALLEY, CA 92509 (Continued)

Additional Code 1:	Not Reported
Additional Code 2:	Not Reported
Additional Code 3:	Not Reported
Additional Code 4:	Not Reported
Additional Code 5:	Not Reported
Shipment Date:	20091217
Creation Date:	3/5/2010 18:31:15
Receipt Date:	20091222
Manifest ID:	001987143JJK
Trans EPA ID:	MAD039322250
Trans Name:	CLEAN HARBORS ENVIRONMENTAL SERVICES INC
Trans 2 EPA ID:	Not Reported
Trans 2 Name:	Not Reported
TSDf EPA ID:	CAD044429835
Trans Name:	CLEAN HARBORS WILMINGTON LLC
TSDf Alt EPA ID:	Not Reported
TSDf Alt Name:	Not Reported
Waste Code Description:	612 - Household waste
RCRA Code:	Not Reported
Meth Code:	H141 - Storage, Bulking, And/Or Transfer Off Site--No Treatment/Reovery (H010-H129) Or (H131-H135)
Quantity Tons:	0.308
Waste Quantity:	616
Quantity Unit:	P
Additional Code 1:	Not Reported
Additional Code 2:	Not Reported
Additional Code 3:	Not Reported
Additional Code 4:	Not Reported
Additional Code 5:	Not Reported
Shipment Date:	20091217
Creation Date:	3/5/2010 18:31:15
Receipt Date:	20091222
Manifest ID:	001987143JJK
Trans EPA ID:	MAD039322250
Trans Name:	CLEAN HARBORS ENVIRONMENTAL SERVICES INC
Trans 2 EPA ID:	Not Reported
Trans 2 Name:	Not Reported
TSDf EPA ID:	CAD044429835
Trans Name:	CLEAN HARBORS WILMINGTON LLC
TSDf Alt EPA ID:	Not Reported
TSDf Alt Name:	Not Reported
Waste Code Description:	612 - Household waste
RCRA Code:	Not Reported
Meth Code:	H141 - Storage, Bulking, And/Or Transfer Off Site--No Treatment/Reovery (H010-H129) Or (H131-H135)
Quantity Tons:	0.134
Waste Quantity:	268
Quantity Unit:	P
Additional Code 1:	Not Reported
Additional Code 2:	Not Reported
Additional Code 3:	Not Reported

MAP FINDINGS

PERMANENT HOUSEHOLD HAZARDOUS WASTE, 1780 AGUA MANSA RD, JURUPA VALLEY, CA 92509 (Continued)

Additional Code 4:	Not Reported
Additional Code 5:	Not Reported
Shipment Date:	20091217
Creation Date:	3/5/2010 18:31:15
Receipt Date:	20091222
Manifest ID:	001987143JJK
Trans EPA ID:	MAD039322250
Trans Name:	CLEAN HARBORS ENVIRONMENTAL SERVICES INC
Trans 2 EPA ID:	Not Reported
Trans 2 Name:	Not Reported
TSDf EPA ID:	CAD044429835
Trans Name:	CLEAN HARBORS WILMINGTON LLC
TSDf Alt EPA ID:	Not Reported
TSDf Alt Name:	Not Reported
Waste Code Description:	612 - Household waste
RCRA Code:	Not Reported
Meth Code:	H141 - Storage, Bulking, And/Or Transfer Off Site--No Treatment/Reovery (H010-H129) Or (H131-H135)
Quantity Tons:	1.7055
Waste Quantity:	3411
Quantity Unit:	P
Additional Code 1:	Not Reported
Additional Code 2:	Not Reported
Additional Code 3:	Not Reported
Additional Code 4:	Not Reported
Additional Code 5:	Not Reported
CERS HAZ WASTE:	10/20/2016
Shipment Date:	20091217
Creation Date:	Not Reported
Receipt Date:	Not Reported
Manifest ID:	001987143JJK
Trans EPA ID:	MAD039322250
Trans Name:	CLEAN HARBORS ENVIRONMENTAL SERVICES INC
Trans 2 EPA ID:	Not Reported
Trans 2 Name:	Not Reported
TSDf EPA ID:	CAD044429835
Trans Name:	CLEAN HARBORS WILMINGTON LLC
TSDf Alt EPA ID:	Not Reported
TSDf Alt Name:	Not Reported
Waste Code Description:	612 - Household waste
RCRA Code:	Not Reported
Meth Code:	H141 - Storage, Bulking, And/Or Transfer Off Site--No Treatment/Reovery (H010-H129) Or (H131-H135)
Quantity Tons:	0.0625
Waste Quantity:	125
Quantity Unit:	P
Additional Code 1:	Not Reported
Additional Code 2:	Not Reported
Additional Code 3:	Not Reported
Additional Code 4:	Not Reported
Additional Code 5:	Not Reported

MAP FINDINGS

PERMANENT HOUSEHOLD HAZARDOUS WASTE, 1780 AGUA MANSA RD, JURUPA VALLEY, CA 92509 (Continued)

Shipment Date:	20091217
Creation Date:	7/20/2010 18:30:24
Receipt Date:	20100112
Manifest ID:	001987141JJK
Trans EPA ID:	MAD039322250
Trans Name:	CLEAN HARBORS ENVIRONMENTAL SERVICES INC
Trans 2 EPA ID:	MAD039322250
Trans 2 Name:	CLEAN HARBORS ENV SVCS
TSDF EPA ID:	TXD055141378
Trans Name:	CLEAN HARBORS DEER PARK LP
TSDF Alt EPA ID:	Not Reported
TSDF Alt Name:	Not Reported
Waste Code Description:	612 - Household waste
RCRA Code:	Not Reported
Meth Code:	H040 - Incineration--Thermal Destruction Other Than Use As A Fuel
Quantity Tons:	2.1415
Waste Quantity:	4283
Quantity Unit:	P
Additional Code 1:	Not Reported
Additional Code 2:	Not Reported
Additional Code 3:	Not Reported
Additional Code 4:	Not Reported
Additional Code 5:	Not Reported
Shipment Date:	20091217
Creation Date:	3/5/2010 18:31:15
Receipt Date:	20091222
Manifest ID:	001987143JJK
Trans EPA ID:	MAD039322250
Trans Name:	CLEAN HARBORS ENVIRONMENTAL SERVICES INC
Trans 2 EPA ID:	Not Reported
Trans 2 Name:	Not Reported
TSDF EPA ID:	CAD044429835
Trans Name:	CLEAN HARBORS WILMINGTON LLC
TSDF Alt EPA ID:	Not Reported
TSDF Alt Name:	Not Reported
Waste Code Description:	612 - Household waste
RCRA Code:	Not Reported
Meth Code:	H141 - Storage, Bulking, And/Or Transfer Off Site--No Treatment/Recovery (H010-H129) Or (H131-H135)
Quantity Tons:	0.5575
Waste Quantity:	1115
Quantity Unit:	P
Additional Code 1:	Not Reported
Additional Code 2:	Not Reported
Additional Code 3:	Not Reported
Additional Code 4:	Not Reported
Additional Code 5:	Not Reported

Additional Info:

MAP FINDINGS

PERMANENT HOUSEHOLD HAZARDOUS WASTE, 1780 AGUA MANSA RD, JURUPA VALLEY, CA 92509 (Continued)

Year:	2010
Gen EPA ID:	CAH111001253
Shipment Date:	20101229
Creation Date:	6/24/2011 18:30:12
Receipt Date:	20110124
Manifest ID:	004484265FLE
Trans EPA ID:	MAD039322250
Trans Name:	CLEAN HARBORS ENVIRONMENTAL SERVICES INC
Trans 2 EPA ID:	MAD039322250
Trans 2 Name:	CLEAN HARBORS ENV SVCS
TSDf EPA ID:	UTD981552177
Trans Name:	CLEAN HARBORS ARAGONITE LLC
TSDf Alt EPA ID:	Not Reported
TSDf Alt Name:	Not Reported
Waste Code Description:	612 - Household waste
RCRA Code:	Not Reported
Meth Code:	H040 - Incineration--Thermal Destruction Other Than Use As A Fuel
Quantity Tons:	0.139
Waste Quantity:	278
Quantity Unit:	P
Additional Code 1:	Not Reported
Additional Code 2:	Not Reported
Additional Code 3:	Not Reported
Additional Code 4:	Not Reported
Additional Code 5:	Not Reported
Shipment Date:	20101229
Creation Date:	6/24/2011 18:30:12
Receipt Date:	20110124
Manifest ID:	000087798MWI
Trans EPA ID:	MAD039322250
Trans Name:	CLEAN HARBORS ENVIRONMENTAL SERVICES INC
Trans 2 EPA ID:	MAD039322250
Trans 2 Name:	CLEAN HARBORS ENV SVCS
TSDf EPA ID:	UTD981552177
Trans Name:	CLEAN HARBORS ARAGONITE LLC
TSDf Alt EPA ID:	Not Reported
TSDf Alt Name:	Not Reported
Waste Code Description:	612 - Household waste
RCRA Code:	Not Reported
Meth Code:	H040 - Incineration--Thermal Destruction Other Than Use As A Fuel
Quantity Tons:	0.296
Waste Quantity:	592
Quantity Unit:	P
Additional Code 1:	Not Reported
Additional Code 2:	Not Reported
Additional Code 3:	Not Reported
Additional Code 4:	Not Reported
Additional Code 5:	Not Reported

MAP FINDINGS

PERMANENT HOUSEHOLD HAZARDOUS WASTE, 1780 AGUA MANSA RD, JURUPA VALLEY, CA 92509 (Continued)

Shipment Date:	20101229
Creation Date:	Not Reported
Receipt Date:	Not Reported
Manifest ID:	000087798MWI
Trans EPA ID:	MAD039322250
Trans Name:	CLEAN HARBORS ENVIRONMENTAL SERVICES INC
Trans 2 EPA ID:	MAD039322250
Trans 2 Name:	CLEAN HARBORS ENV SVCS
TSDf EPA ID:	UTD981552177
Trans Name:	CLEAN HARBORS ARAGONITE LLC
TSDf Alt EPA ID:	Not Reported
TSDf Alt Name:	Not Reported
Waste Code Description:	612 - Household waste
RCRA Code:	Not Reported
Meth Code:	H040 - Incineration--Thermal Destruction Other Than Use As A Fuel
Quantity Tons:	0.318
Waste Quantity:	636
Quantity Unit:	P
Additional Code 1:	Not Reported
Additional Code 2:	Not Reported
Additional Code 3:	Not Reported
Additional Code 4:	Not Reported
Additional Code 5:	Not Reported
Shipment Date:	20101229
Creation Date:	6/24/2011 18:30:12
Receipt Date:	20110124
Manifest ID:	000087798MWI
Trans EPA ID:	MAD039322250
Trans Name:	CLEAN HARBORS ENVIRONMENTAL SERVICES INC
Trans 2 EPA ID:	MAD039322250
Trans 2 Name:	CLEAN HARBORS ENV SVCS
TSDf EPA ID:	UTD981552177
Trans Name:	CLEAN HARBORS ARAGONITE LLC
TSDf Alt EPA ID:	Not Reported
TSDf Alt Name:	Not Reported
Waste Code Description:	612 - Household waste
RCRA Code:	Not Reported
Meth Code:	H040 - Incineration--Thermal Destruction Other Than Use As A Fuel
Quantity Tons:	0.305
Waste Quantity:	610
Quantity Unit:	P
Additional Code 1:	Not Reported
Additional Code 2:	Not Reported
Additional Code 3:	Not Reported
Additional Code 4:	Not Reported
Additional Code 5:	Not Reported
Shipment Date:	20101229
Creation Date:	Not Reported
Receipt Date:	Not Reported

MAP FINDINGS

PERMANENT HOUSEHOLD HAZARDOUS WASTE, 1780 AGUA MANSA RD, JURUPA VALLEY, CA 92509 (Continued)

Manifest ID: 000087798MWI
 Trans EPA ID: MAD039322250
 Trans Name: CLEAN HARBORS ENVIRONMENTAL SERVICES INC
 Trans 2 EPA ID: MAD039322250
 Trans 2 Name: CLEAN HARBORS ENV SVCS
 TSDf EPA ID: UTD981552177
 Trans Name: CLEAN HARBORS ARAGONITE LLC
 TSDf Alt EPA ID: Not Reported
 TSDf Alt Name: Not Reported
 Waste Code Description: 612 - Household waste
 RCRA Code: Not Reported
 Meth Code: H040 - Incineration--Thermal Destruction Other Than Use As A Fuel
 Quantity Tons: 0.028
 Waste Quantity: 56
 Quantity Unit: P
 Additional Code 1: Not Reported
 Additional Code 2: Not Reported
 Additional Code 3: Not Reported
 Additional Code 4: Not Reported
 Additional Code 5: Not Reported

 Shipment Date: 20101229
 Creation Date: 6/24/2011 18:30:12
 Receipt Date: 20110124
 Manifest ID: 000087799MWI
 Trans EPA ID: MAD039322250
 Trans Name: CLEAN HARBORS ENVIRONMENTAL SERVICES INC
 Trans 2 EPA ID: MAD039322250
 Trans 2 Name: CLEAN HARBORS ENV SVCS
 TSDf EPA ID: UTD981552177
 Trans Name: CLEAN HARBORS ARAGONITE LLC
 TSDf Alt EPA ID: Not Reported
 TSDf Alt Name: Not Reported
 Waste Code Description: 612 - Household waste
 RCRA Code: Not Reported
 Meth Code: H040 - Incineration--Thermal Destruction Other Than Use As A Fuel
 Quantity Tons: 1.604
 Waste Quantity: 3208
 Quantity Unit: P
 Additional Code 1: Not Reported
 Additional Code 2: Not Reported
 Additional Code 3: Not Reported
 Additional Code 4: Not Reported
 Additional Code 5: Not Reported

 Shipment Date: 20101229
 Creation Date: 6/24/2011 18:30:12
 Receipt Date: 20110124
 Manifest ID: 000087798MWI
 Trans EPA ID: MAD039322250
 Trans Name: CLEAN HARBORS ENVIRONMENTAL SERVICES INC

MAP FINDINGS

PERMANENT HOUSEHOLD HAZARDOUS WASTE, 1780 AGUA MANSA RD, JURUPA VALLEY, CA 92509 (Continued)

Trans 2 EPA ID: MAD039322250
 Trans 2 Name: CLEAN HARBORS ENV SVCS
 TSDf EPA ID: UTD981552177
 Trans Name: CLEAN HARBORS ARAGONITE LLC
 TSDf Alt EPA ID: Not Reported
 TSDf Alt Name: Not Reported
 Waste Code Description: 612 - Household waste
 RCRA Code: Not Reported
 Meth Code: H040 - Incineration--Thermal Destruction Other Than Use As A Fuel
 Quantity Tons: 0.005
 Waste Quantity: 10
 Quantity Unit: P
 Additional Code 1: Not Reported
 Additional Code 2: Not Reported
 Additional Code 3: Not Reported
 Additional Code 4: Not Reported
 Additional Code 5: Not Reported

 Shipment Date: 20101229
 Creation Date: 6/24/2011 18:30:12
 Receipt Date: 20110124
 Manifest ID: 000087798MWI
 Trans EPA ID: MAD039322250
 Trans Name: CLEAN HARBORS ENVIRONMENTAL SERVICES INC
 Trans 2 EPA ID: MAD039322250
 Trans 2 Name: CLEAN HARBORS ENV SVCS
 TSDf EPA ID: UTD981552177
 Trans Name: CLEAN HARBORS ARAGONITE LLC
 TSDf Alt EPA ID: Not Reported
 TSDf Alt Name: Not Reported
 Waste Code Description: 612 - Household waste
 RCRA Code: Not Reported
 Meth Code: H141 - Storage, Bulking, And/Or Transfer Off Site--No Treatment/Recovery (H010-H129) Or (H131-H135)
 Quantity Tons: 1.885
 Waste Quantity: 3770
 Quantity Unit: P
 Additional Code 1: Not Reported
 Additional Code 2: Not Reported
 Additional Code 3: Not Reported
 Additional Code 4: Not Reported
 Additional Code 5: Not Reported

 Shipment Date: 20101229
 Creation Date: Not Reported
 Receipt Date: Not Reported
 Manifest ID: 000087798MWI
 Trans EPA ID: MAD039322250
 Trans Name: CLEAN HARBORS ENVIRONMENTAL SERVICES INC
 Trans 2 EPA ID: MAD039322250
 Trans 2 Name: CLEAN HARBORS ENV SVCS
 TSDf EPA ID: UTD981552177

MAP FINDINGS

PERMANENT HOUSEHOLD HAZARDOUS WASTE, 1780 AGUA MANSA RD, JURUPA VALLEY, CA 92509 (Continued)

Trans Name:	CLEAN HARBORS ARAGONITE LLC
TSDf Alt EPA ID:	Not Reported
TSDf Alt Name:	Not Reported
Waste Code Description:	612 - Household waste
RCRA Code:	Not Reported
Meth Code:	H040 - Incineration--Thermal Destruction Other Than Use As A Fuel
Quantity Tons:	0.095
Waste Quantity:	190
Quantity Unit:	P
Additional Code 1:	Not Reported
Additional Code 2:	Not Reported
Additional Code 3:	Not Reported
Additional Code 4:	Not Reported
Additional Code 5:	Not Reported
Shipment Date:	20101229
Creation Date:	Not Reported
Receipt Date:	Not Reported
Manifest ID:	000087798MWI
Trans EPA ID:	MAD039322250
Trans Name:	CLEAN HARBORS ENVIRONMENTAL SERVICES INC
Trans 2 EPA ID:	MAD039322250
Trans 2 Name:	CLEAN HARBORS ENV SVCS
TSDf EPA ID:	UTD981552177
Trans Name:	CLEAN HARBORS ARAGONITE LLC
TSDf Alt EPA ID:	Not Reported
TSDf Alt Name:	Not Reported
Waste Code Description:	612 - Household waste
RCRA Code:	Not Reported
Meth Code:	H040 - Incineration--Thermal Destruction Other Than Use As A Fuel
Quantity Tons:	0.1185
Waste Quantity:	237
Quantity Unit:	P
Additional Code 1:	Not Reported
Additional Code 2:	Not Reported
Additional Code 3:	Not Reported
Additional Code 4:	Not Reported
Additional Code 5:	Not Reported

Additional Info:

Year:	2015
Gen EPA ID:	CAH111001253
Shipment Date:	20151223
Creation Date:	9/21/2016 18:30:44
Receipt Date:	20151230
Manifest ID:	009038770FLE
Trans EPA ID:	AZR000513770
Trans Name:	SLT
Trans 2 EPA ID:	MAD039322250

MAP FINDINGS

PERMANENT HOUSEHOLD HAZARDOUS WASTE, 1780 AGUA MANSA RD, JURUPA VALLEY, CA 92509 (Continued)

Trans 2 Name: CLEAN HARBORS ENV SERVICES INC
 TSDF EPA ID: ARD069748192
 Trans Name: CLEAN HARBORS EL DORADO
 TSDF Alt EPA ID: Not Reported
 TSDF Alt Name: Not Reported
 Waste Code Description: 612 - Household waste
 RCRA Code: Not Reported
 Meth Code: H040 - Incineration--Thermal Destruction Other Than Use As A Fuel
 Quantity Tons: 0.021
 Waste Quantity: 42
 Quantity Unit: P
 Additional Code 1: Not Reported
 Additional Code 2: Not Reported
 Additional Code 3: Not Reported
 Additional Code 4: Not Reported
 Additional Code 5: Not Reported

 Shipment Date: 20151209
 Creation Date: 3/3/2016 22:15:11
 Receipt Date: 20151211
 Manifest ID: 012416087JJK
 Trans EPA ID: CAD028277036
 Trans Name: ASBURY ENVIRONMENTAL SERVICES
 Trans 2 EPA ID: Not Reported
 Trans 2 Name: Not Reported
 TSDF EPA ID: CAT080025711
 Trans Name: ADVANCED ENVIRONMENTAL INC
 TSDF Alt EPA ID: Not Reported
 TSDF Alt Name: Not Reported
 Waste Code Description: 221 - Waste oil and mixed oil
 RCRA Code: Not Reported
 Meth Code: H141 - Storage, Bulking, And/Or Transfer Off Site--No Treatment/Recovery (H010-H129) Or (H131-H135)
 Quantity Tons: 1.9
 Waste Quantity: 500
 Quantity Unit: G
 Additional Code 1: Not Reported
 Additional Code 2: Not Reported
 Additional Code 3: Not Reported
 Additional Code 4: Not Reported
 Additional Code 5: Not Reported

 Shipment Date: 20151209
 Creation Date: 3/3/2016 22:15:11
 Receipt Date: 20151211
 Manifest ID: 012416092JJK
 Trans EPA ID: CAD028277036
 Trans Name: ASBURY ENVIRONMENTAL SERVICES
 Trans 2 EPA ID: Not Reported
 Trans 2 Name: Not Reported
 TSDF EPA ID: CAT080025711
 Trans Name: ADVANCED ENVIRONMENTAL INC

MAP FINDINGS

PERMANENT HOUSEHOLD HAZARDOUS WASTE, 1780 AGUA MANSA RD, JURUPA VALLEY, CA 92509 (Continued)

TSDf Alt EPA ID:	Not Reported
TSDf Alt Name:	Not Reported
Waste Code Description:	134 - Aqueous solution with <10% total organic residues
RCRA Code:	Not Reported
Meth Code:	H141 - Storage, Bulking, And/Or Transfer Off Site--No Treatment/Recovery (H010-H129) Or (H131-H135)
Quantity Tons:	0.63
Waste Quantity:	150
Quantity Unit:	G
Additional Code 1:	Not Reported
Additional Code 2:	Not Reported
Additional Code 3:	Not Reported
Additional Code 4:	Not Reported
Additional Code 5:	Not Reported
Shipment Date:	20151201
Creation Date:	6/30/2016 18:31:00
Receipt Date:	20151205
Manifest ID:	006109474FLE
Trans EPA ID:	MAD039322250
Trans Name:	CLEAN HARBORS ENVIRONMENTAL SERVICE INC
Trans 2 EPA ID:	MOR000501973
Trans 2 Name:	R&R TRUCKING INC
TSDf EPA ID:	NED981723513
Trans Name:	CLEAN HARBORS ENVIRONMENTAL SERVICE INC
TSDf Alt EPA ID:	Not Reported
TSDf Alt Name:	Not Reported
Waste Code Description:	612 - Household waste
RCRA Code:	Not Reported
Meth Code:	H040 - Incineration--Thermal Destruction Other Than Use As A Fuel
Quantity Tons:	0.083
Waste Quantity:	166
Quantity Unit:	P
Additional Code 1:	Not Reported
Additional Code 2:	Not Reported
Additional Code 3:	Not Reported
Additional Code 4:	Not Reported
Additional Code 5:	Not Reported
Shipment Date:	20151201
Creation Date:	3/22/2016 22:15:44
Receipt Date:	20151204
Manifest ID:	006109475FLE
Trans EPA ID:	MAD039322250
Trans Name:	CLEAN HARBORS ENVIRONMENTAL SERVICE INC
Trans 2 EPA ID:	Not Reported
Trans 2 Name:	Not Reported
TSDf EPA ID:	CAD044429835
Trans Name:	CLEAN HARBORS WILMINGTON LLC
TSDf Alt EPA ID:	Not Reported
TSDf Alt Name:	Not Reported
Waste Code Description:	612 - Household waste

MAP FINDINGS

PERMANENT HOUSEHOLD HAZARDOUS WASTE, 1780 AGUA MANSA RD, JURUPA VALLEY, CA 92509 (Continued)

RCRA Code:	Not Reported
Meth Code:	H141 - Storage, Bulking, And/Or Transfer Off Site--No Treatment/Recovery (H010-H129) Or (H131-H135)
Quantity Tons:	0.2285
Waste Quantity:	457
Quantity Unit:	P
Additional Code 1:	Not Reported
Additional Code 2:	Not Reported
Additional Code 3:	Not Reported
Additional Code 4:	Not Reported
Additional Code 5:	Not Reported
Shipment Date:	20151201
Creation Date:	6/30/2016 18:31:00
Receipt Date:	20151205
Manifest ID:	006109474FLE
Trans EPA ID:	MAD039322250
Trans Name:	CLEAN HARBORS ENVIRONMENTAL SERVICE INC
Trans 2 EPA ID:	MOR000501973
Trans 2 Name:	R&R TRUCKING INC
TSDf EPA ID:	NED981723513
Trans Name:	CLEAN HARBORS ENVIRONMENTAL SERVICE INC
TSDf Alt EPA ID:	Not Reported
TSDf Alt Name:	Not Reported
Waste Code Description:	612 - Household waste
RCRA Code:	Not Reported
Meth Code:	H040 - Incineration--Thermal Destruction Other Than Use As A Fuel
Quantity Tons:	0.319
Waste Quantity:	638
Quantity Unit:	P
Additional Code 1:	Not Reported
Additional Code 2:	Not Reported
Additional Code 3:	Not Reported
Additional Code 4:	Not Reported
Additional Code 5:	Not Reported
Shipment Date:	20151201
Creation Date:	6/30/2016 18:31:00
Receipt Date:	20151205
Manifest ID:	006109474FLE
Trans EPA ID:	MAD039322250
Trans Name:	CLEAN HARBORS ENVIRONMENTAL SERVICE INC
Trans 2 EPA ID:	MOR000501973
Trans 2 Name:	R&R TRUCKING INC
TSDf EPA ID:	NED981723513
Trans Name:	CLEAN HARBORS ENVIRONMENTAL SERVICE INC
TSDf Alt EPA ID:	Not Reported
TSDf Alt Name:	Not Reported
Waste Code Description:	612 - Household waste
RCRA Code:	Not Reported
Meth Code:	H040 - Incineration--Thermal Destruction Other Than Use As A Fuel
Quantity Tons:	0.444

MAP FINDINGS

PERMANENT HOUSEHOLD HAZARDOUS WASTE, 1780 AGUA MANSA RD, JURUPA VALLEY, CA 92509 (Continued)

Waste Quantity:	888
Quantity Unit:	P
Additional Code 1:	Not Reported
Additional Code 2:	Not Reported
Additional Code 3:	Not Reported
Additional Code 4:	Not Reported
Additional Code 5:	Not Reported
Shipment Date:	20151201
Creation Date:	6/30/2016 18:31:00
Receipt Date:	20151205
Manifest ID:	006109474FLE
Trans EPA ID:	MAD039322250
Trans Name:	CLEAN HARBORS ENVIRONMENTAL SERVICE INC
Trans 2 EPA ID:	MOR000501973
Trans 2 Name:	R&R TRUCKING INC
TSDf EPA ID:	NED981723513
Trans Name:	CLEAN HARBORS ENVIRONMENTAL SERVICE INC
TSDf Alt EPA ID:	Not Reported
TSDf Alt Name:	Not Reported
Waste Code Description:	612 - Household waste
RCRA Code:	Not Reported
Meth Code:	H040 - Incineration--Thermal Destruction Other Than Use As A Fuel
Quantity Tons:	0.4295
Waste Quantity:	859
Quantity Unit:	P
Additional Code 1:	Not Reported
Additional Code 2:	Not Reported
Additional Code 3:	Not Reported
Additional Code 4:	Not Reported
Additional Code 5:	Not Reported
Shipment Date:	20151201
Creation Date:	9/30/2016 18:31:31
Receipt Date:	20151218
Manifest ID:	006109473FLE
Trans EPA ID:	MAD039322250
Trans Name:	CLEAN HARBORS ENVIRONMENTAL SERVICE INC
Trans 2 EPA ID:	CAR000187922
Trans 2 Name:	RUST & SONS TRUCKING INC
TSDf EPA ID:	UTD981552177
Trans Name:	CLEAN HARBORS ARAGONITE LLC
TSDf Alt EPA ID:	Not Reported
TSDf Alt Name:	Not Reported
Waste Code Description:	- Not reported
RCRA Code:	Not Reported
Meth Code:	H040 - Incineration--Thermal Destruction Other Than Use As A Fuel
Quantity Tons:	Not Reported
Waste Quantity:	Not Reported
Quantity Unit:	Not Reported
Additional Code 1:	Not Reported

MAP FINDINGS

PERMANENT HOUSEHOLD HAZARDOUS WASTE, 1780 AGUA MANSA RD, JURUPA VALLEY, CA 92509 (Continued)

Additional Code 2: Not Reported
 Additional Code 3: Not Reported
 Additional Code 4: Not Reported
 Additional Code 5: Not Reported
 Shipment Date: 20151201
 Creation Date: 9/30/2016 18:31:31
 Receipt Date: 20151218
 Manifest ID: 006109473FLE
 Trans EPA ID: MAD039322250
 Trans Name: CLEAN HARBORS ENVIRONMENTAL SERVICE INC
 Trans 2 EPA ID: CAR000187922
 Trans 2 Name: RUST & SONS TRUCKING INC
 TSDf EPA ID: UTD981552177
 Trans Name: CLEAN HARBORS ARAGONITE LLC
 TSDf Alt EPA ID: Not Reported
 TSDf Alt Name: Not Reported
 Waste Code Description: 612 - Household waste
 RCRA Code: Not Reported
 Meth Code: H040 - Incineration--Thermal Destruction Other Than Use As A Fuel
 Quantity Tons: 0.0105
 Waste Quantity: 21
 Quantity Unit: P
 Additional Code 1: Not Reported
 Additional Code 2: Not Reported
 Additional Code 3: Not Reported
 Additional Code 4: Not Reported
 Additional Code 5: Not Reported

Additional Info:

Year: 2012
 Gen EPA ID: CAH111001253
 Shipment Date: 20121212
 Creation Date: Not Reported
 Receipt Date: Not Reported
 Manifest ID: 005639438FLE
 Trans EPA ID: MAD039322250
 Trans Name: CLEAN HARBORS ENVIRONMENTAL SERVICES INC
 Trans 2 EPA ID: AZR000508515
 Trans 2 Name: SLT EXPRESS WAY
 TSDf EPA ID: UTD981552177
 Trans Name: CLEAN HARBORS ARAGONITE LLC
 TSDf Alt EPA ID: Not Reported
 TSDf Alt Name: Not Reported
 Waste Code Description: 612 - Household waste
 RCRA Code: Not Reported
 Meth Code: H040 - Incineration--Thermal Destruction Other Than Use As A Fuel
 Quantity Tons: 0.1085
 Waste Quantity: 217

MAP FINDINGS

PERMANENT HOUSEHOLD HAZARDOUS WASTE, 1780 AGUA MANSA RD, JURUPA VALLEY, CA 92509 (Continued)

Quantity Unit:	P
Additional Code 1:	Not Reported
Additional Code 2:	Not Reported
Additional Code 3:	Not Reported
Additional Code 4:	Not Reported
Additional Code 5:	Not Reported
Shipment Date:	20121212
Creation Date:	5/3/2013 22:15:23
Receipt Date:	20121218
Manifest ID:	005639438FLE
Trans EPA ID:	MAD039322250
Trans Name:	CLEAN HARBORS ENVIRONMENTAL SERVICES INC
Trans 2 EPA ID:	AZR000508515
Trans 2 Name:	SLT EXPRESS WAY
TSDf EPA ID:	UTD981552177
Trans Name:	CLEAN HARBORS ARAGONITE LLC
TSDf Alt EPA ID:	Not Reported
TSDf Alt Name:	Not Reported
Waste Code Description:	612 - Household waste
RCRA Code:	Not Reported
Meth Code:	H040 - Incineration--Thermal Destruction Other Than Use As A Fuel
Quantity Tons:	0.0035
Waste Quantity:	7
Quantity Unit:	P
Additional Code 1:	Not Reported
Additional Code 2:	Not Reported
Additional Code 3:	Not Reported
Additional Code 4:	Not Reported
Additional Code 5:	Not Reported
Shipment Date:	20121212
Creation Date:	5/3/2013 22:15:23
Receipt Date:	20121218
Manifest ID:	005639438FLE
Trans EPA ID:	MAD039322250
Trans Name:	CLEAN HARBORS ENVIRONMENTAL SERVICES INC
Trans 2 EPA ID:	AZR000508515
Trans 2 Name:	SLT EXPRESS WAY
TSDf EPA ID:	UTD981552177
Trans Name:	CLEAN HARBORS ARAGONITE LLC
TSDf Alt EPA ID:	Not Reported
TSDf Alt Name:	Not Reported
Waste Code Description:	612 - Household waste
RCRA Code:	Not Reported
Meth Code:	H040 - Incineration--Thermal Destruction Other Than Use As A Fuel
Quantity Tons:	0.7185
Waste Quantity:	1437
Quantity Unit:	P
Additional Code 1:	Not Reported
Additional Code 2:	Not Reported

MAP FINDINGS

PERMANENT HOUSEHOLD HAZARDOUS WASTE, 1780 AGUA MANSA RD, JURUPA VALLEY, CA 92509 (Continued)

Additional Code 3:	Not Reported
Additional Code 4:	Not Reported
Additional Code 5:	Not Reported
Shipment Date:	20121212
Creation Date:	5/3/2013 22:15:23
Receipt Date:	20121218
Manifest ID:	005639438FLE
Trans EPA ID:	MAD039322250
Trans Name:	CLEAN HARBORS ENVIRONMENTAL SERVICES INC
Trans 2 EPA ID:	AZR000508515
Trans 2 Name:	SLT EXPRESS WAY
TSDf EPA ID:	UTD981552177
Trans Name:	CLEAN HARBORS ARAGONITE LLC
TSDf Alt EPA ID:	Not Reported
TSDf Alt Name:	Not Reported
Waste Code Description:	612 - Household waste
RCRA Code:	Not Reported
Meth Code:	H040 - Incineration--Thermal Destruction Other Than Use As A Fuel
Quantity Tons:	0.0335
Waste Quantity:	67
Quantity Unit:	P
Additional Code 1:	Not Reported
Additional Code 2:	Not Reported
Additional Code 3:	Not Reported
Additional Code 4:	Not Reported
Additional Code 5:	Not Reported
Shipment Date:	20121212
Creation Date:	5/3/2013 22:15:23
Receipt Date:	20121218
Manifest ID:	005639439FLE
Trans EPA ID:	MAD039322250
Trans Name:	CLEAN HARBORS ENVIRONMENTAL SERVICES INC
Trans 2 EPA ID:	AZR000508515
Trans 2 Name:	SLT EXPRESS WAY
TSDf EPA ID:	UTD981552177
Trans Name:	CLEAN HARBORS ARAGONITE LLC
TSDf Alt EPA ID:	Not Reported
TSDf Alt Name:	Not Reported
Waste Code Description:	612 - Household waste
RCRA Code:	Not Reported
Meth Code:	H040 - Incineration--Thermal Destruction Other Than Use As A Fuel
Quantity Tons:	0.1565
Waste Quantity:	313
Quantity Unit:	P
Additional Code 1:	Not Reported
Additional Code 2:	Not Reported
Additional Code 3:	Not Reported
Additional Code 4:	Not Reported
Additional Code 5:	Not Reported

MAP FINDINGS

PERMANENT HOUSEHOLD HAZARDOUS WASTE, 1780 AGUA MANSA RD, JURUPA VALLEY, CA 92509 (Continued)

Shipment Date:	20121212
Creation Date:	3/1/2013 22:15:08
Receipt Date:	20121218
Manifest ID:	005639442FLE
Trans EPA ID:	MAD039322250
Trans Name:	CLEAN HARBORS ENVIRONMENTAL SERVICES INC
Trans 2 EPA ID:	Not Reported
Trans 2 Name:	Not Reported
TSDf EPA ID:	CAD044429835
Trans Name:	CLEAN HARBORS WILMINGTON LLC
TSDf Alt EPA ID:	Not Reported
TSDf Alt Name:	Not Reported
Waste Code Description:	612 - Household waste
RCRA Code:	Not Reported
Meth Code:	H141 - Storage, Bulking, And/Or Transfer Off Site--No Treatment/Reovery (H010-H129) Or (H131-H135)
Quantity Tons:	1.692
Waste Quantity:	3384
Quantity Unit:	P
Additional Code 1:	Not Reported
Additional Code 2:	Not Reported
Additional Code 3:	Not Reported
Additional Code 4:	Not Reported
Additional Code 5:	Not Reported
Shipment Date:	20121212
Creation Date:	Not Reported
Receipt Date:	Not Reported
Manifest ID:	005639438FLE
Trans EPA ID:	MAD039322250
Trans Name:	CLEAN HARBORS ENVIRONMENTAL SERVICES INC
Trans 2 EPA ID:	AZR000508515
Trans 2 Name:	SLT EXPRESS WAY
TSDf EPA ID:	UTD981552177
Trans Name:	CLEAN HARBORS ARAGONITE LLC
TSDf Alt EPA ID:	Not Reported
TSDf Alt Name:	Not Reported
Waste Code Description:	612 - Household waste
RCRA Code:	Not Reported
Meth Code:	H040 - Incineration--Thermal Destruction Other Than Use As A Fuel
Quantity Tons:	0.002
Waste Quantity:	4
Quantity Unit:	P
Additional Code 1:	Not Reported
Additional Code 2:	Not Reported
Additional Code 3:	Not Reported
Additional Code 4:	Not Reported
Additional Code 5:	Not Reported
Shipment Date:	20121212
Creation Date:	3/1/2013 22:15:08

MAP FINDINGS

PERMANENT HOUSEHOLD HAZARDOUS WASTE, 1780 AGUA MANSA RD, JURUPA VALLEY, CA 92509 (Continued)

Receipt Date:	20121218
Manifest ID:	005639442FLE
Trans EPA ID:	MAD039322250
Trans Name:	CLEAN HARBORS ENVIRONMENTAL SERVICES INC
Trans 2 EPA ID:	Not Reported
Trans 2 Name:	Not Reported
TSDf EPA ID:	CAD044429835
Trans Name:	CLEAN HARBORS WILMINGTON LLC
TSDf Alt EPA ID:	Not Reported
TSDf Alt Name:	Not Reported
Waste Code Description:	612 - Household waste
RCRA Code:	Not Reported
Meth Code:	H141 - Storage, Bulking, And/Or Transfer Off Site--No Treatment/Recovery (H010-H129) Or (H131-H135)
Quantity Tons:	0.4935
Waste Quantity:	987
Quantity Unit:	P
Additional Code 1:	Not Reported
Additional Code 2:	Not Reported
Additional Code 3:	Not Reported
Additional Code 4:	Not Reported
Additional Code 5:	Not Reported
Shipment Date:	20121212
Creation Date:	Not Reported
Receipt Date:	Not Reported
Manifest ID:	005639438FLE
Trans EPA ID:	MAD039322250
Trans Name:	CLEAN HARBORS ENVIRONMENTAL SERVICES INC
Trans 2 EPA ID:	AZR000508515
Trans 2 Name:	SLT EXPRESS WAY
TSDf EPA ID:	UTD981552177
Trans Name:	CLEAN HARBORS ARAGONITE LLC
TSDf Alt EPA ID:	Not Reported
TSDf Alt Name:	Not Reported
Waste Code Description:	612 - Household waste
RCRA Code:	Not Reported
Meth Code:	H040 - Incineration--Thermal Destruction Other Than Use As A Fuel
Quantity Tons:	0.2375
Waste Quantity:	475
Quantity Unit:	P
Additional Code 1:	Not Reported
Additional Code 2:	Not Reported
Additional Code 3:	Not Reported
Additional Code 4:	Not Reported
Additional Code 5:	Not Reported
Shipment Date:	20121212
Creation Date:	5/3/2013 22:15:23
Receipt Date:	20121218
Manifest ID:	005639438FLE
Trans EPA ID:	MAD039322250

MAP FINDINGS

PERMANENT HOUSEHOLD HAZARDOUS WASTE, 1780 AGUA MANSA RD, JURUPA VALLEY, CA 92509 (Continued)

Trans Name: CLEAN HARBORS ENVIRONMENTAL SERVICES INC
 Trans 2 EPA ID: AZR000508515
 Trans 2 Name: SLT EXPRESS WAY
 TSDf EPA ID: UTD981552177
 Trans Name: CLEAN HARBORS ARAGONITE LLC
 TSDf Alt EPA ID: Not Reported
 TSDf Alt Name: Not Reported
 Waste Code Description: 612 - Household waste
 RCRA Code: Not Reported
 Meth Code: H040 - Incineration--Thermal Destruction Other Than Use As A Fuel
 Quantity Tons: 2.2505
 Waste Quantity: 4501
 Quantity Unit: P
 Additional Code 1: Not Reported
 Additional Code 2: Not Reported
 Additional Code 3: Not Reported
 Additional Code 4: Not Reported
 Additional Code 5: Not Reported

Additional Info:

Year: 2016
 Gen EPA ID: CAH111001253
 Shipment Date: 20151223
 Creation Date: 9/21/2016 18:30:44
 Receipt Date: 20151230
 Manifest ID: 009038770FLE
 Trans EPA ID: AZR000513770
 Trans Name: SLT
 Trans 2 EPA ID: MAD039322250
 Trans 2 Name: CLEAN HARBORS ENV SERVICES INC
 TSDf EPA ID: ARD069748192
 Trans Name: CLEAN HARBORS EL DORADO
 TSDf Alt EPA ID: Not Reported
 TSDf Alt Name: Not Reported
 Waste Code Description: 612 - Household waste
 RCRA Code: Not Reported
 Meth Code: H040 - Incineration--Thermal Destruction Other Than Use As A Fuel
 Quantity Tons: 0.021
 Waste Quantity: 42
 Quantity Unit: P
 Additional Code 1: Not Reported
 Additional Code 2: Not Reported
 Additional Code 3: Not Reported
 Additional Code 4: Not Reported
 Additional Code 5: Not Reported
 Shipment Date: 20151209
 Creation Date: 3/3/2016 22:15:11
 Receipt Date: 20151211

MAP FINDINGS

PERMANENT HOUSEHOLD HAZARDOUS WASTE, 1780 AGUA MANSA RD, JURUPA VALLEY, CA 92509 (Continued)

Manifest ID:	012416087JJK
Trans EPA ID:	CAD028277036
Trans Name:	ASBURY ENVIRONMENTAL SERVICES
Trans 2 EPA ID:	Not Reported
Trans 2 Name:	Not Reported
TSDF EPA ID:	CAT080025711
Trans Name:	ADVANCED ENVIRONMENTAL INC
TSDF Alt EPA ID:	Not Reported
TSDF Alt Name:	Not Reported
Waste Code Description:	221 - Waste oil and mixed oil
RCRA Code:	Not Reported
Meth Code:	H141 - Storage, Bulking, And/Or Transfer Off Site--No Treatment/Recovery (H010-H129) Or (H131-H135)
Quantity Tons:	1.9
Waste Quantity:	500
Quantity Unit:	G
Additional Code 1:	Not Reported
Additional Code 2:	Not Reported
Additional Code 3:	Not Reported
Additional Code 4:	Not Reported
Additional Code 5:	Not Reported
Shipment Date:	20151209
Creation Date:	3/3/2016 22:15:11
Receipt Date:	20151211
Manifest ID:	012416092JJK
Trans EPA ID:	CAD028277036
Trans Name:	ASBURY ENVIRONMENTAL SERVICES
Trans 2 EPA ID:	Not Reported
Trans 2 Name:	Not Reported
TSDF EPA ID:	CAT080025711
Trans Name:	ADVANCED ENVIRONMENTAL INC
TSDF Alt EPA ID:	Not Reported
TSDF Alt Name:	Not Reported
Waste Code Description:	134 - Aqueous solution with <10% total organic residues
RCRA Code:	Not Reported
Meth Code:	H141 - Storage, Bulking, And/Or Transfer Off Site--No Treatment/Recovery (H010-H129) Or (H131-H135)
Quantity Tons:	0.63
Waste Quantity:	150
Quantity Unit:	G
Additional Code 1:	Not Reported
Additional Code 2:	Not Reported
Additional Code 3:	Not Reported
Additional Code 4:	Not Reported
Additional Code 5:	Not Reported
Shipment Date:	20151201
Creation Date:	Not Reported
Receipt Date:	Not Reported
Manifest ID:	006109473FLE
Trans EPA ID:	MAD039322250
Trans Name:	CLEAN HARBORS ENVIRONMENTAL SERVICE INC

MAP FINDINGS

PERMANENT HOUSEHOLD HAZARDOUS WASTE, 1780 AGUA MANSA RD, JURUPA VALLEY, CA 92509 (Continued)

Trans 2 EPA ID:	CAR000187922
Trans 2 Name:	RUST & SONS TRUCKING INC
TSDf EPA ID:	UTD981552177
Trans Name:	CLEAN HARBORS ARAGONITE LLC
TSDf Alt EPA ID:	Not Reported
TSDf Alt Name:	Not Reported
Waste Code Description:	612 - Household waste
RCRA Code:	Not Reported
Meth Code:	H040 - Incineration--Thermal Destruction Other Than Use As A Fuel
Quantity Tons:	0.0915
Waste Quantity:	183
Quantity Unit:	P
Additional Code 1:	Not Reported
Additional Code 2:	Not Reported
Additional Code 3:	Not Reported
Additional Code 4:	Not Reported
Additional Code 5:	Not Reported
Shipment Date:	20151201
Creation Date:	3/22/2016 22:15:44
Receipt Date:	20151204
Manifest ID:	006109475FLE
Trans EPA ID:	MAD039322250
Trans Name:	CLEAN HARBORS ENVIRONMENTAL SERVICE INC
Trans 2 EPA ID:	Not Reported
Trans 2 Name:	Not Reported
TSDf EPA ID:	CAD044429835
Trans Name:	CLEAN HARBORS WILMINGTON LLC
TSDf Alt EPA ID:	Not Reported
TSDf Alt Name:	Not Reported
Waste Code Description:	612 - Household waste
RCRA Code:	Not Reported
Meth Code:	H141 - Storage, Bulking, And/Or Transfer Off Site--No Treatment/Recovery (H010-H129) Or (H131-H135)
Quantity Tons:	0.2285
Waste Quantity:	457
Quantity Unit:	P
Additional Code 1:	Not Reported
Additional Code 2:	Not Reported
Additional Code 3:	Not Reported
Additional Code 4:	Not Reported
Additional Code 5:	Not Reported
Shipment Date:	20151201
Creation Date:	6/30/2016 18:31:00
Receipt Date:	20151205
Manifest ID:	006109474FLE
Trans EPA ID:	MAD039322250
Trans Name:	CLEAN HARBORS ENVIRONMENTAL SERVICE INC
Trans 2 EPA ID:	MOR000501973
Trans 2 Name:	R&R TRUCKING INC
TSDf EPA ID:	NED981723513

MAP FINDINGS

PERMANENT HOUSEHOLD HAZARDOUS WASTE, 1780 AGUA MANSA RD, JURUPA VALLEY, CA 92509 (Continued)

Trans Name:	CLEAN HARBORS ENVIRONMENTAL SERVICE INC
TSDf Alt EPA ID:	Not Reported
TSDf Alt Name:	Not Reported
Waste Code Description:	612 - Household waste
RCRA Code:	Not Reported
Meth Code:	H040 - Incineration--Thermal Destruction Other Than Use As A Fuel
Quantity Tons:	0.083
Waste Quantity:	166
Quantity Unit:	P
Additional Code 1:	Not Reported
Additional Code 2:	Not Reported
Additional Code 3:	Not Reported
Additional Code 4:	Not Reported
Additional Code 5:	Not Reported
Shipment Date:	20151201
Creation Date:	6/30/2016 18:31:00
Receipt Date:	20151205
Manifest ID:	006109474FLE
Trans EPA ID:	MAD039322250
Trans Name:	CLEAN HARBORS ENVIRONMENTAL SERVICE INC
Trans 2 EPA ID:	MOR000501973
Trans 2 Name:	R&R TRUCKING INC
TSDf EPA ID:	NED981723513
Trans Name:	CLEAN HARBORS ENVIRONMENTAL SERVICE INC
TSDf Alt EPA ID:	Not Reported
TSDf Alt Name:	Not Reported
Waste Code Description:	612 - Household waste
RCRA Code:	Not Reported
Meth Code:	H040 - Incineration--Thermal Destruction Other Than Use As A Fuel
Quantity Tons:	0.319
Waste Quantity:	638
Quantity Unit:	P
Additional Code 1:	Not Reported
Additional Code 2:	Not Reported
Additional Code 3:	Not Reported
Additional Code 4:	Not Reported
Additional Code 5:	Not Reported
Shipment Date:	20151201
Creation Date:	6/30/2016 18:31:00
Receipt Date:	20151205
Manifest ID:	006109474FLE
Trans EPA ID:	MAD039322250
Trans Name:	CLEAN HARBORS ENVIRONMENTAL SERVICE INC
Trans 2 EPA ID:	MOR000501973
Trans 2 Name:	R&R TRUCKING INC
TSDf EPA ID:	NED981723513
Trans Name:	CLEAN HARBORS ENVIRONMENTAL SERVICE INC
TSDf Alt EPA ID:	Not Reported
TSDf Alt Name:	Not Reported

MAP FINDINGS

PERMANENT HOUSEHOLD HAZARDOUS WASTE, 1780 AGUA MANSA RD, JURUPA VALLEY, CA 92509 (Continued)

Waste Code Description:	612 - Household waste
RCRA Code:	Not Reported
Meth Code:	H040 - Incineration--Thermal Destruction Other Than Use As A Fuel
Quantity Tons:	0.444
Waste Quantity:	888
Quantity Unit:	P
Additional Code 1:	Not Reported
Additional Code 2:	Not Reported
Additional Code 3:	Not Reported
Additional Code 4:	Not Reported
Additional Code 5:	Not Reported
CERS HAZ WASTE:	10/20/2016
Shipment Date:	20151201
Creation Date:	6/30/2016 18:31:00
Receipt Date:	20151205
Manifest ID:	006109474FLE
Trans EPA ID:	MAD039322250
Trans Name:	CLEAN HARBORS ENVIRONMENTAL SERVICE INC
Trans 2 EPA ID:	MOR000501973
Trans 2 Name:	R&R TRUCKING INC
TSDf EPA ID:	NED981723513
Trans Name:	CLEAN HARBORS ENVIRONMENTAL SERVICE INC
TSDf Alt EPA ID:	Not Reported
TSDf Alt Name:	Not Reported
Waste Code Description:	612 - Household waste
RCRA Code:	Not Reported
Meth Code:	H040 - Incineration--Thermal Destruction Other Than Use As A Fuel
Quantity Tons:	0.4295
Waste Quantity:	859
Quantity Unit:	P
Additional Code 1:	Not Reported
Additional Code 2:	Not Reported
Additional Code 3:	Not Reported
Additional Code 4:	Not Reported
Additional Code 5:	Not Reported
Shipment Date:	20151201
Creation Date:	9/30/2016 18:31:31
Receipt Date:	20151218
Manifest ID:	006109473FLE
Trans EPA ID:	MAD039322250
Trans Name:	CLEAN HARBORS ENVIRONMENTAL SERVICE INC
Trans 2 EPA ID:	CAR000187922
Trans 2 Name:	RUST & SONS TRUCKING INC
TSDf EPA ID:	UTD981552177
Trans Name:	CLEAN HARBORS ARAGONITE LLC
TSDf Alt EPA ID:	Not Reported
TSDf Alt Name:	Not Reported
Waste Code Description:	- Not reported
RCRA Code:	Not Reported

MAP FINDINGS

PERMANENT HOUSEHOLD HAZARDOUS WASTE, 1780 AGUA MANSA RD, JURUPA VALLEY, CA 92509 (Continued)

Meth Code: H040 - Incineration--Thermal Destruction Other Than Use As A Fuel
 Quantity Tons: Not Reported
 Waste Quantity: Not Reported
 Quantity Unit: Not Reported
 Additional Code 1: Not Reported
 Additional Code 2: Not Reported
 Additional Code 3: Not Reported
 Additional Code 4: Not Reported
 Additional Code 5: Not Reported

Additional Info:

Year: 2008
 Gen EPA ID: CAH111001253
 Shipment Date: 20081223
 Creation Date: 5/11/2009 18:30:37
 Receipt Date: 20090113
 Manifest ID: 002100359FLE
 Trans EPA ID: MAD039322250
 Trans Name: CLEAN HARBORS ENVIRONMENTAL SERVICES INC
 Trans 2 EPA ID: UTD988074712
 Trans 2 Name: ENVIRO CARE INC
 TSDF EPA ID: UTD981552177
 Trans Name: CLEAN HARBORS ARAGONITE LLC
 TSDF Alt EPA ID: Not Reported
 TSDF Alt Name: Not Reported
 Waste Code Description: 612 - Household waste
 RCRA Code: Not Reported
 Meth Code: H141 - Storage, Bulking, And/Or Transfer Off Site--No Treatment/Recovery (H010-H129) Or (H131-H135)
 Quantity Tons: 0.0145
 Waste Quantity: 29
 Quantity Unit: P
 Additional Code 1: Not Reported
 Additional Code 2: Not Reported
 Additional Code 3: Not Reported
 Additional Code 4: Not Reported
 Additional Code 5: Not Reported
 Shipment Date: 20081223
 Creation Date: 5/11/2009 18:30:37
 Receipt Date: 20090113
 Manifest ID: 002100359FLE
 Trans EPA ID: MAD039322250
 Trans Name: CLEAN HARBORS ENVIRONMENTAL SERVICES INC
 Trans 2 EPA ID: UTD988074712
 Trans 2 Name: ENVIRO CARE INC
 TSDF EPA ID: UTD981552177
 Trans Name: CLEAN HARBORS ARAGONITE LLC
 TSDF Alt EPA ID: Not Reported
 TSDF Alt Name: Not Reported

MAP FINDINGS

PERMANENT HOUSEHOLD HAZARDOUS WASTE, 1780 AGUA MANSA RD, JURUPA VALLEY, CA 92509 (Continued)

Waste Code Description:	612 - Household waste
RCRA Code:	Not Reported
Meth Code:	H040 - Incineration--Thermal Destruction Other Than Use As A Fuel
Quantity Tons:	0.0585
Waste Quantity:	117
Quantity Unit:	P
Additional Code 1:	Not Reported
Additional Code 2:	Not Reported
Additional Code 3:	Not Reported
Additional Code 4:	Not Reported
Additional Code 5:	Not Reported
Shipment Date:	20081223
Creation Date:	5/11/2009 18:30:37
Receipt Date:	20090119
Manifest ID:	002100362FLE
Trans EPA ID:	MAD039322250
Trans Name:	CLEAN HARBORS ENVIRONMENTAL SERVICES INC
Trans 2 EPA ID:	UTD988074712
Trans 2 Name:	ENVIRO CARE INC
TSDf EPA ID:	TXD055141378
Trans Name:	CLEAN HARBORS DEER PARK LP
TSDf Alt EPA ID:	Not Reported
TSDf Alt Name:	Not Reported
Waste Code Description:	612 - Household waste
RCRA Code:	Not Reported
Meth Code:	H040 - Incineration--Thermal Destruction Other Than Use As A Fuel
Quantity Tons:	0.2455
Waste Quantity:	491
Quantity Unit:	P
Additional Code 1:	Not Reported
Additional Code 2:	Not Reported
Additional Code 3:	Not Reported
Additional Code 4:	Not Reported
Additional Code 5:	Not Reported
Shipment Date:	20081223
Creation Date:	5/11/2009 18:30:37
Receipt Date:	20090119
Manifest ID:	002100362FLE
Trans EPA ID:	MAD039322250
Trans Name:	CLEAN HARBORS ENVIRONMENTAL SERVICES INC
Trans 2 EPA ID:	UTD988074712
Trans 2 Name:	ENVIRO CARE INC
TSDf EPA ID:	TXD055141378
Trans Name:	CLEAN HARBORS DEER PARK LP
TSDf Alt EPA ID:	Not Reported
TSDf Alt Name:	Not Reported
Waste Code Description:	612 - Household waste
RCRA Code:	Not Reported
Meth Code:	H040 - Incineration--Thermal Destruction Other Than Use As A Fuel

MAP FINDINGS

PERMANENT HOUSEHOLD HAZARDOUS WASTE, 1780 AGUA MANSA RD, JURUPA VALLEY, CA 92509 (Continued)

Quantity Tons:	1.2225
Waste Quantity:	2445
Quantity Unit:	P
Additional Code 1:	Not Reported
Additional Code 2:	Not Reported
Additional Code 3:	Not Reported
Additional Code 4:	Not Reported
Additional Code 5:	Not Reported
Shipment Date:	20081223
Creation Date:	2/20/2009 18:30:31
Receipt Date:	20081223
Manifest ID:	002100363FLE
Trans EPA ID:	MAD039322250
Trans Name:	CLEAN HARBORS ENVIRONMENTAL SERVICES INC
Trans 2 EPA ID:	Not Reported
Trans 2 Name:	Not Reported
TSDf EPA ID:	CAD044429835
Trans Name:	CLEAN HARBORS WILMINGTON LLC
TSDf Alt EPA ID:	Not Reported
TSDf Alt Name:	Not Reported
Waste Code Description:	612 - Household waste
RCRA Code:	Not Reported
Meth Code:	H141 - Storage, Bulking, And/Or Transfer Off Site--No Treatment/Reovery (H010-H129) Or (H131-H135)
Quantity Tons:	0.421
Waste Quantity:	842
Quantity Unit:	P
Additional Code 1:	Not Reported
Additional Code 2:	Not Reported
Additional Code 3:	Not Reported
Additional Code 4:	Not Reported
Additional Code 5:	Not Reported
Shipment Date:	20081223
Creation Date:	2/20/2009 18:30:31
Receipt Date:	20081223
Manifest ID:	002100363FLE
Trans EPA ID:	MAD039322250
Trans Name:	CLEAN HARBORS ENVIRONMENTAL SERVICES INC
Trans 2 EPA ID:	Not Reported
Trans 2 Name:	Not Reported
TSDf EPA ID:	CAD044429835
Trans Name:	CLEAN HARBORS WILMINGTON LLC
TSDf Alt EPA ID:	Not Reported
TSDf Alt Name:	Not Reported
Waste Code Description:	- Not reported
RCRA Code:	Not Reported
Meth Code:	H141 - Storage, Bulking, And/Or Transfer Off Site--No Treatment/Reovery (H010-H129) Or (H131-H135)
Quantity Tons:	0.6255
Waste Quantity:	150
Quantity Unit:	G

MAP FINDINGS

PERMANENT HOUSEHOLD HAZARDOUS WASTE, 1780 AGUA MANSA RD, JURUPA VALLEY, CA 92509 (Continued)

Additional Code 1:	Not Reported
Additional Code 2:	Not Reported
Additional Code 3:	Not Reported
Additional Code 4:	Not Reported
Additional Code 5:	Not Reported
Shipment Date:	20081223
Creation Date:	5/11/2009 18:30:37
Receipt Date:	20090119
Manifest ID:	002100362FLE
Trans EPA ID:	MAD039322250
Trans Name:	CLEAN HARBORS ENVIRONMENTAL SERVICES INC
Trans 2 EPA ID:	UTD988074712
Trans 2 Name:	ENVIRO CARE INC
TSDf EPA ID:	TXD055141378
Trans Name:	CLEAN HARBORS DEER PARK LP
TSDf Alt EPA ID:	Not Reported
TSDf Alt Name:	Not Reported
Waste Code Description:	612 - Household waste
RCRA Code:	Not Reported
Meth Code:	H040 - Incineration--Thermal Destruction Other Than Use As A Fuel
Quantity Tons:	0.817
Waste Quantity:	1634
Quantity Unit:	P
Additional Code 1:	Not Reported
Additional Code 2:	Not Reported
Additional Code 3:	Not Reported
Additional Code 4:	Not Reported
Additional Code 5:	Not Reported
Shipment Date:	20081223
Creation Date:	2/20/2009 18:30:31
Receipt Date:	20081223
Manifest ID:	002100363FLE
Trans EPA ID:	MAD039322250
Trans Name:	CLEAN HARBORS ENVIRONMENTAL SERVICES INC
Trans 2 EPA ID:	Not Reported
Trans 2 Name:	Not Reported
TSDf EPA ID:	CAD044429835
Trans Name:	CLEAN HARBORS WILMINGTON LLC
TSDf Alt EPA ID:	Not Reported
TSDf Alt Name:	Not Reported
Waste Code Description:	612 - Household waste
RCRA Code:	Not Reported
Meth Code:	H141 - Storage, Bulking, And/Or Transfer Off Site--No Treatment/Recovery (H010-H129) Or (H131-H135)
Quantity Tons:	0.0925
Waste Quantity:	185
Quantity Unit:	P
Additional Code 1:	Not Reported
Additional Code 2:	Not Reported
Additional Code 3:	Not Reported

MAP FINDINGS

PERMANENT HOUSEHOLD HAZARDOUS WASTE, 1780 AGUA MANSA RD, JURUPA VALLEY, CA 92509 (Continued)

Additional Code 4:	Not Reported
Additional Code 5:	Not Reported
Shipment Date:	20081223
Creation Date:	2/20/2009 18:30:31
Receipt Date:	20081223
Manifest ID:	002100363FLE
Trans EPA ID:	MAD039322250
Trans Name:	CLEAN HARBORS ENVIRONMENTAL SERVICES INC
Trans 2 EPA ID:	Not Reported
Trans 2 Name:	Not Reported
TSDf EPA ID:	CAD044429835
Trans Name:	CLEAN HARBORS WILMINGTON LLC
TSDf Alt EPA ID:	Not Reported
TSDf Alt Name:	Not Reported
Waste Code Description:	612 - Household waste
RCRA Code:	Not Reported
Meth Code:	H141 - Storage, Bulking, And/Or Transfer Off Site--No Treatment/Reovery (H010-H129) Or (H131-H135)
Quantity Tons:	1.0565
Waste Quantity:	2113
Quantity Unit:	P
Additional Code 1:	Not Reported
Additional Code 2:	Not Reported
Additional Code 3:	Not Reported
Additional Code 4:	Not Reported
Additional Code 5:	Not Reported
Shipment Date:	20081223
Creation Date:	5/11/2009 18:30:37
Receipt Date:	20090119
Manifest ID:	002100362FLE
Trans EPA ID:	MAD039322250
Trans Name:	CLEAN HARBORS ENVIRONMENTAL SERVICES INC
Trans 2 EPA ID:	UTD988074712
Trans 2 Name:	ENVIRO CARE INC
TSDf EPA ID:	TXD055141378
Trans Name:	CLEAN HARBORS DEER PARK LP
TSDf Alt EPA ID:	Not Reported
TSDf Alt Name:	Not Reported
Waste Code Description:	- Not reported
RCRA Code:	Not Reported
Meth Code:	H040 - Incineration--Thermal Destruction Other Than Use As A Fuel
Quantity Tons:	0.116
Waste Quantity:	232
Quantity Unit:	P
Additional Code 1:	Not Reported
Additional Code 2:	Not Reported
Additional Code 3:	Not Reported
Additional Code 4:	Not Reported
Additional Code 5:	Not Reported

MAP FINDINGS

PERMANENT HOUSEHOLD HAZARDOUS WASTE, 1780 AGUA MANSA RD, JURUPA VALLEY, CA 92509 (Continued)

Additional Info:

Year:	2017
Gen EPA ID:	CAH111001253
Shipment Date:	20171219
Creation Date:	6/13/2018 18:31:03
Receipt Date:	20171219
Manifest ID:	017380204JJK
Trans EPA ID:	CAR000172460
Trans Name:	ENVIRONMENTAL LOGISTICS INC
Trans 2 EPA ID:	Not Reported
Trans 2 Name:	Not Reported
TSDf EPA ID:	CAD982444481
Trans Name:	FILTER RECYCLING SERVICES INC
TSDf Alt EPA ID:	Not Reported
TSDf Alt Name:	Not Reported
Waste Code Description:	612 - Household waste
RCRA Code:	Not Reported
Meth Code:	H141 - Storage, Bulking, And/Or Transfer Off Site--No Treatment/Reovery (H010-H129) Or (H131-H135)
Quantity Tons:	0.3336
Waste Quantity:	80
Quantity Unit:	G
Additional Code 1:	Not Reported
Additional Code 2:	Not Reported
Additional Code 3:	Not Reported
Additional Code 4:	Not Reported
Additional Code 5:	Not Reported
Shipment Date:	20171219
Creation Date:	6/13/2018 18:31:03
Receipt Date:	20171219
Manifest ID:	017380204JJK
Trans EPA ID:	CAR000172460
Trans Name:	ENVIRONMENTAL LOGISTICS INC
Trans 2 EPA ID:	Not Reported
Trans 2 Name:	Not Reported
TSDf EPA ID:	CAD982444481
Trans Name:	FILTER RECYCLING SERVICES INC
TSDf Alt EPA ID:	Not Reported
TSDf Alt Name:	Not Reported
Waste Code Description:	612 - Household waste
RCRA Code:	Not Reported
Meth Code:	H141 - Storage, Bulking, And/Or Transfer Off Site--No Treatment/Reovery (H010-H129) Or (H131-H135)
Quantity Tons:	1.668
Waste Quantity:	400
Quantity Unit:	G
Additional Code 1:	Not Reported
Additional Code 2:	Not Reported
Additional Code 3:	Not Reported
Additional Code 4:	Not Reported

MAP FINDINGS

PERMANENT HOUSEHOLD HAZARDOUS WASTE, 1780 AGUA MANSA RD, JURUPA VALLEY, CA 92509 (Continued)

Additional Code 5:	Not Reported
Shipment Date:	20171212
Creation Date:	10/6/2018 18:30:15
Receipt Date:	20171218
Manifest ID:	011578428FLE
Trans EPA ID:	MAD039322250
Trans Name:	CLEAN HARBORS ENVIRONMENTAL SERVICES INC
Trans 2 EPA ID:	ALR000007237
Trans 2 Name:	ACTION RESOURCES INC
TSDF EPA ID:	NED981723513
Trans Name:	CLEAN HARBORS ENVIRONMENTAL SERVICES INC
TSDF Alt EPA ID:	Not Reported
TSDF Alt Name:	Not Reported
Waste Code Description:	612 - Household waste
RCRA Code:	Not Reported
Meth Code:	H040 - Incineration--Thermal Destruction Other Than Use As A Fuel
Quantity Tons:	1.1695
Waste Quantity:	2339
Quantity Unit:	P
Additional Code 1:	Not Reported
Additional Code 2:	Not Reported
Additional Code 3:	Not Reported
Additional Code 4:	Not Reported
Additional Code 5:	Not Reported
Shipment Date:	20171212
Creation Date:	Not Reported
Receipt Date:	Not Reported
Manifest ID:	011578428FLE
Trans EPA ID:	MAD039322250
Trans Name:	CLEAN HARBORS ENVIRONMENTAL SERVICES INC
Trans 2 EPA ID:	ALR000007237
Trans 2 Name:	ACTION RESOURCES INC
TSDF EPA ID:	NED981723513
Trans Name:	CLEAN HARBORS ENVIRONMENTAL SERVICES INC
TSDF Alt EPA ID:	Not Reported
TSDF Alt Name:	Not Reported
Waste Code Description:	612 - Household waste
RCRA Code:	Not Reported
Meth Code:	H040 - Incineration--Thermal Destruction Other Than Use As A Fuel
Quantity Tons:	0.12
Waste Quantity:	240
Quantity Unit:	P
Additional Code 1:	Not Reported
Additional Code 2:	Not Reported
Additional Code 3:	Not Reported
Additional Code 4:	Not Reported
Additional Code 5:	Not Reported
Shipment Date:	20171212

MAP FINDINGS

PERMANENT HOUSEHOLD HAZARDOUS WASTE, 1780 AGUA MANSA RD, JURUPA VALLEY, CA 92509 (Continued)

Creation Date:	Not Reported
Receipt Date:	Not Reported
Manifest ID:	011578428FLE
Trans EPA ID:	MAD039322250
Trans Name:	CLEAN HARBORS ENVIRONMENTAL SERVICES INC
Trans 2 EPA ID:	ALR000007237
Trans 2 Name:	ACTION RESOURCES INC
TSDf EPA ID:	NED981723513
Trans Name:	CLEAN HARBORS ENVIRONMENTAL SERVICES INC
TSDf Alt EPA ID:	Not Reported
TSDf Alt Name:	Not Reported
Waste Code Description:	612 - Household waste
RCRA Code:	Not Reported
Meth Code:	H040 - Incineration--Thermal Destruction Other Than Use As A Fuel
Quantity Tons:	0.0935
Waste Quantity:	187
Quantity Unit:	P
Additional Code 1:	Not Reported
Additional Code 2:	Not Reported
Additional Code 3:	Not Reported
Additional Code 4:	Not Reported
Additional Code 5:	Not Reported
Shipment Date:	20171212
Creation Date:	9/14/2018 18:31:06
Receipt Date:	20171229
Manifest ID:	011578429FLE
Trans EPA ID:	MAD039322250
Trans Name:	CLEAN HARBORS ENVIRONMENTAL SERVICES INC
Trans 2 EPA ID:	Not Reported
Trans 2 Name:	Not Reported
TSDf EPA ID:	CAD044429835
Trans Name:	CLEAN HARBORS WILMINGTON LLC
TSDf Alt EPA ID:	Not Reported
TSDf Alt Name:	Not Reported
Waste Code Description:	612 - Household waste
RCRA Code:	Not Reported
Meth Code:	H141 - Storage, Bulking, And/Or Transfer Off Site--No Treatment/Recovery (H010-H129) Or (H131-H135)
Quantity Tons:	0.2095
Waste Quantity:	419
Quantity Unit:	P
Additional Code 1:	Not Reported
Additional Code 2:	Not Reported
Additional Code 3:	Not Reported
Additional Code 4:	Not Reported
Additional Code 5:	Not Reported
Shipment Date:	20171212
Creation Date:	Not Reported
Receipt Date:	Not Reported
Manifest ID:	011578429FLE

MAP FINDINGS

PERMANENT HOUSEHOLD HAZARDOUS WASTE, 1780 AGUA MANSA RD, JURUPA VALLEY, CA 92509 (Continued)

Trans EPA ID:	MAD039322250
Trans Name:	CLEAN HARBORS ENVIRONMENTAL SERVICES INC
Trans 2 EPA ID:	Not Reported
Trans 2 Name:	Not Reported
TSDf EPA ID:	CAD044429835
Trans Name:	CLEAN HARBORS WILMINGTON LLC
TSDf Alt EPA ID:	Not Reported
TSDf Alt Name:	Not Reported
Waste Code Description:	612 - Household waste
RCRA Code:	Not Reported
Meth Code:	- Not reported
Quantity Tons:	0.2035
Waste Quantity:	407
Quantity Unit:	P
Additional Code 1:	Not Reported
Additional Code 2:	Not Reported
Additional Code 3:	Not Reported
Additional Code 4:	Not Reported
Additional Code 5:	Not Reported
Shipment Date:	20171212
Creation Date:	9/14/2018 18:31:06
Receipt Date:	20171229
Manifest ID:	011578429FLE
Trans EPA ID:	MAD039322250
Trans Name:	CLEAN HARBORS ENVIRONMENTAL SERVICES INC
Trans 2 EPA ID:	Not Reported
Trans 2 Name:	Not Reported
TSDf EPA ID:	CAD044429835
Trans Name:	CLEAN HARBORS WILMINGTON LLC
TSDf Alt EPA ID:	Not Reported
TSDf Alt Name:	Not Reported
Waste Code Description:	612 - Household waste
RCRA Code:	Not Reported
Meth Code:	H141 - Storage, Bulking, And/Or Transfer Off Site--No Treatment/Recovery (H010-H129) Or (H131-H135)
Quantity Tons:	0.715
Waste Quantity:	1430
Quantity Unit:	P
Additional Code 1:	Not Reported
Additional Code 2:	Not Reported
Additional Code 3:	Not Reported
Additional Code 4:	Not Reported
Additional Code 5:	Not Reported
Shipment Date:	20171212
Creation Date:	10/6/2018 18:30:15
Receipt Date:	20171218
Manifest ID:	011578428FLE
Trans EPA ID:	MAD039322250
Trans Name:	CLEAN HARBORS ENVIRONMENTAL SERVICES INC
Trans 2 EPA ID:	ALR000007237

MAP FINDINGS

PERMANENT HOUSEHOLD HAZARDOUS WASTE, 1780 AGUA MANSA RD, JURUPA VALLEY, CA 92509 (Continued)

Trans 2 Name: ACTION RESOURCES INC
 TSDf EPA ID: NED981723513
 Trans Name: CLEAN HARBORS ENVIRONMENTAL SERVICES INC
 TSDf Alt EPA ID: Not Reported
 TSDf Alt Name: Not Reported
 Waste Code Description: 612 - Household waste
 RCRA Code: Not Reported
 Meth Code: H040 - Incineration--Thermal Destruction Other Than Use As A Fuel
 Quantity Tons: 0.0105
 Waste Quantity: 21
 Quantity Unit: P
 Additional Code 1: Not Reported
 Additional Code 2: Not Reported
 Additional Code 3: Not Reported
 Additional Code 4: Not Reported
 Additional Code 5: Not Reported

 Shipment Date: 20171212
 Creation Date: 10/6/2018 18:30:15
 Receipt Date: 20171218
 Manifest ID: 011578428FLE
 Trans EPA ID: MAD039322250
 Trans Name: CLEAN HARBORS ENVIRONMENTAL SERVICES INC
 Trans 2 EPA ID: ALR000007237
 Trans 2 Name: ACTION RESOURCES INC
 TSDf EPA ID: NED981723513
 Trans Name: CLEAN HARBORS ENVIRONMENTAL SERVICES INC
 TSDf Alt EPA ID: Not Reported
 TSDf Alt Name: Not Reported
 Waste Code Description: 612 - Household waste
 RCRA Code: Not Reported
 Meth Code: H040 - Incineration--Thermal Destruction Other Than Use As A Fuel
 Quantity Tons: 0.4315
 Waste Quantity: 863
 Quantity Unit: P
 Additional Code 1: Not Reported
 Additional Code 2: Not Reported
 Additional Code 3: Not Reported
 Additional Code 4: Not Reported
 Additional Code 5: Not Reported

CERS:

Name: PERMANENT HOUSEHOLD HAZARDOUS WASTE
 Address: 1780 AGUA MANSA RD
 City,State,Zip: JURUPA VALLEY, CA 92509
 Site ID: 399288
 CERS ID: 10536604
 CERS Description: Chemical Storage Facilities

Evaluation:

MAP FINDINGS

PERMANENT HOUSEHOLD HAZARDOUS WASTE, 1780 AGUA MANSA RD, JURUPA VALLEY, CA 92509 (Continued)

Eval General Type: Other/Unknown
 Eval Date: 09-10-2013
 Violations Found: No
 Eval Type: Other, not routine, done by local agency
 Eval Notes: RTC - Waste Mgt.
 Eval Division: Riverside County Department of Env Health
 Eval Program: HW
 Eval Source: CERS

Eval General Type: Compliance Evaluation Inspection
 Eval Date: 10-14-2017
 Violations Found: No
 Eval Type: Routine done by local agency
 Eval Notes: Not Reported
 Eval Division: Riverside County Department of Env Health
 Eval Program: HMRRP
 Eval Source: CERS

Eval General Type: Compliance Evaluation Inspection
 Eval Date: 10-14-2017
 Violations Found: No
 Eval Type: Routine done by local agency
 Eval Notes: Not Reported
 Eval Division: Riverside County Department of Env Health
 Eval Program: HW
 Eval Source: CERS

Affiliation:

Affiliation Type Desc: Environmental Contact
 Entity Name: LISA THOMPSON
 Entity Title: Not Reported
 Affiliation Address: 14310 Frederick Street
 Affiliation City: Moreno Valley
 Affiliation State: CA
 Affiliation Country: Not Reported
 Affiliation Zip: 92553
 Affiliation Phone: Not Reported

Affiliation Type Desc: Facility Mailing Address
 Entity Name: Mailing Address
 Entity Title: Not Reported
 Affiliation Address: 1780 Agua Mansa Road
 Affiliation City: Jurupa Valley
 Affiliation State: CA
 Affiliation Country: Not Reported
 Affiliation Zip: 92509
 Affiliation Phone: Not Reported

Affiliation Type Desc: Identification Signer
 Entity Name: James Chen
 Entity Title: Program Coordinator

MAP FINDINGS

PERMANENT HOUSEHOLD HAZARDOUS WASTE, 1780 AGUA MANSA RD, JURUPA VALLEY, CA 92509 (Continued)

Affiliation Address:	Not Reported
Affiliation City:	Not Reported
Affiliation State:	Not Reported
Affiliation Country:	Not Reported
Affiliation Zip:	Not Reported
Affiliation Phone:	Not Reported
Affiliation Type Desc:	CUPA District
Entity Name:	Riverside Cnty Env Health
Entity Title:	Not Reported
Affiliation Address:	4065 County Circle Drive, Room 104
Affiliation City:	Riverside
Affiliation State:	CA
Affiliation Country:	Not Reported
Affiliation Zip:	92503
Affiliation Phone:	(951) 358-5055
Affiliation Type Desc:	Document Preparer
Entity Name:	JAMES CHEN
Entity Title:	Not Reported
Affiliation Address:	Not Reported
Affiliation City:	Not Reported
Affiliation State:	Not Reported
Affiliation Country:	Not Reported
Affiliation Zip:	Not Reported
Affiliation Phone:	Not Reported
Affiliation Type Desc:	Parent Corporation
Entity Name:	Riverside County Department of Waste Resources
Entity Title:	Not Reported
Affiliation Address:	Not Reported
Affiliation City:	Not Reported
Affiliation State:	Not Reported
Affiliation Country:	Not Reported
Affiliation Zip:	Not Reported
Affiliation Phone:	Not Reported
Affiliation Type Desc:	Legal Owner
Entity Name:	Riverside County Department of Waste Resources
Entity Title:	Not Reported
Affiliation Address:	14310 Frederick Street
Affiliation City:	Moreno Valley
Affiliation State:	CA
Affiliation Country:	United States
Affiliation Zip:	92553
Affiliation Phone:	(951) 486-3200
Affiliation Type Desc:	Operator
Entity Name:	Riverside County Department of Waste Resources
Entity Title:	Not Reported
Affiliation Address:	Not Reported
Affiliation City:	Not Reported

MAP FINDINGS

PERMANENT HOUSEHOLD HAZARDOUS WASTE, 1780 AGUA MANSA RD, JURUPA VALLEY, CA 92509 (Continued)

Affiliation State: Not Reported
 Affiliation Country: Not Reported
 Affiliation Zip: Not Reported
 Affiliation Phone: (951) 486-3200
 Affiliation Type Desc: Property Owner
 Entity Name: Riverside County Department of Waste Resources
 Entity Title: Not Reported
 Affiliation Address: 14310 Frederick Street
 Affiliation City: Moreno Valley
 Affiliation State: CA
 Affiliation Country: United States
 Affiliation Zip: 92553
 Affiliation Phone: (951) 486-3200

HWTS:

Name: RIVERSIDE COUNTY DEPARTMENT OF WASTE RESOURCES
 Address: 1780 AGUA MANSA RD
 Address 2: Not Reported
 City,State,Zip: JURUPA VALLEY, CA 92509
 EPA ID: CAH111001253
 Inactive Date: Not Reported
 Create Date: 04/18/2008
 Last Act Date: 10/27/2015
 Mailing Name: Not Reported
 Mailing Address: 14310 FREDERICK ST
 Mailing Address 2: Not Reported
 Mailing City,State,Zip: MORENO VALLEY, CA 92553
 Owner Name: RIVERSIDE COUNTY DEPT OF WASTE RESO
 Owner Address: 14310 FREDERICK ST
 Owner Address 2: Not Reported
 Owner City,State,Zip: MORENO VALLEY, CA 92553
 Contact Name: LISA THOMPSON
 Contact Address: 14310 FREDERICK ST
 Contact Address 2: Not Reported
 City,State,Zip: MORENO VALLEY, CA 92553

NAICS:

EPA ID: CAH111001253
 Create Date: 2008-04-18 11:42:07.060
 NAICS Code: 92119
 NAICS Description: Other General Government Support
 Issued EPA ID Date: 2008-04-18 11:42:07.01300
 Inactive Date: Not Reported
 Facility Name: RIVERSIDE COUNTY DEPARTMENT OF WASTE RESOURCES
 Facility Address: 1780 AGUA MANSA RD
 Facility Address 2: Not Reported
 Facility City: JURUPA VALLEY
 Facility County: Not Reported

MAP FINDINGS

PERMANENT HOUSEHOLD HAZARDOUS WASTE, 1780 AGUA MANSA RD, JURUPA VALLEY, CA 92509 (Continued)

Facility State: CA
Facility Zip: 92509

GOVERNMENT RECORDS SEARCHED / DATA CURRENCY TRACKING

St	Acronym	Full Name	Government Agency	Gov Date	Arvl. Date	Active Date
ENVIRONMENTAL RECORDS						
Federal NPL site list						
US	NPL	National Priority List	EPA	04/27/2021	05/03/2021	05/19/2021
US	Proposed NPL	Proposed National Priority List Sites	EPA	04/27/2021	05/03/2021	05/19/2021
US	NPL LIENS	Federal Superfund Liens	EPA	10/15/1991	02/02/1994	03/30/1994
Federal CERCLIS list						
US	SEMS	Superfund Enterprise Management System	EPA	04/27/2021	05/03/2021	05/19/2021
Federal RCRA CORRACTS facilities list						
US	CORRACTS	Corrective Action Report	EPA	03/22/2021	03/23/2021	05/19/2021
Federal RCRA TSD facilities list						
US	RCRA-TSDF	RCRA - Treatment, Storage and Disposal	Environmental Protection Agency	03/22/2021	03/23/2021	05/19/2021
Federal RCRA generators list						
US	RCRA-LQG	RCRA - Large Quantity Generators	Environmental Protection Agency	03/22/2021	03/23/2021	05/19/2021
US	RCRA-SQG	RCRA - Small Quantity Generators	Environmental Protection Agency	03/22/2021	03/23/2021	05/19/2021
US	RCRA-VSQG	RCRA - Very Small Quantity Generators (Formerly Conditionall	Environmental Protection Agency	03/22/2021	03/23/2021	05/19/2021
Federal institutional controls / engineering controls registries						
US	LUCIS	Land Use Control Information System	Department of the Navy	05/10/2021	05/13/2021	08/03/2021
US	US ENG CONTROLS	Engineering Controls Sites List	Environmental Protection Agency	02/22/2021	02/23/2021	05/19/2021
US	US INST CONTROLS	Institutional Controls Sites List	Environmental Protection Agency	02/22/2021	02/23/2021	05/19/2021
Federal ERNS list						
US	ERNS	Emergency Response Notification System	National Response Center, United States Coast	03/22/2021	03/24/2021	06/17/2021
State and tribal - equivalent NPL						
CA	RESPONSE	State Response Sites	Department of Toxic Substances Control	04/23/2021	04/23/2021	07/12/2021
State and tribal - equivalent CERCLIS						
CA	ENVIROSTOR	EnviroStor Database	Department of Toxic Substances Control	04/23/2021	04/23/2021	07/12/2021
State and tribal landfill / solid waste disposal						
CA	SWF/LF (SWIS)	Solid Waste Information System	Department of Resources Recycling and Recover	05/10/2021	05/11/2021	07/27/2021
State and tribal leaking storage tank lists						
CA	LUST REG 9	Leaking Underground Storage Tank Report	California Regional Water Quality Control Boa	03/01/2001	04/23/2001	05/21/2001
CA	LUST REG 8	Leaking Underground Storage Tanks	California Regional Water Quality Control Boa	02/14/2005	02/15/2005	03/28/2005
CA	LUST REG 7	Leaking Underground Storage Tank Case Listing	California Regional Water Quality Control Boa	02/26/2004	02/26/2004	03/24/2004
CA	LUST REG 5	Leaking Underground Storage Tank Database	California Regional Water Quality Control Boa	07/01/2008	07/22/2008	07/31/2008
CA	LUST REG 4	Underground Storage Tank Leak List	California Regional Water Quality Control Boa	09/07/2004	09/07/2004	10/12/2004
CA	LUST	Leaking Underground Fuel Tank Report (GEOTRACKER)	State Water Resources Control Board	03/08/2021	03/09/2021	03/30/2021
CA	LUST REG 2	Fuel Leak List	California Regional Water Quality Control Boa	09/30/2004	10/20/2004	11/19/2004

GOVERNMENT RECORDS SEARCHED / DATA CURRENCY TRACKING

St	Acronym	Full Name	Government Agency	Gov Date	Arvl. Date	Active Date
CA	LUST REG 1	Active Toxic Site Investigation	California Regional Water Quality Control Boa	02/01/2001	02/28/2001	03/29/2001
CA	LUST REG 6V	Leaking Underground Storage Tank Case Listing	California Regional Water Quality Control Boa	06/07/2005	06/07/2005	06/29/2005
CA	LUST REG 6L	Leaking Underground Storage Tank Case Listing	California Regional Water Quality Control Boa	09/09/2003	09/10/2003	10/07/2003
CA	LUST REG 3	Leaking Underground Storage Tank Database	California Regional Water Quality Control Boa	05/19/2003	05/19/2003	06/02/2003
US	INDIAN LUST R10	Leaking Underground Storage Tanks on Indian Land	EPA Region 10	11/12/2020	12/16/2020	03/12/2021
US	INDIAN LUST R5	Leaking Underground Storage Tanks on Indian Land	EPA, Region 5	10/07/2020	12/16/2020	03/12/2021
US	INDIAN LUST R9	Leaking Underground Storage Tanks on Indian Land	Environmental Protection Agency	10/01/2020	12/16/2020	03/12/2021
US	INDIAN LUST R8	Leaking Underground Storage Tanks on Indian Land	EPA Region 8	10/09/2020	12/16/2020	03/12/2021
US	INDIAN LUST R7	Leaking Underground Storage Tanks on Indian Land	EPA Region 7	09/30/2020	12/22/2020	03/12/2021
US	INDIAN LUST R4	Leaking Underground Storage Tanks on Indian Land	EPA Region 4	10/02/2020	12/18/2020	03/12/2021
US	INDIAN LUST R1	Leaking Underground Storage Tanks on Indian Land	EPA Region 1	10/01/2020	12/16/2020	03/12/2021
US	INDIAN LUST R6	Leaking Underground Storage Tanks on Indian Land	EPA Region 6	04/08/2020	05/20/2020	08/12/2020
CA	CPS-SLIC	Statewide SLIC Cases (GEOTRACKER)	State Water Resources Control Board	03/08/2021	03/09/2021	03/30/2021
CA	SLIC REG 1	Active Toxic Site Investigations	California Regional Water Quality Control Boa	04/03/2003	04/07/2003	04/25/2003
CA	SLIC REG 2	Spills, Leaks, Investigation & Cleanup Cost Recovery Listing	Regional Water Quality Control Board San Fran	09/30/2004	10/20/2004	11/19/2004
CA	SLIC REG 3	Spills, Leaks, Investigation & Cleanup Cost Recovery Listing	California Regional Water Quality Control Boa	05/18/2006	05/18/2006	06/15/2006
CA	SLIC REG 4	Spills, Leaks, Investigation & Cleanup Cost Recovery Listing	Region Water Quality Control Board Los Angele	11/17/2004	11/18/2004	01/04/2005
CA	SLIC REG 5	Spills, Leaks, Investigation & Cleanup Cost Recovery Listing	Regional Water Quality Control Board Central	04/01/2005	04/05/2005	04/21/2005
CA	SLIC REG 6V	Spills, Leaks, Investigation & Cleanup Cost Recovery Listing	Regional Water Quality Control Board, Victorv	05/24/2005	05/25/2005	06/16/2005
CA	SLIC REG 6L	SLIC Sites	California Regional Water Quality Control Boa	09/07/2004	09/07/2004	10/12/2004
CA	SLIC REG 7	SLIC List	California Regional Quality Control Board, Co	11/24/2004	11/29/2004	01/04/2005
CA	SLIC REG 8	Spills, Leaks, Investigation & Cleanup Cost Recovery Listing	California Region Water Quality Control Board	04/03/2008	04/03/2008	04/14/2008
CA	SLIC REG 9	Spills, Leaks, Investigation & Cleanup Cost Recovery Listing	California Regional Water Quality Control Boa	09/10/2007	09/11/2007	09/28/2007
State and tribal registered storage tank lists						
CA	UST	Active UST Facilities	SWRCB	03/08/2021	03/09/2021	03/31/2021
CA	MILITARY UST SITES	Military UST Sites (GEOTRACKER)	State Water Resources Control Board	03/08/2021	03/09/2021	03/30/2021
CA	UST CLOSURE	Proposed Closure of Underground Storage Tank (UST) Cases	State Water Resources Control Board	03/05/2021	03/09/2021	04/01/2021
CA	AST	Aboveground Petroleum Storage Tank Facilities	California Environmental Protection Agency	07/06/2016	07/12/2016	09/19/2016
US	INDIAN UST R6	Underground Storage Tanks on Indian Land	EPA Region 6	04/08/2020	05/20/2020	08/12/2020
US	INDIAN UST R5	Underground Storage Tanks on Indian Land	EPA Region 5	10/07/2020	12/16/2020	03/12/2021
US	INDIAN UST R8	Underground Storage Tanks on Indian Land	EPA Region 8	10/09/2020	12/16/2020	03/12/2021
US	INDIAN UST R4	Underground Storage Tanks on Indian Land	EPA Region 4	10/02/2020	12/18/2020	03/12/2021
US	INDIAN UST R10	Underground Storage Tanks on Indian Land	EPA Region 10	11/12/2020	12/16/2020	03/12/2021
US	INDIAN UST R1	Underground Storage Tanks on Indian Land	EPA, Region 1	10/01/2020	12/16/2020	03/12/2021
US	INDIAN UST R9	Underground Storage Tanks on Indian Land	EPA Region 9	10/01/2020	12/16/2020	03/12/2021
US	INDIAN UST R7	Underground Storage Tanks on Indian Land	EPA Region 7	09/30/2020	12/22/2020	03/12/2021
US	FEMA UST	Underground Storage Tank Listing	FEMA	01/29/2021	02/17/2021	03/22/2021
State and tribal voluntary cleanup sites						
US	INDIAN VCP R1	Voluntary Cleanup Priority Listing	EPA, Region 1	07/27/2015	09/29/2015	02/18/2016
CA	VCP	Voluntary Cleanup Program Properties	Department of Toxic Substances Control	04/23/2021	04/23/2021	07/12/2021
US	INDIAN VCP R7	Voluntary Cleanup Priority Lisitng	EPA, Region 7	03/20/2008	04/22/2008	05/19/2008

GOVERNMENT RECORDS SEARCHED / DATA CURRENCY TRACKING

St	Acronym	Full Name	Government Agency	Gov Date	Arvl. Date	Active Date
State and tribal Brownfields sites						
CA	BROWNFIELDS	Considered Brownfields Sites Listing	State Water Resources Control Board	03/22/2021	03/23/2021	06/10/2021
Other Records						
US	CONSENT	Superfund (CERCLA) Consent Decrees	Department of Justice, Consent Decree Library	06/30/2021	07/14/2021	07/16/2021
US	ROD	Records Of Decision	EPA	04/27/2021	05/03/2021	05/19/2021
US	LIENS 2	CERCLA Lien Information	Environmental Protection Agency	04/27/2021	05/03/2021	05/19/2021
CA	HIST CAL-SITES	Calsites Database	Department of Toxic Substance Control	08/08/2005	08/03/2006	08/24/2006
US	DEBRIS REGION 9	Torres Martinez Reservation Illegal Dump Site Locations	EPA, Region 9	01/12/2009	05/07/2009	09/21/2009
CA	SWRCY	Recycler Database	Department of Conservation	03/09/2021	03/09/2021	03/31/2021
CA	CA FID UST	Facility Inventory Database	California Environmental Protection Agency	10/31/1994	09/05/1995	09/29/1995
CA	HIST UST	Hazardous Substance Storage Container Database	State Water Resources Control Board	10/15/1990	01/25/1991	02/12/1991
CA	SAN FRANCISCO AST	Aboveground Storage Tank Site Listing	San Francisco County Department of Public Hea	05/06/2021	05/07/2021	07/23/2021
CA	SWEEPS UST	SWEEPS UST Listing	State Water Resources Control Board	06/01/1994	07/07/2005	08/11/2005
US	LEAD SMELTER 2	Lead Smelter Sites	American Journal of Public Health	04/05/2001	10/27/2010	12/02/2010
US	2020 COR ACTION	2020 Corrective Action Program List	Environmental Protection Agency	09/30/2017	05/08/2018	07/20/2018
US	US FIN ASSUR	Financial Assurance Information	Environmental Protection Agency	03/22/2021	03/23/2021	06/17/2021
US	PCB TRANSFORMER	PCB Transformer Registration Database	Environmental Protection Agency	09/13/2019	11/06/2019	02/10/2020
US	FUSRAP	Formerly Utilized Sites Remedial Action Program	Department of Energy	08/08/2017	09/11/2018	09/14/2018
US	SCRD DRYCLEANERS	State Coalition for Remediation of Drycleaners Listing	Environmental Protection Agency	01/01/2017	02/03/2017	04/07/2017
US	US AIRS (AFS)	Aerometric Information Retrieval System Facility Subsystem (EPA	10/12/2016	10/26/2016	02/03/2017
US	US AIRS MINOR	Air Facility System Data	EPA	10/12/2016	10/26/2016	02/03/2017
US	COAL ASH EPA	Coal Combustion Residues Surface Impoundments List	Environmental Protection Agency	01/12/2017	03/05/2019	11/11/2019
US	COAL ASH DOE	Steam-Electric Plant Operation Data	Department of Energy	12/31/2019	12/01/2020	02/09/2021
US	US HIST CDL	National Clandestine Laboratory Register	Drug Enforcement Administration	05/18/2021	05/18/2021	08/03/2021
US	EPA WATCH LIST	EPA WATCH LIST	Environmental Protection Agency	08/30/2013	03/21/2014	06/17/2014
US	LEAD SMELTER 1	Lead Smelter Sites	Environmental Protection Agency	04/27/2021	05/03/2021	05/19/2021
US	Delisted NPL	National Priority List Deletions	EPA	04/27/2021	05/03/2021	05/19/2021
US	SEMS-ARCHIVE	Superfund Enterprise Management System Archive	EPA	04/27/2021	05/03/2021	05/19/2021
US	RCRA NonGen / NLR	RCRA - Non Generators / No Longer Regulated	Environmental Protection Agency	03/22/2021	03/23/2021	05/19/2021
US	HMIRS	Hazardous Materials Information Reporting System	U.S. Department of Transportation	03/22/2021	03/24/2021	06/17/2021
US	DOT OPS	Incident and Accident Data	Department of Transportation, Office of Pipeli	01/02/2020	01/28/2020	04/17/2020
US	US CDL	Clandestine Drug Labs	Drug Enforcement Administration	05/18/2021	05/18/2021	08/03/2021
US	US BROWNFIELDS	A Listing of Brownfields Sites	Environmental Protection Agency	03/15/2021	03/16/2021	06/10/2021
US	DOD	Department of Defense Sites	USGS	12/31/2005	11/10/2006	01/11/2007
US	FEDLAND	Federal and Indian Lands	U.S. Geological Survey	04/02/2018	04/11/2018	11/06/2019
US	FUDS	Formerly Used Defense Sites	U.S. Army Corps of Engineers	02/11/2021	02/17/2021	04/05/2021
US	UMTRA	Uranium Mill Tailings Sites	Department of Energy	08/30/2019	11/15/2019	01/28/2020
US	ODI	Open Dump Inventory	Environmental Protection Agency	06/30/1985	08/09/2004	09/17/2004
US	US MINES	Mines Master Index File	Department of Labor, Mine Safety and Health A	02/01/2021	02/24/2021	05/19/2021
US	MINES VIOLATIONS	MSHA Violation Assessment Data	DOL, Mine Safety & Health Admi	05/27/2021	05/27/2021	06/10/2021
US	US MINES 2	Ferrous and Nonferrous Metal Mines Database Listing	USGS	05/06/2020	05/27/2020	08/13/2020
US	US MINES 3	Active Mines & Mineral Plants Database Listing	USGS	04/14/2011	06/08/2011	09/13/2011
US	PRP	Potentially Responsible Parties	EPA	12/30/2020	01/14/2021	03/05/2021
US	TRIS	Toxic Chemical Release Inventory System	EPA	12/31/2018	08/14/2020	11/04/2020
US	TSCA	Toxic Substances Control Act	EPA	12/31/2016	06/17/2020	09/10/2020

GOVERNMENT RECORDS SEARCHED / DATA CURRENCY TRACKING

St	Acronym	Full Name	Government Agency	Gov Date	Arvl. Date	Active Date
US	FTTS	FIFRA/ TSCA Tracking System - FIFRA (Federal Insecticide, Fu	EPA/Office of Prevention, Pesticides and Toxi	04/09/2009	04/16/2009	05/11/2009
US	FTTS INSP	FIFRA/ TSCA Tracking System - FIFRA (Federal Insecticide, Fu	EPA	04/09/2009	04/16/2009	05/11/2009
US	HIST FTTS	FIFRA/TSCA Tracking System Administrative Case Listing	Environmental Protection Agency	10/19/2006	03/01/2007	04/10/2007
US	HIST FTTS INSP	FIFRA/TSCA Tracking System Inspection & Enforcement Case Lis	Environmental Protection Agency	10/19/2006	03/01/2007	04/10/2007
US	SSTS	Section 7 Tracking Systems	EPA	04/19/2021	04/20/2021	07/16/2021
US	ICIS	Integrated Compliance Information System	Environmental Protection Agency	11/18/2016	11/23/2016	02/10/2017
US	PADS	PCB Activity Database System	EPA	11/19/2020	01/08/2021	03/22/2021
US	MLTS	Material Licensing Tracking System	Nuclear Regulatory Commission	03/08/2021	03/11/2021	05/11/2021
US	RADINFO	Radiation Information Database	Environmental Protection Agency	07/01/2019	07/01/2019	09/23/2019
US	FINDS	Facility Index System/Facility Registry System	EPA	02/03/2021	03/03/2021	04/05/2021
US	RAATS	RCRA Administrative Action Tracking System	EPA	04/17/1995	07/03/1995	08/07/1995
US	RMP	Risk Management Plans	Environmental Protection Agency	05/07/2021	05/13/2021	08/03/2021
US	BRS	Biennial Reporting System	EPA/NTIS	12/31/2017	06/22/2020	11/20/2020
US	PWS	Public Water System Data	EPA	12/17/2013	01/09/2014	10/15/2014
US	INDIAN RESERV	Indian Reservations	USGS	12/31/2014	07/14/2015	01/10/2017
US	INDIAN ODI	Report on the Status of Open Dumps on Indian Lands	Environmental Protection Agency	12/31/1998	12/03/2007	01/24/2008
US	IHS OPEN DUMPS	Open Dumps on Indian Land	Department of Health & Human Serivces, Indian	04/01/2014	08/06/2014	01/29/2015
US	ABANDONED MINES	Abandoned Mines	Department of Interior	03/23/2021	03/25/2021	06/17/2021
CA	CA BOND EXP. PLAN	Bond Expenditure Plan	Department of Health Services	01/01/1989	07/27/1994	08/02/1994
CA	CDL	Clandestine Drug Labs	Department of Toxic Substances Control	12/31/2019	01/20/2021	04/08/2021
CA	CHMIRS	California Hazardous Material Incident Report System	Office of Emergency Services	04/04/2021	04/20/2021	07/07/2021
CA	CORTESE	"Cortese" Hazardous Waste & Substances Sites List	CAL EPA/Office of Emergency Information	03/22/2021	03/23/2021	06/10/2021
CA	CUPA LIVERMORE-PLEASANTON	CUPA Facility Listing	Livermore-Pleasanton Fire Department	05/01/2019	05/14/2019	07/17/2019
CA	DEED	Deed Restriction Listing	DTSC and SWRCB	03/02/2021	03/03/2021	05/19/2021
CA	DRYCLEANERS	Cleaner Facilities	Department of Toxic Substance Control	03/01/2021	03/04/2021	05/20/2021
CA	DRYCLEAN SOUTH COAST	South Coast Air Quality Management District Drycleaner Listi	South Coast Air Quality Management District	05/18/2021	05/19/2021	08/05/2021
CA	DRYCLEAN AVAQMD	Antelope Valley Air Quality Management District Drycleaner L	Antelope Valley Air Quality Management Distri	02/26/2021	03/02/2021	05/19/2021
CA	EMI	Emissions Inventory Data	California Air Resources Board	12/31/2018	06/16/2020	08/28/2020
CA	ENF	Enforcement Action Listing	State Water Resoruces Control Board	04/16/2021	04/20/2021	07/07/2021
CA	Financial Assurance 1	Financial Assurance Information Listing	Department of Toxic Substances Control	04/14/2021	04/15/2021	07/06/2021
CA	Financial Assurance 2	Financial Assurance Information Listing	California Integrated Waste Management Board	05/13/2021	05/13/2021	07/26/2021
CA	HAULERS	Registered Waste Tire Haulers Listing	Integrated Waste Management Board	11/23/2020	11/23/2020	02/08/2021
CA	HAZNET	Facility and Manifest Data	California Environmental Protection Agency	12/31/2019	04/15/2020	07/02/2020
CA	HIST CORTESE	Hazardous Waste & Substance Site List	Department of Toxic Substances Control	04/01/2001	01/22/2009	04/08/2009
CA	HWP	EnviroStor Permitted Facilities Listing	Department of Toxic Substances Control	05/14/2021	05/14/2021	07/27/2021
CA	HWT	Registered Hazardous Waste Transporter Database	Department of Toxic Substances Control	04/05/2021	04/06/2021	06/23/2021
CA	ICE	ICE	Department of Toxic Substances Control	05/14/2021	05/14/2021	07/27/2021
CA	LDS	Land Disposal Sites Listing (GEOTRACKER)	State Water Quality Control Board	03/08/2021	03/09/2021	03/31/2021
CA	LIENS	Environmental Liens Listing	Department of Toxic Substances Control	03/01/2021	03/03/2021	05/20/2021
CA	MCS	Military Cleanup Sites Listing (GEOTRACKER)	State Water Resources Control Board	03/08/2021	03/09/2021	03/31/2021
CA	MINES	Mines Site Location Listing	Department of Conservation	03/08/2021	03/09/2021	03/30/2021
CA	MWMP	Medical Waste Management Program Listing	Department of Public Health	01/29/2021	03/03/2021	05/20/2021
CA	NPDES	NPDES Permits Listing	State Water Resources Control Board	05/10/2021	05/11/2021	07/27/2021
CA	PEST LIC	Pesticide Regulation Licenses Listing	Department of Pesticide Regulation	03/02/2021	03/03/2021	05/20/2021
CA	PROC	Certified Processors Database	Department of Conservation	03/09/2021	03/09/2021	03/31/2021
CA	NOTIFY 65	Proposition 65 Records	State Water Resources Control Board	03/12/2021	03/16/2021	06/01/2021
CA	SCH	School Property Evaluation Program	Department of Toxic Substances Control	04/23/2021	04/23/2021	07/12/2021

GOVERNMENT RECORDS SEARCHED / DATA CURRENCY TRACKING

St	Acronym	Full Name	Government Agency	Gov Date	Arvl. Date	Active Date
CA	SPILLS 90	SPILLS90 data from FirstSearch	FirstSearch	06/06/2012	01/03/2013	02/22/2013
CA	TOXIC PITS	Toxic Pits Cleanup Act Sites	State Water Resources Control Board	07/01/1995	08/30/1995	09/26/1995
CA	UIC	UIC Listing	Deaprtment of Conservation	03/08/2021	03/09/2021	03/31/2021
CA	WASTEWATER PITS	Oil Wastewater Pits Listing	RWQCB, Central Valley Region	11/19/2019	01/07/2020	03/09/2020
CA	WDS	Waste Discharge System	State Water Resources Control Board	06/19/2007	06/20/2007	06/29/2007
CA	WIP	Well Investigation Program Case List	Los Angeles Water Quality Control Board	07/03/2009	07/21/2009	08/03/2009
CA	WMUDS/SWAT	Waste Management Unit Database	State Water Resources Control Board	04/01/2000	04/10/2000	05/10/2000
CA	CIWQS	California Integrated Water Quality System	State Water Resources Control Board	11/30/2020	12/01/2020	02/12/2021
US	UXO	Unexploded Ordnance Sites	Department of Defense	12/31/2018	07/02/2020	09/17/2020
CA	MILITARY PRIV SITES	Military Privatized Sites (GEOTRACKER)	State Water Resources Control Board	03/08/2021	03/09/2021	03/30/2021
US	MINES MRDS	Mineral Resources Data System	USGS	04/06/2018	10/21/2019	10/24/2019
CA	HWTS	Hazardous Waste Tracking System	Department of Toxic Substances Control	04/08/2021	04/09/2021	04/20/2021
CA	OTHER OIL GAS	Other Oil & Gas Projects Sites (GEOTRACKER)	State Water Resources Control Board	03/08/2021	03/09/2021	03/30/2021
CA	NON-CASE INFO	Non-Case Information Sites (GEOTRACKER)	State Water Resources Control Board	03/08/2021	03/09/2021	03/30/2021
CA	PROD WATER PONDS	Produced Water Ponds Sites (GEOTRACKER)	State Water Resources Control Board	03/08/2021	03/09/2021	03/30/2021
CA	SAMPLING POINT	Sampling Point ? Public Sites (GEOTRACKER)	State Water Resources Control Board	03/08/2021	03/09/2021	03/30/2021
CA	PROJECT	Project Sites (GEOTRACKER)	State Water Resources Control Board	03/08/2021	03/09/2021	03/30/2021
CA	UIC GEO	Underground Injection Control Sites (GEOTRACKER)	State Water Resource Control Board	03/08/2021	03/09/2021	03/30/2021
CA	WELL STIM PROJ	Well Stimulation Project (GEOTRACKER)	State Water Resources Control Board	03/08/2021	03/09/2021	03/30/2021
CA	CERS TANKS	California Environmental Reporting System (CERS) Tanks	California Environmental Protection Agency	04/19/2021	04/20/2021	07/07/2021
CA	WDR	Waste Discharge Requirements Listing	State Water Resources Control Board	03/09/2021	03/09/2021	03/31/2021
US	FEDERAL FACILITY	Federal Facility Site Information listing	Environmental Protection Agency	02/22/2021	03/30/2021	06/17/2021
US	FUELS PROGRAM	EPA Fuels Program Registered Listing	EPA	05/14/2021	05/14/2021	08/03/2021
US	DOCKET HWC	Hazardous Waste Compliance Docket Listing	Environmental Protection Agency	11/03/2020	11/17/2020	02/09/2021
CA	PFAS	PFAS Contamination Site Location Listing	State Water Resources Control Board	02/24/2021	02/24/2021	05/14/2021
CA	CERS	CalEPA Regulated Site Portal Data	California Environmental Protection Agency	04/19/2021	04/20/2021	07/07/2021
US	ECHO	Enforcement & Compliance History Information	Environmental Protection Agency	04/04/2021	04/06/2021	06/25/2021
CA	CERS HAZ WASTE	CERS HAZ WASTE	CalEPA	04/19/2021	04/20/2021	07/07/2021
<u>HISTORICAL USE RECORDS</u>						
US	EDR MGP	EDR Proprietary Manufactured Gas Plants	EDR, Inc.			
US	EDR Hist Auto	EDR Exclusive Historical Auto Stations	EDR, Inc.			
US	EDR Hist Cleaner	EDR Exclusive Historical Cleaners	EDR, Inc.			
CA	RGA LF	Recovered Government Archive Solid Waste Facilities List	Department of Resources Recycling and Recover		07/01/2013	01/13/2014
CA	RGA LUST	Recovered Government Archive Leaking Underground Storage Tan	State Water Resources Control Board		07/01/2013	12/30/2013

GOVERNMENT RECORDS SEARCHED / DATA CURRENCY TRACKING

St	Acronym	Full Name	Government Agency	Gov Date	Arvl. Date	Active Date
COUNTY RECORDS						
CA	CS ALAMEDA	Contaminated Sites	Alameda County Environmental Health Services	01/09/2019	01/11/2019	03/05/2019
CA	UST ALAMEDA	Underground Tanks	Alameda County Environmental Health Services	03/17/2021	03/18/2021	03/25/2021
CA	CUPA AMADOR	CUPA Facility List	Amador County Environmental Health	02/02/2021	02/04/2021	04/23/2021
CA	CUPA BUTTE	CUPA Facility Listing	Public Health Department	04/21/2017	04/25/2017	08/09/2017
CA	CUPA CALVERAS	CUPA Facility Listing	Calveras County Environmental Health	06/15/2021	06/16/2021	07/02/2021
CA	CUPA COLUSA	CUPA Facility List	Health & Human Services	04/06/2020	04/23/2020	07/10/2020
CA	SL CONTRA COSTA	Site List	Contra Costa Health Services Department	04/21/2021	04/22/2021	07/12/2021
CA	CUPA DEL NORTE	CUPA Facility List	Del Norte County Environmental Health Divisio	12/17/2020	01/28/2021	04/16/2021
CA	CUPA EL DORADO	CUPA Facility List	El Dorado County Environmental Management Dep	05/10/2021	05/12/2021	07/26/2021
CA	CUPA FRESNO	CUPA Resources List	Dept. of Community Health	01/14/2021	01/15/2021	04/05/2021
CA	CUPA GLENN	CUPA Facility List	Glenn County Air Pollution Control District	01/22/2018	01/24/2018	03/14/2018
CA	CUPA HUMBOLDT	CUPA Facility List	Humboldt County Environmental Health	05/17/2021	05/18/2021	05/20/2021
CA	CUPA IMPERIAL	CUPA Facility List	San Diego Border Field Office	04/14/2021	04/15/2021	07/06/2021
CA	CUPA INYO	CUPA Facility List	Inyo County Environmental Health Services	04/02/2018	04/03/2018	06/14/2018
CA	CUPA KERN	CUPA Facility List	Kern County Public Health	04/22/2021	04/30/2021	07/19/2021
CA	UST KERN	Underground Storage Tank Sites & Tank Listing	Kern County Environment Health Services Depar	01/19/2021	01/21/2021	01/28/2021
CA	CUPA KINGS	CUPA Facility List	Kings County Department of Public Health	12/03/2020	01/26/2021	04/14/2021
CA	CUPA LAKE	CUPA Facility List	Lake County Environmental Health	05/10/2021	05/12/2021	07/26/2021
CA	CUPA LASSEN	CUPA Facility List	Lassen County Environmental Health	07/31/2020	08/21/2020	11/09/2020
CA	AOCONCERN	Key Areas of Concerns in Los Angeles County		03/30/2009	03/31/2009	10/23/2009
CA	HMS LOS ANGELES	HMS: Street Number List	Department of Public Works	04/08/2021	04/13/2021	06/28/2021
CA	LF LOS ANGELES	List of Solid Waste Facilities	La County Department of Public Works	04/12/2021	04/13/2021	06/28/2021
CA	LF LOS ANGELES CITY	City of Los Angeles Landfills	Engineering & Construction Division	01/01/2021	02/18/2021	05/10/2021
CA	LOS ANGELES AST	Active & Inactive AST Inventory	Los Angeles Fire Department	06/01/2019	06/25/2019	08/22/2019
CA	LOS ANGELES CO LF METHANE	Methane Producing Landfills	Los Angeles County Department of Public Works	02/04/2021	04/16/2021	04/21/2021
CA	LOS ANGELES HM	Active & Inactive Hazardous Materials Inventory	Los Angeles Fire Department	04/19/2021	06/17/2021	06/28/2021
CA	LOS ANGELES UST	Active & Inactive UST Inventory	Los Angeles Fire Department	06/01/2019	06/25/2019	08/22/2019
CA	SITE MIT LOS ANGELES	Site Mitigation List	Community Health Services	03/02/2021	04/16/2021	07/06/2021
CA	UST EL SEGUNDO	City of El Segundo Underground Storage Tank	City of El Segundo Fire Department	01/21/2017	04/19/2017	05/10/2017
CA	UST LONG BEACH	City of Long Beach Underground Storage Tank	City of Long Beach Fire Department	04/22/2019	04/23/2019	06/27/2019
CA	UST TORRANCE	City of Torrance Underground Storage Tank	City of Torrance Fire Department	02/02/2021	04/28/2021	07/13/2021
CA	CUPA MADERA	CUPA Facility List	Madera County Environmental Health	08/10/2020	08/12/2020	10/23/2020
CA	UST MARIN	Underground Storage Tank Sites	Public Works Department Waste Management	09/26/2018	10/04/2018	11/02/2018
CA	UST MENDOCINO	Mendocino County UST Database	Department of Public Health	03/24/2021	04/07/2021	06/24/2021
CA	CUPA MERCED	CUPA Facility List	Merced County Environmental Health	05/13/2021	05/14/2021	07/26/2021
CA	CUPA MONO	CUPA Facility List	Mono County Health Department	02/22/2021	03/02/2021	05/19/2021
CA	CUPA MONTEREY	CUPA Facility Listing	Monterey County Health Department	06/23/2021	06/23/2021	06/24/2021
CA	LUST NAPA	Sites With Reported Contamination	Napa County Department of Environmental Manag	01/09/2017	01/11/2017	03/02/2017
CA	UST NAPA	Closed and Operating Underground Storage Tank Sites	Napa County Department of Environmental Manag	09/05/2019	09/09/2019	10/31/2019
CA	CUPA NEVADA	CUPA Facility List	Community Development Agency	04/28/2021	04/29/2021	07/15/2021
CA	IND_SITE ORANGE	List of Industrial Site Cleanups	Health Care Agency	03/01/2021	04/30/2021	07/19/2021
CA	LUST ORANGE	List of Underground Storage Tank Cleanups	Health Care Agency	03/01/2021	05/03/2021	05/12/2021
CA	UST ORANGE	List of Underground Storage Tank Facilities	Health Care Agency	04/29/2021	04/30/2021	07/19/2021
CA	MS PLACER	Master List of Facilities	Placer County Health and Human Services	05/25/2021	05/26/2021	06/01/2021
CA	CUPA PLUMAS	CUPA Facility List	Plumas County Environmental Health	03/31/2019	04/23/2019	06/26/2019

GOVERNMENT RECORDS SEARCHED / DATA CURRENCY TRACKING

St	Acronym	Full Name	Government Agency	Gov Date	Arvl. Date	Active Date
CA	LUST RIVERSIDE	Listing of Underground Tank Cleanup Sites	Department of Environmental Health	06/29/2021	06/30/2021	07/14/2021
CA	UST RIVERSIDE	Underground Storage Tank Tank List	Department of Environmental Health	06/29/2021	06/30/2021	07/14/2021
CA	CS SACRAMENTO	Toxic Site Clean-Up List	Sacramento County Environmental Management	03/30/2021	04/01/2021	06/23/2021
CA	ML SACRAMENTO	Master Hazardous Materials Facility List	Sacramento County Environmental Management	03/30/2021	04/01/2021	06/25/2021
CA	CUPA SAN BENITO	CUPA Facility List	San Benito County Environmental Health	04/28/2021	04/29/2021	05/03/2021
CA	PERMITS SAN BERNARDINO	Hazardous Material Permits	San Bernardino County Fire Department Hazardo	05/19/2021	05/19/2021	06/07/2021
CA	HMD SAN DIEGO	Hazardous Materials Management Division Database	Hazardous Materials Management Division	03/02/2021	03/03/2021	05/21/2021
CA	LF SAN DIEGO	Solid Waste Facilities	Department of Health Services	10/01/2020	11/23/2020	02/08/2021
CA	SAN DIEGO CO LOP	Local Oversight Program Listing	Department of Environmental Health	07/14/2020	07/16/2020	09/29/2020
CA	SAN DIEGO CO SAM	Environmental Case Listing	San Diego County Department of Environmental	03/23/2010	06/15/2010	07/09/2010
CA	CUPA SAN FRANCISCO CO	CUPA Facility Listing	San Francisco County Department of Environmen	05/06/2021	05/07/2021	07/23/2021
CA	LUST SAN FRANCISCO	Local Oversight Facilities	Department Of Public Health San Francisco Cou	09/19/2008	09/19/2008	09/29/2008
CA	UST SAN FRANCISCO	Underground Storage Tank Information	Department of Public Health	05/06/2021	05/07/2021	07/23/2021
CA	UST SAN JOAQUIN	San Joaquin Co. UST	Environmental Health Department	06/22/2018	06/26/2018	07/11/2018
CA	CUPA SAN LUIS OBISPO	CUPA Facility List	San Luis Obispo County Public Health Departme	05/07/2021	05/11/2021	05/14/2021
CA	BI SAN MATEO	Business Inventory	San Mateo County Environmental Health Service	02/20/2020	02/20/2020	04/24/2020
CA	LUST SAN MATEO	Fuel Leak List	San Mateo County Environmental Health Service	03/29/2019	03/29/2019	05/29/2019
CA	CUPA SANTA BARBARA	CUPA Facility Listing	Santa Barbara County Public Health Department	09/08/2011	09/09/2011	10/07/2011
CA	CUPA SANTA CLARA	Cupa Facility List	Department of Environmental Health	02/24/2021	02/26/2021	05/19/2021
CA	HIST LUST SANTA CLARA	HIST LUST - Fuel Leak Site Activity Report	Santa Clara Valley Water District	03/29/2005	03/30/2005	04/21/2005
CA	LUST SANTA CLARA	LOP Listing	Department of Environmental Health	03/03/2014	03/05/2014	03/18/2014
CA	SAN JOSE HAZMAT	Hazardous Material Facilities	City of San Jose Fire Department	11/03/2020	11/05/2020	01/26/2021
CA	CUPA SANTA CRUZ	CUPA Facility List	Santa Cruz County Environmental Health	01/21/2017	02/22/2017	05/23/2017
CA	CUPA SHASTA	CUPA Facility List	Shasta County Department of Resource Manageme	06/15/2017	06/19/2017	08/09/2017
CA	LUST SOLANO	Leaking Underground Storage Tanks	Solano County Department of Environmental Man	06/04/2019	06/06/2019	08/13/2019
CA	UST SOLANO	Underground Storage Tanks	Solano County Department of Environmental Man	03/23/2021	03/25/2021	06/10/2021
CA	CUPA SONOMA	Cupa Facility List	County of Sonoma Fire & Emergency Services De	07/02/2021	07/06/2021	07/14/2021
CA	LUST SONOMA	Leaking Underground Storage Tank Sites	Department of Health Services	04/01/2021	04/01/2021	06/23/2021
CA	CUPA STANISLAUS	CUPA Facility List	Stanislaus County Department of Ennvironmenta	05/14/2021	05/17/2021	08/03/2021
CA	UST SUTTER	Underground Storage Tanks	Sutter County Environmental Health Services	03/01/2021	03/02/2021	05/19/2021
CA	CUPA TEHAMA	CUPA Facility List	Tehama County Department of Environmental Hea	01/13/2021	01/14/2021	04/06/2021
CA	CUPA TRINITY	CUPA Facility List	Department of Toxic Substances Control	04/14/2021	04/15/2021	07/06/2021
CA	CUPA TULARE	CUPA Facility List	Tulare County Environmental Health Services D	04/26/2021	04/28/2021	07/13/2021
CA	CUPA TUOLUMNE	CUPA Facility List	Divison of Environmental Health	04/23/2018	04/25/2018	06/25/2018
CA	BWT VENTURA	Business Plan, Hazardous Waste Producers, and Operating Unde	Ventura County Environmental Health Division	03/29/2021	04/22/2021	07/12/2021
CA	LF VENTURA	Inventory of Illegal Abandoned and Inactive Sites	Environmental Health Division	12/01/2011	12/01/2011	01/19/2012
CA	LUST VENTURA	Listing of Underground Tank Cleanup Sites	Environmental Health Division	05/29/2008	06/24/2008	07/31/2008
CA	MED WASTE VENTURA	Medical Waste Program List	Ventura County Resource Management Agency	03/29/2021	04/21/2021	04/23/2021
CA	UST VENTURA	Underground Tank Closed Sites List	Environmental Health Division	03/01/2021	03/09/2021	03/31/2021
CA	UST YOLO	Underground Storage Tank Comprehensive Facility Report	Yolo County Department of Health	03/26/2021	04/01/2021	06/23/2021
CA	CUPA YUBA	CUPA Facility List	Yuba County Environmental Health Department	04/21/2021	04/22/2021	05/12/2021

GOVERNMENT RECORDS SEARCHED / DATA CURRENCY TRACKING

<u>St</u>	<u>Acronym</u>	<u>Full Name</u>	<u>Government Agency</u>	<u>Gov Date</u>	<u>Arvl. Date</u>	<u>Active Date</u>
-----------	----------------	------------------	--------------------------	-----------------	-------------------	--------------------

STREET AND ADDRESS INFORMATION

© 2015 TomTom North America, Inc. All rights reserved. This material is proprietary and the subject of copyright protection and other intellectual property rights owned by or licensed to Tele Atlas North America, Inc. The use of this material is subject to the terms of a license agreement. You will be held liable for any unauthorized copying or disclosure of this material.

**BURRTEC WASTE INDUSTRIES, INC.
APN'S 175-180-012 AND -016
JURUPA VALLEY, RIVERSIDE COUNTY, CALIFORNIA**

**PROJECT No. 2428-CR
AUGUST 10, 2021**

APPENDIX E

ENVIRONMENTAL DATABASE REPORT



Burrtec Hauling Yard

Not Reported

Riverside, CA 92509

Inquiry Number: 6596069.2s

July 28, 2021

The EDR Radius Map™ Report with GeoCheck®



6 Armstrong Road, 4th floor
Shelton, CT 06484
Toll Free: 800.352.0050
www.edrnet.com

TABLE OF CONTENTS

<u>SECTION</u>	<u>PAGE</u>
Executive Summary	ES1
Overview Map	2
Detail Map	3
Map Findings Summary	4
Map Findings	9
Orphan Summary	582
Government Records Searched/Data Currency Tracking	GR-1
 <u>GEOCHECK ADDENDUM</u>	
Physical Setting Source Addendum	A-1
Physical Setting Source Summary	A-2
Physical Setting SSURGO Soil Map	A-6
Physical Setting Source Map	A-17
Physical Setting Source Map Findings	A-19
Physical Setting Source Records Searched	PSGR-1

Thank you for your business.
Please contact EDR at 1-800-352-0050
with any questions or comments.

Disclaimer - Copyright and Trademark Notice

The EDR FieldCheck® System enables EDR's customers to make certain online modifications to the maps and text contained in EDR Radius Map Reports. As a result, the maps and text contained in this Report may have been so modified. EDR has not taken any action to verify any such modifications, and this report and the findings set forth herein must be read in light of this fact. The EDR FieldCheck System accesses user-modified records from previously submitted reports. Any user-modified record from a previous report that is plotted outside the search radius of this report may not be included in this report.

This Report contains certain information obtained from a variety of public and other sources reasonably available to Environmental Data Resources, Inc. It cannot be concluded from this Report that coverage information for the target and surrounding properties does not exist from other sources. **NO WARRANTY EXPRESSED OR IMPLIED, IS MADE WHATSOEVER IN CONNECTION WITH THIS REPORT. ENVIRONMENTAL DATA RESOURCES, INC. SPECIFICALLY DISCLAIMS THE MAKING OF ANY SUCH WARRANTIES, INCLUDING WITHOUT LIMITATION, MERCHANTABILITY OR FITNESS FOR A PARTICULAR USE OR PURPOSE. ALL RISK IS ASSUMED BY THE USER. IN NO EVENT SHALL ENVIRONMENTAL DATA RESOURCES, INC. BE LIABLE TO ANYONE, WHETHER ARISING OUT OF ERRORS OR OMISSIONS, NEGLIGENCE, ACCIDENT OR ANY OTHER CAUSE, FOR ANY LOSS OF DAMAGE, INCLUDING, WITHOUT LIMITATION, SPECIAL, INCIDENTAL, CONSEQUENTIAL, OR EXEMPLARY DAMAGES. ANY LIABILITY ON THE PART OF ENVIRONMENTAL DATA RESOURCES, INC. IS STRICTLY LIMITED TO A REFUND OF THE AMOUNT PAID FOR THIS REPORT.** Purchaser accepts this Report "AS IS". Any analyses, estimates, ratings, environmental risk levels or risk codes provided in this Report are provided for illustrative purposes only, and are not intended to provide, nor should they be interpreted as providing any facts regarding, or prediction or forecast of, any environmental risk for any property. Only a Phase I Environmental Site Assessment performed by an environmental professional can provide information regarding the environmental risk for any property. Additionally, the information provided in this Report is not to be construed as legal advice.

Copyright 2020 by Environmental Data Resources, Inc. All rights reserved. Reproduction in any media or format, in whole or in part, of any report or map of Environmental Data Resources, Inc., or its affiliates, is prohibited without prior written permission.

EDR and its logos (including Sanborn and Sanborn Map) are trademarks of Environmental Data Resources, Inc. or its affiliates. All other trademarks used herein are the property of their respective owners.

EXECUTIVE SUMMARY

A search of the environmental records was conducted by Environmental Data Resources, Inc. (EDR). GEOTEK used the EDR FieldCheck System to review and/or revise the results of this search, based on independent data verification by GEOTEK. The report was designed to assist parties seeking to meet the search requirements of EPA's Standards and Practices for All Appropriate Inquiries (40 CFR Part 312), the ASTM Standard Practice for Environmental Site Assessments (E 1527-13) or custom requirements developed for the evaluation of environmental risk associated with a parcel of real estate.

TARGET PROPERTY INFORMATION

ADDRESS

NOT REPORTED
RIVERSIDE, CA 92509

COORDINATES

Latitude (North): 34.0204840 - 34° 1' 13.74"
Longitude (West): 117.3837760 - 117° 23' 1.59"
Universal Transverse Mercator: Zone 11
UTM X (Meters): 464566.7
UTM Y (Meters): 3764299.0
Elevation: 899 ft. above sea level

USGS TOPOGRAPHIC MAP ASSOCIATED WITH TARGET PROPERTY

Target Property Map: 5619058 FONTANA, CA
Version Date: 2012

Northeast Map: 5620416 SAN BERNARDINO SOUTH, CA
Version Date: 2012

AERIAL PHOTOGRAPHY IN THIS REPORT

Portions of Photo from: 20140603
Source: USDA

MAPPED SITES SUMMARY

Target Property Address:
 NOT REPORTED
 RIVERSIDE, CA 92509

Click on Map ID to see full detail.

MAP ID	SITE NAME	ADDRESS	DATABASE ACRONYMS	RELATIVE ELEVATION	DIST (ft. & mi.) DIRECTION
A1	EXECUTIVE BUS BUILDE	5495 WILSON ST	RCRA NonGen / NLR	Higher	210, 0.040, ESE
B2	BURRTEC WASTE INDUST	1850 ASUA MANS RD	RCRA-SQG, FINDS, ECHO, HAZNET, HWTS	Lower	231, 0.044, North
B3	BURRTEC WASTE INDUST	1850 AGUA MANS RD	AST	Lower	241, 0.046, North
B4	BURRTEC WASTE INDUST	1850 AGUA MANS RD	CIWQS, CERS TANKS, CERS, CERS HAZ WASTE	Lower	242, 0.046, North
B5	BURRTEC WASTE INDUST	1850 AGUA MANS RD	UST	Lower	247, 0.047, North
6	NATIONSRENT, INC.	2215 VIA CERRO	UST	Higher	341, 0.065, SSE
A7	INLAND EMPIRE FOODS	5425 WILSON ST	RCRA NonGen / NLR	Lower	345, 0.065, ESE
A8	INLAND EMPIRE FOODS	5425 WILSON ST	CERS, CERS HAZ WASTE, HAZNET, HWTS	Lower	345, 0.065, ESE
C9	AGUA MANS MRF LLC	1830 AGUA MANS RD	PROC, CIWQS, CERS, NPDES, SWRCY, SWF/LF	Lower	389, 0.074, NE
C10	CWI	1830 AGUA MANS RD	RCRA NonGen / NLR	Lower	418, 0.079, NE
C11	DNB ENGINEERING INC	1830 AGUA MANS RD	HAZNET, LDS, HWTS, SWF/LF	Lower	426, 0.081, NE
C12	BURRTEC WASTE INDUST	1830 AGUA MANS RD	AST	Lower	433, 0.082, NE
C13	HIGH TECH ARCHITECTU	1830 AGUA MANS RD	HAZNET, HWTS, SWF/LF	Lower	436, 0.083, NE
C14	BURRTEC WASTE INDUST	1830 AGUA MANS RD	RCRA-LQG, FINDS	Lower	437, 0.083, NE
C15	COMPLETE LOGISTICS I	1830 AGUA MANS RD	CERS TANKS, CERS, CERS HAZ WASTE, HAZNET, HWTS	Lower	450, 0.085, NE
B16	ROBERT A. NELSON TRA		LOS ANGELES CO LF METHANE	Lower	485, 0.092, NNE
17	HOUSE OF PACKAGING I	2225 VIA CERRO STE B	RCRA NonGen / NLR	Higher	600, 0.114, South
D18	E L YEAGER CONSTRUCT	1995 AGUA MANS RD	UST	Lower	625, 0.118, WSW
D19	PORTABLE	1995 AGUA MANS ROAD	ABANDONED MINES	Lower	625, 0.118, WSW
D20	SKANSKA-MAIN YARD	1995 AGUA MANS RD	AST	Lower	625, 0.118, WSW
D21	SKANSKA-MAIN YARD	1995 AGUA MANS RD	CERS TANKS, CERS, CERS HAZ WASTE	Lower	625, 0.118, WSW
D22	YEAGER SKANSKA INC M	1995 AGUA MANS RD	EMI, CERS, SWEEPS UST, CA FID UST, WDS	Lower	625, 0.118, WSW
D23	PORTABLE	1995 AGUA MANS ROAD	US MINES	Lower	625, 0.118, WSW
D24	SKANSKA USA CIVIL WE	1995 AGUA MANS RD	RCRA NonGen / NLR	Lower	625, 0.118, WSW
E25	INLAND BOBCAT INC	5494 VIA RICARDO	RCRA NonGen / NLR	Higher	666, 0.126, SSE
E26	INLAND BOBCAT LLC	5494 VIA RICARDO	RCRA NonGen / NLR	Higher	666, 0.126, SSE
E27	INLAND BOBCAT	5494 VIA RICARDO	CERS, CERS HAZ WASTE	Higher	666, 0.126, SSE
E28	CALMAT CO DBA VULCAN	5490 VIA RICARDO	RCRA NonGen / NLR	Higher	695, 0.132, SE
E29	CALMAT CO. DBA VULCA	5490 VIA RICARDO	CERS, CERS HAZ WASTE	Higher	695, 0.132, SE
30	ACTIVE AIRCRAFT WELD	2235 VIA CERRO	RCRA NonGen / NLR	Lower	898, 0.170, South
F31	CRST-LINCOLN SALES	5350 WILSON ST	CIWQS, CERS TANKS, CERS, NPDES, CERS HAZ WASTE,...	Lower	1016, 0.192, ESE
F32	CRST LINCOLN SALES	5350 WILSON ST	RCRA NonGen / NLR	Lower	1016, 0.192, ESE
G33	DURACOAT PRODUCTS IN	5361 VIA RICARDO	UST	Lower	1144, 0.217, SE
G34	DURA COAT PRODUCTS I	5361 VIA RICARDO	FINDS, ECHO, RCRA-LQG, CIWQS, EMI, CERS, NPDES,...	Lower	1144, 0.217, SE
H35	PERMANENT HOUSEHOLD	1780 AGUA MANS RD	CERS, CERS HAZ WASTE, HAZNET, HWTS	Lower	1230, 0.233, NE
H36	AGUA MANS PHHWCF -	1780 AGUA MANS RD	RCRA-SQG	Lower	1232, 0.233, NE
I37	GO GREEN INDUSTRIES	5300 VIA RICARDO	RCRA NonGen / NLR	Lower	1307, 0.248, ESE
I38	FLEETWOOD VIA RICARD	5300 VIA RICARDO	CIWQS, CERS, LUST, Cortese	Lower	1307, 0.248, ESE
I39	FLEETWOOD MOTOR HOME	5300 VIA RICARDO	RCRA-SQG, UST, CIWQS, EMI, CERS, NPDES, SWEEPS...	Lower	1307, 0.248, ESE

MAPPED SITES SUMMARY

Target Property Address:
 NOT REPORTED
 RIVERSIDE, CA 92509

Click on Map ID to see full detail.

MAP ID	SITE NAME	ADDRESS	DATABASE ACRONYMS	RELATIVE ELEVATION	DIST (ft. & mi.) DIRECTION
I40	FLEETWOOD MOTOR HOME	5300 VIA RICARDO	RCRA-LQG, ECHO, UST	Lower	1307, 0.248, ESE
J41	CONTAINERS UNLIMITED	2255 VIA CERRO	CERS, CERS HAZ WASTE	Lower	1311, 0.248, South
J42	CITY OF TRACY	2255 VIA CERRO	RCRA NonGen / NLR	Lower	1311, 0.248, South
J43	CONTAINERS UNLIMITED	2255 VIA CERRO	RCRA NonGen / NLR	Lower	1311, 0.248, South
K44	RYDER TRUCK RENTALS,	5880 20TH STREET	CERS, CPS-SLIC	Lower	1675, 0.317, WSW
K45	RYDER TRUCK RENTAL	5880 20TH ST	FINDS, ECHO, RCRA-LQG, CIWQS, CERS TANKS, CERS,...	Lower	1675, 0.317, WSW
K46	BRINE FAC,CRESTMORE	2100 AVALON ST.	WMUDS/SWAT	Lower	1901, 0.360, West
47	RIOS RECYCLING		LOS ANGELES CO LF METHANE	Higher	1973, 0.374, East
48	CRESTMORE RD	2350 HALL AVE, S10 T	SWF/LF	Lower	2132, 0.404, South
49	SIERRA ALUMINUM, A D	2345 FLEETWOOD DR	CIWQS, CERS TANKS, CERS, ENVIROSTOR, NPDES, CERS..	Lower	2168, 0.411, SSE
L50	RIOS RECYCLING FACIL	5190 WILSON ST.	CERS, SWF/LF	Lower	2442, 0.463, East
L51	RIOS RECYCLING C&D W	5190 WILSON AVE	CERS, SWF/LF	Lower	2442, 0.463, East
M52	KIEWIT INFRASTRUCTUR	2434 RUBIDOUX BLVD	WMUDS/SWAT, CIWQS, HIST CORTESE, CERS, LUST,...	Lower	2511, 0.476, SW
M53	INLAND CONCRETE ENTE	2434 RUBIDOUX BLVD	FINDS, LUST, SWEEPS UST, Cortese, WDS	Lower	2511, 0.476, SW
N54	INLAND EMPIRE TRUSS,	1755 BROWN AVE	HAZNET, HWTS, SWF/LF	Higher	2548, 0.483, NE
N55	CAN FIBRE OF RIVERSI	1755 BROWN AVE	CIWQS, WDS, SWF/LF	Higher	2548, 0.483, NE
N56	VARNER CONSTRUCTION	1893 BROWN AVE	ECHO, RCRA-SQG, FINDS, LUST, HAZNET, Cortese, HWTS	Higher	2564, 0.486, NE
O57	CERTAINTTEED CORP	2100 AVALON ST	ECHO, HIST FTTS, FTTS, FINDS, RCRA-SQG, RESPONSE,...	Higher	2671, 0.506, West
O58	CERTAINTTEED, RIVERSI	2100 AVALON ST	HIST Cal-Sites	Higher	2671, 0.506, West
O59	CERTAINTTEED CORPORAT	2100 AVALON AVE	HWP, HAZNET, HWTS	Higher	2671, 0.506, West
P60	RIVERSIDE CEMENT COM	1500 RUBIDOUX BLVD	EMI, CERS, ENVIROSTOR, HAZNET, VCP, HIST UST	Higher	2817, 0.534, NW
P61	RIVERSIDE CEMENT	1500 RUBIDOUX BLVD	WMUDS/SWAT, EMI, HIST CORTESE, CERS, ENVIROSTOR,...	Higher	2817, 0.534, NW

EXECUTIVE SUMMARY

TARGET PROPERTY SEARCH RESULTS

The target property was not listed in any of the databases searched by EDR.

DATABASES WITH NO MAPPED SITES

No sites were identified in following databases.

STANDARD ENVIRONMENTAL RECORDS

Federal NPL site list

NPL..... National Priority List
Proposed NPL..... Proposed National Priority List Sites
NPL LIENS..... Federal Superfund Liens

Federal Delisted NPL site list

Delisted NPL..... National Priority List Deletions

Federal CERCLIS list

FEDERAL FACILITY..... Federal Facility Site Information listing
SEMS..... Superfund Enterprise Management System

Federal CERCLIS NFRAP site list

SEMS-ARCHIVE..... Superfund Enterprise Management System Archive

Federal RCRA CORRACTS facilities list

CORRACTS..... Corrective Action Report

Federal RCRA non-CORRACTS TSD facilities list

RCRA-TSDF..... RCRA - Treatment, Storage and Disposal

Federal RCRA generators list

RCRA-VSQG..... RCRA - Very Small Quantity Generators (Formerly Conditionally Exempt Small Quantity Generators)

Federal institutional controls / engineering controls registries

LUCIS..... Land Use Control Information System
US ENG CONTROLS..... Engineering Controls Sites List
US INST CONTROLS..... Institutional Controls Sites List

Federal ERNS list

ERNS..... Emergency Response Notification System

EXECUTIVE SUMMARY

State and tribal leaking storage tank lists

INDIAN LUST..... Leaking Underground Storage Tanks on Indian Land

State and tribal registered storage tank lists

FEMA UST..... Underground Storage Tank Listing
INDIAN UST..... Underground Storage Tanks on Indian Land

State and tribal voluntary cleanup sites

VCP..... Voluntary Cleanup Program Properties
INDIAN VCP..... Voluntary Cleanup Priority Listing

State and tribal Brownfields sites

BROWNFIELDS..... Considered Brownfields Sites Listing

ADDITIONAL ENVIRONMENTAL RECORDS

Local Brownfield lists

US BROWNFIELDS..... A Listing of Brownfields Sites

Local Lists of Landfill / Solid Waste Disposal Sites

HAULERS..... Registered Waste Tire Haulers Listing
INDIAN ODI..... Report on the Status of Open Dumps on Indian Lands
ODI..... Open Dump Inventory
DEBRIS REGION 9..... Torres Martinez Reservation Illegal Dump Site Locations
IHS OPEN DUMPS..... Open Dumps on Indian Land

Local Lists of Hazardous waste / Contaminated Sites

US HIST CDL..... Delisted National Clandestine Laboratory Register
SCH..... School Property Evaluation Program
CDL..... Clandestine Drug Labs
Toxic Pits..... Toxic Pits Cleanup Act Sites
US CDL..... National Clandestine Laboratory Register
PFAS..... PFAS Contamination Site Location Listing

Local Land Records

LIENS..... Environmental Liens Listing
LIENS 2..... CERCLA Lien Information
DEED..... Deed Restriction Listing

Records of Emergency Release Reports

HMIRS..... Hazardous Materials Information Reporting System
CHMIRS..... California Hazardous Material Incident Report System
LDS..... Land Disposal Sites Listing
MCS..... Military Cleanup Sites Listing

EXECUTIVE SUMMARY

SPILLS 90..... SPILLS 90 data from FirstSearch

Other Ascertainable Records

FUDS..... Formerly Used Defense Sites
DOD..... Department of Defense Sites
SCRD DRYCLEANERS..... State Coalition for Remediation of Drycleaners Listing
US FIN ASSUR..... Financial Assurance Information
EPA WATCH LIST..... EPA WATCH LIST
2020 COR ACTION..... 2020 Corrective Action Program List
TSCA..... Toxic Substances Control Act
TRIS..... Toxic Chemical Release Inventory System
SSTS..... Section 7 Tracking Systems
ROD..... Records Of Decision
RMP..... Risk Management Plans
RAATS..... RCRA Administrative Action Tracking System
PRP..... Potentially Responsible Parties
PADS..... PCB Activity Database System
ICIS..... Integrated Compliance Information System
FTTS..... FIFRA/ TSCA Tracking System - FIFRA (Federal Insecticide, Fungicide, & Rodenticide Act)/TSCA (Toxic Substances Control Act)
MLTS..... Material Licensing Tracking System
COAL ASH DOE..... Steam-Electric Plant Operation Data
COAL ASH EPA..... Coal Combustion Residues Surface Impoundments List
PCB TRANSFORMER..... PCB Transformer Registration Database
RADINFO..... Radiation Information Database
HIST FTTS..... FIFRA/TSCA Tracking System Administrative Case Listing
DOT OPS..... Incident and Accident Data
CONSENT..... Superfund (CERCLA) Consent Decrees
INDIAN RESERV..... Indian Reservations
FUSRAP..... Formerly Utilized Sites Remedial Action Program
UMTRA..... Uranium Mill Tailings Sites
LEAD SMELTERS..... Lead Smelter Sites
US AIRS..... Aerometric Information Retrieval System Facility Subsystem
FINDS..... Facility Index System/Facility Registry System
UXO..... Unexploded Ordnance Sites
ECHO..... Enforcement & Compliance History Information
DOCKET HWC..... Hazardous Waste Compliance Docket Listing
FUELS PROGRAM..... EPA Fuels Program Registered Listing
CA BOND EXP. PLAN..... Bond Expenditure Plan
CUPA Listings..... CUPA Resources List
DRYCLEANERS..... Cleaner Facilities
EML..... Emissions Inventory Data
ENF..... Enforcement Action Listing
Financial Assurance..... Financial Assurance Information Listing
HAZNET..... Facility and Manifest Data
ICE..... ICE
HWT..... Registered Hazardous Waste Transporter Database
MINES..... Mines Site Location Listing
MWMP..... Medical Waste Management Program Listing
NPDES..... NPDES Permits Listing
PEST LIC..... Pesticide Regulation Licenses Listing
Notify 65..... Proposition 65 Records
UIC..... UIC Listing
UIC GEO..... UIC GEO (GEOTRACKER)

EXECUTIVE SUMMARY

WASTEWATER PITS.....	Oil Wastewater Pits Listing
WDS.....	Waste Discharge System
WIP.....	Well Investigation Program Case List
MILITARY PRIV SITES.....	MILITARY PRIV SITES (GEOTRACKER)
PROJECT.....	PROJECT (GEOTRACKER)
WDR.....	Waste Discharge Requirements Listing
CIWQS.....	California Integrated Water Quality System
CERS.....	CERS
NON-CASE INFO.....	NON-CASE INFO (GEOTRACKER)
OTHER OIL GAS.....	OTHER OIL & GAS (GEOTRACKER)
PROD WATER PONDS.....	PROD WATER PONDS (GEOTRACKER)
SAMPLING POINT.....	SAMPLING POINT (GEOTRACKER)
WELL STIM PROJ.....	Well Stimulation Project (GEOTRACKER)
HWTS.....	Hazardous Waste Tracking System
MINES MRDS.....	Mineral Resources Data System

EDR HIGH RISK HISTORICAL RECORDS

EDR Exclusive Records

EDR MGP.....	EDR Proprietary Manufactured Gas Plants
EDR Hist Auto.....	EDR Exclusive Historical Auto Stations
EDR Hist Cleaner.....	EDR Exclusive Historical Cleaners

EDR RECOVERED GOVERNMENT ARCHIVES

Exclusive Recovered Govt. Archives

RGA LF.....	Recovered Government Archive Solid Waste Facilities List
RGA LUST.....	Recovered Government Archive Leaking Underground Storage Tank

SURROUNDING SITES: SEARCH RESULTS

Surrounding sites were identified in the following databases.

Elevations have been determined from the USGS Digital Elevation Model and should be evaluated on a relative (not an absolute) basis. Relative elevation information between sites of close proximity should be field verified. Sites with an elevation equal to or higher than the target property have been differentiated below from sites with an elevation lower than the target property.

Page numbers and map identification numbers refer to the EDR Radius Map report where detailed data on individual sites can be reviewed.

Sites listed in ***bold italics*** are in multiple databases.

Unmappable (orphan) sites are not considered in the foregoing analysis.

STANDARD ENVIRONMENTAL RECORDS

Federal RCRA generators list

EXECUTIVE SUMMARY

RCRA-LQG: RCRAInfo is EPA's comprehensive information system, providing access to data supporting the Resource Conservation and Recovery Act (RCRA) of 1976 and the Hazardous and Solid Waste Amendments (HSWA) of 1984. The database includes selective information on sites which generate, transport, store, treat and/or dispose of hazardous waste as defined by the Resource Conservation and Recovery Act (RCRA). Large quantity generators (LQGs) generate over 1,000 kilograms (kg) of hazardous waste, or over 1 kg of acutely hazardous waste per month.

An online review and analysis by GEOTEK of the RCRA-LQG list, as provided by EDR, has revealed that there are 3 RCRA-LQG sites within approximately 0.25 miles of the target property.

<u>Lower Elevation</u>	<u>Address</u>	<u>Direction / Distance</u>	<u>Map ID</u>	<u>Page</u>
BURRTEC WASTE INDUST EPA ID:: CAL000162179:	1830 AGUA MANSA RD	NE 0 - 1/8 (0.083 mi.)	C14	139
DURA COAT PRODUCTS I EPA ID:: CAR000014092:	5361 VIA RICARDO	SE 1/8 - 1/4 (0.217 mi.)	G34	230
FLEETWOOD MOTOR HOME EPA ID:: CAD981682685:	5300 VIA RICARDO	ESE 1/8 - 1/4 (0.248 mi.)	I40	390

RCRA-SQG: RCRAInfo is EPA's comprehensive information system, providing access to data supporting the Resource Conservation and Recovery Act (RCRA) of 1976 and the Hazardous and Solid Waste Amendments (HSWA) of 1984. The database includes selective information on sites which generate, transport, store, treat and/or dispose of hazardous waste as defined by the Resource Conservation and Recovery Act (RCRA). Small quantity generators (SQGs) generate between 100 kg and 1,000 kg of hazardous waste per month.

An online review and analysis by GEOTEK of the RCRA-SQG list, as provided by EDR, has revealed that there are 3 RCRA-SQG sites within approximately 0.25 miles of the target property.

<u>Lower Elevation</u>	<u>Address</u>	<u>Direction / Distance</u>	<u>Map ID</u>	<u>Page</u>
BURRTEC WASTE INDUST EPA ID:: CAR000071431:	1850 ASUA MANSA RD	N 0 - 1/8 (0.044 mi.)	B2	11
AGUA MANSA PHHWCF - EPA ID:: CAH111001253: EPA ID:: CAH111001253:	1780 AGUA MANSA RD	NE 1/8 - 1/4 (0.233 mi.)	H36	347
FLEETWOOD MOTOR HOME EPA ID:: CAD981383938: EPA ID:: CAD981383938: EPA ID:: CAD981383938: EPA ID:: CAD981383938: EPA ID:: CAD981383938: EPA ID:: CAD981383938: EPA ID:: CAD981383938:	5300 VIA RICARDO	ESE 1/8 - 1/4 (0.248 mi.)	I39	361

State- and tribal - equivalent NPL

RESPONSE: Identifies confirmed release sites where DTSC is involved in remediation, either in a lead or oversight capacity. These confirmed release sites are generally high-priority and high potential risk.

An online review and analysis by GEOTEK of the RESPONSE list, as provided by EDR, has revealed that there is 1 RESPONSE site within approximately 1 mile of the target property.

EXECUTIVE SUMMARY

<u>Equal/Higher Elevation</u>	<u>Address</u>	<u>Direction / Distance</u>	<u>Map ID</u>	<u>Page</u>
CERTAINTED CORP Facility Id: 33320002: Status: Certified:	2100 AVALON ST	W 1/2 - 1 (0.506 mi.)	O57	508

State- and tribal - equivalent CERCLIS

ENVIROSTOR: The Department of Toxic Substances Control's (DTSC's) Site Mitigation and Brownfields Reuse Program's (SMBRP's) EnviroStor database identifies sites that have known contamination or sites for which there may be reasons to investigate further. The database includes the following site types: Federal Superfund sites (National Priorities List (NPL)); State Response, including Military Facilities and State Superfund; Voluntary Cleanup; and School sites. EnviroStor provides similar information to the information that was available in CalSites, and provides additional site information, including, but not limited to, identification of formerly-contaminated properties that have been released for reuse, properties where environmental deed restrictions have been recorded to prevent inappropriate land uses, and risk characterization information that is used to assess potential impacts to public health and the environment at contaminated sites.

An online review and analysis by GEOTEK of the ENVIROSTOR list, as provided by EDR, has revealed that there are 4 ENVIROSTOR sites within approximately 1 mile of the target property.

<u>Equal/Higher Elevation</u>	<u>Address</u>	<u>Direction / Distance</u>	<u>Map ID</u>	<u>Page</u>
CERTAINTED CORP Status: Certified: Status: No Further Action: Facility Id: 33320002: Facility Id: 80001506:	2100 AVALON ST	W 1/2 - 1 (0.506 mi.)	O57	508
RIVERSIDE CEMENT COM Status: Active: Facility Id: 60002561:	1500 RUBIDOUX BLVD	NW 1/2 - 1 (0.534 mi.)	P60	547
RIVERSIDE CEMENT Status: Refer: RWQCB: Facility Id: 33140002:	1500 RUBIDOUX BLVD	NW 1/2 - 1 (0.534 mi.)	P61	567

<u>Lower Elevation</u>	<u>Address</u>	<u>Direction / Distance</u>	<u>Map ID</u>	<u>Page</u>
SIERRA ALUMINUM, A D Status: Inactive - Needs Evaluation: Facility Id: 71002953:	2345 FLEETWOOD DR	SSE 1/4 - 1/2 (0.411 mi.)	49	443

State and tribal landfill and/or solid waste disposal site lists

SWF/LF: The Solid Waste Facilities/Landfill Sites records typically contain an inventory of solid waste disposal facilities or landfills in a particular state. The data come from the Integrated Waste Management Board's Solid Waste Information System (SWIS) database.

An online review and analysis by GEOTEK of the SWF/LF list, as provided by EDR, has revealed that there are 9 SWF/LF sites within approximately 0.5 miles of the target property.

EXECUTIVE SUMMARY

<u>Equal/Higher Elevation</u>	<u>Address</u>	<u>Direction / Distance</u>	<u>Map ID</u>	<u>Page</u>
INLAND EMPIRE TRUSS Facility ID: 33-AA-0303: Regulation Status: Permitted: Operational Status: Closed:	1755 BROWN AVE	NE 1/4 - 1/2 (0.483 mi.)	N54	490
CAN FIBRE OF RIVERSI Facility ID: 33-AA-0316: Site ID: 2748: Status: Active: Regulation Status: Notification: Operational Status: Closed:	1755 BROWN AVE	NE 1/4 - 1/2 (0.483 mi.)	N55	494
<u>Lower Elevation</u>	<u>Address</u>	<u>Direction / Distance</u>	<u>Map ID</u>	<u>Page</u>
AGUA MANSA MRF LLC Facility ID: 33-AA-0258: Regulation Status: Permitted: Operational Status: Active:	1830 AGUA MANSA RD	NE 0 - 1/8 (0.074 mi.)	C9	108
DNB ENGINEERING INC Facility ID: 33-AA-0306: Facility ID: 33-AA-0319: Regulation Status: Notification: Regulation Status: Notification: Operational Status: Absorbed: Operational Status: Closed:	1830 AGUA MANSA RD	NE 0 - 1/8 (0.081 mi.)	C11	127
HIGH TECH ARCHITECTU Site ID: 2759: Status: Active:	1830 AGUA MANSA RD	NE 0 - 1/8 (0.083 mi.)	C13	134
CRESTMORE RD Facility ID: 33-CR-0024: Regulation Status: TBD (Pending Investigation): Operational Status: To be Determined:	2350 HALL AVE, S10 T	S 1/4 - 1/2 (0.404 mi.)	48	443
RIOS RECYCLING FACIL Facility ID: 33-AA-0355: Regulation Status: Notification: Operational Status: Active:	5190 WILSON ST.	E 1/4 - 1/2 (0.463 mi.)	L50	462
RIOS RECYCLING C&D W Facility ID: 33-AA-0370: Regulation Status: Notification: Operational Status: Active:	5190 WILSON AVE	E 1/4 - 1/2 (0.463 mi.)	L51	465
KIEWIT INFRASTRUCTUR Facility ID: 33-AA-0073: Regulation Status: Excluded: Operational Status: Inactive:	2434 RUBIDOUX BLVD	SW 1/4 - 1/2 (0.476 mi.)	M52	468

EXECUTIVE SUMMARY

State and tribal leaking storage tank lists

LUST: Leaking Underground Storage Tank (LUST) Sites included in GeoTracker. GeoTracker is the Water Boards data management system for sites that impact, or have the potential to impact, water quality in California, with emphasis on groundwater.

An online review and analysis by GEOTEK of the LUST list, as provided by EDR, has revealed that there are 4 LUST sites within approximately 0.5 miles of the target property.

<u>Equal/Higher Elevation</u>	<u>Address</u>	<u>Direction / Distance</u>	<u>Map ID</u>	<u>Page</u>
VARNER CONSTRUCTION Facility Status: Case Closed: Facility Id: 95084: Facility Id: 95084: Status: Case Closed: Global Id: T0606500417: Facility Status: 9: Global ID: T0606500417: Status: Completed - Case Closed:	1893 BROWN AVE	NE 1/4 - 1/2 (0.486 mi.)	N56	498

<u>Lower Elevation</u>	<u>Address</u>	<u>Direction / Distance</u>	<u>Map ID</u>	<u>Page</u>
FLEETWOOD VIA RICARD Facility Status: Preliminary site assessment underway: Facility Id: 200420231: Global Id: T0606540693: Facility Status: 9: Global ID: T0606540693: Status: Completed - Case Closed:	5300 VIA RICARDO	ESE 1/8 - 1/4 (0.248 mi.)	I38	353
KIEWIT INFRASTRUCTUR Facility Status: Leak being confirmed: Facility Id: 9814657: Global Id: T0606500028: Global Id: T0606500551: Facility Status: 9: Global ID: T0606500551: Status: Completed - Case Closed:	2434 RUBIDOUX BLVD	SW 1/4 - 1/2 (0.476 mi.)	M52	468
INLAND CONCRETE ENTE Facility Status: Case Closed: Global ID: T0606500028:	2434 RUBIDOUX BLVD	SW 1/4 - 1/2 (0.476 mi.)	M53	487

CPS-SLIC: Cleanup Program Sites (CPS; also known as Site Cleanups [SC] and formerly known as Spills, Leaks, Investigations, and Cleanups [SLIC] sites) included in GeoTracker. GeoTracker is the Water Boards data management system for sites that impact, or have the potential to impact, water quality in California, with emphasis on groundwater.

An online review and analysis by GEOTEK of the CPS-SLIC list, as provided by EDR, has revealed that there are 2 CPS-SLIC sites within approximately 0.5 miles of the target property.

<u>Lower Elevation</u>	<u>Address</u>	<u>Direction / Distance</u>	<u>Map ID</u>	<u>Page</u>
RYDER TRUCK RENTALS,	5880 20TH STREET	WSW 1/4 - 1/2 (0.317 mi.)	K44	410

EXECUTIVE SUMMARY

Facility Status: Closed:

RYDER TRUCK RENTAL

5880 20TH ST

WSW 1/4 - 1/2 (0.317 mi.) K45

411

Facility Status: Completed - Case Closed:

Global Id: SLT8R1734113:

State and tribal registered storage tank lists

UST: The Underground Storage Tank database contains registered USTs. USTs are regulated under Subtitle I of the Resource Conservation and Recovery Act (RCRA). The data come from the State Water Resources Control Board's Hazardous Substance Storage Container Database.

An online review and analysis by GEOTEK of the UST list, as provided by EDR, has revealed that there are 6 UST sites within approximately 0.25 miles of the target property.

<u>Equal/Higher Elevation</u>	<u>Address</u>	<u>Direction / Distance</u>	<u>Map ID</u>	<u>Page</u>
NATIONSRENT, INC. Facility Id: 540:	2215 VIA CERRO	SSE 0 - 1/8 (0.065 mi.)	6	91
<u>Lower Elevation</u>	<u>Address</u>	<u>Direction / Distance</u>	<u>Map ID</u>	<u>Page</u>
BURRTEC WASTE INDUST Facility Id: 123: Facility Id: FA0021181: Facility Id::	1850 AGUA MANSANA RD	N 0 - 1/8 (0.047 mi.)	B5	89
E L YEAGER CONSTRUCT Facility Id: 290: Facility Id: FA0015079: Facility Id::	1995 AGUA MANSANA RD	WSW 0 - 1/8 (0.118 mi.)	D18	158
DURACOAT PRODUCTS IN Facility Id: 289:	5361 VIA RICARDO	SE 1/8 - 1/4 (0.217 mi.)	G33	229
FLEETWOOD MOTOR HOME Facility Id: 319:	5300 VIA RICARDO	ESE 1/8 - 1/4 (0.248 mi.)	I39	361
FLEETWOOD MOTOR HOME Facility Id: 320:	5300 VIA RICARDO	ESE 1/8 - 1/4 (0.248 mi.)	I40	390

AST: A listing of aboveground storage tank petroleum storage tank locations.

An online review and analysis by GEOTEK of the AST list, as provided by EDR, has revealed that there are 3 AST sites within approximately 0.25 miles of the target property.

<u>Lower Elevation</u>	<u>Address</u>	<u>Direction / Distance</u>	<u>Map ID</u>	<u>Page</u>
BURRTEC WASTE INDUST	1850 AGUA MANSANA RD	N 0 - 1/8 (0.046 mi.)	B3	79
BURRTEC WASTE INDUST	1830 AGUA MANSANA RD	NE 0 - 1/8 (0.082 mi.)	C12	133
SKANSKA-MAIN YARD	1995 AGUA MANSANA RD	WSW 0 - 1/8 (0.118 mi.)	D20	161

EXECUTIVE SUMMARY

ADDITIONAL ENVIRONMENTAL RECORDS

Local Lists of Landfill / Solid Waste Disposal Sites

WMUDS/SWAT: The Waste Management Unit Database System is used for program tracking and inventory of waste management units. The source is the State Water Resources Control Board.

An online review and analysis by GEOTEK of the WMUDS/SWAT list, as provided by EDR, has revealed that there are 2 WMUDS/SWAT sites within approximately 0.5 miles of the target property.

<u>Lower Elevation</u>	<u>Address</u>	<u>Direction / Distance</u>	<u>Map ID</u>	<u>Page</u>
BRINE FAC,CRESTMORE KIEWIT INFRASTRUCTUR	2100 AVALON ST. 2434 RUBIDOUX BLVD	W 1/4 - 1/2 (0.360 mi.) SW 1/4 - 1/2 (0.476 mi.)	K46 M52	441 468

SWRCY: A listing of recycling facilities in California.

An online review and analysis by GEOTEK of the SWRCY list, as provided by EDR, has revealed that there is 1 SWRCY site within approximately 0.5 miles of the target property.

<u>Lower Elevation</u>	<u>Address</u>	<u>Direction / Distance</u>	<u>Map ID</u>	<u>Page</u>
AGUA MANSA MRF LLC Cert Id: RC7808:	1830 AGUA MANSA RD	NE 0 - 1/8 (0.074 mi.)	C9	108

Local Lists of Hazardous waste / Contaminated Sites

HIST Cal-Sites: Formerly known as ASPIS, this database contains both known and potential hazardous substance sites. The source is the California Department of Toxic Substance Control. No longer updated by the state agency. It has been replaced by ENVIROSTOR.

An online review and analysis by GEOTEK of the HIST Cal-Sites list, as provided by EDR, has revealed that there is 1 HIST Cal-Sites site within approximately 1 mile of the target property.

<u>Equal/Higher Elevation</u>	<u>Address</u>	<u>Direction / Distance</u>	<u>Map ID</u>	<u>Page</u>
CERTAINTEED, RIVERSI	2100 AVALON ST	W 1/2 - 1 (0.506 mi.)	O58	540

CERS HAZ WASTE: List of sites in the California Environmental Protection Agency (CalEPA) Regulated Site Portal which fall under the Hazardous Chemical Management, Hazardous Waste Onsite Treatment, Household Hazardous Waste Collection, Hazardous Waste Generator, and RCRA LQ HW Generator programs.

An online review and analysis by GEOTEK of the CERS HAZ WASTE list, as provided by EDR, has revealed that there are 10 CERS HAZ WASTE sites within approximately 0.25 miles of the target property.

<u>Equal/Higher Elevation</u>	<u>Address</u>	<u>Direction / Distance</u>	<u>Map ID</u>	<u>Page</u>
INLAND BOBCAT	5494 VIA RICARDO	SSE 1/8 - 1/4 (0.126 mi.)	E27	195
CALMAT CO. DBA VULCA	5490 VIA RICARDO	SE 1/8 - 1/4 (0.132 mi.)	E29	200

EXECUTIVE SUMMARY

<u>Lower Elevation</u>	<u>Address</u>	<u>Direction / Distance</u>	<u>Map ID</u>	<u>Page</u>
BURRTEC WASTE INDUST	1850 AGUA MANSA RD	N 0 - 1/8 (0.046 mi.)	B4	80
INLAND EMPIRE FOODS	5425 WILSON ST	ESE 0 - 1/8 (0.065 mi.)	A8	93
COMPLETE LOGISTICS I	1830 AGUA MANSA RD	NE 0 - 1/8 (0.085 mi.)	C15	151
SKANSKA-MAIN YARD	1995 AGUA MANSA RD	WSW 0 - 1/8 (0.118 mi.)	D21	162
CRST-LINCOLN SALES	5350 WILSON ST	ESE 1/8 - 1/4 (0.192 mi.)	F31	206
DURA COAT PRODUCTS I	5361 VIA RICARDO	SE 1/8 - 1/4 (0.217 mi.)	G34	230
PERMANENT HOUSEHOLD	1780 AGUA MANSA RD	NE 1/8 - 1/4 (0.233 mi.)	H35	299
CONTAINERS UNLIMITED	2255 VIA CERRO	S 1/8 - 1/4 (0.248 mi.)	J41	400

Local Lists of Registered Storage Tanks

SWEEPS UST: Statewide Environmental Evaluation and Planning System. This underground storage tank listing was updated and maintained by a company contacted by the SWRCB in the early 1990's. The listing is no longer updated or maintained. The local agency is the contact for more information on a site on the SWEEPS list.

An online review and analysis by GEOTEK of the SWEEPS UST list, as provided by EDR, has revealed that there are 2 SWEEPS UST sites within approximately 0.25 miles of the target property.

<u>Lower Elevation</u>	<u>Address</u>	<u>Direction / Distance</u>	<u>Map ID</u>	<u>Page</u>
YEAGER SKANSKA INC M Status: A: Comp Number: 83: Tank Status: A:	1995 AGUA MANSA RD	WSW 0 - 1/8 (0.118 mi.)	D22	172
FLEETWOOD MOTOR HOME Status: A: Comp Number: 2534: Tank Status: A:	5300 VIA RICARDO	ESE 1/8 - 1/4 (0.248 mi.)	I39	361

HIST UST: Historical UST Registered Database.

An online review and analysis by GEOTEK of the HIST UST list, as provided by EDR, has revealed that there is 1 HIST UST site within approximately 0.25 miles of the target property.

<u>Lower Elevation</u>	<u>Address</u>	<u>Direction / Distance</u>	<u>Map ID</u>	<u>Page</u>
FLEETWOOD MOTOR HOME Facility Id: 00000002534:	5300 VIA RICARDO	ESE 1/8 - 1/4 (0.248 mi.)	I39	361

CA FID UST: The Facility Inventory Database contains active and inactive underground storage tank locations. The source is the State Water Resource Control Board.

An online review and analysis by GEOTEK of the CA FID UST list, as provided by EDR, has revealed that there are 2 CA FID UST sites within approximately 0.25 miles of the target property.

EXECUTIVE SUMMARY

<u>Lower Elevation</u>	<u>Address</u>	<u>Direction / Distance</u>	<u>Map ID</u>	<u>Page</u>
YEAGER SKANSKA INC M Status: A: Facility Id: 33002486:	1995 AGUA MANSÁ RD	WSW 0 - 1/8 (0.118 mi.)	D22	172
FLEETWOOD MOTOR HOME Status: A: Facility Id: 33002257:	5300 VIA RICARDO	ESE 1/8 - 1/4 (0.248 mi.)	I39	361

CERS TANKS: List of sites in the California Environmental Protection Agency (CalEPA) Regulated Site Portal which fall under the Aboveground Petroleum Storage and Underground Storage Tank regulatory programs.

An online review and analysis by GEOTEK of the CERS TANKS list, as provided by EDR, has revealed that there are 4 CERS TANKS sites within approximately 0.25 miles of the target property.

<u>Lower Elevation</u>	<u>Address</u>	<u>Direction / Distance</u>	<u>Map ID</u>	<u>Page</u>
BURRTEC WASTE INDUST	1850 AGUA MANSÁ RD	N 0 - 1/8 (0.046 mi.)	B4	80
COMPLETE LOGISTICS I	1830 AGUA MANSÁ RD	NE 0 - 1/8 (0.085 mi.)	C15	151
SKANSKA-MAIN YARD	1995 AGUA MANSÁ RD	WSW 0 - 1/8 (0.118 mi.)	D21	162
CRST-LINCOLN SALES	5350 WILSON ST	ESE 1/8 - 1/4 (0.192 mi.)	F31	206

Other Ascertainable Records

RCRA NonGen / NLR: RCRAInfo is EPA's comprehensive information system, providing access to data supporting the Resource Conservation and Recovery Act (RCRA) of 1976 and the Hazardous and Solid Waste Amendments (HSWA) of 1984. The database includes selective information on sites which generate, transport, store, treat and/or dispose of hazardous waste as defined by the Resource Conservation and Recovery Act (RCRA). Non-Generators do not presently generate hazardous waste.

An online review and analysis by GEOTEK of the RCRA NonGen / NLR list, as provided by EDR, has revealed that there are 13 RCRA NonGen / NLR sites within approximately 0.25 miles of the target property.

<u>Equal/Higher Elevation</u>	<u>Address</u>	<u>Direction / Distance</u>	<u>Map ID</u>	<u>Page</u>
EXECUTIVE BUS BUILDE EPA ID:: CAL000431666:	5495 WILSON ST	ESE 0 - 1/8 (0.040 mi.)	A1	9
HOUSE OF PACKAGING I EPA ID:: CAL000375574:	2225 VIA CERRO STE B	S 0 - 1/8 (0.114 mi.)	17	156
INLAND BOBCAT INC EPA ID:: CAL000284734:	5494 VIA RICARDO	SSE 1/8 - 1/4 (0.126 mi.)	E25	189
INLAND BOBCAT LLC CALMAT CO DBA VULCAN EPA ID:: CAL000375961:	5494 VIA RICARDO 5490 VIA RICARDO	SSE 1/8 - 1/4 (0.126 mi.) SE 1/8 - 1/4 (0.132 mi.)	E26 E28	192 198
<u>Lower Elevation</u>	<u>Address</u>	<u>Direction / Distance</u>	<u>Map ID</u>	<u>Page</u>
INLAND EMPIRE FOODS EPA ID:: CAL000253673:	5425 WILSON ST	ESE 0 - 1/8 (0.065 mi.)	A7	91
CWI	1830 AGUA MANSÁ RD	NE 0 - 1/8 (0.079 mi.)	C10	125

EXECUTIVE SUMMARY

EPA ID:: CAP000009123:				
SKANSKA USA CIVIL WE	1995 AGUA MANSA RD	WSW 0 - 1/8 (0.118 mi.)	D24	186
EPA ID:: CAL000163718:				
ACTIVE AIRCRAFT WELD	2235 VIA CERRO	S 1/8 - 1/4 (0.170 mi.)	30	204
EPA ID:: CAL000367045:				
CRST LINCOLN SALES	5350 WILSON ST	ESE 1/8 - 1/4 (0.192 mi.)	F32	227
EPA ID:: CAL000384499:				
GO GREEN INDUSTRIES	5300 VIA RICARDO	ESE 1/8 - 1/4 (0.248 mi.)	I37	351
EPA ID:: CAL000417903:				
CITY OF TRACY	2255 VIA CERRO	S 1/8 - 1/4 (0.248 mi.)	J42	405
EPA ID:: CAC002994243:				
CONTAINERS UNLIMITED	2255 VIA CERRO	S 1/8 - 1/4 (0.248 mi.)	J43	408
EPA ID:: CAL000418817:				

US MINES: Mines Master Index File. The source of this database is the Dept. of Labor, Mine Safety and Health Administration.

An online review and analysis by GEOTEK of the US MINES list, as provided by EDR, has revealed that there is 1 US MINES site within approximately 0.25 miles of the target property.

<u>Lower Elevation</u>	<u>Address</u>	<u>Direction / Distance</u>	<u>Map ID</u>	<u>Page</u>
PORTABLE	1995 AGUA MANSA ROAD	WSW 0 - 1/8 (0.118 mi.)	D23	180

ABANDONED MINES: An inventory of land and water impacted by past mining (primarily coal mining) is maintained by OSMRE to provide information needed to implement the Surface Mining Control and Reclamation Act of 1977 (SMCRA). The inventory contains information on the location, type, and extent of AML impacts, as well as, information on the cost associated with the reclamation of those problems. The inventory is based upon field surveys by State, Tribal, and OSMRE program officials. It is dynamic to the extent that it is modified as new problems are identified and existing problems are reclaimed.

An online review and analysis by GEOTEK of the ABANDONED MINES list, as provided by EDR, has revealed that there is 1 ABANDONED MINES site within approximately 0.25 miles of the target property.

<u>Lower Elevation</u>	<u>Address</u>	<u>Direction / Distance</u>	<u>Map ID</u>	<u>Page</u>
PORTABLE	1995 AGUA MANSA ROAD	WSW 0 - 1/8 (0.118 mi.)	D19	160

Cortese: The sites for the list are designated by the State Water Resource Control Board (LUST), the Integrated Waste Board (SWF/LS), and the Department of Toxic Substances Control (Cal-Sites).

An online review and analysis by GEOTEK of the Cortese list, as provided by EDR, has revealed that there are 4 Cortese sites within approximately 0.5 miles of the target property.

<u>Equal/Higher Elevation</u>	<u>Address</u>	<u>Direction / Distance</u>	<u>Map ID</u>	<u>Page</u>
VARNER CONSTRUCTION	1893 BROWN AVE	NE 1/4 - 1/2 (0.486 mi.)	N56	498

EXECUTIVE SUMMARY

Cleanup Status: COMPLETED - CASE CLOSED:
 Envirostor Id: :

<u>Lower Elevation</u>	<u>Address</u>	<u>Direction / Distance</u>	<u>Map ID</u>	<u>Page</u>
FLEETWOOD VIA RICARD Cleanup Status: COMPLETED - CASE CLOSED: Envirostor Id:	5300 VIA RICARDO	ESE 1/8 - 1/4 (0.248 mi.)	I38	353
KIEWIT INFRASTRUCTUR Cleanup Status: COMPLETED - CASE CLOSED: Envirostor Id: :	2434 RUBIDOUX BLVD	SW 1/4 - 1/2 (0.476 mi.)	M52	468
INLAND CONCRETE ENTE Cleanup Status: COMPLETED - CASE CLOSED: Envirostor Id: :	2434 RUBIDOUX BLVD	SW 1/4 - 1/2 (0.476 mi.)	M53	487

HIST CORTESE: The sites for the list are designated by the State Water Resource Control Board [LUST], the Integrated Waste Board [SWF/LS], and the Department of Toxic Substances Control [CALSTATES]. This listing is no longer updated by the state agency.

An online review and analysis by GEOTEK of the HIST CORTESE list, as provided by EDR, has revealed that there is 1 HIST CORTESE site within approximately 0.5 miles of the target property.

<u>Lower Elevation</u>	<u>Address</u>	<u>Direction / Distance</u>	<u>Map ID</u>	<u>Page</u>
KIEWIT INFRASTRUCTUR Reg Id: 083300195T: Reg Id: 083303309T:	2434 RUBIDOUX BLVD	SW 1/4 - 1/2 (0.476 mi.)	M52	468

HWP: Detailed information on permitted hazardous waste facilities and corrective action ("cleanups") tracked in EnviroStor.

An online review and analysis by GEOTEK of the HWP list, as provided by EDR, has revealed that there is 1 HWP site within approximately 1 mile of the target property.

<u>Equal/Higher Elevation</u>	<u>Address</u>	<u>Direction / Distance</u>	<u>Map ID</u>	<u>Page</u>
CERTAINTED CORPORAT Cleanup Status: CLOSED: EPA ID: CAD990663320:	2100 AVALON AVE	W 1/2 - 1 (0.506 mi.)	O59	542

PROC: A listing of certified processors.

An online review and analysis by GEOTEK of the PROC list, as provided by EDR, has revealed that there is 1 PROC site within approximately 0.5 miles of the target property.

<u>Lower Elevation</u>	<u>Address</u>	<u>Direction / Distance</u>	<u>Map ID</u>	<u>Page</u>
AGUA MANSA MRF LLC	1830 AGUA MANSA RD	NE 0 - 1/8 (0.074 mi.)	C9	108

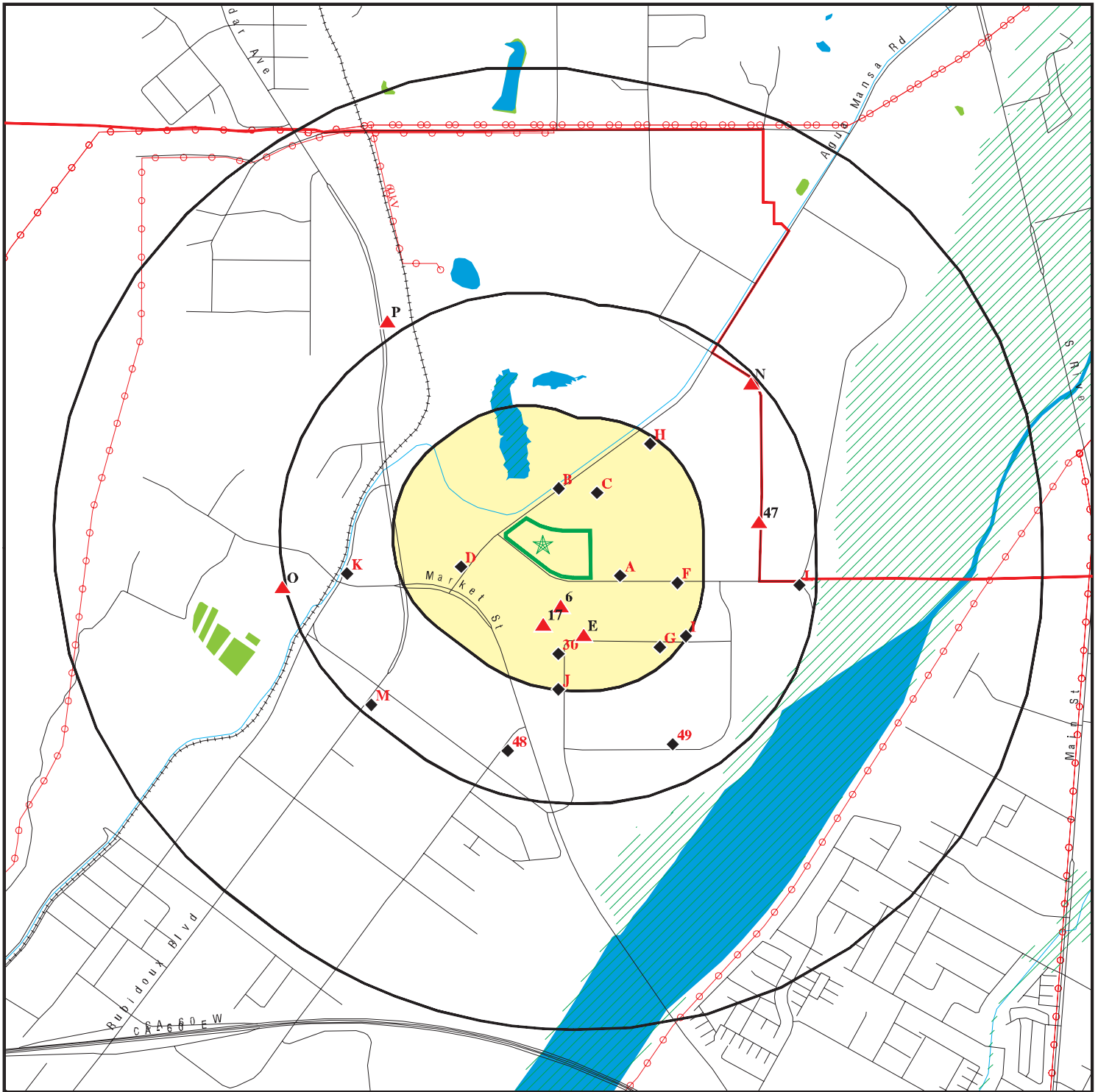
EXECUTIVE SUMMARY

Reg Id: 26414:
Cert Id: PR0399:

EXECUTIVE SUMMARY

There were no unmapped sites in this report.

OVERVIEW MAP - 6596069.2S



Target Property

Sites at elevations higher than or equal to the target property

Sites at elevations lower than the target property

Manufactured Gas Plants

National Priority List Sites

Dept. Defense Sites

Indian Reservations BIA

County Boundary

Power transmission lines

Special Flood Hazard Area (1%)

0.2% Annual Chance Flood Hazard

National Wetland Inventory

State Wetlands

Areas of Concern

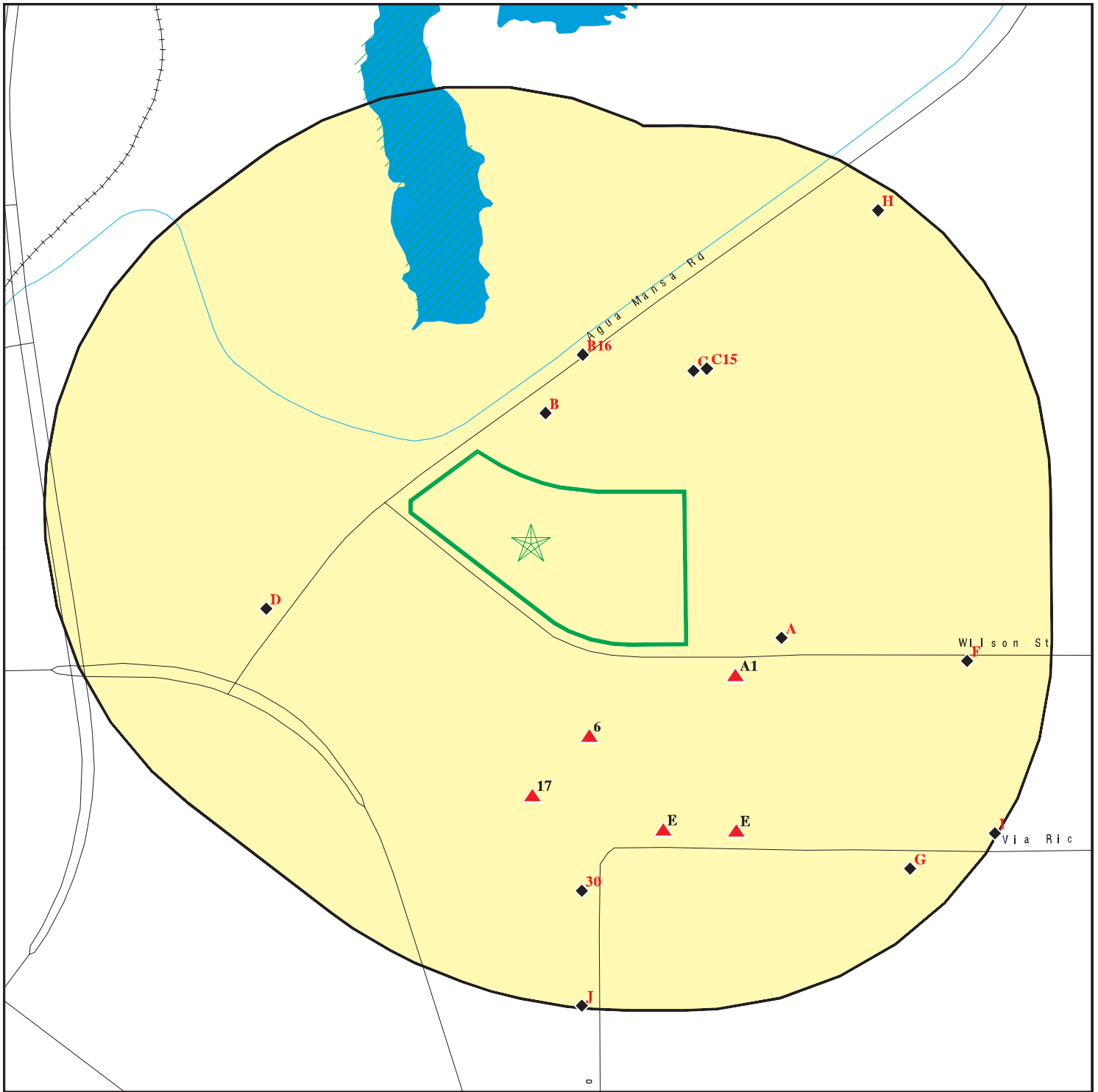









This report includes Interactive Map Layers to display and/or hide map information. The legend includes only those icons for the default map view.





SITE NAME: Burrtec Hauling Yard
 ADDRESS: Not Reported
 Riverside CA 92509
 LAT/LONG: 34.020484 / 117.383776

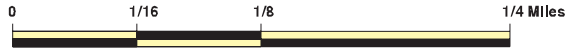
CLIENT: Geotek
 CONTACT: FRANKLIN
 INQUIRY #: 6596069.2s
 DATE: August 06, 2021 12:07 pm

DETAIL MAP - 6596069.2S



-  Target Property
-  Sites at elevations higher than or equal to the target property
-  Sites at elevations lower than the target property
-  Manufactured Gas Plants
-  Sensitive Receptors
-  National Priority List Sites
-  Dept. Defense Sites

-  Indian Reservations BIA
-  Special Flood Hazard Area (1%)
-  0.2% Annual Chance Flood Hazard
-  Areas of Concern



This report includes Interactive Map Layers to display and/or hide map information. The legend includes only those icons for the default map view.

SITE NAME: Burrtec Hauling Yard
 ADDRESS: Not Reported
 Riverside CA 92509
 LAT/LONG: 34.020484 / 117.383776

CLIENT: Geotek
 CONTACT: FRANKLIN
 INQUIRY #: 6596069.2s
 DATE: August 06, 2021 12:11 pm

MAP FINDINGS SUMMARY

Database	Search Distance (Miles)	Target Property	< 1/8	1/8 - 1/4	1/4 - 1/2	1/2 - 1	> 1	Total Plotted
STANDARD ENVIRONMENTAL RECORDS								
<i>Federal NPL site list</i>								
NPL	1.000		0	0	0	0	NR	0
Proposed NPL	1.000		0	0	0	0	NR	0
NPL LIENS	1.000		0	0	0	0	NR	0
<i>Federal Delisted NPL site list</i>								
Delisted NPL	1.000		0	0	0	0	NR	0
<i>Federal CERCLIS list</i>								
FEDERAL FACILITY	0.500		0	0	0	NR	NR	0
SEMS	0.500		0	0	0	NR	NR	0
<i>Federal CERCLIS NFRAP site list</i>								
SEMS-ARCHIVE	0.500		0	0	0	NR	NR	0
<i>Federal RCRA CORRACTS facilities list</i>								
CORRACTS	1.000		0	0	0	0	NR	0
<i>Federal RCRA non-CORRACTS TSD facilities list</i>								
RCRA-TSDF	0.500		0	0	0	NR	NR	0
<i>Federal RCRA generators list</i>								
RCRA-LQG	0.250		1	2	NR	NR	NR	3
RCRA-SQG	0.250		1	2	NR	NR	NR	3
RCRA-VSQG	0.250		0	0	NR	NR	NR	0
<i>Federal institutional controls / engineering controls registries</i>								
LUCIS	0.500		0	0	0	NR	NR	0
US ENG CONTROLS	0.500		0	0	0	NR	NR	0
US INST CONTROLS	0.500		0	0	0	NR	NR	0
<i>Federal ERNS list</i>								
ERNS	0.001		0	NR	NR	NR	NR	0
<i>State- and tribal - equivalent NPL RESPONSE</i>								
RESPONSE	1.000		0	0	0	1	NR	1
<i>State- and tribal - equivalent CERCLIS ENVIROSTOR</i>								
ENVIROSTOR	1.000		0	0	1	3	NR	4
<i>State and tribal landfill and/or solid waste disposal site lists</i>								
SWF/LF	0.500		3	0	6	NR	NR	9
<i>State and tribal leaking storage tank lists</i>								
LUST	0.500		0	1	3	NR	NR	4

MAP FINDINGS SUMMARY

Database	Search Distance (Miles)	Target Property	< 1/8	1/8 - 1/4	1/4 - 1/2	1/2 - 1	> 1	Total Plotted
INDIAN LUST	0.500		0	0	0	NR	NR	0
CPS-SLIC	0.500		0	0	2	NR	NR	2
<i>State and tribal registered storage tank lists</i>								
FEMA UST	0.250		0	0	NR	NR	NR	0
UST	0.250		3	3	NR	NR	NR	6
AST	0.250		3	0	NR	NR	NR	3
INDIAN UST	0.250		0	0	NR	NR	NR	0
<i>State and tribal voluntary cleanup sites</i>								
VCP	0.500		0	0	0	NR	NR	0
INDIAN VCP	0.500		0	0	0	NR	NR	0
<i>State and tribal Brownfields sites</i>								
BROWNFIELDS	0.500		0	0	0	NR	NR	0
<u>ADDITIONAL ENVIRONMENTAL RECORDS</u>								
<i>Local Brownfield lists</i>								
US BROWNFIELDS	0.500		0	0	0	NR	NR	0
<i>Local Lists of Landfill / Solid Waste Disposal Sites</i>								
WMUDS/SWAT	0.500		0	0	2	NR	NR	2
SWRCY	0.500		1	0	0	NR	NR	1
HAULERS	0.001		0	NR	NR	NR	NR	0
INDIAN ODI	0.500		0	0	0	NR	NR	0
ODI	0.500		0	0	0	NR	NR	0
DEBRIS REGION 9	0.500		0	0	0	NR	NR	0
IHS OPEN DUMPS	0.500		0	0	0	NR	NR	0
<i>Local Lists of Hazardous waste / Contaminated Sites</i>								
US HIST CDL	0.001		0	NR	NR	NR	NR	0
HIST Cal-Sites	1.000		0	0	0	1	NR	1
SCH	0.250		0	0	NR	NR	NR	0
CDL	0.001		0	NR	NR	NR	NR	0
CERS HAZ WASTE	0.250		4	6	NR	NR	NR	10
Toxic Pits	1.000		0	0	0	0	NR	0
US CDL	0.001		0	NR	NR	NR	NR	0
PFAS	0.500		0	0	0	NR	NR	0
<i>Local Lists of Registered Storage Tanks</i>								
SWEEPS UST	0.250		1	1	NR	NR	NR	2
HIST UST	0.250		0	1	NR	NR	NR	1
CA FID UST	0.250		1	1	NR	NR	NR	2
CERS TANKS	0.250		3	1	NR	NR	NR	4
<i>Local Land Records</i>								
LIENS	0.001		0	NR	NR	NR	NR	0

MAP FINDINGS SUMMARY

Database	Search Distance (Miles)	Target Property	< 1/8	1/8 - 1/4	1/4 - 1/2	1/2 - 1	> 1	Total Plotted
LIENS 2	0.001		0	NR	NR	NR	NR	0
DEED	0.500		0	0	0	NR	NR	0
Records of Emergency Release Reports								
HMIRS	0.001		0	NR	NR	NR	NR	0
CHMIRS	0.001		0	NR	NR	NR	NR	0
LDS	0.001		0	NR	NR	NR	NR	0
MCS	0.001		0	NR	NR	NR	NR	0
SPILLS 90	0.001		0	NR	NR	NR	NR	0
Other Ascertainable Records								
RCRA NonGen / NLR	0.250		5	8	NR	NR	NR	13
FUDS	1.000		0	0	0	0	NR	0
DOD	1.000		0	0	0	0	NR	0
SCRD DRYCLEANERS	0.500		0	0	0	NR	NR	0
US FIN ASSUR	0.001		0	NR	NR	NR	NR	0
EPA WATCH LIST	0.001		0	NR	NR	NR	NR	0
2020 COR ACTION	0.250		0	0	NR	NR	NR	0
TSCA	0.001		0	NR	NR	NR	NR	0
TRIS	0.001		0	NR	NR	NR	NR	0
SSTS	0.001		0	NR	NR	NR	NR	0
ROD	1.000		0	0	0	0	NR	0
RMP	0.001		0	NR	NR	NR	NR	0
RAATS	0.001		0	NR	NR	NR	NR	0
PRP	0.001		0	NR	NR	NR	NR	0
PADS	0.001		0	NR	NR	NR	NR	0
ICIS	0.001		0	NR	NR	NR	NR	0
FTTS	0.001		0	NR	NR	NR	NR	0
MLTS	0.001		0	NR	NR	NR	NR	0
COAL ASH DOE	0.001		0	NR	NR	NR	NR	0
COAL ASH EPA	0.500		0	0	0	NR	NR	0
PCB TRANSFORMER	0.001		0	NR	NR	NR	NR	0
RADINFO	0.001		0	NR	NR	NR	NR	0
HIST FTTS	0.001		0	NR	NR	NR	NR	0
DOT OPS	0.001		0	NR	NR	NR	NR	0
CONSENT	1.000		0	0	0	0	NR	0
INDIAN RESERV	1.000		0	0	0	0	NR	0
FUSRAP	1.000		0	0	0	0	NR	0
UMTRA	0.500		0	0	0	NR	NR	0
LEAD SMELTERS	0.001		0	NR	NR	NR	NR	0
US AIRS	0.001		0	NR	NR	NR	NR	0
US MINES	0.250		1	0	NR	NR	NR	1
ABANDONED MINES	0.250		1	0	NR	NR	NR	1
FINDS	0.001		0	NR	NR	NR	NR	0
UXO	1.000		0	0	0	0	NR	0
ECHO	0.001		0	NR	NR	NR	NR	0
DOCKET HWC	0.001		0	NR	NR	NR	NR	0
FUELS PROGRAM	0.250		0	0	NR	NR	NR	0
CA BOND EXP. PLAN	1.000		0	0	0	0	NR	0
Cortese	0.500		0	1	3	NR	NR	4
CUPA Listings	0.250		0	0	NR	NR	NR	0

MAP FINDINGS SUMMARY

<u>Database</u>	<u>Search Distance (Miles)</u>	<u>Target Property</u>	<u>< 1/8</u>	<u>1/8 - 1/4</u>	<u>1/4 - 1/2</u>	<u>1/2 - 1</u>	<u>> 1</u>	<u>Total Plotted</u>
-----------------	--	----------------------------	-----------------	------------------	------------------	----------------	---------------	--------------------------

NOTES:

TP = Target Property

NR = Not Requested at this Search Distance

Sites may be listed in more than one database

Map ID
 Direction
 Distance
 Elevation

MAP FINDINGS

Site

Database(s)

EDR ID Number
 EPA ID Number

A1
ESE
 < 1/8
 0.040 mi.
 210 ft.

EXECUTIVE BUS BUILDER
5495 WILSON ST
RIVERSIDE, CA 92509

RCRA NonGen / NLR

1024863128
N/A

Site 1 of 3 in cluster A

Relative:
Higher

RCRA NonGen / NLR:

Actual:
907 ft.

Date Form Received by Agency: 2017-10-23 00:00:00.0
 Handler Name: EXECUTIVE BUS BUILDER
 Handler Address: 5495 WILSON ST
 Handler City,State,Zip: RIVERSIDE, CA 92509
 EPA ID: CAL000431666
 Contact Name: CARTER READ
 Contact Address: 5495 WILSON ST
 Contact City,State,Zip: RIVERSIDE, CA 92509
 Contact Telephone: 909-957-1364
 Contact Fax: Not reported
 Contact Email: CARTER@EBBBUS.COM
 Contact Title: Not reported
 EPA Region: 09
 Land Type: Not reported
 Federal Waste Generator Description: Not a generator, verified
 Non-Notifier: Not reported
 Biennial Report Cycle: Not reported
 Accessibility: Not reported
 Active Site Indicator: Handler Activities
 State District Owner: Not reported
 State District: Not reported
 Mailing Address: 5495 WILSON ST
 Mailing City,State,Zip: RIVERSIDE, CA 92509
 Owner Name: DAVID BAKARE
 Owner Type: Other
 Operator Name: CARTER READ
 Operator Type: Other
 Short-Term Generator Activity: No
 Importer Activity: No
 Mixed Waste Generator: No
 Transporter Activity: No
 Transfer Facility Activity: No
 Recycler Activity with Storage: No
 Small Quantity On-Site Burner Exemption: No
 Smelting Melting and Refining Furnace Exemption: No
 Underground Injection Control: No
 Off-Site Waste Receipt: No
 Universal Waste Indicator: Yes
 Universal Waste Destination Facility: Yes
 Federal Universal Waste: No
 Active Site Fed-Reg Treatment Storage and Disposal Facility: Not reported
 Active Site Converter Treatment storage and Disposal Facility: Not reported
 Active Site State-Reg Treatment Storage and Disposal Facility: Not reported
 Active Site State-Reg Handler: ---
 Federal Facility Indicator: Not reported
 Hazardous Secondary Material Indicator: N
 Sub-Part K Indicator: Not reported
 Commercial TSD Indicator: No
 Treatment Storage and Disposal Type: Not reported
 2018 GPRA Permit Baseline: Not on the Baseline
 2018 GPRA Renewals Baseline: Not on the Baseline
 Permit Renewals Workload Universe: Not reported

Map ID
Direction
Distance
Elevation

MAP FINDINGS

Site

Database(s)

EDR ID Number
EPA ID Number

EXECUTIVE BUS BUILDER (Continued)

1024863128

Permit Workload Universe: Not reported
Permit Progress Universe: Not reported
Post-Closure Workload Universe: Not reported
Closure Workload Universe: Not reported
202 GPRA Corrective Action Baseline: No
Corrective Action Workload Universe: No
Subject to Corrective Action Universe: No
Non-TSDFs Where RCRA CA has Been Imposed Universe: No
TSDFs Potentially Subject to CA Under 3004 (u)/(v) Universe: No
TSDFs Only Subject to CA under Discretionary Auth Universe: No
Corrective Action Priority Ranking: No NCAPS ranking
Environmental Control Indicator: No
Institutional Control Indicator: No
Human Exposure Controls Indicator: N/A
Groundwater Controls Indicator: N/A
Operating TSDF Universe: Not reported
Full Enforcement Universe: Not reported
Significant Non-Complier Universe: No
Unaddressed Significant Non-Complier Universe: No
Addressed Significant Non-Complier Universe: No
Significant Non-Complier With a Compliance Schedule Universe: No
Financial Assurance Required: Not reported
Handler Date of Last Change: 2018-09-07 19:36:52.0
Recognized Trader-Importer: No
Recognized Trader-Exporter: No
Importer of Spent Lead Acid Batteries: No
Exporter of Spent Lead Acid Batteries: No
Recycler Activity Without Storage: No
Manifest Broker: No
Sub-Part P Indicator: No

Handler - Owner Operator:

Owner/Operator Indicator: Owner
Owner/Operator Name: DAVID BAKARE
Legal Status: Other
Date Became Current: Not reported
Date Ended Current: Not reported
Owner/Operator Address: 4400 PRODUCTION ST
Owner/Operator City,State,Zip: SPRINGFIELD, MO 65803
Owner/Operator Telephone: 417-353-1261
Owner/Operator Telephone Ext: Not reported
Owner/Operator Fax: Not reported
Owner/Operator Email: Not reported

Owner/Operator Indicator: Operator
Owner/Operator Name: CARTER READ
Legal Status: Other
Date Became Current: Not reported
Date Ended Current: Not reported
Owner/Operator Address: 5495 WILSON ST
Owner/Operator City,State,Zip: RIVERSIDE, CA 92509
Owner/Operator Telephone: 909-957-1364
Owner/Operator Telephone Ext: Not reported
Owner/Operator Fax: Not reported
Owner/Operator Email: Not reported

Map ID
Direction
Distance
Elevation

MAP FINDINGS

Site

Database(s)

EDR ID Number
EPA ID Number

EXECUTIVE BUS BUILDER (Continued)

1024863128

Historic Generators:

Receive Date: 2017-10-23 00:00:00.0
Handler Name: EXECUTIVE BUS BUILDER
Federal Waste Generator Description: Not a generator, verified
State District Owner: Not reported
Large Quantity Handler of Universal Waste: No
Recognized Trader Importer: No
Recognized Trader Exporter: No
Spent Lead Acid Battery Importer: No
Spent Lead Acid Battery Exporter: No
Current Record: Yes
Non Storage Recycler Activity: Not reported
Electronic Manifest Broker: Not reported

List of NAICS Codes and Descriptions:

NAICS Code: 336211
NAICS Description: MOTOR VEHICLE BODY MANUFACTURING

Facility Has Received Notices of Violations:

Violations: No Violations Found

Evaluation Action Summary:

Evaluations: No Evaluations Found

B2
North
< 1/8
0.044 mi.
231 ft.

BURRTEC WASTE INDUSTRIES INC
1850 ASUA MANSÁ RD
RIVERSIDE, CA 92509
Site 1 of 5 in cluster B

RCRA-SQG **1001967639**
FINDS **N/A**
ECHO
HAZNET
HWTS

Relative:
Lower

RCRA-SQG:

Date Form Received by Agency: 2000-04-20 00:00:00.0
Handler Name: BURRTEC WASTE INDUSTRIES INC
Handler Address: 1850 ASUA MANSÁ RD
Handler City,State,Zip: RIVERSIDE, CA 92509
EPA ID: CAR000071431
Contact Name: BILL EDEN
Contact Address: 1850 ASUA MANSÁ RD
Contact City,State,Zip: RIVERSIDE, CA 92509
Contact Telephone: 909-786-0639
Contact Fax: Not reported
Contact Email: Not reported
Contact Title: Not reported
EPA Region: 09
Land Type: Private
Federal Waste Generator Description: Small Quantity Generator
Non-Notifier: Not reported
Biennial Report Cycle: Not reported
Accessibility: Not reported
Active Site Indicator: Handler Activities
State District Owner: Not reported
State District: Not reported
Mailing Address: 1850 ASUA MANSÁ RD
Mailing City,State,Zip: RIVERSIDE, CA 92509
Owner Name: EDCO DISPOSAL

Actual:
893 ft.

Client Plot

Map ID
 Direction
 Distance
 Elevation

MAP FINDINGS

Site

Database(s)

EDR ID Number
 EPA ID Number

BURRTEC WASTE INDUSTRIES INC (Continued)

1001967639

Owner Type:	Private		
Operator Name:	Not reported		
Operator Type:	Not reported		
Short-Term Generator Activity:	No		
Importer Activity:	No		
Mixed Waste Generator:	No		
Transporter Activity:	No		
Transfer Facility Activity:	No		
Recycler Activity with Storage:	No		
Small Quantity On-Site Burner Exemption:	No		
Smelting Melting and Refining Furnace Exemption:	No		
Underground Injection Control:	No		
Off-Site Waste Receipt:	No		
Universal Waste Indicator:	No		
Universal Waste Destination Facility:	No		
Federal Universal Waste:	No		
Active Site Fed-Reg Treatment Storage and Disposal Facility:	Not reported		
Active Site Converter Treatment storage and Disposal Facility:	Not reported		
Active Site State-Reg Treatment Storage and Disposal Facility:	Not reported		
Active Site State-Reg Handler:	---		
Federal Facility Indicator:	Not reported		
Hazardous Secondary Material Indicator:	N		
Sub-Part K Indicator:	Not reported		
Commercial TSD Indicator:	No		
Treatment Storage and Disposal Type:	Not reported		
2018 GPRCA Permit Baseline:	Not on the Baseline		
2018 GPRCA Renewals Baseline:	Not on the Baseline		
Permit Renewals Workload Universe:	Not reported		
Permit Workload Universe:	Not reported		
Permit Progress Universe:	Not reported		
Post-Closure Workload Universe:	Not reported		
Closure Workload Universe:	Not reported		
202 GPRCA Corrective Action Baseline:	No		
Corrective Action Workload Universe:	No		
Subject to Corrective Action Universe:	No		
Non-TSDs Where RCRA CA has Been Imposed Universe:	No		
TSDs Potentially Subject to CA Under 3004 (u)/(v) Universe:	No		
TSDs Only Subject to CA under Discretionary Auth Universe:	No		
Corrective Action Priority Ranking:	No NCAPS ranking		
Environmental Control Indicator:	No		
Institutional Control Indicator:	No		
Human Exposure Controls Indicator:	N/A		
Groundwater Controls Indicator:	N/A		
Operating TSDF Universe:	Not reported		
Full Enforcement Universe:	Not reported		
Significant Non-Complier Universe:	No		
Unaddressed Significant Non-Complier Universe:	No		
Addressed Significant Non-Complier Universe:	No		
Significant Non-Complier With a Compliance Schedule Universe:	No		
Financial Assurance Required:	Not reported		
Handler Date of Last Change:	2002-10-07 16:36:51.0		
Recognized Trader-Importer:	No		
Recognized Trader-Exporter:	No		
Importer of Spent Lead Acid Batteries:	No		
Exporter of Spent Lead Acid Batteries:	No		
Recycler Activity Without Storage:	No		
Manifest Broker:	No		

Map ID
Direction
Distance
Elevation

MAP FINDINGS

Site

Database(s)

EDR ID Number
EPA ID Number

BURRTEC WASTE INDUSTRIES INC (Continued)

1001967639

Sub-Part P Indicator: No

Hazardous Waste Summary:

Waste Code: D000
Waste Description: Not Defined

Waste Code: D039
Waste Description: TETRACHLOROETHYLENE

Handler - Owner Operator:

Owner/Operator Indicator: Owner
Owner/Operator Name: EDCO DISPOSAL
Legal Status: Private
Date Became Current: Not reported
Date Ended Current: Not reported
Owner/Operator Address: 1850 ASUA MANSA RD
Owner/Operator City,State,Zip: RIVERSIDE, CA 92509
Owner/Operator Telephone: 909-786-0639
Owner/Operator Telephone Ext: Not reported
Owner/Operator Fax: Not reported
Owner/Operator Email: Not reported

Historic Generators:

Receive Date: 2000-04-20 00:00:00.0
Handler Name: BURRTEC WASTE INDUSTRIES INC
Federal Waste Generator Description: Small Quantity Generator
State District Owner: Not reported
Large Quantity Handler of Universal Waste: No
Recognized Trader Importer: No
Recognized Trader Exporter: No
Spent Lead Acid Battery Importer: No
Spent Lead Acid Battery Exporter: No
Current Record: Yes
Non Storage Recycler Activity: Not reported
Electronic Manifest Broker: Not reported

List of NAICS Codes and Descriptions:

NAICS Codes: No NAICS Codes Found

Facility Has Received Notices of Violations:

Violations: No Violations Found

Evaluation Action Summary:

Evaluations: No Evaluations Found

FINDS:

Registry ID: 110002935904

Click Here:

Environmental Interest/Information System:

California Hazardous Waste Tracking System - Datamart (HWTS-DATAMART)

Map ID
Direction
Distance
Elevation

MAP FINDINGS

Site

Database(s)

EDR ID Number
EPA ID Number

BURRTEC WASTE INDUSTRIES INC (Continued)

1001967639

provides California with information on hazardous waste shipments for generators, transporters, and treatment, storage, and disposal facilities.

RCRAInfo is a national information system that supports the Resource Conservation and Recovery Act (RCRA) program through the tracking of events and activities related to facilities that generate, transport, and treat, store, or dispose of hazardous waste. RCRAInfo allows RCRA program staff to track the notification, permit, compliance, and corrective action activities required under RCRA.

STATE MASTER

ECHO:

Envid: 1001967639
Registry ID: 110002935904
DFR URL: <http://echo.epa.gov/detailed-facility-report?fid=110002935904>
Name: BURRTEC WASTE INDUSTRIES INC
Address: 1850 ASUA MANSA RD
City,State,Zip: RIVERSIDE, CA 92509

HAZNET:

Name: BURRTEC WASTE INDUSTRIES INC
Address: 1850 ASUA MANSA RD
Address 2: Not reported
City,State,Zip: RIVERSIDE, CA 923355359
Contact: DEBBIE HANSEN
Telephone: 9094294200
Mailing Name: Not reported
Mailing Address: 9890 CHERRY AVE

Year: 2019
Gepaid: CAR000071431
TSD EPA ID: AZR000520304
CA Waste Code: 352 - Other organic solids
Disposal Method: H141 - Storage, Bulking, And/Or Transfer Off Site--No Treatment/Reovery (H010-H129) Or (H131-H135)
Tons: 0.15000

Year: 2019
Gepaid: CAR000071431
TSD EPA ID: CAT000613976
CA Waste Code: 134 - Aqueous solution with total organic residues less than 10 percent
Disposal Method: H141 - Storage, Bulking, And/Or Transfer Off Site--No Treatment/Reovery (H010-H129) Or (H131-H135)
Tons: 0.08400

Year: 2019
Gepaid: CAR000071431
TSD EPA ID: AZR000520304
CA Waste Code: 223 - Unspecified oil-containing waste
Disposal Method: H141 - Storage, Bulking, And/Or Transfer Off Site--No Treatment/Reovery (H010-H129) Or (H131-H135)
Tons: 1.10000

Year: 2018
Gepaid: CAR000071431
TSD EPA ID: AZR000520304

Map ID
Direction
Distance
Elevation

MAP FINDINGS

Site

Database(s)

EDR ID Number
EPA ID Number

BURRTEC WASTE INDUSTRIES INC (Continued)

1001967639

CA Waste Code: 223 - Unspecified oil-containing waste
Disposal Method: H141 - Storage, Bulking, And/Or Transfer Off Site--No
Treatment/Reovery (H010-H129) Or (H131-H135)
Tons: 2.32935

Year: 2018
Gepaid: CAR000071431
TSD EPA ID: AZR000520304
CA Waste Code: 352 - Other organic solids
Disposal Method: H141 - Storage, Bulking, And/Or Transfer Off Site--No
Treatment/Reovery (H010-H129) Or (H131-H135)
Tons: 0.85000

Year: 2018
Gepaid: CAR000071431
TSD EPA ID: AZR000501510
CA Waste Code: 352 - Other organic solids
Disposal Method: H141 - Storage, Bulking, And/Or Transfer Off Site--No
Treatment/Reovery (H010-H129) Or (H131-H135)
Tons: 0.20000

Year: 2017
Gepaid: CAR000071431
TSD EPA ID: CAT000613976
CA Waste Code: 134 - Aqueous solution with total organic residues less than 10
percent
Disposal Method: H141 - Storage, Bulking, And/Or Transfer Off Site--No
Treatment/Reovery (H010-H129) Or (H131-H135)
Tons: 0.2646

Year: 2017
Gepaid: CAR000071431
TSD EPA ID: AZR000501510
CA Waste Code: 352 - Other organic solids
Disposal Method: H141 - Storage, Bulking, And/Or Transfer Off Site--No
Treatment/Reovery (H010-H129) Or (H131-H135)
Tons: 3.45

Year: 2017
Gepaid: CAR000071431
TSD EPA ID: CAT000613927
CA Waste Code: 134 - Aqueous solution with total organic residues less than 10
percent
Disposal Method: H141 - Storage, Bulking, And/Or Transfer Off Site--No
Treatment/Reovery (H010-H129) Or (H131-H135)
Tons: 0.0756

Year: 2017
Gepaid: CAR000071431
TSD EPA ID: CAT000613927
CA Waste Code: 134 - Aqueous solution with total organic residues less than 10
percent
Disposal Method: H141 - Storage, Bulking, And/Or Transfer Off Site--No
Treatment/Reovery (H010-H129) Or (H131-H135)
Tons: 0.1554

Map ID
Direction
Distance
Elevation

MAP FINDINGS

Site

Database(s)

EDR ID Number
EPA ID Number

BURRTEC WASTE INDUSTRIES INC (Continued)

1001967639

Additional Info:

Year: 2007
Gen EPA ID: CAR000071431

Shipment Date: 20071205
Creation Date: 5/15/2008 18:30:08
Receipt Date: 20071214
Manifest ID: 001136193JJK
Trans EPA ID: CAL000195683
Trans Name: ALPHA ENVIRONMENTAL
Trans 2 EPA ID: CAD980585293
Trans 2 Name: INDUSTRIAL WASTE
TSDf EPA ID: AZR000501510
Trans Name: AA SYDCOL LLC
TSDf Alt EPA ID: Not reported
TSDf Alt Name: Not reported
Waste Code Description: 352 - Other organic solids
RCRA Code: Not reported
Meth Code: H141 - Storage, Bulking, And/Or Transfer Off Site--No Treatment/Recovery (H010-H129) Or (H131-H135)

Quantity Tons: 0.6
Waste Quantity: 1200
Quantity Unit: P
Additional Code 1: Not reported
Additional Code 2: Not reported
Additional Code 3: Not reported
Additional Code 4: Not reported
Additional Code 5: Not reported

Shipment Date: 20071018
Creation Date: 3/18/2008 18:30:29
Receipt Date: 20071102
Manifest ID: 001136163JJK
Trans EPA ID: CAL000195683
Trans Name: ALPHA ENVIRONMENTAL
Trans 2 EPA ID: CAD980585293
Trans 2 Name: INDUSTRIAL WASTE
TSDf EPA ID: AZR000501510
Trans Name: AA SYDCOL LLC
TSDf Alt EPA ID: Not reported
TSDf Alt Name: Not reported
Waste Code Description: 352 - Other organic solids
RCRA Code: Not reported
Meth Code: H141 - Storage, Bulking, And/Or Transfer Off Site--No Treatment/Recovery (H010-H129) Or (H131-H135)

Quantity Tons: 0.475
Waste Quantity: 950
Quantity Unit: P
Additional Code 1: Not reported
Additional Code 2: Not reported
Additional Code 3: Not reported
Additional Code 4: Not reported
Additional Code 5: Not reported

Shipment Date: 20070919
Creation Date: 3/11/2008 18:30:17
Receipt Date: 20070927

Map ID
Direction
Distance
Elevation

MAP FINDINGS

Site

Database(s)

EDR ID Number
EPA ID Number

BURRTEC WASTE INDUSTRIES INC (Continued)

1001967639

Manifest ID: 001136143JJK
Trans EPA ID: CAL000195683
Trans Name: ALPHA ENVIRONMENTAL
Trans 2 EPA ID: CAD980585293
Trans 2 Name: INDUSTRIAL WASTE UTILIZATION INC
TSDf EPA ID: AZR000501510
Trans Name: AA SYDCOL LLC
TSDf Alt EPA ID: Not reported
TSDf Alt Name: Not reported
Waste Code Description: 352 - Other organic solids
RCRA Code: Not reported
Meth Code: H141 - Storage, Bulking, And/Or Transfer Off Site--No Treatment/Reovery (H010-H129) Or (H131-H135)

Quantity Tons: 0.6
Waste Quantity: 1200
Quantity Unit: P
Additional Code 1: Not reported
Additional Code 2: Not reported
Additional Code 3: Not reported
Additional Code 4: Not reported
Additional Code 5: Not reported

Shipment Date: 20070808
Creation Date: 12/28/2007 18:31:37
Receipt Date: 20070808
Manifest ID: 001461923JJK
Trans EPA ID: CAD982413262
Trans Name: EVERGREEN ENVIRONMENTAL SERVICES
Trans 2 EPA ID: Not reported
Trans 2 Name: Not reported
TSDf EPA ID: CAD981696420
Trans Name: EVERGREEN ENVIRONMENTAL SERVICES
TSDf Alt EPA ID: Not reported
TSDf Alt Name: Not reported
Waste Code Description: 223 - Unspecified oil-containing waste
RCRA Code: Not reported
Meth Code: H141 - Storage, Bulking, And/Or Transfer Off Site--No Treatment/Reovery (H010-H129) Or (H131-H135)

Quantity Tons: 1.1676
Waste Quantity: 280
Quantity Unit: G
Additional Code 1: Not reported
Additional Code 2: Not reported
Additional Code 3: Not reported
Additional Code 4: Not reported
Additional Code 5: Not reported

Shipment Date: 20070706
Creation Date: 2/4/2008 18:30:39
Receipt Date: 20070718
Manifest ID: 001136102JJK
Trans EPA ID: CAL000195683
Trans Name: ALPHA ENVIRONMENTAL
Trans 2 EPA ID: CAD980585293
Trans 2 Name: INDUSTRIAL WASTE
TSDf EPA ID: AZR000501510
Trans Name: AA SYDCOL LLC

Map ID
Direction
Distance
Elevation

MAP FINDINGS

Site

Database(s)

EDR ID Number
EPA ID Number

BURRTEC WASTE INDUSTRIES INC (Continued)

1001967639

TSDF Alt EPA ID: Not reported
TSDF Alt Name: Not reported
Waste Code Description: 352 - Other organic solids
RCRA Code: Not reported
Meth Code: H141 - Storage, Bulking, And/Or Transfer Off Site--No Treatment/Reovery (H010-H129) Or (H131-H135)
Quantity Tons: 0.6
Waste Quantity: 1200
Quantity Unit: P
Additional Code 1: Not reported
Additional Code 2: Not reported
Additional Code 3: Not reported
Additional Code 4: Not reported
Additional Code 5: Not reported

Shipment Date: 20070531
Creation Date: 12/28/2007 18:30:06
Receipt Date: 20070611
Manifest ID: 001136081JJK
Trans EPA ID: CAL000195683
Trans Name: ALPHA ENVIRONMENTAL
Trans 2 EPA ID: CAD980585293
Trans 2 Name: INDUSTRIAL WASTE UTILIZATION INC
TSDF EPA ID: AZR000501510
Trans Name: AA SYDCOL LLC
TSDF Alt EPA ID: Not reported
TSDF Alt Name: Not reported
Waste Code Description: 352 - Other organic solids
RCRA Code: Not reported
Meth Code: H141 - Storage, Bulking, And/Or Transfer Off Site--No Treatment/Reovery (H010-H129) Or (H131-H135)
Quantity Tons: 0.983
Waste Quantity: 1966
Quantity Unit: P
Additional Code 1: Not reported
Additional Code 2: Not reported
Additional Code 3: Not reported
Additional Code 4: Not reported
Additional Code 5: Not reported

Shipment Date: 20070523
Creation Date: 12/20/2007 18:30:27
Receipt Date: 20070523
Manifest ID: 001986037JJK
Trans EPA ID: CAD009452657
Trans Name: ROMIC ENVIRONMENTAL SERVICES
Trans 2 EPA ID: Not reported
Trans 2 Name: Not reported
TSDF EPA ID: CAL000113451
Trans Name: ROMIC ENVIRONMENTAL SERVICES
TSDF Alt EPA ID: Not reported
TSDF Alt Name: Not reported
Waste Code Description: 343 - Unspecified organic liquid mixture
RCRA Code: Not reported
Meth Code: 01 - Not reported
Quantity Tons: 0.238
Waste Quantity: 70

Map ID
Direction
Distance
Elevation

MAP FINDINGS

Site

Database(s)

EDR ID Number
EPA ID Number

BURRTEC WASTE INDUSTRIES INC (Continued)

1001967639

Quantity Unit: G
Additional Code 1: Not reported
Additional Code 2: Not reported
Additional Code 3: Not reported
Additional Code 4: Not reported
Additional Code 5: Not reported

Shipment Date: 20070501
Creation Date: 12/20/2007 18:30:07
Receipt Date: 20070508
Manifest ID: 001136065JJK
Trans EPA ID: CAL000195683
Trans Name: ALPHA ENVIRONMENTAL
Trans 2 EPA ID: CAD980585293
Trans 2 Name: INDUSTRIAL WASTE UTILIZATION INC
TSDf EPA ID: AZR000501510
Trans Name: AA SYDCOL LLC
TSDf Alt EPA ID: Not reported
TSDf Alt Name: Not reported
Waste Code Description: 352 - Other organic solids
RCRA Code: Not reported
Meth Code: H141 - Storage, Bulking, And/Or Transfer Off Site--No Treatment/Reovery (H010-H129) Or (H131-H135)

Quantity Tons: 0.75
Waste Quantity: 1500
Quantity Unit: P
Additional Code 1: Not reported
Additional Code 2: Not reported
Additional Code 3: Not reported
Additional Code 4: Not reported
Additional Code 5: Not reported

Shipment Date: 20070424
Creation Date: 12/10/2007 18:30:41
Receipt Date: 20070424
Manifest ID: 001981900JJK
Trans EPA ID: CAD009452657
Trans Name: ROMIC ENVIRONMENTAL SERVICES
Trans 2 EPA ID: Not reported
Trans 2 Name: Not reported
TSDf EPA ID: CAL000113451
Trans Name: ROMIC ENVIRONMENTAL SERVICES
TSDf Alt EPA ID: Not reported
TSDf Alt Name: Not reported
Waste Code Description: 343 - Unspecified organic liquid mixture
RCRA Code: Not reported
Meth Code: 01 - Not reported
Quantity Tons: 0.17
Waste Quantity: 50
Quantity Unit: G
Additional Code 1: Not reported
Additional Code 2: Not reported
Additional Code 3: Not reported
Additional Code 4: Not reported
Additional Code 5: Not reported

Shipment Date: 20070410

Map ID
Direction
Distance
Elevation

MAP FINDINGS

Site

Database(s)

EDR ID Number
EPA ID Number

BURRTEC WASTE INDUSTRIES INC (Continued)

1001967639

Creation Date: 12/10/2007 18:30:29
Receipt Date: 20070410
Manifest ID: 001322392JJK
Trans EPA ID: CAD009452657
Trans Name: ROMIC ENVIRONMENTAL SERVICES
Trans 2 EPA ID: Not reported
Trans 2 Name: Not reported
TSDf EPA ID: CAL000113451
Trans Name: ROMIC ENVIRONMENTAL SERVICES
TSDf Alt EPA ID: Not reported
TSDf Alt Name: Not reported
Waste Code Description: 343 - Unspecified organic liquid mixture
RCRA Code: Not reported
Meth Code: 01 - Not reported
Quantity Tons: 0.136
Waste Quantity: 40
Quantity Unit: G
Additional Code 1: Not reported
Additional Code 2: Not reported
Additional Code 3: Not reported
Additional Code 4: Not reported
Additional Code 5: Not reported

Additional Info:

Year: 2012
Gen EPA ID: CAR000071431

Shipment Date: 20121204
Creation Date: 1/21/2013 22:15:09
Receipt Date: 20121204
Manifest ID: 010596008JJK
Trans EPA ID: CAD982413262
Trans Name: EVERGREEN ENVIRONMENTAL SERVICES
Trans 2 EPA ID: Not reported
Trans 2 Name: Not reported
TSDf EPA ID: CAD981696420
Trans Name: EVERGREEN ENVIRONMENTAL SERVICES
TSDf Alt EPA ID: Not reported
TSDf Alt Name: Not reported
Waste Code Description: 352 - Other organic solids
RCRA Code: Not reported
Meth Code: H141 - Storage, Bulking, And/Or Transfer Off Site--No Treatment/Reovery (H010-H129) Or (H131-H135)
Quantity Tons: 0.45
Waste Quantity: 900
Quantity Unit: P
Additional Code 1: Not reported
Additional Code 2: Not reported
Additional Code 3: Not reported
Additional Code 4: Not reported
Additional Code 5: Not reported

Shipment Date: 20120824
Creation Date: 10/10/2012 22:15:27
Receipt Date: 20120824
Manifest ID: 010020608JJK
Trans EPA ID: CAD982413262

Map ID
Direction
Distance
Elevation

MAP FINDINGS

Site

Database(s)

EDR ID Number
EPA ID Number

BURRTEC WASTE INDUSTRIES INC (Continued)

1001967639

Trans Name: EVERGREEN ENVIRONMENTAL SERVICES
Trans 2 EPA ID: Not reported
Trans 2 Name: Not reported
TSDf EPA ID: CAD981696420
Trans Name: EVERGREEN ENVIRONMENTAL SVCS
TSDf Alt EPA ID: Not reported
TSDf Alt Name: Not reported
Waste Code Description: 352 - Other organic solids
RCRA Code: Not reported
Meth Code: H141 - Storage, Bulking, And/Or Transfer Off Site--No Treatment/Reovery (H010-H129) Or (H131-H135)

Quantity Tons: 0.4
Waste Quantity: 800
Quantity Unit: P
Additional Code 1: Not reported
Additional Code 2: Not reported
Additional Code 3: Not reported
Additional Code 4: Not reported
Additional Code 5: Not reported

Shipment Date: 20120419
Creation Date: 5/30/2012 20:30:16
Receipt Date: 20120419
Manifest ID: 009484792JJK
Trans EPA ID: CAD982413262
Trans Name: EVERGREEN ENVIRONMENTAL SERVICES
Trans 2 EPA ID: Not reported
Trans 2 Name: Not reported
TSDf EPA ID: CAD981696420
Trans Name: EVERGREEN ENVIRONMENTAL SERVICES
TSDf Alt EPA ID: Not reported
TSDf Alt Name: Not reported
Waste Code Description: 352 - Other organic solids
RCRA Code: Not reported
Meth Code: H141 - Storage, Bulking, And/Or Transfer Off Site--No Treatment/Reovery (H010-H129) Or (H131-H135)

Quantity Tons: 0.5
Waste Quantity: 1000
Quantity Unit: P
Additional Code 1: Not reported
Additional Code 2: Not reported
Additional Code 3: Not reported
Additional Code 4: Not reported
Additional Code 5: Not reported

Shipment Date: 20120103
Creation Date: 3/13/2012 20:30:40
Receipt Date: 20120103
Manifest ID: 008386351JJK
Trans EPA ID: CAD982413262
Trans Name: EVERGREEN ENVIRONMENTAL SERVICES
Trans 2 EPA ID: Not reported
Trans 2 Name: Not reported
TSDf EPA ID: CAD981696420
Trans Name: EVERGREEN ENVIRONMENTAL SVCS
TSDf Alt EPA ID: Not reported
TSDf Alt Name: Not reported

Map ID
Direction
Distance
Elevation

MAP FINDINGS

Site

Database(s)

EDR ID Number
EPA ID Number

BURRTEC WASTE INDUSTRIES INC (Continued)

1001967639

Waste Code Description: 352 - Other organic solids
RCRA Code: Not reported
Meth Code: H141 - Storage, Bulking, And/Or Transfer Off Site--No
Treatment/Reovery (H010-H129) Or (H131-H135)
Quantity Tons: 0.5
Waste Quantity: 1000
Quantity Unit: P
Additional Code 1: Not reported
Additional Code 2: Not reported
Additional Code 3: Not reported
Additional Code 4: Not reported
Additional Code 5: Not reported

Additional Info:

Year: 2011
Gen EPA ID: CAR000071431

Shipment Date: 20111007
Creation Date: 12/9/2011 18:30:51
Receipt Date: 20111007
Manifest ID: 008381449JJK
Trans EPA ID: CAD982413262
Trans Name: EVERGREEN ENVIRONMENTAL SERVICES
Trans 2 EPA ID: Not reported
Trans 2 Name: Not reported
TSDf EPA ID: CAD981696420
Trans Name: EVERGREEN ENVIRONMENTAL SVCS
TSDf Alt EPA ID: Not reported
TSDf Alt Name: Not reported
Waste Code Description: 352 - Other organic solids
RCRA Code: Not reported
Meth Code: H141 - Storage, Bulking, And/Or Transfer Off Site--No
Treatment/Reovery (H010-H129) Or (H131-H135)

Quantity Tons: 0.6
Waste Quantity: 1200
Quantity Unit: P
Additional Code 1: Not reported
Additional Code 2: Not reported
Additional Code 3: Not reported
Additional Code 4: Not reported
Additional Code 5: Not reported

Shipment Date: 20110831
Creation Date: 2/15/2012 20:30:12
Receipt Date: 20110907
Manifest ID: 008366063JJK
Trans EPA ID: CAR000199190
Trans Name: ALPHA ENVIRONMENTAL RECOVERY SYSTEMS INC
Trans 2 EPA ID: CAD980585293
Trans 2 Name: INDUSTRIAL WASTE UTILIZATION
TSDf EPA ID: AZR000501510
Trans Name: AA SYDCOL LLC
TSDf Alt EPA ID: Not reported
TSDf Alt Name: Not reported
Waste Code Description: 352 - Other organic solids
RCRA Code: Not reported
Meth Code: H141 - Storage, Bulking, And/Or Transfer Off Site--No

Map ID
Direction
Distance
Elevation

MAP FINDINGS

Site

Database(s)

EDR ID Number
EPA ID Number

BURRTEC WASTE INDUSTRIES INC (Continued)

1001967639

Treatment/Reovery (H010-H129) Or (H131-H135)
Quantity Tons: 0.425
Waste Quantity: 850
Quantity Unit: P
Additional Code 1: Not reported
Additional Code 2: Not reported
Additional Code 3: Not reported
Additional Code 4: Not reported
Additional Code 5: Not reported

Shipment Date: 20110729
Creation Date: 1/12/2012 18:30:15
Receipt Date: 20110804
Manifest ID: 008366147JJK
Trans EPA ID: CAR000199190
Trans Name: ALPHA ENVIRONMENTAL RECOVERY SYSTEMS INC
Trans 2 EPA ID: CAD980585293
Trans 2 Name: INDUSTRIAL WASTE UTILIZATION
TSDf EPA ID: AZR000501510
Trans Name: AA SYDCOL LLC
TSDf Alt EPA ID: Not reported
TSDf Alt Name: Not reported
Waste Code Description: 352 - Other organic solids
RCRA Code: Not reported
Meth Code: H141 - Storage, Bulking, And/Or Transfer Off Site--No Treatment/Reovery (H010-H129) Or (H131-H135)

Quantity Tons: 0.125
Waste Quantity: 250
Quantity Unit: P
Additional Code 1: Not reported
Additional Code 2: Not reported
Additional Code 3: Not reported
Additional Code 4: Not reported
Additional Code 5: Not reported

Shipment Date: 20110616
Creation Date: 11/30/2011 18:30:22
Receipt Date: 20110622
Manifest ID: 008366116JJK
Trans EPA ID: CAR000199190
Trans Name: ALPHA ENVIRONMENTAL RECOVERY SYSTEMS INC
Trans 2 EPA ID: CAD980585293
Trans 2 Name: INDUSTRIAL WASTE UTILIZATION
TSDf EPA ID: AZR000501510
Trans Name: AA SYDCOL LLC
TSDf Alt EPA ID: Not reported
TSDf Alt Name: Not reported
Waste Code Description: 352 - Other organic solids
RCRA Code: Not reported
Meth Code: H141 - Storage, Bulking, And/Or Transfer Off Site--No Treatment/Reovery (H010-H129) Or (H131-H135)

Quantity Tons: 0.475
Waste Quantity: 950
Quantity Unit: P
Additional Code 1: Not reported
Additional Code 2: Not reported
Additional Code 3: Not reported

Map ID
Direction
Distance
Elevation

MAP FINDINGS

Site

Database(s)

EDR ID Number
EPA ID Number

BURRTEC WASTE INDUSTRIES INC (Continued)

1001967639

Additional Code 4: Not reported
Additional Code 5: Not reported

Shipment Date: 20110517
Creation Date: 10/12/2011 18:30:28
Receipt Date: 20110523
Manifest ID: 008366098JJK
Trans EPA ID: CAR000199190
Trans Name: ALPHA ENVIRONMENTAL RECOVERY SYSTEMS INC
Trans 2 EPA ID: CAD980585293
Trans 2 Name: INDUSTRIAL WASTE UTILIZATION
TSDf EPA ID: AZR000501510
Trans Name: AA SYDCOL LLC
TSDf Alt EPA ID: Not reported
TSDf Alt Name: Not reported
Waste Code Description: 352 - Other organic solids
RCRA Code: Not reported
Meth Code: H141 - Storage, Bulking, And/Or Transfer Off Site--No Treatment/Reovery (H010-H129) Or (H131-H135)

Quantity Tons: 0.4775
Waste Quantity: 955
Quantity Unit: P
Additional Code 1: Not reported
Additional Code 2: Not reported
Additional Code 3: Not reported
Additional Code 4: Not reported
Additional Code 5: Not reported

Shipment Date: 20110412
Creation Date: 9/13/2011 18:30:19
Receipt Date: 20110418
Manifest ID: 008366054JJK
Trans EPA ID: CAR000199190
Trans Name: ALPHA ENVIRONMENTAL RECOVERY SYSTEMS INC
Trans 2 EPA ID: CAD980585293
Trans 2 Name: INDUSTRIAL WASTE UTILIZATION
TSDf EPA ID: AZR000501510
Trans Name: AA SYDCOL LLC
TSDf Alt EPA ID: Not reported
TSDf Alt Name: Not reported
Waste Code Description: 352 - Other organic solids
RCRA Code: Not reported
Meth Code: H141 - Storage, Bulking, And/Or Transfer Off Site--No Treatment/Reovery (H010-H129) Or (H131-H135)

Quantity Tons: 0.475
Waste Quantity: 950
Quantity Unit: P
Additional Code 1: Not reported
Additional Code 2: Not reported
Additional Code 3: Not reported
Additional Code 4: Not reported
Additional Code 5: Not reported

Shipment Date: 20110330
Creation Date: 9/13/2011 18:30:11
Receipt Date: 20110405
Manifest ID: 008460083JJK

Map ID
Direction
Distance
Elevation

MAP FINDINGS

Site

Database(s)

EDR ID Number
EPA ID Number

BURRTEC WASTE INDUSTRIES INC (Continued)

1001967639

Trans EPA ID: CAR000188201
Trans Name: ENVIRONMENTAL RECOVERY SERVICES INC
Trans 2 EPA ID: CAR000189928
Trans 2 Name: NV TRANSPORT
TSDf EPA ID: NVT330010000
Trans Name: US ECOLOGY
TSDf Alt EPA ID: Not reported
TSDf Alt Name: Not reported
Waste Code Description: 291 - Latex waste
RCRA Code: Not reported
Meth Code: H132 - Landfill Or Surface Impoundment That Will Be Closed As
Landfill(To Include On-Site Treatment And/Or Stabilization)

Quantity Tons: 0.15
Waste Quantity: 300
Quantity Unit: P
Additional Code 1: Not reported
Additional Code 2: Not reported
Additional Code 3: Not reported
Additional Code 4: Not reported
Additional Code 5: Not reported

Shipment Date: 20110330
Creation Date: 9/13/2011 18:30:19
Receipt Date: 20110411
Manifest ID: 008460082JJK
Trans EPA ID: CAR000188201
Trans Name: ENVIRONMENTAL RECOVERY SERVICES INC
Trans 2 EPA ID: OKD981588791
Trans 2 Name: TRIAD TRANSPORT INC
TSDf EPA ID: ARD981057870
Trans Name: RINECO
TSDf Alt EPA ID: Not reported
TSDf Alt Name: Not reported
Waste Code Description: 343 - Unspecified organic liquid mixture
RCRA Code: D001
Meth Code: H061 - Fuel Blending Prior To Energy Recovery At Another Site
Quantity Tons: 0.05
Waste Quantity: 100
Quantity Unit: P
Additional Code 1: Not reported
Additional Code 2: Not reported
Additional Code 3: Not reported
Additional Code 4: Not reported
Additional Code 5: Not reported

Shipment Date: 20110302
Creation Date: 7/14/2011 18:30:40
Receipt Date: 20110314
Manifest ID: 008366005JJK
Trans EPA ID: CAR000199190
Trans Name: ALPHA ENVIRONMENTAL RECOVERY SYSTEMS INC
Trans 2 EPA ID: CAD980585293
Trans 2 Name: INDUSTRIAL WASTE UTILIZATION
TSDf EPA ID: AZR000501510
Trans Name: AA SYDCOL LLC
TSDf Alt EPA ID: Not reported
TSDf Alt Name: Not reported

Map ID
Direction
Distance
Elevation

MAP FINDINGS

Site

Database(s)

EDR ID Number
EPA ID Number

BURRTEC WASTE INDUSTRIES INC (Continued)

1001967639

Waste Code Description: 352 - Other organic solids
RCRA Code: Not reported
Meth Code: H141 - Storage, Bulking, And/Or Transfer Off Site--No
Treatment/Reovery (H010-H129) Or (H131-H135)
Quantity Tons: 0.3
Waste Quantity: 600
Quantity Unit: P
Additional Code 1: Not reported
Additional Code 2: Not reported
Additional Code 3: Not reported
Additional Code 4: Not reported
Additional Code 5: Not reported

Shipment Date: 20110118
Creation Date: 6/20/2011 18:30:31
Receipt Date: 20110120
Manifest ID: 005036966JJK
Trans EPA ID: CAR000199190
Trans Name: ALPHA ENVIRONMENTAL RECOVERY SYSTEMS INC
Trans 2 EPA ID: CAD980585293
Trans 2 Name: INDUSTRIAL WASTE UTILIZATION
TSDf EPA ID: AZR000501510
Trans Name: AA SYDCOL LLC
TSDf Alt EPA ID: Not reported
TSDf Alt Name: Not reported
Waste Code Description: 352 - Other organic solids
RCRA Code: Not reported
Meth Code: H141 - Storage, Bulking, And/Or Transfer Off Site--No
Treatment/Reovery (H010-H129) Or (H131-H135)
Quantity Tons: 0.125
Waste Quantity: 250
Quantity Unit: P
Additional Code 1: Not reported
Additional Code 2: Not reported
Additional Code 3: Not reported
Additional Code 4: Not reported
Additional Code 5: Not reported

Additional Info:
Year: 2017
Gen EPA ID: CAR000071431

Shipment Date: 20171212
Creation Date: 7/20/2018 18:30:15
Receipt Date: 20171216
Manifest ID: 016681098JJK
Trans EPA ID: CAR000148296
Trans Name: STARLITE RECLAMATION ENVIRONMENTAL SERVICES INC
Trans 2 EPA ID: CAD980585293
Trans 2 Name: INDUSTRIAL WASTE UTILIZATION
TSDf EPA ID: AZR000501510
Trans Name: AA SYDCOL LLC
TSDf Alt EPA ID: Not reported
TSDf Alt Name: Not reported
Waste Code Description: 352 - Other organic solids
RCRA Code: Not reported
Meth Code: H141 - Storage, Bulking, And/Or Transfer Off Site--No

Map ID
Direction
Distance
Elevation

MAP FINDINGS

Site

Database(s)

EDR ID Number
EPA ID Number

BURRTEC WASTE INDUSTRIES INC (Continued)

1001967639

Treatment/Reovery (H010-H129) Or (H131-H135)
Quantity Tons: 0.9
Waste Quantity: 1800
Quantity Unit: P
Additional Code 1: Not reported
Additional Code 2: Not reported
Additional Code 3: Not reported
Additional Code 4: Not reported
Additional Code 5: Not reported

Shipment Date: 20171201
Creation Date: 7/20/2018 18:30:10
Receipt Date: 20171211
Manifest ID: 006410918SKS
Trans EPA ID: TXR000081205
Trans Name: SAFETY-KLEEN SYSTEMS INC
Trans 2 EPA ID: MAD039322250
Trans 2 Name: CLEAN HARBORS
TSDf EPA ID: CAT000613976
Trans Name: SAFETY-KLEEN SYSTEMS INC
TSDf Alt EPA ID: Not reported
TSDf Alt Name: Not reported
Waste Code Description: 134 - Aqueous solution with <10% total organic residues
RCRA Code: Not reported
Meth Code: H141 - Storage, Bulking, And/Or Transfer Off Site--No
Treatment/Reovery (H010-H129) Or (H131-H135)

Quantity Tons: 0.063
Waste Quantity: 15
Quantity Unit: G
Additional Code 1: Not reported
Additional Code 2: Not reported
Additional Code 3: Not reported
Additional Code 4: Not reported
Additional Code 5: Not reported

Shipment Date: 20171009
Creation Date: 7/10/2018 18:30:28
Receipt Date: 20171016
Manifest ID: 006408063SKS
Trans EPA ID: TXR000081205
Trans Name: SAFETY-KLEEN SYSTEMS INC
Trans 2 EPA ID: MAD039322250
Trans 2 Name: CLEAN HARBORS
TSDf EPA ID: CAT000613976
Trans Name: SAFETY-KLEEN SYSTEMS INC
TSDf Alt EPA ID: Not reported
TSDf Alt Name: Not reported
Waste Code Description: 134 - Aqueous solution with <10% total organic residues
RCRA Code: Not reported
Meth Code: H141 - Storage, Bulking, And/Or Transfer Off Site--No
Treatment/Reovery (H010-H129) Or (H131-H135)

Quantity Tons: 0.126
Waste Quantity: 30
Quantity Unit: G
Additional Code 1: Not reported
Additional Code 2: Not reported
Additional Code 3: Not reported

Map ID
Direction
Distance
Elevation

MAP FINDINGS

Site

Database(s)

EDR ID Number
EPA ID Number

BURRTEC WASTE INDUSTRIES INC (Continued)

1001967639

Additional Code 4: Not reported
Additional Code 5: Not reported

Shipment Date: 20170911
Creation Date: 7/20/2018 18:30:15
Receipt Date: 20170915
Manifest ID: 016680973JJK
Trans EPA ID: CAR000148296
Trans Name: STARLITE RECLAMATION ENVIRONMENTAL SERVICES INC
Trans 2 EPA ID: CAD980585293
Trans 2 Name: INDUSTRIAL WASTE UTILIZATION
TSDf EPA ID: AZR000501510
Trans Name: AA SYDCOL LLC
TSDf Alt EPA ID: Not reported
TSDf Alt Name: Not reported
Waste Code Description: 352 - Other organic solids
RCRA Code: Not reported
Meth Code: H141 - Storage, Bulking, And/Or Transfer Off Site--No Treatment/Reovery (H010-H129) Or (H131-H135)

Quantity Tons: 0.45
Waste Quantity: 900
Quantity Unit: P
Additional Code 1: Not reported
Additional Code 2: Not reported
Additional Code 3: Not reported
Additional Code 4: Not reported
Additional Code 5: Not reported

Shipment Date: 20170911
Creation Date: 7/20/2018 18:30:15
Receipt Date: 20170915
Manifest ID: 016680974JJK
Trans EPA ID: CAR000148296
Trans Name: STARLITE RECLAMATION ENVIRONMENTAL SERVICES INC
Trans 2 EPA ID: CAD980585293
Trans 2 Name: INDUSTRIAL WASTE UTILIZATION
TSDf EPA ID: AZR000501510
Trans Name: AA SYDCOL LLC
TSDf Alt EPA ID: Not reported
TSDf Alt Name: Not reported
Waste Code Description: 223 - Unspecified oil-containing waste
RCRA Code: Not reported
Meth Code: H141 - Storage, Bulking, And/Or Transfer Off Site--No Treatment/Reovery (H010-H129) Or (H131-H135)

Quantity Tons: 0.725
Waste Quantity: 1450
Quantity Unit: P
Additional Code 1: Not reported
Additional Code 2: Not reported
Additional Code 3: Not reported
Additional Code 4: Not reported
Additional Code 5: Not reported

Shipment Date: 20170814
Creation Date: 7/6/2018 18:30:59
Receipt Date: 20170818
Manifest ID: 006059459SKS

Map ID
Direction
Distance
Elevation

MAP FINDINGS

Site

Database(s)

EDR ID Number
EPA ID Number

BURRTEC WASTE INDUSTRIES INC (Continued)

1001967639

Trans EPA ID: TXR000081205
Trans Name: SAFETY-KLEEN SYSTEMS INC
Trans 2 EPA ID: MAD039322250
Trans 2 Name: CLEAN HARBORS
TSDF EPA ID: CAT000613976
Trans Name: SAFETY-KLEEN SYSTEMS INC
TSDF Alt EPA ID: Not reported
TSDF Alt Name: Not reported
Waste Code Description: 134 - Aqueous solution with <10% total organic residues
RCRA Code: Not reported
Meth Code: H141 - Storage, Bulking, And/Or Transfer Off Site--No Treatment/Reovery (H010-H129) Or (H131-H135)

Quantity Tons: 0.0756
Waste Quantity: 18
Quantity Unit: G
Additional Code 1: Not reported
Additional Code 2: Not reported
Additional Code 3: Not reported
Additional Code 4: Not reported
Additional Code 5: Not reported

Shipment Date: 20170531
Creation Date: 7/16/2018 18:30:53
Receipt Date: 20170609
Manifest ID: 016680775JJK
Trans EPA ID: CAR000148296
Trans Name: STARLITE RECLAMATION ENVIRONMENTAL SERVICES INC
Trans 2 EPA ID: CAD980585293
Trans 2 Name: INDUSTRIAL WASTE UTILIZATION
TSDF EPA ID: AZR000501510
Trans Name: AA SYDCOL LLC
TSDF Alt EPA ID: Not reported
TSDF Alt Name: Not reported
Waste Code Description: 352 - Other organic solids
RCRA Code: Not reported
Meth Code: H141 - Storage, Bulking, And/Or Transfer Off Site--No Treatment/Reovery (H010-H129) Or (H131-H135)

Quantity Tons: 2.1
Waste Quantity: 4200
Quantity Unit: P
Additional Code 1: Not reported
Additional Code 2: Not reported
Additional Code 3: Not reported
Additional Code 4: Not reported
Additional Code 5: Not reported

Shipment Date: 20170427
Creation Date: 5/12/2018 18:31:53
Receipt Date: 20170427
Manifest ID: 005790988SKS
Trans EPA ID: TXR000081205
Trans Name: SAFETY-KLEEN SYSTEMS INC
Trans 2 EPA ID: Not reported
Trans 2 Name: Not reported
TSDF EPA ID: CAT000613927
Trans Name: SAFETY-KLEEN SYSTEMS INC
TSDF Alt EPA ID: Not reported

Map ID
Direction
Distance
Elevation

MAP FINDINGS

Site

Database(s)

EDR ID Number
EPA ID Number

BURRTEC WASTE INDUSTRIES INC (Continued)

1001967639

TSDF Alt Name: Not reported
Waste Code Description: 134 - Aqueous solution with <10% total organic residues
RCRA Code: Not reported
Meth Code: H141 - Storage, Bulking, And/Or Transfer Off Site--No Treatment/Reovery (H010-H129) Or (H131-H135)
Quantity Tons: 0.084
Waste Quantity: 20
Quantity Unit: G
Additional Code 1: Not reported
Additional Code 2: Not reported
Additional Code 3: Not reported
Additional Code 4: Not reported
Additional Code 5: Not reported

Shipment Date: 20170301
Creation Date: 5/10/2018 18:30:36
Receipt Date: 20170301
Manifest ID: 005739954SKS
Trans EPA ID: TXR000081205
Trans Name: SAFETY-KLEEN SYSTEMS INC
Trans 2 EPA ID: Not reported
Trans 2 Name: Not reported
TSDF EPA ID: CAT000613927
Trans Name: SAFETY-KLEEN SYSTEMS INC
TSDF Alt EPA ID: Not reported
TSDF Alt Name: Not reported
Waste Code Description: 134 - Aqueous solution with <10% total organic residues
RCRA Code: Not reported
Meth Code: H141 - Storage, Bulking, And/Or Transfer Off Site--No Treatment/Reovery (H010-H129) Or (H131-H135)
Quantity Tons: 0.0756
Waste Quantity: 18
Quantity Unit: G
Additional Code 1: Not reported
Additional Code 2: Not reported
Additional Code 3: Not reported
Additional Code 4: Not reported
Additional Code 5: Not reported

Shipment Date: 20170104
Creation Date: 5/19/2017 18:30:33
Receipt Date: 20170104
Manifest ID: 005758029SKS
Trans EPA ID: TXR000081205
Trans Name: SAFETY-KLEEN SYSTEMS INC
Trans 2 EPA ID: Not reported
Trans 2 Name: Not reported
TSDF EPA ID: CAT000613927
Trans Name: SAFETY-KLEEN SYSTEMS INC
TSDF Alt EPA ID: Not reported
TSDF Alt Name: Not reported
Waste Code Description: 134 - Aqueous solution with <10% total organic residues
RCRA Code: Not reported
Meth Code: H141 - Storage, Bulking, And/Or Transfer Off Site--No Treatment/Reovery (H010-H129) Or (H131-H135)
Quantity Tons: 0.0714
Waste Quantity: 17

Map ID
Direction
Distance
Elevation

MAP FINDINGS

Site

Database(s)

EDR ID Number
EPA ID Number

BURRTEC WASTE INDUSTRIES INC (Continued)

1001967639

Quantity Unit: G
Additional Code 1: Not reported
Additional Code 2: Not reported
Additional Code 3: Not reported
Additional Code 4: Not reported
Additional Code 5: Not reported

Additional Info:

Year: 2016
Gen EPA ID: CAR000071431

Shipment Date: 20151221
Creation Date: 3/4/2016 22:15:12
Receipt Date: 20151221
Manifest ID: 014792961JJK
Trans EPA ID: CAL000330453
Trans Name: CLEANTECH ENVIRONMENTAL
Trans 2 EPA ID: Not reported
Trans 2 Name: Not reported
TSDF EPA ID: CAL000330453
Trans Name: CLEANTECH ENVIRONMENTAL INC
TSDF Alt EPA ID: Not reported
TSDF Alt Name: Not reported
Waste Code Description: 352 - Other organic solids
RCRA Code: Not reported
Meth Code: H141 - Storage, Bulking, And/Or Transfer Off Site--No Treatment/Reovery (H010-H129) Or (H131-H135)

Quantity Tons: 0.35
Waste Quantity: 700
Quantity Unit: P
Additional Code 1: Not reported
Additional Code 2: Not reported
Additional Code 3: Not reported
Additional Code 4: Not reported
Additional Code 5: Not reported

Shipment Date: 20151201
Creation Date: 2/4/2016 22:15:36
Receipt Date: 20151201
Manifest ID: 005164869SKS
Trans EPA ID: TXR000081205
Trans Name: SAFETY-KLEEN SYSTEMS INC
Trans 2 EPA ID: Not reported
Trans 2 Name: Not reported
TSDF EPA ID: CAT000613927
Trans Name: SAFETY-KLEEN SYSTEMS INC
TSDF Alt EPA ID: Not reported
TSDF Alt Name: Not reported
Waste Code Description: 134 - Aqueous solution with <10% total organic residues
RCRA Code: Not reported
Meth Code: H141 - Storage, Bulking, And/Or Transfer Off Site--No Treatment/Reovery (H010-H129) Or (H131-H135)

Quantity Tons: 0.0714
Waste Quantity: 17
Quantity Unit: G
Additional Code 1: Not reported
Additional Code 2: Not reported

Map ID
Direction
Distance
Elevation

MAP FINDINGS

Site

Database(s)

EDR ID Number
EPA ID Number

BURRTEC WASTE INDUSTRIES INC (Continued)

1001967639

Additional Code 3: Not reported
Additional Code 4: Not reported
Additional Code 5: Not reported

Shipment Date: 20151111
Creation Date: 1/11/2016 22:16:05
Receipt Date: 20151111
Manifest ID: 014833049JJK
Trans EPA ID: CAL000330453
Trans Name: CLEANTECH ENVIRONMENTAL
Trans 2 EPA ID: Not reported
Trans 2 Name: Not reported
TSDf EPA ID: CAL000330453
Trans Name: CLEANTECH ENVIRONMENTAL INC
TSDf Alt EPA ID: Not reported
TSDf Alt Name: Not reported
Waste Code Description: 352 - Other organic solids
RCRA Code: Not reported
Meth Code: H141 - Storage, Bulking, And/Or Transfer Off Site--No
Treatment/Reovery (H010-H129) Or (H131-H135)

Quantity Tons: 0.75
Waste Quantity: 1500
Quantity Unit: P
Additional Code 1: Not reported
Additional Code 2: Not reported
Additional Code 3: Not reported
Additional Code 4: Not reported
Additional Code 5: Not reported

Shipment Date: 20151006
Creation Date: 4/7/2016 22:15:27
Receipt Date: 20151006
Manifest ID: 004980925SKS
Trans EPA ID: TXR000081205
Trans Name: SAFETY-KLEEN SYSTEMS INC
Trans 2 EPA ID: Not reported
Trans 2 Name: Not reported
TSDf EPA ID: CAT000613927
Trans Name: SAFETY-KLEEN SYSTEMS INC
TSDf Alt EPA ID: Not reported
TSDf Alt Name: Not reported
Waste Code Description: 134 - Aqueous solution with <10% total organic residues
RCRA Code: Not reported
Meth Code: H141 - Storage, Bulking, And/Or Transfer Off Site--No
Treatment/Reovery (H010-H129) Or (H131-H135)

Quantity Tons: 0.063
Waste Quantity: 15
Quantity Unit: G
Additional Code 1: Not reported
Additional Code 2: Not reported
Additional Code 3: Not reported
Additional Code 4: Not reported
Additional Code 5: Not reported

Shipment Date: 20150814
Creation Date: 2/5/2016 22:15:10
Receipt Date: 20150814

Map ID
Direction
Distance
Elevation

MAP FINDINGS

Site

Database(s)

EDR ID Number
EPA ID Number

BURRTEC WASTE INDUSTRIES INC (Continued)

1001967639

Manifest ID: 004965955SKS
Trans EPA ID: TXR000081205
Trans Name: SAFETY-KLEEN SYSTEMS INC
Trans 2 EPA ID: Not reported
Trans 2 Name: Not reported
TSDf EPA ID: CAT000613927
Trans Name: SAFETY-KLEEN SYSTEMS INC
TSDf Alt EPA ID: Not reported
TSDf Alt Name: Not reported
Waste Code Description: 134 - Aqueous solution with <10% total organic residues
RCRA Code: Not reported
Meth Code: H141 - Storage, Bulking, And/Or Transfer Off Site--No Treatment/Reovery (H010-H129) Or (H131-H135)

Quantity Tons: 0.0714
Waste Quantity: 17
Quantity Unit: G
Additional Code 1: Not reported
Additional Code 2: Not reported
Additional Code 3: Not reported
Additional Code 4: Not reported
Additional Code 5: Not reported

Shipment Date: 20150630
Creation Date: 2/8/2016 22:17:34
Receipt Date: 20150720
Manifest ID: 014524440JJK
Trans EPA ID: CAL000330453
Trans Name: CLEANTECH ENVIRONMENTAL
Trans 2 EPA ID: IND058484114
Trans 2 Name: HERITAGE TRANSPORT LLC -SIGNAL HILL
TSDf EPA ID: AZD081705402
Trans Name: HERITAGE ENVIRONMENTAL SERVICES LLC
TSDf Alt EPA ID: Not reported
TSDf Alt Name: Not reported
Waste Code Description: 181 - Other inorganic solid waste Organics
RCRA Code: Not reported
Meth Code: H141 - Storage, Bulking, And/Or Transfer Off Site--No Treatment/Reovery (H010-H129) Or (H131-H135)

Quantity Tons: 0.3875
Waste Quantity: 775
Quantity Unit: P
Additional Code 1: Not reported
Additional Code 2: Not reported
Additional Code 3: Not reported
Additional Code 4: Not reported
Additional Code 5: Not reported

Shipment Date: 20150630
Creation Date: 2/8/2016 22:17:34
Receipt Date: 20150722
Manifest ID: 014524441JJK
Trans EPA ID: CAL000330453
Trans Name: CLEANTECH ENVIRONMENTAL
Trans 2 EPA ID: IND058484114
Trans 2 Name: HERITAGE TRANSPORT LLC-TS SIGNAL HILL
TSDf EPA ID: AZD081705402
Trans Name: HERITAGE ENVIRONMENTAL SERVICES LLC

Map ID
Direction
Distance
Elevation

MAP FINDINGS

Site

Database(s)

EDR ID Number
EPA ID Number

BURRTEC WASTE INDUSTRIES INC (Continued)

1001967639

TSDF Alt EPA ID: Not reported
TSDF Alt Name: Not reported
Waste Code Description: 181 - Other inorganic solid waste Organics
RCRA Code: Not reported
Meth Code: H141 - Storage, Bulking, And/Or Transfer Off Site--No Treatment/Reovery (H010-H129) Or (H131-H135)

Quantity Tons: 0.35
Waste Quantity: 700
Quantity Unit: P
Additional Code 1: Not reported
Additional Code 2: Not reported
Additional Code 3: Not reported
Additional Code 4: Not reported
Additional Code 5: Not reported

Shipment Date: 20150617
Creation Date: 1/19/2016 22:15:36
Receipt Date: 20150617
Manifest ID: 004931867SKS
Trans EPA ID: TXR000081205
Trans Name: SAFETY-KLEEN SYSTEMS INC
Trans 2 EPA ID: Not reported
Trans 2 Name: Not reported
TSDF EPA ID: CAT000613927
Trans Name: SAFETY-KLEEN SYSTEMS INC
TSDF Alt EPA ID: Not reported
TSDF Alt Name: Not reported
Waste Code Description: 134 - Aqueous solution with <10% total organic residues
RCRA Code: Not reported
Meth Code: H141 - Storage, Bulking, And/Or Transfer Off Site--No Treatment/Reovery (H010-H129) Or (H131-H135)

Quantity Tons: 0.0756
Waste Quantity: 18
Quantity Unit: G
Additional Code 1: Not reported
Additional Code 2: Not reported
Additional Code 3: Not reported
Additional Code 4: Not reported
Additional Code 5: Not reported

Shipment Date: 20150227
Creation Date: 7/23/2015 22:15:32
Receipt Date: 20150227
Manifest ID: 004628487SKS
Trans EPA ID: TXR000081205
Trans Name: SAFETY-KLEEN SYSTEMS INC
Trans 2 EPA ID: Not reported
Trans 2 Name: Not reported
TSDF EPA ID: CAT000613927
Trans Name: SAFETY-KLEEN SYSTEMS INC
TSDF Alt EPA ID: Not reported
TSDF Alt Name: Not reported
Waste Code Description: 134 - Aqueous solution with <10% total organic residues
RCRA Code: Not reported
Meth Code: H141 - Storage, Bulking, And/Or Transfer Off Site--No Treatment/Reovery (H010-H129) Or (H131-H135)

Quantity Tons: 0.0714

Map ID
Direction
Distance
Elevation

MAP FINDINGS

Site

Database(s)

EDR ID Number
EPA ID Number

BURRTEC WASTE INDUSTRIES INC (Continued)

1001967639

Waste Quantity: 17
Quantity Unit: G
Additional Code 1: Not reported
Additional Code 2: Not reported
Additional Code 3: Not reported
Additional Code 4: Not reported
Additional Code 5: Not reported

Shipment Date: 20150204
Creation Date: 4/1/2015 22:15:12
Receipt Date: 20150206
Manifest ID: 013701261JJK
Trans EPA ID: CAL000330453
Trans Name: CLEANTECH ENVIRONMENTAL
Trans 2 EPA ID: Not reported
Trans 2 Name: Not reported
TSDF EPA ID: CAD008302903
Trans Name: VEOLIA ES TECHNICAL SOLUTIONS LLC
TSDF Alt EPA ID: Not reported
TSDF Alt Name: Not reported
Waste Code Description: 181 - Other inorganic solid waste Organics
RCRA Code: Not reported
Meth Code: H141 - Storage, Bulking, And/Or Transfer Off Site--No Treatment/Reovery (H010-H129) Or (H131-H135)

Quantity Tons: 0.375
Waste Quantity: 750
Quantity Unit: P
Additional Code 1: Not reported
Additional Code 2: Not reported
Additional Code 3: Not reported
Additional Code 4: Not reported
Additional Code 5: Not reported

Additional Info:

Year: 2010
Gen EPA ID: CAR000071431

Shipment Date: 20101207
Creation Date: 4/27/2011 18:30:18
Receipt Date: 20101213
Manifest ID: 005036919JJK
Trans EPA ID: CAR000199190
Trans Name: ALPHA ENVIRONMENTAL RECOVERY SYSTEMS INC
Trans 2 EPA ID: CAD980585293
Trans 2 Name: INDUSTRIAL WASTE UTILIZATION
TSDF EPA ID: AZR000501510
Trans Name: AA SYDCOL LLC
TSDF Alt EPA ID: Not reported
TSDF Alt Name: Not reported
Waste Code Description: 352 - Other organic solids
RCRA Code: Not reported
Meth Code: H141 - Storage, Bulking, And/Or Transfer Off Site--No Treatment/Reovery (H010-H129) Or (H131-H135)

Quantity Tons: 0.2
Waste Quantity: 400
Quantity Unit: P
Additional Code 1: Not reported

Map ID
Direction
Distance
Elevation

MAP FINDINGS

Site

Database(s)

EDR ID Number
EPA ID Number

BURRTEC WASTE INDUSTRIES INC (Continued)

1001967639

Additional Code 2: Not reported
Additional Code 3: Not reported
Additional Code 4: Not reported
Additional Code 5: Not reported

Shipment Date: 20101110
Creation Date: 4/22/2011 18:30:20
Receipt Date: 20101115
Manifest ID: 007704064JJK
Trans EPA ID: CAR000188201
Trans Name: ENVIRONMENTAL RECOVERY SERVICES INC
Trans 2 EPA ID: CAR000189928
Trans 2 Name: NV TRANSPORT
TSDf EPA ID: NVT330010000
Trans Name: US ECOLOGY
TSDf Alt EPA ID: Not reported
TSDf Alt Name: Not reported
Waste Code Description: 352 - Other organic solids
RCRA Code: Not reported
Meth Code: H132 - Landfill Or Surface Impoundment That Will Be Closed As
Landfill(To Include On-Site Treatment And/Or Stabilization)

Quantity Tons: 0.1
Waste Quantity: 200
Quantity Unit: P
Additional Code 1: Not reported
Additional Code 2: Not reported
Additional Code 3: Not reported
Additional Code 4: Not reported
Additional Code 5: Not reported

Shipment Date: 20101021
Creation Date: 3/3/2011 18:30:09
Receipt Date: 20101027
Manifest ID: 005036884JJK
Trans EPA ID: CAR000199190
Trans Name: ALPHA ENVIRONMENTAL RECOVERY SYSTEMS INC
Trans 2 EPA ID: CAD980585293
Trans 2 Name: INDUSTRIAL WASTE UTILIZATION
TSDf EPA ID: AZR000501510
Trans Name: AA SYDCOL LLC
TSDf Alt EPA ID: Not reported
TSDf Alt Name: Not reported
Waste Code Description: 352 - Other organic solids
RCRA Code: Not reported
Meth Code: H141 - Storage, Bulking, And/Or Transfer Off Site--No
Treatment/Reovery (H010-H129) Or (H131-H135)

Quantity Tons: 0.175
Waste Quantity: 350
Quantity Unit: P
Additional Code 1: Not reported
Additional Code 2: Not reported
Additional Code 3: Not reported
Additional Code 4: Not reported
Additional Code 5: Not reported

Shipment Date: 20100830
Creation Date: 1/26/2011 18:30:31

Map ID
Direction
Distance
Elevation

MAP FINDINGS

Site

Database(s)

EDR ID Number
EPA ID Number

BURRTEC WASTE INDUSTRIES INC (Continued)

1001967639

Receipt Date: 20100901
Manifest ID: 005036843JJK
Trans EPA ID: CAR000199190
Trans Name: ALPHA ENVIRONMENTAL RECOVERY SYSTEMS INC
Trans 2 EPA ID: CAD980585293
Trans 2 Name: INDUSTRIAL WASTE UTILIZATION
TSDf EPA ID: AZR000501510
Trans Name: AA SYDCOL LLC
TSDf Alt EPA ID: Not reported
TSDf Alt Name: Not reported
Waste Code Description: 352 - Other organic solids
RCRA Code: Not reported
Meth Code: H141 - Storage, Bulking, And/Or Transfer Off Site--No Treatment/Reovery (H010-H129) Or (H131-H135)

Quantity Tons: 0.15
Waste Quantity: 300
Quantity Unit: P
Additional Code 1: Not reported
Additional Code 2: Not reported
Additional Code 3: Not reported
Additional Code 4: Not reported
Additional Code 5: Not reported

Shipment Date: 20100707
Creation Date: 1/24/2011 18:30:23
Receipt Date: 20100713
Manifest ID: 005036810JJK
Trans EPA ID: CAR000199190
Trans Name: ALPHA ENVIRONMENTAL RECOVERY SYSTEMS INC
Trans 2 EPA ID: CAD980585293
Trans 2 Name: INDUSTRIAL WASTE UTILIZATION
TSDf EPA ID: AZR000501510
Trans Name: AA SYDCOL LLC
TSDf Alt EPA ID: Not reported
TSDf Alt Name: Not reported
Waste Code Description: 352 - Other organic solids
RCRA Code: Not reported
Meth Code: H141 - Storage, Bulking, And/Or Transfer Off Site--No Treatment/Reovery (H010-H129) Or (H131-H135)

Quantity Tons: 0.325
Waste Quantity: 650
Quantity Unit: P
Additional Code 1: Not reported
Additional Code 2: Not reported
Additional Code 3: Not reported
Additional Code 4: Not reported
Additional Code 5: Not reported

Shipment Date: 20100604
Creation Date: 1/14/2011 18:30:08
Receipt Date: 20100608
Manifest ID: 005036794JJK
Trans EPA ID: CAR000199190
Trans Name: ALPHA ENVIRONMENTAL RECOVERY SYSTEMS INC
Trans 2 EPA ID: CAD980585293
Trans 2 Name: INDUSTRIAL WASTE UTILIZATION
TSDf EPA ID: AZR000501510

Map ID
Direction
Distance
Elevation

MAP FINDINGS

Site

Database(s)

EDR ID Number
EPA ID Number

BURRTEC WASTE INDUSTRIES INC (Continued)

1001967639

Trans Name: AA SYDCOL LLC
TSDF Alt EPA ID: Not reported
TSDF Alt Name: Not reported
Waste Code Description: 352 - Other organic solids
RCRA Code: Not reported
Meth Code: H141 - Storage, Bulking, And/Or Transfer Off Site--No Treatment/Reovery (H010-H129) Or (H131-H135)

Quantity Tons: 0.3
Waste Quantity: 600
Quantity Unit: P
Additional Code 1: Not reported
Additional Code 2: Not reported
Additional Code 3: Not reported
Additional Code 4: Not reported
Additional Code 5: Not reported

Shipment Date: 20100510
Creation Date: 12/16/2010 18:31:00
Receipt Date: 20100518
Manifest ID: 005036760JJK
Trans EPA ID: CAR000199190
Trans Name: ALPHA ENVIRONMENTAL RECOVERY SYSTEMS INC
Trans 2 EPA ID: CAD980585293
Trans 2 Name: INDUSTRIAL WASTE UTILIZATION
TSDF EPA ID: AZR000501510
Trans Name: AA SYDCOL LLC
TSDF Alt EPA ID: Not reported
TSDF Alt Name: Not reported
Waste Code Description: 352 - Other organic solids
RCRA Code: Not reported
Meth Code: H141 - Storage, Bulking, And/Or Transfer Off Site--No Treatment/Reovery (H010-H129) Or (H131-H135)

Quantity Tons: 0.325
Waste Quantity: 650
Quantity Unit: P
Additional Code 1: Not reported
Additional Code 2: Not reported
Additional Code 3: Not reported
Additional Code 4: Not reported
Additional Code 5: Not reported

Shipment Date: 20100330
Creation Date: 12/3/2010 18:30:22
Receipt Date: 20100406
Manifest ID: 005036713JJK
Trans EPA ID: CAR000199190
Trans Name: ALPHA ENVIRONMENTAL RECOVERY SYSTEMS INC
Trans 2 EPA ID: CAD980585293
Trans 2 Name: INDUSTRIAL WASTE UTILIZATION
TSDF EPA ID: AZR000501510
Trans Name: AA SYDCOL LLC
TSDF Alt EPA ID: Not reported
TSDF Alt Name: Not reported
Waste Code Description: 352 - Other organic solids
RCRA Code: Not reported
Meth Code: H141 - Storage, Bulking, And/Or Transfer Off Site--No Treatment/Reovery (H010-H129) Or (H131-H135)

Map ID
Direction
Distance
Elevation

MAP FINDINGS

Site

Database(s)

EDR ID Number
EPA ID Number

BURRTEC WASTE INDUSTRIES INC (Continued)

1001967639

Quantity Tons: 0.49
Waste Quantity: 980
Quantity Unit: P
Additional Code 1: Not reported
Additional Code 2: Not reported
Additional Code 3: Not reported
Additional Code 4: Not reported
Additional Code 5: Not reported

Additional Info:

Year: 2014
Gen EPA ID: CAR000071431

Shipment Date: 20141231
Creation Date: 6/24/2015 22:15:33
Receipt Date: 20141231
Manifest ID: 004618278SKS
Trans EPA ID: TXR000081205
Trans Name: SAFETY-KLEEN SYSTEMS INC
Trans 2 EPA ID: Not reported
Trans 2 Name: Not reported
TSDf EPA ID: CAT000613927
Trans Name: SAFETY-KLEEN SYSTEMS INC
TSDf Alt EPA ID: Not reported
TSDf Alt Name: Not reported
Waste Code Description: 134 - Aqueous solution with <10% total organic residues
RCRA Code: Not reported
Meth Code: H141 - Storage, Bulking, And/Or Transfer Off Site--No Treatment/Recovery (H010-H129) Or (H131-H135)

Quantity Tons: 0.0882
Waste Quantity: 21
Quantity Unit: G
Additional Code 1: Not reported
Additional Code 2: Not reported
Additional Code 3: Not reported
Additional Code 4: Not reported
Additional Code 5: Not reported

Shipment Date: 20141114
Creation Date: 1/26/2015 22:15:11
Receipt Date: 20141121
Manifest ID: 013699580JJK
Trans EPA ID: CAL000330453
Trans Name: CLEANTECH ENVIRONMENTAL
Trans 2 EPA ID: Not reported
Trans 2 Name: Not reported
TSDf EPA ID: CAD008302903
Trans Name: VEOLIA ES TECHNICAL SOLUTIONS LLC
TSDf Alt EPA ID: Not reported
TSDf Alt Name: Not reported
Waste Code Description: 181 - Other inorganic solid waste Organics
RCRA Code: Not reported
Meth Code: H141 - Storage, Bulking, And/Or Transfer Off Site--No Treatment/Recovery (H010-H129) Or (H131-H135)

Quantity Tons: 0.8428
Waste Quantity: 1
Quantity Unit: Y

Map ID
Direction
Distance
Elevation

MAP FINDINGS

Site

Database(s)

EDR ID Number
EPA ID Number

BURRTEC WASTE INDUSTRIES INC (Continued)

1001967639

Additional Code 1: Not reported
Additional Code 2: Not reported
Additional Code 3: Not reported
Additional Code 4: Not reported
Additional Code 5: Not reported

Shipment Date: 20141114
Creation Date: 1/26/2015 22:15:11
Receipt Date: 20141121
Manifest ID: 013699580JJK
Trans EPA ID: CAL000330453
Trans Name: CLEANTECH ENVIRONMENTAL
Trans 2 EPA ID: Not reported
Trans 2 Name: Not reported
TSDf EPA ID: CAD008302903
Trans Name: VEOLIA ES TECHNICAL SOLUTIONS LLC
TSDf Alt EPA ID: Not reported
TSDf Alt Name: Not reported
Waste Code Description: 181 - Other inorganic solid waste Organics
RCRA Code: Not reported
Meth Code: H141 - Storage, Bulking, And/Or Transfer Off Site--No Treatment/Reovery (H010-H129) Or (H131-H135)

Quantity Tons: 0.175
Waste Quantity: 350
Quantity Unit: P
Additional Code 1: Not reported
Additional Code 2: Not reported
Additional Code 3: Not reported
Additional Code 4: Not reported
Additional Code 5: Not reported

Shipment Date: 20141104
Creation Date: 6/25/2015 22:15:29
Receipt Date: 20141104
Manifest ID: 004666837SKS
Trans EPA ID: TXR000081205
Trans Name: SAFETY-KLEEN SYSTEMS INC
Trans 2 EPA ID: Not reported
Trans 2 Name: Not reported
TSDf EPA ID: CAT000613927
Trans Name: SAFETY-KLEEN SYSTEMS INC
TSDf Alt EPA ID: Not reported
TSDf Alt Name: Not reported
Waste Code Description: 134 - Aqueous solution with <10% total organic residues
RCRA Code: Not reported
Meth Code: H141 - Storage, Bulking, And/Or Transfer Off Site--No Treatment/Reovery (H010-H129) Or (H131-H135)

Quantity Tons: 0.0882
Waste Quantity: 21
Quantity Unit: G
Additional Code 1: Not reported
Additional Code 2: Not reported
Additional Code 3: Not reported
Additional Code 4: Not reported
Additional Code 5: Not reported

Shipment Date: 20140924

Map ID
Direction
Distance
Elevation

MAP FINDINGS

Site

Database(s)

EDR ID Number
EPA ID Number

BURRTEC WASTE INDUSTRIES INC (Continued)

1001967639

Creation Date: 10/31/2014 22:14:57
Receipt Date: 20140926
Manifest ID: 013455710JJK
Trans EPA ID: CAL000330453
Trans Name: CLEANTECH ENVIRONMENTAL
Trans 2 EPA ID: Not reported
Trans 2 Name: Not reported
TSDF EPA ID: CAD008302903
Trans Name: VEOLIA ES TECHNICAL SOLUTIONS LLC
TSDF Alt EPA ID: Not reported
TSDF Alt Name: Not reported
Waste Code Description: 181 - Other inorganic solid waste Organics
RCRA Code: Not reported
Meth Code: H141 - Storage, Bulking, And/Or Transfer Off Site--No Treatment/Reovery (H010-H129) Or (H131-H135)

Quantity Tons: 0.75
Waste Quantity: 1500
Quantity Unit: P
Additional Code 1: Not reported
Additional Code 2: Not reported
Additional Code 3: Not reported
Additional Code 4: Not reported
Additional Code 5: Not reported

Shipment Date: 20140908
Creation Date: 2/9/2015 22:15:16
Receipt Date: 20140908
Manifest ID: 004328420SKS
Trans EPA ID: TXR000081205
Trans Name: SAFETY-KLEEN SYSTEMS INC
Trans 2 EPA ID: Not reported
Trans 2 Name: Not reported
TSDF EPA ID: CAT000613927
Trans Name: SAFETY-KLEEN SYSTEMS INC
TSDF Alt EPA ID: Not reported
TSDF Alt Name: Not reported
Waste Code Description: 134 - Aqueous solution with <10% total organic residues
RCRA Code: Not reported
Meth Code: H141 - Storage, Bulking, And/Or Transfer Off Site--No Treatment/Reovery (H010-H129) Or (H131-H135)

Quantity Tons: 0.084
Waste Quantity: 20
Quantity Unit: G
Additional Code 1: Not reported
Additional Code 2: Not reported
Additional Code 3: Not reported
Additional Code 4: Not reported
Additional Code 5: Not reported

Shipment Date: 20140714
Creation Date: 12/11/2014 22:14:52
Receipt Date: 20140714
Manifest ID: 004306324SKS
Trans EPA ID: TXR000081205
Trans Name: SAFETY-KLEEN SYSTEMS INC
Trans 2 EPA ID: Not reported
Trans 2 Name: Not reported

Map ID
Direction
Distance
Elevation

MAP FINDINGS

Site

Database(s)

EDR ID Number
EPA ID Number

BURRTEC WASTE INDUSTRIES INC (Continued)

1001967639

TSDF EPA ID: CAT000613927
Trans Name: SAFETY-KLEEN SYSTEMS INC
TSDF Alt EPA ID: Not reported
TSDF Alt Name: Not reported
Waste Code Description: 134 - Aqueous solution with <10% total organic residues
RCRA Code: Not reported
Meth Code: H141 - Storage, Bulking, And/Or Transfer Off Site--No Treatment/Reovery (H010-H129) Or (H131-H135)

Quantity Tons: 0.084
Waste Quantity: 20
Quantity Unit: G
Additional Code 1: Not reported
Additional Code 2: Not reported
Additional Code 3: Not reported
Additional Code 4: Not reported
Additional Code 5: Not reported

Shipment Date: 20140613
Creation Date: 8/14/2014 22:15:06
Receipt Date: 20140613
Manifest ID: 013247119JJK
Trans EPA ID: CAL000330453
Trans Name: CLEANTECH ENVIROMENTAL INC
Trans 2 EPA ID: Not reported
Trans 2 Name: Not reported
TSDF EPA ID: CAD028409019
Trans Name: CROSBY & OVERTON
TSDF Alt EPA ID: Not reported
TSDF Alt Name: Not reported
Waste Code Description: 134 - Aqueous solution with <10% total organic residues
RCRA Code: Not reported
Meth Code: H135 - Discharge To Sewer/Potw Or Npdes(With Prior Storage--With Or Without Treatment)

Quantity Tons: 5.46
Waste Quantity: 1300
Quantity Unit: G
Additional Code 1: Not reported
Additional Code 2: Not reported
Additional Code 3: Not reported
Additional Code 4: Not reported
Additional Code 5: Not reported

Shipment Date: 20140603
Creation Date: 7/22/2014 22:15:05
Receipt Date: 20140606
Manifest ID: 012920447JJK
Trans EPA ID: CAL000330453
Trans Name: CLEANTECH ENVIRONMENTAL
Trans 2 EPA ID: Not reported
Trans 2 Name: Not reported
TSDF EPA ID: CAD008302903
Trans Name: VEOLIA ES TECHNICAL SOLUTIONS LLC
TSDF Alt EPA ID: Not reported
TSDF Alt Name: Not reported
Waste Code Description: 181 - Other inorganic solid waste Organics
RCRA Code: Not reported
Meth Code: H141 - Storage, Bulking, And/Or Transfer Off Site--No

Map ID
Direction
Distance
Elevation

MAP FINDINGS

Site

Database(s)

EDR ID Number
EPA ID Number

BURRTEC WASTE INDUSTRIES INC (Continued)

1001967639

Treatment/Reovery (H010-H129) Or (H131-H135)
Quantity Tons: 1.25
Waste Quantity: 2500
Quantity Unit: P
Additional Code 1: Not reported
Additional Code 2: Not reported
Additional Code 3: Not reported
Additional Code 4: Not reported
Additional Code 5: Not reported

Shipment Date: 20140603
Creation Date: 7/22/2014 22:15:05
Receipt Date: 20140606
Manifest ID: 012920447JJK
Trans EPA ID: CAL000330453
Trans Name: CLEANTECH ENVIRONMENTAL
Trans 2 EPA ID: Not reported
Trans 2 Name: Not reported
TSDf EPA ID: CAD008302903
Trans Name: VEOLIA ES TECHNICAL SOLUTIONS LLC
TSDf Alt EPA ID: Not reported
TSDf Alt Name: Not reported
Waste Code Description: 181 - Other inorganic solid waste Organics
RCRA Code: Not reported
Meth Code: H141 - Storage, Bulking, And/Or Transfer Off Site--No
Treatment/Reovery (H010-H129) Or (H131-H135)

Quantity Tons: 0.25
Waste Quantity: 500
Quantity Unit: P
Additional Code 1: Not reported
Additional Code 2: Not reported
Additional Code 3: Not reported
Additional Code 4: Not reported
Additional Code 5: Not reported

Additional Info:
Year: 2000
Gen EPA ID: CAR000071431

Shipment Date: 20001116
Creation Date: 1/9/2001 0:00:00
Receipt Date: 20001116
Manifest ID: 20286711
Trans EPA ID: SCR000075150
Trans Name: Not reported
Trans 2 EPA ID: Not reported
Trans 2 Name: Not reported
TSDf EPA ID: CAT000613927
Trans Name: Not reported
TSDf Alt EPA ID: CAT000613927
TSDf Alt Name: Not reported
Waste Code Description: 134 - Aqueous solution with <10% total organic residues
RCRA Code: D039
Meth Code: H01 - Transfer Station
Quantity Tons: 0.231
Waste Quantity: 55
Quantity Unit: G

Map ID
Direction
Distance
Elevation

MAP FINDINGS

Site

Database(s)

EDR ID Number
EPA ID Number

BURRTEC WASTE INDUSTRIES INC (Continued)

1001967639

Additional Code 1: Not reported
Additional Code 2: Not reported
Additional Code 3: Not reported
Additional Code 4: Not reported
Additional Code 5: Not reported

Shipment Date: 20000726
Creation Date: 9/11/2000 0:00:00
Receipt Date: 20000726
Manifest ID: 20193101
Trans EPA ID: SCR000075150
Trans Name: Not reported
Trans 2 EPA ID: Not reported
Trans 2 Name: Not reported
TSDf EPA ID: CAT000613927
Trans Name: Not reported
TSDf Alt EPA ID: CAT000613927
TSDf Alt Name: Not reported
Waste Code Description: 134 - Aqueous solution with <10% total organic residues
RCRA Code: D039
Meth Code: H01 - Transfer Station
Quantity Tons: 0.2268
Waste Quantity: 54
Quantity Unit: G
Additional Code 1: Not reported
Additional Code 2: Not reported
Additional Code 3: Not reported
Additional Code 4: Not reported
Additional Code 5: Not reported

Additional Info:

Year: 2006
Gen EPA ID: CAR000071431

Shipment Date: 20061207
Creation Date: 4/19/2007 18:31:14
Receipt Date: 20061208
Manifest ID: 001136268JJK
Trans EPA ID: CAL000195683
Trans Name: ALPHA ENVIRONMENTAL
Trans 2 EPA ID: Not reported
Trans 2 Name: Not reported
TSDf EPA ID: CAD097030993
Trans Name: SIEMEN WATER TECHNOLOGIES CORP
TSDf Alt EPA ID: Not reported
TSDf Alt Name: Not reported
Waste Code Description: 352 - Other organic solids
RCRA Code: Not reported
Meth Code: H141 - Storage, Bulking, And/Or Transfer Off Site--No Treatment/Recovery (H010-H129) Or (H131-H135)
Quantity Tons: 0.6
Waste Quantity: 1200
Quantity Unit: P
Additional Code 1: Not reported
Additional Code 2: Not reported
Additional Code 3: Not reported
Additional Code 4: Not reported

Map ID
Direction
Distance
Elevation

MAP FINDINGS

Site

Database(s)

EDR ID Number
EPA ID Number

BURRTEC WASTE INDUSTRIES INC (Continued)

1001967639

Additional Code 5: Not reported

Shipment Date: 20061207
Creation Date: 7/13/2007 18:30:28
Receipt Date: 20061207
Manifest ID: 001320021JJK
Trans EPA ID: CAD009452657
Trans Name: ROMIC ENVIRONMENTAL SERVICES
Trans 2 EPA ID: Not reported
Trans 2 Name: Not reported
TSDf EPA ID: CAL000113451
Trans Name: ROMIC ENVIRONMENTAL SERVICES
TSDf Alt EPA ID: Not reported
TSDf Alt Name: Not reported
Waste Code Description: 343 - Unspecified organic liquid mixture
RCRA Code: Not reported
Meth Code: 01 - Not reported
Quantity Tons: 0.136
Waste Quantity: 40
Quantity Unit: G
Additional Code 1: Not reported
Additional Code 2: Not reported
Additional Code 3: Not reported
Additional Code 4: Not reported
Additional Code 5: Not reported

Shipment Date: 20061026
Creation Date: 6/29/2007 18:30:27
Receipt Date: 20061026
Manifest ID: 001322296JJK
Trans EPA ID: CAD009452657
Trans Name: ROMIC ENVIRONMENTAL SERVICES
Trans 2 EPA ID: Not reported
Trans 2 Name: Not reported
TSDf EPA ID: CAL000113451
Trans Name: ROMIC ENVIRONMENTAL SERVICES
TSDf Alt EPA ID: Not reported
TSDf Alt Name: Not reported
Waste Code Description: 343 - Unspecified organic liquid mixture
RCRA Code: Not reported
Meth Code: - Not reported
Quantity Tons: 0.102
Waste Quantity: 30
Quantity Unit: G
Additional Code 1: Not reported
Additional Code 2: Not reported
Additional Code 3: Not reported
Additional Code 4: Not reported
Additional Code 5: Not reported

Shipment Date: 20061012
Creation Date: 6/29/2007 18:30:33
Receipt Date: 20061012
Manifest ID: 001322044JJK
Trans EPA ID: CAD009452657
Trans Name: ROMIC ENVIRONMENTAL SERVICES
Trans 2 EPA ID: Not reported

Map ID
Direction
Distance
Elevation

MAP FINDINGS

Site

Database(s)

EDR ID Number
EPA ID Number

BURRTEC WASTE INDUSTRIES INC (Continued)

1001967639

Trans 2 Name: Not reported
TSDf EPA ID: CAL000113451
Trans Name: ROMIC ENVIRONMENTAL SERVICES
TSDf Alt EPA ID: Not reported
TSDf Alt Name: Not reported
Waste Code Description: 343 - Unspecified organic liquid mixture
RCRA Code: Not reported
Meth Code: - Not reported
Quantity Tons: 0.068
Waste Quantity: 20
Quantity Unit: G
Additional Code 1: Not reported
Additional Code 2: Not reported
Additional Code 3: Not reported
Additional Code 4: Not reported
Additional Code 5: Not reported

Shipment Date: 20060918
Creation Date: 4/19/2007 18:30:06
Receipt Date: 20060921
Manifest ID: 001136220JJK
Trans EPA ID: CAL000195683
Trans Name: ALPHA ENVIRONMENTAL
Trans 2 EPA ID: Not reported
Trans 2 Name: Not reported
TSDf EPA ID: CAD097030993
Trans Name: SIEMEN WATER TECHNOLOGIES CORP
TSDf Alt EPA ID: Not reported
TSDf Alt Name: Not reported
Waste Code Description: 352 - Other organic solids
RCRA Code: Not reported
Meth Code: H141 - Storage, Bulking, And/Or Transfer Off Site--No Treatment/Reovery (H010-H129) Or (H131-H135)
Quantity Tons: 0.6
Waste Quantity: 1200
Quantity Unit: P
Additional Code 1: Not reported
Additional Code 2: Not reported
Additional Code 3: Not reported
Additional Code 4: Not reported
Additional Code 5: Not reported

Shipment Date: 20060824
Creation Date: 9/27/2006 18:36:37
Receipt Date: 20060824
Manifest ID: 24150210
Trans EPA ID: CAD008302903
Trans Name: ROMIC ENVIRONMENTAL SERVICES
Trans 2 EPA ID: Not reported
Trans 2 Name: Not reported
TSDf EPA ID: CAL000113451
Trans Name: ROMIC ENVIRONMENTAL SERVICES
TSDf Alt EPA ID: Not reported
TSDf Alt Name: Not reported
Waste Code Description: 343 - Unspecified organic liquid mixture
RCRA Code: Not reported
Meth Code: R01 - Recycler

Map ID
Direction
Distance
Elevation

MAP FINDINGS

Site

Database(s)

EDR ID Number
EPA ID Number

BURRTEC WASTE INDUSTRIES INC (Continued)

1001967639

Quantity Tons: 0.238
Waste Quantity: 70
Quantity Unit: G
Additional Code 1: Not reported
Additional Code 2: Not reported
Additional Code 3: Not reported
Additional Code 4: Not reported
Additional Code 5: Not reported

Shipment Date: 20060724
Creation Date: 9/28/2006 18:32:35
Receipt Date: 20060802
Manifest ID: 25166062
Trans EPA ID: CAL000195683
Trans Name: ALPHA ENVIRONMENTAL
Trans 2 EPA ID: Not reported
Trans 2 Name: Not reported
TSDf EPA ID: CAD097030993
Trans Name: US FILTERS RECOVERY
TSDf Alt EPA ID: Not reported
TSDf Alt Name: Not reported
Waste Code Description: 352 - Other organic solids
RCRA Code: Not reported
Meth Code: H01 - Transfer Station
Quantity Tons: 0.6
Waste Quantity: 1200
Quantity Unit: P
Additional Code 1: Not reported
Additional Code 2: Not reported
Additional Code 3: Not reported
Additional Code 4: Not reported
Additional Code 5: Not reported

Shipment Date: 20060713
Creation Date: 9/13/2006 18:30:23
Receipt Date: 20060713
Manifest ID: 24458651
Trans EPA ID: CAD009452657
Trans Name: ROMIC ENVIRONMENTAL SERVICES
Trans 2 EPA ID: Not reported
Trans 2 Name: Not reported
TSDf EPA ID: CAL000113451
Trans Name: ROMIC ENVIRONMENTAL SERVICES
TSDf Alt EPA ID: CAL000113451
TSDf Alt Name: Not reported
Waste Code Description: 343 - Unspecified organic liquid mixture
RCRA Code: Not reported
Meth Code: R01 - Recycler
Quantity Tons: 0.221
Waste Quantity: 65
Quantity Unit: G
Additional Code 1: Not reported
Additional Code 2: Not reported
Additional Code 3: Not reported
Additional Code 4: Not reported
Additional Code 5: Not reported

Map ID
Direction
Distance
Elevation

MAP FINDINGS

Site

Database(s)

EDR ID Number
EPA ID Number

BURRTEC WASTE INDUSTRIES INC (Continued)

1001967639

Shipment Date: 20060628
Creation Date: 9/8/2006 18:33:30
Receipt Date: 20060630
Manifest ID: 25166079
Trans EPA ID: CAL000195683
Trans Name: ALPHA ENVIRONMENTAL
Trans 2 EPA ID: Not reported
Trans 2 Name: Not reported
TSDf EPA ID: CAD097030993
Trans Name: US FILTERS RECOVERY
TSDf Alt EPA ID: Not reported
TSDf Alt Name: Not reported
Waste Code Description: 352 - Other organic solids
RCRA Code: Not reported
Meth Code: H01 - Transfer Station
Quantity Tons: 0.6275
Waste Quantity: 1255
Quantity Unit: P
Additional Code 1: Not reported
Additional Code 2: Not reported
Additional Code 3: Not reported
Additional Code 4: Not reported
Additional Code 5: Not reported

Shipment Date: 20060518
Creation Date: 8/10/2006 18:33:48
Receipt Date: Not reported
Manifest ID: 25166053
Trans EPA ID: CAL000195683
Trans Name: ALPHA ENVIRONMENTAL
Trans 2 EPA ID: Not reported
Trans 2 Name: Not reported
TSDf EPA ID: CAD097030993
Trans Name: US FILTERS RECOVERY
TSDf Alt EPA ID: Not reported
TSDf Alt Name: Not reported
Waste Code Description: 352 - Other organic solids
RCRA Code: Not reported
Meth Code: - Not reported
Quantity Tons: 0.6
Waste Quantity: 1200
Quantity Unit: P
Additional Code 1: Not reported
Additional Code 2: Not reported
Additional Code 3: Not reported
Additional Code 4: Not reported
Additional Code 5: Not reported

Additional Info:
Year: 2009
Gen EPA ID: CAR000071431

Shipment Date: 20091229
Creation Date: 7/19/2010 18:30:17
Receipt Date: 20100106
Manifest ID: 004137598JJK
Trans EPA ID: CAR000199190

Map ID
Direction
Distance
Elevation

MAP FINDINGS

Site

Database(s)

EDR ID Number
EPA ID Number

BURRTEC WASTE INDUSTRIES INC (Continued)

1001967639

Trans Name: ALPHA ENVIRONMENTAL
Trans 2 EPA ID: CAD980585293
Trans 2 Name: INDUSTRIAL WASTE UTILIZATION INC
TSDf EPA ID: AZR000501510
Trans Name: AA SYDCOL LLC
TSDf Alt EPA ID: Not reported
TSDf Alt Name: Not reported
Waste Code Description: 352 - Other organic solids
RCRA Code: Not reported
Meth Code: H141 - Storage, Bulking, And/Or Transfer Off Site--No
Treatment/Reovery (H010-H129) Or (H131-H135)

Quantity Tons: 0.49
Waste Quantity: 980
Quantity Unit: P
Additional Code 1: Not reported
Additional Code 2: Not reported
Additional Code 3: Not reported
Additional Code 4: Not reported
Additional Code 5: Not reported

Shipment Date: 20091105
Creation Date: 5/20/2010 18:30:26
Receipt Date: 20091120
Manifest ID: 004137596JJK
Trans EPA ID: CAL000195683
Trans Name: ALPHA ENVIRONMENTAL
Trans 2 EPA ID: CAD980585293
Trans 2 Name: INDUSTRIAL WASTE UTILIZATION INC
TSDf EPA ID: AZR000501510
Trans Name: AA SYDCOL LLC
TSDf Alt EPA ID: Not reported
TSDf Alt Name: Not reported
Waste Code Description: 352 - Other organic solids
RCRA Code: Not reported
Meth Code: H141 - Storage, Bulking, And/Or Transfer Off Site--No
Treatment/Reovery (H010-H129) Or (H131-H135)

Quantity Tons: 0.34
Waste Quantity: 680
Quantity Unit: P
Additional Code 1: Not reported
Additional Code 2: Not reported
Additional Code 3: Not reported
Additional Code 4: Not reported
Additional Code 5: Not reported

Shipment Date: 20090917
Creation Date: 3/5/2010 18:31:00
Receipt Date: 20090930
Manifest ID: 004137562JJK
Trans EPA ID: CAL000195683
Trans Name: ALPHA ENVIRONMENTAL
Trans 2 EPA ID: CAD980585293
Trans 2 Name: INDUSTRIAL WASTE UTILIZATION INC
TSDf EPA ID: AZR000501510
Trans Name: AA SYDCOL LLC
TSDf Alt EPA ID: Not reported
TSDf Alt Name: Not reported

Map ID
Direction
Distance
Elevation

MAP FINDINGS

Site

Database(s)

EDR ID Number
EPA ID Number

BURRTEC WASTE INDUSTRIES INC (Continued)

1001967639

Waste Code Description: 352 - Other organic solids
RCRA Code: Not reported
Meth Code: H141 - Storage, Bulking, And/Or Transfer Off Site--No
Treatment/Reovery (H010-H129) Or (H131-H135)
Quantity Tons: 0.4
Waste Quantity: 800
Quantity Unit: P
Additional Code 1: Not reported
Additional Code 2: Not reported
Additional Code 3: Not reported
Additional Code 4: Not reported
Additional Code 5: Not reported

Shipment Date: 20090904
Creation Date: 11/25/2009 18:30:17
Receipt Date: 20090904
Manifest ID: 006019351JJK
Trans EPA ID: CAD982413262
Trans Name: EVERGREEN ENVIRONMENTAL SERVICES
Trans 2 EPA ID: Not reported
Trans 2 Name: Not reported
TSDf EPA ID: CAD981696420
Trans Name: EVERGREEN ENVIRONMENTAL SERVICES
TSDf Alt EPA ID: Not reported
TSDf Alt Name: Not reported

Waste Code Description: 223 - Unspecified oil-containing waste
RCRA Code: Not reported
Meth Code: H141 - Storage, Bulking, And/Or Transfer Off Site--No
Treatment/Reovery (H010-H129) Or (H131-H135)
Quantity Tons: 1.251
Waste Quantity: 300
Quantity Unit: G
Additional Code 1: Not reported
Additional Code 2: Not reported
Additional Code 3: Not reported
Additional Code 4: Not reported
Additional Code 5: Not reported

Shipment Date: 20090720
Creation Date: 1/8/2010 18:30:22
Receipt Date: 20090727
Manifest ID: 004137526JJK
Trans EPA ID: CAL000195683
Trans Name: ALPHA ENVIRONMENTAL
Trans 2 EPA ID: CAD980585293
Trans 2 Name: INDUSTRIAL WASTE UTILIZATION INC
TSDf EPA ID: AZR000501510
Trans Name: AA SYDCOL LLC
TSDf Alt EPA ID: Not reported
TSDf Alt Name: Not reported

Waste Code Description: 352 - Other organic solids
RCRA Code: Not reported
Meth Code: H141 - Storage, Bulking, And/Or Transfer Off Site--No
Treatment/Reovery (H010-H129) Or (H131-H135)
Quantity Tons: 0.475
Waste Quantity: 950
Quantity Unit: P

Map ID
Direction
Distance
Elevation

MAP FINDINGS

Site

Database(s)

EDR ID Number
EPA ID Number

BURRTEC WASTE INDUSTRIES INC (Continued)

1001967639

Additional Code 1: Not reported
Additional Code 2: Not reported
Additional Code 3: Not reported
Additional Code 4: Not reported
Additional Code 5: Not reported

Shipment Date: 20090615
Creation Date: 10/13/2009 18:30:21
Receipt Date: 20090619
Manifest ID: 004137500JJK
Trans EPA ID: CAL000195683
Trans Name: ALPHA ENVIRONMENTAL
Trans 2 EPA ID: CAD980585293
Trans 2 Name: INDUSTRIAL WASTE UTILIZATION INC
TSDf EPA ID: AZR000501510
Trans Name: AA SYDCOL LLC
TSDf Alt EPA ID: Not reported
TSDf Alt Name: Not reported
Waste Code Description: 352 - Other organic solids
RCRA Code: Not reported
Meth Code: H141 - Storage, Bulking, And/Or Transfer Off Site--No Treatment/Reovery (H010-H129) Or (H131-H135)

Quantity Tons: 0.175
Waste Quantity: 350
Quantity Unit: P
Additional Code 1: Not reported
Additional Code 2: Not reported
Additional Code 3: Not reported
Additional Code 4: Not reported
Additional Code 5: Not reported

Shipment Date: 20090603
Creation Date: 10/6/2009 18:30:28
Receipt Date: 20090612
Manifest ID: 004137488JJK
Trans EPA ID: CAL000195683
Trans Name: ALPHA ENVIRONMENTAL
Trans 2 EPA ID: CAD980585293
Trans 2 Name: INDUSTRIAL WASTE UTILIZATION INC
TSDf EPA ID: AZR000501510
Trans Name: A A SYDCOL LLC
TSDf Alt EPA ID: Not reported
TSDf Alt Name: Not reported
Waste Code Description: 352 - Other organic solids
RCRA Code: Not reported
Meth Code: H141 - Storage, Bulking, And/Or Transfer Off Site--No Treatment/Reovery (H010-H129) Or (H131-H135)

Quantity Tons: 0.6
Waste Quantity: 1200
Quantity Unit: P
Additional Code 1: Not reported
Additional Code 2: Not reported
Additional Code 3: Not reported
Additional Code 4: Not reported
Additional Code 5: Not reported

Shipment Date: 20090511

Map ID
Direction
Distance
Elevation

MAP FINDINGS

Site

Database(s)

EDR ID Number
EPA ID Number

BURRTEC WASTE INDUSTRIES INC (Continued)

1001967639

Creation Date: 9/9/2009 18:30:22
Receipt Date: 20090518
Manifest ID: 004137465JJK
Trans EPA ID: CAL000195683
Trans Name: ALPHA ENVIRONMENTAL
Trans 2 EPA ID: CAD980585293
Trans 2 Name: INDUSTRIAL WASTE UTILIZATION INC
TSDf EPA ID: AZR000501510
Trans Name: AA SYDCOL LLC
TSDf Alt EPA ID: Not reported
TSDf Alt Name: Not reported
Waste Code Description: 352 - Other organic solids
RCRA Code: Not reported
Meth Code: H141 - Storage, Bulking, And/Or Transfer Off Site--No
Treatment/Reovery (H010-H129) Or (H131-H135)

Quantity Tons: 0.6
Waste Quantity: 1200
Quantity Unit: P
Additional Code 1: Not reported
Additional Code 2: Not reported
Additional Code 3: Not reported
Additional Code 4: Not reported
Additional Code 5: Not reported

Shipment Date: 20090413
Creation Date: 8/25/2009 18:30:08
Receipt Date: 20090422
Manifest ID: 004137442JJK
Trans EPA ID: CAL000195683
Trans Name: ALPHA ENVIRONMENTAL
Trans 2 EPA ID: CAD980585293
Trans 2 Name: INDUSTRIAL WASTE UTILIZATION INC
TSDf EPA ID: AZR000501510
Trans Name: AA SYDCOL LLC
TSDf Alt EPA ID: Not reported
TSDf Alt Name: Not reported
Waste Code Description: 352 - Other organic solids
RCRA Code: Not reported
Meth Code: H141 - Storage, Bulking, And/Or Transfer Off Site--No
Treatment/Reovery (H010-H129) Or (H131-H135)

Quantity Tons: 0.325
Waste Quantity: 650
Quantity Unit: P
Additional Code 1: Not reported
Additional Code 2: Not reported
Additional Code 3: Not reported
Additional Code 4: Not reported
Additional Code 5: Not reported

Shipment Date: 20090313
Creation Date: 7/2/2009 18:30:42
Receipt Date: 20090318
Manifest ID: 004137421JJK
Trans EPA ID: CAL000195683
Trans Name: ALPHA ENVIRONMENTAL
Trans 2 EPA ID: CAD980585293
Trans 2 Name: INDUSTRIAL WASTE UTILIZATION INC

Map ID
Direction
Distance
Elevation

MAP FINDINGS

Site

Database(s)

EDR ID Number
EPA ID Number

BURRTEC WASTE INDUSTRIES INC (Continued)

1001967639

TSDF EPA ID: AZR000501510
Trans Name: AA SYDCOL LLC
TSDF Alt EPA ID: Not reported
TSDF Alt Name: Not reported
Waste Code Description: 352 - Other organic solids
RCRA Code: Not reported
Meth Code: H141 - Storage, Bulking, And/Or Transfer Off Site--No
Treatment/Reovery (H010-H129) Or (H131-H135)
Quantity Tons: 0.475
Waste Quantity: 950
Quantity Unit: P
Additional Code 1: Not reported
Additional Code 2: Not reported
Additional Code 3: Not reported
Additional Code 4: Not reported
Additional Code 5: Not reported

Additional Info:

Year: 2002
Gen EPA ID: CAR000071431

Shipment Date: 20021202
Creation Date: 4/2/2003 18:31:15
Receipt Date: 20021206
Manifest ID: 22225994
Trans EPA ID: CAL000175683
Trans Name: Not reported
Trans 2 EPA ID: Not reported
Trans 2 Name: Not reported
TSDF EPA ID: CAT080033681
Trans Name: Not reported
TSDF Alt EPA ID: Not reported
TSDF Alt Name: Not reported
Waste Code Description: 352 - Other organic solids
RCRA Code: Not reported
Meth Code: D80 - Disposal, Land Fill
Quantity Tons: 0.125
Waste Quantity: 250
Quantity Unit: P
Additional Code 1: Not reported
Additional Code 2: Not reported
Additional Code 3: Not reported
Additional Code 4: Not reported
Additional Code 5: Not reported

Shipment Date: 20020910
Creation Date: 1/28/2003 18:32:43
Receipt Date: 20020912
Manifest ID: 20082390
Trans EPA ID: CAL000295683
Trans Name: Not reported
Trans 2 EPA ID: Not reported
Trans 2 Name: Not reported
TSDF EPA ID: CAT080033681
Trans Name: Not reported
TSDF Alt EPA ID: Not reported
TSDF Alt Name: Not reported

Map ID
Direction
Distance
Elevation

MAP FINDINGS

Site

Database(s)

EDR ID Number
EPA ID Number

BURRTEC WASTE INDUSTRIES INC (Continued)

1001967639

Waste Code Description: 352 - Other organic solids
RCRA Code: Not reported
Meth Code: D80 - Disposal, Land Fill
Quantity Tons: 0.125
Waste Quantity: 250
Quantity Unit: P
Additional Code 1: Not reported
Additional Code 2: Not reported
Additional Code 3: Not reported
Additional Code 4: Not reported
Additional Code 5: Not reported

Shipment Date: 20020423
Creation Date: 1/2/2003 18:31:26
Receipt Date: Not reported
Manifest ID: 20082318
Trans EPA ID: CAL000195683
Trans Name: Not reported
Trans 2 EPA ID: Not reported
Trans 2 Name: Not reported
TSDf EPA ID: CAT080033681
Trans Name: Not reported
TSDf Alt EPA ID: Not reported
TSDf Alt Name: Not reported
Waste Code Description: 352 - Other organic solids
RCRA Code: Not reported
Meth Code: - Not reported
Quantity Tons: 0.09
Waste Quantity: 180
Quantity Unit: P
Additional Code 1: Not reported
Additional Code 2: Not reported
Additional Code 3: Not reported
Additional Code 4: Not reported
Additional Code 5: Not reported

Additional Info:

Year: 2013
Gen EPA ID: CAR000071431

Shipment Date: 20131227
Creation Date: 2/18/2014 22:15:13
Receipt Date: 20140103
Manifest ID: 012506259JJK
Trans EPA ID: CAL000330453
Trans Name: CLEANTECH ENVIRONMENTAL
Trans 2 EPA ID: Not reported
Trans 2 Name: Not reported
TSDf EPA ID: CAD008302903
Trans Name: VEOLIA ES TECHNICAL SOLUTIONS LLC
TSDf Alt EPA ID: Not reported
TSDf Alt Name: Not reported
Waste Code Description: 611 - Contaminated soil from site clean-ups
RCRA Code: Not reported
Meth Code: H141 - Storage, Bulking, And/Or Transfer Off Site--No Treatment/Recovery (H010-H129) Or (H131-H135)
Quantity Tons: 0.375

Map ID
Direction
Distance
Elevation

MAP FINDINGS

Site

Database(s)

EDR ID Number
EPA ID Number

BURRTEC WASTE INDUSTRIES INC (Continued)

1001967639

Waste Quantity: 750
Quantity Unit: P
Additional Code 1: Not reported
Additional Code 2: Not reported
Additional Code 3: Not reported
Additional Code 4: Not reported
Additional Code 5: Not reported

Shipment Date: 20131205
Creation Date: 1/17/2014 22:15:06
Receipt Date: 20131213
Manifest ID: 012237154JJK
Trans EPA ID: CAL000330453
Trans Name: CLEANTECH ENVIRONMENTAL INC
Trans 2 EPA ID: Not reported
Trans 2 Name: Not reported
TSDf EPA ID: CAD008302903
Trans Name: VEOLIA ES TECHNICAL SOLUTIONS LLC
TSDf Alt EPA ID: Not reported
TSDf Alt Name: Not reported
Waste Code Description: 181 - Other inorganic solid waste Organics
RCRA Code: Not reported
Meth Code: H141 - Storage, Bulking, And/Or Transfer Off Site--No Treatment/Reovery (H010-H129) Or (H131-H135)

Quantity Tons: 0.75
Waste Quantity: 1500
Quantity Unit: P
Additional Code 1: Not reported
Additional Code 2: Not reported
Additional Code 3: Not reported
Additional Code 4: Not reported
Additional Code 5: Not reported

Shipment Date: 20131202
Creation Date: 5/1/2014 22:14:57
Receipt Date: 20131202
Manifest ID: 004022387SKS
Trans EPA ID: TXR000081205
Trans Name: SAFETY-KLEEN SYSTEMS INC
Trans 2 EPA ID: Not reported
Trans 2 Name: Not reported
TSDf EPA ID: CAT000613927
Trans Name: SAFETY-KLEEN SYSTEMS INC
TSDf Alt EPA ID: Not reported
TSDf Alt Name: Not reported
Waste Code Description: 134 - Aqueous solution with <10% total organic residues
RCRA Code: Not reported
Meth Code: H141 - Storage, Bulking, And/Or Transfer Off Site--No Treatment/Reovery (H010-H129) Or (H131-H135)

Quantity Tons: 0.084
Waste Quantity: 20
Quantity Unit: G
Additional Code 1: Not reported
Additional Code 2: Not reported
Additional Code 3: Not reported
Additional Code 4: Not reported
Additional Code 5: Not reported

Map ID
Direction
Distance
Elevation

MAP FINDINGS

Site

Database(s)

EDR ID Number
EPA ID Number

BURRTEC WASTE INDUSTRIES INC (Continued)

1001967639

Shipment Date: 20131106
Creation Date: 12/23/2013 22:15:27
Receipt Date: 20131111
Manifest ID: 012236004JJK
Trans EPA ID: CAL000368136
Trans Name: CLEANTECH ENVIRONMENTAL INC
Trans 2 EPA ID: Not reported
Trans 2 Name: Not reported
TSDf EPA ID: CAD028409019
Trans Name: CROSBY & OVERTON
TSDf Alt EPA ID: Not reported
TSDf Alt Name: Not reported
Waste Code Description: 134 - Aqueous solution with <10% total organic residues
RCRA Code: Not reported
Meth Code: - Not reported
Quantity Tons: 5.88
Waste Quantity: 1400
Quantity Unit: G
Additional Code 1: Not reported
Additional Code 2: Not reported
Additional Code 3: Not reported
Additional Code 4: Not reported
Additional Code 5: Not reported

Shipment Date: 20131002
Creation Date: 2/24/2014 22:15:07
Receipt Date: 20131002
Manifest ID: 003729056SKS
Trans EPA ID: TXR000081205
Trans Name: SAFETY-KLEEN SYSTEMS INC
Trans 2 EPA ID: Not reported
Trans 2 Name: Not reported
TSDf EPA ID: CAT000613927
Trans Name: SAFETY-KLEEN SYSTEMS INC
TSDf Alt EPA ID: Not reported
TSDf Alt Name: Not reported
Waste Code Description: 134 - Aqueous solution with <10% total organic residues
RCRA Code: Not reported
Meth Code: H141 - Storage, Bulking, And/Or Transfer Off Site--No Treatment/Reovery (H010-H129) Or (H131-H135)
Quantity Tons: 0.084
Waste Quantity: 20
Quantity Unit: G
Additional Code 1: Not reported
Additional Code 2: Not reported
Additional Code 3: Not reported
Additional Code 4: Not reported
Additional Code 5: Not reported

Shipment Date: 20130830
Creation Date: 2/18/2014 10:56:55
Receipt Date: 20130906
Manifest ID: 011601241JJK
Trans EPA ID: CAL000330453
Trans Name: CLEANTECH ENVIRONMENTAL
Trans 2 EPA ID: Not reported
Trans 2 Name: Not reported

Map ID
Direction
Distance
Elevation

MAP FINDINGS

Site

Database(s)

EDR ID Number
EPA ID Number

BURRTEC WASTE INDUSTRIES INC (Continued)

1001967639

TSDF EPA ID: CAD028409019
Trans Name: CROSBY & OVERTON
TSDF Alt EPA ID: CAD028409019
TSDF Alt Name: CROSBY & OVERTON
Waste Code Description: 181 - Other inorganic solid waste Organics
RCRA Code: Not reported
Meth Code: H141 - Storage, Bulking, And/Or Transfer Off Site--No Treatment/Reovery (H010-H129) Or (H131-H135)

Quantity Tons: 0.25
Waste Quantity: 500
Quantity Unit: P
Additional Code 1: Not reported
Additional Code 2: Not reported
Additional Code 3: Not reported
Additional Code 4: Not reported
Additional Code 5: Not reported

Shipment Date: 20130510
Creation Date: 7/16/2013 22:15:16
Receipt Date: 20130517
Manifest ID: 011322374JJK
Trans EPA ID: CAL000330453
Trans Name: CLEANTECH ENVIRONMENTAL
Trans 2 EPA ID: Not reported
Trans 2 Name: Not reported
TSDF EPA ID: CAD008302903
Trans Name: VEOLIA ES TECHNICAL SOLUTIONS LLC
TSDF Alt EPA ID: Not reported
TSDF Alt Name: Not reported
Waste Code Description: 611 - Contaminated soil from site clean-ups
RCRA Code: Not reported
Meth Code: H141 - Storage, Bulking, And/Or Transfer Off Site--No Treatment/Reovery (H010-H129) Or (H131-H135)

Quantity Tons: 0.5
Waste Quantity: 1000
Quantity Unit: P
Additional Code 1: Not reported
Additional Code 2: Not reported
Additional Code 3: Not reported
Additional Code 4: Not reported
Additional Code 5: Not reported

Shipment Date: 20130429
Creation Date: 7/16/2013 22:15:16
Receipt Date: 20130430
Manifest ID: 011322750JJK
Trans EPA ID: CAL000330453
Trans Name: CLEANTECH ENVIRONMENTAL
Trans 2 EPA ID: Not reported
Trans 2 Name: Not reported
TSDF EPA ID: CAD028409019
Trans Name: CROSBY & OVERTON
TSDF Alt EPA ID: Not reported
TSDF Alt Name: Not reported
Waste Code Description: 134 - Aqueous solution with <10% total organic residues
RCRA Code: Not reported
Meth Code: H135 - Discharge To Sewer/Potw Or Npdes(With Prior Storage--With Or

Map ID
Direction
Distance
Elevation

MAP FINDINGS

Site

Database(s)

EDR ID Number
EPA ID Number

BURRTEC WASTE INDUSTRIES INC (Continued)

1001967639

Without Treatment)
Quantity Tons: 5.25
Waste Quantity: 1250
Quantity Unit: G
Additional Code 1: Not reported
Additional Code 2: Not reported
Additional Code 3: Not reported
Additional Code 4: Not reported
Additional Code 5: Not reported

Shipment Date: 20130211
Creation Date: 4/17/2013 22:15:49
Receipt Date: 20130211
Manifest ID: 010594052JJK
Trans EPA ID: CAD982413262
Trans Name: EVERGREEN ENVIRONMENTAL SERVICES
Trans 2 EPA ID: Not reported
Trans 2 Name: Not reported
TSDf EPA ID: CAD981696420
Trans Name: EVERGREEN ENVIRONMENTAL SERVICES
TSDf Alt EPA ID: Not reported
TSDf Alt Name: Not reported
Waste Code Description: 352 - Other organic solids
RCRA Code: Not reported
Meth Code: H141 - Storage, Bulking, And/Or Transfer Off Site--No Treatment/Reovery (H010-H129) Or (H131-H135)

Quantity Tons: 0.4
Waste Quantity: 800
Quantity Unit: P
Additional Code 1: Not reported
Additional Code 2: Not reported
Additional Code 3: Not reported
Additional Code 4: Not reported
Additional Code 5: Not reported

Additional Info:
Year: 2003
Gen EPA ID: CAR000071431

Shipment Date: 20031126
Creation Date: 8/13/2004 14:24:46
Receipt Date: Not reported
Manifest ID: 22225812
Trans EPA ID: CAL000195683
Trans Name: ALPHA ENVIRONMENTAL
Trans 2 EPA ID: Not reported
Trans 2 Name: Not reported
TSDf EPA ID: CAT080033681
Trans Name: D/K ENVIRONMENTAL
TSDf Alt EPA ID: Not reported
TSDf Alt Name: Not reported
Waste Code Description: 352 - Other organic solids
RCRA Code: Not reported
Meth Code: - Not reported
Quantity Tons: 0.6
Waste Quantity: 1200
Quantity Unit: P

Map ID
Direction
Distance
Elevation

MAP FINDINGS

Site

Database(s)

EDR ID Number
EPA ID Number

BURRTEC WASTE INDUSTRIES INC (Continued)

1001967639

Additional Code 1: Not reported
Additional Code 2: Not reported
Additional Code 3: Not reported
Additional Code 4: Not reported
Additional Code 5: Not reported

Shipment Date: 20030930
Creation Date: 5/21/2004 15:17:53
Receipt Date: Not reported
Manifest ID: 22225763
Trans EPA ID: CAL000195683
Trans Name: ALPHA ENVIRONMENTAL
Trans 2 EPA ID: Not reported
Trans 2 Name: Not reported
TSDf EPA ID: CAT080033681
Trans Name: D/K ENVIRONMENTAL
TSDf Alt EPA ID: Not reported
TSDf Alt Name: Not reported
Waste Code Description: 352 - Other organic solids
RCRA Code: Not reported
Meth Code: - Not reported
Quantity Tons: 0.35
Waste Quantity: 700
Quantity Unit: P
Additional Code 1: Not reported
Additional Code 2: Not reported
Additional Code 3: Not reported
Additional Code 4: Not reported
Additional Code 5: Not reported

Shipment Date: 20030529
Creation Date: 6/23/2004 9:59:25
Receipt Date: 20030529
Manifest ID: 22386222
Trans EPA ID: TXR000050930
Trans Name: Not reported
Trans 2 EPA ID: Not reported
Trans 2 Name: Not reported
TSDf EPA ID: CAT000613927
Trans Name: Not reported
TSDf Alt EPA ID: CAT000613927
TSDf Alt Name: Not reported
Waste Code Description: 134 - Aqueous solution with <10% total organic residues
RCRA Code: D039
Meth Code: H01 - Transfer Station
Quantity Tons: 0.0168
Waste Quantity: 4
Quantity Unit: G
Additional Code 1: Not reported
Additional Code 2: Not reported
Additional Code 3: Not reported
Additional Code 4: Not reported
Additional Code 5: Not reported

Shipment Date: 20030430
Creation Date: 7/31/2003 18:30:54
Receipt Date: 20030430

Map ID
Direction
Distance
Elevation

MAP FINDINGS

Site

Database(s)

EDR ID Number
EPA ID Number

BURRTEC WASTE INDUSTRIES INC (Continued)

1001967639

Manifest ID: 22378309
Trans EPA ID: TXR000050930
Trans Name: Not reported
Trans 2 EPA ID: Not reported
Trans 2 Name: Not reported
TSDf EPA ID: CAT000613927
Trans Name: Not reported
TSDf Alt EPA ID: CAT000613927
TSDf Alt Name: Not reported
Waste Code Description: 134 - Aqueous solution with <10% total organic residues
RCRA Code: Not reported
Meth Code: H01 - Transfer Station
Quantity Tons: 0.315
Waste Quantity: 75
Quantity Unit: G
Additional Code 1: Not reported
Additional Code 2: Not reported
Additional Code 3: Not reported
Additional Code 4: Not reported
Additional Code 5: Not reported

Shipment Date: 20030203
Creation Date: 6/22/2003 18:31:48
Receipt Date: 20030312
Manifest ID: 22225952
Trans EPA ID: CAL000195683
Trans Name: Not reported
Trans 2 EPA ID: Not reported
Trans 2 Name: Not reported
TSDf EPA ID: CAT080033681
Trans Name: Not reported
TSDf Alt EPA ID: CAT080033681
TSDf Alt Name: Not reported
Waste Code Description: 352 - Other organic solids
RCRA Code: Not reported
Meth Code: D80 - Disposal, Land Fill
Quantity Tons: 0.075
Waste Quantity: 150
Quantity Unit: P
Additional Code 1: Not reported
Additional Code 2: Not reported
Additional Code 3: Not reported
Additional Code 4: Not reported
Additional Code 5: Not reported

Additional Info:
Year: 2005
Gen EPA ID: CAR000071431

Shipment Date: 20051217
Creation Date: 3/22/2006 18:32:18
Receipt Date: 20051220
Manifest ID: 24597980
Trans EPA ID: CAL000195683
Trans Name: ALPHA ENVIRONMENTAL
Trans 2 EPA ID: Not reported
Trans 2 Name: Not reported

Map ID
Direction
Distance
Elevation

MAP FINDINGS

Site

Database(s)

EDR ID Number
EPA ID Number

BURRTEC WASTE INDUSTRIES INC (Continued)

1001967639

TSDF EPA ID: CAT080033681
Trans Name: D/K ENVIRONMENTAL
TSDF Alt EPA ID: CAT080033681
TSDF Alt Name: Not reported
Waste Code Description: 352 - Other organic solids
RCRA Code: Not reported
Meth Code: D80 - Disposal, Land Fill
Quantity Tons: 0.6775
Waste Quantity: 1355
Quantity Unit: P
Additional Code 1: Not reported
Additional Code 2: Not reported
Additional Code 3: Not reported
Additional Code 4: Not reported
Additional Code 5: Not reported

Shipment Date: 20051108
Creation Date: 1/2/2007 18:30:32
Receipt Date: 20051111
Manifest ID: 24000391
Trans EPA ID: CAL000195683
Trans Name: ALPHA ENVIRONMENTAL
Trans 2 EPA ID: Not reported
Trans 2 Name: Not reported
TSDF EPA ID: CAT080033681
Trans Name: D/K ENVIRONMENTAL
TSDF Alt EPA ID: CAT080033681
TSDF Alt Name: Not reported
Waste Code Description: 352 - Other organic solids
RCRA Code: Not reported
Meth Code: D80 - Disposal, Land Fill
Quantity Tons: 0.1
Waste Quantity: 200
Quantity Unit: P
Additional Code 1: Not reported
Additional Code 2: Not reported
Additional Code 3: Not reported
Additional Code 4: Not reported
Additional Code 5: Not reported

Shipment Date: 20051018
Creation Date: 3/10/2006 10:48:02
Receipt Date: Not reported
Manifest ID: 24000381
Trans EPA ID: CAL000195683
Trans Name: ALPHA ENVIRONMENTAL
Trans 2 EPA ID: Not reported
Trans 2 Name: Not reported
TSDF EPA ID: CAT080033681
Trans Name: D/K ENVIRONMENTAL
TSDF Alt EPA ID: Not reported
TSDF Alt Name: Not reported
Waste Code Description: 352 - Other organic solids
RCRA Code: Not reported
Meth Code: - Not reported
Quantity Tons: 0.55
Waste Quantity: 1100

Map ID
Direction
Distance
Elevation

MAP FINDINGS

Site

Database(s)

EDR ID Number
EPA ID Number

BURRTEC WASTE INDUSTRIES INC (Continued)

1001967639

Quantity Unit: P
Additional Code 1: Not reported
Additional Code 2: Not reported
Additional Code 3: Not reported
Additional Code 4: Not reported
Additional Code 5: Not reported

Shipment Date: 20050923
Creation Date: 5/24/2006 18:31:13
Receipt Date: 20050926
Manifest ID: 24000369
Trans EPA ID: CAL000195683
Trans Name: ALPHA ENVIRONMENTAL
Trans 2 EPA ID: Not reported
Trans 2 Name: Not reported
TSDf EPA ID: CAT080033681
Trans Name: D/K ENVIRONMENTAL
TSDf Alt EPA ID: CAT080033681
TSDf Alt Name: Not reported
Waste Code Description: 352 - Other organic solids
RCRA Code: Not reported
Meth Code: D80 - Disposal, Land Fill
Quantity Tons: 0.65
Waste Quantity: 1300
Quantity Unit: P
Additional Code 1: Not reported
Additional Code 2: Not reported
Additional Code 3: Not reported
Additional Code 4: Not reported
Additional Code 5: Not reported

Shipment Date: 20050922
Creation Date: 12/9/2005 18:32:20
Receipt Date: Not reported
Manifest ID: 24464359
Trans EPA ID: CAL000113451
Trans Name: ROMIC ENVIRONMENTAL SERVICES
Trans 2 EPA ID: Not reported
Trans 2 Name: Not reported
TSDf EPA ID: CAL000113451
Trans Name: ROMIC ENVIRONMENTAL SERVICES
TSDf Alt EPA ID: Not reported
TSDf Alt Name: Not reported
Waste Code Description: 343 - Unspecified organic liquid mixture
RCRA Code: Not reported
Meth Code: - Not reported
Quantity Tons: 0.136
Waste Quantity: 40
Quantity Unit: G
Additional Code 1: Not reported
Additional Code 2: Not reported
Additional Code 3: Not reported
Additional Code 4: Not reported
Additional Code 5: Not reported

Shipment Date: 20050901
Creation Date: 4/13/2006 18:45:56

Map ID
Direction
Distance
Elevation

MAP FINDINGS

Site

Database(s)

EDR ID Number
EPA ID Number

BURRTEC WASTE INDUSTRIES INC (Continued)

1001967639

Receipt Date: 20050901
Manifest ID: 24464058
Trans EPA ID: CAL000113451
Trans Name: ROMIC ENVIRONMENTAL SERVICES
Trans 2 EPA ID: Not reported
Trans 2 Name: Not reported
TSDf EPA ID: CAL000113451
Trans Name: ROMIC ENVIRONMENTAL SERVICES
TSDf Alt EPA ID: CAL000113451
TSDf Alt Name: Not reported
Waste Code Description: 343 - Unspecified organic liquid mixture
RCRA Code: Not reported
Meth Code: R01 - Recycler
Quantity Tons: 0.17
Waste Quantity: 50
Quantity Unit: G
Additional Code 1: Not reported
Additional Code 2: Not reported
Additional Code 3: Not reported
Additional Code 4: Not reported
Additional Code 5: Not reported

Shipment Date: 20050801
Creation Date: 11/23/2005 18:30:57
Receipt Date: 20050804
Manifest ID: 24003528
Trans EPA ID: CAL000195683
Trans Name: ALPHA ENVIRONMENTAL
Trans 2 EPA ID: Not reported
Trans 2 Name: Not reported
TSDf EPA ID: CAT080033681
Trans Name: D/K ENVIRONMENTAL
TSDf Alt EPA ID: CAT080033681
TSDf Alt Name: Not reported
Waste Code Description: 352 - Other organic solids
RCRA Code: Not reported
Meth Code: D80 - Disposal, Land Fill
Quantity Tons: 0.6
Waste Quantity: 1200
Quantity Unit: P
Additional Code 1: Not reported
Additional Code 2: Not reported
Additional Code 3: Not reported
Additional Code 4: Not reported
Additional Code 5: Not reported

Shipment Date: 20050728
Creation Date: 10/11/2005 18:32:36
Receipt Date: 20050728
Manifest ID: 24460861
Trans EPA ID: CAL000113451
Trans Name: ROMIC ENVIRONMENTAL SERVICES
Trans 2 EPA ID: Not reported
Trans 2 Name: Not reported
TSDf EPA ID: CAL000113451
Trans Name: ROMIC ENVIRONMENTAL SERVICES
TSDf Alt EPA ID: CAL000113451

Map ID
Direction
Distance
Elevation

MAP FINDINGS

Site

Database(s)

EDR ID Number
EPA ID Number

BURRTEC WASTE INDUSTRIES INC (Continued)

1001967639

TSDF Alt Name: Not reported
Waste Code Description: 343 - Unspecified organic liquid mixture
RCRA Code: Not reported
Meth Code: R01 - Recycler
Quantity Tons: 0.17
Waste Quantity: 50
Quantity Unit: G
Additional Code 1: Not reported
Additional Code 2: Not reported
Additional Code 3: Not reported
Additional Code 4: Not reported
Additional Code 5: Not reported

Shipment Date: 20050616
Creation Date: 8/17/2005 18:32:59
Receipt Date: 20050616
Manifest ID: 23565367
Trans EPA ID: CAL000113451
Trans Name: ROMIC ENVIRONMENTAL SERVICES
Trans 2 EPA ID: Not reported
Trans 2 Name: Not reported
TSDF EPA ID: CAL000113451
Trans Name: ROMIC ENVIRONMENTAL SERVICES
TSDF Alt EPA ID: CAL000113451
TSDF Alt Name: Not reported
Waste Code Description: 343 - Unspecified organic liquid mixture
RCRA Code: NONE
Meth Code: R01 - Recycler
Quantity Tons: 0.102
Waste Quantity: 30
Quantity Unit: G
Additional Code 1: Not reported
Additional Code 2: Not reported
Additional Code 3: Not reported
Additional Code 4: Not reported
Additional Code 5: Not reported

Shipment Date: 20050613
Creation Date: 10/27/2005 10:09:28
Receipt Date: 20050613
Manifest ID: 24003539
Trans EPA ID: CAL000195683
Trans Name: ALPHA ENVIRONMENTAL
Trans 2 EPA ID: Not reported
Trans 2 Name: Not reported
TSDF EPA ID: CAT080033681
Trans Name: D/K ENVIRONMENTAL
TSDF Alt EPA ID: CAT080033681
TSDF Alt Name: Not reported
Waste Code Description: 352 - Other organic solids
RCRA Code: Not reported
Meth Code: D80 - Disposal, Land Fill
Quantity Tons: 0.65
Waste Quantity: 1300
Quantity Unit: P
Additional Code 1: Not reported
Additional Code 2: Not reported

Map ID
Direction
Distance
Elevation

MAP FINDINGS

Site

Database(s)

EDR ID Number
EPA ID Number

BURRTEC WASTE INDUSTRIES INC (Continued)

1001967639

Additional Code 3: Not reported
Additional Code 4: Not reported
Additional Code 5: Not reported

Additional Info:

Year: 2015
Gen EPA ID: CAR000071431

Shipment Date: 20151221
Creation Date: 3/4/2016 22:15:12
Receipt Date: 20151221
Manifest ID: 014792961JJK
Trans EPA ID: CAL000330453
Trans Name: CLEANTECH ENVIRONMENTAL
Trans 2 EPA ID: Not reported
Trans 2 Name: Not reported
TSDf EPA ID: CAL000330453
Trans Name: CLEANTECH ENVIRONMENTAL INC
TSDf Alt EPA ID: Not reported
TSDf Alt Name: Not reported
Waste Code Description: 352 - Other organic solids
RCRA Code: Not reported
Meth Code: H141 - Storage, Bulking, And/Or Transfer Off Site--No Treatment/Reovery (H010-H129) Or (H131-H135)

Quantity Tons: 0.35
Waste Quantity: 700
Quantity Unit: P
Additional Code 1: Not reported
Additional Code 2: Not reported
Additional Code 3: Not reported
Additional Code 4: Not reported
Additional Code 5: Not reported

Shipment Date: 20151201
Creation Date: 2/4/2016 22:15:36
Receipt Date: 20151201
Manifest ID: 005164869SKS
Trans EPA ID: TXR000081205
Trans Name: SAFETY-KLEEN SYSTEMS INC
Trans 2 EPA ID: Not reported
Trans 2 Name: Not reported
TSDf EPA ID: CAT000613927
Trans Name: SAFETY-KLEEN SYSTEMS INC
TSDf Alt EPA ID: Not reported
TSDf Alt Name: Not reported
Waste Code Description: 134 - Aqueous solution with <10% total organic residues
RCRA Code: Not reported
Meth Code: H141 - Storage, Bulking, And/Or Transfer Off Site--No Treatment/Reovery (H010-H129) Or (H131-H135)

Quantity Tons: 0.0714
Waste Quantity: 17
Quantity Unit: G
Additional Code 1: Not reported
Additional Code 2: Not reported
Additional Code 3: Not reported
Additional Code 4: Not reported
Additional Code 5: Not reported

Map ID
Direction
Distance
Elevation

MAP FINDINGS

Site

Database(s)

EDR ID Number
EPA ID Number

BURRTEC WASTE INDUSTRIES INC (Continued)

1001967639

Shipment Date: 20151111
Creation Date: 1/11/2016 22:16:05
Receipt Date: 20151111
Manifest ID: 014833049JJK
Trans EPA ID: CAL000330453
Trans Name: CLEANTECH ENVIRONMENTAL
Trans 2 EPA ID: Not reported
Trans 2 Name: Not reported
TSDf EPA ID: CAL000330453
Trans Name: CLEANTECH ENVIRONMENTAL INC
TSDf Alt EPA ID: Not reported
TSDf Alt Name: Not reported
Waste Code Description: 352 - Other organic solids
RCRA Code: Not reported
Meth Code: H141 - Storage, Bulking, And/Or Transfer Off Site--No Treatment/Reovery (H010-H129) Or (H131-H135)

Quantity Tons: 0.75
Waste Quantity: 1500
Quantity Unit: P
Additional Code 1: Not reported
Additional Code 2: Not reported
Additional Code 3: Not reported
Additional Code 4: Not reported
Additional Code 5: Not reported

Shipment Date: 20151006
Creation Date: 4/7/2016 22:15:27
Receipt Date: 20151006
Manifest ID: 004980925SKS
Trans EPA ID: TXR000081205
Trans Name: SAFETY-KLEEN SYSTEMS INC
Trans 2 EPA ID: Not reported
Trans 2 Name: Not reported
TSDf EPA ID: CAT000613927
Trans Name: SAFETY-KLEEN SYSTEMS INC
TSDf Alt EPA ID: Not reported
TSDf Alt Name: Not reported
Waste Code Description: 134 - Aqueous solution with <10% total organic residues
RCRA Code: Not reported
Meth Code: H141 - Storage, Bulking, And/Or Transfer Off Site--No Treatment/Reovery (H010-H129) Or (H131-H135)

Quantity Tons: 0.063
Waste Quantity: 15
Quantity Unit: G
Additional Code 1: Not reported
Additional Code 2: Not reported
Additional Code 3: Not reported
Additional Code 4: Not reported
Additional Code 5: Not reported

Shipment Date: 20150814
Creation Date: 2/5/2016 22:15:10
Receipt Date: 20150814
Manifest ID: 004965955SKS
Trans EPA ID: TXR000081205
Trans Name: SAFETY-KLEEN SYSTEMS INC
Trans 2 EPA ID: Not reported

Map ID
Direction
Distance
Elevation

MAP FINDINGS

Site

Database(s)

EDR ID Number
EPA ID Number

BURRTEC WASTE INDUSTRIES INC (Continued)

1001967639

Trans 2 Name: Not reported
TSDF EPA ID: CAT000613927
Trans Name: SAFETY-KLEEN SYSTEMS INC
TSDF Alt EPA ID: Not reported
TSDF Alt Name: Not reported
Waste Code Description: 134 - Aqueous solution with <10% total organic residues
RCRA Code: Not reported
Meth Code: H141 - Storage, Bulking, And/Or Transfer Off Site--No Treatment/Reovery (H010-H129) Or (H131-H135)

Quantity Tons: 0.0714
Waste Quantity: 17
Quantity Unit: G
Additional Code 1: Not reported
Additional Code 2: Not reported
Additional Code 3: Not reported
Additional Code 4: Not reported
Additional Code 5: Not reported

Shipment Date: 20150630
Creation Date: 2/8/2016 22:17:34
Receipt Date: 20150720
Manifest ID: 014524440JJK
Trans EPA ID: CAL000330453
Trans Name: CLEANTECH ENVIRONMENTAL
Trans 2 EPA ID: IND058484114
Trans 2 Name: HERITAGE TRANSPORT LLC -SIGNAL HILL
TSDF EPA ID: AZD081705402
Trans Name: HERITAGE ENVIRONMENTAL SERVICES LLC
TSDF Alt EPA ID: Not reported
TSDF Alt Name: Not reported
Waste Code Description: 181 - Other inorganic solid waste Organics
RCRA Code: Not reported
Meth Code: H141 - Storage, Bulking, And/Or Transfer Off Site--No Treatment/Reovery (H010-H129) Or (H131-H135)

Quantity Tons: 0.3875
Waste Quantity: 775
Quantity Unit: P
Additional Code 1: Not reported
Additional Code 2: Not reported
Additional Code 3: Not reported
Additional Code 4: Not reported
Additional Code 5: Not reported

Shipment Date: 20150630
Creation Date: 2/8/2016 22:17:34
Receipt Date: 20150722
Manifest ID: 014524441JJK
Trans EPA ID: CAL000330453
Trans Name: CLEANTECH ENVIRONMENTAL
Trans 2 EPA ID: IND058484114
Trans 2 Name: HERITAGE TRANSPORT LLC-TS SIGNAL HILL
TSDF EPA ID: AZD081705402
Trans Name: HERITAGE ENVIRONMENTAL SERVICES LLC
TSDF Alt EPA ID: Not reported
TSDF Alt Name: Not reported
Waste Code Description: 181 - Other inorganic solid waste Organics
RCRA Code: Not reported

Map ID
Direction
Distance
Elevation

MAP FINDINGS

Site

Database(s)

EDR ID Number
EPA ID Number

BURRTEC WASTE INDUSTRIES INC (Continued)

1001967639

Meth Code: H141 - Storage, Bulking, And/Or Transfer Off Site--No Treatment/Reovery (H010-H129) Or (H131-H135)
Quantity Tons: 0.35
Waste Quantity: 700
Quantity Unit: P
Additional Code 1: Not reported
Additional Code 2: Not reported
Additional Code 3: Not reported
Additional Code 4: Not reported
Additional Code 5: Not reported

Shipment Date: 20150617
Creation Date: 1/19/2016 22:15:36
Receipt Date: 20150617
Manifest ID: 004931867SKS
Trans EPA ID: TXR000081205
Trans Name: SAFETY-KLEEN SYSTEMS INC
Trans 2 EPA ID: Not reported
Trans 2 Name: Not reported
TSDf EPA ID: CAT000613927
Trans Name: SAFETY-KLEEN SYSTEMS INC
TSDf Alt EPA ID: Not reported
TSDf Alt Name: Not reported
Waste Code Description: 134 - Aqueous solution with <10% total organic residues
RCRA Code: Not reported
Meth Code: H141 - Storage, Bulking, And/Or Transfer Off Site--No Treatment/Reovery (H010-H129) Or (H131-H135)
Quantity Tons: 0.0756
Waste Quantity: 18
Quantity Unit: G
Additional Code 1: Not reported
Additional Code 2: Not reported
Additional Code 3: Not reported
Additional Code 4: Not reported
Additional Code 5: Not reported

Shipment Date: 20150227
Creation Date: 7/23/2015 22:15:32
Receipt Date: 20150227
Manifest ID: 004628487SKS
Trans EPA ID: TXR000081205
Trans Name: SAFETY-KLEEN SYSTEMS INC
Trans 2 EPA ID: Not reported
Trans 2 Name: Not reported
TSDf EPA ID: CAT000613927
Trans Name: SAFETY-KLEEN SYSTEMS INC
TSDf Alt EPA ID: Not reported
TSDf Alt Name: Not reported
Waste Code Description: 134 - Aqueous solution with <10% total organic residues
RCRA Code: Not reported
Meth Code: H141 - Storage, Bulking, And/Or Transfer Off Site--No Treatment/Reovery (H010-H129) Or (H131-H135)
Quantity Tons: 0.0714
Waste Quantity: 17
Quantity Unit: G
Additional Code 1: Not reported
Additional Code 2: Not reported

Map ID
Direction
Distance
Elevation

MAP FINDINGS

Site

Database(s)

EDR ID Number
EPA ID Number

BURRTEC WASTE INDUSTRIES INC (Continued)

1001967639

Additional Code 3: Not reported
Additional Code 4: Not reported
Additional Code 5: Not reported

Shipment Date: 20150204
Creation Date: 4/1/2015 22:15:12
Receipt Date: 20150206
Manifest ID: 013701261JJK
Trans EPA ID: CAL000330453
Trans Name: CLEANTECH ENVIRONMENTAL
Trans 2 EPA ID: Not reported
Trans 2 Name: Not reported
TSDf EPA ID: CAD008302903
Trans Name: VEOLIA ES TECHNICAL SOLUTIONS LLC
TSDf Alt EPA ID: Not reported
TSDf Alt Name: Not reported
Waste Code Description: 181 - Other inorganic solid waste Organics
RCRA Code: Not reported
Meth Code: H141 - Storage, Bulking, And/Or Transfer Off Site--No Treatment/Recovery (H010-H129) Or (H131-H135)

Quantity Tons: 0.375
Waste Quantity: 750
Quantity Unit: P

Additional Code 1: Not reported
Additional Code 2: Not reported
Additional Code 3: Not reported
Additional Code 4: Not reported
Additional Code 5: Not reported

Additional Info:
Year: 2004
Gen EPA ID: CAR000071431

Shipment Date: 20041113
Creation Date: 2/17/2005 18:32:22
Receipt Date: 20041116
Manifest ID: 22225704
Trans EPA ID: CAL000195683
Trans Name: ALPHA ENVIRONMENTAL
Trans 2 EPA ID: Not reported
Trans 2 Name: Not reported
TSDf EPA ID: CAT080033681
Trans Name: D/K ENVIRONMENTAL
TSDf Alt EPA ID: CAT080033681
TSDf Alt Name: Not reported
Waste Code Description: 352 - Other organic solids
RCRA Code: Not reported
Meth Code: D80 - Disposal, Land Fill

Quantity Tons: 0.1
Waste Quantity: 200
Quantity Unit: P

Additional Code 1: Not reported
Additional Code 2: Not reported
Additional Code 3: Not reported
Additional Code 4: Not reported
Additional Code 5: Not reported

Map ID
Direction
Distance
Elevation

MAP FINDINGS

Site

Database(s)

EDR ID Number
EPA ID Number

BURRTEC WASTE INDUSTRIES INC (Continued)

1001967639

Shipment Date: 20041103
Creation Date: 12/30/2004 18:31:10
Receipt Date: Not reported
Manifest ID: 22225704
Trans EPA ID: CAL000195683
Trans Name: ALPHA ENVIRONMENTAL
Trans 2 EPA ID: Not reported
Trans 2 Name: Not reported
TSDf EPA ID: CAT080033681
Trans Name: D / K ENVIRONMENTAL
TSDf Alt EPA ID: Not reported
TSDf Alt Name: Not reported
Waste Code Description: 352 - Other organic solids
RCRA Code: Not reported
Meth Code: - Not reported
Quantity Tons: 0.1
Waste Quantity: 200
Quantity Unit: P
Additional Code 1: Not reported
Additional Code 2: Not reported
Additional Code 3: Not reported
Additional Code 4: Not reported
Additional Code 5: Not reported

Shipment Date: 20040325
Creation Date: 10/14/2004 7:49:48
Receipt Date: 20040407
Manifest ID: 22225792
Trans EPA ID: CAL000195683
Trans Name: ALPHA ENVIRONMENTAL
Trans 2 EPA ID: Not reported
Trans 2 Name: Not reported
TSDf EPA ID: CAT080033681
Trans Name: D/K ENVIRONMENTAL
TSDf Alt EPA ID: CAT080033681
TSDf Alt Name: Not reported
Waste Code Description: 352 - Other organic solids
RCRA Code: Not reported
Meth Code: D80 - Disposal, Land Fill
Quantity Tons: 0.1
Waste Quantity: 200
Quantity Unit: P
Additional Code 1: Not reported
Additional Code 2: Not reported
Additional Code 3: Not reported
Additional Code 4: Not reported
Additional Code 5: Not reported

Shipment Date: 20040301
Creation Date: 8/23/2004 8:11:36
Receipt Date: 20040301
Manifest ID: 21759749
Trans EPA ID: CAD982413262
Trans Name: EVERGREEN ENVIRONMENTAL SERVICES
Trans 2 EPA ID: Not reported
Trans 2 Name: Not reported
TSDf EPA ID: CAD981696420

Map ID
Direction
Distance
Elevation

MAP FINDINGS

Site

Database(s)

EDR ID Number
EPA ID Number

BURRTEC WASTE INDUSTRIES INC (Continued)

1001967639

Trans Name: EVERGREEN ENVIRONMENTAL SERVICES
TSDf Alt EPA ID: CAD981696420
TSDf Alt Name: Not reported
Waste Code Description: 222 - Oil/water separation sludge
RCRA Code: Not reported
Meth Code: R01 - Recycler
Quantity Tons: 7.506
Waste Quantity: 1800
Quantity Unit: G
Additional Code 1: Not reported
Additional Code 2: Not reported
Additional Code 3: Not reported
Additional Code 4: Not reported
Additional Code 5: Not reported

Shipment Date: 20040109
Creation Date: 8/20/2004 9:31:41
Receipt Date: 20040127
Manifest ID: 22225822
Trans EPA ID: CAL000195683
Trans Name: ALPHA ENVIRONMENTAL
Trans 2 EPA ID: Not reported
Trans 2 Name: Not reported
TSDf EPA ID: CAT080033681
Trans Name: D/K ENVIRONMENTAL
TSDf Alt EPA ID: CAT080033681
TSDf Alt Name: Not reported
Waste Code Description: 352 - Other organic solids
RCRA Code: Not reported
Meth Code: D80 - Disposal, Land Fill
Quantity Tons: 0.075
Waste Quantity: 150
Quantity Unit: P
Additional Code 1: Not reported
Additional Code 2: Not reported
Additional Code 3: Not reported
Additional Code 4: Not reported
Additional Code 5: Not reported

Additional Info:
Year: 2008
Gen EPA ID: CAR000071431

Shipment Date: 20081222
Creation Date: 4/28/2009 18:30:08
Receipt Date: 20090103
Manifest ID: 004137372JJK
Trans EPA ID: CAL000195683
Trans Name: ALPHA ENVIRONMENTAL
Trans 2 EPA ID: CAD980585293
Trans 2 Name: INDUSTRIAL WASTE UTILIZATION INC
TSDf EPA ID: AZR000501510
Trans Name: AA SYDCOL LLC
TSDf Alt EPA ID: Not reported
TSDf Alt Name: Not reported
Waste Code Description: 352 - Other organic solids
RCRA Code: Not reported

Map ID
Direction
Distance
Elevation

MAP FINDINGS

Site

Database(s)

EDR ID Number
EPA ID Number

BURRTEC WASTE INDUSTRIES INC (Continued)

1001967639

Meth Code: H141 - Storage, Bulking, And/Or Transfer Off Site--No Treatment/Reovery (H010-H129) Or (H131-H135)
Quantity Tons: 0.49
Waste Quantity: 980
Quantity Unit: P
Additional Code 1: Not reported
Additional Code 2: Not reported
Additional Code 3: Not reported
Additional Code 4: Not reported
Additional Code 5: Not reported

Shipment Date: 20081113
Creation Date: 4/8/2009 18:30:30
Receipt Date: 20081126
Manifest ID: 004137349JJK
Trans EPA ID: CAL000195683
Trans Name: ALPHA ENVIRONMENTAL
Trans 2 EPA ID: CAD980585293
Trans 2 Name: INDUSTRIAL WASTE UTILIZATION INC
TSDf EPA ID: AZR000501510
Trans Name: AA SYDCOL LLC
TSDf Alt EPA ID: Not reported
TSDf Alt Name: Not reported
Waste Code Description: 352 - Other organic solids
RCRA Code: Not reported
Meth Code: H141 - Storage, Bulking, And/Or Transfer Off Site--No Treatment/Reovery (H010-H129) Or (H131-H135)

Quantity Tons: 0.6
Waste Quantity: 1200
Quantity Unit: P
Additional Code 1: Not reported
Additional Code 2: Not reported
Additional Code 3: Not reported
Additional Code 4: Not reported
Additional Code 5: Not reported

Shipment Date: 20081013
Creation Date: 3/10/2009 18:30:09
Receipt Date: 20081020
Manifest ID: 004137330JJK
Trans EPA ID: CAL000195683
Trans Name: ALPHA ENVIRONMENTAL
Trans 2 EPA ID: CAD980585293
Trans 2 Name: INDUSTRIAL WASTE UTILIZATION INC
TSDf EPA ID: AZR000501510
Trans Name: AA SYDCOL LLC
TSDf Alt EPA ID: Not reported
TSDf Alt Name: Not reported
Waste Code Description: 352 - Other organic solids
RCRA Code: Not reported
Meth Code: H141 - Storage, Bulking, And/Or Transfer Off Site--No Treatment/Reovery (H010-H129) Or (H131-H135)

Quantity Tons: 0.6
Waste Quantity: 1200
Quantity Unit: P
Additional Code 1: Not reported
Additional Code 2: Not reported

Map ID
Direction
Distance
Elevation

MAP FINDINGS

Site

Database(s)

EDR ID Number
EPA ID Number

BURRTEC WASTE INDUSTRIES INC (Continued)

1001967639

Additional Code 3: Not reported
Additional Code 4: Not reported
Additional Code 5: Not reported

Shipment Date: 20080910
Creation Date: 1/28/2009 18:30:18
Receipt Date: 20080915
Manifest ID: 004137308JJK
Trans EPA ID: CAL000195683
Trans Name: ALPHA ENVIRONMENTAL
Trans 2 EPA ID: CAD980585293
Trans 2 Name: INDUSTRIAL WASTE UTILIZATION INC
TSDf EPA ID: AZR000501510
Trans Name: AA SYDCOL LLC
TSDf Alt EPA ID: Not reported
TSDf Alt Name: Not reported
Waste Code Description: 352 - Other organic solids
RCRA Code: Not reported
Meth Code: H141 - Storage, Bulking, And/Or Transfer Off Site--No Treatment/Reovery (H010-H129) Or (H131-H135)

Quantity Tons: 0.6
Waste Quantity: 1200
Quantity Unit: P
Additional Code 1: Not reported
Additional Code 2: Not reported
Additional Code 3: Not reported
Additional Code 4: Not reported
Additional Code 5: Not reported

Shipment Date: 20080728
Creation Date: 11/18/2008 18:30:17
Receipt Date: 20080731
Manifest ID: 004137271JJK
Trans EPA ID: CAL000195683
Trans Name: ALPHA ENVIRONMENTAL
Trans 2 EPA ID: CAD980585293
Trans 2 Name: INDUSTRIAL WASTE UTILIZATION INC
TSDf EPA ID: AZR000501510
Trans Name: AA SYDCOL LLC
TSDf Alt EPA ID: Not reported
TSDf Alt Name: Not reported
Waste Code Description: 352 - Other organic solids
RCRA Code: Not reported
Meth Code: H141 - Storage, Bulking, And/Or Transfer Off Site--No Treatment/Reovery (H010-H129) Or (H131-H135)

Quantity Tons: 0.6
Waste Quantity: 1200
Quantity Unit: P
Additional Code 1: Not reported
Additional Code 2: Not reported
Additional Code 3: Not reported
Additional Code 4: Not reported
Additional Code 5: Not reported

Shipment Date: 20080615
Creation Date: 10/21/2008 18:30:17
Receipt Date: 20080618

Map ID
Direction
Distance
Elevation

MAP FINDINGS

Site

Database(s)

EDR ID Number
EPA ID Number

BURRTEC WASTE INDUSTRIES INC (Continued)

1001967639

Manifest ID: 004137232JJK
Trans EPA ID: CAL000195683
Trans Name: ALPHA ENVIRONMENTAL
Trans 2 EPA ID: CAD980585293
Trans 2 Name: INDUSTRIAL WASTE UTILIZATION INC
TSDf EPA ID: AZR000501510
Trans Name: AA SYDCOL LLC
TSDf Alt EPA ID: Not reported
TSDf Alt Name: Not reported
Waste Code Description: 352 - Other organic solids
RCRA Code: Not reported
Meth Code: H141 - Storage, Bulking, And/Or Transfer Off Site--No Treatment/Reovery (H010-H129) Or (H131-H135)

Quantity Tons: 0.49
Waste Quantity: 980
Quantity Unit: P
Additional Code 1: Not reported
Additional Code 2: Not reported
Additional Code 3: Not reported
Additional Code 4: Not reported
Additional Code 5: Not reported

Shipment Date: 20080430
Creation Date: 9/10/2008 18:30:39
Receipt Date: 20080508
Manifest ID: 004137184JJK
Trans EPA ID: CAL000195683
Trans Name: ALPHA ENVIRONMENTAL
Trans 2 EPA ID: CAD980585293
Trans 2 Name: INDUSTRIAL WASTE UTILITION INC
TSDf EPA ID: AZR000501510
Trans Name: AA SYDCOL LLC
TSDf Alt EPA ID: Not reported
TSDf Alt Name: Not reported
Waste Code Description: 352 - Other organic solids
RCRA Code: Not reported
Meth Code: H141 - Storage, Bulking, And/Or Transfer Off Site--No Treatment/Reovery (H010-H129) Or (H131-H135)

Quantity Tons: 0.65
Waste Quantity: 1300
Quantity Unit: P
Additional Code 1: Not reported
Additional Code 2: Not reported
Additional Code 3: Not reported
Additional Code 4: Not reported
Additional Code 5: Not reported

Shipment Date: 20080320
Creation Date: 8/7/2008 18:30:28
Receipt Date: 20080327
Manifest ID: 004137149JJK
Trans EPA ID: CAL000195683
Trans Name: ALPHA ENVIRONMENTAL
Trans 2 EPA ID: CAD980585293
Trans 2 Name: INDUSTRIAL WASTE UTILIZATION INC
TSDf EPA ID: AZR000501510
Trans Name: AA SYDCOL LLC

Map ID
Direction
Distance
Elevation

MAP FINDINGS

Site

Database(s)

EDR ID Number
EPA ID Number

BURRTEC WASTE INDUSTRIES INC (Continued)

1001967639

TSDF Alt EPA ID: Not reported
TSDF Alt Name: Not reported
Waste Code Description: 352 - Other organic solids
RCRA Code: Not reported
Meth Code: H141 - Storage, Bulking, And/Or Transfer Off Site--No Treatment/Reovery (H010-H129) Or (H131-H135)
Quantity Tons: 0.6
Waste Quantity: 1200
Quantity Unit: P
Additional Code 1: Not reported
Additional Code 2: Not reported
Additional Code 3: Not reported
Additional Code 4: Not reported
Additional Code 5: Not reported

Shipment Date: 20080208
Creation Date: 4/3/2008 18:30:34
Receipt Date: 20080208
Manifest ID: 001461636JJK
Trans EPA ID: CAD982413262
Trans Name: EVERGREEN ENVIRONMENTAL SERVICES
Trans 2 EPA ID: Not reported
Trans 2 Name: Not reported
TSDF EPA ID: CAD981696420
Trans Name: EVERGREEN ENVIRONMENTAL SERVICES
TSDF Alt EPA ID: Not reported
TSDF Alt Name: Not reported
Waste Code Description: 135 - Unspecified aqueous solution
RCRA Code: Not reported
Meth Code: H141 - Storage, Bulking, And/Or Transfer Off Site--No Treatment/Reovery (H010-H129) Or (H131-H135)
Quantity Tons: 2.058
Waste Quantity: 490
Quantity Unit: G
Additional Code 1: Not reported
Additional Code 2: Not reported
Additional Code 3: Not reported
Additional Code 4: Not reported
Additional Code 5: Not reported

Shipment Date: 20080118
Creation Date: 10/30/2008 18:30:39
Receipt Date: 20080125
Manifest ID: 004137099JJK
Trans EPA ID: CAL000195683
Trans Name: ALPHA ENVIRONMENTAL
Trans 2 EPA ID: CAD980585293
Trans 2 Name: INDUSTRIAL WASTE UTILIZATION INC
TSDF EPA ID: AZR000501510
Trans Name: AA SYDCOL LLC
TSDF Alt EPA ID: Not reported
TSDF Alt Name: Not reported
Waste Code Description: 352 - Other organic solids
RCRA Code: Not reported
Meth Code: H141 - Storage, Bulking, And/Or Transfer Off Site--No Treatment/Reovery (H010-H129) Or (H131-H135)
Quantity Tons: 0.6

Map ID
Direction
Distance
Elevation

MAP FINDINGS

Site

Database(s)

EDR ID Number
EPA ID Number

BURRTEC WASTE INDUSTRIES INC (Continued)

1001967639

Waste Quantity: 1200
Quantity Unit: P
Additional Code 1: Not reported
Additional Code 2: Not reported
Additional Code 3: Not reported
Additional Code 4: Not reported
Additional Code 5: Not reported

Additional Info:

Year: 2001
Gen EPA ID: CAR000071431

Shipment Date: 20011204
Creation Date: 1/16/2002 0:00:00
Receipt Date: 20011204
Manifest ID: 21315542
Trans EPA ID: SCR000075150
Trans Name: Not reported
Trans 2 EPA ID: Not reported
Trans 2 Name: Not reported
TSDf EPA ID: CAT000613927
Trans Name: Not reported
TSDf Alt EPA ID: Not reported
TSDf Alt Name: Not reported
Waste Code Description: 134 - Aqueous solution with <10% total organic residues
RCRA Code: D039
Meth Code: H01 - Transfer Station
Quantity Tons: 0.2058
Waste Quantity: 49
Quantity Unit: G
Additional Code 1: Not reported
Additional Code 2: Not reported
Additional Code 3: Not reported
Additional Code 4: Not reported
Additional Code 5: Not reported

Shipment Date: 20011010
Creation Date: 12/17/2001 0:00:00
Receipt Date: 20011010
Manifest ID: 21396966
Trans EPA ID: SCR000075150
Trans Name: Not reported
Trans 2 EPA ID: Not reported
Trans 2 Name: Not reported
TSDf EPA ID: CAT000613927
Trans Name: Not reported
TSDf Alt EPA ID: CAT000613927
TSDf Alt Name: Not reported
Waste Code Description: 134 - Aqueous solution with <10% total organic residues
RCRA Code: D039
Meth Code: H01 - Transfer Station
Quantity Tons: 0.1722
Waste Quantity: 41
Quantity Unit: G
Additional Code 1: Not reported
Additional Code 2: Not reported
Additional Code 3: Not reported

Map ID
Direction
Distance
Elevation

MAP FINDINGS

Site

Database(s)

EDR ID Number
EPA ID Number

BURRTEC WASTE INDUSTRIES INC (Continued)

1001967639

Additional Code 4: Not reported
Additional Code 5: Not reported

Shipment Date: 20010816
Creation Date: 10/3/2001 0:00:00
Receipt Date: 20010817
Manifest ID: 21110623
Trans EPA ID: SCR000075150
Trans Name: Not reported
Trans 2 EPA ID: Not reported
Trans 2 Name: Not reported
TSDf EPA ID: CAT000613927
Trans Name: Not reported
TSDf Alt EPA ID: CAT000613927
TSDf Alt Name: Not reported
Waste Code Description: 134 - Aqueous solution with <10% total organic residues
RCRA Code: D039
Meth Code: H01 - Transfer Station
Quantity Tons: 0.21
Waste Quantity: 50
Quantity Unit: G
Additional Code 1: Not reported
Additional Code 2: Not reported
Additional Code 3: Not reported
Additional Code 4: Not reported
Additional Code 5: Not reported

Shipment Date: 20010622
Creation Date: 8/29/2001 0:00:00
Receipt Date: 20010625
Manifest ID: 21132551
Trans EPA ID: SCR000075150
Trans Name: Not reported
Trans 2 EPA ID: Not reported
Trans 2 Name: Not reported
TSDf EPA ID: CAT000613927
Trans Name: Not reported
TSDf Alt EPA ID: CAT000613927
TSDf Alt Name: Not reported
Waste Code Description: 134 - Aqueous solution with <10% total organic residues
RCRA Code: D039
Meth Code: H01 - Transfer Station
Quantity Tons: 0.147
Waste Quantity: 35
Quantity Unit: G
Additional Code 1: Not reported
Additional Code 2: Not reported
Additional Code 3: Not reported
Additional Code 4: Not reported
Additional Code 5: Not reported

Shipment Date: 20010308
Creation Date: 4/30/2001 0:00:00
Receipt Date: 20010309
Manifest ID: 20367529
Trans EPA ID: SCR000075150
Trans Name: Not reported

Map ID
Direction
Distance
Elevation

MAP FINDINGS

Site

Database(s)

EDR ID Number
EPA ID Number

BURRTEC WASTE INDUSTRIES INC (Continued)

1001967639

Trans 2 EPA ID: Not reported
Trans 2 Name: Not reported
TSDf EPA ID: CAT000613927
Trans Name: Not reported
TSDf Alt EPA ID: CAT000613927
TSDf Alt Name: Not reported
Waste Code Description: 134 - Aqueous solution with <10% total organic residues
RCRA Code: D039
Meth Code: H01 - Transfer Station
Quantity Tons: 0.2604
Waste Quantity: 62
Quantity Unit: G
Additional Code 1: Not reported
Additional Code 2: Not reported
Additional Code 3: Not reported
Additional Code 4: Not reported
Additional Code 5: Not reported

Shipment Date: 20010110
Creation Date: 3/6/2001 0:00:00
Receipt Date: 20010110
Manifest ID: 20388306
Trans EPA ID: SCR000075150
Trans Name: Not reported
Trans 2 EPA ID: Not reported
Trans 2 Name: Not reported
TSDf EPA ID: CAT000613927
Trans Name: Not reported
TSDf Alt EPA ID: CAT000613927
TSDf Alt Name: Not reported
Waste Code Description: 134 - Aqueous solution with <10% total organic residues
RCRA Code: D039
Meth Code: H01 - Transfer Station
Quantity Tons: 0.2436
Waste Quantity: 58
Quantity Unit: G
Additional Code 1: Not reported
Additional Code 2: Not reported
Additional Code 3: Not reported
Additional Code 4: Not reported
Additional Code 5: Not reported

HWTS:

Name: BURRTEC WASTE INDUSTRIES INC
Address: 1850 ASUA MANSA RD
Address 2: Not reported
City,State,Zip: RIVERSIDE, CA 92509
EPA ID: CAR000071431
Inactive Date: Not reported
Create Date: 04/25/2002
Last Act Date: 07/23/2020
Mailing Name: Not reported
Mailing Address: 9890 CHERRY AVE
Mailing Address 2: Not reported
Mailing City,State,Zip: FONTANA, CA 923355359
Owner Name: BURRTEC WASTE GROUP, INC
Owner Address: 9890 CHERRY AVE

Map ID
Direction
Distance
Elevation

MAP FINDINGS

Site

Database(s)

EDR ID Number
EPA ID Number

BURRTEC WASTE INDUSTRIES INC (Continued)

1001967639

Owner Address 2: Not reported
Owner City,State,Zip: FONTANA, CA 92335
Contact Name: DEBBIE HANSEN
Contact Address: 9890 CHERRY AVE
Contact Address 2: Not reported
City,State,Zip: FONTANA, CA 92335
NAICS:
EPA ID: CAR000071431
Create Date: 2009-12-03 12:41:18.000
NAICS Code: 562119
NAICS Description: Other Waste Collection
Issued EPA ID Date: 2002-04-25 16:26:16.65300
Inactive Date: Not reported
Facility Name: BURRTEC WASTE INDUSTRIES INC
Facility Address: 1850 Asua Mansa Rd
Facility Address 2: Not reported
Facility City: RIVERSIDE
Facility County: Not reported
Facility State: CA
Facility Zip: 92509

B3
North
< 1/8
0.046 mi.
241 ft.

BURRTEC WASTE INDUSTRIES,AGUA MANSA
1850 AGUA MANSA RD
JURUPA VALLEY, CA 92509
Site 2 of 5 in cluster B

AST A100417904
N/A

Relative:
Lower
Actual:
893 ft.
Client Plot

AST:
Name: BURRTEC WASTE INDUSTRIES,AGUA MANSA
Address: 1850 AGUA MANSA RD
City/Zip: JURUPA VALLEY,92509
Certified Unified Program Agencies: Not reported
Owner: Burrtec Waste Industries, Inc
Total Gallons: Not reported
CERSID: 10320790
Facility ID: Not reported
Business Name: Burrtec Waste Industries, Inc.
Phone: (951) 786-0544
Fax: (951) 786-0682
Mailing Address: 9890 Cherry Ave
Mailing Address City: Fontana
Mailing Address State: CA
Mailing Address Zip Code: 92335
Operator Name: Burrtec Waste Industries, Inc.
Operator Phone: (951) 786-9660
Owner Phone: (909) 429-4200
Owner Mail Address: 9890 Cherry Ave
Owner State: CA
Owner Zip Code: 92335
Owner Country: United States
Property Owner Name: Not reported
Property Owner Phone: Not reported
Property Owner Mailing Address: Not reported
Property Owner City: Not reported
Property Owner Stat : Not reported
Property Owner Zip Code: Not reported

Map ID
 Direction
 Distance
 Elevation

MAP FINDINGS

Site

Database(s)

EDR ID Number
 EPA ID Number

BURRTEC WASTE INDUSTRIES,AGUA MANSA (Continued)

A100417904

Property Owner Country: Not reported
 EPAID: CAL000162179

B4
North
< 1/8
0.046 mi.
242 ft.

BURRTEC WASTE INDUSTRIES,AGUA MANSA
1850 AGUA MANSA RD
JURUPA VALLEY, CA 92509

CIWQS
CERS TANKS
CERS
CERS HAZ WASTE

S121614014
N/A

Site 3 of 5 in cluster B

Relative:
Lower
Actual:
893 ft.
Client Plot

CERS HAZ WASTE:
 Name: BURRTEC WASTE INDUSTRIES,AGUA MANSA
 Address: 1850 AGUA MANSA RD
 City,State,Zip: JURUPA VALLEY, CA 92509
 Site ID: 100685
 CERS ID: 10320790
 CERS Description: Hazardous Waste Generator

CERS TANKS:
 Name: BURRTEC WASTE INDUSTRIES,AGUA MANSA
 Address: 1850 AGUA MANSA RD
 City,State,Zip: JURUPA VALLEY, CA 92509
 Site ID: 100685
 CERS ID: 10320790
 CERS Description: Underground Storage Tank

Name: BURRTEC WASTE INDUSTRIES,AGUA MANSA
 Address: 1850 AGUA MANSA RD
 City,State,Zip: JURUPA VALLEY, CA 92509
 Site ID: 100685
 CERS ID: 10320790
 CERS Description: Aboveground Petroleum Storage

CIWQS:
 Name: 1850 AGUA MANSA RD
 Address: 1850 AGUA MANSA RD
 City,State,Zip: RIVERSIDE, CA 92509
 Agency: 1 Riverside Cnty
 Agency Address: 3133 Mission Inn Ave, Riverside, CA 92507
 Place/Project Type: Construction - Industrial
 SIC/NAICS: Not reported
 Region: 8
 Program: CONSTW
 Regulatory Measure Status: Terminated
 Regulatory Measure Type: Storm water construction
 Order Number: 99-08DW
 WDID: 8 33C307316
 NPDES Number: CAS000002
 Adoption Date: 01/01/1900
 Effective Date: 06/06/1997
 Termination Date: 03/03/1999
 Expiration/Review Date: 01/01/1900
 Design Flow: Not reported
 Major/Minor: Not reported
 Complexity: Not reported
 TTWQ: Not reported
 Enforcement Actions within 5 years: 0
 Violations within 5 years: 0

Map ID
Direction
Distance
Elevation

MAP FINDINGS

Site

Database(s)

EDR ID Number
EPA ID Number

BURRTEC WASTE INDUSTRIES,AGUA MANSA (Continued)

S121614014

Latitude: Not reported
Longitude: Not reported

CERS:

Name: BURRTEC WASTE INDUSTRIES,AGUA MANSA
Address: 1850 AGUA MANSA RD
City,State,Zip: JURUPA VALLEY, CA 92509
Site ID: 100685
CERS ID: 10320790
CERS Description: Chemical Storage Facilities

Violations:

Site ID: 100685
Site Name: Burrtec Waste Industries,Agua Mansa
Violation Date: 05-17-2016
Citation: 23 CCR 16 2715(c)(2) - California Code of Regulations, Title 23, Chapter 16, Section(s) 2715(c)(2)

Violation Description: Failure to comply with one or more of the following: maintain the spill bucket in good condition, containment free of debris/liquid, and/or to remove the contents of the spill bucket when a release/leak/spill was observed.

Violation Notes: Returned to compliance on 08/05/2016.
Violation Division: Riverside County Department of Env Health
Violation Program: UST
Violation Source: CERS

Site ID: 100685
Site Name: Burrtec Waste Industries,Agua Mansa
Violation Date: 07-02-2019
Citation: 23 CCR 16 2712(b)(1)(G) - California Code of Regulations, Title 23, Chapter 16, Section(s) 2712(b)(1)(G)

Violation Description: Failure to comply with one or more of the following overfill prevention equipment requirements: Alert the transfer operator when the tank is 90 percent full by restricting the flow into the tank or triggering an audible and visual alarm; or Restrict delivery of flow to the tank at least 30 minutes before the tank overfills, provided the restriction occurs when the tank is filled to no more than 95 percent of capacity; and activate an audible alarm at least five minutes before the tank overfills; or Provide positive shut-off of flow to the tank when the tank is filled to no more than 95 percent of capacity; or Provide positive shut-off of flow to the tank so that none of the fittings located on the top of the tank are exposed to product due to overfilling. Install/retrofit overfill prevention equipment that does not use flow restrictors on vent piping to meet overfill prevention equipment requirements when the overfill prevention equipment is installed, repaired, or replaced on and after October 1,- 2018. For USTs installed before October 1, 2018, perform an inspection by October 13, 2018 and every 36 months thereafter. For USTs installed on and after October- 1,- 2018, perform an inspection at installation and every 36 months thereafter. Inspected within 30 days after a repair to the overfill prevention equipment. Inspected using an applicable manufacturer guidelines, industry codes, engineering standards, or a method approved by a professional engineer. Inspected by a certified UST service technician. Maintain records of overfill prevention equipment inspection for 36 months.

Violation Notes: Returned to compliance on 12/13/2019. Overfill test report required
Violation Division: Riverside County Department of Env Health

Map ID
Direction
Distance
Elevation

MAP FINDINGS

Site

Database(s)

EDR ID Number
EPA ID Number

BURRTEC WASTE INDUSTRIES,AGUA MANSA (Continued)

S121614014

Violation Program: UST
Violation Source: CERS

Site ID: 100685
Site Name: Burrtec Waste Industries,Agua Mansa
Violation Date: 05-30-2019
Citation: 23 CCR 16 2712(b)(1)(G) - California Code of Regulations, Title 23, Chapter 16, Section(s) 2712(b)(1)(G)

Violation Description: Failure to comply with one or more of the following overfill prevention equipment requirements: Alert the transfer operator when the tank is 90 percent full by restricting the flow into the tank or triggering an audible and visual alarm; or Restrict delivery of flow to the tank at least 30 minutes before the tank overfills, provided the restriction occurs when the tank is filled to no more than 95 percent of capacity; and activate an audible alarm at least five minutes before the tank overfills; or Provide positive shut-off of flow to the tank when the tank is filled to no more than 95 percent of capacity; or Provide positive shut-off of flow to the tank so that none of the fittings located on the top of the tank are exposed to product due to overfilling. Install/retrofit overfill prevention equipment that does not use flow restrictors on vent piping to meet overfill prevention equipment requirements when the overfill prevention equipment is installed, repaired, or replaced on and after October 1, - 2018. For USTs installed before October 1, 2018, perform an inspection by October 13, 2018 and every 36 months thereafter. For USTs installed on and after October- 1,- 2018, perform an inspection at installation and every 36 months thereafter. Inspected within 30 days after a repair to the overfill prevention equipment. Inspected using an applicable manufacturer guidelines, industry codes, engineering standards, or a method approved by a professional engineer. Inspected by a certified UST service technician. Maintain records of overfill prevention equipment inspection for 36 months.

Violation Notes: Returned to compliance on 12/13/2019. Overfill protection device tested and measured 97% (flapper). Drop tube will be replaced and measured to proper specs via tank charts. Ball floats removed during inspection.

Violation Division: Riverside County Department of Env Health
Violation Program: UST
Violation Source: CERS

Site ID: 100685
Site Name: Burrtec Waste Industries,Agua Mansa
Violation Date: 07-02-2019
Citation: HSC 6.7 25284, 25286 - California Health and Safety Code, Chapter 6.7, Section(s) 25284, 25286

Violation Description: Failure to submit a complete and accurate application for a permit to operate a UST, or for renewal of the permit.

Violation Notes: Returned to compliance on 08/15/2019. CERS update required from removal of ball float

Violation Division: Riverside County Department of Env Health
Violation Program: UST
Violation Source: CERS

Site ID: 100685
Site Name: Burrtec Waste Industries,Agua Mansa
Violation Date: 05-30-2019
Citation: HSC 6.7 25284, 25286 - California Health and Safety Code, Chapter 6.7,

Map ID
Direction
Distance
Elevation

MAP FINDINGS

Site

Database(s)

EDR ID Number
EPA ID Number

BURRTEC WASTE INDUSTRIES,AGUA MANSA (Continued)

S121614014

Section(s) 25284, 25286

Violation Description: Failure to submit a complete and accurate application for a permit to operate a UST, or for renewal of the permit.

Violation Notes: Returned to compliance on 08/15/2019. CERS data requires update. Ball float removed and needs to be updated on CERS UST section.

Violation Division: Riverside County Department of Env Health

Violation Program: UST

Violation Source: CERS

Evaluation:

Eval General Type: Compliance Evaluation Inspection

Eval Date: 05-14-2020

Violations Found: No

Eval Type: Routine done by local agency

Eval Notes: Hazardous Waste Generator Inspection

Eval Division: Riverside County Department of Env Health

Eval Program: HW

Eval Source: CERS

Eval General Type: Compliance Evaluation Inspection

Eval Date: 05-14-2020

Violations Found: No

Eval Type: Routine done by local agency

Eval Notes: UST annual inspection

Eval Division: Riverside County Department of Env Health

Eval Program: UST

Eval Source: CERS

Eval General Type: Compliance Evaluation Inspection

Eval Date: 05-16-2017

Violations Found: No

Eval Type: Routine done by local agency

Eval Notes: disclosure - no violations

Eval Division: Riverside County Department of Env Health

Eval Program: HMRRP

Eval Source: CERS

Eval General Type: Compliance Evaluation Inspection

Eval Date: 05-16-2017

Violations Found: No

Eval Type: Routine done by local agency

Eval Notes: generator - no violations

Eval Division: Riverside County Department of Env Health

Eval Program: HW

Eval Source: CERS

Eval General Type: Compliance Evaluation Inspection

Eval Date: 05-16-2017

Violations Found: No

Eval Type: Routine done by local agency

Eval Notes: UST - no violations

Eval Division: Riverside County Department of Env Health

Eval Program: UST

Eval Source: CERS

Eval General Type: Compliance Evaluation Inspection

Eval Date: 05-17-2016

Map ID
Direction
Distance
Elevation

MAP FINDINGS

Site

Database(s)

EDR ID Number
EPA ID Number

BURRTEC WASTE INDUSTRIES,AGUA MANSA (Continued)

S121614014

Violations Found: No
Eval Type: Routine done by local agency
Eval Notes: disclosure - no violations
Eval Division: Riverside County Department of Env Health
Eval Program: HMRRP
Eval Source: CERS

Eval General Type: Compliance Evaluation Inspection
Eval Date: 05-17-2016
Violations Found: No
Eval Type: Routine done by local agency
Eval Notes: generator - no violations
Eval Division: Riverside County Department of Env Health
Eval Program: HW
Eval Source: CERS

Eval General Type: Compliance Evaluation Inspection
Eval Date: 05-17-2016
Violations Found: Yes
Eval Type: Routine done by local agency
Eval Notes: UST
Eval Division: Riverside County Department of Env Health
Eval Program: UST
Eval Source: CERS

Eval General Type: Compliance Evaluation Inspection
Eval Date: 05-18-2015
Violations Found: No
Eval Type: Routine done by local agency
Eval Notes: disclosure - no violations
Eval Division: Riverside County Department of Env Health
Eval Program: HMRRP
Eval Source: CERS

Eval General Type: Compliance Evaluation Inspection
Eval Date: 05-18-2015
Violations Found: No
Eval Type: Routine done by local agency
Eval Notes: generator - no violations
Eval Division: Riverside County Department of Env Health
Eval Program: HW
Eval Source: CERS

Eval General Type: Compliance Evaluation Inspection
Eval Date: 05-18-2015
Violations Found: No
Eval Type: Routine done by local agency
Eval Notes: UST - no violations
Eval Division: Riverside County Department of Env Health
Eval Program: UST
Eval Source: CERS

Eval General Type: Compliance Evaluation Inspection
Eval Date: 05-18-2020
Violations Found: No
Eval Type: Routine done by local agency
Eval Notes: APSA Insp/1850 Aqua Mansa

Map ID
Direction
Distance
Elevation

MAP FINDINGS

Site

Database(s)

EDR ID Number
EPA ID Number

BURRTEC WASTE INDUSTRIES,AGUA MANSA (Continued)

S121614014

Eval Division: Riverside County Department of Env Health
Eval Program: APSA
Eval Source: CERS

Eval General Type: Compliance Evaluation Inspection
Eval Date: 05-18-2020
Violations Found: No
Eval Type: Routine done by local agency
Eval Notes: Hazardous Materials Disclosure Inspection
Eval Division: Riverside County Department of Env Health
Eval Program: HMRRP
Eval Source: CERS

Eval General Type: Compliance Evaluation Inspection
Eval Date: 05-23-2014
Violations Found: No
Eval Type: Routine done by local agency
Eval Notes: disclosure-no violations
Eval Division: Riverside County Department of Env Health
Eval Program: HMRRP
Eval Source: CERS

Eval General Type: Compliance Evaluation Inspection
Eval Date: 05-23-2014
Violations Found: No
Eval Type: Routine done by local agency
Eval Notes: generator-no violations
Eval Division: Riverside County Department of Env Health
Eval Program: HW
Eval Source: CERS

Eval General Type: Compliance Evaluation Inspection
Eval Date: 05-23-2014
Violations Found: No
Eval Type: Routine done by local agency
Eval Notes: UST-no violations
Eval Division: Riverside County Department of Env Health
Eval Program: UST
Eval Source: CERS

Eval General Type: Compliance Evaluation Inspection
Eval Date: 05-29-2018
Violations Found: No
Eval Type: Routine done by local agency
Eval Notes: disclosure - no violations
Eval Division: Riverside County Department of Env Health
Eval Program: HMRRP
Eval Source: CERS

Eval General Type: Compliance Evaluation Inspection
Eval Date: 05-29-2018
Violations Found: No
Eval Type: Routine done by local agency
Eval Notes: generator - no violations
Eval Division: Riverside County Department of Env Health
Eval Program: HW
Eval Source: CERS

Map ID
Direction
Distance
Elevation

MAP FINDINGS

Site

Database(s)

EDR ID Number
EPA ID Number

BURRTEC WASTE INDUSTRIES,AGUA MANSA (Continued)

S121614014

Eval General Type: Compliance Evaluation Inspection
Eval Date: 05-29-2018
Violations Found: No
Eval Type: Routine done by local agency
Eval Notes: UST - no violations
Eval Division: Riverside County Department of Env Health
Eval Program: UST
Eval Source: CERS

Eval General Type: Compliance Evaluation Inspection
Eval Date: 05-30-2019
Violations Found: No
Eval Type: Routine done by local agency
Eval Notes: Hazardous Materials Disclosure Inspection
Eval Division: Riverside County Department of Env Health
Eval Program: HMRRP
Eval Source: CERS

Eval General Type: Compliance Evaluation Inspection
Eval Date: 05-30-2019
Violations Found: Yes
Eval Type: Routine done by local agency
Eval Notes: UST annual inspection and monitoring system certification
Eval Division: Riverside County Department of Env Health
Eval Program: UST
Eval Source: CERS

Eval General Type: Other/Unknown
Eval Date: 07-02-2019
Violations Found: Yes
Eval Type: Other, not routine, done by local agency
Eval Notes: UST follow up (Outstanding NOVs: Overfill device test report and CERS update for change in overfill components
Eval Division: Riverside County Department of Env Health
Eval Program: UST
Eval Source: CERS

Eval General Type: Other/Unknown
Eval Date: 07-22-2013
Violations Found: No
Eval Type: Other, not routine, done by local agency
Eval Notes: Continuation (UST book organization)
Eval Division: Riverside County Department of Env Health
Eval Program: UST
Eval Source: CERS

Eval General Type: Other/Unknown
Eval Date: 08-05-2016
Violations Found: No
Eval Type: Other, not routine, done by local agency
Eval Notes: spill bucket retest - pass
Eval Division: Riverside County Department of Env Health
Eval Program: UST
Eval Source: CERS

Eval General Type: Other/Unknown
Eval Date: 12-13-2019

Map ID
Direction
Distance
Elevation

MAP FINDINGS

Site

Database(s)

EDR ID Number
EPA ID Number

BURRTEC WASTE INDUSTRIES,AGUA MANSA (Continued)

S121614014

Violations Found: No
Eval Type: Other, not routine, done by local agency
Eval Notes: UST follow up inspection to verify proper install and testing of new drop tube flapper valve.
Eval Division: Riverside County Department of Env Health
Eval Program: UST
Eval Source: CERS

Coordinates:
Site ID: 100685
Facility Name: Burrtec Waste Industries,Agua Mansa
Env Int Type Code: HWG
Program ID: 10320790
Coord Name: Not reported
Ref Point Type Desc: Center of a facility or station.
Latitude: 34.022210
Longitude: -117.383250

Affiliation:
Affiliation Type Desc: CUPA District
Entity Name: Riverside Cnty Env Health
Entity Title: Not reported
Affiliation Address: 4065 County Circle Drive, Room 104
Affiliation City: Riverside
Affiliation State: CA
Affiliation Country: Not reported
Affiliation Zip: 92503
Affiliation Phone: (951) 358-5055

Affiliation Type Desc: Environmental Contact
Entity Name: GARY KOONTZ
Entity Title: Not reported
Affiliation Address: 9890 Cherry Avenue
Affiliation City: Fontana
Affiliation State: CA
Affiliation Country: Not reported
Affiliation Zip: 92335
Affiliation Phone: Not reported

Affiliation Type Desc: UST Property Owner Name
Entity Name: Riverside County Waste Resources Management District
Entity Title: Not reported
Affiliation Address: 1995 Market St.
Affiliation City: Riverside
Affiliation State: CA
Affiliation Country: United States
Affiliation Zip: 92501
Affiliation Phone: (951) 275-1370

Affiliation Type Desc: Document Preparer
Entity Name: Allan Williams
Entity Title: Not reported
Affiliation Address: Not reported
Affiliation City: Not reported
Affiliation State: Not reported
Affiliation Country: Not reported

Map ID
Direction
Distance
Elevation

MAP FINDINGS

Site

Database(s)

EDR ID Number
EPA ID Number

BURRTEC WASTE INDUSTRIES,AGUA MANSA (Continued)

S121614014

Affiliation Zip: Not reported
Affiliation Phone: Not reported

Affiliation Type Desc: Identification Signer
Entity Name: Chris Alanis
Entity Title: Division Manager
Affiliation Address: Not reported
Affiliation City: Not reported
Affiliation State: Not reported
Affiliation Country: Not reported
Affiliation Zip: Not reported
Affiliation Phone: Not reported

Affiliation Type Desc: Legal Owner
Entity Name: Burrtec Waste Industries, Inc
Entity Title: Not reported
Affiliation Address: 9890 Cherry Ave
Affiliation City: Fontana
Affiliation State: CA
Affiliation Country: United States
Affiliation Zip: 92335
Affiliation Phone: (909) 429-4200

Affiliation Type Desc: Operator
Entity Name: Burrtec Waste Industries, Inc.
Entity Title: Not reported
Affiliation Address: Not reported
Affiliation City: Not reported
Affiliation State: Not reported
Affiliation Country: Not reported
Affiliation Zip: Not reported
Affiliation Phone: (951) 786-9660

Affiliation Type Desc: Parent Corporation
Entity Name: Burrtec Waste Industries, Inc.
Entity Title: Not reported
Affiliation Address: Not reported
Affiliation City: Not reported
Affiliation State: Not reported
Affiliation Country: Not reported
Affiliation Zip: Not reported
Affiliation Phone: Not reported

Affiliation Type Desc: UST Tank Owner
Entity Name: Burrtec Waste Industries, Inc.
Entity Title: Not reported
Affiliation Address: 9890 Cherry Avenue
Affiliation City: Fontana
Affiliation State: CA
Affiliation Country: United States
Affiliation Zip: 92335
Affiliation Phone: (909) 429-4200

Affiliation Type Desc: Facility Mailing Address
Entity Name: Mailing Address
Entity Title: Not reported
Affiliation Address: 9890 Cherry Ave

Map ID
 Direction
 Distance
 Elevation

MAP FINDINGS

Site

Database(s)

EDR ID Number
 EPA ID Number

BURRTEC WASTE INDUSTRIES,AGUA MANSA (Continued)

S121614014

Affiliation City: Fontana
 Affiliation State: CA
 Affiliation Country: Not reported
 Affiliation Zip: 92335
 Affiliation Phone: Not reported

Affiliation Type Desc: UST Permit Applicant
 Entity Name: James McClain
 Entity Title: Fleet Maintenance Manager
 Affiliation Address: Not reported
 Affiliation City: Not reported
 Affiliation State: Not reported
 Affiliation Country: Not reported
 Affiliation Zip: Not reported
 Affiliation Phone: Not reported

Affiliation Type Desc: UST Tank Operator
 Entity Name: Burrtec Waste Industries, Inc.
 Entity Title: Not reported
 Affiliation Address: 1850 Agua Mansa Road
 Affiliation City: Riverside
 Affiliation State: CA
 Affiliation Country: United States
 Affiliation Zip: 92335
 Affiliation Phone: (951) 786-9690

B5
North
< 1/8
0.047 mi.
247 ft.

BURRTEC WASTE INDUSTRIES, INC./ AGUA MANSA MRF & T
1850 AGUA MANSA RD
RIVERSIDE, CA 92509
Site 4 of 5 in cluster B

UST U003948804
N/A

Relative:
Lower
Actual:
893 ft.
Client Plot

UST:
 Name: BURRTEC WASTE INDUSTRIES,AGUA MANSA
 Address: 1850 AGUA MANSA RD
 City,State,Zip: JURUPA VALLEY, CA 92509
 Facility ID: Not reported
 Permitting Agency: Riverside County Department of Environme
 Latitude: 34.02221
 Longitude: -117.38325

Name: BURRTEC WASTE INDUSTRIES,AGUA MANSA
 Address: 1850 AGUA MANSA RD
 City,State,Zip: JURUPA VALLEY, CA 92509
 Facility ID: Not reported
 Permitting Agency: Riverside County Department of Environmental Health
 Latitude: 34.02221
 Longitude: -117.38325

Name: BURRTEC WASTE INDUSTRIES, INC./ AGUA MANSA MRF & T
 Address: 1850 AGUA MANSA RD
 City,State,Zip: RIVERSIDE, CA 92509
 Facility ID: 123
 Permitting Agency: RIVERSIDE COUNTY
 Latitude: 34.02065
 Longitude: -117.3858

Map ID
Direction
Distance
Elevation

MAP FINDINGS

Site

Database(s)

EDR ID Number
EPA ID Number

BURRTEC WASTE INDUSTRIES, INC./ AGUA MANSA MRF & T (Continued)

U003948804

Name: BURRTEC WASTE INDUSTRIES,AGUA MANSA
Address: 1850 AGUA MANSA RD
City,State,Zip: JURUPA VALLEY, CA 92509
Facility ID: FA0021181
Permitting Agency: Riverside County Department of Environmental Health
Latitude: 34.02221
Longitude: -117.38325

RIVERSIDE CO. UST:

Name: BURRTEC WASTE INDUSTRIES-AGUA MANSA
Address: 1850 AGUA MANSA RD
City,State,Zip: JURUPA VALLEY, CA 92509
Region: RIVERSIDE
Total Tanks: 1

UST:

Name: BURRTEC WASTE INDUSTRIES,AGUA MANSA
Address: 1850 AGUA MANSA RD
City,State,Zip: JURUPA VALLEY, CA 92509
Facility ID: Not reported
Permitting Agency: Riverside County Department of Environme
Latitude: 34.02221
Longitude: -117.38325

Name: BURRTEC WASTE INDUSTRIES,AGUA MANSA
Address: 1850 AGUA MANSA RD
City,State,Zip: JURUPA VALLEY, CA 92509
Facility ID: Not reported
Permitting Agency: Riverside County Department of Environmental Health
Latitude: 34.02221
Longitude: -117.38325

Name: BURRTEC WASTE INDUSTRIES, INC./ AGUA MANSA MRF & T
Address: 1850 AGUA MANSA RD
City,State,Zip: RIVERSIDE, CA 92509
Facility ID: 123
Permitting Agency: RIVERSIDE COUNTY
Latitude: 34.02065
Longitude: -117.3858

Name: BURRTEC WASTE INDUSTRIES,AGUA MANSA
Address: 1850 AGUA MANSA RD
City,State,Zip: JURUPA VALLEY, CA 92509
Facility ID: FA0021181
Permitting Agency: Riverside County Department of Environmental Health
Latitude: 34.02221
Longitude: -117.38325

RIVERSIDE CO. UST:

Name: BURRTEC WASTE INDUSTRIES-AGUA MANSA
Address: 1850 AGUA MANSA RD
City,State,Zip: JURUPA VALLEY, CA 92509
Region: RIVERSIDE
Total Tanks: 1

Map ID
Direction
Distance
Elevation

MAP FINDINGS

Site

Database(s)

EDR ID Number
EPA ID Number

6
SSE
< 1/8
0.065 mi.
341 ft.

NATIONSRENT, INC.
2215 VIA CERRO
RIVERSIDE, CA 92509

UST **U003799344**
N/A

Relative:
Higher
Actual:
900 ft.

UST:
Name: NATIONSRENT, INC.
Address: 2215 VIA CERRO
City,State,Zip: RIVERSIDE, CA 92509
Facility ID: 540
Permitting Agency: RIVERSIDE COUNTY
Latitude: 34.0193734
Longitude: -117.3814159

A7
ESE
< 1/8
0.065 mi.
345 ft.

INLAND EMPIRE FOODS INC
5425 WILSON ST
RIVERSIDE, CA 92509

RCRA NonGen / NLR **1024803583**
N/A

Site 2 of 3 in cluster A

Relative:
Lower
Actual:
893 ft.

RCRA NonGen / NLR:
Date Form Received by Agency: 2002-06-12 00:00:00.0
Handler Name: INLAND EMPIRE FOODS INC
Handler Address: 5425 WILSON ST
Handler City,State,Zip: RIVERSIDE, CA 92509
EPA ID: CAL000253673
Contact Name: CATHERINE STERNER
Contact Address: 5425 WILSON ST
Contact City,State,Zip: RIVERSIDE, CA 92509
Contact Telephone: 951-682-8222
Contact Fax: 951-682-6275
Contact Email: CATHERINE@INLANDEMPIREFOODS.COM
Contact Title: Not reported
EPA Region: 09
Land Type: Not reported
Federal Waste Generator Description: Not a generator, verified
Non-Notifier: Not reported
Biennial Report Cycle: Not reported
Accessibility: Not reported
Active Site Indicator: Handler Activities
State District Owner: Not reported
State District: Not reported
Mailing Address: 5425 WILSON ST
Mailing City,State,Zip: RIVERSIDE, CA 92509-2434
Owner Name: MARK H. STERNER
Owner Type: Other
Operator Name: CATHERINE STERNER
Operator Type: Other
Short-Term Generator Activity: No
Importer Activity: No
Mixed Waste Generator: No
Transporter Activity: No
Transfer Facility Activity: No
Recycler Activity with Storage: No
Small Quantity On-Site Burner Exemption: No
Smelting Melting and Refining Furnace Exemption: No
Underground Injection Control: No
Off-Site Waste Receipt: No
Universal Waste Indicator: Yes

Map ID
Direction
Distance
Elevation

MAP FINDINGS

Site

Database(s)

EDR ID Number
EPA ID Number

INLAND EMPIRE FOODS INC (Continued)

1024803583

Universal Waste Destination Facility: Yes
Federal Universal Waste: No
Active Site Fed-Reg Treatment Storage and Disposal Facility: Not reported
Active Site Converter Treatment storage and Disposal Facility: Not reported
Active Site State-Reg Treatment Storage and Disposal Facility: Not reported
Active Site State-Reg Handler: ---
Federal Facility Indicator: Not reported
Hazardous Secondary Material Indicator: N
Sub-Part K Indicator: Not reported
Commercial TSD Indicator: No
Treatment Storage and Disposal Type: Not reported
2018 GPRA Permit Baseline: Not on the Baseline
2018 GPRA Renewals Baseline: Not on the Baseline
Permit Renewals Workload Universe: Not reported
Permit Workload Universe: Not reported
Permit Progress Universe: Not reported
Post-Closure Workload Universe: Not reported
Closure Workload Universe: Not reported
202 GPRA Corrective Action Baseline: No
Corrective Action Workload Universe: No
Subject to Corrective Action Universe: No
Non-TSDFs Where RCRA CA has Been Imposed Universe: No
TSDFs Potentially Subject to CA Under 3004 (u)/(v) Universe: No
TSDFs Only Subject to CA under Discretionary Auth Universe: No
Corrective Action Priority Ranking: No NCAPS ranking
Environmental Control Indicator: No
Institutional Control Indicator: No
Human Exposure Controls Indicator: N/A
Groundwater Controls Indicator: N/A
Operating TSDF Universe: Not reported
Full Enforcement Universe: Not reported
Significant Non-Complier Universe: No
Unaddressed Significant Non-Complier Universe: No
Addressed Significant Non-Complier Universe: No
Significant Non-Complier With a Compliance Schedule Universe: No
Financial Assurance Required: Not reported
Handler Date of Last Change: 2018-09-05 15:46:09.0
Recognized Trader-Importer: No
Recognized Trader-Exporter: No
Importer of Spent Lead Acid Batteries: No
Exporter of Spent Lead Acid Batteries: No
Recycler Activity Without Storage: No
Manifest Broker: No
Sub-Part P Indicator: No

Handler - Owner Operator:

Owner/Operator Indicator: Owner
Owner/Operator Name: MARK H. STERNER
Legal Status: Other
Date Became Current: Not reported
Date Ended Current: Not reported
Owner/Operator Address: 5425 WILSON ST
Owner/Operator City,State,Zip: RIVERSIDE, CA 92509-2434
Owner/Operator Telephone: 951-682-8222
Owner/Operator Telephone Ext: Not reported
Owner/Operator Fax: Not reported

Map ID
Direction
Distance
Elevation

MAP FINDINGS

Site

Database(s)

EDR ID Number
EPA ID Number

INLAND EMPIRE FOODS INC (Continued)

1024803583

Owner/Operator Email: Not reported
Owner/Operator Indicator: Operator
Owner/Operator Name: CATHERINE STERNER
Legal Status: Other
Date Became Current: Not reported
Date Ended Current: Not reported
Owner/Operator Address: 5425 WILSON ST
Owner/Operator City,State,Zip: RIVERSIDE, CA 92509
Owner/Operator Telephone: 951-682-8222
Owner/Operator Telephone Ext: Not reported
Owner/Operator Fax: Not reported
Owner/Operator Email: Not reported

Historic Generators:

Receive Date: 2002-06-12 00:00:00.0
Handler Name: INLAND EMPIRE FOODS INC
Federal Waste Generator Description: Not a generator, verified
State District Owner: Not reported
Large Quantity Handler of Universal Waste: No
Recognized Trader Importer: No
Recognized Trader Exporter: No
Spent Lead Acid Battery Importer: No
Spent Lead Acid Battery Exporter: No
Current Record: Yes
Non Storage Recycler Activity: Not reported
Electronic Manifest Broker: Not reported

List of NAICS Codes and Descriptions:

NAICS Code: 311211
NAICS Description: FLOUR MILLING
NAICS Code: 311423
NAICS Description: DRIED AND DEHYDRATED FOOD MANUFACTURING
NAICS Code: 311999
NAICS Description: ALL OTHER MISCELLANEOUS FOOD MANUFACTURING

Facility Has Received Notices of Violations:

Violations: No Violations Found

Evaluation Action Summary:

Evaluations: No Evaluations Found

A8
ESE
< 1/8
0.065 mi.
345 ft.

INLAND EMPIRE FOODS
5425 WILSON ST
RIVERSIDE, CA 92509
Site 3 of 3 in cluster A

CERS **S113120047**
CERS HAZ WASTE **N/A**
HAZNET
HWTS

Relative:
Lower
Actual:
893 ft.

CERS HAZ WASTE:
Name: INLAND EMPIRE FOODS
Address: 5425 WILSON ST
City,State,Zip: RIVERSIDE, CA 92509
Site ID: 124344

Map ID
Direction
Distance
Elevation

MAP FINDINGS

Site

Database(s)

EDR ID Number
EPA ID Number

INLAND EMPIRE FOODS (Continued)

S113120047

CERS ID: 10320568
CERS Description: Hazardous Waste Generator

HAZNET:

Name: INLAND EMPIRE FOODS INC
Address: 5425 WILSON ST
Address 2: Not reported
City,State,Zip: RIVERSIDE, CA 925092434
Contact: CATHERINE STERNER
Telephone: 9516828222
Mailing Name: Not reported
Mailing Address: 5425 WILSON ST

Year: 2019
Gepaid: CAL000253673
TSD EPA ID: CAD982444481
CA Waste Code: 352 - Other organic solids
Disposal Method: H141 - Storage, Bulking, And/Or Transfer Off Site--No
Treatment/Reovery (H010-H129) Or (H131-H135)
Tons: 0.02500

Year: 2019
Gepaid: CAL000253673
TSD EPA ID: CAD982444481
CA Waste Code: 221 - Waste oil and mixed oil
Disposal Method: H141 - Storage, Bulking, And/Or Transfer Off Site--No
Treatment/Reovery (H010-H129) Or (H131-H135)
Tons: 0.00000

Year: 2015
Gepaid: CAL000253673
TSD EPA ID: CAD982444481
CA Waste Code: 221 - Waste oil and mixed oil
Disposal Method: H141 - Storage, Bulking, And/Or Transfer Off Site--No
Treatment/Reovery (H010-H129) Or (H131-H135)
Tons: 0.095

Year: 2014
Gepaid: CAL000253673
TSD EPA ID: CAD982444481
CA Waste Code: 221 - Waste oil and mixed oil
Disposal Method: H141 - Storage, Bulking, And/Or Transfer Off Site--No
Treatment/Reovery (H010-H129) Or (H131-H135)
Tons: 0.152

Year: 2012
Gepaid: CAL000253673
TSD EPA ID: CAD982444481
CA Waste Code: 221 - Waste oil and mixed oil
Disposal Method: H141 - Storage, Bulking, And/Or Transfer Off Site--No
Treatment/Reovery (H010-H129) Or (H131-H135)
Tons: 0.209

Year: 2012
Gepaid: CAL000253673
TSD EPA ID: CAD982444481
CA Waste Code: 352 - Other organic solids

Map ID
Direction
Distance
Elevation

MAP FINDINGS

Site

Database(s)

EDR ID Number
EPA ID Number

INLAND EMPIRE FOODS (Continued)

S113120047

Disposal Method: H141 - Storage, Bulking, And/Or Transfer Off Site--No Treatment/Reovery (H010-H129) Or (H131-H135)
Tons: 0.15
Year: 2010
Gepaid: CAL000253673
TSD EPA ID: CAD982444481
CA Waste Code: 221 - Waste oil and mixed oil
Disposal Method: H141 - Storage, Bulking, And/Or Transfer Off Site--No Treatment/Reovery (H010-H129) Or (H131-H135)
Tons: 0.19
Year: 2010
Gepaid: CAL000253673
TSD EPA ID: CAD982444481
CA Waste Code: 352 - Other organic solids
Disposal Method: H141 - Storage, Bulking, And/Or Transfer Off Site--No Treatment/Reovery (H010-H129) Or (H131-H135)
Tons: 0.025
Year: 2010
Gepaid: CAL000253673
TSD EPA ID: CAD044429835
CA Waste Code: 221 - Waste oil and mixed oil
Disposal Method: H141 - Storage, Bulking, And/Or Transfer Off Site--No Treatment/Reovery (H010-H129) Or (H131-H135)
Tons: 0.19
Year: 2008
Gepaid: CAL000253673
TSD EPA ID: CAD982444481
CA Waste Code: 223 - Unspecified oil-containing waste
Disposal Method: H141 - Storage, Bulking, And/Or Transfer Off Site--No Treatment/Reovery (H010-H129) Or (H131-H135)
Tons: 0.2085

Additional Info:

Year: 2005
Gen EPA ID: CAL000253673
Shipment Date: 20050406
Creation Date: 6/12/2005 18:30:59
Receipt Date: 20050407
Manifest ID: 24504073
Trans EPA ID: CAD982444481
Trans Name: FILTER RECYCLING SERVICES INC
Trans 2 EPA ID: Not reported
Trans 2 Name: Not reported
TSD EPA ID: CAD982444481
Trans Name: FILTER RECYCLING SERVICES INC
TSD EPA ID: CAD982444481
TSD EPA Alt Name: Not reported
Waste Code Description: 223 - Unspecified oil-containing waste
RCRA Code: NONE
Meth Code: R01 - Recycler
Quantity Tons: 0.2085

Map ID
Direction
Distance
Elevation

MAP FINDINGS

Site

Database(s)

EDR ID Number
EPA ID Number

INLAND EMPIRE FOODS (Continued)

S113120047

Waste Quantity: 50
Quantity Unit: G
Additional Code 1: Not reported
Additional Code 2: Not reported
Additional Code 3: Not reported
Additional Code 4: Not reported
Additional Code 5: Not reported

Shipment Date: 20050406
Creation Date: 6/12/2005 18:30:59
Receipt Date: 20050407
Manifest ID: 24504073
Trans EPA ID: CAD982444481
Trans Name: FILTER RECYCLING SERVICES INC
Trans 2 EPA ID: Not reported
Trans 2 Name: Not reported
TSDf EPA ID: CAD982444481
Trans Name: FILTER RECYCLING SERVICES INC
TSDf Alt EPA ID: CAD982444481
TSDf Alt Name: Not reported
Waste Code Description: 221 - Waste oil and mixed oil
RCRA Code: NONE
Meth Code: R01 - Recycler
Quantity Tons: 0.38
Waste Quantity: 100
Quantity Unit: G
Additional Code 1: Not reported
Additional Code 2: Not reported
Additional Code 3: Not reported
Additional Code 4: Not reported
Additional Code 5: Not reported

Shipment Date: 20050308
Creation Date: 5/29/2005 18:31:56
Receipt Date: 20050309
Manifest ID: 24200899
Trans EPA ID: CAD982444481
Trans Name: FILTER RECYCLING SERVICES INC
Trans 2 EPA ID: Not reported
Trans 2 Name: Not reported
TSDf EPA ID: CAD982444481
Trans Name: FILTER RECYCLING SERVICES INC
TSDf Alt EPA ID: CAD982444481
TSDf Alt Name: Not reported
Waste Code Description: 223 - Unspecified oil-containing waste
RCRA Code: NONE
Meth Code: R01 - Recycler
Quantity Tons: 0.68805
Waste Quantity: 165
Quantity Unit: G
Additional Code 1: Not reported
Additional Code 2: Not reported
Additional Code 3: Not reported
Additional Code 4: Not reported
Additional Code 5: Not reported

Shipment Date: 20050308

Map ID
Direction
Distance
Elevation

MAP FINDINGS

Site

Database(s)

EDR ID Number
EPA ID Number

INLAND EMPIRE FOODS (Continued)

S113120047

Creation Date: 5/29/2005 18:31:56
Receipt Date: 20050309
Manifest ID: 24200899
Trans EPA ID: CAD982444481
Trans Name: FILTER RECYCLING SERVICES INC
Trans 2 EPA ID: Not reported
Trans 2 Name: Not reported
TSDf EPA ID: CAD982444481
Trans Name: FILTER RECYCLING SERVICES INC
TSDf Alt EPA ID: CAD982444481
TSDf Alt Name: Not reported
Waste Code Description: 221 - Waste oil and mixed oil
RCRA Code: NONE
Meth Code: R01 - Recycler
Quantity Tons: 0.209
Waste Quantity: 55
Quantity Unit: G
Additional Code 1: Not reported
Additional Code 2: Not reported
Additional Code 3: Not reported
Additional Code 4: Not reported
Additional Code 5: Not reported

Shipment Date: 20050308
Creation Date: 5/29/2005 18:31:56
Receipt Date: 20050309
Manifest ID: 24200899
Trans EPA ID: CAD982444481
Trans Name: FILTER RECYCLING SERVICES INC
Trans 2 EPA ID: Not reported
Trans 2 Name: Not reported
TSDf EPA ID: CAD982444481
Trans Name: FILTER RECYCLING SERVICES INC
TSDf Alt EPA ID: CAD982444481
TSDf Alt Name: Not reported
Waste Code Description: 352 - Other organic solids
RCRA Code: NONE
Meth Code: R01 - Recycler
Quantity Tons: 0.11
Waste Quantity: 220
Quantity Unit: P
Additional Code 1: Not reported
Additional Code 2: Not reported
Additional Code 3: Not reported
Additional Code 4: Not reported
Additional Code 5: Not reported

Additional Info:
Year: 2015
Gen EPA ID: CAL000253673

Shipment Date: 20151124
Creation Date: 2/4/2016 22:15:36
Receipt Date: 20151201
Manifest ID: 015033887JJK
Trans EPA ID: CAR000172460
Trans Name: ENVIRONMENTAL LOGISTICS INC

Map ID
Direction
Distance
Elevation

MAP FINDINGS

Site

Database(s)

EDR ID Number
EPA ID Number

INLAND EMPIRE FOODS (Continued)

S113120047

Trans 2 EPA ID: Not reported
Trans 2 Name: Not reported
TSDf EPA ID: CAD982444481
Trans Name: FILTER RECYCLING SERVICES INC
TSDf Alt EPA ID: Not reported
TSDf Alt Name: Not reported
Waste Code Description: 221 - Waste oil and mixed oil
RCRA Code: Not reported
Meth Code: H141 - Storage, Bulking, And/OR Transfer Off Site--No
Treatment/Reovery (H010-H129) Or (H131-H135)

Quantity Tons: 0.095
Waste Quantity: 25
Quantity Unit: G
Additional Code 1: Not reported
Additional Code 2: Not reported
Additional Code 3: Not reported
Additional Code 4: Not reported
Additional Code 5: Not reported

Additional Info:

Year: 2002
Gen EPA ID: CAL000253673

Shipment Date: 20020828
Creation Date: 1/27/2003 18:31:12
Receipt Date: 20020904
Manifest ID: 21991841
Trans EPA ID: CAD983668583
Trans Name: Not reported
Trans 2 EPA ID: Not reported
Trans 2 Name: Not reported
TSDf EPA ID: CAD982444481
Trans Name: Not reported
TSDf Alt EPA ID: Not reported
TSDf Alt Name: Not reported
Waste Code Description: 221 - Waste oil and mixed oil
RCRA Code: Not reported
Meth Code: T01 - Treatment, Tank
Quantity Tons: 0.114
Waste Quantity: 30
Quantity Unit: G
Additional Code 1: Not reported
Additional Code 2: Not reported
Additional Code 3: Not reported
Additional Code 4: Not reported
Additional Code 5: Not reported

Shipment Date: 20020828
Creation Date: 1/27/2003 18:31:12
Receipt Date: 20020904
Manifest ID: 21991841
Trans EPA ID: CAD983668583
Trans Name: Not reported
Trans 2 EPA ID: Not reported
Trans 2 Name: Not reported
TSDf EPA ID: CAD982444481
Trans Name: Not reported

Map ID
Direction
Distance
Elevation

MAP FINDINGS

Site

Database(s)

EDR ID Number
EPA ID Number

INLAND EMPIRE FOODS (Continued)

S113120047

TSDF Alt EPA ID: Not reported
TSDF Alt Name: Not reported
Waste Code Description: 221 - Waste oil and mixed oil
RCRA Code: Not reported
Meth Code: T01 - Treatment, Tank
Quantity Tons: 0.209
Waste Quantity: 55
Quantity Unit: G
Additional Code 1: Not reported
Additional Code 2: Not reported
Additional Code 3: Not reported
Additional Code 4: Not reported
Additional Code 5: Not reported

Shipment Date: 20020618
Creation Date: 9/3/2002 18:32:13
Receipt Date: 20020624
Manifest ID: 21775832
Trans EPA ID: CAD983668583
Trans Name: Not reported
Trans 2 EPA ID: Not reported
Trans 2 Name: Not reported
TSDF EPA ID: CAD982444481
Trans Name: Not reported
TSDF Alt EPA ID: Not reported
TSDF Alt Name: Not reported
Waste Code Description: 221 - Waste oil and mixed oil
RCRA Code: Not reported
Meth Code: H01 - Transfer Station
Quantity Tons: 0.114
Waste Quantity: 30
Quantity Unit: G
Additional Code 1: Not reported
Additional Code 2: Not reported
Additional Code 3: Not reported
Additional Code 4: Not reported
Additional Code 5: Not reported

Shipment Date: 20020618
Creation Date: 9/3/2002 18:32:13
Receipt Date: 20020624
Manifest ID: 21775832
Trans EPA ID: CAD983668583
Trans Name: Not reported
Trans 2 EPA ID: Not reported
Trans 2 Name: Not reported
TSDF EPA ID: CAD982444481
Trans Name: Not reported
TSDF Alt EPA ID: Not reported
TSDF Alt Name: Not reported
Waste Code Description: 512 - Other empty containers 30 gallons or more
RCRA Code: Not reported
Meth Code: H01 - Transfer Station
Quantity Tons: 0.0125
Waste Quantity: 25
Quantity Unit: P
Additional Code 1: Not reported

Map ID
Direction
Distance
Elevation

MAP FINDINGS

Site

Database(s)

EDR ID Number
EPA ID Number

INLAND EMPIRE FOODS (Continued)

S113120047

Additional Code 2: Not reported
Additional Code 3: Not reported
Additional Code 4: Not reported
Additional Code 5: Not reported

Additional Info:

Year: 2008
Gen EPA ID: CAL000253673

Shipment Date: 20081211
Creation Date: 2/4/2009 18:30:20
Receipt Date: 20081211
Manifest ID: 004822372JJK
Trans EPA ID: CAR000172460
Trans Name: ENVIRONMENTAL LOGISTICS INC
Trans 2 EPA ID: Not reported
Trans 2 Name: Not reported
TSDf EPA ID: CAD982444481
Trans Name: FILTER RECYCLING SERVICES INC
TSDf Alt EPA ID: Not reported
TSDf Alt Name: Not reported
Waste Code Description: 352 - Other organic solids
RCRA Code: Not reported
Meth Code: H141 - Storage, Bulking, And/Or Transfer Off Site--No
Treatment/Reovery (H010-H129) Or (H131-H135)

Quantity Tons: 0.0625
Waste Quantity: 125
Quantity Unit: P
Additional Code 1: Not reported
Additional Code 2: Not reported
Additional Code 3: Not reported
Additional Code 4: Not reported
Additional Code 5: Not reported

Shipment Date: 20081211
Creation Date: 2/4/2009 18:30:20
Receipt Date: 20081211
Manifest ID: 004822372JJK
Trans EPA ID: CAR000172460
Trans Name: ENVIRONMENTAL LOGISTICS INC
Trans 2 EPA ID: Not reported
Trans 2 Name: Not reported
TSDf EPA ID: CAD982444481
Trans Name: FILTER RECYCLING SERVICES INC
TSDf Alt EPA ID: Not reported
TSDf Alt Name: Not reported
Waste Code Description: 223 - Unspecified oil-containing waste
RCRA Code: Not reported
Meth Code: H141 - Storage, Bulking, And/Or Transfer Off Site--No
Treatment/Reovery (H010-H129) Or (H131-H135)

Quantity Tons: 0.2085
Waste Quantity: 50
Quantity Unit: G
Additional Code 1: Not reported
Additional Code 2: Not reported
Additional Code 3: Not reported
Additional Code 4: Not reported

Map ID
Direction
Distance
Elevation

MAP FINDINGS

Site

Database(s)

EDR ID Number
EPA ID Number

INLAND EMPIRE FOODS (Continued)

S113120047

Additional Code 5: Not reported

Additional Info:

Year: 2014
Gen EPA ID: CAL000253673

Shipment Date: 20140612
Creation Date: 8/18/2014 22:15:10
Receipt Date: 20140616
Manifest ID: 013124756JJK
Trans EPA ID: CAR000172460
Trans Name: ENVIRONMENTAL LOGISTICS INC
Trans 2 EPA ID: Not reported
Trans 2 Name: Not reported
TSDf EPA ID: CAD982444481
Trans Name: FILTER RECYCLING SERVICES INC
TSDf Alt EPA ID: Not reported
TSDf Alt Name: Not reported
Waste Code Description: 221 - Waste oil and mixed oil
RCRA Code: Not reported
Meth Code: H141 - Storage, Bulking, And/Or Transfer Off Site--No Treatment/Reovery (H010-H129) Or (H131-H135)
Quantity Tons: 0.152
Waste Quantity: 40
Quantity Unit: G
Additional Code 1: Not reported
Additional Code 2: Not reported
Additional Code 3: Not reported
Additional Code 4: Not reported
Additional Code 5: Not reported

Additional Info:

Year: 2007
Gen EPA ID: CAL000253673

Shipment Date: 20070713
Creation Date: 11/5/2007 18:30:14
Receipt Date: 20070716
Manifest ID: 001870228JJK
Trans EPA ID: CAD982444481
Trans Name: FILTER RECYCLING SERVICES INC
Trans 2 EPA ID: Not reported
Trans 2 Name: Not reported
TSDf EPA ID: CAD982444481
Trans Name: FILTER RECYCLING SERVICES INC
TSDf Alt EPA ID: Not reported
TSDf Alt Name: Not reported
Waste Code Description: 221 - Waste oil and mixed oil
RCRA Code: Not reported
Meth Code: H141 - Storage, Bulking, And/Or Transfer Off Site--No Treatment/Reovery (H010-H129) Or (H131-H135)
Quantity Tons: 0.19
Waste Quantity: 50
Quantity Unit: G
Additional Code 1: Not reported
Additional Code 2: Not reported

Map ID
Direction
Distance
Elevation

MAP FINDINGS

Site

Database(s)

EDR ID Number
EPA ID Number

INLAND EMPIRE FOODS (Continued)

S113120047

Additional Code 3: Not reported
Additional Code 4: Not reported
Additional Code 5: Not reported

Additional Info:

Year: 2010
Gen EPA ID: CAL000253673

Shipment Date: 20100528
Creation Date: 10/8/2010 18:30:19
Receipt Date: 20100528
Manifest ID: 007025318JJK
Trans EPA ID: MAD039322250
Trans Name: CLEAN HARBORS ENVIRONMENTAL SERVICES INC
Trans 2 EPA ID: Not reported
Trans 2 Name: Not reported
TSDf EPA ID: CAD044429835
Trans Name: CLEAN HARBORS WILMINGTON LLC
TSDf Alt EPA ID: Not reported
TSDf Alt Name: Not reported
Waste Code Description: 221 - Waste oil and mixed oil
RCRA Code: F005
Meth Code: H141 - Storage, Bulking, And/Or Transfer Off Site--No
Treatment/Reovery (H010-H129) Or (H131-H135)

Quantity Tons: 0.19
Waste Quantity: 50
Quantity Unit: G
Additional Code 1: D035
Additional Code 2: D001
Additional Code 3: Not reported
Additional Code 4: Not reported
Additional Code 5: Not reported

Shipment Date: 20100504
Creation Date: 9/10/2010 18:30:08
Receipt Date: 20100505
Manifest ID: 007025884JJK
Trans EPA ID: CAR000172460
Trans Name: ENVIRONMENTAL LOGISTICS INC
Trans 2 EPA ID: Not reported
Trans 2 Name: Not reported
TSDf EPA ID: CAD982444481
Trans Name: FILTER RECYCLING SERVICES INC
TSDf Alt EPA ID: Not reported
TSDf Alt Name: Not reported
Waste Code Description: 352 - Other organic solids
RCRA Code: Not reported
Meth Code: H141 - Storage, Bulking, And/Or Transfer Off Site--No
Treatment/Reovery (H010-H129) Or (H131-H135)

Quantity Tons: 0.025
Waste Quantity: 50
Quantity Unit: P
Additional Code 1: Not reported
Additional Code 2: Not reported
Additional Code 3: Not reported
Additional Code 4: Not reported
Additional Code 5: Not reported

Map ID
Direction
Distance
Elevation

MAP FINDINGS

Site

Database(s)

EDR ID Number
EPA ID Number

INLAND EMPIRE FOODS (Continued)

S113120047

Shipment Date: 20100504
Creation Date: 9/10/2010 18:30:08
Receipt Date: 20100505
Manifest ID: 007025884JJK
Trans EPA ID: CAR000172460
Trans Name: ENVIRONMENTAL LOGISTICS INC
Trans 2 EPA ID: Not reported
Trans 2 Name: Not reported
TSDf EPA ID: CAD982444481
Trans Name: FILTER RECYCLING SERVICES INC
TSDf Alt EPA ID: Not reported
TSDf Alt Name: Not reported
Waste Code Description: 221 - Waste oil and mixed oil
RCRA Code: Not reported
Meth Code: H141 - Storage, Bulking, And/Or Transfer Off Site--No Treatment/Reovery (H010-H129) Or (H131-H135)

Quantity Tons: 0.19
Waste Quantity: 50
Quantity Unit: G
Additional Code 1: Not reported
Additional Code 2: Not reported
Additional Code 3: Not reported
Additional Code 4: Not reported
Additional Code 5: Not reported

Additional Info:

Year: 2012
Gen EPA ID: CAL000253673

Shipment Date: 20120206
Creation Date: 3/27/2012 20:30:43
Receipt Date: 20120207
Manifest ID: 009502630JJK
Trans EPA ID: CAR000172460
Trans Name: ENVIRONMENTAL LOGISTICS INC
Trans 2 EPA ID: Not reported
Trans 2 Name: Not reported
TSDf EPA ID: CAD982444481
Trans Name: FILTER RECYCLING SERVICES INC
TSDf Alt EPA ID: Not reported
TSDf Alt Name: Not reported
Waste Code Description: 352 - Other organic solids
RCRA Code: Not reported
Meth Code: H141 - Storage, Bulking, And/Or Transfer Off Site--No Treatment/Reovery (H010-H129) Or (H131-H135)

Quantity Tons: 0.15
Waste Quantity: 300
Quantity Unit: P
Additional Code 1: Not reported
Additional Code 2: Not reported
Additional Code 3: Not reported
Additional Code 4: Not reported
Additional Code 5: Not reported

Shipment Date: 20120206
Creation Date: 4/10/2012 20:30:14
Receipt Date: 20120209

Map ID
Direction
Distance
Elevation

MAP FINDINGS

Site

Database(s)

EDR ID Number
EPA ID Number

INLAND EMPIRE FOODS (Continued)

S113120047

Manifest ID: 009502629JJK
Trans EPA ID: CAR000172460
Trans Name: ENVIRONMENTAL LOGISTICS INC
Trans 2 EPA ID: Not reported
Trans 2 Name: Not reported
TSDf EPA ID: CAD982444481
Trans Name: FILTER RECYCLING SERVICES INC
TSDf Alt EPA ID: Not reported
TSDf Alt Name: Not reported
Waste Code Description: 221 - Waste oil and mixed oil
RCRA Code: Not reported
Meth Code: H141 - Storage, Bulking, And/Or Transfer Off Site--No Treatment/Reovery (H010-H129) Or (H131-H135)

Quantity Tons: 0.209
Waste Quantity: 55
Quantity Unit: G
Additional Code 1: Not reported
Additional Code 2: Not reported
Additional Code 3: Not reported
Additional Code 4: Not reported
Additional Code 5: Not reported

CERS:
Name: INLAND EMPIRE FOODS
Address: 5425 WILSON ST
City,State,Zip: RIVERSIDE, CA 92509
Site ID: 124344
CERS ID: 10320568
CERS Description: Chemical Storage Facilities

Evaluation:
Eval General Type: Compliance Evaluation Inspection
Eval Date: 10-08-2019
Violations Found: No
Eval Type: Routine done by local agency
Eval Notes: Hazardous Materials Disclosure Inspection
Eval Division: Riverside County Department of Env Health
Eval Program: HMRRP
Eval Source: CERS

Eval General Type: Compliance Evaluation Inspection
Eval Date: 10-08-2019
Violations Found: No
Eval Type: Routine done by local agency
Eval Notes: Hazardous Waste Generator Inspection
Eval Division: Riverside County Department of Env Health
Eval Program: HW
Eval Source: CERS

Eval General Type: Compliance Evaluation Inspection
Eval Date: 11-20-2015
Violations Found: No
Eval Type: Routine done by local agency
Eval Notes: HM disclosure inspection
Eval Division: Riverside County Department of Env Health
Eval Program: HMRRP
Eval Source: CERS

Map ID
Direction
Distance
Elevation

MAP FINDINGS

Site

Database(s)

EDR ID Number
EPA ID Number

INLAND EMPIRE FOODS (Continued)

S113120047

Eval General Type: Compliance Evaluation Inspection
Eval Date: 11-20-2015
Violations Found: No
Eval Type: Routine done by local agency
Eval Notes: HW generator inspection
Eval Division: Riverside County Department of Env Health
Eval Program: HW
Eval Source: CERS

Eval General Type: Other/Unknown
Eval Date: 11-24-2015
Violations Found: No
Eval Type: Other, not routine, done by local agency
Eval Notes: Continue/conclude inspection
Eval Division: Riverside County Department of Env Health
Eval Program: HMRRP
Eval Source: CERS

Eval General Type: Other/Unknown
Eval Date: 11-24-2015
Violations Found: No
Eval Type: Other, not routine, done by local agency
Eval Notes: Review and sign report
Eval Division: Riverside County Department of Env Health
Eval Program: HW
Eval Source: CERS

Coordinates:
Site ID: 124344
Facility Name: Inland Empire Foods
Env Int Type Code: HWG
Program ID: 10320568
Coord Name: Not reported
Ref Point Type Desc: Center of a facility or station.
Latitude: 34.020230
Longitude: -117.380810

Affiliation:
Affiliation Type Desc: Identification Signer
Entity Name: Catherine Sterner
Entity Title: Sec. Corporation
Affiliation Address: Not reported
Affiliation City: Not reported
Affiliation State: Not reported
Affiliation Country: Not reported
Affiliation Zip: Not reported
Affiliation Phone: Not reported

Affiliation Type Desc: Document Preparer
Entity Name: Catherine Sterner
Entity Title: Not reported
Affiliation Address: Not reported
Affiliation City: Not reported
Affiliation State: Not reported
Affiliation Country: Not reported
Affiliation Zip: Not reported

Map ID
Direction
Distance
Elevation

MAP FINDINGS

Site

Database(s)

EDR ID Number
EPA ID Number

INLAND EMPIRE FOODS (Continued)

S113120047

Affiliation Phone: Not reported

Affiliation Type Desc: Facility Mailing Address
Entity Name: Mailing Address
Entity Title: Not reported
Affiliation Address: 5425 Wilson St
Affiliation City: Riverside
Affiliation State: CA
Affiliation Country: Not reported
Affiliation Zip: 92509
Affiliation Phone: Not reported

Affiliation Type Desc: Operator
Entity Name: Inland Empire Foods, Inc.
Entity Title: Not reported
Affiliation Address: Not reported
Affiliation City: Not reported
Affiliation State: Not reported
Affiliation Country: Not reported
Affiliation Zip: Not reported
Affiliation Phone: (909) 241-1050

Affiliation Type Desc: CUPA District
Entity Name: Riverside Cnty Env Health
Entity Title: Not reported
Affiliation Address: 4065 County Circle Drive, Room 104
Affiliation City: Riverside
Affiliation State: CA
Affiliation Country: Not reported
Affiliation Zip: 92503
Affiliation Phone: (951) 358-5055

Affiliation Type Desc: Environmental Contact
Entity Name: Mark Sterner
Entity Title: Not reported
Affiliation Address: 5425 Wilson Street
Affiliation City: Riverside
Affiliation State: CA
Affiliation Country: Not reported
Affiliation Zip: 92509
Affiliation Phone: Not reported

Affiliation Type Desc: Property Owner
Entity Name: Mark H. Sterner
Entity Title: Not reported
Affiliation Address: 5425 Wilson Street
Affiliation City: Riverside
Affiliation State: CA
Affiliation Country: United States
Affiliation Zip: 92509
Affiliation Phone: (909) 241-1050

Affiliation Type Desc: Legal Owner
Entity Name: Attn: Mark H Sterner
Entity Title: Not reported
Affiliation Address: 5425 Wilson St
Affiliation City: Riverside

Map ID
Direction
Distance
Elevation

MAP FINDINGS

Site

Database(s)

EDR ID Number
EPA ID Number

INLAND EMPIRE FOODS (Continued)

S113120047

Affiliation State: CA
Affiliation Country: United States
Affiliation Zip: 92509
Affiliation Phone: (951) 682-8222

Affiliation Type Desc: Parent Corporation
Entity Name: Inland Empire Foods
Entity Title: Not reported
Affiliation Address: Not reported
Affiliation City: Not reported
Affiliation State: Not reported
Affiliation Country: Not reported
Affiliation Zip: Not reported
Affiliation Phone: Not reported

Name: INLAND EMPIRE FOODS INC
Address: 5425 WILSON ST
City,State,Zip: RIVERSIDE, CA 92509
Site ID: 534297
CERS ID: 846356
CERS Description: Industrial Facility Storm Water

Affiliation:
Affiliation Type Desc: Owner/Operator
Entity Name: Inland Empire Foods Inc
Entity Title: Operator
Affiliation Address: 5425 Wilson St
Affiliation City: Riverside
Affiliation State: CA
Affiliation Country: Not reported
Affiliation Zip: 92509
Affiliation Phone: Not reported

HWTS:
Name: INLAND EMPIRE FOODS INC
Address: 5425 WILSON ST
Address 2: Not reported
City,State,Zip: RIVERSIDE, CA 92509
EPA ID: CAL000253673
Inactive Date: Not reported
Create Date: 06/12/2002
Last Act Date: 08/24/2020
Mailing Name: GERARDO HERNANDEZ
Mailing Address: 5425 WILSON ST
Mailing Address 2: Not reported
Mailing City,State,Zip: RIVERSIDE, CA 925092434
Owner Name: MARK H. STERNER
Owner Address: 5425 WILSON ST
Owner Address 2: Not reported
Owner City,State,Zip: RIVERSIDE, CA 925092434
Contact Name: CATHERINE STERNER
Contact Address: 5425 WILSON ST
Contact Address 2: Not reported
City,State,Zip: RIVERSIDE, CA 92509

Map ID
 Direction
 Distance
 Elevation

MAP FINDINGS

Site

Database(s)

EDR ID Number
 EPA ID Number

INLAND EMPIRE FOODS (Continued)

S113120047

NAICS:

EPA ID:	CAL000253673
Create Date:	2013-10-15 15:45:40.993
NAICS Code:	311211
NAICS Description:	Flour Milling
Issued EPA ID Date:	2002-06-12 13:18:07.11000
Inactive Date:	Not reported
Facility Name:	INLAND EMPIRE FOODS INC
Facility Address:	5425 WILSON ST
Facility Address 2:	Not reported
Facility City:	RIVERSIDE
Facility County:	Not reported
Facility State:	CA
Facility Zip:	92509
EPA ID:	CAL000253673
Create Date:	2014-12-16 05:37:50.997
NAICS Code:	311423
NAICS Description:	Dried and Dehydrated Food Manufacturing
Issued EPA ID Date:	2002-06-12 13:18:07.11000
Inactive Date:	Not reported
Facility Name:	INLAND EMPIRE FOODS INC
Facility Address:	5425 WILSON ST
Facility Address 2:	Not reported
Facility City:	RIVERSIDE
Facility County:	Not reported
Facility State:	CA
Facility Zip:	92509
EPA ID:	CAL000253673
Create Date:	2009-12-03 12:41:18.000
NAICS Code:	311999
NAICS Description:	All Other Miscellaneous Food Manufacturing
Issued EPA ID Date:	2002-06-12 13:18:07.11000
Inactive Date:	Not reported
Facility Name:	INLAND EMPIRE FOODS INC
Facility Address:	5425 WILSON ST
Facility Address 2:	Not reported
Facility City:	RIVERSIDE
Facility County:	Not reported
Facility State:	CA
Facility Zip:	92509

**C9
 NE
 < 1/8
 0.074 mi.
 389 ft.**

**AGUA MANSA MRF LLC
 1830 AGUA MANSA RD
 RIVERSIDE, CA 92509
 Site 1 of 7 in cluster C**

**PROC S108199310
 CIWQS N/A
 CERS
 NPDES
 SWRCY
 SWF/LF**

**Relative:
 Lower
 Actual:
 894 ft.
 Client Plot**

SWF/LF (SWIS):
 Name: ROBERT A NELSON TRANSFER STATION & MRF
 Address: 1830 AGUA MANSA RD
 City,State,Zip: RIVERSIDE, CA 92509
 Region: STATE
 Facility ID: 33-AA-0258

Map ID
Direction
Distance
Elevation

MAP FINDINGS

Site

Database(s)

EDR ID Number
EPA ID Number

AGUA MANSA MRF LLC (Continued)

S108199310

SWIS Number: 33-AA-0258
Point of Contact: Theodore Tasiopoulos
Is Archived: No
Is Closed Illegal Abandoned: No
Is Site Inert Debris Engineered Fill: No
Is Financial Assurances Responsible: No
Absorbed On: Not reported
Operational Status: Active
Absorbed By: Not reported
Closed Illegal Abandoned Category: Not reported
EPA Federal Registry ID: Not reported
ARB District: South Coast
SWRCB Region: Santa Ana
Local Government: Riverside
Reporting Agency Legal Name: County of Riverside
Reporting Agency Department: Department of Environmental Health
Enforcing Agency Legal Name: County of Riverside
Enforcing Agency Department: Department of Environmental Health
Regulation Status: Permitted

Activity:

SWIS Number: 33-AA-0258
Site Name: Robert A Nelson Transfer Station & MRF
Activity: Small Volume CDI Debris Processing Operation
Activity Is Archived: No
Category: Transfer/Processing
Activity Classification: Solid Waste Operation
WDR Number: Not reported
WDR Landfill Class: Not reported
Cease Operation: Not reported
Cease Operation Type: Not reported
Inspection Frequency: Monthly
Throughput: Not reported
Throughput Units: Not reported
Remaining Capacity: Not reported
Remaining Capacity Date: Not reported
Capacity: Not reported
Capacity Units: Not reported
Total Acreage: Not reported
Disposal Acreage: Not reported
Permitted Elevation: Not reported
Permitted Elevation Type: Not reported
Permitted Depth: Not reported
Permitted Depth Type: Not reported
Point of Contact: Theodore Tasiopoulos
Site Operational Status: Active
Site Regulatory Status: Permitted
Site Is Archived: No
Is Closed Illegal Abandoned: No
Is Site Inert Debris Engineered Fill: No
Is Financial Assurances Responsible: No
Absorbed On: Not reported
Absorbed By: Not reported
Closed Illegal Abandoned Category: Not reported
EPA Federal Registry ID: Not reported
County: Riverside
ARB District: South Coast
SWRCB Region: Santa Ana

Map ID
Direction
Distance
Elevation

MAP FINDINGS

Site

Database(s)

EDR ID Number
EPA ID Number

AGUA MANSA MRF LLC (Continued)

S108199310

Local Government: Riverside
Street Address: 1830 Agua Mansa Rd
City: Riverside
State: CA
ZIP Code: 92509
Reporting Agency Legal Name: County of Riverside
Reporting Agency Department: Department of Environmental Health
Enforcing Agency Legal Name: County of Riverside
Enforcing Agency Department: Department of Environmental Health

SWIS Number: 33-AA-0258
Site Name: Robert A Nelson Transfer Station & MRF
Activity: Large Volume Transfer/Processing Facility
Activity Is Archived: No
Category: Transfer/Processing
Activity Classification: Solid Waste Facility
WDR Number: Not reported
WDR Landfill Class: Not reported
Cease Operation: Not reported
Cease Operation Type: Not reported
Inspection Frequency: Monthly
Throughput: 4000
Throughput Units: Tons per day
Remaining Capacity: Not reported
Remaining Capacity Date: Not reported
Capacity: 4000
Capacity Units: Tons per day
Total Acreage: 22
Disposal Acreage: Not reported
Permitted Elevation: Not reported
Permitted Elevation Type: Not reported
Permitted Depth: Not reported
Permitted Depth Type: Not reported
Point of Contact: Theodore Tasiopoulos
Site Operational Status: Active
Site Regulatory Status: Permitted
Site Is Archived: No
Is Closed Illegal Abandoned: No
Is Site Inert Debris Engineered Fill: No
Is Financial Assurances Responsible: No
Absorbed On: Not reported
Absorbed By: Not reported
Closed Illegal Abandoned Category: Not reported
EPA Federal Registry ID: Not reported
County: Riverside
ARB District: South Coast
SWRCB Region: Santa Ana
Local Government: Riverside
Street Address: 1830 Agua Mansa Rd
City: Riverside
State: CA
ZIP Code: 92509
Reporting Agency Legal Name: County of Riverside
Reporting Agency Department: Department of Environmental Health
Enforcing Agency Legal Name: County of Riverside
Enforcing Agency Department: Department of Environmental Health

Map ID
Direction
Distance
Elevation

MAP FINDINGS

Site

Database(s)

EDR ID Number
EPA ID Number

AGUA MANSÁ MRF LLC (Continued)

S108199310

SWIS Number: 33-AA-0258
Site Name: Robert A Nelson Transfer Station & MRF
Activity: Chipping and Grinding Facility/Operation
Activity Is Archived: No
Category: Composting
Activity Classification: Solid Waste Facility
WDR Number: Not reported
WDR Landfill Class: Not reported
Cease Operation: Not reported
Cease Operation Type: Not reported
Inspection Frequency: Monthly
Throughput: Not reported
Throughput Units: Not reported
Remaining Capacity: Not reported
Remaining Capacity Date: Not reported
Capacity: Not reported
Capacity Units: Not reported
Total Acreage: Not reported
Disposal Acreage: Not reported
Permitted Elevation: Not reported
Permitted Elevation Type: Not reported
Permitted Depth: Not reported
Permitted Depth Type: Not reported
Point of Contact: Theodore Tasiopoulos
Site Operational Status: Active
Site Regulatory Status: Permitted
Site Is Archived: No
Is Closed Illegal Abandoned: No
Is Site Inert Debris Engineered Fill: No
Is Financial Assurances Responsible: No
Absorbed On: Not reported
Absorbed By: Not reported
Closed Illegal Abandoned Category: Not reported
EPA Federal Registry ID: Not reported
County: Riverside
ARB District: South Coast
SWRCB Region: Santa Ana
Local Government: Riverside
Street Address: 1830 Agua Mansa Rd
City: Riverside
State: CA
ZIP Code: 92509
Reporting Agency Legal Name: County of Riverside
Reporting Agency Department: Department of Environmental Health
Enforcing Agency Legal Name: County of Riverside
Enforcing Agency Department: Department of Environmental Health

SWIS Number: 33-AA-0258
Site Name: Robert A Nelson Transfer Station & MRF
Activity: Composting Facility (Mixed)
Activity Is Archived: No
Category: Composting
Activity Classification: Solid Waste Facility
WDR Number: Not reported
WDR Landfill Class: Not reported
Cease Operation: Not reported
Cease Operation Type: Not reported

Map ID
Direction
Distance
Elevation

MAP FINDINGS

Site

Database(s)

EDR ID Number
EPA ID Number

AGUA MANSA MRF LLC (Continued)

S108199310

Inspection Frequency: Monthly
Throughput: Not reported
Throughput Units: Not reported
Remaining Capacity: Not reported
Remaining Capacity Date: Not reported
Capacity: Not reported
Capacity Units: Not reported
Total Acreage: Not reported
Disposal Acreage: Not reported
Permitted Elevation: Not reported
Permitted Elevation Type: Not reported
Permitted Depth: Not reported
Permitted Depth Type: Not reported
Point of Contact: Theodore Tasiopoulos
Site Operational Status: Active
Site Regulatory Status: Permitted
Site Is Archived: No
Is Closed Illegal Abandoned: No
Is Site Inert Debris Engineered Fill: No
Is Financial Assurances Responsible: No
Absorbed On: Not reported
Absorbed By: Not reported
Closed Illegal Abandoned Category: Not reported
EPA Federal Registry ID: Not reported
County: Riverside
ARB District: South Coast
SWRCB Region: Santa Ana
Local Government: Riverside
Street Address: 1830 Agua Mansa Rd
City: Riverside
State: CA
ZIP Code: 92509
Reporting Agency Legal Name: County of Riverside
Reporting Agency Department: Department of Environmental Health
Enforcing Agency Legal Name: County of Riverside
Enforcing Agency Department: Department of Environmental Health

Operator:

SWIS Number: 33-AA-0258
Site Name: Robert A Nelson Transfer Station & MRF
Site Operational Status: Active
Site Type: Non-Disposal Only
Site Regulatory Status: Permitted
Latitude: 34.02205
Longitude: -117.38157
Is Archived: No
Operator: Agua Mansa MRF, LLC
Started On: 9/15/1997
Contact Name: Eric D. Herbert
Contact Title: Vice-President
Contact Email: Not reported
Contact Phone: (951) 786-0655
Street Address: 9890 Cherry Ave
Operator City: Fontana
Operator State: CA
Operator Zip: 92335

Map ID
Direction
Distance
Elevation

MAP FINDINGS

Site

Database(s)

EDR ID Number
EPA ID Number

AGUA MANSA MRF LLC (Continued)

S108199310

Owner:

SWIS Number: 33-AA-0258
Owner: Riverside County Dept. of Waste Resource
Owner Address: Hans W. Kernkamp 14310 Frederick St.
Owner City: Moreno Valley
Owner State: CA
Owner Zip: 92553
Site Name: Robert A Nelson Transfer Station & MRF
Site Operational Status: Active
Site Type: Non-Disposal Only
Site Regulatory Status: Permitted
Latitude: 34.02205
Longitude: -117.38157
Is Archived: No
Started On: 5/26/2016
Contact Name: Not reported
Contact Title: Not reported
Contact Email: HKERNKAM@rcwaste.org
Contact Phone: (951) 486-3200

Waste:

SWIS Number: 33-AA-0258
Site Name: Robert A Nelson Transfer Station & MRF
Activity: Large Volume Transfer/Processing Facility
Waste Type: Construction/demolition
Site Is Archived: No
Site Operational Status: Active
Site Regulatory Status: Permitted
Site Type: Non-Disposal Only
Point of Contact: Theodore Tasiopoulos
Activity Is Archived: No
Activity Operational Status: Active
Activity Regulatory Status: Permitted
Activity Category: Transfer/Processing
Activity Classification: Solid Waste Facility

SWIS Number: 33-AA-0258
Site Name: Robert A Nelson Transfer Station & MRF
Activity: Large Volume Transfer/Processing Facility
Waste Type: Green Materials
Site Is Archived: No
Site Operational Status: Active
Site Regulatory Status: Permitted
Site Type: Non-Disposal Only
Point of Contact: Theodore Tasiopoulos
Activity Is Archived: No
Activity Operational Status: Active
Activity Regulatory Status: Permitted
Activity Category: Transfer/Processing
Activity Classification: Solid Waste Facility

SWIS Number: 33-AA-0258
Site Name: Robert A Nelson Transfer Station & MRF
Activity: Large Volume Transfer/Processing Facility
Waste Type: Inert
Site Is Archived: No

Map ID
Direction
Distance
Elevation

MAP FINDINGS

Site

Database(s)

EDR ID Number
EPA ID Number

AGUA MANSA MRF LLC (Continued)

S108199310

Site Operational Status: Active
Site Regulatory Status: Permitted
Site Type: Non-Disposal Only
Point of Contact: Theodore Tasiopoulos
Activity Is Archived: No
Activity Operational Status: Active
Activity Regulatory Status: Permitted
Activity Category: Transfer/Processing
Activity Classification: Solid Waste Facility

SWIS Number: 33-AA-0258
Site Name: Robert A Nelson Transfer Station & MRF
Activity: Large Volume Transfer/Processing Facility
Waste Type: Metals
Site Is Archived: No
Site Operational Status: Active
Site Regulatory Status: Permitted
Site Type: Non-Disposal Only
Point of Contact: Theodore Tasiopoulos
Activity Is Archived: No
Activity Operational Status: Active
Activity Regulatory Status: Permitted
Activity Category: Transfer/Processing
Activity Classification: Solid Waste Facility

SWIS Number: 33-AA-0258
Site Name: Robert A Nelson Transfer Station & MRF
Activity: Large Volume Transfer/Processing Facility
Waste Type: Mixed municipal
Site Is Archived: No
Site Operational Status: Active
Site Regulatory Status: Permitted
Site Type: Non-Disposal Only
Point of Contact: Theodore Tasiopoulos
Activity Is Archived: No
Activity Operational Status: Active
Activity Regulatory Status: Permitted
Activity Category: Transfer/Processing
Activity Classification: Solid Waste Facility

SWIS Number: 33-AA-0258
Site Name: Robert A Nelson Transfer Station & MRF
Activity: Large Volume Transfer/Processing Facility
Waste Type: Wood waste
Site Is Archived: No
Site Operational Status: Active
Site Regulatory Status: Permitted
Site Type: Non-Disposal Only
Point of Contact: Theodore Tasiopoulos
Activity Is Archived: No
Activity Operational Status: Active
Activity Regulatory Status: Permitted
Activity Category: Transfer/Processing
Activity Classification: Solid Waste Facility

SWIS Number: 33-AA-0258
Site Name: Robert A Nelson Transfer Station & MRF

Map ID
Direction
Distance
Elevation

MAP FINDINGS

Site

Database(s)

EDR ID Number
EPA ID Number

AGUA MANSÁ MRF LLC (Continued)

S108199310

Activity: Small Volume CDI Debris Processing Operation
Waste Type: Construction/demolition
Site Is Archived: No
Site Operational Status: Active
Site Regulatory Status: Permitted
Site Type: Non-Disposal Only
Point of Contact: Theodore Tasiopoulos
Activity Is Archived: No
Activity Operational Status: Active
Activity Regulatory Status: Permitted
Activity Category: Transfer/Processing
Activity Classification: Solid Waste Operation

SWRCY:

Name: ROBERT A NELSON TRANSFER STATION
Address: 1830 AGUA MANSÁ RD
City,State,Zip: RIVERSIDE, CA 92509
Reg Id: 23974
Cert Id: RC7808
Mailing Address: 1830 Agua Mansa Rd
Mailing City: Riverside
Mailing State: CA
Mailing Zip Code: 92509
Website: Not reported
Email: debbie@burrtec.com
Phone Number: (909) 429-4200
Rural: N
Operation Begin Date: 01/16/1998
Aluminium: Y
Glass: Y
Plastic: Y
Bimetal: Y
Hours of Operation: Mon - Fri 8:00 am - 4:00 pm; Sat - Sun 8:00 am - 2:00 pm
Organization ID: 19249
Organization Name: Burrtec Waste Industries Inc

NPDES:

Name: RA NELSON MRF TRANSFER STATION
Address: 1830 AGUA MANSÁ RD
City,State,Zip: RIVERSIDE, CA 92509
Facility Status: Active
NPDES Number: CAS000001
Region: 8
Agency Number: 0
Regulatory Measure ID: 359176
Place ID: Not reported
Order Number: 97-03-DWQ
WDID: 8 331021996
Regulatory Measure Type: Enrollee
Program Type: Industrial
Adoption Date Of Regulatory Measure: Not reported
Effective Date Of Regulatory Measure: 01/14/2009
Termination Date Of Regulatory Measure: Not reported
Expiration Date Of Regulatory Measure: Not reported
Discharge Address: 9890 Cherry Avenue

Map ID
Direction
Distance
Elevation

MAP FINDINGS

Site

Database(s)

EDR ID Number
EPA ID Number

AGUA MANSA MRF LLC (Continued)

S108199310

Discharge Name: Agua Mansa MRF LLC
Discharge City: Fontana
Discharge State: California
Discharge Zip: 92335
Status: Not reported
Status Date: Not reported
Operator Name: Not reported
Operator Address: Not reported
Operator City: Not reported
Operator State: Not reported
Operator Zip: Not reported

NPDES as of 03/2018:

NPDES Number: Not reported
Status: Not reported
Agency Number: Not reported
Region: 8
Regulatory Measure ID: 359176
Order Number: Not reported
Regulatory Measure Type: Industrial
Place ID: Not reported
WDID: 8 331021996
Program Type: Not reported
Adoption Date Of Regulatory Measure: Not reported
Effective Date Of Regulatory Measure: Not reported
Expiration Date Of Regulatory Measure: Not reported
Termination Date Of Regulatory Measure: Not reported
Discharge Name: Not reported
Discharge Address: Not reported
Discharge City: Not reported
Discharge State: Not reported
Discharge Zip: Not reported
Received Date: 12/30/2008
Processed Date: 01/14/2009
Status: Active
Status Date: 01/14/2009
Place Size: 22.03
Place Size Unit: Acres
Contact: Nick Burciaga
Contact Title: Division Manager
Contact Phone: 951-786-0655
Contact Phone Ext: Not reported
Contact Email: nburciaga@burrtec.com
Operator Name: Agua Mansa MRF LLC
Operator Address: 9890 Cherry Avenue
Operator City: Fontana
Operator State: California
Operator Zip: 92335
Operator Contact: Gary Koontz
Operator Contact Title: Facility Project Manager
Operator Contact Phone: 909-429-4200
Operator Contact Phone Ext: Not reported
Operator Contact Email: gkoontz@burrtec.com
Operator Type: Private Business
Developer: Not reported
Developer Address: Not reported
Developer City: Not reported
Developer State: California

Map ID
Direction
Distance
Elevation

MAP FINDINGS

Site

Database(s)

EDR ID Number
EPA ID Number

AGUA MANSA MRF LLC (Continued)

S108199310

Developer Zip: Not reported
Developer Contact: Not reported
Developer Contact Title: Not reported
Constype Linear Utility Ind: Not reported
Emergency Phone: 909-714-8158
Emergency Phone Ext: Not reported
Constype Above Ground Ind: Not reported
Constype Below Ground Ind: Not reported
Constype Cable Line Ind: Not reported
Constype Comm Line Ind: Not reported
Constype Commercial Ind: Not reported
Constype Electrical Line Ind: Not reported
Constype Gas Line Ind: Not reported
Constype Industrial Ind: Not reported
Constype Other Description: Not reported
Constype Other Ind: Not reported
Constype Recons Ind: Not reported
Constype Residential Ind: Not reported
Constype Transport Ind: Not reported
Constype Utility Description: Not reported
Constype Utility Ind: Not reported
Constype Water Sewer Ind: Not reported
Dir Discharge Uswater Ind: N
Receiving Water Name: Santa Ana River
Certifier: Gary Koontz
Certifier Title: Facility Project Manager
Certification Date: 04-MAR-15
Primary Sic: 4212-Local Trucking Without Storage
Secondary Sic: Not reported
Tertiary Sic: 2875-Fertilizers, Mixing Only

NPDES Number: CAS000001
Status: Active
Agency Number: 0
Region: 8
Regulatory Measure ID: 359176
Order Number: 97-03-DWQ
Regulatory Measure Type: Enrollee
Place ID: Not reported
WDID: 8 331021996
Program Type: Industrial
Adoption Date Of Regulatory Measure: Not reported
Effective Date Of Regulatory Measure: 01/14/2009
Expiration Date Of Regulatory Measure: Not reported
Termination Date Of Regulatory Measure: Not reported
Discharge Name: Agua Mansa MRF LLC
Discharge Address: 9890 Cherry Avenue
Discharge City: Fontana
Discharge State: California
Discharge Zip: 92335
Received Date: Not reported
Processed Date: Not reported
Status: Not reported
Status Date: Not reported
Place Size: Not reported
Place Size Unit: Not reported
Contact: Not reported

Map ID
Direction
Distance
Elevation

MAP FINDINGS

Site

Database(s)

EDR ID Number
EPA ID Number

AGUA MANSA MRF LLC (Continued)

S108199310

Contact Title: Not reported
Contact Phone: Not reported
Contact Phone Ext: Not reported
Contact Email: Not reported
Operator Name: Not reported
Operator Address: Not reported
Operator City: Not reported
Operator State: Not reported
Operator Zip: Not reported
Operator Contact: Not reported
Operator Contact Title: Not reported
Operator Contact Phone: Not reported
Operator Contact Phone Ext: Not reported
Operator Contact Email: Not reported
Operator Type: Not reported
Developer: Not reported
Developer Address: Not reported
Developer City: Not reported
Developer State: Not reported
Developer Zip: Not reported
Developer Contact: Not reported
Developer Contact Title: Not reported
Constype Linear Utility Ind: Not reported
Emergency Phone: Not reported
Emergency Phone Ext: Not reported
Constype Above Ground Ind: Not reported
Constype Below Ground Ind: Not reported
Constype Cable Line Ind: Not reported
Constype Comm Line Ind: Not reported
Constype Commercial Ind: Not reported
Constype Electrical Line Ind: Not reported
Constype Gas Line Ind: Not reported
Constype Industrial Ind: Not reported
Constype Other Description: Not reported
Constype Other Ind: Not reported
Constype Recons Ind: Not reported
Constype Residential Ind: Not reported
Constype Transport Ind: Not reported
Constype Utility Description: Not reported
Constype Utility Ind: Not reported
Constype Water Sewer Ind: Not reported
Dir Discharge Uswater Ind: Not reported
Receiving Water Name: Not reported
Certifier: Not reported
Certifier Title: Not reported
Certification Date: Not reported
Primary Sic: Not reported
Secondary Sic: Not reported
Tertiary Sic: Not reported

Name: RA NELSON MRF TRANSFER STATION
Address: 1830 AGUA MANSA RD
City,State,Zip: RIVERSIDE, CA 92509
Facility Status: Not reported
NPDES Number: Not reported
Region: Not reported

Map ID
Direction
Distance
Elevation

MAP FINDINGS

Site

Database(s)

EDR ID Number
EPA ID Number

AGUA MANSA MRF LLC (Continued)

S108199310

Agency Number: Not reported
Regulatory Measure ID: Not reported
Place ID: Not reported
Order Number: Not reported
WDID: 8 331021996
Regulatory Measure Type: Industrial
Program Type: Not reported
Adoption Date Of Regulatory Measure: Not reported
Effective Date Of Regulatory Measure: Not reported
Termination Date Of Regulatory Measure: Not reported
Expiration Date Of Regulatory Measure: Not reported
Discharge Address: Not reported
Discharge Name: Not reported
Discharge City: Not reported
Discharge State: Not reported
Discharge Zip: Not reported
Status: Active
Status Date: 01/14/2009
Operator Name: Agua Mansa MRF LLC
Operator Address: 9890 Cherry Avenue
Operator City: Fontana
Operator State: California
Operator Zip: 92335

NPDES as of 03/2018:

NPDES Number: Not reported
Status: Not reported
Agency Number: Not reported
Region: 8
Regulatory Measure ID: 359176
Order Number: Not reported
Regulatory Measure Type: Industrial
Place ID: Not reported
WDID: 8 331021996
Program Type: Not reported
Adoption Date Of Regulatory Measure: Not reported
Effective Date Of Regulatory Measure: Not reported
Expiration Date Of Regulatory Measure: Not reported
Termination Date Of Regulatory Measure: Not reported
Discharge Name: Not reported
Discharge Address: Not reported
Discharge City: Not reported
Discharge State: Not reported
Discharge Zip: Not reported
Received Date: 12/30/2008
Processed Date: 01/14/2009
Status: Active
Status Date: 01/14/2009
Place Size: 22.03
Place Size Unit: Acres
Contact: Nick Burciaga
Contact Title: Division Manager
Contact Phone: 951-786-0655
Contact Phone Ext: Not reported
Contact Email: nburciaga@burrtec.com
Operator Name: Agua Mansa MRF LLC
Operator Address: 9890 Cherry Avenue
Operator City: Fontana

Map ID
Direction
Distance
Elevation

MAP FINDINGS

Site

Database(s)

EDR ID Number
EPA ID Number

AGUA MANSA MRF LLC (Continued)

S108199310

Operator State: California
Operator Zip: 92335
Operator Contact: Gary Koontz
Operator Contact Title: Facility Project Manager
Operator Contact Phone: 909-429-4200
Operator Contact Phone Ext: Not reported
Operator Contact Email: gkoontz@burrtec.com
Operator Type: Private Business
Developer: Not reported
Developer Address: Not reported
Developer City: Not reported
Developer State: California
Developer Zip: Not reported
Developer Contact: Not reported
Developer Contact Title: Not reported
Constype Linear Utility Ind: Not reported
Emergency Phone: 909-714-8158
Emergency Phone Ext: Not reported
Constype Above Ground Ind: Not reported
Constype Below Ground Ind: Not reported
Constype Cable Line Ind: Not reported
Constype Comm Line Ind: Not reported
Constype Commercial Ind: Not reported
Constype Electrical Line Ind: Not reported
Constype Gas Line Ind: Not reported
Constype Industrial Ind: Not reported
Constype Other Description: Not reported
Constype Other Ind: Not reported
Constype Recons Ind: Not reported
Constype Residential Ind: Not reported
Constype Transport Ind: Not reported
Constype Utility Description: Not reported
Constype Utility Ind: Not reported
Constype Water Sewer Ind: Not reported
Dir Discharge Uswater Ind: N
Receiving Water Name: Santa Ana River
Certifier: Gary Koontz
Certifier Title: Facility Project Manager
Certification Date: 04-MAR-15
Primary Sic: 4212-Local Trucking Without Storage
Secondary Sic: Not reported
Tertiary Sic: 2875-Fertilizers, Mixing Only

NPDES Number: CAS000001
Status: Active
Agency Number: 0
Region: 8
Regulatory Measure ID: 359176
Order Number: 97-03-DWQ
Regulatory Measure Type: Enrollee
Place ID: Not reported
WDID: 8 331021996
Program Type: Industrial
Adoption Date Of Regulatory Measure: Not reported
Effective Date Of Regulatory Measure: 01/14/2009
Expiration Date Of Regulatory Measure: Not reported
Termination Date Of Regulatory Measure: Not reported

Map ID
Direction
Distance
Elevation

MAP FINDINGS

Site

Database(s)

EDR ID Number
EPA ID Number

AGUA MANSA MRF LLC (Continued)

S108199310

Discharge Name: Agua Mansa MRF LLC
Discharge Address: 9890 Cherry Avenue
Discharge City: Fontana
Discharge State: California
Discharge Zip: 92335
Received Date: Not reported
Processed Date: Not reported
Status: Not reported
Status Date: Not reported
Place Size: Not reported
Place Size Unit: Not reported
Contact: Not reported
Contact Title: Not reported
Contact Phone: Not reported
Contact Phone Ext: Not reported
Contact Email: Not reported
Operator Name: Not reported
Operator Address: Not reported
Operator City: Not reported
Operator State: Not reported
Operator Zip: Not reported
Operator Contact: Not reported
Operator Contact Title: Not reported
Operator Contact Phone: Not reported
Operator Contact Phone Ext: Not reported
Operator Contact Email: Not reported
Operator Type: Not reported
Developer: Not reported
Developer Address: Not reported
Developer City: Not reported
Developer State: Not reported
Developer Zip: Not reported
Developer Contact: Not reported
Developer Contact Title: Not reported
Constype Linear Utility Ind: Not reported
Emergency Phone: Not reported
Emergency Phone Ext: Not reported
Constype Above Ground Ind: Not reported
Constype Below Ground Ind: Not reported
Constype Cable Line Ind: Not reported
Constype Comm Line Ind: Not reported
Constype Commercial Ind: Not reported
Constype Electrical Line Ind: Not reported
Constype Gas Line Ind: Not reported
Constype Industrial Ind: Not reported
Constype Other Description: Not reported
Constype Other Ind: Not reported
Constype Recons Ind: Not reported
Constype Residential Ind: Not reported
Constype Transport Ind: Not reported
Constype Utility Description: Not reported
Constype Utility Ind: Not reported
Constype Water Sewer Ind: Not reported
Dir Discharge Uswater Ind: Not reported
Receiving Water Name: Not reported
Certifier: Not reported
Certifier Title: Not reported

Map ID
Direction
Distance
Elevation

MAP FINDINGS

Site

Database(s)

EDR ID Number
EPA ID Number

AGUA MANSÁ MRF LLC (Continued)

S108199310

Certification Date: Not reported
Primary Sic: Not reported
Secondary Sic: Not reported
Tertiary Sic: Not reported

PROC:

Name: AGUA MANSÁ MRF LLC
Address: 1830 AGUA MANSÁ RD
City,State,Zip: RIVERSIDE, CA 92509
Reg Id: 26414
Cert Id: PR0399
Organization Id: Not reported
Organization Name: Agua Mansa MRF LLC
Mailing Address: 1830 Agua Mansa Rd
Mailing City: Riverside
Mailing State: CA
Mailing Zip Code: 92509
Website: Not reported
Email: Not reported
Phone Number: (909) 743-6319
Rural: N/A
Operation Begin Date: 03/01/2005
Aluminium: Not reported
Glass: Not reported
Plastic: Not reported
Bimetal: Not reported
Hours of Operation: Mon - Fri 8:00 am - 4:00 pm; Sat - Sun 8:00 am - 2:00 pm

CIWQS:

Name: AGUA MANSÁ MRF LLC
Address: 1830 AGUA MANSÁ RD
City,State,Zip: RIVERSIDE, CA 92509
Agency: Agua Mansa MRF LLC
Agency Address: 9890 Cherry Avenue, Fontana, CA 92335
Place/Project Type: Industrial - Local Trucking Without Storage
SIC/NAICS: 4212(+)
Region: 8
Program: INDSTW
Regulatory Measure Status: Terminated
Regulatory Measure Type: Storm water industrial
Order Number: 2014-0057-DWQ
WDID: 8 331013842
NPDES Number: CAS000001
Adoption Date: 01/01/1900
Effective Date: 03/26/1998
Termination Date: 06/21/2005
Expiration/Review Date: 01/01/1900
Design Flow: Not reported
Major/Minor: Not reported
Complexity: Not reported
TTWQ: Not reported
Enforcement Actions within 5 years: 0
Violations within 5 years: 0
Latitude: 34.02083
Longitude: -117.38558

Map ID
Direction
Distance
Elevation

MAP FINDINGS

Site

Database(s)

EDR ID Number
EPA ID Number

AGUA MANSA MRF LLC (Continued)

S108199310

CERS:

Name: RA NELSON MRF TRANSFER STATION
Address: 1830 AGUA MANSA RD
City,State,Zip: RIVERSIDE, CA 92509
Site ID: 540287
CERS ID: 731185
CERS Description: Industrial Facility Storm Water

Violations:

Site ID: 540287
Site Name: RA Nelson MRF Transfer Station
Violation Date: 08-03-2009
Citation: 2014-0057-DWQ - Industrial General Permit
Violation Description: SW - Late Report
Violation Notes: Annual Report Non-Compliance Issue(s) inspection Late Report: Failure to submit 2008-2009 annual report by July 1, 2009 deadline Regional Board staff extended the submission date from July 1 to 4PM on August 3 of 2009. The annual report 1st Notice of Non-Compliance was sent out for this site, since the report was not received before this extended deadline. Sending the 1st Notice of Non-Compliance letter
Violation Division: Water Boards
Violation Program: INDSTW
Violation Source: SMARTS

Evaluation:

Eval General Type: Compliance Evaluation Inspection
Eval Date: 09-25-2014
Violations Found: No
Eval Type: Industrial Storm Water Compliance Evaluation
Eval Notes: Upon arrival, Staff checked the SWPPP for the site which was updated in July of this year. The BMPs were checked and verified during the inspection. The site is used for parking and maintenance of trucks. It is also a material recovery facility (MRF). All activities for the truck maintenance are performed indoors. A berm is created at the entrance to the maintenance building that does not allow discharge from the building. The MRF is also indoors (except greenwaste) and is equipped with a berm to contain any runoff. The facility has multiple outfalls that were protected by fiber rolls. The discharge from the site is routed into 4 underground basins (basins are created with a fabric filter and about 6 feet of rock aggregate over it and then buried, such as an infiltration gallery). The drains from the site flow into the basins and can infiltrate. There is no discharge from the facility unless the capacity of the basins is reached and storm water can flow from the top of the basin to the storm drain. All storm drains were equipped with a filtration basket to remove pollutants and debris. The ingress/egress of the site was equipped with a metal grate to avoid tracking, and a trench that is connected to the basins. Therefore no runoff can leave the site from the entrance. Overall, the site is in good shape and in compliance.
Eval Division: Water Boards
Eval Program: INDSTW
Eval Source: SMARTS

Eval General Type: Compliance Evaluation Inspection
Eval Date: 12-27-2017
Violations Found: No
Eval Type: Industrial Storm Water Compliance Evaluation

Map ID
Direction
Distance
Elevation

MAP FINDINGS

Site

Database(s)

EDR ID Number
EPA ID Number

AGUA MANSA MRF LLC (Continued)

S108199310

Eval Notes: Please see the inspection report in the attachments.
Eval Division: Water Boards
Eval Program: INDSTW
Eval Source: SMARTS

Enforcement Action:

Site ID: 540287
Site Name: RA Nelson MRF Transfer Station
Site Address: 1830 AGUA MANSA RD
Site City: RIVERSIDE
Site Zip: 92509
Enf Action Date: 08-03-2009
Enf Action Type: Industrial Storm Water Enforcement
Enf Action Description: Industrial Storm Water Enforcement
Enf Action Notes: Annual Report Non-Compliance Issue(s) inspection Late Report: Failure to submit 2008-2009 annual report by July 1, 2009 deadline Regional Board staff extended the submission date from July 1 to 4PM on August 3 of 2009. The annual report 1st Notice of Non-Compliance was sent out for this site, since the report was not received before this extended deadline. Sending the 1st Notice of Non-Compliance letter
Enf Action Division: Water Boards
Enf Action Program: INDSTW
Enf Action Source: SMARTS

Affiliation:

Affiliation Type Desc: Owner/Operator
Entity Name: Agua Mansa MRF LLC
Entity Title: Operator
Affiliation Address: 9890 Cherry Avenue
Affiliation City: Fontana
Affiliation State: CA
Affiliation Country: Not reported
Affiliation Zip: 92335
Affiliation Phone: Not reported

Name: ROBERT A NELSON TRANSFER STATION & MRF
Address: 1830 AGUA MANSA RD
City,State,Zip: RIVERSIDE, CA
Site ID: 511444
CERS ID: 33-AA-0258
CERS Description: Solid Waste and Recycle Sites

Affiliation:

Affiliation Type Desc: Legal Owner
Entity Name: Riverside County Dept. of Waste Resource
Entity Title: Not reported
Affiliation Address: Hans W. Kernkamp14310 Frederick St.
Affiliation City: Moreno Valley
Affiliation State: CA
Affiliation Country: Not reported
Affiliation Zip: 92553
Affiliation Phone: 9514863200

Affiliation Type Desc: Legal Operator
Entity Name: Agua Mansa MRF, LLC
Entity Title: Not reported

Map ID
Direction
Distance
Elevation

MAP FINDINGS

Site

Database(s)

EDR ID Number
EPA ID Number

AGUA MANSÁ MRF LLC (Continued)

S108199310

Affiliation Address: Not reported
Affiliation City: Fontana
Affiliation State: CA
Affiliation Country: Not reported
Affiliation Zip: 92335
Affiliation Phone: 9517860655

**C10
NE
< 1/8
0.079 mi.
418 ft.**

**CWI
1830 AGUA MANSÁ RD
RIVERSIDE, CA 92509
Site 2 of 7 in cluster C**

**RCRA NonGen / NLR 1025878273
N/A**

**Relative:
Lower
Actual:
894 ft.
Client Plot**

RCRA NonGen / NLR:
Date Form Received by Agency: 2004-12-14 00:00:00.0
Handler Name: CWI
Handler Address: 1830 AGUA MANSÁ RD
Handler City,State,Zip: RIVERSIDE, CA 92509
EPA ID: CAP000009123
Contact Name: RELICIANO URICETIA
Contact Address: Not reported
Contact City,State,Zip: Not reported
Contact Telephone: 909-625-6645
Contact Fax: Not reported
Contact Email: Not reported
Contact Title: Not reported
EPA Region: 09
Land Type: Not reported
Federal Waste Generator Description: Not reported
Non-Notifier: Not reported
Biennial Report Cycle: Not reported
Accessibility: Not reported
Active Site Indicator: Not reported
State District Owner: Not reported
State District: Not reported
Mailing Address: 1830 AGUA MANSÁ RD
Mailing City,State,Zip: RIVERSIDE, CA 92509
Owner Name: Not reported
Owner Type: Not reported
Operator Name: Not reported
Operator Type: Not reported
Short-Term Generator Activity: No
Importer Activity: No
Mixed Waste Generator: No
Transporter Activity: No
Transfer Facility Activity: No
Recycler Activity with Storage: No
Small Quantity On-Site Burner Exemption: No
Smelting Melting and Refining Furnace Exemption: No
Underground Injection Control: No
Off-Site Waste Receipt: No
Universal Waste Indicator: No
Universal Waste Destination Facility: No
Federal Universal Waste: No
Active Site Fed-Reg Treatment Storage and Disposal Facility: Not reported
Active Site Converter Treatment storage and Disposal Facility: Not reported
Active Site State-Reg Treatment Storage and Disposal Facility: Not reported

Map ID
 Direction
 Distance
 Elevation

MAP FINDINGS

Site

Database(s)

EDR ID Number
 EPA ID Number

CWI (Continued)

1025878273

Active Site State-Reg Handler: ---
 Federal Facility Indicator: Not reported
 Hazardous Secondary Material Indicator: N
 Sub-Part K Indicator: Not reported
 Commercial TSD Indicator: No
 Treatment Storage and Disposal Type: Not reported
 2018 GPRA Permit Baseline: Not on the Baseline
 2018 GPRA Renewals Baseline: Not on the Baseline
 Permit Renewals Workload Universe: Not reported
 Permit Workload Universe: Not reported
 Permit Progress Universe: Not reported
 Post-Closure Workload Universe: Not reported
 Closure Workload Universe: Not reported
 202 GPRA Corrective Action Baseline: No
 Corrective Action Workload Universe: No
 Subject to Corrective Action Universe: No
 Non-TSDs Where RCRA CA has Been Imposed Universe: No
 TSDs Potentially Subject to CA Under 3004 (u)/(v) Universe: No
 TSDs Only Subject to CA under Discretionary Auth Universe: No
 Corrective Action Priority Ranking: No NCAPS ranking
 Environmental Control Indicator: No
 Institutional Control Indicator: No
 Human Exposure Controls Indicator: N/A
 Groundwater Controls Indicator: N/A
 Operating TSDF Universe: Not reported
 Full Enforcement Universe: Not reported
 Significant Non-Complier Universe: No
 Unaddressed Significant Non-Complier Universe: No
 Addressed Significant Non-Complier Universe: No
 Significant Non-Complier With a Compliance Schedule Universe: No
 Financial Assurance Required: Not reported
 Handler Date of Last Change: 2005-01-07 14:24:24.0
 Recognized Trader-Importer: No
 Recognized Trader-Exporter: No
 Importer of Spent Lead Acid Batteries: No
 Exporter of Spent Lead Acid Batteries: No
 Recycler Activity Without Storage: No
 Manifest Broker: No
 Sub-Part P Indicator: No

Historic Generators:

Receive Date: 2004-12-14 00:00:00.0
 Handler Name: CWI
 Federal Waste Generator Description: Not reported
 State District Owner: Not reported
 Large Quantity Handler of Universal Waste: No
 Recognized Trader Importer: No
 Recognized Trader Exporter: No
 Spent Lead Acid Battery Importer: No
 Spent Lead Acid Battery Exporter: No
 Current Record: Yes
 Non Storage Recycler Activity: Not reported
 Electronic Manifest Broker: Not reported

List of NAICS Codes and Descriptions:

Map ID
Direction
Distance
Elevation

MAP FINDINGS

Site

Database(s)

EDR ID Number
EPA ID Number

CWI (Continued)

1025878273

NAICS Codes: No NAICS Codes Found

Facility Has Received Notices of Violations:
Violations: No Violations Found

Evaluation Action Summary:
Evaluations: No Evaluations Found

C11
NE
< 1/8
0.081 mi.
426 ft.

DNB ENGINEERING INC
1830 AGUA MANSA RD
RIVERSIDE, CA 92509
Site 3 of 7 in cluster C

HAZNET **S112978280**
LDS **N/A**
HWTS
SWF/LF

Relative:
Lower

SWF/LF (SWIS):

Actual:
894 ft.

Client Plot

Name: AGUA MANSA GREENWASTE OPERATION
Address: 1830 AGUA MANSA ROAD
City,State,Zip: RIVERSIDE, CA 92509
Region: STATE
Facility ID: 33-AA-0306
SWIS Number: 33-AA-0306
Point of Contact: Theodore Tasiopoulos
Is Archived: Yes
Is Closed Illegal Abandoned: No
Is Site Inert Debris Engineered Fill: No
Is Financial Assurances Responsible: No
Absorbed On: Not reported
Operational Status: Absorbed
Absorbed By: Not reported
Closed Illegal Abandoned Category: Not reported
EPA Federal Registry ID: Not reported
ARB District: South Coast
SWRCB Region: Santa Ana
Local Government: Riverside
Reporting Agency Legal Name: County of Riverside
Reporting Agency Department: Department of Environmental Health
Enforcing Agency Legal Name: County of Riverside
Enforcing Agency Department: Department of Environmental Health
Regulation Status: Notification

Operator:

SWIS Number: 33-AA-0306
Site Name: Agua Mansa Greenwaste Operation
Site Operational Status: Absorbed
Site Type: Non-Disposal Only
Site Regulatory Status: Notification
Latitude: 34.02225
Longitude: -117.38113
Is Archived: Yes
Operator: Agua Mansa MRF, LLC
Started On: 8/16/2006
Contact Name: Not reported
Contact Title: Not reported
Contact Email: Not reported
Contact Phone: (951) 786-0544
Street Address: 1830 Agua Mansa Rd

Map ID
Direction
Distance
Elevation

MAP FINDINGS

Site

Database(s)

EDR ID Number
EPA ID Number

DNB ENGINEERING INC (Continued)

S112978280

Operator City: Riverside
Operator State: CA
Operator Zip: 92509

Waste:

SWIS Number: 33-AA-0306
Site Name: Agua Mansa Greenwaste Operation
Activity: Green Material Composting Operation
Waste Type: Green Materials
Site Is Archived: Yes
Site Operational Status: Absorbed
Site Regulatory Status: Notification
Site Type: Non-Disposal Only
Point of Contact: Theodore Tasiopoulos
Activity Is Archived: Yes
Activity Operational Status: Absorbed
Activity Regulatory Status: Notification
Activity Category: Composting
Activity Classification: Solid Waste Operation

SWIS Number: 33-AA-0306
Site Name: Agua Mansa Greenwaste Operation
Activity: Green Material Composting Operation
Waste Type: Wood waste
Site Is Archived: Yes
Site Operational Status: Absorbed
Site Regulatory Status: Notification
Site Type: Non-Disposal Only
Point of Contact: Theodore Tasiopoulos
Activity Is Archived: Yes
Activity Operational Status: Absorbed
Activity Regulatory Status: Notification
Activity Category: Composting
Activity Classification: Solid Waste Operation

Name: R.A. NELSON MRF/TS PILOT FOOD/GREEN WAST
Address: 1830 AGUA MANSA ROAD
City,State,Zip: RIVERSIDE, CA 92509
Region: STATE
Facility ID: 33-AA-0319
SWIS Number: 33-AA-0319
Point of Contact: Theodore Tasiopoulos
Is Archived: Yes
Is Closed Illegal Abandoned: No
Is Site Inert Debris Engineered Fill: No
Is Financial Assurances Responsible: No
Absorbed On: Not reported
Operational Status: Closed
Absorbed By: Not reported
Closed Illegal Abandoned Category: Not reported
EPA Federal Registry ID: Not reported
ARB District: South Coast
SWRCB Region: Santa Ana
Local Government: Riverside
Reporting Agency Legal Name: County of Riverside
Reporting Agency Department: Department of Environmental Health

Map ID
Direction
Distance
Elevation

MAP FINDINGS

Site

Database(s)

EDR ID Number
EPA ID Number

DNB ENGINEERING INC (Continued)

S112978280

Enforcing Agency Legal Name: County of Riverside
Enforcing Agency Department: Department of Environmental Health
Regulation Status: Notification

Operator:

SWIS Number: 33-AA-0319
Site Name: R.A. Nelson MRF/TS Pilot Food/Green Waste
Site Operational Status: Closed
Site Type: Non-Disposal Only
Site Regulatory Status: Notification
Latitude: 34.02261
Longitude: -117.38004
Is Archived: Yes
Operator: Agua Mansa MRF, LLC
Started On: 4/5/2010
Contact Name: Eric D. Herbert
Contact Title: Vice-President
Contact Email: Not reported
Contact Phone: (951) 786-0655
Street Address: 9890 Cherry Ave
Operator City: Fontana
Operator State: CA
Operator Zip: 92335

Waste:

SWIS Number: 33-AA-0319
Site Name: R.A. Nelson MRF/TS Pilot Food/Green Waste
Activity: Research Composting Operation
Waste Type: Food Wastes
Site Is Archived: Yes
Site Operational Status: Closed
Site Regulatory Status: Notification
Site Type: Non-Disposal Only
Point of Contact: Theodore Tasiopoulos
Activity Is Archived: Yes
Activity Operational Status: Closed
Activity Regulatory Status: Notification
Activity Category: Composting
Activity Classification: Solid Waste Operation

SWIS Number: 33-AA-0319
Site Name: R.A. Nelson MRF/TS Pilot Food/Green Waste
Activity: Research Composting Operation
Waste Type: Green Materials
Site Is Archived: Yes
Site Operational Status: Closed
Site Regulatory Status: Notification
Site Type: Non-Disposal Only
Point of Contact: Theodore Tasiopoulos
Activity Is Archived: Yes
Activity Operational Status: Closed
Activity Regulatory Status: Notification
Activity Category: Composting
Activity Classification: Solid Waste Operation

SWIS Number: 33-AA-0319
Site Name: R.A. Nelson MRF/TS Pilot Food/Green Waste

Map ID
Direction
Distance
Elevation

MAP FINDINGS

Site

Database(s)

EDR ID Number
EPA ID Number

DNB ENGINEERING INC (Continued)

S112978280

Activity: Research Composting Operation
Waste Type: Food Wastes
Site Is Archived: Yes
Site Operational Status: Closed
Site Regulatory Status: Notification
Site Type: Non-Disposal Only
Point of Contact: Theodore Tasiopoulos
Activity Is Archived: Yes
Activity Operational Status: Active
Activity Regulatory Status: Notification
Activity Category: Composting
Activity Classification: Solid Waste Operation

SWIS Number: 33-AA-0319
Site Name: R.A. Nelson MRF/TS Pilot Food/Green Waste
Activity: Research Composting Operation
Waste Type: Green Materials
Site Is Archived: Yes
Site Operational Status: Closed
Site Regulatory Status: Notification
Site Type: Non-Disposal Only
Point of Contact: Theodore Tasiopoulos
Activity Is Archived: Yes
Activity Operational Status: Active
Activity Regulatory Status: Notification
Activity Category: Composting
Activity Classification: Solid Waste Operation

LDS:

Name: R.A. NELSON TRANSFER STATION MRF COMPOSTING FACILITY
Address: 1830 AGUA MANSA ROAD
City,State,Zip: RIVERSIDE, CA 92507

Global Id: T10000016830
Latitude: 34.02197
Longitude: -117.3812
Case Type: Land Disposal Site
Status: Open - Proposed
Status Date: 01/20/2021
Lead Agency: SANTA ANA RWQCB (REGION 8)
Caseworker: JPL
Local Agency: Not reported
RB Case Number: Not reported
LOC Case Number: Not reported
File Location: Not reported
Potential Media Affect: Not reported
EDR Link ID: T10000016830
Potential Contaminants of Concern: Not reported
Site History: The proposed composting facility at the R.A. Nelson Transfer Station MRF is under construction and is anticipated to begin operations in Spring 2021.

[Click here to access the California GeoTracker records for this facility:](#)

Map ID
Direction
Distance
Elevation

MAP FINDINGS

Site

Database(s)

EDR ID Number
EPA ID Number

DNB ENGINEERING INC (Continued)

S112978280

HAZNET:

Name: DNB ENGINEERING INC
Address: 1830 AGUA MANSA RD
Address 2: Not reported
City,State,Zip: RIVERSIDE, CA 925092404
Contact: ALLEN BROADDUS
Telephone: 9516372630
Mailing Name: Not reported
Mailing Address: 5969 ROBINSON AVE

Year: 2009
Gepaid: CAC002642950
TSD EPA ID: Not reported
CA Waste Code: 461 - Paint sludge
Disposal Method: H141 - Storage, Bulking, And/Or Transfer Off Site--No
Treatment/Reovery (H010-H129) Or (H131-H135)
Tons: 0.15

Year: 2009
Gepaid: CAC002642950
TSD EPA ID: Not reported
CA Waste Code: 181 - Other inorganic solid waste
Disposal Method: H141 - Storage, Bulking, And/Or Transfer Off Site--No
Treatment/Reovery (H010-H129) Or (H131-H135)
Tons: 0.0175

Year: 2009
Gepaid: CAC002642950
TSD EPA ID: Not reported
CA Waste Code: 181 - Other inorganic solid waste
Disposal Method: H141 - Storage, Bulking, And/Or Transfer Off Site--No
Treatment/Reovery (H010-H129) Or (H131-H135)
Tons: 0.0175

Year: 2009
Gepaid: CAC002642950
TSD EPA ID: Not reported
CA Waste Code: 461 - Paint sludge
Disposal Method: H141 - Storage, Bulking, And/Or Transfer Off Site--No
Treatment/Reovery (H010-H129) Or (H131-H135)
Tons: 0.15

Additional Info:

Year: 2009
Gen EPA ID: CAC002642950

Shipment Date: 20090306
Creation Date: 7/20/2009 18:30:33
Receipt Date: 20090624
Manifest ID: 002820101FLE
Trans EPA ID: CAR000177576
Trans Name: DOUBLE BARREL ENVIRONMENTAL SERVICES
Trans 2 EPA ID: CAD983649880
Trans 2 Name: GENERAL ENVIRONMENTAL MANAGEMENT
TSDF EPA ID: Not reported

Map ID
Direction
Distance
Elevation

MAP FINDINGS

Site

Database(s)

EDR ID Number
EPA ID Number

DNB ENGINEERING INC (Continued)

S112978280

Trans Name: GEM RANCHO CORDOVA LLC
TSDf Alt EPA ID: Not reported
TSDf Alt Name: Not reported
Waste Code Description: 461 - Paint sludge
RCRA Code: D001
Meth Code: H141 - Storage, Bulking, And/Or Transfer Off Site--No Treatment/Reovery (H010-H129) Or (H131-H135)
Quantity Tons: 0.15
Waste Quantity: 300
Quantity Unit: P
Additional Code 1: Not reported
Additional Code 2: Not reported
Additional Code 3: Not reported
Additional Code 4: Not reported
Additional Code 5: Not reported

Shipment Date: 20090306
Creation Date: 7/20/2009 18:30:33
Receipt Date: 20090624
Manifest ID: 002820101FLE
Trans EPA ID: CAR000177576
Trans Name: DOUBLE BARREL ENVIRONMENTAL SERVICES
Trans 2 EPA ID: CAD983649880
Trans 2 Name: GENERAL ENVIRONMENTAL MANAGEMENT
TSDf EPA ID: Not reported
Trans Name: GEM RANCHO CORDOVA LLC
TSDf Alt EPA ID: Not reported
TSDf Alt Name: Not reported
Waste Code Description: 181 - Other inorganic solid waste Organics
RCRA Code: D002
Meth Code: H141 - Storage, Bulking, And/Or Transfer Off Site--No Treatment/Reovery (H010-H129) Or (H131-H135)
Quantity Tons: 0.005
Waste Quantity: 10
Quantity Unit: P
Additional Code 1: Not reported
Additional Code 2: Not reported
Additional Code 3: Not reported
Additional Code 4: Not reported
Additional Code 5: Not reported

Shipment Date: 20090306
Creation Date: 7/20/2009 18:30:33
Receipt Date: 20090624
Manifest ID: 002820101FLE
Trans EPA ID: CAR000177576
Trans Name: DOUBLE BARREL ENVIRONMENTAL SERVICES
Trans 2 EPA ID: CAD983649880
Trans 2 Name: GENERAL ENVIRONMENTAL MANAGEMENT
TSDf EPA ID: Not reported
Trans Name: GEM RANCHO CORDOVA LLC
TSDf Alt EPA ID: Not reported
TSDf Alt Name: Not reported
Waste Code Description: 181 - Other inorganic solid waste Organics
RCRA Code: Not reported
Meth Code: H141 - Storage, Bulking, And/Or Transfer Off Site--No Treatment/Reovery (H010-H129) Or (H131-H135)

Map ID
Direction
Distance
Elevation

MAP FINDINGS

Site

Database(s)

EDR ID Number
EPA ID Number

DNB ENGINEERING INC (Continued)

S112978280

Quantity Tons: 0.0125
Waste Quantity: 25
Quantity Unit: P
Additional Code 1: Not reported
Additional Code 2: Not reported
Additional Code 3: Not reported
Additional Code 4: Not reported
Additional Code 5: Not reported

HWTS:

Name: DNB ENGINEERING INC
Address: 1830 AGUA MANSA RD
Address 2: Not reported
City,State,Zip: RIVERSIDE, CA 925092404
EPA ID: CAC002642950
Inactive Date: 12/01/2009
Create Date: 06/03/2009
Last Act Date: 01/20/2010
Mailing Name: Not reported
Mailing Address: 5969 ROBINSON AVE
Mailing Address 2: Not reported
Mailing City,State,Zip: RIVERSIDE, CA 925038620
Owner Name: DNB ENGINEERING INC
Owner Address: 5969 ROBINSON AVE
Owner Address 2: Not reported
Owner City,State,Zip: RIVERSIDE, CA 925038620
Contact Name: ALLEN BROADDUS
Contact Address: 5969 ROBINSON AVE
Contact Address 2: Not reported
City,State,Zip: RIVERSIDE, CA 925038620

**C12
NE
< 1/8
0.082 mi.
433 ft.**

**BURRTEC WASTE INDUSTRIES, INC.
1830 AGUA MANSA RD
RIVERSIDE, CA 92509
Site 4 of 7 in cluster C**

**AST A100417903
N/A**

**Relative:
Lower
Actual:
894 ft.
Client Plot**

AST:
Name: BURRTEC WASTE INDUSTRIES, INC.
Address: 1830 AGUA MANSA RD
City/Zip: RIVERSIDE,92509
Certified Unified Program Agencies: Not reported
Owner: Burrtec Waste Industries, Inc.
Total Gallons: Not reported
CERSID: 10320859
Facility ID: Not reported
Business Name: Burrtec Waste Industries, Inc.
Phone: (951) 786-0544
Fax: (951) 786-0538
Mailing Address: 9890 Cherry Ave
Mailing Address City: Fontana
Mailing Address State: CA
Mailing Address Zip Code: 92335
Operator Name: Agua Manda MRF LLC.
Operator Phone: (951) 786-0544
Owner Phone: (909) 429-4200
Owner Mail Address: 9890 Cherry Ave

Map ID
 Direction
 Distance
 Elevation

MAP FINDINGS

Site

Database(s)

EDR ID Number
 EPA ID Number

BURRTEC WASTE INDUSTRIES, INC. (Continued)

A100417903

Owner State: CA
 Owner Zip Code: 92335
 Owner Country: United States
 Property Owner Name: Not reported
 Property Owner Phone: Not reported
 Property Owner Mailing Address: Not reported
 Property Owner City: Not reported
 Property Owner Stat : Not reported
 Property Owner Zip Code: Not reported
 Property Owner Country: Not reported
 EPAID: CAL000162179

**C13
 NE
 < 1/8
 0.083 mi.
 436 ft.**

**HIGH TECH ARCHITECTURAL PRODUCTS
 1830 AGUA MANSA RD
 RIVERSIDE, CA 92509**

**HAZNET
 HWTS
 SWF/LF**

**S112977742
 N/A**

Site 5 of 7 in cluster C

**Relative:
 Lower**

LOS ANGELES CO. LF:

**Actual:
 894 ft.**

Client Plot

Name: ROBERT A. NELSON TRANSFER STATION & MRF
 Address: 1830 AGUA MANSA RD.
 City,State,Zip: RIVERSIDE, CA 92509
 Site ID: 2759
 Alt. Site Name: N/A
 Alt. Address: N/A
 Site Contact: Not reported
 Site Contact Phone: (951) 786-0655
 Site Email: Not reported
 Site Website: N/A
 Site Type: Out-of-County Facility
 Site SWIS Number: 33-AA-0258
 Beginning Operation Date: N/A
 Ending Operation Date: N/A
 Local Enforcement Agency: County of Riverside Community Health Agency
 Maximum Depth Fill(Ft): Not reported
 Permitted Capacity: 4000
 Present Use: Large Volume Transfer/Proc Facility
 Remaining Capacity(Million): N/A
 Status: Active
 Waste Accepted: Construction & Demolition;Green Materials;Household Trash;Industrial Non-Hazardous;
 Hours of Operation: Monday - Sunday 6 am - 8 pm
 Disposal Area (Acre): Not reported

Detail As Of 01/2014:

Operator Name: Unknown
 Operator Address: Not reported
 Operator City/State/Zip: Not reported
 Operator Contact: Not reported
 Operator Telephone: Not reported
 Operator Email: Not reported
 Owner Name: Unknown
 Owner Address: Not reported
 Owner City/State/Zip: Not reported
 Owner Contact: Not reported
 Owner Telephone: Not reported
 Owner Email: Not reported
 District: Not reported
 Site Mailing Address: N/A

Map ID
Direction
Distance
Elevation

MAP FINDINGS

Site

Database(s)

EDR ID Number
EPA ID Number

HIGH TECH ARCHITECTURAL PRODUCTS (Continued)

S112977742

HAZNET:

Name: HIGH TECH ARCHITECTURAL PRODUCTS
Address: 1830 AGUA MANSA RD
Address 2: Not reported
City,State,Zip: RIVERSIDE, CA 92509
Contact: HAROLD ELDRIDGE
Telephone: 9517857592
Mailing Name: Not reported
Mailing Address: 2950 JEFFERSON ST STE A

Year: 2009
Gepaid: CAC002642108
TSD EPA ID: CAD028409019
CA Waste Code: 331 - Off-specification, aged or surplus organics
Disposal Method: H141 - Storage, Bulking, And/Or Transfer Off Site--No
Treatment/Reovery (H010-H129) Or (H131-H135)
Tons: 0.004

Year: 2009
Gepaid: CAC002642108
TSD EPA ID: CAD028409019
CA Waste Code: 343 - Unspecified organic liquid mixture
Disposal Method: H141 - Storage, Bulking, And/Or Transfer Off Site--No
Treatment/Reovery (H010-H129) Or (H131-H135)
Tons: 0.1054

Year: 2009
Gepaid: CAC002642108
TSD EPA ID: CAD028409019
CA Waste Code: 214 - Unspecified solvent mixture
Disposal Method: H141 - Storage, Bulking, And/Or Transfer Off Site--No
Treatment/Reovery (H010-H129) Or (H131-H135)
Tons: 0.0108

Additional Info:

Year: 2009
Gen EPA ID: CAC002642108

Shipment Date: 20090508
Creation Date: Not reported
Receipt Date: Not reported
Manifest ID: 003055379JJK
Trans EPA ID: CAD983620402
Trans Name: ADVANCED CLEANUP TECHNOLOGIES INC
Trans 2 EPA ID: Not reported
Trans 2 Name: Not reported
TSD EPA ID: CAD028409019
Trans Name: CROSBY & OVERTON INC
TSD EPA ID: Not reported
TSD EPA Alt Name: Not reported
Waste Code Description: 343 - Unspecified organic liquid mixture
RCRA Code: Not reported
Meth Code: H141 - Storage, Bulking, And/Or Transfer Off Site--No
Treatment/Reovery (H010-H129) Or (H131-H135)
Quantity Tons: 0.153

Map ID
Direction
Distance
Elevation

MAP FINDINGS

Site

Database(s)

EDR ID Number
EPA ID Number

HIGH TECH ARCHITECTURAL PRODUCTS (Continued)

S112977742

Waste Quantity: 45
Quantity Unit: G
Additional Code 1: Not reported
Additional Code 2: Not reported
Additional Code 3: Not reported
Additional Code 4: Not reported
Additional Code 5: Not reported

Shipment Date: 20090508
Creation Date: Not reported
Receipt Date: Not reported
Manifest ID: 003055379JJK
Trans EPA ID: CAD983620402
Trans Name: ADVANCED CLEANUP TECHNOLOGIES INC
Trans 2 EPA ID: Not reported
Trans 2 Name: Not reported
TSDf EPA ID: CAD028409019
Trans Name: CROSBY & OVERTON INC
TSDf Alt EPA ID: Not reported
TSDf Alt Name: Not reported
Waste Code Description: 343 - Unspecified organic liquid mixture
RCRA Code: Not reported
Meth Code: H141 - Storage, Bulking, And/Or Transfer Off Site--No Treatment/Reovery (H010-H129) Or (H131-H135)
Quantity Tons: 0.0034
Waste Quantity: 1
Quantity Unit: G
Additional Code 1: Not reported
Additional Code 2: Not reported
Additional Code 3: Not reported
Additional Code 4: Not reported
Additional Code 5: Not reported

Shipment Date: 20090508
Creation Date: Not reported
Receipt Date: Not reported
Manifest ID: 003055379JJK
Trans EPA ID: CAD983620402
Trans Name: ADVANCED CLEANUP TECHNOLOGIES INC
Trans 2 EPA ID: Not reported
Trans 2 Name: Not reported
TSDf EPA ID: CAD028409019
Trans Name: CROSBY & OVERTON INC
TSDf Alt EPA ID: Not reported
TSDf Alt Name: Not reported
Waste Code Description: 513 - Empty containers less than 30 gallons
RCRA Code: Not reported
Meth Code: H141 - Storage, Bulking, And/Or Transfer Off Site--No Treatment/Reovery (H010-H129) Or (H131-H135)
Quantity Tons: 0.01
Waste Quantity: 20
Quantity Unit: P
Additional Code 1: Not reported
Additional Code 2: Not reported
Additional Code 3: Not reported
Additional Code 4: Not reported
Additional Code 5: Not reported

Map ID
Direction
Distance
Elevation

MAP FINDINGS

Site

Database(s)

EDR ID Number
EPA ID Number

HIGH TECH ARCHITECTURAL PRODUCTS (Continued)

S112977742

Shipment Date: 20090508
Creation Date: 7/2/2009 18:30:18
Receipt Date: 20090513
Manifest ID: 003055379JJK
Trans EPA ID: CAD983620402
Trans Name: ADVANCED CLEANUP TECHNOLOGIES INC
Trans 2 EPA ID: Not reported
Trans 2 Name: Not reported
TSDf EPA ID: CAD028409019
Trans Name: CROSBY & OVERTON INC
TSDf Alt EPA ID: Not reported
TSDf Alt Name: Not reported
Waste Code Description: 331 - Off-specification, aged, or surplus organics
RCRA Code: D001
Meth Code: H141 - Storage, Bulking, And/Or Transfer Off Site--No Treatment/Reovery (H010-H129) Or (H131-H135)

Quantity Tons: 0.004
Waste Quantity: 8
Quantity Unit: P
Additional Code 1: Not reported
Additional Code 2: Not reported
Additional Code 3: Not reported
Additional Code 4: Not reported
Additional Code 5: Not reported

Shipment Date: 20090508
Creation Date: 7/2/2009 18:30:18
Receipt Date: 20090513
Manifest ID: 003055379JJK
Trans EPA ID: CAD983620402
Trans Name: ADVANCED CLEANUP TECHNOLOGIES INC
Trans 2 EPA ID: Not reported
Trans 2 Name: Not reported
TSDf EPA ID: CAD028409019
Trans Name: CROSBY & OVERTON INC
TSDf Alt EPA ID: Not reported
TSDf Alt Name: Not reported
Waste Code Description: 343 - Unspecified organic liquid mixture
RCRA Code: D001
Meth Code: H141 - Storage, Bulking, And/Or Transfer Off Site--No Treatment/Reovery (H010-H129) Or (H131-H135)

Quantity Tons: 0.0986
Waste Quantity: 29
Quantity Unit: G
Additional Code 1: Not reported
Additional Code 2: Not reported
Additional Code 3: Not reported
Additional Code 4: Not reported
Additional Code 5: Not reported

Shipment Date: 20090508
Creation Date: 7/2/2009 18:30:18
Receipt Date: 20090513
Manifest ID: 003055379JJK
Trans EPA ID: CAD983620402
Trans Name: ADVANCED CLEANUP TECHNOLOGIES INC
Trans 2 EPA ID: Not reported

Map ID
Direction
Distance
Elevation

MAP FINDINGS

Site

Database(s)

EDR ID Number
EPA ID Number

HIGH TECH ARCHITECTURAL PRODUCTS (Continued)

S112977742

Trans 2 Name: Not reported
TSDf EPA ID: CAD028409019
Trans Name: CROSBY & OVERTON INC
TSDf Alt EPA ID: Not reported
TSDf Alt Name: Not reported
Waste Code Description: 214 - Unspecified solvent mixture
RCRA Code: Not reported
Meth Code: H141 - Storage, Bulking, And/Or Transfer Off Site--No
Treatment/Reovery (H010-H129) Or (H131-H135)

Quantity Tons: 0.0108
Waste Quantity: 3
Quantity Unit: G
Additional Code 1: Not reported
Additional Code 2: Not reported
Additional Code 3: Not reported
Additional Code 4: Not reported
Additional Code 5: Not reported

Shipment Date: 20090508
Creation Date: 7/2/2009 18:30:18
Receipt Date: 20090513
Manifest ID: 003055379JJK
Trans EPA ID: CAD983620402
Trans Name: ADVANCED CLEANUP TECHNOLOGIES INC
Trans 2 EPA ID: Not reported
Trans 2 Name: Not reported
TSDf EPA ID: CAD028409019
Trans Name: CROSBY & OVERTON INC
TSDf Alt EPA ID: Not reported
TSDf Alt Name: Not reported
Waste Code Description: 343 - Unspecified organic liquid mixture
RCRA Code: D002
Meth Code: H141 - Storage, Bulking, And/Or Transfer Off Site--No
Treatment/Reovery (H010-H129) Or (H131-H135)

Quantity Tons: 0.0068
Waste Quantity: 2
Quantity Unit: G
Additional Code 1: Not reported
Additional Code 2: Not reported
Additional Code 3: Not reported
Additional Code 4: Not reported
Additional Code 5: Not reported

HWTS:

Name: HIGH TECH ARCHITECTURAL PRODUCTS
Address: 1830 AGUA MANSA RD
Address 2: Not reported
City,State,Zip: RIVERSIDE, CA 92509
EPA ID: CAC002642108
Inactive Date: 11/05/2009
Create Date: 05/08/2009
Last Act Date: 12/02/2009
Mailing Name: Not reported
Mailing Address: 2950 JEFFERSON ST STE A
Mailing Address 2: Not reported
Mailing City,State,Zip: RIVERSIDE, CA 925048320
Owner Name: HAROLD ELDRIDGE

Map ID
 Direction
 Distance
 Elevation

MAP FINDINGS

Site

Database(s)

EDR ID Number
 EPA ID Number

HIGH TECH ARCHITECTURAL PRODUCTS (Continued)

S112977742

Owner Address: 2950 JEFFERSON ST STE A
 Owner Address 2: Not reported
 Owner City,State,Zip: RIVERSIDE, CA 925048320
 Contact Name: HAROLD ELDRIDGE
 Contact Address: 2950 JEFFERSON ST STE A
 Contact Address 2: Not reported
 City,State,Zip: RIVERSIDE, CA 925048320

C14
NE
 < 1/8
 0.083 mi.
 437 ft.

BURRTEC WASTE INDUSTRIES, INC.
1830 AGUA MANSA RD
RIVERSIDE, CA 92509

RCRA-LQG 1014386692
FINDS N/A

Site 6 of 7 in cluster C

Relative:
Lower

RCRA-LQG:
 Date Form Received by Agency: 2010-08-30 00:00:00.0

Actual:
894 ft.

Handler Name: AGUA MANSA MRF, LLC
 Handler Address: 1830 AGUA MANSA ROAD
 Handler City,State,Zip: RIVERSIDE, CA 92509

Client Plot

EPA ID: CAL000162179
 Contact Name: RANDY R MILLS
 Contact Address: AGUA MANSA ROAD
 Contact City,State,Zip: RIVERSIDE, CA 92509
 Contact Telephone: 951-786-0655
 Contact Fax: 951-786-0538
 Contact Email: RANDY@BURRTEC.COM
 Contact Title: OPERATIONS MANAGER
 EPA Region: 09
 Land Type: County
 Federal Waste Generator Description: Large Quantity Generator
 Non-Notifier: Not reported
 Biennial Report Cycle: 2009
 Accessibility: Not reported
 Active Site Indicator: Handler Activities
 State District Owner: Not reported
 State District: Not reported
 Mailing Address: AGUA MANSA ROAD
 Mailing City,State,Zip: RIVERSIDE, CA 92509
 Owner Name: RIVERSIDE COUNTY WASTE
 Owner Type: County
 Operator Name: BURRTEC WASTE INDUSTRIES, INC
 Operator Type: Private
 Short-Term Generator Activity: No
 Importer Activity: No
 Mixed Waste Generator: No
 Transporter Activity: No
 Transfer Facility Activity: No
 Recycler Activity with Storage: No
 Small Quantity On-Site Burner Exemption: No
 Smelting Melting and Refining Furnace Exemption: No
 Underground Injection Control: No
 Off-Site Waste Receipt: No
 Universal Waste Indicator: No
 Universal Waste Destination Facility: No
 Federal Universal Waste: No
 Active Site Fed-Reg Treatment Storage and Disposal Facility: Not reported
 Active Site Converter Treatment storage and Disposal Facility: Not reported
 Active Site State-Reg Treatment Storage and Disposal Facility: Not reported

Map ID
Direction
Distance
Elevation

MAP FINDINGS

Site

Database(s)

EDR ID Number
EPA ID Number

BURRTEC WASTE INDUSTRIES, INC. (Continued)

1014386692

Active Site State-Reg Handler: ---
Federal Facility Indicator: Not reported
Hazardous Secondary Material Indicator: N
Sub-Part K Indicator: Not reported
Commercial TSD Indicator: No
Treatment Storage and Disposal Type: Not reported
2018 GPRA Permit Baseline: Not on the Baseline
2018 GPRA Renewals Baseline: Not on the Baseline
Permit Renewals Workload Universe: Not reported
Permit Workload Universe: Not reported
Permit Progress Universe: Not reported
Post-Closure Workload Universe: Not reported
Closure Workload Universe: Not reported
202 GPRA Corrective Action Baseline: No
Corrective Action Workload Universe: No
Subject to Corrective Action Universe: No
Non-TSDs Where RCRA CA has Been Imposed Universe: No
TSDs Potentially Subject to CA Under 3004 (u)/(v) Universe: No
TSDs Only Subject to CA under Discretionary Auth Universe: No
Corrective Action Priority Ranking: No NCAPS ranking
Environmental Control Indicator: No
Institutional Control Indicator: No
Human Exposure Controls Indicator: N/A
Groundwater Controls Indicator: N/A
Operating TSDF Universe: Not reported
Full Enforcement Universe: Not reported
Significant Non-Complier Universe: No
Unaddressed Significant Non-Complier Universe: No
Addressed Significant Non-Complier Universe: No
Significant Non-Complier With a Compliance Schedule Universe: No
Financial Assurance Required: Not reported
Handler Date of Last Change: 2010-10-06 16:38:05.0
Recognized Trader-Importer: No
Recognized Trader-Exporter: No
Importer of Spent Lead Acid Batteries: No
Exporter of Spent Lead Acid Batteries: No
Recycler Activity Without Storage: No
Manifest Broker: No
Sub-Part P Indicator: No

Biennial: List of Years

Year: 2009

[Click Here for Biennial Reporting System Data:](#)

Hazardous Waste Summary:

Waste Code: D001
Waste Description: IGNITABLE WASTE

Waste Code: D002
Waste Description: CORROSIVE WASTE

Waste Code: P108
Waste Description: STRYCHNIDIN-10-ONE, & SALTS (OR) STRYCHNINE, & SALTS

Waste Code: U249

Map ID
Direction
Distance
Elevation

MAP FINDINGS

Site

Database(s)

EDR ID Number
EPA ID Number

BURRTEC WASTE INDUSTRIES, INC. (Continued)

1014386692

Waste Description: ZINC PHOSPHIDE ZN3P2, WHEN PRESENT AT CONCENTRATIONS OF 10% OR LESS

Waste Code: U279
Waste Description: U279

Handler - Owner Operator:

Owner/Operator Indicator: Operator
Owner/Operator Name: BURRTEC WASTE INDUSTRIES, INC
Legal Status: Private
Date Became Current: 1997-11-19 00:00:00.
Date Ended Current: Not reported
Owner/Operator Address: Not reported
Owner/Operator City,State,Zip: Not reported
Owner/Operator Telephone: Not reported
Owner/Operator Telephone Ext: Not reported
Owner/Operator Fax: Not reported
Owner/Operator Email: Not reported

Owner/Operator Indicator: Owner
Owner/Operator Name: RIVERSIDE COUNTY WASTE
Legal Status: County
Date Became Current: 1997-01-19 00:00:00.
Date Ended Current: Not reported
Owner/Operator Address: 14310 FREDRICK STREET
Owner/Operator City,State,Zip: MORENO VALLEY, CA 92553
Owner/Operator Telephone: 951-486-3200
Owner/Operator Telephone Ext: Not reported
Owner/Operator Fax: Not reported
Owner/Operator Email: Not reported

Historic Generators:

Receive Date: 2010-08-30 00:00:00.0
Handler Name: AGUA MANSA MRF, LLC
Federal Waste Generator Description: Large Quantity Generator
State District Owner: Not reported
Large Quantity Handler of Universal Waste: No
Recognized Trader Importer: No
Recognized Trader Exporter: No
Spent Lead Acid Battery Importer: No
Spent Lead Acid Battery Exporter: No
Current Record: Yes
Non Storage Recycler Activity: Not reported
Electronic Manifest Broker: Not reported

List of NAICS Codes and Descriptions:

NAICS Code: 562111
NAICS Description: SOLID WASTE COLLECTION

Facility Has Received Notices of Violation:

Found Violation: Yes
Agency Which Determined Violation: State
Violation Short Description: State Statute or Regulation
Date Violation was Determined: 2010-08-23 00:00:00.0
Actual Return to Compliance Date: 2010-08-23 00:00:00.0
Return to Compliance Qualifier: Observed

Map ID
Direction
Distance
Elevation

MAP FINDINGS

Site

Database(s)

EDR ID Number
EPA ID Number

BURRTEC WASTE INDUSTRIES, INC. (Continued)

1014386692

Violation Responsible Agency: State
Scheduled Compliance Date: Not reported
Enforcement Identifier: 501
Date of Enforcement Action: 2010-08-23 00:00:00.0
Enforcement Responsible Agency: State
Enforcement Docket Number: Not reported
Enforcement Attorney: Not reported
Corrective Action Component: No
Appeal Initiated Date: Not reported
Appeal Resolution Date: Not reported
Disposition Status Date: Not reported
Disposition Status: Not reported
Disposition Status Description: Not reported
Consent/Final Order Sequence Number: Not reported
Consent/Final Order Respondent Name: Not reported
Consent/Final Order Lead Agency: Not reported
Enforcement Type: Not reported
Enforcement Responsible Person: Not reported
Enforcement Responsible Sub-Organization: Not reported
SEP Sequence Number: Not reported
SEP Expenditure Amount: Not reported
SEP Scheduled Completion Date: Not reported
SEP Actual Date: Not reported
SEP Defaulted Date: Not reported
SEP Type: Not reported
SEP Type Description: Not reported
Proposed Amount: Not reported
Final Monetary Amount: Not reported
Paid Amount: Not reported
Final Count: Not reported
Final Amount: Not reported

Found Violation: Yes
Agency Which Determined Violation: State
Violation Short Description: Universal Waste - General
Date Violation was Determined: 2015-10-22 00:00:00.0
Actual Return to Compliance Date: 2015-11-20 00:00:00.0
Return to Compliance Qualifier: Documented
Violation Responsible Agency: State
Scheduled Compliance Date: Not reported
Enforcement Identifier: 502
Date of Enforcement Action: 2015-10-22 00:00:00.0
Enforcement Responsible Agency: State
Enforcement Docket Number: Not reported
Enforcement Attorney: Not reported
Corrective Action Component: No
Appeal Initiated Date: Not reported
Appeal Resolution Date: Not reported
Disposition Status Date: Not reported
Disposition Status: Not reported
Disposition Status Description: Not reported
Consent/Final Order Sequence Number: Not reported
Consent/Final Order Respondent Name: Not reported
Consent/Final Order Lead Agency: Not reported
Enforcement Type: Not reported
Enforcement Responsible Person: Not reported
Enforcement Responsible Sub-Organization: Not reported

Map ID
Direction
Distance
Elevation

MAP FINDINGS

Site

Database(s)

EDR ID Number
EPA ID Number

BURRTEC WASTE INDUSTRIES, INC. (Continued)

1014386692

SEP Sequence Number: Not reported
SEP Expenditure Amount: Not reported
SEP Scheduled Completion Date: Not reported
SEP Actual Date: Not reported
SEP Defaulted Date: Not reported
SEP Type: Not reported
SEP Type Description: Not reported
Proposed Amount: Not reported
Final Monetary Amount: Not reported
Paid Amount: Not reported
Final Count: Not reported
Final Amount: Not reported

Found Violation: Yes
Agency Which Determined Violation: State
Violation Short Description: State Statute or Regulation
Date Violation was Determined: 2008-08-22 00:00:00.0
Actual Return to Compliance Date: 2008-09-04 00:00:00.0
Return to Compliance Qualifier: Documented
Violation Responsible Agency: State
Scheduled Compliance Date: Not reported
Enforcement Identifier: 200
Date of Enforcement Action: 2008-08-22 00:00:00.0
Enforcement Responsible Agency: State
Enforcement Docket Number: Not reported
Enforcement Attorney: Not reported
Corrective Action Component: No
Appeal Initiated Date: Not reported
Appeal Resolution Date: Not reported
Disposition Status Date: Not reported
Disposition Status: Not reported
Disposition Status Description: Not reported
Consent/Final Order Sequence Number: Not reported
Consent/Final Order Respondent Name: Not reported
Consent/Final Order Lead Agency: Not reported
Enforcement Type: WRITTEN INFORMAL
Enforcement Responsible Person: Not reported
Enforcement Responsible Sub-Organization: Not reported
SEP Sequence Number: Not reported
SEP Expenditure Amount: Not reported
SEP Scheduled Completion Date: Not reported
SEP Actual Date: Not reported
SEP Defaulted Date: Not reported
SEP Type: Not reported
SEP Type Description: Not reported
Proposed Amount: Not reported
Final Monetary Amount: Not reported
Paid Amount: Not reported
Final Count: Not reported
Final Amount: Not reported

Found Violation: Yes
Agency Which Determined Violation: State
Violation Short Description: Universal Waste - General
Date Violation was Determined: 2015-10-22 00:00:00.0
Actual Return to Compliance Date: 2015-10-27 00:00:00.0
Return to Compliance Qualifier: Documented

Map ID
Direction
Distance
Elevation

MAP FINDINGS

Site

Database(s)

EDR ID Number
EPA ID Number

BURRTEC WASTE INDUSTRIES, INC. (Continued)

1014386692

Violation Responsible Agency: State
Scheduled Compliance Date: Not reported
Enforcement Identifier: 301
Date of Enforcement Action: 2015-10-22 00:00:00.0
Enforcement Responsible Agency: State
Enforcement Docket Number: Not reported
Enforcement Attorney: Not reported
Corrective Action Component: No
Appeal Initiated Date: Not reported
Appeal Resolution Date: Not reported
Disposition Status Date: Not reported
Disposition Status: Not reported
Disposition Status Description: Not reported
Consent/Final Order Sequence Number: Not reported
Consent/Final Order Respondent Name: Not reported
Consent/Final Order Lead Agency: Not reported
Enforcement Type: WRITTEN INFORMAL
Enforcement Responsible Person: Not reported
Enforcement Responsible Sub-Organization: Not reported
SEP Sequence Number: Not reported
SEP Expenditure Amount: Not reported
SEP Scheduled Completion Date: Not reported
SEP Actual Date: Not reported
SEP Defaulted Date: Not reported
SEP Type: Not reported
SEP Type Description: Not reported
Proposed Amount: Not reported
Final Monetary Amount: Not reported
Paid Amount: Not reported
Final Count: Not reported
Final Amount: Not reported

Found Violation: Yes
Agency Which Determined Violation: State
Violation Short Description: Universal Waste - General
Date Violation was Determined: 2015-10-22 00:00:00.0
Actual Return to Compliance Date: 2015-10-22 00:00:00.0
Return to Compliance Qualifier: Documented
Violation Responsible Agency: State
Scheduled Compliance Date: Not reported
Enforcement Identifier: 502
Date of Enforcement Action: 2015-10-22 00:00:00.0
Enforcement Responsible Agency: State
Enforcement Docket Number: Not reported
Enforcement Attorney: Not reported
Corrective Action Component: No
Appeal Initiated Date: Not reported
Appeal Resolution Date: Not reported
Disposition Status Date: Not reported
Disposition Status: Not reported
Disposition Status Description: Not reported
Consent/Final Order Sequence Number: Not reported
Consent/Final Order Respondent Name: Not reported
Consent/Final Order Lead Agency: Not reported
Enforcement Type: Not reported
Enforcement Responsible Person: Not reported
Enforcement Responsible Sub-Organization: Not reported

Map ID
Direction
Distance
Elevation

MAP FINDINGS

Site

Database(s)

EDR ID Number
EPA ID Number

BURRTEC WASTE INDUSTRIES, INC. (Continued)

1014386692

SEP Sequence Number: Not reported
SEP Expenditure Amount: Not reported
SEP Scheduled Completion Date: Not reported
SEP Actual Date: Not reported
SEP Defaulted Date: Not reported
SEP Type: Not reported
SEP Type Description: Not reported
Proposed Amount: Not reported
Final Monetary Amount: Not reported
Paid Amount: Not reported
Final Count: Not reported
Final Amount: Not reported

Found Violation: Yes
Agency Which Determined Violation: State
Violation Short Description: State Statute or Regulation
Date Violation was Determined: 2010-08-23 00:00:00.0
Actual Return to Compliance Date: 2010-08-23 00:00:00.0
Return to Compliance Qualifier: Observed
Violation Responsible Agency: State
Scheduled Compliance Date: Not reported
Enforcement Identifier: 300
Date of Enforcement Action: 2010-08-23 00:00:00.0
Enforcement Responsible Agency: State
Enforcement Docket Number: Not reported
Enforcement Attorney: Not reported
Corrective Action Component: No
Appeal Initiated Date: Not reported
Appeal Resolution Date: Not reported
Disposition Status Date: Not reported
Disposition Status: Not reported
Disposition Status Description: Not reported
Consent/Final Order Sequence Number: Not reported
Consent/Final Order Respondent Name: Not reported
Consent/Final Order Lead Agency: Not reported
Enforcement Type: WRITTEN INFORMAL
Enforcement Responsible Person: Not reported
Enforcement Responsible Sub-Organization: Not reported
SEP Sequence Number: Not reported
SEP Expenditure Amount: Not reported
SEP Scheduled Completion Date: Not reported
SEP Actual Date: Not reported
SEP Defaulted Date: Not reported
SEP Type: Not reported
SEP Type Description: Not reported
Proposed Amount: Not reported
Final Monetary Amount: Not reported
Paid Amount: Not reported
Final Count: Not reported
Final Amount: Not reported

Found Violation: Yes
Agency Which Determined Violation: State
Violation Short Description: Universal Waste - General
Date Violation was Determined: 2015-10-22 00:00:00.0
Actual Return to Compliance Date: 2015-10-27 00:00:00.0
Return to Compliance Qualifier: Documented

Map ID
Direction
Distance
Elevation

MAP FINDINGS

Site

Database(s)

EDR ID Number
EPA ID Number

BURRTEC WASTE INDUSTRIES, INC. (Continued)

1014386692

Violation Responsible Agency: State
Scheduled Compliance Date: Not reported
Enforcement Identifier: 502
Date of Enforcement Action: 2015-10-22 00:00:00.0
Enforcement Responsible Agency: State
Enforcement Docket Number: Not reported
Enforcement Attorney: Not reported
Corrective Action Component: No
Appeal Initiated Date: Not reported
Appeal Resolution Date: Not reported
Disposition Status Date: Not reported
Disposition Status: Not reported
Disposition Status Description: Not reported
Consent/Final Order Sequence Number: Not reported
Consent/Final Order Respondent Name: Not reported
Consent/Final Order Lead Agency: Not reported
Enforcement Type: Not reported
Enforcement Responsible Person: Not reported
Enforcement Responsible Sub-Organization: Not reported
SEP Sequence Number: Not reported
SEP Expenditure Amount: Not reported
SEP Scheduled Completion Date: Not reported
SEP Actual Date: Not reported
SEP Defaulted Date: Not reported
SEP Type: Not reported
SEP Type Description: Not reported
Proposed Amount: Not reported
Final Monetary Amount: Not reported
Paid Amount: Not reported
Final Count: Not reported
Final Amount: Not reported

Found Violation: Yes
Agency Which Determined Violation: State
Violation Short Description: State Statute or Regulation
Date Violation was Determined: 2008-08-22 00:00:00.0
Actual Return to Compliance Date: 2008-09-04 00:00:00.0
Return to Compliance Qualifier: Documented
Violation Responsible Agency: State
Scheduled Compliance Date: Not reported
Enforcement Identifier: 500
Date of Enforcement Action: 2008-08-22 00:00:00.0
Enforcement Responsible Agency: State
Enforcement Docket Number: Not reported
Enforcement Attorney: Not reported
Corrective Action Component: No
Appeal Initiated Date: Not reported
Appeal Resolution Date: Not reported
Disposition Status Date: Not reported
Disposition Status: Not reported
Disposition Status Description: Not reported
Consent/Final Order Sequence Number: Not reported
Consent/Final Order Respondent Name: Not reported
Consent/Final Order Lead Agency: Not reported
Enforcement Type: Not reported
Enforcement Responsible Person: Not reported
Enforcement Responsible Sub-Organization: Not reported

Map ID
Direction
Distance
Elevation

MAP FINDINGS

Site

Database(s)

EDR ID Number
EPA ID Number

BURRTEC WASTE INDUSTRIES, INC. (Continued)

1014386692

SEP Sequence Number: Not reported
SEP Expenditure Amount: Not reported
SEP Scheduled Completion Date: Not reported
SEP Actual Date: Not reported
SEP Defaulted Date: Not reported
SEP Type: Not reported
SEP Type Description: Not reported
Proposed Amount: Not reported
Final Monetary Amount: Not reported
Paid Amount: Not reported
Final Count: Not reported
Final Amount: Not reported

Found Violation: Yes
Agency Which Determined Violation: State
Violation Short Description: Universal Waste - General
Date Violation was Determined: 2015-10-22 00:00:00.0
Actual Return to Compliance Date: 2015-11-20 00:00:00.0
Return to Compliance Qualifier: Documented
Violation Responsible Agency: State
Scheduled Compliance Date: Not reported
Enforcement Identifier: 301
Date of Enforcement Action: 2015-10-22 00:00:00.0
Enforcement Responsible Agency: State
Enforcement Docket Number: Not reported
Enforcement Attorney: Not reported
Corrective Action Component: No
Appeal Initiated Date: Not reported
Appeal Resolution Date: Not reported
Disposition Status Date: Not reported
Disposition Status: Not reported
Disposition Status Description: Not reported
Consent/Final Order Sequence Number: Not reported
Consent/Final Order Respondent Name: Not reported
Consent/Final Order Lead Agency: Not reported
Enforcement Type: WRITTEN INFORMAL
Enforcement Responsible Person: Not reported
Enforcement Responsible Sub-Organization: Not reported
SEP Sequence Number: Not reported
SEP Expenditure Amount: Not reported
SEP Scheduled Completion Date: Not reported
SEP Actual Date: Not reported
SEP Defaulted Date: Not reported
SEP Type: Not reported
SEP Type Description: Not reported
Proposed Amount: Not reported
Final Monetary Amount: Not reported
Paid Amount: Not reported
Final Count: Not reported
Final Amount: Not reported

Found Violation: Yes
Agency Which Determined Violation: State
Violation Short Description: Universal Waste - General
Date Violation was Determined: 2015-10-22 00:00:00.0
Actual Return to Compliance Date: 2015-10-22 00:00:00.0
Return to Compliance Qualifier: Documented

Map ID
Direction
Distance
Elevation

MAP FINDINGS

Site

Database(s)

EDR ID Number
EPA ID Number

BURRTEC WASTE INDUSTRIES, INC. (Continued)

1014386692

Violation Responsible Agency: State
Scheduled Compliance Date: Not reported
Enforcement Identifier: 301
Date of Enforcement Action: 2015-10-22 00:00:00.0
Enforcement Responsible Agency: State
Enforcement Docket Number: Not reported
Enforcement Attorney: Not reported
Corrective Action Component: No
Appeal Initiated Date: Not reported
Appeal Resolution Date: Not reported
Disposition Status Date: Not reported
Disposition Status: Not reported
Disposition Status Description: Not reported
Consent/Final Order Sequence Number: Not reported
Consent/Final Order Respondent Name: Not reported
Consent/Final Order Lead Agency: Not reported
Enforcement Type: WRITTEN INFORMAL
Enforcement Responsible Person: Not reported
Enforcement Responsible Sub-Organization: Not reported
SEP Sequence Number: Not reported
SEP Expenditure Amount: Not reported
SEP Scheduled Completion Date: Not reported
SEP Actual Date: Not reported
SEP Defaulted Date: Not reported
SEP Type: Not reported
SEP Type Description: Not reported
Proposed Amount: Not reported
Final Monetary Amount: Not reported
Paid Amount: Not reported
Final Count: Not reported
Final Amount: Not reported

Evaluation Action Summary:

Evaluation Date: 2010-08-23 00:00:00.0
Evaluation Responsible Agency: State
Found Violation: Yes
Evaluation Type Description: FOCUSED COMPLIANCE INSPECTION
Evaluation Responsible Person Identifier: Not reported
Evaluation Responsible Sub-Organization: Not reported
Actual Return to Compliance Date: 2010-08-23 00:00:00.0
Scheduled Compliance Date: Not reported
Date of Request: Not reported
Date Response Received: Not reported
Request Agency: Not reported
Former Citation: Not reported

Evaluation Date: 2015-10-22 00:00:00.0
Evaluation Responsible Agency: State
Found Violation: Yes
Evaluation Type Description: FOCUSED COMPLIANCE INSPECTION
Evaluation Responsible Person Identifier: Not reported
Evaluation Responsible Sub-Organization: Not reported
Actual Return to Compliance Date: 2015-11-20 00:00:00.0
Scheduled Compliance Date: Not reported
Date of Request: Not reported
Date Response Received: Not reported
Request Agency: Not reported

Map ID
Direction
Distance
Elevation

MAP FINDINGS

Site

Database(s)

EDR ID Number
EPA ID Number

BURRTEC WASTE INDUSTRIES, INC. (Continued)

1014386692

Former Citation: Not reported

Evaluation Date: 2008-08-22 00:00:00.0
Evaluation Responsible Agency: State
Found Violation: Yes
Evaluation Type Description: FOCUSED COMPLIANCE INSPECTION
Evaluation Responsible Person Identifier: Not reported
Evaluation Responsible Sub-Organization: Not reported
Actual Return to Compliance Date: 2008-09-04 00:00:00.0
Scheduled Compliance Date: Not reported
Date of Request: Not reported
Date Response Received: Not reported
Request Agency: Not reported
Former Citation: Not reported

Evaluation Date: 2015-10-22 00:00:00.0
Evaluation Responsible Agency: State
Found Violation: Yes
Evaluation Type Description: FOCUSED COMPLIANCE INSPECTION
Evaluation Responsible Person Identifier: Not reported
Evaluation Responsible Sub-Organization: Not reported
Actual Return to Compliance Date: 2015-10-27 00:00:00.0
Scheduled Compliance Date: Not reported
Date of Request: Not reported
Date Response Received: Not reported
Request Agency: Not reported
Former Citation: Not reported

Evaluation Date: 2015-10-22 00:00:00.0
Evaluation Responsible Agency: State
Found Violation: Yes
Evaluation Type Description: FOCUSED COMPLIANCE INSPECTION
Evaluation Responsible Person Identifier: Not reported
Evaluation Responsible Sub-Organization: Not reported
Actual Return to Compliance Date: 2015-10-22 00:00:00.0
Scheduled Compliance Date: Not reported
Date of Request: Not reported
Date Response Received: Not reported
Request Agency: Not reported
Former Citation: Not reported

Evaluation Date: 2010-08-23 00:00:00.0
Evaluation Responsible Agency: State
Found Violation: Yes
Evaluation Type Description: FOCUSED COMPLIANCE INSPECTION
Evaluation Responsible Person Identifier: Not reported
Evaluation Responsible Sub-Organization: Not reported
Actual Return to Compliance Date: 2010-08-23 00:00:00.0
Scheduled Compliance Date: Not reported
Date of Request: Not reported
Date Response Received: Not reported
Request Agency: Not reported
Former Citation: Not reported

Evaluation Date: 2015-10-22 00:00:00.0
Evaluation Responsible Agency: State
Found Violation: Yes

Map ID
Direction
Distance
Elevation

MAP FINDINGS

Site

Database(s)

EDR ID Number
EPA ID Number

BURRTEC WASTE INDUSTRIES, INC. (Continued)

1014386692

Evaluation Type Description: FOCUSED COMPLIANCE INSPECTION
Evaluation Responsible Person Identifier: Not reported
Evaluation Responsible Sub-Organization: Not reported
Actual Return to Compliance Date: 2015-10-27 00:00:00.0
Scheduled Compliance Date: Not reported
Date of Request: Not reported
Date Response Received: Not reported
Request Agency: Not reported
Former Citation: Not reported

Evaluation Date: 2008-08-22 00:00:00.0
Evaluation Responsible Agency: State
Found Violation: Yes
Evaluation Type Description: FOCUSED COMPLIANCE INSPECTION
Evaluation Responsible Person Identifier: Not reported
Evaluation Responsible Sub-Organization: Not reported
Actual Return to Compliance Date: 2008-09-04 00:00:00.0
Scheduled Compliance Date: Not reported
Date of Request: Not reported
Date Response Received: Not reported
Request Agency: Not reported
Former Citation: Not reported

Evaluation Date: 2015-10-22 00:00:00.0
Evaluation Responsible Agency: State
Found Violation: Yes
Evaluation Type Description: FOCUSED COMPLIANCE INSPECTION
Evaluation Responsible Person Identifier: Not reported
Evaluation Responsible Sub-Organization: Not reported
Actual Return to Compliance Date: 2015-11-20 00:00:00.0
Scheduled Compliance Date: Not reported
Date of Request: Not reported
Date Response Received: Not reported
Request Agency: Not reported
Former Citation: Not reported

Evaluation Date: 2015-10-22 00:00:00.0
Evaluation Responsible Agency: State
Found Violation: Yes
Evaluation Type Description: FOCUSED COMPLIANCE INSPECTION
Evaluation Responsible Person Identifier: Not reported
Evaluation Responsible Sub-Organization: Not reported
Actual Return to Compliance Date: 2015-10-22 00:00:00.0
Scheduled Compliance Date: Not reported
Date of Request: Not reported
Date Response Received: Not reported
Request Agency: Not reported
Former Citation: Not reported

FINDS:
Registry ID: 110055707622

Click Here:

Environmental Interest/Information System:
STATE MASTER

Map ID
Direction
Distance
Elevation

MAP FINDINGS

Site

Database(s)

EDR ID Number
EPA ID Number

C15
NE
< 1/8
0.085 mi.
450 ft.

COMPLETE LOGISTICS INC
1830 AGUA MANSA RD
RIVERSIDE, CA 92509

Site 7 of 7 in cluster C

CERS TANKS
CERS
CERS HAZ WASTE
HAZNET
HWTS

S112975914
N/A

Relative:
Lower

CERS HAZ WASTE:

Name: BURRTEC WASTE INDUSTRIES, INC.

Address: 1830 AGUA MANSA RD

City,State,Zip: RIVERSIDE, CA 92509

Site ID: 388351

CERS ID: 10320859

CERS Description: Hazardous Waste Generator

Actual:
894 ft.

Client Plot

CERS TANKS:

Name: BURRTEC WASTE INDUSTRIES, INC.

Address: 1830 AGUA MANSA RD

City,State,Zip: RIVERSIDE, CA 92509

Site ID: 388351

CERS ID: 10320859

CERS Description: Aboveground Petroleum Storage

HAZNET:

Name: COMPLETE LOGISTICS INC

Address: 1830 AGUA MANSA RD

Address 2: Not reported

City,State,Zip: RIVERSIDE, CA 925092404

Contact: GORDY REIMER EXT 206

Telephone: 6513611158

Mailing Name: Not reported

Mailing Address: 1670 ETIWANDA AVE

Year: 2009

Gepaid: CAC002639262

TSD EPA ID: CAD028409019

CA Waste Code: 551 - Laboratory waste chemicals

Disposal Method: -

Tons: 0.09

Year: 2009

Gepaid: CAC002639262

TSD EPA ID: CAD028409019

CA Waste Code: -

Disposal Method: H141 - Storage, Bulking, And/Or Transfer Off Site--No Treatment/Reovery (H010-H129) Or (H131-H135)

Tons: Not reported

Additional Info:

Year: 2009

Gen EPA ID: CAC002639262

Shipment Date: 20090212

Creation Date: 4/8/2009 18:30:46

Receipt Date: 20090217

Manifest ID: 002591118FLE

Trans EPA ID: CAD982413262

Trans Name: EVERGREEN ENVIRONMENTAL SERVICES

Map ID
Direction
Distance
Elevation

MAP FINDINGS

Site

Database(s)

EDR ID Number
EPA ID Number

COMPLETE LOGISTICS INC (Continued)

S112975914

Trans 2 EPA ID: Not reported
Trans 2 Name: Not reported
TSDf EPA ID: CAD028409019
Trans Name: CROSBY & OVERTON
TSDf Alt EPA ID: Not reported
TSDf Alt Name: Not reported
Waste Code Description: 551 - Laboratory waste chemicals 561 Detergent and soap
RCRA Code: Not reported
Meth Code: - Not reported
Quantity Tons: 0.09
Waste Quantity: 180
Quantity Unit: P
Additional Code 1: Not reported
Additional Code 2: Not reported
Additional Code 3: Not reported
Additional Code 4: Not reported
Additional Code 5: Not reported

Shipment Date: 20090212
Creation Date: 4/8/2009 18:30:46
Receipt Date: 20090217
Manifest ID: 002591118FLE
Trans EPA ID: CAD982413262
Trans Name: EVERGREEN ENVIRONMENTAL SERVICES
Trans 2 EPA ID: Not reported
Trans 2 Name: Not reported
TSDf EPA ID: CAD028409019
Trans Name: CROSBY & OVERTON
TSDf Alt EPA ID: Not reported
TSDf Alt Name: Not reported
Waste Code Description: - Not reported
RCRA Code: Not reported
Meth Code: H141 - Storage, Bulking, And/Or Transfer Off Site--No Treatment/Reovery (H010-H129) Or (H131-H135)
Quantity Tons: Not reported
Waste Quantity: Not reported
Quantity Unit: P
Additional Code 1: Not reported
Additional Code 2: Not reported
Additional Code 3: Not reported
Additional Code 4: Not reported
Additional Code 5: Not reported

CERS:

Name: BURRTEC WASTE INDUSTRIES, INC.
Address: 1830 AGUA MANSA RD
City,State,Zip: RIVERSIDE, CA 92509
Site ID: 388351
CERS ID: 10320859
CERS Description: Chemical Storage Facilities

Violations:

Site ID: 388351
Site Name: Burrtec Waste Industries, Inc.
Violation Date: 05-08-2019
Citation: 40 CFR 1 265.173 - U.S. Code of Federal Regulations, Title 40, Chapter 1, Section(s) 265.173

Map ID
Direction
Distance
Elevation

MAP FINDINGS

Site

Database(s)

EDR ID Number
EPA ID Number

COMPLETE LOGISTICS INC (Continued)

S112975914

Violation Description: Failure to meet the following container management requirements: (a) A container holding hazardous waste must always be closed during storage, except when it is necessary to add or remove waste. (b) A container holding hazardous waste must not be opened, handled, or stored in a manner which may rupture the container or cause it to leak.

Violation Notes: Returned to compliance on 07/02/2019. Used oil holding containers not stored closed at the time of inspection. Containers should have a lid and kept closed when not in immediate use.

Violation Division: Riverside County Department of Env Health
Violation Program: HW
Violation Source: CERS

Site ID: 388351
Site Name: Burrtec Waste Industries, Inc.
Violation Date: 05-08-2019
Citation: 40 CFR 1 265.31 - U.S. Code of Federal Regulations, Title 40, Chapter 1, Section(s) 265.31

Violation Description: Failure to maintain and operate the facility to minimize the possibility of a fire, explosion, or any unplanned sudden or non-sudden release of hazardous waste or hazardous waste constituents to air, soil, or surface water which could threaten human health or the environment.

Violation Notes: Returned to compliance on 07/02/2019. Hazardous waste storage area needs housekeeping improvements. Secondary containment needs to be kept free of oil. Open containers need to be kept closed when not in immediate use.

Violation Division: Riverside County Department of Env Health
Violation Program: HW
Violation Source: CERS

Evaluation:

Eval General Type: Compliance Evaluation Inspection
Eval Date: 03-30-2020
Violations Found: No
Eval Type: Routine done by local agency
Eval Notes: APSA (Burrtec 1830 Agua Mansa)
Eval Division: Riverside County Department of Env Health
Eval Program: APSA
Eval Source: CERS

Eval General Type: Compliance Evaluation Inspection
Eval Date: 05-08-2019
Violations Found: No
Eval Type: Routine done by local agency
Eval Notes: Hazardous Materials Disclosure Inspection
Eval Division: Riverside County Department of Env Health
Eval Program: HMRRP
Eval Source: CERS

Eval General Type: Compliance Evaluation Inspection
Eval Date: 05-08-2019
Violations Found: Yes
Eval Type: Routine done by local agency
Eval Notes: Hazardous Waste Generator Inspection
Eval Division: Riverside County Department of Env Health
Eval Program: HW

Map ID
Direction
Distance
Elevation

MAP FINDINGS

Site

Database(s)

EDR ID Number
EPA ID Number

COMPLETE LOGISTICS INC (Continued)

S112975914

Eval Source: CERS

Eval General Type: Other/Unknown
Eval Date: 07-02-2019
Violations Found: No
Eval Type: Other, not routine, done by local agency
Eval Notes: Hazardous Waste Generator follow up (All NOV's corrected)
Eval Division: Riverside County Department of Env Health
Eval Program: HW
Eval Source: CERS

Coordinates:
Site ID: 388351
Facility Name: Burrtec Waste Industries, Inc.
Env Int Type Code: APSA
Program ID: 10320859
Coord Name: Not reported
Ref Point Type Desc: Center of a facility or station.
Latitude: 34.022780
Longitude: -117.382330

Affiliation:
Affiliation Type Desc: Facility Mailing Address
Entity Name: Mailing Address
Entity Title: Not reported
Affiliation Address: 9890 Cherry Ave
Affiliation City: Fontana
Affiliation State: CA
Affiliation Country: Not reported
Affiliation Zip: 92335
Affiliation Phone: Not reported

Affiliation Type Desc: CUPA District
Entity Name: Riverside Cnty Env Health
Entity Title: Not reported
Affiliation Address: 4065 County Circle Drive, Room 104
Affiliation City: Riverside
Affiliation State: CA
Affiliation Country: Not reported
Affiliation Zip: 92503
Affiliation Phone: (951) 358-5055

Affiliation Type Desc: Environmental Contact
Entity Name: Environmental Recovery Services, In
Entity Title: Not reported
Affiliation Address: 2650 Lime Avenue
Affiliation City: Signal Hill
Affiliation State: CA
Affiliation Country: Not reported
Affiliation Zip: 90755
Affiliation Phone: Not reported

Affiliation Type Desc: Legal Owner
Entity Name: Burrtec Waste Industries, Inc.
Entity Title: Not reported
Affiliation Address: 9890 Cherry Ave

Map ID
Direction
Distance
Elevation

MAP FINDINGS

Site

Database(s)

EDR ID Number
EPA ID Number

COMPLETE LOGISTICS INC (Continued)

S112975914

Affiliation City: Fontana
Affiliation State: CA
Affiliation Country: United States
Affiliation Zip: 92335
Affiliation Phone: (909) 429-4200

Affiliation Type Desc: Operator
Entity Name: Agua Manda MRF LLC.
Entity Title: Not reported
Affiliation Address: Not reported
Affiliation City: Not reported
Affiliation State: Not reported
Affiliation Country: Not reported
Affiliation Zip: Not reported
Affiliation Phone: (951) 786-0544

Affiliation Type Desc: Parent Corporation
Entity Name: Burrtec Waste Industries, Inc.
Entity Title: Not reported
Affiliation Address: Not reported
Affiliation City: Not reported
Affiliation State: Not reported
Affiliation Country: Not reported
Affiliation Zip: Not reported
Affiliation Phone: Not reported

HWTS:

Name: COMPLETE LOGISTICS INC
Address: 1830 AGUA MANSA RD
Address 2: Not reported
City,State,Zip: RIVERSIDE, CA 925092404
EPA ID: CAC002639262
Inactive Date: 08/11/2009
Create Date: 02/11/2009
Last Act Date: 08/26/2009
Mailing Name: Not reported
Mailing Address: 1670 ETIWANDA AVE
Mailing Address 2: Not reported
Mailing City,State,Zip: ONTARIO, CA 91761
Owner Name: COMPLETE LOGISTICS INC
Owner Address: 1670 ETIWANDA AVE
Owner Address 2: Not reported
Owner City,State,Zip: ONTARIO, CA 91761
Contact Name: GORDY REIMER EXT 206
Contact Address: 1670 ETIWANDA AVE
Contact Address 2: Not reported
City,State,Zip: ONTARIO, CA 91761

MAP FINDINGS

Map ID
Direction
Distance
Elevation

Site

Database(s)

EDR ID Number
EPA ID Number

B16 **ROBERT A. NELSON TRANSFER STATION & MATERIAL RECOV** **LOS ANGELES CO LF METHANE** **S127128217**
NNE **, CA** **N/A**
< 1/8
0.092 mi.
485 ft. **Site 5 of 5 in cluster B**

Relative: **LOS ANGELES CO LF METHANE:**
Lower Name: ROBERT A. NELSON TRANSFER STATION & MATERIAL RECOVERY FACILITY
Actual: Address: Not reported
893 ft. City,State,Zip: CA
 Site Number: 2759
 Status: Not reported
 Description: Not reported
 Operator Name: Not reported
 Operator Telephone: Not reported
 Sup District: Not reported
 Shape Length: 313.7607
 Shape Area: 7814.1692948
 Latitude: 34.022339095
 Longitude: -117.38315682

17 **HOUSE OF PACKAGING INC** **RCRA NonGen / NLR** **1024834682**
South **2225 VIA CERRO STE B** **N/A**
< 1/8 **RIVERSIDE, CA 92509**
0.114 mi.
600 ft.

Relative: **RCRA NonGen / NLR:**
Higher Date Form Received by Agency: 2012-06-21 00:00:00.0
Actual: Handler Name: HOUSE OF PACKAGING INC
913 ft. Handler Address: 2225 VIA CERRO STE B
 Handler City,State,Zip: RIVERSIDE, CA 92509
 EPA ID: CAL000375574
 Contact Name: ROBERT MCMILLIN
 Contact Address: 16720 CHESTNUT STREET
 Contact City,State,Zip: CITY OF INDUSTRY, CA 91748
 Contact Telephone: 626-333-0001
 Contact Fax: 626-333-0005
 Contact Email: ROBERTM@HOPBOX.COM
 Contact Title: Not reported
 EPA Region: 09
 Land Type: Not reported
 Federal Waste Generator Description: Not a generator, verified
 Non-Notifier: Not reported
 Biennial Report Cycle: Not reported
 Accessibility: Not reported
 Active Site Indicator: Handler Activities
 State District Owner: Not reported
 State District: Not reported
 Mailing Address: 16720 CHESTNUT STREET
 Mailing City,State,Zip: CITY OF INDUSTRY, CA 91748-0000
 Owner Name: HOUSE OF PACKAGING INC
 Owner Type: Other
 Operator Name: ROBERT MCMILLIN
 Operator Type: Other
 Short-Term Generator Activity: No
 Importer Activity: No
 Mixed Waste Generator: No
 Transporter Activity: No
 Transfer Facility Activity: No

Map ID
 Direction
 Distance
 Elevation

MAP FINDINGS

Site

Database(s)

EDR ID Number
 EPA ID Number

HOUSE OF PACKAGING INC (Continued)

1024834682

Recycler Activity with Storage:	No	
Small Quantity On-Site Burner Exemption:	No	
Smelting Melting and Refining Furnace Exemption:	No	No
Underground Injection Control:	No	
Off-Site Waste Receipt:	No	
Universal Waste Indicator:	Yes	
Universal Waste Destination Facility:	Yes	
Federal Universal Waste:	No	
Active Site Fed-Reg Treatment Storage and Disposal Facility:		Not reported
Active Site Converter Treatment storage and Disposal Facility:		Not reported
Active Site State-Reg Treatment Storage and Disposal Facility:		Not reported
Active Site State-Reg Handler:	---	
Federal Facility Indicator:	Not reported	
Hazardous Secondary Material Indicator:	N	
Sub-Part K Indicator:	Not reported	
Commercial TSD Indicator:	No	
Treatment Storage and Disposal Type:	Not reported	
2018 GPRA Permit Baseline:	Not on the Baseline	
2018 GPRA Renewals Baseline:	Not on the Baseline	
Permit Renewals Workload Universe:	Not reported	
Permit Workload Universe:	Not reported	
Permit Progress Universe:	Not reported	
Post-Closure Workload Universe:	Not reported	
Closure Workload Universe:	Not reported	
202 GPRA Corrective Action Baseline:	No	
Corrective Action Workload Universe:	No	
Subject to Corrective Action Universe:	No	
Non-TSDs Where RCRA CA has Been Imposed Universe:	No	
TSDs Potentially Subject to CA Under 3004 (u)/(v) Universe:	No	
TSDs Only Subject to CA under Discretionary Auth Universe:	No	
Corrective Action Priority Ranking:	No NCAPS ranking	
Environmental Control Indicator:	No	
Institutional Control Indicator:	No	
Human Exposure Controls Indicator:	N/A	
Groundwater Controls Indicator:	N/A	
Operating TSDF Universe:	Not reported	
Full Enforcement Universe:	Not reported	
Significant Non-Complier Universe:	No	
Unaddressed Significant Non-Complier Universe:	No	
Addressed Significant Non-Complier Universe:	No	
Significant Non-Complier With a Compliance Schedule Universe:	No	No
Financial Assurance Required:	Not reported	
Handler Date of Last Change:	2018-09-06 17:00:58.0	
Recognized Trader-Importer:	No	
Recognized Trader-Exporter:	No	
Importer of Spent Lead Acid Batteries:	No	
Exporter of Spent Lead Acid Batteries:	No	
Recycler Activity Without Storage:	No	
Manifest Broker:	No	
Sub-Part P Indicator:	No	

Handler - Owner Operator:
 Owner/Operator Indicator: Operator
 Owner/Operator Name: ROBERT MCMILLIN
 Legal Status: Other
 Date Became Current: Not reported

Map ID
Direction
Distance
Elevation

MAP FINDINGS

Site

Database(s)

EDR ID Number
EPA ID Number

HOUSE OF PACKAGING INC (Continued)

1024834682

Date Ended Current: Not reported
Owner/Operator Address: 16720 CHESTNUT STREET
Owner/Operator City,State,Zip: CITY OF INDUSTRY, CA 91748
Owner/Operator Telephone: 626-333-0001
Owner/Operator Telephone Ext: Not reported
Owner/Operator Fax: Not reported
Owner/Operator Email: Not reported

Owner/Operator Indicator: Owner
Owner/Operator Name: HOUSE OF PACKAGING INC
Legal Status: Other
Date Became Current: Not reported
Date Ended Current: Not reported
Owner/Operator Address: 16720 CHESTNUT STREET
Owner/Operator City,State,Zip: CITY OF INDUSTRY, CA 91748-0000
Owner/Operator Telephone: 626-333-0001
Owner/Operator Telephone Ext: Not reported
Owner/Operator Fax: Not reported
Owner/Operator Email: Not reported

Historic Generators:

Receive Date: 2012-06-21 00:00:00.0
Handler Name: HOUSE OF PACKAGING INC
Federal Waste Generator Description: Not a generator, verified
State District Owner: Not reported
Large Quantity Handler of Universal Waste: No
Recognized Trader Importer: No
Recognized Trader Exporter: No
Spent Lead Acid Battery Importer: No
Spent Lead Acid Battery Exporter: No
Current Record: Yes
Non Storage Recycler Activity: Not reported
Electronic Manifest Broker: Not reported

List of NAICS Codes and Descriptions:

NAICS Code: 337215
NAICS Description: SHOWCASE, PARTITION, SHELVING, AND LOCKER MANUFACTURING

Facility Has Received Notices of Violations:

Violations: No Violations Found

Evaluation Action Summary:

Evaluations: No Evaluations Found

D18
WSW
< 1/8
0.118 mi.
625 ft.

E L YEAGER CONSTRUCTION
1995 AGUA MANSA RD
RIVERSIDE, CA 92509
Site 1 of 7 in cluster D

UST U003886167
N/A

Relative:
Lower
Actual:
869 ft.

UST:
Name: E L YEAGER CONSTRUCTION
Address: 1995 AGUA MANSA RD
City,State,Zip: RIVERSIDE, CA 92509
Facility ID: 290

Map ID
Direction
Distance
Elevation

MAP FINDINGS

Site

Database(s)

EDR ID Number
EPA ID Number

E L YEAGER CONSTRUCTION (Continued)

U003886167

Permitting Agency: RIVERSIDE COUNTY

Latitude: 34.022369

Longitude: -117.38496

Name: SKANSKA-MAIN YARD

Address: 1995 AGUA MANSA RD

City,State,Zip: RIVERSIDE, CA 92509

Facility ID: FA0015079

Permitting Agency: Riverside County Department of Environmental Health

Latitude: 34.02082

Longitude: -117.38737

Name: SKANSKA-MAIN YARD

Address: 1995 AGUA MANSA RD

City,State,Zip: RIVERSIDE, CA 92509

Facility ID: Not reported

Permitting Agency: Riverside County Department of Environme

Latitude: 34.02082

Longitude: -117.38737

RIVERSIDE CO. UST:

Name: SKANSKA

Address: 1995 AGUA MANSA RD

City,State,Zip: JURUPA VALLEY, CA 92509

Region: RIVERSIDE

Total Tanks: 1

UST:

Name: E L YEAGER CONSTRUCTION

Address: 1995 AGUA MANSA RD

City,State,Zip: RIVERSIDE, CA 92509

Facility ID: 290

Permitting Agency: RIVERSIDE COUNTY

Latitude: 34.022369

Longitude: -117.38496

Name: SKANSKA-MAIN YARD

Address: 1995 AGUA MANSA RD

City,State,Zip: RIVERSIDE, CA 92509

Facility ID: FA0015079

Permitting Agency: Riverside County Department of Environmental Health

Latitude: 34.02082

Longitude: -117.38737

Name: SKANSKA-MAIN YARD

Address: 1995 AGUA MANSA RD

City,State,Zip: RIVERSIDE, CA 92509

Facility ID: Not reported

Permitting Agency: Riverside County Department of Environme

Latitude: 34.02082

Longitude: -117.38737

RIVERSIDE CO. UST:

Name: SKANSKA

Address: 1995 AGUA MANSA RD

City,State,Zip: JURUPA VALLEY, CA 92509

Map ID
Direction
Distance
Elevation

MAP FINDINGS

Site

Database(s)

EDR ID Number
EPA ID Number

E L YEAGER CONSTRUCTION (Continued)

U003886167

Region: RIVERSIDE
Total Tanks: 1

D19
WSW
< 1/8
0.118 mi.
625 ft.

PORTABLE
1995 AGUA MANSA ROAD
RIVERSIDE, CA 92509

ABANDONED MINES **1022836565**
N/A

Site 2 of 7 in cluster D

Relative:
Lower

ABANDONED MINES:

Actual:
869 ft.

Mine ID: 0405147
Mine Name: PORTABLE
Mine Address: 1995 AGUA MANSA ROAD
City,State,Zip: RIVERSIDE, CA 92509
Primary SIC Code: Rare Earths Ore
Mine Type: Surface
Mine Status Description: Abandoned
Mine Status Date: 2009-10-01 00:00:00
Coal (C) or Metal (M) Mine: M
Controller ID: M13157
Controller Name: Skanska AB
Operator ID: L04601
Operator name: Skanska
Address of Record Street: 1995 Agua Mansa Rd.
Address of Record PO Box: Not reported
Address of Record City: RIVERSIDE
Address of Record State: CA
Address of Record Zip Code: 92509
Assessment Address Street: 1995 Agua Mansa Road
Assessment Address PO Box: Not reported
Assessment Address City: RIVERSIDE
Assessment Address State: CA
Assessment Address Zip Code: 92509
Mine Health and Safety Address Street: 1995 Agua Mansa Rd.
Mine Health and Safety Address PO Box: Not reported
Mine Health and Safety Address City: Riverside
Mine Health and Safety Address State: CA
Mine Health and Safety Address Zip Code: Not reported
Latitude: Not reported
Longitude: Not reported

Mine ID: 0405591
Mine Name: PORTABLE
Mine Address: 500 CROPLEY LANE
City,State,Zip: WILLITS, CA 95490
Primary SIC Code: Crushed, Broken Stone NEC
Mine Type: Surface
Mine Status Description: Abandoned
Mine Status Date: 2017-04-10 00:00:00
Coal (C) or Metal (M) Mine: M
Controller ID: M36772
Controller Name: Frank Dutra
Operator ID: L36772
Operator name: Northern Aggregates Inc
Address of Record Street: 500 Cropley Lane
Address of Record PO Box: Not reported
Address of Record City: Willits
Address of Record State: CA

Map ID
Direction
Distance
Elevation

MAP FINDINGS

Site

Database(s)

EDR ID Number
EPA ID Number

PORTABLE (Continued)

1022836565

Address of Record Zip Code: 95490
Assessment Address Street: 500 Cropley Lane
Assessment Address PO Box: Not reported
Assessment Address City: WILLITS
Assessment Address State: CA
Assessment Address Zip Code: 95490
Mine Health and Safety Address Street: Not reported
Mine Health and Safety Address PO Box: 1566
Mine Health and Safety Address City: Willits
Mine Health and Safety Address State: CA
Mine Health and Safety Address Zip Code: Not reported
Latitude: 39.4025
Longitude: -123.368333

Mine ID: 0405786
Mine Name: PORTABLE
Mine Address: 2717 E. MISSION ROAD
City,State,Zip: FALLBROOK, CA 92088
Primary SIC Code: Construction Sand and Gravel
Mine Type: Surface
Mine Status Description: Abandoned
Mine Status Date: 2010-11-10 00:00:00
Coal (C) or Metal (M) Mine: M
Controller ID: 0040546
Controller Name: Mark T Lovelady
Operator ID: 0050103
Operator name: Lovelady Trucking and Material Inc
Address of Record Street: 2717 E. Mission Rd
Address of Record PO Box: Not reported
Address of Record City: Fallbrook
Address of Record State: CA
Address of Record Zip Code: 92088
Assessment Address Street: 2717 E Mission Road
Assessment Address PO Box: Not reported
Assessment Address City: FALLBROOK
Assessment Address State: CA
Assessment Address Zip Code: 92088
Mine Health and Safety Address Street: Not reported
Mine Health and Safety Address PO Box: 1087
Mine Health and Safety Address City: Fallbrook
Mine Health and Safety Address State: CA
Mine Health and Safety Address Zip Code: Not reported
Latitude: Not reported
Longitude: Not reported

D20
WSW
< 1/8
0.118 mi.
625 ft.

SKANSKA-MAIN YARD
1995 AGUA MANSA RD
RIVERSIDE, CA 92509
Site 3 of 7 in cluster D

AST S113087689
N/A

Relative:
Lower

AST:
Name: SKANSKA-MAIN YARD
Address: 1995 AGUA MANSA RD
City/Zip: RIVERSIDE,92509
Certified Unified Program Agencies: Not reported
Owner: SKANSKA USA CIVIL WEST CA DIST INC
Total Gallons: Not reported

Actual:
869 ft.

Map ID
Direction
Distance
Elevation

MAP FINDINGS

Site

Database(s)

EDR ID Number
EPA ID Number

SKANSKA-MAIN YARD (Continued)

S113087689

CERSID: 10152101
Facility ID: Not reported
Business Name: Skanska USA Civil West
Phone: 951 684 5360
Fax: Not reported
Mailing Address: 1995 AGUA MANSÁ RD
Mailing Address City: RIVERSIDE
Mailing Address State: CA
Mailing Address Zip Code: 92509
Operator Name: Skanska
Operator Phone: 951 684 5360
Owner Phone: 9516845360
Owner Mail Address: 1995 Agua Mansa Road
Owner State: CA
Owner Zip Code: 92509
Owner Country: United States
Property Owner Name: Skanska
Property Owner Phone: 951 684 5360
Property Owner Mailing Address: 1995 Agua Mansa Road
Property Owner City: Riverside
Property Owner Stat : CA
Property Owner Zip Code: 92509
Property Owner Country: United States
EPAID: CAL000163718

D21
WSW
< 1/8
0.118 mi.
625 ft.

SKANSKA-MAIN YARD
1995 AGUA MANSÁ RD
RIVERSIDE, CA 92509
Site 4 of 7 in cluster D

CERS TANKS **S112863576**
CERS **N/A**
CERS HAZ WASTE

Relative:
Lower
Actual:
869 ft.

CERS HAZ WASTE:
Name: SKANSKA-MAIN YARD
Address: 1995 AGUA MANSÁ RD
City,State,Zip: RIVERSIDE, CA 92509
Site ID: 402308
CERS ID: 10152101
CERS Description: Hazardous Waste Generator

CERS TANKS:
Name: SKANSKA-MAIN YARD
Address: 1995 AGUA MANSÁ RD
City,State,Zip: RIVERSIDE, CA 92509
Site ID: 402308
CERS ID: 10152101
CERS Description: Aboveground Petroleum Storage

Name: SKANSKA-MAIN YARD
Address: 1995 AGUA MANSÁ RD
City,State,Zip: RIVERSIDE, CA 92509
Site ID: 402308
CERS ID: 10152101
CERS Description: Underground Storage Tank

CERS:
Name: SKANSKA-MAIN YARD
Address: 1995 AGUA MANSÁ RD

Map ID
Direction
Distance
Elevation

MAP FINDINGS

Site

Database(s)

EDR ID Number
EPA ID Number

SKANSKA-MAIN YARD (Continued)

S112863576

City,State,Zip: RIVERSIDE, CA 92509
Site ID: 402308
CERS ID: 10152101
CERS Description: Chemical Storage Facilities

Violations:

Site ID: 402308
Site Name: SKANSKA-MAIN YARD
Violation Date: 11-08-2019
Citation: HSC 6.7 25284, 25286 - California Health and Safety Code, Chapter 6.7, Section(s) 25284, 25286
Violation Description: Failure to submit a complete and accurate application for a permit to operate a UST, or for renewal of the permit.
Violation Notes: Returned to compliance on 01/16/2020. CERS submittal requires update and 2019 submittal
Violation Division: Riverside County Department of Env Health
Violation Program: UST
Violation Source: CERS

Site ID: 402308
Site Name: SKANSKA-MAIN YARD
Violation Date: 09-15-2017
Citation: HSC 6.95 25508(a)(1) - California Health and Safety Code, Chapter 6.95, Section(s) 25508(a)(1)
Violation Description: Failure to annually review and electronically certify that the business plan is complete and accurate on or before the annual due date.
Violation Notes: Returned to compliance on 12/21/2017.
Violation Division: Riverside County Department of Env Health
Violation Program: HMRRP
Violation Source: CERS

Site ID: 402308
Site Name: SKANSKA-MAIN YARD
Violation Date: 09-18-2020
Citation: HSC 6.7 25284.2 - California Health and Safety Code, Chapter 6.7, Section(s) 25284.2
Violation Description: "Failure to meet one or more of the following requirements: Install or maintain a liquid-tight spill container. Have a minimum capacity of five gallons. Have a functional drain valve or other method for the removal of liquid from the spill container. Be resistant to galvanic corrosion. Perform a tightness test at installation, every 12 months thereafter, or within 30 days after a repair to the spill container. Tested using applicable manufacturer guidelines, industry codes, engineering standards, or a method approved by a professional engineer. Tested by a certified UST service technician. Maintain records of spill containment testing for 36 months. "
Violation Notes: Returned to compliance on 12/18/2020.
Violation Division: Riverside County Department of Env Health
Violation Program: UST
Violation Source: CERS

Site ID: 402308
Site Name: SKANSKA-MAIN YARD
Violation Date: 09-19-2019
Citation: 23 CCR 16 2636(f)(4) - California Code of Regulations, Title 23, Chapter 16, Section(s) 2636(f)(4)
Violation Description: Failure to meet one or more of the following monitoring requirements

Map ID
Direction
Distance
Elevation

MAP FINDINGS

Site

Database(s)

EDR ID Number
EPA ID Number

SKANSKA-MAIN YARD (Continued)

S112863576

Violation Notes: in lieu of the requirement to be tightness tested every 12 months: The monitoring system maintains all product piping outside the dispenser to be fail-safe and shut down the pump when a leak is detected. The monitoring system shuts down the pump or stops flow when a leak is detected in the under dispenser containment (UDC).
Returned to compliance on 11/08/2019. Control panel did not demonstrate shut down or alarm on fail safe/sensor out.

Violation Division: Riverside County Department of Env Health
Violation Program: UST
Violation Source: CERS

Site ID: 402308
Site Name: SKANSKA-MAIN YARD
Violation Date: 09-19-2019
Citation: HSC 6.7 25284, 25286 - California Health and Safety Code, Chapter 6.7, Section(s) 25284, 25286

Violation Description: Failure to submit a complete and accurate application for a permit to operate a UST, or for renewal of the permit.

Violation Notes: Returned to compliance on 01/16/2020. CERS submittal required for 2019. Last submittal dated Sept 2018.

Violation Division: Riverside County Department of Env Health
Violation Program: UST
Violation Source: CERS

Site ID: 402308
Site Name: SKANSKA-MAIN YARD
Violation Date: 09-30-2013
Citation: HSC 6.67 25270.4.5(a) - California Health and Safety Code, Chapter 6.67, Section(s) 25270.4.5(a)

Violation Description: 1. Failure to prepare a SPCC plan that follows a sequence of rule and/or cross-reference. 2. Failure of the owner or operator of a facility subject to this part to prepare a SPCC plan in accordance with good engineering practices. 3. Failure to have the full approval of management at a level of authority to commit the necessary resources to fully implement the SPCC plan. 4. Failure to prepare the Plan in writing. AND 5. Failure to prepare a SPCC plan that addresses additional procedures/methods/equipment not yet fully operational.

Violation Notes: Returned to compliance on 09/30/2014.

Violation Division: Riverside County Department of Env Health
Violation Program: APSA
Violation Source: CERS

Site ID: 402308
Site Name: SKANSKA-MAIN YARD
Violation Date: 09-30-2013
Citation: HSC 6.67 Multiple - California Health and Safety Code, Chapter 6.67, Section(s) Multiple

Violation Description: APSA Program - Administration/Documentation - General

Violation Notes: Returned to compliance on 09/30/2014.

Violation Division: Riverside County Department of Env Health
Violation Program: APSA
Violation Source: CERS

Site ID: 402308
Site Name: SKANSKA-MAIN YARD
Violation Date: 05-03-2007
Citation: HSC 6.67 Multiple Sections - California Health and Safety Code,

Map ID
Direction
Distance
Elevation

MAP FINDINGS

Site

Database(s)

EDR ID Number
EPA ID Number

SKANSKA-MAIN YARD (Continued)

S112863576

Violation Description: Chapter 6.67, Section(s) Multiple Sections
RCRA Large Quantity Generator Program - Administration/Documentation -
General
Violation Notes: Returned to compliance on 06/04/2007.
Violation Division: California Environmental Protection Agency
Violation Program: HWLQG
Violation Source: CERS

Evaluation:
Eval General Type: Compliance Evaluation Inspection
Eval Date: 05-03-2007
Violations Found: Yes
Eval Type: Routine done by local agency
Eval Notes: Inspector Name: Martha Bahia
Eval Division: California Environmental Protection Agency
Eval Program: HWLQG
Eval Source: CERS

Eval General Type: Compliance Evaluation Inspection
Eval Date: 09-02-2009
Violations Found: No
Eval Type: Routine done by local agency
Eval Notes: Inspector Name: Riverside County
Eval Division: Riverside County Department of Env Health
Eval Program: HWLQG
Eval Source: CERS

Eval General Type: Compliance Evaluation Inspection
Eval Date: 09-10-2015
Violations Found: No
Eval Type: Routine done by local agency
Eval Notes: disclosure - no violations
Eval Division: Riverside County Department of Env Health
Eval Program: HMRRP
Eval Source: CERS

Eval General Type: Compliance Evaluation Inspection
Eval Date: 09-10-2015
Violations Found: No
Eval Type: Routine done by local agency
Eval Notes: generator - no violations
Eval Division: Riverside County Department of Env Health
Eval Program: HW
Eval Source: CERS

Eval General Type: Compliance Evaluation Inspection
Eval Date: 09-10-2015
Violations Found: No
Eval Type: Routine done by local agency
Eval Notes: UST - no violations
Eval Division: Riverside County Department of Env Health
Eval Program: UST
Eval Source: CERS

Eval General Type: Compliance Evaluation Inspection
Eval Date: 09-13-2018
Violations Found: No

Map ID
Direction
Distance
Elevation

MAP FINDINGS

Site

Database(s)

EDR ID Number
EPA ID Number

SKANSKA-MAIN YARD (Continued)

S112863576

Eval Type: Routine done by local agency
Eval Notes: disclosure - no violations
Eval Division: Riverside County Department of Env Health
Eval Program: HMRRP
Eval Source: CERS

Eval General Type: Compliance Evaluation Inspection
Eval Date: 09-13-2018
Violations Found: No
Eval Type: Routine done by local agency
Eval Notes: generator - no violations
Eval Division: Riverside County Department of Env Health
Eval Program: HW
Eval Source: CERS

Eval General Type: Compliance Evaluation Inspection
Eval Date: 09-13-2018
Violations Found: No
Eval Type: Routine done by local agency
Eval Notes: UST - no violations
Eval Division: Riverside County Department of Env Health
Eval Program: UST
Eval Source: CERS

Eval General Type: Compliance Evaluation Inspection
Eval Date: 09-15-2017
Violations Found: No
Eval Type: Routine done by local agency
Eval Notes: APSA - no violations
Eval Division: Riverside County Department of Env Health
Eval Program: APSA
Eval Source: CERS

Eval General Type: Compliance Evaluation Inspection
Eval Date: 09-15-2017
Violations Found: No
Eval Type: Routine done by local agency
Eval Notes: generator - no violations
Eval Division: Riverside County Department of Env Health
Eval Program: HW
Eval Source: CERS

Eval General Type: Compliance Evaluation Inspection
Eval Date: 09-15-2017
Violations Found: No
Eval Type: Routine done by local agency
Eval Notes: UST - no violations
Eval Division: Riverside County Department of Env Health
Eval Program: UST
Eval Source: CERS

Eval General Type: Compliance Evaluation Inspection
Eval Date: 09-15-2017
Violations Found: Yes
Eval Type: Routine done by local agency
Eval Notes: disclosure
Eval Division: Riverside County Department of Env Health

Map ID
Direction
Distance
Elevation

MAP FINDINGS

Site

Database(s)

EDR ID Number
EPA ID Number

SKANSKA-MAIN YARD (Continued)

S112863576

Eval Program: HMRRP
Eval Source: CERS

Eval General Type: Compliance Evaluation Inspection
Eval Date: 09-18-2020
Violations Found: No
Eval Type: Routine done by local agency
Eval Notes: HM Disclosure Inspection
Eval Division: Riverside County Department of Env Health
Eval Program: HMRRP
Eval Source: CERS

Eval General Type: Compliance Evaluation Inspection
Eval Date: 09-18-2020
Violations Found: Yes
Eval Type: Routine done by local agency
Eval Notes: UST Annual Inspection/CMD
Eval Division: Riverside County Department of Env Health
Eval Program: UST
Eval Source: CERS

Eval General Type: Compliance Evaluation Inspection
Eval Date: 09-19-2019
Violations Found: Yes
Eval Type: Routine done by local agency
Eval Notes: UST annual inspection/CMD
Eval Division: Riverside County Department of Env Health
Eval Program: UST
Eval Source: CERS

Eval General Type: Compliance Evaluation Inspection
Eval Date: 09-20-2016
Violations Found: No
Eval Type: Routine done by local agency
Eval Notes: disclosure - no violations
Eval Division: Riverside County Department of Env Health
Eval Program: HMRRP
Eval Source: CERS

Eval General Type: Compliance Evaluation Inspection
Eval Date: 09-20-2016
Violations Found: No
Eval Type: Routine done by local agency
Eval Notes: generator - no violations
Eval Division: Riverside County Department of Env Health
Eval Program: HW
Eval Source: CERS

Eval General Type: Compliance Evaluation Inspection
Eval Date: 09-20-2016
Violations Found: No
Eval Type: Routine done by local agency
Eval Notes: UST - no violations
Eval Division: Riverside County Department of Env Health
Eval Program: UST
Eval Source: CERS

Map ID
Direction
Distance
Elevation

MAP FINDINGS

Site

Database(s)

EDR ID Number
EPA ID Number

SKANSKA-MAIN YARD (Continued)

S112863576

Eval General Type: Compliance Evaluation Inspection
Eval Date: 09-30-2013
Violations Found: No
Eval Type: Routine done by local agency
Eval Notes: disclosre-no violations
Eval Division: Riverside County Department of Env Health
Eval Program: HMRRP
Eval Source: CERS

Eval General Type: Compliance Evaluation Inspection
Eval Date: 09-30-2013
Violations Found: No
Eval Type: Routine done by local agency
Eval Notes: generator-no violations
Eval Division: Riverside County Department of Env Health
Eval Program: HW
Eval Source: CERS

Eval General Type: Compliance Evaluation Inspection
Eval Date: 09-30-2013
Violations Found: No
Eval Type: Routine done by local agency
Eval Notes: UST-no violatios
Eval Division: Riverside County Department of Env Health
Eval Program: UST
Eval Source: CERS

Eval General Type: Compliance Evaluation Inspection
Eval Date: 09-30-2013
Violations Found: Yes
Eval Type: Routine done by local agency
Eval Notes: APSA
Eval Division: Riverside County Department of Env Health
Eval Program: APSA
Eval Source: CERS

Eval General Type: Compliance Evaluation Inspection
Eval Date: 09-30-2014
Violations Found: No
Eval Type: Routine done by local agency
Eval Notes: APSA-no violations
Eval Division: Riverside County Department of Env Health
Eval Program: APSA
Eval Source: CERS

Eval General Type: Compliance Evaluation Inspection
Eval Date: 09-30-2014
Violations Found: No
Eval Type: Routine done by local agency
Eval Notes: disclosure-no violations
Eval Division: Riverside County Department of Env Health
Eval Program: HMRRP
Eval Source: CERS

Eval General Type: Compliance Evaluation Inspection
Eval Date: 09-30-2014
Violations Found: No

Map ID
Direction
Distance
Elevation

MAP FINDINGS

Site

Database(s)

EDR ID Number
EPA ID Number

SKANSKA-MAIN YARD (Continued)

S112863576

Eval Type: Routine done by local agency
Eval Notes: generator-no violations
Eval Division: Riverside County Department of Env Health
Eval Program: HW
Eval Source: CERS

Eval General Type: Compliance Evaluation Inspection
Eval Date: 09-30-2014
Violations Found: No
Eval Type: Routine done by local agency
Eval Notes: UST-no violations
Eval Division: Riverside County Department of Env Health
Eval Program: UST
Eval Source: CERS

Eval General Type: Other/Unknown
Eval Date: 11-08-2019
Violations Found: Yes
Eval Type: Other, not routine, done by local agency
Eval Notes: UST follow up (Passing CMD report submitted)
Eval Division: Riverside County Department of Env Health
Eval Program: UST
Eval Source: CERS

Enforcement Action:

Site ID: 402308
Site Name: SKANSKA-MAIN YARD
Site Address: 1995 AGUA MANSA RD
Site City: RIVERSIDE
Site Zip: 92509
Enf Action Date: 05-03-2007
Enf Action Type: Notice of Violation (Unified Program)
Enf Action Description: Notice of Violation Issued by the Inspector at the Time of Inspection
Enf Action Notes: Not reported
Enf Action Division: California Environmental Protection Agency
Enf Action Program: HWLQG
Enf Action Source: CERS

Site ID: 402308
Site Name: SKANSKA-MAIN YARD
Site Address: 1995 AGUA MANSA RD
Site City: RIVERSIDE
Site Zip: 92509
Enf Action Date: 09-30-2013
Enf Action Type: Notice of Violation (Unified Program)
Enf Action Description: Notice of Violation Issued by the Inspector at the Time of Inspection
Enf Action Notes: Not reported
Enf Action Division: Riverside County Department of Env Health
Enf Action Program: APSA
Enf Action Source: CERS

Coordinates:

Site ID: 402308
Facility Name: SKANSKA-MAIN YARD
Env Int Type Code: APSA
Program ID: 10152101

Map ID
Direction
Distance
Elevation

MAP FINDINGS

Site

Database(s)

EDR ID Number
EPA ID Number

SKANSKA-MAIN YARD (Continued)

S112863576

Coord Name: Not reported
Ref Point Type Desc: Center of a facility or station.
Latitude: 34.020820
Longitude: -117.387370

Affiliation:

Affiliation Type Desc: Legal Owner
Entity Name: SKANSKA USA CIVIL WEST CA DIST INC
Entity Title: Not reported
Affiliation Address: 1995 Agua Mansa Road
Affiliation City: RIVERSIDE
Affiliation State: CA
Affiliation Country: United States
Affiliation Zip: 92509
Affiliation Phone: (951) 684-5360

Affiliation Type Desc: Parent Corporation
Entity Name: Skanska USA Civil West
Entity Title: Not reported
Affiliation Address: Not reported
Affiliation City: Not reported
Affiliation State: Not reported
Affiliation Country: Not reported
Affiliation Zip: Not reported
Affiliation Phone: Not reported

Affiliation Type Desc: UST Tank Operator
Entity Name: Skanska
Entity Title: Not reported
Affiliation Address: 1995 Agua Mansa Road
Affiliation City: Riverside
Affiliation State: CA
Affiliation Country: United States
Affiliation Zip: 92509
Affiliation Phone: (951) 684-5360

Affiliation Type Desc: Document Preparer
Entity Name: Beth Famiglietti
Entity Title: Not reported
Affiliation Address: Not reported
Affiliation City: Not reported
Affiliation State: Not reported
Affiliation Country: Not reported
Affiliation Zip: Not reported
Affiliation Phone: Not reported

Affiliation Type Desc: UST Tank Owner
Entity Name: Skanska
Entity Title: Not reported
Affiliation Address: 1995 Agua Mansa Road
Affiliation City: Riverside
Affiliation State: CA
Affiliation Country: United States
Affiliation Zip: 92509
Affiliation Phone: (951) 684-5360

Affiliation Type Desc: CUPA District

Map ID
Direction
Distance
Elevation

MAP FINDINGS

Site

Database(s)

EDR ID Number
EPA ID Number

SKANSKA-MAIN YARD (Continued)

S112863576

Entity Name: Riverside Cnty Env Health
Entity Title: Not reported
Affiliation Address: 4065 County Circle Drive, Room 104
Affiliation City: Riverside
Affiliation State: CA
Affiliation Country: Not reported
Affiliation Zip: 92503
Affiliation Phone: (951) 358-5055

Affiliation Type Desc: Environmental Contact
Entity Name: Beth Famiglietti
Entity Title: Not reported
Affiliation Address: 1995 Agua Mansa Road
Affiliation City: Riverside
Affiliation State: CA
Affiliation Country: Not reported
Affiliation Zip: 92509
Affiliation Phone: Not reported

Affiliation Type Desc: Facility Mailing Address
Entity Name: Mailing Address
Entity Title: Not reported
Affiliation Address: 1995 AGUA MANS RD
Affiliation City: RIVERSIDE
Affiliation State: CA
Affiliation Country: Not reported
Affiliation Zip: 92509
Affiliation Phone: Not reported

Affiliation Type Desc: Identification Signer
Entity Name: Beth Famiglietti
Entity Title: Environmental Manager
Affiliation Address: Not reported
Affiliation City: Not reported
Affiliation State: Not reported
Affiliation Country: Not reported
Affiliation Zip: Not reported
Affiliation Phone: Not reported

Affiliation Type Desc: Property Owner
Entity Name: Skanska
Entity Title: Not reported
Affiliation Address: 1995 Agua Mansa Road
Affiliation City: Riverside
Affiliation State: CA
Affiliation Country: United States
Affiliation Zip: 92509
Affiliation Phone: (951) 684-5360

Affiliation Type Desc: UST Property Owner Name
Entity Name: Skanska
Entity Title: Not reported
Affiliation Address: 1995 Agua Mansa Road
Affiliation City: Riverside
Affiliation State: CA
Affiliation Country: United States
Affiliation Zip: 92509

Map ID
Direction
Distance
Elevation

MAP FINDINGS

Site

Database(s)

EDR ID Number
EPA ID Number

SKANSKA-MAIN YARD (Continued)

S112863576

Affiliation Phone: (951) 684-5360

Affiliation Type Desc: Operator

Entity Name: Skanska

Entity Title: Not reported

Affiliation Address: Not reported

Affiliation City: Not reported

Affiliation State: Not reported

Affiliation Country: Not reported

Affiliation Zip: Not reported

Affiliation Phone: (951) 684-5360

Affiliation Type Desc: UST Permit Applicant

Entity Name: Beth Famiglietti

Entity Title: Environmental Manager

Affiliation Address: Not reported

Affiliation City: Not reported

Affiliation State: Not reported

Affiliation Country: Not reported

Affiliation Zip: Not reported

Affiliation Phone: (951) 205-8945

D22
WSW
< 1/8
0.118 mi.
625 ft.

YEAGER SKANSKA INC MAIN YARD
1995 AGUA MANSA RD
RIVERSIDE, CA 92509
Site 5 of 7 in cluster D

EMI S101590024
CERS N/A
SWEEPS UST
CA FID UST
WDS

Relative:
Lower

SWEEPS UST:
Name: E L YEAGER CONSTRUCTION CO
Address: 1995 AGUA MANSA RD
City: RIVERSIDE
Status: Active
Comp Number: 83
Number: 1
Board Of Equalization: 44-017848
Referral Date: 10-29-92
Action Date: 10-29-92
Created Date: 12-14-88
Owner Tank Id: 001498
SWRCB Tank Id: 33-000-000083-000001
Tank Status: A
Capacity: 12000
Active Date: 10-29-92
Tank Use: M.V. FUEL
STG: P
Content: REG UNLEADED
Number Of Tanks: 3

Actual:
869 ft.

Name: E L YEAGER CONSTRUCTION CO
Address: 1995 AGUA MANSA RD
City: RIVERSIDE
Status: Active
Comp Number: 83
Number: 1
Board Of Equalization: 44-017848
Referral Date: 10-29-92

Map ID
Direction
Distance
Elevation

MAP FINDINGS

Site

Database(s)

EDR ID Number
EPA ID Number

YEAGER SKANSKA INC MAIN YARD (Continued)

S101590024

Action Date: 10-29-92
Created Date: 12-14-88
Owner Tank Id: 001498
SWRCB Tank Id: 33-000-000083-000002
Tank Status: A
Capacity: 500
Active Date: 10-29-92
Tank Use: OIL
STG: W
Content: WASTE OIL
Number Of Tanks: Not reported

Name: E L YEAGER CONSTRUCTION CO
Address: 1995 AGUA MANSA RD
City: RIVERSIDE
Status: Active
Comp Number: 83
Number: 1
Board Of Equalization: 44-017848
Referral Date: 10-29-92
Action Date: 10-29-92
Created Date: 12-14-88
Owner Tank Id: 001498
SWRCB Tank Id: 33-000-000083-000003
Tank Status: A
Capacity: 10000
Active Date: 10-29-92
Tank Use: PETROLEUM
STG: W
Content: PETROLEUM WA
Number Of Tanks: Not reported

CA FID UST:

Facility ID: 33002486
Regulated By: UTNKA
Regulated ID: Not reported
Cortese Code: Not reported
SIC Code: Not reported
Facility Phone: 7146845360
Mail To: Not reported
Mailing Address: 1995 AGUA MANSA RD
Mailing Address 2: Not reported
Mailing City,St,Zip: RIVERSIDE 92502
Contact: Not reported
Contact Phone: Not reported
DUNs Number: Not reported
NPDES Number: Not reported
EPA ID: Not reported
Comments: Not reported
Status: Active

EMI:

Name: E L YEAGER CONST CO INC
Address: 1995 AGUA MANSA RD
City,State,Zip: RIVERSIDE, CA 92502
Year: 1990

Map ID
Direction
Distance
Elevation

MAP FINDINGS

Site

Database(s)

EDR ID Number
EPA ID Number

YEAGER SKANSKA INC MAIN YARD (Continued)

S101590024

County Code: 33
Air Basin: SC
Facility ID: 14479
Air District Name: SC
SIC Code: 2951
Air District Name: SOUTH COAST AQMD
Community Health Air Pollution Info System: Not reported
Consolidated Emission Reporting Rule: Not reported
Total Organic Hydrocarbon Gases Tons/Yr: 0
Reactive Organic Gases Tons/Yr: 0
Carbon Monoxide Emissions Tons/Yr: 1
NOX - Oxides of Nitrogen Tons/Yr: 2
SOX - Oxides of Sulphur Tons/Yr: 0
Particulate Matter Tons/Yr: 0
Part. Matter 10 Micrometers and Smlr Tons/Yr: 0

Name: E L YEAGER CONST CO INC
Address: 1995 AGUA MANSA RD
City,State,Zip: RIVERSIDE, CA 92502
Year: 1993
County Code: 33
Air Basin: SC
Facility ID: 14479
Air District Name: SC
SIC Code: 2951
Air District Name: SOUTH COAST AQMD
Community Health Air Pollution Info System: Not reported
Consolidated Emission Reporting Rule: Not reported
Total Organic Hydrocarbon Gases Tons/Yr: 0
Reactive Organic Gases Tons/Yr: 0
Carbon Monoxide Emissions Tons/Yr: 0
NOX - Oxides of Nitrogen Tons/Yr: 1
SOX - Oxides of Sulphur Tons/Yr: 0
Particulate Matter Tons/Yr: 1
Part. Matter 10 Micrometers and Smlr Tons/Yr: 0

Name: E L YEAGER CONST CO INC
Address: 1995 AGUA MANSA RD
City,State,Zip: RIVERSIDE, CA 92502
Year: 1995
County Code: 33
Air Basin: SC
Facility ID: 14479
Air District Name: SC
SIC Code: 2951
Air District Name: SOUTH COAST AQMD
Community Health Air Pollution Info System: Not reported
Consolidated Emission Reporting Rule: Not reported
Total Organic Hydrocarbon Gases Tons/Yr: 0
Reactive Organic Gases Tons/Yr: 0
Carbon Monoxide Emissions Tons/Yr: 0
NOX - Oxides of Nitrogen Tons/Yr: 1
SOX - Oxides of Sulphur Tons/Yr: 0
Particulate Matter Tons/Yr: 1
Part. Matter 10 Micrometers and Smlr Tons/Yr: 0

Map ID
Direction
Distance
Elevation

MAP FINDINGS

Site

Database(s)

EDR ID Number
EPA ID Number

YEAGER SKANSKA INC MAIN YARD (Continued)

S101590024

WDS:

Name: E.L. YEAGER MAIN OFFICE
Address: 1995 AGUA MANSA RD
City: RIVERSIDE
Facility ID: Santa Ana River 33I010150
Facility Type: Industrial - Facility that treats and/or disposes of liquid or semisolid wastes from any servicing, producing, manufacturing or processing operation of whatever nature, including mining, gravel washing, geothermal operations, air conditioning, ship building and repairing, oil production, storage and disposal operations, water pumping.
Facility Status: Active - Any facility with a continuous or seasonal discharge that is under Waste Discharge Requirements.
NPDES Number: CAS000001 The 1st 2 characters designate the state. The remaining 7 are assigned by the Regional Board
Subregion: 8
Facility Telephone: Not reported
Facility Contact: Not reported
Agency Name: E. L. YEAGER CONSTRUCTION CO
Agency Address: PO BOX 87
Agency City,St,Zip: RIVERSIDE 92502
Agency Contact: Not reported
Agency Telephone: Not reported
Agency Type: Private
SIC Code: 0
SIC Code 2: Not reported
Primary Waste Type: Not reported
Primary Waste: Not reported
Waste Type2: Not reported
Waste2: Not reported
Primary Waste Type: Not reported
Secondary Waste: Not reported
Secondary Waste Type: Not reported
Design Flow: 0
Baseline Flow: 0
Reclamation: Not reported
POTW: Not reported
Treat To Water: Minor Threat to Water Quality. A violation of a regional board order should cause a relatively minor impairment of beneficial uses compared to a major or minor threat. Not: All nurds without a TTWQ will be considered a minor threat to water quality unless coded at a higher Level. A Zero (0) may be used to code those NURDS that are found to represent no threat to water quality.
Complexity: Category C - Facilities having no waste treatment systems, such as cooling water dischargers or those who must comply through best management practices, facilities with passive waste treatment and disposal systems, such as septic systems with subsurface disposal, or dischargers having waste storage systems with land disposal such as dairy waste ponds.

CERS:

Name: YEAGER SKANSKA INC MAIN YARD
Address: 1995 AGUA MANSA RD
City,State,Zip: RIVERSIDE, CA 92509
Site ID: 547091
CERS ID: 221781

Map ID
Direction
Distance
Elevation

MAP FINDINGS

Site

Database(s)

EDR ID Number
EPA ID Number

YEAGER SKANSKA INC MAIN YARD (Continued)

S101590024

CERS Description: Industrial Facility Storm Water

Violations:

Site ID: 547091
Site Name: Yeager Skanska Inc Main Yard
Violation Date: 07-01-2009
Citation: 2014-0057-DWQ - Industrial General Permit
Violation Description: SW - Late Report
Violation Notes: Regional Board staff extended the submission date from July 1 to 4PM on August 3 of 2009. The annual report 1st Notice of Non-Compliance was sent out for this site, since the report was not received before this extended deadline.
Violation Division: Water Boards
Violation Program: INDSTW
Violation Source: SMARTS

Site ID: 547091
Site Name: Yeager Skanska Inc Main Yard
Violation Date: 07-02-1999
Citation: 2014-0057-DWQ - Industrial General Permit
Violation Description: SW - Deficient Report
Violation Notes: Non-submittal of Annual Report. Due 7//1/1999
Violation Division: Water Boards
Violation Program: INDSTW
Violation Source: SMARTS

Site ID: 547091
Site Name: Yeager Skanska Inc Main Yard
Violation Date: 07-03-2000
Citation: 2014-0057-DWQ - Industrial General Permit
Violation Description: SW - Deficient Report
Violation Notes: Non-submittal of Annual Report. Due 7/1/2000
Violation Division: Water Boards
Violation Program: INDSTW
Violation Source: SMARTS

Site ID: 547091
Site Name: Yeager Skanska Inc Main Yard
Violation Date: 07-01-2004
Citation: 2014-0057-DWQ - Industrial General Permit
Violation Description: SW - Deficient Report
Violation Notes: Failed to submit Annual Report by July 1, 2004.
Violation Division: Water Boards
Violation Program: INDSTW
Violation Source: SMARTS

Site ID: 547091
Site Name: Yeager Skanska Inc Main Yard
Violation Date: 08-08-2007
Citation: 2014-0057-DWQ - Industrial General Permit
Violation Description: SW - Late Report
Violation Notes: 1st Notice of Non-Compliance - 08/07/2007: Failure to submit 2006-2007 Annual Report by July 1st.
Violation Division: Water Boards
Violation Program: INDSTW
Violation Source: SMARTS

Site ID: 547091

Map ID
Direction
Distance
Elevation

MAP FINDINGS

Site

Database(s)

EDR ID Number
EPA ID Number

YEAGER SKANSKA INC MAIN YARD (Continued)

S101590024

Site Name: Yeager Skanska Inc Main Yard
Violation Date: 07-01-2001
Citation: 2014-0057-DWQ - Industrial General Permit
Violation Description: SW - Deficient Report
Violation Notes: DID NOT RECEIVE THE ANNUAL REPORT
Violation Division: Water Boards
Violation Program: INDSTW
Violation Source: SMARTS

Site ID: 547091
Site Name: Yeager Skanska Inc Main Yard
Violation Date: 08-07-2008
Citation: 2014-0057-DWQ - Industrial General Permit
Violation Description: SW - Late Report
Violation Notes: Failure to submit 2007-2008 Annual Report
Violation Division: Water Boards
Violation Program: INDSTW
Violation Source: SMARTS

Site ID: 547091
Site Name: Yeager Skanska Inc Main Yard
Violation Date: 07-15-2019
Citation: 2014-0057-DWQ - Industrial General Permit
Violation Description: SW - Late Report
Violation Notes: Failure to submit the 2018-2019 Annual Report by July 15, 2019.
Violation Division: Water Boards
Violation Program: INDSTW
Violation Source: SMARTS

Evaluation:
Eval General Type: Compliance Evaluation Inspection
Eval Date: 08-01-2013
Violations Found: No
Eval Type: Industrial Storm Water Compliance Evaluation
Eval Notes: SWPPP was present at the site for review. The SWPPP needs to be updated. They collect 3 stormwater samples including a sample near the guard house entrance which the SWPPP does not identify or address. One sampling station (#2) is located adjacent to a dirt lot with just one very degraded straw wattle. Historically, TSS has been around 200 mg/L which is elevated slightly above the 100 mg/L level of the benchmark. We discussed some improvements to the sampling location BMPs that should help them (additional gravel bags on visqueen).
Eval Division: Water Boards
Eval Program: INDSTW
Eval Source: SMARTS

Eval General Type: Case Development Inspection
Eval Date: 08-07-2008
Violations Found: No
Eval Type: Industrial Storm Water Enforcement Follow-up
Eval Notes: Failure to submit 2007-2008 Annual Report.
Eval Division: Water Boards
Eval Program: INDSTW
Eval Source: SMARTS

Enforcement Action:

Map ID
Direction
Distance
Elevation

MAP FINDINGS

Site

Database(s)

EDR ID Number
EPA ID Number

YEAGER SKANSKA INC MAIN YARD (Continued)

S101590024

Site ID: 547091
Site Name: Yeager Skanska Inc Main Yard
Site Address: 1995 AGUA MANSA RD
Site City: RIVERSIDE
Site Zip: 92509
Enf Action Date: 03-01-2005
Enf Action Type: Industrial Storm Water Enforcement
Enf Action Description: Industrial Storm Water Enforcement
Enf Action Notes: ACL for failure to submit Annual Report by July 1, 2004.
Enf Action Division: Water Boards
Enf Action Program: INDSTW
Enf Action Source: SMARTS

Site ID: 547091
Site Name: Yeager Skanska Inc Main Yard
Site Address: 1995 AGUA MANSA RD
Site City: RIVERSIDE
Site Zip: 92509
Enf Action Date: 03-02-2005
Enf Action Type: Industrial Storm Water Enforcement
Enf Action Description: Industrial Storm Water Enforcement
Enf Action Notes: Failure to submit AR 03-04 by deadline date.
Enf Action Division: Water Boards
Enf Action Program: INDSTW
Enf Action Source: SMARTS

Site ID: 547091
Site Name: Yeager Skanska Inc Main Yard
Site Address: 1995 AGUA MANSA RD
Site City: RIVERSIDE
Site Zip: 92509
Enf Action Date: 07-26-2000
Enf Action Type: Notice of Violation
Enf Action Description: Notice of Violation
Enf Action Notes: Non-submittal of Annual Report. Due 7/1/2000
Enf Action Division: Water Boards
Enf Action Program: INDSTW
Enf Action Source: SMARTS

Site ID: 547091
Site Name: Yeager Skanska Inc Main Yard
Site Address: 1995 AGUA MANSA RD
Site City: RIVERSIDE
Site Zip: 92509
Enf Action Date: 07-27-2001
Enf Action Type: Staff Enforcement Letter
Enf Action Description: Staff Enforcement Letter
Enf Action Notes: DID NOT RECEIVE THE REPORT
Enf Action Division: Water Boards
Enf Action Program: INDSTW
Enf Action Source: SMARTS

Site ID: 547091
Site Name: Yeager Skanska Inc Main Yard
Site Address: 1995 AGUA MANSA RD
Site City: RIVERSIDE
Site Zip: 92509

Map ID
Direction
Distance
Elevation

MAP FINDINGS

Site

Database(s)

EDR ID Number
EPA ID Number

YEAGER SKANSKA INC MAIN YARD (Continued)

S101590024

Enf Action Date: 08-01-2013
Enf Action Type: Industrial Storm Water Enforcement
Enf Action Description: Industrial Storm Water Enforcement
Enf Action Notes: The SWPPP needs to be updated, to include one sampling point that is not discussed in the SWPPP. One sampling station (#2) is located adjacent to a dirt lot with just one very degraded straw wattle. Historically, TSS has been around 200 mg/L which is elevated slightly above the 100 mg/L level of the benchmark. We discussed some improvements to the sampling location BMPs that should help them (additional gravel bags on visqueen).
Enf Action Division: Water Boards
Enf Action Program: INDSTW
Enf Action Source: SMARTS

Site ID: 547091
Site Name: Yeager Skanska Inc Main Yard
Site Address: 1995 AGUA MANSA RD
Site City: RIVERSIDE
Site Zip: 92509
Enf Action Date: 08-03-2009
Enf Action Type: Industrial Storm Water Enforcement
Enf Action Description: Industrial Storm Water Enforcement
Enf Action Notes: Annual Report Non-Compliance Issue(s) inspection Late Report: Failure to submit 2008-2009 annual report by July 1, 2009 deadline
Enf Action Division: Water Boards
Enf Action Program: INDSTW
Enf Action Source: SMARTS

Site ID: 547091
Site Name: Yeager Skanska Inc Main Yard
Site Address: 1995 AGUA MANSA RD
Site City: RIVERSIDE
Site Zip: 92509
Enf Action Date: 08-07-2007
Enf Action Type: Notice of Non-Compliance for Non-Filers
Enf Action Description: Notice of Non-Compliance for Non-Filers
Enf Action Notes: Failure to submit Annual Report for the reporting year 2006-2007 before July 1, 2007. Annual Report 2006-2007 Notice of Non-Compliance was sent out on August 07, 2007.
Enf Action Division: Water Boards
Enf Action Program: INDSTW
Enf Action Source: SMARTS

Site ID: 547091
Site Name: Yeager Skanska Inc Main Yard
Site Address: 1995 AGUA MANSA RD
Site City: RIVERSIDE
Site Zip: 92509
Enf Action Date: 08-07-2008
Enf Action Type: Notice of Non-Compliance for Non-Filers
Enf Action Description: Notice of Non-Compliance for Non-Filers
Enf Action Notes: Failure to submit Annual Report for the reporting year 2005-2006 before July 1, 2006. Annual Report 2005-2006 Notice of Non-Compliance was sent out on August 04, 2006.
Enf Action Division: Water Boards
Enf Action Program: INDSTW
Enf Action Source: SMARTS

Map ID
Direction
Distance
Elevation

MAP FINDINGS

Site

Database(s)

EDR ID Number
EPA ID Number

YEAGER SKANSKA INC MAIN YARD (Continued)

S101590024

Site ID: 547091
Site Name: Yeager Skanska Inc Main Yard
Site Address: 1995 AGUA MANSA RD
Site City: RIVERSIDE
Site Zip: 92509
Enf Action Date: 08-08-2019
Enf Action Type: Industrial Storm Water Enforcement
Enf Action Description: Industrial Storm Water Enforcement
Enf Action Notes: Failure to submit the 2018-2019 Annual Report by July 15, 2019.
Enf Action Division: Water Boards
Enf Action Program: INDSTW
Enf Action Source: SMARTS

Affiliation:

Affiliation Type Desc: Owner/Operator
Entity Name: Skanska USA Civil West CA
Entity Title: Operator
Affiliation Address: 1995 Agua Mansa Road
Affiliation City: Riverside
Affiliation State: CA
Affiliation Country: Not reported
Affiliation Zip: 92509
Affiliation Phone: Not reported

D23
WSW
< 1/8
0.118 mi.
625 ft.

PORTABLE
1995 AGUA MANSA ROAD
RIVERSIDE, CA 92509
Site 6 of 7 in cluster D

US MINES 1024906663
N/A

Relative:
Lower
Actual:
869 ft.

MINES VIOLATIONS:
Name: PORTABLE
Address: 1995 AGUA MANSA ROAD
City,State,Zip: RIVERSIDE, CA 92509
Facility ID: Not reported

MINES VIOLATIONS:
Violation Number: 6339924
Mine ID: 0405147
Contractor ID: Not reported
Date Issued: 07/31/2002
Action Type: 104(a)
Type of Issue: Citation
S and S: N
Term Date: 08/01/2002
Title 30 Code of Federal Regulations: 56.14107(a)
Proposed Penalty: 55.00
Assessment Amount: 55.00
Paid Penalty Amount: 55.00
Assessment Case Status: Proposed
Assessment Status: Closed
Year: 2002
Address Type: MineLocation
PO Box: Not reported
Address: 1995 AGUA MANSA ROAD
City: RIVERSIDE
State: CA

Map ID
Direction
Distance
Elevation

MAP FINDINGS

Site

Database(s)

EDR ID Number
EPA ID Number

PORTABLE (Continued)

1024906663

Operator: Skanska
Zip: 92509
Mine Controller Name: Skanska AB
Name: PORTABLE
Ownership Date: 05/01/1991
Mine Status: Abandoned
Status Date: 10/01/2009
Primary Site Description: Rare Earths Ore
Mine Type: Surface
State 2: CA
County: SAN BERNARDINO

Violation Number: 6339925
Mine ID: 0405147
Contractor ID: Not reported
Date Issued: 07/31/2002
Action Type: 104(a)
Type of Issue: Citation
S and S: N
Term Date: 08/01/2002
Title 30 Code of Federal Regulations: 56.14107(a)
Proposed Penalty: 55.00
Assessment Amount: 55.00
Paid Penalty Amount: 55.00
Assessment Case Status: Proposed
Assessment Status: Closed
Year: 2002
Address Type: MineLocation
PO Box: Not reported
Address: 1995 AGUA MANSA ROAD
City: RIVERSIDE
State: CA
Operator: Skanska
Zip: 92509
Mine Controller Name: Skanska AB
Name: PORTABLE
Ownership Date: 05/01/1991
Mine Status: Abandoned
Status Date: 10/01/2009
Primary Site Description: Rare Earths Ore
Mine Type: Surface
State 2: CA
County: SAN BERNARDINO

Violation Number: 6339926
Mine ID: 0405147
Contractor ID: Not reported
Date Issued: 08/02/2002
Action Type: 104(a)
Type of Issue: Citation
S and S: N
Term Date: 08/15/2002
Title 30 Code of Federal Regulations: 50.30(a)
Proposed Penalty: 55.00
Assessment Amount: 55.00
Paid Penalty Amount: 55.00
Assessment Case Status: Proposed

Map ID
Direction
Distance
Elevation

MAP FINDINGS

Site

Database(s)

EDR ID Number
EPA ID Number

PORTABLE (Continued)

1024906663

Assessment Status: Closed
Year: 2002
Address Type: MineLocation
PO Box: Not reported
Address: 1995 AGUA MANSA ROAD
City: RIVERSIDE
State: CA
Operator: Skanska
Zip: 92509
Mine Controller Name: Skanska AB
Name: PORTABLE
Ownership Date: 05/01/1991
Mine Status: Abandoned
Status Date: 10/01/2009
Primary Site Description: Rare Earths Ore
Mine Type: Surface
State 2: CA
County: SAN BERNARDINO

Violation Number: 6339927
Mine ID: 0405147
Contractor ID: Not reported
Date Issued: 08/02/2002
Action Type: 104(a)
Type of Issue: Citation
S and S: N
Term Date: 08/15/2002
Title 30 Code of Federal Regulations: 50.30(a)
Proposed Penalty: 55.00
Assessment Amount: 55.00
Paid Penalty Amount: 55.00
Assessment Case Status: Proposed
Assessment Status: Closed

Year: 2002
Address Type: MineLocation
PO Box: Not reported
Address: 1995 AGUA MANSA ROAD
City: RIVERSIDE
State: CA
Operator: Skanska
Zip: 92509
Mine Controller Name: Skanska AB
Name: PORTABLE
Ownership Date: 05/01/1991
Mine Status: Abandoned
Status Date: 10/01/2009
Primary Site Description: Rare Earths Ore
Mine Type: Surface
State 2: CA
County: SAN BERNARDINO

Violation Number: 6339928
Mine ID: 0405147
Contractor ID: Not reported
Date Issued: 08/02/2002
Action Type: 104(a)
Type of Issue: Citation

Map ID
Direction
Distance
Elevation

MAP FINDINGS

Site

Database(s)

EDR ID Number
EPA ID Number

PORTABLE (Continued)

1024906663

S and S: N
Term Date: 08/15/2002
Title 30 Code of Federal Regulations: 50.30(a)
Proposed Penalty: 55.00
Assessment Amount: 55.00
Paid Penalty Amount: 55.00
Assessment Case Status: Proposed
Assessment Status: Closed
Year: 2002
Address Type: MineLocation
PO Box: Not reported
Address: 1995 AGUA MANSA ROAD
City: RIVERSIDE
State: CA
Operator: Skanska
Zip: 92509
Mine Controller Name: Skanska AB
Name: PORTABLE
Ownership Date: 05/01/1991
Mine Status: Abandoned
Status Date: 10/01/2009
Primary Site Description: Rare Earths Ore
Mine Type: Surface
State 2: CA
County: SAN BERNARDINO

Violation Number: 6339929
Mine ID: 0405147
Contractor ID: Not reported
Date Issued: 08/02/2002
Action Type: 104(a)
Type of Issue: Citation
S and S: N
Term Date: 08/15/2002
Title 30 Code of Federal Regulations: 50.30(a)
Proposed Penalty: 55.00
Assessment Amount: 55.00
Paid Penalty Amount: 55.00
Assessment Case Status: Proposed
Assessment Status: Closed
Year: 2002
Address Type: MineLocation
PO Box: Not reported
Address: 1995 AGUA MANSA ROAD
City: RIVERSIDE
State: CA
Operator: Skanska
Zip: 92509
Mine Controller Name: Skanska AB
Name: PORTABLE
Ownership Date: 05/01/1991
Mine Status: Abandoned
Status Date: 10/01/2009
Primary Site Description: Rare Earths Ore
Mine Type: Surface
State 2: CA
County: SAN BERNARDINO

Map ID
Direction
Distance
Elevation

MAP FINDINGS

Site

Database(s)

EDR ID Number
EPA ID Number

PORTABLE (Continued)

1024906663

Violation Number: 6431416
Mine ID: 0405147
Contractor ID: Not reported
Date Issued: 12/12/2007
Action Type: 104(a)
Type of Issue: Citation
S and S: N
Term Date: 12/12/2007
Title 30 Code of Federal Regulations: 56.16005
Proposed Penalty: 100.00
Assessment Amount: 100.00
Paid Penalty Amount: 100.00
Assessment Case Status: Proposed
Assessment Status: Closed
Year: 2007
Address Type: MineLocation
PO Box: Not reported
Address: 1995 AGUA MANSA ROAD
City: RIVERSIDE
State: CA
Operator: Skanska
Zip: 92509
Mine Controller Name: Skanska AB
Name: PORTABLE
Ownership Date: 05/01/1991
Mine Status: Abandoned
Status Date: 10/01/2009
Primary Site Description: Rare Earths Ore
Mine Type: Surface
State 2: CA
County: SAN BERNARDINO

Violation Number: 6431417
Mine ID: 0405147
Contractor ID: Not reported
Date Issued: 12/12/2007
Action Type: 104(a)
Type of Issue: Citation
S and S: N
Term Date: 12/12/2007
Title 30 Code of Federal Regulations: 56.20003(a)
Proposed Penalty: 100.00
Assessment Amount: 100.00
Paid Penalty Amount: 100.00
Assessment Case Status: Proposed
Assessment Status: Closed
Year: 2007
Address Type: MineLocation
PO Box: Not reported
Address: 1995 AGUA MANSA ROAD
City: RIVERSIDE
State: CA
Operator: Skanska
Zip: 92509
Mine Controller Name: Skanska AB
Name: PORTABLE
Ownership Date: 05/01/1991

Map ID
Direction
Distance
Elevation

MAP FINDINGS

Site

Database(s)

EDR ID Number
EPA ID Number

PORTABLE (Continued)

1024906663

Mine Status: Abandoned
Status Date: 10/01/2009
Primary Site Description: Rare Earths Ore
Mine Type: Surface
State 2: CA
County: SAN BERNARDINO

Violation Number: 6431418
Mine ID: 0405147
Contractor ID: Not reported
Date Issued: 12/12/2007
Action Type: 104(a)
Type of Issue: Citation
S and S: N
Term Date: 12/13/2007
Title 30 Code of Federal Regulations: 56.14107(a)
Proposed Penalty: 100.00
Assessment Amount: 100.00
Paid Penalty Amount: 100.00
Assessment Case Status: Proposed
Assessment Status: Closed
Year: 2007
Address Type: MineLocation
PO Box: Not reported
Address: 1995 AGUA MANSA ROAD
City: RIVERSIDE
State: CA
Operator: Skanska
Zip: 92509
Mine Controller Name: Skanska AB
Name: PORTABLE
Ownership Date: 05/01/1991
Mine Status: Abandoned
Status Date: 10/01/2009
Primary Site Description: Rare Earths Ore
Mine Type: Surface
State 2: CA
County: SAN BERNARDINO

Violation Number: 6431419
Mine ID: 0405147
Contractor ID: Not reported
Date Issued: 12/12/2007
Action Type: 104(a)
Type of Issue: Citation
S and S: N
Term Date: 12/13/2007
Title 30 Code of Federal Regulations: 56.9301
Proposed Penalty: 100.00
Assessment Amount: 100.00
Paid Penalty Amount: 100.00
Assessment Case Status: Proposed
Assessment Status: Closed
Year: 2007
Address Type: MineLocation
PO Box: Not reported
Address: 1995 AGUA MANSA ROAD

Map ID
 Direction
 Distance
 Elevation

MAP FINDINGS

Site

Database(s)

EDR ID Number
 EPA ID Number

PORTABLE (Continued)

1024906663

City: RIVERSIDE
 State: CA
 Operator: Skanska
 Zip: 92509
 Mine Controller Name: Skanska AB
 Name: PORTABLE
 Ownership Date: 05/01/1991
 Mine Status: Abandoned
 Status Date: 10/01/2009
 Primary Site Description: Rare Earths Ore
 Mine Type: Surface
 State 2: CA
 County: SAN BERNARDINO

Violation Number: 6431420
 Mine ID: 0405147
 Contractor ID: Not reported
 Date Issued: 12/13/2007
 Action Type: 104(a)
 Type of Issue: Citation
 S and S: N
 Term Date: 12/14/2007
 Title 30 Code of Federal Regulations: 56.14107(a)
 Proposed Penalty: 100.00
 Assessment Amount: 100.00
 Paid Penalty Amount: 100.00
 Assessment Case Status: Proposed
 Assessment Status: Closed
 Year: 2007
 Address Type: MineLocation
 PO Box: Not reported
 Address: 1995 AGUA MANSA ROAD
 City: RIVERSIDE
 State: CA
 Operator: Skanska
 Zip: 92509
 Mine Controller Name: Skanska AB
 Name: PORTABLE
 Ownership Date: 05/01/1991
 Mine Status: Abandoned
 Status Date: 10/01/2009
 Primary Site Description: Rare Earths Ore
 Mine Type: Surface
 State 2: CA
 County: SAN BERNARDINO

D24
WSW
< 1/8
0.118 mi.
625 ft.

SKANSKA USA CIVIL WEST MAIN YARD
1995 AGUA MANSA RD
RIVERSIDE, CA 92509
Site 7 of 7 in cluster D

RCRA NonGen / NLR 1024795500
N/A

Relative:
Lower
Actual:
869 ft.

RCRA NonGen / NLR:
 Date Form Received by Agency: 1996-08-19 00:00:00.0
 Handler Name: SKANSKA USA CIVIL WEST MAIN YARD
 Handler Address: 1995 AGUA MANSA RD
 Handler City,State,Zip: RIVERSIDE, CA 92509-0000

Map ID
 Direction
 Distance
 Elevation

MAP FINDINGS

Site

Database(s)

EDR ID Number
 EPA ID Number

SKANSKA USA CIVIL WEST MAIN YARD (Continued)

1024795500

EPA ID: CAL000163718
 Contact Name: JERAMY JACKSON
 Contact Address: NORTHWEST CORNER OF HINKLEY RD AND
 Contact City,State,Zip: HINKLEY, CA 92347
 Contact Telephone: 951-235-2661
 Contact Fax: Not reported
 Contact Email: JERAMY.JACKSON@SKANSKA.COM
 Contact Title: Not reported
 EPA Region: 09
 Land Type: Not reported
 Federal Waste Generator Description: Not a generator, verified
 Non-Notifier: Not reported
 Biennial Report Cycle: Not reported
 Accessibility: Not reported
 Active Site Indicator: Handler Activities
 State District Owner: Not reported
 State District: Not reported
 Mailing Address: 1995 AGUA MANSÁ RD
 Mailing City,State,Zip: RIVERSIDE, CA 92509
 Owner Name: SKANSKA USA CIVIL WEST INC.
 Owner Type: Other
 Operator Name: JERAMY JACKSON
 Operator Type: Other
 Short-Term Generator Activity: No
 Importer Activity: No
 Mixed Waste Generator: No
 Transporter Activity: No
 Transfer Facility Activity: No
 Recycler Activity with Storage: No
 Small Quantity On-Site Burner Exemption: No
 Smelting Melting and Refining Furnace Exemption: No
 Underground Injection Control: No
 Off-Site Waste Receipt: No
 Universal Waste Indicator: Yes
 Universal Waste Destination Facility: Yes
 Federal Universal Waste: No
 Active Site Fed-Reg Treatment Storage and Disposal Facility: Not reported
 Active Site Converter Treatment storage and Disposal Facility: Not reported
 Active Site State-Reg Treatment Storage and Disposal Facility: Not reported
 Active Site State-Reg Handler: ---
 Federal Facility Indicator: Not reported
 Hazardous Secondary Material Indicator: N
 Sub-Part K Indicator: Not reported
 Commercial TSD Indicator: No
 Treatment Storage and Disposal Type: Not reported
 2018 GPRA Permit Baseline: Not on the Baseline
 2018 GPRA Renewals Baseline: Not on the Baseline
 Permit Renewals Workload Universe: Not reported
 Permit Workload Universe: Not reported
 Permit Progress Universe: Not reported
 Post-Closure Workload Universe: Not reported
 Closure Workload Universe: Not reported
 202 GPRA Corrective Action Baseline: No
 Corrective Action Workload Universe: No
 Subject to Corrective Action Universe: No
 Non-TSDs Where RCRA CA has Been Imposed Universe: No
 TSDs Potentially Subject to CA Under 3004 (u)/(v) Universe: No

Map ID
Direction
Distance
Elevation

MAP FINDINGS

Site

Database(s)

EDR ID Number
EPA ID Number

SKANSKA USA CIVIL WEST MAIN YARD (Continued)

1024795500

TSDFs Only Subject to CA under Discretionary Auth Universe: No
Corrective Action Priority Ranking: No NCAPS ranking
Environmental Control Indicator: No
Institutional Control Indicator: No
Human Exposure Controls Indicator: N/A
Groundwater Controls Indicator: N/A
Operating TSDF Universe: Not reported
Full Enforcement Universe: Not reported
Significant Non-Complier Universe: No
Unaddressed Significant Non-Complier Universe: No
Addressed Significant Non-Complier Universe: No
Significant Non-Complier With a Compliance Schedule Universe: No
Financial Assurance Required: Not reported
Handler Date of Last Change: 2018-09-05 15:43:39.0
Recognized Trader-Importer: No
Recognized Trader-Exporter: No
Importer of Spent Lead Acid Batteries: No
Exporter of Spent Lead Acid Batteries: No
Recycler Activity Without Storage: No
Manifest Broker: No
Sub-Part P Indicator: No

Handler - Owner Operator:

Owner/Operator Indicator: Owner
Owner/Operator Name: SKANSKA USA CIVIL WEST INC.
Legal Status: Other
Date Became Current: Not reported
Date Ended Current: Not reported
Owner/Operator Address: 1995 AGUA MANSARA RD
Owner/Operator City,State,Zip: RIVERSIDE, CA 92509
Owner/Operator Telephone: 951-684-5360
Owner/Operator Telephone Ext: Not reported
Owner/Operator Fax: Not reported
Owner/Operator Email: Not reported

Owner/Operator Indicator: Operator
Owner/Operator Name: JERAMY JACKSON
Legal Status: Other
Date Became Current: Not reported
Date Ended Current: Not reported
Owner/Operator Address: NORTHWEST CORNER OF HINKLEY RD AND
Owner/Operator City,State,Zip: HINKLEY, CA 92347
Owner/Operator Telephone: 951-235-2661
Owner/Operator Telephone Ext: Not reported
Owner/Operator Fax: Not reported
Owner/Operator Email: Not reported

Historic Generators:

Receive Date: 1996-08-19 00:00:00.0
Handler Name: SKANSKA USA CIVIL WEST MAIN YARD
Federal Waste Generator Description: Not a generator, verified
State District Owner: Not reported
Large Quantity Handler of Universal Waste: No
Recognized Trader Importer: No
Recognized Trader Exporter: No

Map ID
 Direction
 Distance
 Elevation

MAP FINDINGS

Site

Database(s)

EDR ID Number
 EPA ID Number

SKANSKA USA CIVIL WEST MAIN YARD (Continued)

1024795500

Spent Lead Acid Battery Importer: No
 Spent Lead Acid Battery Exporter: No
 Current Record: Yes
 Non Storage Recycler Activity: Not reported
 Electronic Manifest Broker: Not reported

List of NAICS Codes and Descriptions:

NAICS Code: 23499
 NAICS Description: ALL OTHER HEAVY CONSTRUCTION

Facility Has Received Notices of Violations:

Violations: No Violations Found

Evaluation Action Summary:

Evaluations: No Evaluations Found

E25
SSE
1/8-1/4
0.126 mi.
666 ft.

INLAND BOBCAT INC
5494 VIA RICARDO
RIVERSIDE, CA 92509
Site 1 of 5 in cluster E

RCRA NonGen / NLR 1024809466
N/A

Relative:
Higher
Actual:
908 ft.

RCRA NonGen / NLR:
 Date Form Received by Agency: 2021-01-25 00:00:00.0
 Handler Name: INLAND BOBCAT INC
 Handler Address: 5494 VIA RICARDO
 Handler City,State,Zip: RIVERSIDE, CA 92509
 EPA ID: CAL000284734
 Contact Name: DOLPHE ROOME
 Contact Address: 5494 VIA RICARDO
 Contact City,State,Zip: RIVERSIDE, CA 92509
 Contact Telephone: 951-788-3030
 Contact Fax: Not reported
 Contact Email: DROOME@BOBCAT-DEALER.COM
 Contact Title: Not reported
 EPA Region: 09
 Land Type: Not reported
 Federal Waste Generator Description: Not a generator, verified
 Non-Notifier: Not reported
 Biennial Report Cycle: Not reported
 Accessibility: Not reported
 Active Site Indicator: Not reported
 State District Owner: Not reported
 State District: Not reported
 Mailing Address: 5494 VIA RICARDO
 Mailing City,State,Zip: RIVERSIDE, CA 92509-0000
 Owner Name: INLAND BOBCAT INC
 Owner Type: Other
 Operator Name: DOLPHE ROOME
 Operator Type: Other
 Short-Term Generator Activity: No
 Importer Activity: No
 Mixed Waste Generator: No
 Transporter Activity: No
 Transfer Facility Activity: No

Map ID
 Direction
 Distance
 Elevation

MAP FINDINGS

Site

Database(s)

EDR ID Number
 EPA ID Number

INLAND BOBCAT INC (Continued)

1024809466

Recycler Activity with Storage:	No	
Small Quantity On-Site Burner Exemption:	No	
Smelting Melting and Refining Furnace Exemption:	No	No
Underground Injection Control:	No	
Off-Site Waste Receipt:	No	
Universal Waste Indicator:	No	
Universal Waste Destination Facility:	No	
Federal Universal Waste:	No	
Active Site Fed-Reg Treatment Storage and Disposal Facility:		Not reported
Active Site Converter Treatment storage and Disposal Facility:		Not reported
Active Site State-Reg Treatment Storage and Disposal Facility:		Not reported
Active Site State-Reg Handler:	---	
Federal Facility Indicator:	Not reported	
Hazardous Secondary Material Indicator:	N	
Sub-Part K Indicator:	Not reported	
Commercial TSD Indicator:	No	
Treatment Storage and Disposal Type:	Not reported	
2018 GPRC Permit Baseline:	Not on the Baseline	
2018 GPRC Renewals Baseline:	Not on the Baseline	
Permit Renewals Workload Universe:	Not reported	
Permit Workload Universe:	Not reported	
Permit Progress Universe:	Not reported	
Post-Closure Workload Universe:	Not reported	
Closure Workload Universe:	Not reported	
202 GPRC Corrective Action Baseline:	No	
Corrective Action Workload Universe:	No	
Subject to Corrective Action Universe:	No	
Non-TSDs Where RCRA CA has Been Imposed Universe:	No	
TSDs Potentially Subject to CA Under 3004 (u)/(v) Universe:	No	No
TSDs Only Subject to CA under Discretionary Auth Universe:	No	No
Corrective Action Priority Ranking:	No NCAPS ranking	
Environmental Control Indicator:	No	
Institutional Control Indicator:	No	
Human Exposure Controls Indicator:	N/A	
Groundwater Controls Indicator:	N/A	
Operating TSDF Universe:	Not reported	
Full Enforcement Universe:	Not reported	
Significant Non-Complier Universe:	No	
Unaddressed Significant Non-Complier Universe:	No	No
Addressed Significant Non-Complier Universe:	No	
Significant Non-Complier With a Compliance Schedule Universe:		No
Financial Assurance Required:	Not reported	
Handler Date of Last Change:	2021-02-03 12:41:43.0	
Recognized Trader-Importer:	No	
Recognized Trader-Exporter:	No	
Importer of Spent Lead Acid Batteries:	No	
Exporter of Spent Lead Acid Batteries:	No	
Recycler Activity Without Storage:	No	
Manifest Broker:	No	
Sub-Part P Indicator:	No	

Handler - Owner Operator:
 Owner/Operator Indicator: Owner
 Owner/Operator Name: INLAND BOBCAT INC
 Legal Status: Other
 Date Became Current: Not reported

Map ID
Direction
Distance
Elevation

MAP FINDINGS

Site

Database(s)

EDR ID Number
EPA ID Number

INLAND BOBCAT INC (Continued)

1024809466

Date Ended Current: Not reported
Owner/Operator Address: 210 BIRMINGHAM DR
Owner/Operator City,State,Zip: CARDIFF, CA 92007-0000
Owner/Operator Telephone: 760-634-1601
Owner/Operator Telephone Ext: Not reported
Owner/Operator Fax: Not reported
Owner/Operator Email: Not reported

Owner/Operator Indicator: Operator
Owner/Operator Name: DOLPHE ROOME
Legal Status: Other
Date Became Current: Not reported
Date Ended Current: Not reported
Owner/Operator Address: 5494 VIA RICARDO
Owner/Operator City,State,Zip: RIVERSIDE, CA 92509
Owner/Operator Telephone: 951-788-3030
Owner/Operator Telephone Ext: Not reported
Owner/Operator Fax: Not reported
Owner/Operator Email: Not reported

Owner/Operator Indicator: Owner
Owner/Operator Name: RICHARD M FULLER
Legal Status: Other
Date Became Current: Not reported
Date Ended Current: Not reported
Owner/Operator Address: 210 BIRMINGHAM DR
Owner/Operator City,State,Zip: CARDIFF, CA 92007-0000
Owner/Operator Telephone: 760-634-1601
Owner/Operator Telephone Ext: Not reported
Owner/Operator Fax: Not reported
Owner/Operator Email: Not reported

Owner/Operator Indicator: Operator
Owner/Operator Name: DOLPHE ROOME
Legal Status: Other
Date Became Current: Not reported
Date Ended Current: Not reported
Owner/Operator Address: 5494 VIA RICARDO
Owner/Operator City,State,Zip: RIVERSIDE, CA 92509
Owner/Operator Telephone: 951-788-3030
Owner/Operator Telephone Ext: Not reported
Owner/Operator Fax: Not reported
Owner/Operator Email: Not reported

Historic Generators:

Receive Date: 2021-01-25 00:00:00.0
Handler Name: INLAND BOBCAT INC
Federal Waste Generator Description: Not a generator, verified
State District Owner: Not reported
Large Quantity Handler of Universal Waste: No
Recognized Trader Importer: No
Recognized Trader Exporter: No
Spent Lead Acid Battery Importer: No
Spent Lead Acid Battery Exporter: No
Current Record: Yes
Non Storage Recycler Activity: No
Electronic Manifest Broker: No

Map ID
Direction
Distance
Elevation

MAP FINDINGS

Site

Database(s)

EDR ID Number
EPA ID Number

INLAND BOBCAT INC (Continued)

1024809466

Receive Date: 2004-07-20 00:00:00.0
Handler Name: INLAND BOBCAT INC
Federal Waste Generator Description: Not a generator, verified
State District Owner: Not reported
Large Quantity Handler of Universal Waste: No
Recognized Trader Importer: No
Recognized Trader Exporter: No
Spent Lead Acid Battery Importer: No
Spent Lead Acid Battery Exporter: No
Current Record: No
Non Storage Recycler Activity: Not reported
Electronic Manifest Broker: Not reported

List of NAICS Codes and Descriptions:

NAICS Code: 42184
NAICS Description: INDUSTRIAL SUPPLIES WHOLESALERS

Facility Has Received Notices of Violations:

Violations: No Violations Found

Evaluation Action Summary:

Evaluations: No Evaluations Found

E26
SSE
1/8-1/4
0.126 mi.
666 ft.

INLAND BOBCAT LLC
5494 VIA RICARDO
RIVERSIDE, CA 92509
Site 2 of 5 in cluster E

RCRA NonGen / NLR **1026722580**
N/A

Relative:
Higher
Actual:
908 ft.

RCRA NonGen / NLR:
Date Form Received by Agency: 2021-01-26 00:00:00.0
Handler Name: INLAND BOBCAT LLC
Handler Address: 5494 VIA RICARDO
Handler City,State,Zip: RIVERSIDE, CA 92509
EPA ID: CAL000459651
Contact Name: DOLPHE ROOME
Contact Address: 5494 VIA RICARDO
Contact City,State,Zip: RIVERSIDE, CA 92509
Contact Telephone: 951-788-3030
Contact Fax: Not reported
Contact Email: DROOME@BOBCAT-DEALER.COM
Contact Title: Not reported
EPA Region: 09
Land Type: Not reported
Federal Waste Generator Description: Not a generator, verified
Non-Notifier: Not reported
Biennial Report Cycle: Not reported
Accessibility: Not reported
Active Site Indicator: Not reported
State District Owner: Not reported
State District: Not reported
Mailing Address: 5494 VIA RICARDO
Mailing City,State,Zip: RIVERSIDE, CA 92509
Owner Name: GDN SOUTHWEST LLC
Owner Type: Other

Map ID
 Direction
 Distance
 Elevation

MAP FINDINGS

Site

Database(s)

EDR ID Number
 EPA ID Number

INLAND BOBCAT LLC (Continued)

1026722580

Operator Name:	DOLPHE ROOME		
Operator Type:	Other		
Short-Term Generator Activity:	No		
Importer Activity:	No		
Mixed Waste Generator:	No		
Transporter Activity:	No		
Transfer Facility Activity:	No		
Recycler Activity with Storage:	No		
Small Quantity On-Site Burner Exemption:	No	No	
Smelting Melting and Refining Furnace Exemption:			No
Underground Injection Control:	No		
Off-Site Waste Receipt:	No		
Universal Waste Indicator:	No		
Universal Waste Destination Facility:	No		
Federal Universal Waste:	No		
Active Site Fed-Reg Treatment Storage and Disposal Facility:			Not reported
Active Site Converter Treatment storage and Disposal Facility:			Not reported
Active Site State-Reg Treatment Storage and Disposal Facility:			Not reported
Active Site State-Reg Handler:	---		
Federal Facility Indicator:	Not reported		
Hazardous Secondary Material Indicator:		N	
Sub-Part K Indicator:	Not reported		
Commercial TSD Indicator:	No		
Treatment Storage and Disposal Type:			Not reported
2018 GPRA Permit Baseline:			Not on the Baseline
2018 GPRA Renewals Baseline:			Not on the Baseline
Permit Renewals Workload Universe:			Not reported
Permit Workload Universe:			Not reported
Permit Progress Universe:			Not reported
Post-Closure Workload Universe:			Not reported
Closure Workload Universe:			Not reported
202 GPRA Corrective Action Baseline:	No		
Corrective Action Workload Universe:	No		
Subject to Corrective Action Universe:	No		
Non-TSDFs Where RCRA CA has Been Imposed Universe:	No		
TSDFs Potentially Subject to CA Under 3004 (u)/(v) Universe:			No
TSDFs Only Subject to CA under Discretionary Auth Universe:			No
Corrective Action Priority Ranking:			No NCAPS ranking
Environmental Control Indicator:	No		
Institutional Control Indicator:	No		
Human Exposure Controls Indicator:	N/A		
Groundwater Controls Indicator:	N/A		
Operating TSDF Universe:	Not reported		
Full Enforcement Universe:	Not reported		
Significant Non-Complier Universe:	No		
Unaddressed Significant Non-Complier Universe:			No
Addressed Significant Non-Complier Universe:			No
Significant Non-Complier With a Compliance Schedule Universe:			No
Financial Assurance Required:	Not reported		
Handler Date of Last Change:	2021-02-26 18:46:36.0		
Recognized Trader-Importer:	No		
Recognized Trader-Exporter:	No		
Importer of Spent Lead Acid Batteries:	No		
Exporter of Spent Lead Acid Batteries:	No		
Recycler Activity Without Storage:	No		
Manifest Broker:	No		
Sub-Part P Indicator:	No		

Map ID
Direction
Distance
Elevation

MAP FINDINGS

Site

Database(s)

EDR ID Number
EPA ID Number

INLAND BOBCAT LLC (Continued)

1026722580

Handler - Owner Operator:

Owner/Operator Indicator: Operator
Owner/Operator Name: DOLPHE ROOME
Legal Status: Other
Date Became Current: Not reported
Date Ended Current: Not reported
Owner/Operator Address: 5494 VIA RICARDO
Owner/Operator City,State,Zip: RIVERSIDE, CA 92509
Owner/Operator Telephone: 951-788-3030
Owner/Operator Telephone Ext: Not reported
Owner/Operator Fax: Not reported
Owner/Operator Email: Not reported

Owner/Operator Indicator: Owner
Owner/Operator Name: GDN SOUTHWEST LLC
Legal Status: Other
Date Became Current: Not reported
Date Ended Current: Not reported
Owner/Operator Address: 401 W OUTER RD
Owner/Operator City,State,Zip: VALLEY PARK, MO 63088
Owner/Operator Telephone: 636-225-2900
Owner/Operator Telephone Ext: Not reported
Owner/Operator Fax: Not reported
Owner/Operator Email: Not reported

Historic Generators:

Receive Date: 2021-01-26 00:00:00.0
Handler Name: INLAND BOBCAT LLC
Federal Waste Generator Description: Not a generator, verified
State District Owner: Not reported
Large Quantity Handler of Universal Waste: No
Recognized Trader Importer: No
Recognized Trader Exporter: No
Spent Lead Acid Battery Importer: No
Spent Lead Acid Battery Exporter: No
Current Record: Yes
Non Storage Recycler Activity: No
Electronic Manifest Broker: No

List of NAICS Codes and Descriptions:

NAICS Code: 56299
NAICS Description: ALL OTHER WASTE MANAGEMENT SERVICES

Facility Has Received Notices of Violations:

Violations: No Violations Found

Evaluation Action Summary:

Evaluations: No Evaluations Found

Map ID
Direction
Distance
Elevation

MAP FINDINGS

Site

Database(s)

EDR ID Number
EPA ID Number

E27
SSE
1/8-1/4
0.126 mi.
666 ft.

INLAND BOBCAT
5494 VIA RICARDO
RIVERSIDE, CA 92509

CERS **S123514724**
CERS HAZ WASTE **N/A**

Site 3 of 5 in cluster E

Relative:
Higher
Actual:
908 ft.

CERS HAZ WASTE:
Name: INLAND BOBCAT
Address: 5494 VIA RICARDO
City,State,Zip: RIVERSIDE, CA 92509
Site ID: 38141
CERS ID: 10321831
CERS Description: Hazardous Waste Generator

CERS:
Name: INLAND BOBCAT
Address: 5494 VIA RICARDO
City,State,Zip: RIVERSIDE, CA 92509
Site ID: 38141
CERS ID: 10321831
CERS Description: Chemical Storage Facilities

Violations:
Site ID: 38141
Site Name: Inland Bobcat
Violation Date: 10-04-2016
Citation: HSC 6.95 25508(a)(1) - California Health and Safety Code, Chapter 6.95, Section(s) 25508(a)(1)
Violation Description: Failure to establish and electronically submit an adequate emergency response plan and procedures for a release or threatened release of a hazardous material.
Violation Notes: Returned to compliance on 10/25/2016.
Violation Division: Riverside County Department of Env Health
Violation Program: HMRRP
Violation Source: CERS

Site ID: 38141
Site Name: Inland Bobcat
Violation Date: 10-04-2016
Citation: HSC 6.95 25508(a)(1) - California Health and Safety Code, Chapter 6.95, Section(s) 25508(a)(1)
Violation Description: Failure to complete and electronically submit a business plan when storing/handling a hazardous material at or above reportable quantities.
Violation Notes: Returned to compliance on 10/25/2016.
Violation Division: Riverside County Department of Env Health
Violation Program: HMRRP
Violation Source: CERS

Site ID: 38141
Site Name: Inland Bobcat
Violation Date: 10-04-2016
Citation: HSC 6.95 25508(a)(1) - California Health and Safety Code, Chapter 6.95, Section(s) 25508(a)(1)
Violation Description: Failure to annually review and electronically certify that the business plan is complete and accurate on or before the annual due date.
Violation Notes: Returned to compliance on 10/25/2016.
Violation Division: Riverside County Department of Env Health

Map ID
Direction
Distance
Elevation

MAP FINDINGS

Site

Database(s)

EDR ID Number
EPA ID Number

INLAND BOBCAT (Continued)

S123514724

Violation Program: HMRRP
Violation Source: CERS

Evaluation:

Eval General Type: Compliance Evaluation Inspection
Eval Date: 10-04-2016
Violations Found: No
Eval Type: Routine done by local agency
Eval Notes: HW generator inspection
Eval Division: Riverside County Department of Env Health
Eval Program: HW
Eval Source: CERS

Eval General Type: Compliance Evaluation Inspection
Eval Date: 10-04-2016
Violations Found: Yes
Eval Type: Routine done by local agency
Eval Notes: Haz Mat disclosure inspection
Eval Division: Riverside County Department of Env Health
Eval Program: HMRRP
Eval Source: CERS

Eval General Type: Compliance Evaluation Inspection
Eval Date: 10-08-2019
Violations Found: No
Eval Type: Routine done by local agency
Eval Notes: Hazardous Materials Disclosure Inspection
Eval Division: Riverside County Department of Env Health
Eval Program: HMRRP
Eval Source: CERS

Eval General Type: Compliance Evaluation Inspection
Eval Date: 10-08-2019
Violations Found: No
Eval Type: Routine done by local agency
Eval Notes: Hazardous Waste Generator Inspection
Eval Division: Riverside County Department of Env Health
Eval Program: HW
Eval Source: CERS

Eval General Type: Other/Unknown
Eval Date: 10-25-2016
Violations Found: No
Eval Type: Other, not routine, done by local agency
Eval Notes: HM follow up inspection
Eval Division: Riverside County Department of Env Health
Eval Program: HMRRP
Eval Source: CERS

Coordinates:

Site ID: 38141
Facility Name: Inland Bobcat
Env Int Type Code: HWG
Program ID: 10321831
Coord Name: Not reported
Ref Point Type Desc: Center of a facility or station.

Map ID
Direction
Distance
Elevation

MAP FINDINGS

Site

EDR ID Number
EPA ID Number

INLAND BOBCAT (Continued)

S123514724

Latitude: 34.018390
Longitude: -117.382210

Affiliation:

Affiliation Type Desc: Identification Signer
Entity Name: Dolphe Roome
Entity Title: Branch Manager
Affiliation Address: Not reported
Affiliation City: Not reported
Affiliation State: Not reported
Affiliation Country: Not reported
Affiliation Zip: Not reported
Affiliation Phone: Not reported

Affiliation Type Desc: Environmental Contact
Entity Name: Dolphe Roome
Entity Title: Not reported
Affiliation Address: 5494 Via Ricardo
Affiliation City: Riverside
Affiliation State: CA
Affiliation Country: Not reported
Affiliation Zip: 92509
Affiliation Phone: Not reported

Affiliation Type Desc: Facility Mailing Address
Entity Name: Mailing Address
Entity Title: Not reported
Affiliation Address: 5494 Via Ricardo
Affiliation City: Riverside
Affiliation State: CA
Affiliation Country: Not reported
Affiliation Zip: 92509
Affiliation Phone: Not reported

Affiliation Type Desc: Operator
Entity Name: Inland Bobcat, Inc
Entity Title: Not reported
Affiliation Address: Not reported
Affiliation City: Not reported
Affiliation State: Not reported
Affiliation Country: Not reported
Affiliation Zip: Not reported
Affiliation Phone: (951) 788-3030

Affiliation Type Desc: Parent Corporation
Entity Name: Inland Bobcat, LLC
Entity Title: Not reported
Affiliation Address: Not reported
Affiliation City: Not reported
Affiliation State: Not reported
Affiliation Country: Not reported
Affiliation Zip: Not reported
Affiliation Phone: Not reported

Affiliation Type Desc: CUPA District
Entity Name: Riverside Cnty Env Health
Entity Title: Not reported

Map ID
Direction
Distance
Elevation

MAP FINDINGS

Site

Database(s)

EDR ID Number
EPA ID Number

INLAND BOBCAT (Continued)

S123514724

Affiliation Address: 4065 County Circle Drive, Room 104
Affiliation City: Riverside
Affiliation State: CA
Affiliation Country: Not reported
Affiliation Zip: 92503
Affiliation Phone: (951) 358-5055

Affiliation Type Desc: Legal Owner
Entity Name: Inland Bobcat Inc.
Entity Title: Not reported
Affiliation Address: 5494 Via Ricardo
Affiliation City: Riverside
Affiliation State: CA
Affiliation Country: United States
Affiliation Zip: 92509
Affiliation Phone: (951) 788-3030

E28
SE
1/8-1/4
0.132 mi.
695 ft.

CALMAT CO DBA VULCAN MATERIALS CO
5490 VIA RICARDO
RIVERSIDE, CA 92509

RCRA NonGen / NLR 1024834855
N/A

Site 4 of 5 in cluster E

Relative:
Higher

RCRA NonGen / NLR:

Actual:
911 ft.

Date Form Received by Agency: 2012-07-03 00:00:00.0
Handler Name: CALMAT CO DBA VULCAN MATERIALS CO
Handler Address: 5490 VIA RICARDO
Handler City,State,Zip: RIVERSIDE, CA 92509
EPA ID: CAL000375961
Contact Name: ABBEY SANDERSON
Contact Address: 7220 TRADE STREET
Contact City,State,Zip: SAN DIEGO, CA 92121
Contact Telephone: 858-530-9441
Contact Fax: Not reported
Contact Email: SANDERSONA@VMCMAIL.COM
Contact Title: Not reported
EPA Region: 09
Land Type: Not reported
Federal Waste Generator Description: Not a generator, verified
Non-Notifier: Not reported
Biennial Report Cycle: Not reported
Accessibility: Not reported
Active Site Indicator: Handler Activities
State District Owner: Not reported
State District: Not reported
Mailing Address: 7220 TRADE ST
Mailing City,State,Zip: SAN DIEGO, CA 92121-2326
Owner Name: CALMAT CO. DBA VULCAN MATERIALS CO
Owner Type: Other
Operator Name: ABBEY SANDERSON
Operator Type: Other
Short-Term Generator Activity: No
Importer Activity: No
Mixed Waste Generator: No
Transporter Activity: No
Transfer Facility Activity: No
Recycler Activity with Storage: No

Map ID
 Direction
 Distance
 Elevation

MAP FINDINGS

Site

Database(s)

EDR ID Number
 EPA ID Number

CALMAT CO DBA VULCAN MATERIALS CO (Continued)

1024834855

Small Quantity On-Site Burner Exemption: No
 Smelting Melting and Refining Furnace Exemption: No
 Underground Injection Control: No
 Off-Site Waste Receipt: No
 Universal Waste Indicator: Yes
 Universal Waste Destination Facility: Yes
 Federal Universal Waste: No
 Active Site Fed-Reg Treatment Storage and Disposal Facility: Not reported
 Active Site Converter Treatment storage and Disposal Facility: Not reported
 Active Site State-Reg Treatment Storage and Disposal Facility: Not reported
 Active Site State-Reg Handler: ---
 Federal Facility Indicator: Not reported
 Hazardous Secondary Material Indicator: N
 Sub-Part K Indicator: Not reported
 Commercial TSD Indicator: No
 Treatment Storage and Disposal Type: Not reported
 2018 GPRA Permit Baseline: Not on the Baseline
 2018 GPRA Renewals Baseline: Not on the Baseline
 Permit Renewals Workload Universe: Not reported
 Permit Workload Universe: Not reported
 Permit Progress Universe: Not reported
 Post-Closure Workload Universe: Not reported
 Closure Workload Universe: Not reported
 202 GPRA Corrective Action Baseline: No
 Corrective Action Workload Universe: No
 Subject to Corrective Action Universe: No
 Non-TSDs Where RCRA CA has Been Imposed Universe: No
 TSDs Potentially Subject to CA Under 3004 (u)/(v) Universe: No
 TSDs Only Subject to CA under Discretionary Auth Universe: No
 Corrective Action Priority Ranking: No NCAPS ranking
 Environmental Control Indicator: No
 Institutional Control Indicator: No
 Human Exposure Controls Indicator: N/A
 Groundwater Controls Indicator: N/A
 Operating TSDF Universe: Not reported
 Full Enforcement Universe: Not reported
 Significant Non-Complier Universe: No
 Unaddressed Significant Non-Complier Universe: No
 Addressed Significant Non-Complier Universe: No
 Significant Non-Complier With a Compliance Schedule Universe: No
 Financial Assurance Required: Not reported
 Handler Date of Last Change: 2018-09-06 17:01:02.0
 Recognized Trader-Importer: No
 Recognized Trader-Exporter: No
 Importer of Spent Lead Acid Batteries: No
 Exporter of Spent Lead Acid Batteries: No
 Recycler Activity Without Storage: No
 Manifest Broker: No
 Sub-Part P Indicator: No

Handler - Owner Operator:
 Owner/Operator Indicator: Operator
 Owner/Operator Name: ABBEY SANDERSON
 Legal Status: Other
 Date Became Current: Not reported
 Date Ended Current: Not reported

Map ID
Direction
Distance
Elevation

MAP FINDINGS

Site

Database(s)

EDR ID Number
EPA ID Number

CALMAT CO DBA VULCAN MATERIALS CO (Continued)

1024834855

Owner/Operator Address: 7220 TRADE STREET
Owner/Operator City,State,Zip: SAN DIEGO, CA 92121
Owner/Operator Telephone: 858-530-9441
Owner/Operator Telephone Ext: Not reported
Owner/Operator Fax: Not reported
Owner/Operator Email: Not reported

Owner/Operator Indicator: Owner
Owner/Operator Name: CALMAT CO. DBA VULCAN MATERIALS CO
Legal Status: Other
Date Became Current: Not reported
Date Ended Current: Not reported
Owner/Operator Address: 500 N BRAND BLVD
Owner/Operator City,State,Zip: GLENDALE, CA 91203-3319
Owner/Operator Telephone: 858-530-9441
Owner/Operator Telephone Ext: Not reported
Owner/Operator Fax: Not reported
Owner/Operator Email: Not reported

Historic Generators:

Receive Date: 2012-07-03 00:00:00.0
Handler Name: CALMAT CO DBA VULCAN MATERIALS CO
Federal Waste Generator Description: Not a generator, verified
State District Owner: Not reported
Large Quantity Handler of Universal Waste: No
Recognized Trader Importer: No
Recognized Trader Exporter: No
Spent Lead Acid Battery Importer: No
Spent Lead Acid Battery Exporter: No
Current Record: Yes
Non Storage Recycler Activity: Not reported
Electronic Manifest Broker: Not reported

List of NAICS Codes and Descriptions:

NAICS Code: 81149
NAICS Description: OTHER PERSONAL AND HOUSEHOLD GOODS REPAIR AND MAINTENANCE

Facility Has Received Notices of Violations:

Violations: No Violations Found

Evaluation Action Summary:

Evaluations: No Evaluations Found

E29
SE
1/8-1/4
0.132 mi.
695 ft.

CALMAT CO. DBA VULCAN MATERIALS, CENTRAL SERVICES
5490 VIA RICARDO
RIVERSIDE, CA 92509
Site 5 of 5 in cluster E

CERS **S123503918**
CERS HAZ WASTE **N/A**

Relative:
Higher

CERS HAZ WASTE:
Name: CALMAT CO. DBA VULCAN MATERIALS, CENTRAL SERVICES FACILITY
Address: 5490 VIA RICARDO
City,State,Zip: RIVERSIDE, CA 92509
Site ID: 17680
CERS ID: 10414888

Actual:
911 ft.

Map ID
Direction
Distance
Elevation

MAP FINDINGS

Site

Database(s)

EDR ID Number
EPA ID Number

CALMAT CO. DBA VULCAN MATERIALS, CENTRAL SERVICES FACILITY (Continued)

S123503918

CERS Description: Hazardous Waste Generator

CERS:

Name: CALMAT CO. DBA VULCAN MATERIALS, CENTRAL SERVICES FACILITY
Address: 5490 VIA RICARDO
City,State,Zip: RIVERSIDE, CA 92509
Site ID: 17680
CERS ID: 10414888
CERS Description: Chemical Storage Facilities

Violations:

Site ID: 17680
Site Name: Calmat Co. DBA Vulcan Materials, Central Services Facility
Violation Date: 08-03-2016
Citation: Un-Specified
Violation Description: Business Plan Program - Administration/Documentation - General Local Ordinance
Violation Notes: Returned to compliance on 11/28/2016.
Violation Division: Riverside County Department of Env Health
Violation Program: HMRRP
Violation Source: CERS

Site ID: 17680
Site Name: Calmat Co. DBA Vulcan Materials, Central Services Facility
Violation Date: 08-03-2016
Citation: Un-Specified
Violation Description: Hazardous Waste Generator Program - Administration/Documentation - General Local Ordinance
Violation Notes: Returned to compliance on 05/03/2017.
Violation Division: Riverside County Department of Env Health
Violation Program: HW
Violation Source: CERS

Site ID: 17680
Site Name: Calmat Co. DBA Vulcan Materials, Central Services Facility
Violation Date: 08-03-2016
Citation: 22 CCR 12 66262.12 - California Code of Regulations, Title 22, Chapter 12, Section(s) 66262.12
Violation Description: Failure to obtain an Identification Number prior to treating, storing, disposing of, transporting or offering for transportation any hazardous waste.
Violation Notes: Returned to compliance on 05/03/2017.
Violation Division: Riverside County Department of Env Health
Violation Program: HW
Violation Source: CERS

Evaluation:

Eval General Type: Compliance Evaluation Inspection
Eval Date: 08-03-2016
Violations Found: Yes
Eval Type: Routine done by local agency
Eval Notes: HM inspection (Vulcan Material)
Eval Division: Riverside County Department of Env Health
Eval Program: HMRRP
Eval Source: CERS

Eval General Type: Compliance Evaluation Inspection

Map ID
Direction
Distance
Elevation

MAP FINDINGS

Site

Database(s)

EDR ID Number
EPA ID Number

CALMAT CO. DBA VULCAN MATERIALS, CENTRAL SERVICES FACILITY (Continued)

S123503918

Eval Date: 08-03-2016
Violations Found: Yes
Eval Type: Routine done by local agency
Eval Notes: HW generator inspection(Vulcan Materials)
Eval Division: Riverside County Department of Env Health
Eval Program: HW
Eval Source: CERS

Eval General Type: Compliance Evaluation Inspection
Eval Date: 09-19-2019
Violations Found: No
Eval Type: Routine done by local agency
Eval Notes: Hazardous Materials Disclosure Inspection
Eval Division: Riverside County Department of Env Health
Eval Program: HMRRP
Eval Source: CERS

Eval General Type: Compliance Evaluation Inspection
Eval Date: 09-19-2019
Violations Found: No
Eval Type: Routine done by local agency
Eval Notes: Hazardous Waste Generator Inspection
Eval Division: Riverside County Department of Env Health
Eval Program: HW
Eval Source: CERS

Coordinates:
Site ID: 17680
Facility Name: Calmat Co. DBA Vulcan Materials, Central Services Facility
Env Int Type Code: HWG
Program ID: 10414888
Coord Name: Not reported
Ref Point Type Desc: Center of a facility or station.
Latitude: 34.018160
Longitude: -117.381320

Affiliation:
Affiliation Type Desc: CUPA District
Entity Name: Riverside Cnty Env Health
Entity Title: Not reported
Affiliation Address: 4065 County Circle Drive, Room 104
Affiliation City: Riverside
Affiliation State: CA
Affiliation Country: Not reported
Affiliation Zip: 92503
Affiliation Phone: (951) 358-5055

Affiliation Type Desc: Operator
Entity Name: Calmat Co. DBA Vulcan Materials, Central Services Facility
Entity Title: Not reported
Affiliation Address: Not reported
Affiliation City: Not reported
Affiliation State: Not reported
Affiliation Country: Not reported
Affiliation Zip: Not reported
Affiliation Phone: (626) 523-8877

Map ID
Direction
Distance
Elevation

MAP FINDINGS

Site

Database(s)

EDR ID Number
EPA ID Number

CALMAT CO. DBA VULCAN MATERIALS, CENTRAL SERVICES FACILITY (Continued)

S123503918

Affiliation Type Desc: Document Preparer
Entity Name: JOHN JANKE
Entity Title: Not reported
Affiliation Address: Not reported
Affiliation City: Not reported
Affiliation State: Not reported
Affiliation Country: Not reported
Affiliation Zip: Not reported
Affiliation Phone: Not reported

Affiliation Type Desc: Legal Owner
Entity Name: Calmat Co. dba Vulcan Materials Co.
Entity Title: Not reported
Affiliation Address: 500 N. Brand Blvd., Suite 500
Affiliation City: Glendale
Affiliation State: CA
Affiliation Country: United States
Affiliation Zip: 91203
Affiliation Phone: (626) 523-8877

Affiliation Type Desc: Parent Corporation
Entity Name: Calmat Co. DBA Vulcan Materials Company
Entity Title: Not reported
Affiliation Address: Not reported
Affiliation City: Not reported
Affiliation State: Not reported
Affiliation Country: Not reported
Affiliation Zip: Not reported
Affiliation Phone: Not reported

Affiliation Type Desc: Environmental Contact
Entity Name: John Janke
Entity Title: Not reported
Affiliation Address: 500 N. Brand Blvd., Suite 500
Affiliation City: Glendale
Affiliation State: CA
Affiliation Country: Not reported
Affiliation Zip: 91203
Affiliation Phone: Not reported

Affiliation Type Desc: Facility Mailing Address
Entity Name: Mailing Address
Entity Title: Not reported
Affiliation Address: 5490 Via Ricardo
Affiliation City: Jurupa Valley
Affiliation State: CA
Affiliation Country: Not reported
Affiliation Zip: 92509
Affiliation Phone: Not reported

Affiliation Type Desc: Identification Signer
Entity Name: John Janke
Entity Title: Env Specialist
Affiliation Address: Not reported
Affiliation City: Not reported
Affiliation State: Not reported
Affiliation Country: Not reported

Map ID
 Direction
 Distance
 Elevation

MAP FINDINGS

Site

Database(s)

EDR ID Number
 EPA ID Number

CALMAT CO. DBA VULCAN MATERIALS, CENTRAL SERVICES FACILITY (Continued)

S123503918

Affiliation Zip: Not reported
 Affiliation Phone: Not reported

30
South
1/8-1/4
0.170 mi.
898 ft.

ACTIVE AIRCRAFT WELDING INC DBA METAL SERVICES GRO
2235 VIA CERRO
RIVERSIDE, CA 92509

RCRA NonGen / NLR

1024831063
N/A

Relative:
Lower
Actual:
898 ft.

RCRA NonGen / NLR:
 Date Form Received by Agency: 2011-09-01 00:00:00.0
 Handler Name: ACTIVE AIRCRAFT WELDING INC DBA METAL SERVICES GROUP
 Handler Address: 2235 VIA CERRO
 Handler City,State,Zip: RIVERSIDE, CA 92509
 EPA ID: CAL000367045
 Contact Name: REGIS DUNCAN
 Contact Address: 2235 VIA CERRO
 Contact City,State,Zip: RIVERSIDE, CA 92509
 Contact Telephone: 951-300-0870
 Contact Fax: 951-300-0875
 Contact Email: REGIS@METALSERVICESGROUP.COM
 Contact Title: Not reported
 EPA Region: 09
 Land Type: Not reported
 Federal Waste Generator Description: Not a generator, verified
 Non-Notifier: Not reported
 Biennial Report Cycle: Not reported
 Accessibility: Not reported
 Active Site Indicator: Handler Activities
 State District Owner: Not reported
 State District: Not reported
 Mailing Address: 2235 VIA CERRO
 Mailing City,State,Zip: RIVERSIDE, CA 92509-0000
 Owner Name: TYLER P. BROOKS
 Owner Type: Other
 Operator Name: REGIS DUNCAN
 Operator Type: Other
 Short-Term Generator Activity: No
 Importer Activity: No
 Mixed Waste Generator: No
 Transporter Activity: No
 Transfer Facility Activity: No
 Recycler Activity with Storage: No
 Small Quantity On-Site Burner Exemption: No
 Smelting Melting and Refining Furnace Exemption: No
 Underground Injection Control: No
 Off-Site Waste Receipt: No
 Universal Waste Indicator: Yes
 Universal Waste Destination Facility: Yes
 Federal Universal Waste: No
 Active Site Fed-Reg Treatment Storage and Disposal Facility: Not reported
 Active Site Converter Treatment storage and Disposal Facility: Not reported
 Active Site State-Reg Treatment Storage and Disposal Facility: Not reported
 Active Site State-Reg Handler: ---
 Federal Facility Indicator: Not reported
 Hazardous Secondary Material Indicator: N
 Sub-Part K Indicator: Not reported

Map ID
Direction
Distance
Elevation

MAP FINDINGS

Site

Database(s)

EDR ID Number
EPA ID Number

ACTIVE AIRCRAFT WELDING INC DBA METAL SERVICES GROUP (Continued)

1024831063

Commercial TSD Indicator: No
Treatment Storage and Disposal Type: Not reported
2018 GPRA Permit Baseline: Not on the Baseline
2018 GPRA Renewals Baseline: Not on the Baseline
Permit Renewals Workload Universe: Not reported
Permit Workload Universe: Not reported
Permit Progress Universe: Not reported
Post-Closure Workload Universe: Not reported
Closure Workload Universe: Not reported
202 GPRA Corrective Action Baseline: No
Corrective Action Workload Universe: No
Subject to Corrective Action Universe: No
Non-TSDs Where RCRA CA has Been Imposed Universe: No
TSDs Potentially Subject to CA Under 3004 (u)/(v) Universe: No
TSDs Only Subject to CA under Discretionary Auth Universe: No
Corrective Action Priority Ranking: No NCAPS ranking
Environmental Control Indicator: No
Institutional Control Indicator: No
Human Exposure Controls Indicator: N/A
Groundwater Controls Indicator: N/A
Operating TSDF Universe: Not reported
Full Enforcement Universe: Not reported
Significant Non-Complier Universe: No
Unaddressed Significant Non-Complier Universe: No
Addressed Significant Non-Complier Universe: No
Significant Non-Complier With a Compliance Schedule Universe: No
Financial Assurance Required: Not reported
Handler Date of Last Change: 2018-09-06 16:59:32.0
Recognized Trader-Importer: No
Recognized Trader-Exporter: No
Importer of Spent Lead Acid Batteries: No
Exporter of Spent Lead Acid Batteries: No
Recycler Activity Without Storage: No
Manifest Broker: No
Sub-Part P Indicator: No

Handler - Owner Operator:

Owner/Operator Indicator: Owner
Owner/Operator Name: TYLER P. BROOKS
Legal Status: Other
Date Became Current: Not reported
Date Ended Current: Not reported
Owner/Operator Address: 23905 CLINTON KEITH 114-519
Owner/Operator City,State,Zip: WILDOMAR, CA 92595-0000
Owner/Operator Telephone: 951-452-2090
Owner/Operator Telephone Ext: Not reported
Owner/Operator Fax: Not reported
Owner/Operator Email: Not reported

Owner/Operator Indicator: Operator
Owner/Operator Name: REGIS DUNCAN
Legal Status: Other
Date Became Current: Not reported
Date Ended Current: Not reported
Owner/Operator Address: 2235 VIA CERRO
Owner/Operator City,State,Zip: RIVERSIDE, CA 92509

Map ID
 Direction
 Distance
 Elevation

MAP FINDINGS

Site

Database(s)

EDR ID Number
 EPA ID Number

ACTIVE AIRCRAFT WELDING INC DBA METAL SERVICES GROUP (Continued)

1024831063

Owner/Operator Telephone: 951-300-0870
 Owner/Operator Telephone Ext: Not reported
 Owner/Operator Fax: Not reported
 Owner/Operator Email: Not reported

Historic Generators:

Receive Date: 2011-09-01 00:00:00.0
 Handler Name: ACTIVE AIRCRAFT WELDING INC DBA METAL SERVICES GROUP
 Federal Waste Generator Description: Not a generator, verified
 State District Owner: Not reported
 Large Quantity Handler of Universal Waste: No
 Recognized Trader Importer: No
 Recognized Trader Exporter: No
 Spent Lead Acid Battery Importer: No
 Spent Lead Acid Battery Exporter: No
 Current Record: Yes
 Non Storage Recycler Activity: Not reported
 Electronic Manifest Broker: Not reported

List of NAICS Codes and Descriptions:

NAICS Code: 42151
 NAICS Description: METAL SERVICE CENTERS AND OFFICES

Facility Has Received Notices of Violations:

Violations: No Violations Found

Evaluation Action Summary:

Evaluations: No Evaluations Found

F31
ESE
1/8-1/4
0.192 mi.
1016 ft.

CRST-LINCOLN SALES
5350 WILSON ST
RIVERSIDE, CA 92509
Site 1 of 2 in cluster F

CIWQS **S114405756**
CERS TANKS **N/A**
CERS
NPDES
CERS HAZ WASTE
HAZNET
HWTS

Relative:
Lower

Actual:
888 ft.

CERS HAZ WASTE:
 Name: CRST-LINCOLN SALES
 Address: 5350 WILSON ST
 City,State,Zip: RIVERSIDE, CA 92509
 Site ID: 358980
 CERS ID: 10639474
 CERS Description: Hazardous Waste Generator

CERS TANKS:

Name: CRST-LINCOLN SALES
 Address: 5350 WILSON ST
 City,State,Zip: RIVERSIDE, CA 92509
 Site ID: 358980
 CERS ID: 10639474
 CERS Description: Aboveground Petroleum Storage

Map ID
Direction
Distance
Elevation

MAP FINDINGS

Site

Database(s)

EDR ID Number
EPA ID Number

CRST-LINCOLN SALES (Continued)

S114405756

HAZNET:

Name: CRST LINCOLN SALES
Address: 5350 WILSON ST
Address 2: Not reported
City,State,Zip: JURUPA VALLEY, CA 92509
Contact: JEFF DE PREZ
Telephone: 9512755748
Mailing Name: Not reported
Mailing Address: 5350 WILSON ST

Year: 2019
Gepaid: CAL000384499
TSD EPA ID: CAD097030993
CA Waste Code: 352 - Other organic solids
Disposal Method: H141 - Storage, Bulking, And/Or Transfer Off Site--No
Treatment/Reovery (H010-H129) Or (H131-H135)
Tons: 3.22500

Year: 2019
Gepaid: CAL000384499
TSD EPA ID: CAT080013352
CA Waste Code: 343 - Unspecified organic liquid mixture
Disposal Method: H039 - Other Recovery Of Reclamation For Reuse Including Acid
Regeneration, Organics Recovery Ect
Tons: 3.87600

Year: 2019
Gepaid: CAL000384499
TSD EPA ID: CAT080025711
CA Waste Code: 134 - Aqueous solution with total organic residues less than 10
percent
Disposal Method: H141 - Storage, Bulking, And/Or Transfer Off Site--No
Treatment/Reovery (H010-H129) Or (H131-H135)
Tons: 7.97160

Year: 2019
Gepaid: CAL000384499
TSD EPA ID: CAT080025711
CA Waste Code: 221 - Waste oil and mixed oil
Disposal Method: H141 - Storage, Bulking, And/Or Transfer Off Site--No
Treatment/Reovery (H010-H129) Or (H131-H135)
Tons: 0.00000

Year: 2018
Gepaid: CAL000384499
TSD EPA ID: CAD097030993
CA Waste Code: 352 - Other organic solids
Disposal Method: -
Tons: 0.37500

Year: 2018
Gepaid: CAL000384499
TSD EPA ID: CAT080025711
CA Waste Code: 134 - Aqueous solution with total organic residues less than 10
percent
Disposal Method: H141 - Storage, Bulking, And/Or Transfer Off Site--No
Treatment/Reovery (H010-H129) Or (H131-H135)

Map ID
Direction
Distance
Elevation

MAP FINDINGS

Site

Database(s)

EDR ID Number
EPA ID Number

CRST-LINCOLN SALES (Continued)

S114405756

Tons: 11.52900

Year: 2018
Gepaid: CAL000384499
TSD EPA ID: CAD097030993
CA Waste Code: 352 - Other organic solids
Disposal Method: H141 - Storage, Bulking, And/Or Transfer Off Site--No
Treatment/Reovery (H010-H129) Or (H131-H135)

Tons: 2.00000

Year: 2018
Gepaid: CAL000384499
TSD EPA ID: CAT080013352
CA Waste Code: 343 - Unspecified organic liquid mixture
Disposal Method: H039 - Other Recovery Of Reclamation For Reuse Including Acid
Regeneration, Organics Recovery Ect

Tons: 3.84200

Year: 2018
Gepaid: CAL000384499
TSD EPA ID: CAT080025711
CA Waste Code: 221 - Waste oil and mixed oil
Disposal Method: H141 - Storage, Bulking, And/Or Transfer Off Site--No
Treatment/Reovery (H010-H129) Or (H131-H135)

Tons: 0.00000

Year: 2017
Gepaid: CAL000384499
TSD EPA ID: CAD059494310
CA Waste Code: 343 - Unspecified organic liquid mixture
Disposal Method: H141 - Storage, Bulking, And/Or Transfer Off Site--No
Treatment/Reovery (H010-H129) Or (H131-H135)

Tons: 0.6

Additional Info:

Year: 2016
Gen EPA ID: CAL000384499

Shipment Date: 20151120
Creation Date: 2/11/2016 22:15:11
Receipt Date: 20151202
Manifest ID: 005131210SKS
Trans EPA ID: TXR000081205
Trans Name: SAFETY-KLEEN SYSTEMS INC
Trans 2 EPA ID: Not reported
Trans 2 Name: Not reported
TSDf EPA ID: CAD044429835
Trans Name: CLEAN HARBORS WILMINGTON LLC
TSDf Alt EPA ID: Not reported
TSDf Alt Name: Not reported
Waste Code Description: 352 - Other organic solids
RCRA Code: Not reported
Meth Code: H141 - Storage, Bulking, And/Or Transfer Off Site--No
Treatment/Reovery (H010-H129) Or (H131-H135)

Quantity Tons: 0.3
Waste Quantity: 600

Map ID
Direction
Distance
Elevation

MAP FINDINGS

Site

Database(s)

EDR ID Number
EPA ID Number

CRST-LINCOLN SALES (Continued)

S114405756

Quantity Unit: P
Additional Code 1: Not reported
Additional Code 2: Not reported
Additional Code 3: Not reported
Additional Code 4: Not reported
Additional Code 5: Not reported

Additional Info:

Year: 2015
Gen EPA ID: CAL000384499

Shipment Date: 20151120
Creation Date: 2/11/2016 22:15:11
Receipt Date: 20151202
Manifest ID: 005131210SKS
Trans EPA ID: TXR000081205
Trans Name: SAFETY-KLEEN SYSTEMS INC
Trans 2 EPA ID: Not reported
Trans 2 Name: Not reported
TSDF EPA ID: CAD044429835
Trans Name: CLEAN HARBORS WILMINGTON LLC
TSDF Alt EPA ID: Not reported
TSDF Alt Name: Not reported
Waste Code Description: 352 - Other organic solids
RCRA Code: Not reported
Meth Code: H141 - Storage, Bulking, And/Or Transfer Off Site--No Treatment/Reovery (H010-H129) Or (H131-H135)

Quantity Tons: 0.3
Waste Quantity: 600
Quantity Unit: P
Additional Code 1: Not reported
Additional Code 2: Not reported
Additional Code 3: Not reported
Additional Code 4: Not reported
Additional Code 5: Not reported

Additional Info:

Year: 2013
Gen EPA ID: CAL000384499

Shipment Date: 20130509
Creation Date: 7/9/2013 22:15:12
Receipt Date: 20130510
Manifest ID: 010028445JJK
Trans EPA ID: CAD982413262
Trans Name: EVERGREEN ENVIRONMENTAL SERVICES
Trans 2 EPA ID: Not reported
Trans 2 Name: Not reported
TSDF EPA ID: CAD981696420
Trans Name: EVERGREEN ENVIRONMENTAL SERVICES
TSDF Alt EPA ID: Not reported
TSDF Alt Name: Not reported
Waste Code Description: 223 - Unspecified oil-containing waste
RCRA Code: Not reported
Meth Code: H141 - Storage, Bulking, And/Or Transfer Off Site--No Treatment/Reovery (H010-H129) Or (H131-H135)

Map ID
Direction
Distance
Elevation

MAP FINDINGS

Site

Database(s)

EDR ID Number
EPA ID Number

CRST-LINCOLN SALES (Continued)

S114405756

Quantity Tons: 0.10425
Waste Quantity: 25
Quantity Unit: G
Additional Code 1: Not reported
Additional Code 2: Not reported
Additional Code 3: Not reported
Additional Code 4: Not reported
Additional Code 5: Not reported

Additional Info:

Year: 2017
Gen EPA ID: CAL000384499

Shipment Date: 20171214
Creation Date: 8/3/2018 18:30:58
Receipt Date: 20171214
Manifest ID: 010402284FLE
Trans EPA ID: CAD981996895
Trans Name: JSE ENVIRONMENTAL SERVICES
Trans 2 EPA ID: Not reported
Trans 2 Name: Not reported
TSDf EPA ID: CAT080025711
Trans Name: ADVANCED ENVIRONMENTAL INC
TSDf Alt EPA ID: Not reported
TSDf Alt Name: Not reported
Waste Code Description: 221 - Waste oil and mixed oil
RCRA Code: Not reported
Meth Code: H141 - Storage, Bulking, And/Or Transfer Off Site--No Treatment/Reovery (H010-H129) Or (H131-H135)

Quantity Tons: 5.89
Waste Quantity: 1550
Quantity Unit: G
Additional Code 1: Not reported
Additional Code 2: Not reported
Additional Code 3: Not reported
Additional Code 4: Not reported
Additional Code 5: Not reported

Shipment Date: 20171116
Creation Date: 6/13/2018 18:31:07
Receipt Date: 20171116
Manifest ID: 010402117FLE
Trans EPA ID: CAD981996895
Trans Name: JSE ENVIRONMENTAL SERVICES
Trans 2 EPA ID: Not reported
Trans 2 Name: Not reported
TSDf EPA ID: CAT080025711
Trans Name: ADVANCED ENVIRONMENTAL INC
TSDf Alt EPA ID: Not reported
TSDf Alt Name: Not reported
Waste Code Description: 221 - Waste oil and mixed oil
RCRA Code: Not reported
Meth Code: H141 - Storage, Bulking, And/Or Transfer Off Site--No Treatment/Reovery (H010-H129) Or (H131-H135)

Quantity Tons: 8.74
Waste Quantity: 2300
Quantity Unit: G

Map ID
Direction
Distance
Elevation

MAP FINDINGS

Site

Database(s)

EDR ID Number
EPA ID Number

CRST-LINCOLN SALES (Continued)

S114405756

Additional Code 1: Not reported
Additional Code 2: Not reported
Additional Code 3: Not reported
Additional Code 4: Not reported
Additional Code 5: Not reported

Shipment Date: 20171019
Creation Date: 5/30/2018 18:33:39
Receipt Date: 20171019
Manifest ID: 010401935FLE
Trans EPA ID: CAD981996895
Trans Name: JSE ENVIRONMENTAL SERVICES
Trans 2 EPA ID: Not reported
Trans 2 Name: Not reported
TSDf EPA ID: CAT080025711
Trans Name: ADVANCED ENVIRONMENTAL INC
TSDf Alt EPA ID: Not reported
TSDf Alt Name: Not reported
Waste Code Description: 221 - Waste oil and mixed oil
RCRA Code: Not reported
Meth Code: H141 - Storage, Bulking, And/Or Transfer Off Site--No Treatment/Reovery (H010-H129) Or (H131-H135)

Quantity Tons: 6.555
Waste Quantity: 1725
Quantity Unit: G
Additional Code 1: Not reported
Additional Code 2: Not reported
Additional Code 3: Not reported
Additional Code 4: Not reported
Additional Code 5: Not reported

Shipment Date: 20171012
Creation Date: 6/13/2018 18:30:25
Receipt Date: 20171012
Manifest ID: 010401904FLE
Trans EPA ID: CAD981996895
Trans Name: JSE ENVIRONMENTAL SERVICES
Trans 2 EPA ID: Not reported
Trans 2 Name: Not reported
TSDf EPA ID: CAT080025711
Trans Name: ADVANCED ENVIRONMENTAL INC
TSDf Alt EPA ID: Not reported
TSDf Alt Name: Not reported
Waste Code Description: 134 - Aqueous solution with <10% total organic residues
RCRA Code: Not reported
Meth Code: H141 - Storage, Bulking, And/Or Transfer Off Site--No Treatment/Reovery (H010-H129) Or (H131-H135)

Quantity Tons: 1.386
Waste Quantity: 330
Quantity Unit: G
Additional Code 1: Not reported
Additional Code 2: Not reported
Additional Code 3: Not reported
Additional Code 4: Not reported
Additional Code 5: Not reported

Shipment Date: 20170921

Map ID
Direction
Distance
Elevation

MAP FINDINGS

Site

Database(s)

EDR ID Number
EPA ID Number

CRST-LINCOLN SALES (Continued)

S114405756

Creation Date: 5/30/2018 18:34:06
Receipt Date: 20170921
Manifest ID: 010406760FLE
Trans EPA ID: CAD981996895
Trans Name: JSE ENVIRONMENTAL SERVICES
Trans 2 EPA ID: Not reported
Trans 2 Name: Not reported
TSDf EPA ID: CAT080025711
Trans Name: ADVANCED ENVIRONMENTAL INC
TSDf Alt EPA ID: Not reported
TSDf Alt Name: Not reported
Waste Code Description: 221 - Waste oil and mixed oil
RCRA Code: Not reported
Meth Code: H141 - Storage, Bulking, And/Or Transfer Off Site--No Treatment/Reovery (H010-H129) Or (H131-H135)

Quantity Tons: 4.94
Waste Quantity: 1300
Quantity Unit: G
Additional Code 1: Not reported
Additional Code 2: Not reported
Additional Code 3: Not reported
Additional Code 4: Not reported
Additional Code 5: Not reported

Shipment Date: 20170831
Creation Date: 6/20/2018 18:31:06
Receipt Date: 20170831
Manifest ID: 010406636FLE
Trans EPA ID: CAD981996895
Trans Name: JSE ENVIRONMENTAL SERVICES
Trans 2 EPA ID: Not reported
Trans 2 Name: Not reported
TSDf EPA ID: CAT080025711
Trans Name: ADVANCED ENVIRONMENTAL INC
TSDf Alt EPA ID: Not reported
TSDf Alt Name: Not reported
Waste Code Description: 221 - Waste oil and mixed oil
RCRA Code: Not reported
Meth Code: H141 - Storage, Bulking, And/Or Transfer Off Site--No Treatment/Reovery (H010-H129) Or (H131-H135)

Quantity Tons: 6.46
Waste Quantity: 1700
Quantity Unit: G
Additional Code 1: Not reported
Additional Code 2: Not reported
Additional Code 3: Not reported
Additional Code 4: Not reported
Additional Code 5: Not reported

Shipment Date: 20170818
Creation Date: 5/21/2018 18:34:34
Receipt Date: 20170824
Manifest ID: 010822795JJK
Trans EPA ID: CAR000163097
Trans Name: K-VAC ENVIRONMENTAL SERVICES
Trans 2 EPA ID: Not reported
Trans 2 Name: Not reported

Map ID
Direction
Distance
Elevation

MAP FINDINGS

Site

Database(s)

EDR ID Number
EPA ID Number

CRST-LINCOLN SALES (Continued)

S114405756

TSDF EPA ID: CAT080013352
Trans Name: DEMENNO KERDOON
TSDF Alt EPA ID: Not reported
TSDF Alt Name: Not reported
Waste Code Description: 223 - Unspecified oil-containing waste
RCRA Code: Not reported
Meth Code: H039 - Other Recovery Of Reclamation For Reuse Including Acid
Regeneration, Organics Recovery Ect
Quantity Tons: 1.3761
Waste Quantity: 330
Quantity Unit: G
Additional Code 1: Not reported
Additional Code 2: Not reported
Additional Code 3: Not reported
Additional Code 4: Not reported
Additional Code 5: Not reported

Shipment Date: 20170721
Creation Date: 5/31/2018 18:30:25
Receipt Date: 20170725
Manifest ID: 008250334FLE
Trans EPA ID: CAD981996895
Trans Name: JSE ENVIRONMENTAL SERVICES
Trans 2 EPA ID: Not reported
Trans 2 Name: Not reported
TSDF EPA ID: CAT080025711
Trans Name: ADVANCED ENVIRONMENTAL INC
TSDF Alt EPA ID: Not reported
TSDF Alt Name: Not reported
Waste Code Description: 221 - Waste oil and mixed oil
RCRA Code: Not reported
Meth Code: H141 - Storage, Bulking, And/Or Transfer Off Site--No
Treatment/Reovery (H010-H129) Or (H131-H135)
Quantity Tons: 9.12
Waste Quantity: 2400
Quantity Unit: G
Additional Code 1: Not reported
Additional Code 2: Not reported
Additional Code 3: Not reported
Additional Code 4: Not reported
Additional Code 5: Not reported

Shipment Date: 20170628
Creation Date: 7/27/2018 18:30:18
Receipt Date: 20170706
Manifest ID: 008250195FLE
Trans EPA ID: CAD981996895
Trans Name: JSE ENVIRONMENTAL SERVICES
Trans 2 EPA ID: Not reported
Trans 2 Name: Not reported
TSDF EPA ID: CAD099452708
Trans Name: INDUSTRIAL SERVICE OIL COMPANY
TSDF Alt EPA ID: Not reported
TSDF Alt Name: Not reported
Waste Code Description: 134 - Aqueous solution with <10% total organic residues
RCRA Code: Not reported
Meth Code: H039 - Other Recovery Of Reclamation For Reuse Including Acid

Map ID
Direction
Distance
Elevation

MAP FINDINGS

Site

Database(s)

EDR ID Number
EPA ID Number

CRST-LINCOLN SALES (Continued)

S114405756

Regeneration, Organics Recovery Ect
Quantity Tons: 1.512
Waste Quantity: 360
Quantity Unit: G
Additional Code 1: Not reported
Additional Code 2: Not reported
Additional Code 3: Not reported
Additional Code 4: Not reported
Additional Code 5: Not reported

Shipment Date: 20170621
Creation Date: 7/11/2018 18:32:18
Receipt Date: 20170621
Manifest ID: 008250179FLE
Trans EPA ID: CAD981996895
Trans Name: JSE ENVIRONMENTAL SERVICES
Trans 2 EPA ID: Not reported
Trans 2 Name: Not reported
TSDf EPA ID: CAD099452708
Trans Name: INDUSTRIAL SERVICE OIL COMPANY
TSDf Alt EPA ID: Not reported
TSDf Alt Name: Not reported
Waste Code Description: 221 - Waste oil and mixed oil
RCRA Code: Not reported
Meth Code: H039 - Other Recovery Of Reclamation For Reuse Including Acid
Regeneration, Organics Recovery Ect
Quantity Tons: 8.835
Waste Quantity: 2325
Quantity Unit: G
Additional Code 1: Not reported
Additional Code 2: Not reported
Additional Code 3: Not reported
Additional Code 4: Not reported
Additional Code 5: Not reported

NPDES:

Name: CRST RIVERSIDE TRAINING CENTER
Address: 5350 WILSON ST
City,State,Zip: JURUPA VALLEY, CA 92509
Facility Status: Active
NPDES Number: CAS000001
Region: 8
Agency Number: 0
Regulatory Measure ID: 440963
Place ID: Not reported
Order Number: 97-03-DWQ
WDID: 8 331024438
Regulatory Measure Type: Enrollee
Program Type: Industrial
Adoption Date Of Regulatory Measure: Not reported
Effective Date Of Regulatory Measure: 09/03/2013
Termination Date Of Regulatory Measure: Not reported
Expiration Date Of Regulatory Measure: Not reported
Discharge Address: 3930 16th Ave SW
Discharge Name: CRST Van Expedited Inc
Discharge City: Cedar Rapids
Discharge State: Iowa

Map ID
Direction
Distance
Elevation

MAP FINDINGS

Site

Database(s)

EDR ID Number
EPA ID Number

CRST-LINCOLN SALES (Continued)

S114405756

Discharge Zip: 52406
Status: Not reported
Status Date: Not reported
Operator Name: Not reported
Operator Address: Not reported
Operator City: Not reported
Operator State: Not reported
Operator Zip: Not reported

NPDES as of 03/2018:
NPDES Number: Not reported
Status: Not reported
Agency Number: Not reported
Region: 8
Regulatory Measure ID: 440963
Order Number: Not reported
Regulatory Measure Type: Industrial
Place ID: Not reported
WDID: 8 331024438
Program Type: Not reported
Adoption Date Of Regulatory Measure: Not reported
Effective Date Of Regulatory Measure: Not reported
Expiration Date Of Regulatory Measure: Not reported
Termination Date Of Regulatory Measure: Not reported
Discharge Name: Not reported
Discharge Address: Not reported
Discharge City: Not reported
Discharge State: Not reported
Discharge Zip: Not reported
Received Date: 09/03/2013
Processed Date: 09/03/2013
Status: Active
Status Date: 09/03/2013
Place Size: 18.7
Place Size Unit: Acres
Contact: Jeff De Prez
Contact Title: Facility Manager
Contact Phone: 951-275-5748
Contact Phone Ext: Not reported
Contact Email: Jdeprez@crst.com
Operator Name: CRST Van Expedited Inc
Operator Address: 3930 16th Ave SW
Operator City: Cedar Rapids
Operator State: Iowa
Operator Zip: 52406
Operator Contact: Cameron Holzer
Operator Contact Title: President
Operator Contact Phone: 319-390-2861
Operator Contact Phone Ext: Not reported
Operator Contact Email: cholzer@crst.com
Operator Type: Private Business
Developer: Not reported
Developer Address: Not reported
Developer City: Not reported
Developer State: California
Developer Zip: Not reported
Developer Contact: Not reported
Developer Contact Title: Not reported

Map ID
Direction
Distance
Elevation

MAP FINDINGS

Site

Database(s)

EDR ID Number
EPA ID Number

CRST-LINCOLN SALES (Continued)

S114405756

Constype Linear Utility Ind: Not reported
Emergency Phone: Not reported
Emergency Phone Ext: Not reported
Constype Above Ground Ind: Not reported
Constype Below Ground Ind: Not reported
Constype Cable Line Ind: Not reported
Constype Comm Line Ind: Not reported
Constype Commercial Ind: Not reported
Constype Electrical Line Ind: Not reported
Constype Gas Line Ind: Not reported
Constype Industrial Ind: Not reported
Constype Other Description: Not reported
Constype Other Ind: Not reported
Constype Recons Ind: Not reported
Constype Residential Ind: Not reported
Constype Transport Ind: Not reported
Constype Utility Description: Not reported
Constype Utility Ind: Not reported
Constype Water Sewer Ind: Not reported
Dir Discharge Uswater Ind: N
Receiving Water Name: Santa Ana River, Reach 4
Certifier: Cameron Holzer
Certifier Title: President
Certification Date: 22-MAY-15
Primary Sic: 4212-Local Trucking Without Storage
Secondary Sic: 4213-Trucking, Except Local
Tertiary Sic: Not reported

NPDES Number: CAS000001
Status: Active
Agency Number: 0
Region: 8
Regulatory Measure ID: 440963
Order Number: 97-03-DWQ
Regulatory Measure Type: Enrollee
Place ID: Not reported
WDID: 8 331024438
Program Type: Industrial
Adoption Date Of Regulatory Measure: Not reported
Effective Date Of Regulatory Measure: 09/03/2013
Expiration Date Of Regulatory Measure: Not reported
Termination Date Of Regulatory Measure: Not reported
Discharge Name: CRST Van Expedited Inc
Discharge Address: 3930 16th Ave SW
Discharge City: Cedar Rapids
Discharge State: Iowa
Discharge Zip: 52406
Received Date: Not reported
Processed Date: Not reported
Status: Not reported
Status Date: Not reported
Place Size: Not reported
Place Size Unit: Not reported
Contact: Not reported
Contact Title: Not reported
Contact Phone: Not reported
Contact Phone Ext: Not reported

Map ID
Direction
Distance
Elevation

MAP FINDINGS

Site

Database(s)

EDR ID Number
EPA ID Number

CRST-LINCOLN SALES (Continued)

S114405756

Contact Email: Not reported
Operator Name: Not reported
Operator Address: Not reported
Operator City: Not reported
Operator State: Not reported
Operator Zip: Not reported
Operator Contact: Not reported
Operator Contact Title: Not reported
Operator Contact Phone: Not reported
Operator Contact Phone Ext: Not reported
Operator Contact Email: Not reported
Operator Type: Not reported
Developer: Not reported
Developer Address: Not reported
Developer City: Not reported
Developer State: Not reported
Developer Zip: Not reported
Developer Contact: Not reported
Developer Contact Title: Not reported
Constype Linear Utility Ind: Not reported
Emergency Phone: Not reported
Emergency Phone Ext: Not reported
Constype Above Ground Ind: Not reported
Constype Below Ground Ind: Not reported
Constype Cable Line Ind: Not reported
Constype Comm Line Ind: Not reported
Constype Commercial Ind: Not reported
Constype Electrical Line Ind: Not reported
Constype Gas Line Ind: Not reported
Constype Industrial Ind: Not reported
Constype Other Description: Not reported
Constype Other Ind: Not reported
Constype Recons Ind: Not reported
Constype Residential Ind: Not reported
Constype Transport Ind: Not reported
Constype Utility Description: Not reported
Constype Utility Ind: Not reported
Constype Water Sewer Ind: Not reported
Dir Discharge Uswater Ind: Not reported
Receiving Water Name: Not reported
Certifier: Not reported
Certifier Title: Not reported
Certification Date: Not reported
Primary Sic: Not reported
Secondary Sic: Not reported
Tertiary Sic: Not reported

Name: CRST RIVERSIDE TRAINING CENTER
Address: 5350 WILSON ST
City,State,Zip: JURUPA VALLEY, CA 92509
Facility Status: Not reported
NPDES Number: Not reported
Region: Not reported
Agency Number: Not reported
Regulatory Measure ID: Not reported
Place ID: Not reported

Map ID
Direction
Distance
Elevation

MAP FINDINGS

Site

Database(s)

EDR ID Number
EPA ID Number

CRST-LINCOLN SALES (Continued)

S114405756

Order Number: Not reported
WDID: 8 331024438
Regulatory Measure Type: Industrial
Program Type: Not reported
Adoption Date Of Regulatory Measure: Not reported
Effective Date Of Regulatory Measure: Not reported
Termination Date Of Regulatory Measure: Not reported
Expiration Date Of Regulatory Measure: Not reported
Discharge Address: Not reported
Discharge Name: Not reported
Discharge City: Not reported
Discharge State: Not reported
Discharge Zip: Not reported
Status: Active
Status Date: 09/03/2013
Operator Name: CRST Van Expedited Inc
Operator Address: 3930 16th Ave SW
Operator City: Cedar Rapids
Operator State: Iowa
Operator Zip: 52406

NPDES as of 03/2018:

NPDES Number: Not reported
Status: Not reported
Agency Number: Not reported
Region: 8
Regulatory Measure ID: 440963
Order Number: Not reported
Regulatory Measure Type: Industrial
Place ID: Not reported
WDID: 8 331024438
Program Type: Not reported
Adoption Date Of Regulatory Measure: Not reported
Effective Date Of Regulatory Measure: Not reported
Expiration Date Of Regulatory Measure: Not reported
Termination Date Of Regulatory Measure: Not reported
Discharge Name: Not reported
Discharge Address: Not reported
Discharge City: Not reported
Discharge State: Not reported
Discharge Zip: Not reported
Received Date: 09/03/2013
Processed Date: 09/03/2013
Status: Active
Status Date: 09/03/2013
Place Size: 18.7
Place Size Unit: Acres
Contact: Jeff De Prez
Contact Title: Facility Manager
Contact Phone: 951-275-5748
Contact Phone Ext: Not reported
Contact Email: Jdeprez@crst.com
Operator Name: CRST Van Expedited Inc
Operator Address: 3930 16th Ave SW
Operator City: Cedar Rapids
Operator State: Iowa
Operator Zip: 52406
Operator Contact: Cameron Holzer

Map ID
Direction
Distance
Elevation

MAP FINDINGS

Site

Database(s)

EDR ID Number
EPA ID Number

CRST-LINCOLN SALES (Continued)

S114405756

Operator Contact Title: President
Operator Contact Phone: 319-390-2861
Operator Contact Phone Ext: Not reported
Operator Contact Email: cholzer@crst.com
Operator Type: Private Business
Developer: Not reported
Developer Address: Not reported
Developer City: Not reported
Developer State: California
Developer Zip: Not reported
Developer Contact: Not reported
Developer Contact Title: Not reported
Constype Linear Utility Ind: Not reported
Emergency Phone: Not reported
Emergency Phone Ext: Not reported
Constype Above Ground Ind: Not reported
Constype Below Ground Ind: Not reported
Constype Cable Line Ind: Not reported
Constype Comm Line Ind: Not reported
Constype Commercial Ind: Not reported
Constype Electrical Line Ind: Not reported
Constype Gas Line Ind: Not reported
Constype Industrial Ind: Not reported
Constype Other Description: Not reported
Constype Other Ind: Not reported
Constype Recons Ind: Not reported
Constype Residential Ind: Not reported
Constype Transport Ind: Not reported
Constype Utility Description: Not reported
Constype Utility Ind: Not reported
Constype Water Sewer Ind: Not reported
Dir Discharge Uswater Ind: N
Receiving Water Name: Santa Ana River, Reach 4
Certifier: Cameron Holzer
Certifier Title: President
Certification Date: 22-MAY-15
Primary Sic: 4212-Local Trucking Without Storage
Secondary Sic: 4213-Trucking, Except Local
Tertiary Sic: Not reported

NPDES Number: CAS000001
Status: Active
Agency Number: 0
Region: 8
Regulatory Measure ID: 440963
Order Number: 97-03-DWQ
Regulatory Measure Type: Enrollee
Place ID: Not reported
WDID: 8 331024438
Program Type: Industrial
Adoption Date Of Regulatory Measure: Not reported
Effective Date Of Regulatory Measure: 09/03/2013
Expiration Date Of Regulatory Measure: Not reported
Termination Date Of Regulatory Measure: Not reported
Discharge Name: CRST Van Expedited Inc
Discharge Address: 3930 16th Ave SW
Discharge City: Cedar Rapids

Map ID
Direction
Distance
Elevation

MAP FINDINGS

Site

Database(s)

EDR ID Number
EPA ID Number

CRST-LINCOLN SALES (Continued)

S114405756

Discharge State: Iowa
Discharge Zip: 52406
Received Date: Not reported
Processed Date: Not reported
Status: Not reported
Status Date: Not reported
Place Size: Not reported
Place Size Unit: Not reported
Contact: Not reported
Contact Title: Not reported
Contact Phone: Not reported
Contact Phone Ext: Not reported
Contact Email: Not reported
Operator Name: Not reported
Operator Address: Not reported
Operator City: Not reported
Operator State: Not reported
Operator Zip: Not reported
Operator Contact: Not reported
Operator Contact Title: Not reported
Operator Contact Phone: Not reported
Operator Contact Phone Ext: Not reported
Operator Contact Email: Not reported
Operator Type: Not reported
Developer: Not reported
Developer Address: Not reported
Developer City: Not reported
Developer State: Not reported
Developer Zip: Not reported
Developer Contact: Not reported
Developer Contact Title: Not reported
Constype Linear Utility Ind: Not reported
Emergency Phone: Not reported
Emergency Phone Ext: Not reported
Constype Above Ground Ind: Not reported
Constype Below Ground Ind: Not reported
Constype Cable Line Ind: Not reported
Constype Comm Line Ind: Not reported
Constype Commercial Ind: Not reported
Constype Electrical Line Ind: Not reported
Constype Gas Line Ind: Not reported
Constype Industrial Ind: Not reported
Constype Other Description: Not reported
Constype Other Ind: Not reported
Constype Recons Ind: Not reported
Constype Residential Ind: Not reported
Constype Transport Ind: Not reported
Constype Utility Description: Not reported
Constype Utility Ind: Not reported
Constype Water Sewer Ind: Not reported
Dir Discharge Uswater Ind: Not reported
Receiving Water Name: Not reported
Certifier: Not reported
Certifier Title: Not reported
Certification Date: Not reported
Primary Sic: Not reported
Secondary Sic: Not reported

Map ID
Direction
Distance
Elevation

MAP FINDINGS

Site

Database(s)

EDR ID Number
EPA ID Number

CRST-LINCOLN SALES (Continued)

S114405756

Tertiary Sic: Not reported

CIWQS:

Name: CRST RIVERSIDE TRAINING CENTER
Address: 5350 WILSON ST
City,State,Zip: JURUPA VALLEY, CA 92509
Agency: CRST Van Expedited Inc
Agency Address: 3930 16th Ave SW, Cedar Rapids, IA 52406
Place/Project Type: Industrial - Local Trucking Without Storage
SIC/NAICS: 4212(+)
Region: 8
Program: INDSTW
Regulatory Measure Status: Active
Regulatory Measure Type: Storm water industrial
Order Number: 2014-0057-DWQ
WDID: 8 331024438
NPDES Number: CAS000001
Adoption Date: 01/01/1900
Effective Date: 09/03/2013
Termination Date: 01/01/1900
Expiration/Review Date: 01/01/1900
Design Flow: Not reported
Major/Minor: Not reported
Complexity: Not reported
TTWQ: Not reported
Enforcement Actions within 5 years: 0
Violations within 5 years: 0
Latitude: 34.01982
Longitude: -117.37921

CERS:

Name: CRST RIVERSIDE TRAINING CENTER
Address: 5350 WILSON ST
City,State,Zip: JURUPA VALLEY, CA 92509
Site ID: 530071
CERS ID: 825487
CERS Description: Industrial Facility Storm Water

Affiliation:

Affiliation Type Desc: Owner/Operator
Entity Name: CRST Van Expedited Inc
Entity Title: Operator
Affiliation Address: 3930 16th Ave SW
Affiliation City: Cedar Rapids
Affiliation State: IA
Affiliation Country: Not reported
Affiliation Zip: 52406
Affiliation Phone: Not reported

Name: CRST-LINCOLN SALES
Address: 5350 WILSON ST
City,State,Zip: RIVERSIDE, CA 92509
Site ID: 358980
CERS ID: 10639474
CERS Description: Chemical Storage Facilities

Map ID
Direction
Distance
Elevation

MAP FINDINGS

Site

Database(s)

EDR ID Number
EPA ID Number

CRST-LINCOLN SALES (Continued)

S114405756

Violations:

Site ID: 358980
Site Name: CRST-Lincoln Sales
Violation Date: 10-11-2019
Citation: 22 CCR 12 66262.34(f) - California Code of Regulations, Title 22, Chapter 12, Section(s) 66262.34(f)
Violation Description: Failure to properly label hazardous waste accumulation containers and portable tanks with the following requirements: "Hazardous Waste", name and address of the generator, physical and chemical characteristics of the Hazardous Waste, and starting accumulation date.
Violation Notes: Returned to compliance on 04/07/2020. Waste containers shall properly labeled at all times while storing hazardous waste
Violation Division: Riverside County Department of Env Health
Violation Program: HW
Violation Source: CERS

Site ID: 358980
Site Name: CRST-Lincoln Sales
Violation Date: 10-11-2019
Citation: HSC 6.95 25508(a)(1) - California Health and Safety Code, Chapter 6.95, Section(s) 25508(a)(1)
Violation Description: Failure to complete and electronically submit hazardous material inventory information for all reportable hazardous materials on site at or above reportable quantities.
Violation Notes: Returned to compliance on 04/02/2020. Re-submittal required to update the correct amount of hazardous materials on site.
Violation Division: Riverside County Department of Env Health
Violation Program: HMRRP
Violation Source: CERS

Site ID: 358980
Site Name: CRST-Lincoln Sales
Violation Date: 08-11-2015
Citation: 22 CCR 16 66266.81(b) - California Code of Regulations, Title 22, Chapter 16, Section(s) 66266.81(b)
Violation Description: Failure to properly manage, store, and label a damaged lead acid battery so as to minimize the release of acid and lead and to protect the environment.
Violation Notes: Returned to compliance on 09/15/2017.
Violation Division: Riverside County Department of Env Health
Violation Program: HW
Violation Source: CERS

Site ID: 358980
Site Name: CRST-Lincoln Sales
Violation Date: 07-05-2017
Citation: HSC 6.95 25508(a)(1) - California Health and Safety Code, Chapter 6.95, Section(s) 25508(a)(1)
Violation Description: Failure to annually review and electronically certify that the business plan is complete and accurate on or before the annual due date.
Violation Notes: Returned to compliance on 09/15/2017.
Violation Division: Riverside County Department of Env Health
Violation Program: HMRRP
Violation Source: CERS

Map ID
Direction
Distance
Elevation

MAP FINDINGS

Site

Database(s)

EDR ID Number
EPA ID Number

CRST-LINCOLN SALES (Continued)

S114405756

Site ID: 358980
Site Name: CRST-Lincoln Sales
Violation Date: 08-11-2015
Citation: HSC 6.11 25404.1 - California Health and Safety Code, Chapter 6.11, Section(s) 25404.1
Violation Description: Failure to obtain and/or maintain an active hazardous waste generator permit.
Violation Notes: Returned to compliance on 09/15/2017.
Violation Division: Riverside County Department of Env Health
Violation Program: HW
Violation Source: CERS

Site ID: 358980
Site Name: CRST-Lincoln Sales
Violation Date: 10-11-2019
Citation: 40 CFR 1 265.173 - U.S. Code of Federal Regulations, Title 40, Chapter 1, Section(s) 265.173
Violation Description: Failure to meet the following container management requirements: (a) A container holding hazardous waste must always be closed during storage, except when it is necessary to add or remove waste. (b) A container holding hazardous waste must not be opened, handled, or stored in a manner which may rupture the container or cause it to leak.
Violation Notes: Returned to compliance on 04/07/2020. Waste container shall be stored closed when not in immediate use.
Violation Division: Riverside County Department of Env Health
Violation Program: HW
Violation Source: CERS

Site ID: 358980
Site Name: CRST-Lincoln Sales
Violation Date: 08-11-2015
Citation: 40 CFR 1 265.173 - U.S. Code of Federal Regulations, Title 40, Chapter 1, Section(s) 265.173
Violation Description: Failure to properly close hazardous waste containers when not in active use.
Violation Notes: Returned to compliance on 09/15/2017.
Violation Division: Riverside County Department of Env Health
Violation Program: HW
Violation Source: CERS

Evaluation:
Eval General Type: Other/Unknown
Eval Date: 04-02-2020
Violations Found: No
Eval Type: Other, not routine, done by local agency
Eval Notes: HM Disclosure follow up
Eval Division: Riverside County Department of Env Health
Eval Program: HMRRP
Eval Source: CERS

Eval General Type: Other/Unknown
Eval Date: 04-07-2020
Violations Found: No
Eval Type: Other, not routine, done by local agency
Eval Notes: HW generator follow up
Eval Division: Riverside County Department of Env Health

Map ID
Direction
Distance
Elevation

MAP FINDINGS

Site

Database(s)

EDR ID Number
EPA ID Number

CRST-LINCOLN SALES (Continued)

S114405756

Eval Program: HW
Eval Source: CERS

Eval General Type: Other/Unknown
Eval Date: 07-05-2017
Violations Found: Yes
Eval Type: Other, not routine, done by local agency
Eval Notes: Not reported
Eval Division: Riverside County Department of Env Health
Eval Program: HMRRP
Eval Source: CERS

Eval General Type: Compliance Evaluation Inspection
Eval Date: 08-11-2015
Violations Found: Yes
Eval Type: Routine done by local agency
Eval Notes: Haz waste generator inspection(CSRT Wilson St Jurupa Valley)
Eval Division: Riverside County Department of Env Health
Eval Program: HW
Eval Source: CERS

Eval General Type: Compliance Evaluation Inspection
Eval Date: 10-11-2019
Violations Found: Yes
Eval Type: Routine done by local agency
Eval Notes: Hazardous Materials Disclosure Inspection
Eval Division: Riverside County Department of Env Health
Eval Program: HMRRP
Eval Source: CERS

Eval General Type: Compliance Evaluation Inspection
Eval Date: 10-11-2019
Violations Found: Yes
Eval Type: Routine done by local agency
Eval Notes: Hazardous Waste Generator Inspection
Eval Division: Riverside County Department of Env Health
Eval Program: HW
Eval Source: CERS

Enforcement Action:
Site ID: 358980
Site Name: CRST-Lincoln Sales
Site Address: 5350 WILSON ST
Site City: RIVERSIDE
Site Zip: 92509
Enf Action Date: 08-11-2015
Enf Action Type: Notice of Violation (Unified Program)
Enf Action Description: Notice of Violation Issued by the Inspector at the Time of Inspection
Enf Action Notes: Not reported
Enf Action Division: Riverside County Department of Env Health
Enf Action Program: HW
Enf Action Source: CERS

Coordinates:
Site ID: 358980
Facility Name: CRST-Lincoln Sales

Map ID
Direction
Distance
Elevation

MAP FINDINGS

Site

Database(s)

EDR ID Number
EPA ID Number

CRST-LINCOLN SALES (Continued)

S114405756

Env Int Type Code: HWG
Program ID: 10639474
Coord Name: Not reported
Ref Point Type Desc: Center of a facility or station.
Latitude: 34.019390
Longitude: -117.378190

Affiliation:

Affiliation Type Desc: Environmental Contact
Entity Name: Grant Thomas
Entity Title: Not reported
Affiliation Address: 5350 Wilson St
Affiliation City: Riverside
Affiliation State: CA
Affiliation Country: Not reported
Affiliation Zip: 92509
Affiliation Phone: Not reported

Affiliation Type Desc: Facility Mailing Address
Entity Name: Mailing Address
Entity Title: Not reported
Affiliation Address: 5350 Wilson Street
Affiliation City: Riverside
Affiliation State: CA
Affiliation Country: Not reported
Affiliation Zip: 92509
Affiliation Phone: Not reported

Affiliation Type Desc: Operator
Entity Name: CRST Lincoln Sales
Entity Title: Not reported
Affiliation Address: Not reported
Affiliation City: Not reported
Affiliation State: Not reported
Affiliation Country: Not reported
Affiliation Zip: Not reported
Affiliation Phone: (951) 275-5773

Affiliation Type Desc: Parent Corporation
Entity Name: CRST-Lincoln Sales
Entity Title: Not reported
Affiliation Address: Not reported
Affiliation City: Not reported
Affiliation State: Not reported
Affiliation Country: Not reported
Affiliation Zip: Not reported
Affiliation Phone: Not reported

Affiliation Type Desc: Legal Owner
Entity Name: CRST - Lincoln Sales
Entity Title: Not reported
Affiliation Address: 3930 16th Avenue SW
Affiliation City: Cedar Rapids
Affiliation State: IA
Affiliation Country: United States
Affiliation Zip: 52404
Affiliation Phone: (319) 396-4400

Map ID
Direction
Distance
Elevation

MAP FINDINGS

Site

Database(s)

EDR ID Number
EPA ID Number

CRST-LINCOLN SALES (Continued)

S114405756

Affiliation Type Desc: CUPA District
Entity Name: Riverside Cnty Env Health
Entity Title: Not reported
Affiliation Address: 4065 County Circle Drive, Room 104
Affiliation City: Riverside
Affiliation State: CA
Affiliation Country: Not reported
Affiliation Zip: 92503
Affiliation Phone: (951) 358-5055

Affiliation Type Desc: Document Preparer
Entity Name: Jeff De Prez
Entity Title: Not reported
Affiliation Address: Not reported
Affiliation City: Not reported
Affiliation State: Not reported
Affiliation Country: Not reported
Affiliation Zip: Not reported
Affiliation Phone: Not reported

Affiliation Type Desc: Identification Signer
Entity Name: Jeff De Prez
Entity Title: Facility Manager
Affiliation Address: Not reported
Affiliation City: Not reported
Affiliation State: Not reported
Affiliation Country: Not reported
Affiliation Zip: Not reported
Affiliation Phone: Not reported

HWTS:

Name: CRST LINCOLN SALES
Address: 5350 WILSON ST
Address 2: Not reported
City,State,Zip: JURUPA VALLEY, CA 92509
EPA ID: CAL000384499
Inactive Date: Not reported
Create Date: 04/11/2013
Last Act Date: 01/13/2021
Mailing Name: Not reported
Mailing Address: 5350 WILSON ST
Mailing Address 2: Not reported
Mailing City,State,Zip: JURUPA VALLEY, CA 92509
Owner Name: CRST INTERNATIONAL
Owner Address: 3930 16TH AVE SW
Owner Address 2: Not reported
Owner City,State,Zip: CEDAR RAPIDS, IA 524060000
Contact Name: THERON THOMAS
Contact Address: 5350 WILSON ST
Contact Address 2: Not reported
City,State,Zip: JURUPA VALLEY, CA 92509

NAICS:

EPA ID: CAL000384499
Create Date: 2013-04-11 13:45:01.490
NAICS Code: 99999

Map ID
Direction
Distance
Elevation

MAP FINDINGS

Site

Database(s)

EDR ID Number
EPA ID Number

CRST-LINCOLN SALES (Continued)

S114405756

NAICS Description: Not Otherwise Specified
Issued EPA ID Date: 2013-04-11 13:45:01.45000
Inactive Date: Not reported
Facility Name: CRST LINCOLN SALES
Facility Address: 5350 WILSON ST
Facility Address 2: Not reported
Facility City: JURUPA VALLEY
Facility County: Not reported
Facility State: CA
Facility Zip: 92509

F32
ESE
1/8-1/4
0.192 mi.
1016 ft.

CRST LINCOLN SALES
5350 WILSON ST
JURUPA VALLEY, CA 92509

RCRA NonGen / NLR 1024838112
N/A

Site 2 of 2 in cluster F

Relative:
Lower

RCRA NonGen / NLR:

Actual:
888 ft.

Date Form Received by Agency: 2013-04-11 00:00:00.0
Handler Name: CRST LINCOLN SALES
Handler Address: 5350 WILSON ST
Handler City,State,Zip: JURUPA VALLEY, CA 92509
EPA ID: CAL000384499
Contact Name: JEFF DE PREZ
Contact Address: 5350 WILSON ST
Contact City,State,Zip: JURUPA VALLEY, CA 92509
Contact Telephone: 951-275-5748
Contact Fax: 951-275-5073
Contact Email: JDEPREZ@CRST.COM
Contact Title: Not reported
EPA Region: 09
Land Type: Not reported
Federal Waste Generator Description: Not a generator, verified
Non-Notifier: Not reported
Biennial Report Cycle: Not reported
Accessibility: Not reported
Active Site Indicator: Handler Activities
State District Owner: Not reported
State District: Not reported
Mailing Address: 5350 WILSON ST
Mailing City,State,Zip: JURUPA VALLEY, CA 92509
Owner Name: CRST INTERNATIONAL
Owner Type: Other
Operator Name: JEFF DE PREZ
Operator Type: Other
Short-Term Generator Activity: No
Importer Activity: No
Mixed Waste Generator: No
Transporter Activity: No
Transfer Facility Activity: No
Recycler Activity with Storage: No
Small Quantity On-Site Burner Exemption: No
Smelting Melting and Refining Furnace Exemption: No
Underground Injection Control: No
Off-Site Waste Receipt: No
Universal Waste Indicator: Yes
Universal Waste Destination Facility: Yes

Map ID
 Direction
 Distance
 Elevation

MAP FINDINGS

Site

Database(s)

EDR ID Number
 EPA ID Number

CRST LINCOLN SALES (Continued)

1024838112

Federal Universal Waste:	No	
Active Site Fed-Reg Treatment Storage and Disposal Facility:		Not reported
Active Site Converter Treatment storage and Disposal Facility:		Not reported
Active Site State-Reg Treatment Storage and Disposal Facility:		Not reported
Active Site State-Reg Handler:	---	
Federal Facility Indicator:	Not reported	
Hazardous Secondary Material Indicator:	N	
Sub-Part K Indicator:	Not reported	
Commercial TSD Indicator:	No	
Treatment Storage and Disposal Type:		Not reported
2018 GPRA Permit Baseline:		Not on the Baseline
2018 GPRA Renewals Baseline:		Not on the Baseline
Permit Renewals Workload Universe:		Not reported
Permit Workload Universe:		Not reported
Permit Progress Universe:		Not reported
Post-Closure Workload Universe:		Not reported
Closure Workload Universe:		Not reported
202 GPRA Corrective Action Baseline:	No	
Corrective Action Workload Universe:	No	
Subject to Corrective Action Universe:	No	
Non-TSDFs Where RCRA CA has Been Imposed Universe:	No	
TSDFs Potentially Subject to CA Under 3004 (u)/(v) Universe:		No
TSDFs Only Subject to CA under Discretionary Auth Universe:		No
Corrective Action Priority Ranking:		No NCAPS ranking
Environmental Control Indicator:	No	
Institutional Control Indicator:	No	
Human Exposure Controls Indicator:	N/A	
Groundwater Controls Indicator:	N/A	
Operating TSDF Universe:		Not reported
Full Enforcement Universe:		Not reported
Significant Non-Complier Universe:	No	
Unaddressed Significant Non-Complier Universe:		No
Addressed Significant Non-Complier Universe:	No	
Significant Non-Complier With a Compliance Schedule Universe:		No
Financial Assurance Required:		Not reported
Handler Date of Last Change:		2018-09-06 17:02:15.0
Recognized Trader-Importer:	No	
Recognized Trader-Exporter:	No	
Importer of Spent Lead Acid Batteries:	No	
Exporter of Spent Lead Acid Batteries:	No	
Recycler Activity Without Storage:	No	
Manifest Broker:	No	
Sub-Part P Indicator:	No	

Handler - Owner Operator:

Owner/Operator Indicator:	Operator
Owner/Operator Name:	JEFF DE PREZ
Legal Status:	Other
Date Became Current:	Not reported
Date Ended Current:	Not reported
Owner/Operator Address:	5350 WILSON ST
Owner/Operator City,State,Zip:	JURUPA VALLEY, CA 92509
Owner/Operator Telephone:	951-275-5748
Owner/Operator Telephone Ext:	Not reported
Owner/Operator Fax:	Not reported
Owner/Operator Email:	Not reported

Map ID
Direction
Distance
Elevation

MAP FINDINGS

Site

Database(s)

EDR ID Number
EPA ID Number

CRST LINCOLN SALES (Continued)

1024838112

Owner/Operator Indicator: Owner
Owner/Operator Name: CRST INTERNATIONAL
Legal Status: Other
Date Became Current: Not reported
Date Ended Current: Not reported
Owner/Operator Address: 3930 16TH AVE SW
Owner/Operator City,State,Zip: CEDAR RAPIDS, IA 52406-0000
Owner/Operator Telephone: 319-396-4400
Owner/Operator Telephone Ext: Not reported
Owner/Operator Fax: Not reported
Owner/Operator Email: Not reported

Historic Generators:

Receive Date: 2013-04-11 00:00:00.0
Handler Name: CRST LINCOLN SALES
Federal Waste Generator Description: Not a generator, verified
State District Owner: Not reported
Large Quantity Handler of Universal Waste: No
Recognized Trader Importer: No
Recognized Trader Exporter: No
Spent Lead Acid Battery Importer: No
Spent Lead Acid Battery Exporter: No
Current Record: Yes
Non Storage Recycler Activity: Not reported
Electronic Manifest Broker: Not reported

List of NAICS Codes and Descriptions:

NAICS Code: 56299
NAICS Description: ALL OTHER WASTE MANAGEMENT SERVICES

Facility Has Received Notices of Violations:

Violations: No Violations Found

Evaluation Action Summary:

Evaluations: No Evaluations Found

G33
SE
1/8-1/4
0.217 mi.
1144 ft.

DURACOAT PRODUCTS INC
5361 VIA RICARDO
RIVERSIDE, CA 92509
Site 1 of 2 in cluster G

UST U003802455
N/A

Relative:
Lower

UST:
Name: DURACOAT PRODUCTS INC
Address: 5361 VIA RICARDO
City,State,Zip: RIVERSIDE, CA 92509
Facility ID: 289
Permitting Agency: RIVERSIDE COUNTY
Latitude: 34.018043
Longitude: -117.377924

Actual:
886 ft.

Map ID
 Direction
 Distance
 Elevation

MAP FINDINGS

Site

Database(s)

EDR ID Number
 EPA ID Number

G34
SE
1/8-1/4
0.217 mi.
1144 ft.
Relative:
Lower
Actual:
886 ft.

DURA COAT PRODUCTS INC
5361 VIA RICARDO
RIVERSIDE, CA 92509
Site 2 of 2 in cluster G

FINDS 1001115474
ECHO N/A
RCRA-LQG
CIWQS
EMI
CERS
NPDES
CERS HAZ WASTE
WDS

RCRA-LQG:

Date Form Received by Agency: 2020-02-25 00:00:00.0
 Handler Name: DURA COAT PRODUCTS INC
 Handler Address: 5361 VIA RICARDO
 Handler City,State,Zip: RIVERSIDE, CA 92509-2414
 EPA ID: CAR000014092
 Contact Name: YOON (STEVE) M KANG
 Contact Address: VIA RICARDO
 Contact City,State,Zip: RIVERSIDE, CA 92509-2414
 Contact Telephone: 951-341-6500 x230
 Contact Fax: 951-341-6505
 Contact Email: STEVE.Y.KANG@AXALTA.COM
 Contact Title: SR. SCIENTIST & EHS ADVISOR
 EPA Region: 09
 Land Type: Private
 Federal Waste Generator Description: Large Quantity Generator
 Non-Notifier: Not reported
 Biennial Report Cycle: 2019
 Accessibility: Not reported
 Active Site Indicator: Handler Activities
 State District Owner: Not reported
 State District: Not reported
 Mailing Address: VIA RICARDO
 Mailing City,State,Zip: RIVERSIDE, CA 92509-2414
 Owner Name: AXALTA COATING SYSTEMS US HOLDINGS, INC.
 Owner Type: Private
 Operator Name: YSIDRO ROBLES
 Operator Type: Private
 Short-Term Generator Activity: No
 Importer Activity: No
 Mixed Waste Generator: No
 Transporter Activity: No
 Transfer Facility Activity: No
 Recycler Activity with Storage: No
 Small Quantity On-Site Burner Exemption: No
 Smelting Melting and Refining Furnace Exemption: No
 Underground Injection Control: No
 Off-Site Waste Receipt: No
 Universal Waste Indicator: No
 Universal Waste Destination Facility: No
 Federal Universal Waste: No
 Active Site Fed-Reg Treatment Storage and Disposal Facility: Not reported
 Active Site Converter Treatment storage and Disposal Facility: Not reported
 Active Site State-Reg Treatment Storage and Disposal Facility: Not reported
 Active Site State-Reg Handler: ---
 Federal Facility Indicator: Not reported
 Hazardous Secondary Material Indicator: N
 Sub-Part K Indicator: Not reported
 Commercial TSD Indicator: No

Map ID
Direction
Distance
Elevation

MAP FINDINGS

Site

Database(s)

EDR ID Number
EPA ID Number

DURA COAT PRODUCTS INC (Continued)

1001115474

Treatment Storage and Disposal Type:	Not reported
2018 GPRC Permit Baseline:	Not on the Baseline
2018 GPRC Renewals Baseline:	Not on the Baseline
Permit Renewals Workload Universe:	Not reported
Permit Workload Universe:	Not reported
Permit Progress Universe:	Not reported
Post-Closure Workload Universe:	Not reported
Closure Workload Universe:	Not reported
202 GPRC Corrective Action Baseline:	No
Corrective Action Workload Universe:	No
Subject to Corrective Action Universe:	No
Non-TSDFs Where RCRA CA has Been Imposed Universe:	No
TSDFs Potentially Subject to CA Under 3004 (u)/(v) Universe:	No
TSDFs Only Subject to CA under Discretionary Auth Universe:	No
Corrective Action Priority Ranking:	No NCAPS ranking
Environmental Control Indicator:	No
Institutional Control Indicator:	No
Human Exposure Controls Indicator:	N/A
Groundwater Controls Indicator:	N/A
Operating TSDF Universe:	Not reported
Full Enforcement Universe:	Not reported
Significant Non-Complier Universe:	No
Unaddressed Significant Non-Complier Universe:	No
Addressed Significant Non-Complier Universe:	No
Significant Non-Complier With a Compliance Schedule Universe:	No
Financial Assurance Required:	Not reported
Handler Date of Last Change:	2020-09-17 18:26:22.0
Recognized Trader-Importer:	No
Recognized Trader-Exporter:	No
Importer of Spent Lead Acid Batteries:	No
Exporter of Spent Lead Acid Batteries:	No
Recycler Activity Without Storage:	Yes
Manifest Broker:	No
Sub-Part P Indicator:	No

Biennial: List of Years

Year: 2019

[Click Here for Biennial Reporting System Data:](#)

Year: 2017

[Click Here for Biennial Reporting System Data:](#)

Year: 2015

[Click Here for Biennial Reporting System Data:](#)

Year: 2013

[Click Here for Biennial Reporting System Data:](#)

Year: 2011

[Click Here for Biennial Reporting System Data:](#)

Year: 2009

[Click Here for Biennial Reporting System Data:](#)

Year: 2007

Map ID
Direction
Distance
Elevation

MAP FINDINGS

Site

Database(s)

EDR ID Number
EPA ID Number

DURA COAT PRODUCTS INC (Continued)

1001115474

[Click Here for Biennial Reporting System Data:](#)

Year: 2005

[Click Here for Biennial Reporting System Data:](#)

Year: 2003

[Click Here for Biennial Reporting System Data:](#)

Year: 2001

[Click Here for Biennial Reporting System Data:](#)

Hazardous Waste Summary:

Waste Code: D001

Waste Description: IGNITABLE WASTE

Waste Code: D002

Waste Description: CORROSIVE WASTE

Waste Code: D003

Waste Description: REACTIVE WASTE

Waste Code: D007

Waste Description: CHROMIUM

Waste Code: D008

Waste Description: LEAD

Waste Code: D035

Waste Description: METHYL ETHYL KETONE

Waste Code: F003

Waste Description: THE FOLLOWING SPENT NONHALOGENATED SOLVENTS: XYLENE, ACETONE, ETHYL ACETATE, ETHYL BENZENE, ETHYL ETHER, METHYL ISOBUTYL KETONE, N-BUTYL ALCOHOL, CYCLOHEXANONE, AND METHANOL; ALL SPENT SOLVENT MIXTURES/BLENDS CONTAINING, BEFORE USE, ONLY THE ABOVE SPENT NONHALOGENATED SOLVENTS; AND ALL SPENT SOLVENT MIXTURES/BLENDS CONTAINING, BEFORE USE, ONE OR MORE OF THE ABOVE NONHALOGENATED SOLVENTS, AND A TOTAL OF TEN PERCENT OR MORE (BY VOLUME) OF ONE OR MORE OF THOSE SOLVENTS LISTED IN F001, F002, F004, AND F005; AND STILL BOTTOMS FROM THE RECOVERY OF THESE SPENT SOLVENTS AND SPENT SOLVENT MIXTURES.

Waste Code: F005

Waste Description: THE FOLLOWING SPENT NONHALOGENATED SOLVENTS: TOLUENE, METHYL ETHYL KETONE, CARBON DISULFIDE, ISOBUTANOL, PYRIDINE, BENZENE, 2-ETHOXYETHANOL, AND 2-NITROPROPANE; ALL SPENT SOLVENT MIXTURES/BLENDS CONTAINING, BEFORE USE, A TOTAL OF TEN PERCENT OR MORE (BY VOLUME) OF ONE OR MORE OF THE ABOVE NONHALOGENATED SOLVENTS OR THOSE SOLVENTS LISTED IN F001, F002, OR F004; AND STILL BOTTOMS FROM THE RECOVERY OF THESE SPENT SOLVENTS AND SPENT SOLVENT MIXTURES.

Waste Code: U147

Waste Description: 2,5-FURANDIONE (OR) MALEIC ANHYDRIDE

Handler - Owner Operator:

Map ID
Direction
Distance
Elevation

MAP FINDINGS

Site

Database(s)

EDR ID Number
EPA ID Number

DURA COAT PRODUCTS INC (Continued)

1001115474

Owner/Operator Indicator: Owner
Owner/Operator Name: DR M K HONG
Legal Status: Private
Date Became Current: 1996-07-01 00:00:00.
Date Ended Current: Not reported
Owner/Operator Address: 5361 VIA RICARDO
Owner/Operator City,State,Zip: RIVERSIDE, CA 92509
Owner/Operator Telephone: 951-341-6500
Owner/Operator Telephone Ext: Not reported
Owner/Operator Fax: Not reported
Owner/Operator Email: Not reported

Owner/Operator Indicator: Operator
Owner/Operator Name: BRIAN AVISON
Legal Status: Private
Date Became Current: 2018-01-01 00:00:00.
Date Ended Current: Not reported
Owner/Operator Address: 5361 VIA RICARDO
Owner/Operator City,State,Zip: RIVERSIDE, CA 92509-0000
Owner/Operator Telephone: 951-341-6500
Owner/Operator Telephone Ext: Not reported
Owner/Operator Fax: Not reported
Owner/Operator Email: BRIAN.D.AVISON@AXALTACS.COM

Owner/Operator Indicator: Operator
Owner/Operator Name: DURA COAT PRODUCTS INC
Legal Status: Private
Date Became Current: 1996-07-01 00:00:00.
Date Ended Current: Not reported
Owner/Operator Address: Not reported
Owner/Operator City,State,Zip: Not reported
Owner/Operator Telephone: Not reported
Owner/Operator Telephone Ext: Not reported
Owner/Operator Fax: Not reported
Owner/Operator Email: Not reported

Owner/Operator Indicator: Owner
Owner/Operator Name: DR. MYUNG K. HONG
Legal Status: Private
Date Became Current: 1996-07-01 00:00:00.
Date Ended Current: Not reported
Owner/Operator Address: 5361 VIA RICARDO
Owner/Operator City,State,Zip: RIVERSIDE, CA 92509
Owner/Operator Telephone: Not reported
Owner/Operator Telephone Ext: Not reported
Owner/Operator Fax: Not reported
Owner/Operator Email: Not reported

Owner/Operator Indicator: Owner
Owner/Operator Name: DR. M. K. HONG
Legal Status: Private
Date Became Current: 1996-07-01 00:00:00.
Date Ended Current: Not reported
Owner/Operator Address: 5361 VIA RICARDO
Owner/Operator City,State,Zip: RIVERSIDE, CA 92509
Owner/Operator Telephone: 951-341-6500
Owner/Operator Telephone Ext: Not reported

Map ID
Direction
Distance
Elevation

MAP FINDINGS

Site

Database(s)

EDR ID Number
EPA ID Number

DURA COAT PRODUCTS INC (Continued)

1001115474

Owner/Operator Fax: Not reported
Owner/Operator Email: Not reported

Owner/Operator Indicator: Owner
Owner/Operator Name: DR. MYUNG K. HONG
Legal Status: Private
Date Became Current: 1996-07-01 00:00:00.
Date Ended Current: Not reported
Owner/Operator Address: 5361 VIA RICARDO
Owner/Operator City,State,Zip: RIVERSIDE, CA 95209
Owner/Operator Telephone: Not reported
Owner/Operator Telephone Ext: Not reported
Owner/Operator Fax: Not reported
Owner/Operator Email: Not reported

Owner/Operator Indicator: Operator
Owner/Operator Name: DURA COAT PRODUCTS, INC
Legal Status: Private
Date Became Current: 1996-07-01 00:00:00.
Date Ended Current: Not reported
Owner/Operator Address: Not reported
Owner/Operator City,State,Zip: Not reported
Owner/Operator Telephone: Not reported
Owner/Operator Telephone Ext: Not reported
Owner/Operator Fax: Not reported
Owner/Operator Email: Not reported

Owner/Operator Indicator: Operator
Owner/Operator Name: YSIDRO ROBLES
Legal Status: Private
Date Became Current: 2019-12-02 00:00:00.
Date Ended Current: Not reported
Owner/Operator Address: 5361 VIA RICARDO
Owner/Operator City,State,Zip: RIVERSIDE, CA 92509-0000
Owner/Operator Telephone: 951-341-6500
Owner/Operator Telephone Ext: 212
Owner/Operator Fax: 951-341-6505
Owner/Operator Email: YSIDRO.ROBLES@AXALTA.COM

Owner/Operator Indicator: Owner
Owner/Operator Name: AXALTA COATING SYSTEMS USA HOLDINGS, INC
Legal Status: Private
Date Became Current: 2016-08-01 00:00:00.
Date Ended Current: Not reported
Owner/Operator Address: 2001 MARKET STREET
Owner/Operator City,State,Zip: PHILADELPHIA, PA 19103
Owner/Operator Telephone: 586-789-7545
Owner/Operator Telephone Ext: Not reported
Owner/Operator Fax: Not reported
Owner/Operator Email: Not reported

Owner/Operator Indicator: Operator
Owner/Operator Name: KEVIN EBERT
Legal Status: Private
Date Became Current: 2005-06-21 00:00:00.
Date Ended Current: Not reported
Owner/Operator Address: Not reported

Map ID
Direction
Distance
Elevation

MAP FINDINGS

Site

Database(s)

EDR ID Number
EPA ID Number

DURA COAT PRODUCTS INC (Continued)

1001115474

Owner/Operator City,State,Zip: Not reported
Owner/Operator Telephone: Not reported
Owner/Operator Telephone Ext: Not reported
Owner/Operator Fax: Not reported
Owner/Operator Email: Not reported

Owner/Operator Indicator: Operator
Owner/Operator Name: JUNG (JOHN) SUH
Legal Status: Private
Date Became Current: 2014-02-03 00:00:00.
Date Ended Current: Not reported
Owner/Operator Address: Not reported
Owner/Operator City,State,Zip: Not reported
Owner/Operator Telephone: Not reported
Owner/Operator Telephone Ext: Not reported
Owner/Operator Fax: Not reported
Owner/Operator Email: Not reported

Owner/Operator Indicator: Owner
Owner/Operator Name: MYUNG K. HONG
Legal Status: Private
Date Became Current: 1996-07-01 00:00:00.
Date Ended Current: Not reported
Owner/Operator Address: 5361 VIA RICARDO
Owner/Operator City,State,Zip: RIVERSIDE, CA 92509
Owner/Operator Telephone: 951-341-6500
Owner/Operator Telephone Ext: Not reported
Owner/Operator Fax: Not reported
Owner/Operator Email: Not reported

Owner/Operator Indicator: Owner
Owner/Operator Name: MYUNG K HONG
Legal Status: Private
Date Became Current: Not reported
Date Ended Current: Not reported
Owner/Operator Address: 5361 VIA RICARDO
Owner/Operator City,State,Zip: RIVERSIDE, CA 92509
Owner/Operator Telephone: 909-341-6500
Owner/Operator Telephone Ext: Not reported
Owner/Operator Fax: Not reported
Owner/Operator Email: Not reported

Owner/Operator Indicator: Owner
Owner/Operator Name: DR. MYUNG K. HONG
Legal Status: Private
Date Became Current: 1996-07-01 00:00:00.
Date Ended Current: Not reported
Owner/Operator Address: 5361 VIA RICARDO
Owner/Operator City,State,Zip: RIVERSIDE, CA 92509
Owner/Operator Telephone: Not reported
Owner/Operator Telephone Ext: Not reported
Owner/Operator Fax: Not reported
Owner/Operator Email: Not reported

Owner/Operator Indicator: Owner
Owner/Operator Name: DR. MYUNG K. HONG
Legal Status: Private

Map ID
Direction
Distance
Elevation

MAP FINDINGS

Site

Database(s)

EDR ID Number
EPA ID Number

DURA COAT PRODUCTS INC (Continued)

1001115474

Date Became Current: 2005-07-01 00:00:00.
Date Ended Current: Not reported
Owner/Operator Address: 5361 VIA RICARDO
Owner/Operator City,State,Zip: RIVERSIDE, CA 92509
Owner/Operator Telephone: 951-341-6500
Owner/Operator Telephone Ext: Not reported
Owner/Operator Fax: Not reported
Owner/Operator Email: Not reported

Owner/Operator Indicator: Operator
Owner/Operator Name: KEVIN EBERT
Legal Status: Private
Date Became Current: 2005-06-21 00:00:00.
Date Ended Current: Not reported
Owner/Operator Address: Not reported
Owner/Operator City,State,Zip: Not reported
Owner/Operator Telephone: Not reported
Owner/Operator Telephone Ext: Not reported
Owner/Operator Fax: Not reported
Owner/Operator Email: Not reported

Owner/Operator Indicator: Owner
Owner/Operator Name: AXALTA COATING SYSTEMS US HOLDINGS, INC.
Legal Status: Private
Date Became Current: 2016-08-01 00:00:00.
Date Ended Current: Not reported
Owner/Operator Address: 2001 MARKET ST.
Owner/Operator City,State,Zip: PHILADELPHIA, PA 19103
Owner/Operator Telephone: 586-789-7545
Owner/Operator Telephone Ext: Not reported
Owner/Operator Fax: Not reported
Owner/Operator Email: DENISE.TRABBIC-POINTER@AXALTACS.COM

Owner/Operator Indicator: Owner
Owner/Operator Name: AXALTA COATING SYSTEMS US HOLDINGS, INC.
Legal Status: Private
Date Became Current: 2016-08-01 00:00:00.
Date Ended Current: Not reported
Owner/Operator Address: 2001 MARKET ST.
Owner/Operator City,State,Zip: PHILADELPHIA, PA 19103
Owner/Operator Telephone: 586-789-7545
Owner/Operator Telephone Ext: Not reported
Owner/Operator Fax: Not reported
Owner/Operator Email: DENISE.TRABBIC-POINTER@AXALTACS.COM

Owner/Operator Indicator: Operator
Owner/Operator Name: DURA COAT PRODUCTS INC
Legal Status: Private
Date Became Current: 2006-01-01 00:00:00.
Date Ended Current: Not reported
Owner/Operator Address: Not reported
Owner/Operator City,State,Zip: Not reported
Owner/Operator Telephone: Not reported
Owner/Operator Telephone Ext: Not reported
Owner/Operator Fax: Not reported
Owner/Operator Email: Not reported

Map ID
Direction
Distance
Elevation

MAP FINDINGS

Site

Database(s)

EDR ID Number
EPA ID Number

DURA COAT PRODUCTS INC (Continued)

1001115474

Owner/Operator Indicator: Operator
Owner/Operator Name: KEVIN EBERT
Legal Status: Private
Date Became Current: 2005-07-01 00:00:00.
Date Ended Current: Not reported
Owner/Operator Address: 5361 VIA RICARDO
Owner/Operator City,State,Zip: RIVERSIDE, CA 92509
Owner/Operator Telephone: Not reported
Owner/Operator Telephone Ext: Not reported
Owner/Operator Fax: Not reported
Owner/Operator Email: Not reported

Owner/Operator Indicator: Operator
Owner/Operator Name: JOHN SUH
Legal Status: Private
Date Became Current: 2014-02-03 00:00:00.
Date Ended Current: Not reported
Owner/Operator Address: Not reported
Owner/Operator City,State,Zip: Not reported
Owner/Operator Telephone: Not reported
Owner/Operator Telephone Ext: Not reported
Owner/Operator Fax: Not reported
Owner/Operator Email: Not reported

Historic Generators:

Receive Date: 2010-05-11 00:00:00.0
Handler Name: DURA COAT PRODUCTS, INC.
Federal Waste Generator Description: Large Quantity Generator
State District Owner: Not reported
Large Quantity Handler of Universal Waste: No
Recognized Trader Importer: No
Recognized Trader Exporter: No
Spent Lead Acid Battery Importer: No
Spent Lead Acid Battery Exporter: No
Current Record: No
Non Storage Recycler Activity: Not reported
Electronic Manifest Broker: Not reported

Receive Date: 2012-02-07 00:00:00.0
Handler Name: DURA COAT PRODUCTS, INC.
Federal Waste Generator Description: Large Quantity Generator
State District Owner: Not reported
Large Quantity Handler of Universal Waste: No
Recognized Trader Importer: No
Recognized Trader Exporter: No
Spent Lead Acid Battery Importer: No
Spent Lead Acid Battery Exporter: No
Current Record: No
Non Storage Recycler Activity: Not reported
Electronic Manifest Broker: Not reported

Receive Date: 2014-03-01 00:00:00.0
Handler Name: DURA COAT PRODUCTS INC
Federal Waste Generator Description: Large Quantity Generator
State District Owner: Not reported
Large Quantity Handler of Universal Waste: No
Recognized Trader Importer: No

Map ID
Direction
Distance
Elevation

MAP FINDINGS

Site

Database(s)

EDR ID Number
EPA ID Number

DURA COAT PRODUCTS INC (Continued)

1001115474

Recognized Trader Exporter: No
Spent Lead Acid Battery Importer: No
Spent Lead Acid Battery Exporter: No
Current Record: No
Non Storage Recycler Activity: Not reported
Electronic Manifest Broker: Not reported

Receive Date: 2016-01-29 00:00:00.0
Handler Name: DURA COAT PRODUCTS, INC.
Federal Waste Generator Description: Large Quantity Generator
State District Owner: Not reported
Large Quantity Handler of Universal Waste: No
Recognized Trader Importer: No
Recognized Trader Exporter: No
Spent Lead Acid Battery Importer: No
Spent Lead Acid Battery Exporter: No
Current Record: No
Non Storage Recycler Activity: Not reported
Electronic Manifest Broker: Not reported

Receive Date: 2018-02-27 00:00:00.0
Handler Name: DURA COAT PRODUCTS INC
Federal Waste Generator Description: Large Quantity Generator
State District Owner: Not reported
Large Quantity Handler of Universal Waste: No
Recognized Trader Importer: No
Recognized Trader Exporter: No
Spent Lead Acid Battery Importer: No
Spent Lead Acid Battery Exporter: No
Current Record: No
Non Storage Recycler Activity: Yes
Electronic Manifest Broker: No

Receive Date: 2020-02-25 00:00:00.0
Handler Name: DURA COAT PRODUCTS INC
Federal Waste Generator Description: Large Quantity Generator
State District Owner: Not reported
Large Quantity Handler of Universal Waste: No
Recognized Trader Importer: No
Recognized Trader Exporter: No
Spent Lead Acid Battery Importer: No
Spent Lead Acid Battery Exporter: No
Current Record: Yes
Non Storage Recycler Activity: Yes
Electronic Manifest Broker: No

Receive Date: 1996-07-30 00:00:00.0
Handler Name: DURA COAT PRODUCTS INC
Federal Waste Generator Description: Small Quantity Generator
State District Owner: Not reported
Large Quantity Handler of Universal Waste: No
Recognized Trader Importer: No
Recognized Trader Exporter: No
Spent Lead Acid Battery Importer: No
Spent Lead Acid Battery Exporter: No
Current Record: No
Non Storage Recycler Activity: Not reported

Map ID
Direction
Distance
Elevation

MAP FINDINGS

Site

Database(s)

EDR ID Number
EPA ID Number

DURA COAT PRODUCTS INC (Continued)

1001115474

Electronic Manifest Broker: Not reported

Receive Date: 2016-10-05 00:00:00.0
Handler Name: DURA COAT PRODUCTS, INC.
Federal Waste Generator Description: Large Quantity Generator
State District Owner: Not reported
Large Quantity Handler of Universal Waste: No
Recognized Trader Importer: No
Recognized Trader Exporter: No
Spent Lead Acid Battery Importer: No
Spent Lead Acid Battery Exporter: No
Current Record: No
Non Storage Recycler Activity: Not reported
Electronic Manifest Broker: Not reported

Receive Date: 2000-10-12 00:00:00.0
Handler Name: DURA COAT PRODUCTS INC.
Federal Waste Generator Description: Large Quantity Generator
State District Owner: Not reported
Large Quantity Handler of Universal Waste: No
Recognized Trader Importer: No
Recognized Trader Exporter: No
Spent Lead Acid Battery Importer: No
Spent Lead Acid Battery Exporter: No
Current Record: No
Non Storage Recycler Activity: Not reported
Electronic Manifest Broker: Not reported

Receive Date: 2002-02-20 00:00:00.0
Handler Name: DURA COAT PRODUCTS INC.
Federal Waste Generator Description: Large Quantity Generator
State District Owner: Not reported
Large Quantity Handler of Universal Waste: No
Recognized Trader Importer: No
Recognized Trader Exporter: No
Spent Lead Acid Battery Importer: No
Spent Lead Acid Battery Exporter: No
Current Record: No
Non Storage Recycler Activity: Not reported
Electronic Manifest Broker: Not reported

Receive Date: 2004-03-02 00:00:00.0
Handler Name: DURA COAT PRODUCTS INC
Federal Waste Generator Description: Large Quantity Generator
State District Owner: Not reported
Large Quantity Handler of Universal Waste: No
Recognized Trader Importer: No
Recognized Trader Exporter: No
Spent Lead Acid Battery Importer: No
Spent Lead Acid Battery Exporter: No
Current Record: No
Non Storage Recycler Activity: Not reported
Electronic Manifest Broker: Not reported

Receive Date: 2006-02-06 00:00:00.0
Handler Name: DURA COAT PRODUCTS, INC
Federal Waste Generator Description: Large Quantity Generator

Map ID
Direction
Distance
Elevation

MAP FINDINGS

Site

Database(s)

EDR ID Number
EPA ID Number

DURA COAT PRODUCTS INC (Continued)

1001115474

State District Owner: Not reported
Large Quantity Handler of Universal Waste: No
Recognized Trader Importer: No
Recognized Trader Exporter: No
Spent Lead Acid Battery Importer: No
Spent Lead Acid Battery Exporter: No
Current Record: No
Non Storage Recycler Activity: Not reported
Electronic Manifest Broker: Not reported

Receive Date: 2008-01-30 00:00:00.0
Handler Name: DURA COAT PRODUCTS, INC.
Federal Waste Generator Description: Large Quantity Generator
State District Owner: Not reported
Large Quantity Handler of Universal Waste: No
Recognized Trader Importer: No
Recognized Trader Exporter: No
Spent Lead Acid Battery Importer: No
Spent Lead Acid Battery Exporter: No
Current Record: No
Non Storage Recycler Activity: Not reported
Electronic Manifest Broker: Not reported

List of NAICS Codes and Descriptions:

NAICS Code: 32551
NAICS Description: PAINT AND COATING MANUFACTURING

NAICS Code: 325510
NAICS Description: PAINT AND COATING MANUFACTURING

Facility Has Received Notices of Violation:

Found Violation: No
Agency Which Determined Violation: Not reported
Violation Short Description: Not reported
Date Violation was Determined: Not reported
Actual Return to Compliance Date: Not reported
Return to Compliance Qualifier: Not reported
Violation Responsible Agency: Not reported
Scheduled Compliance Date: Not reported
Enforcement Identifier: Not reported
Date of Enforcement Action: Not reported
Enforcement Responsible Agency: Not reported
Enforcement Docket Number: Not reported
Enforcement Attorney: Not reported
Corrective Action Component: Not reported
Appeal Initiated Date: Not reported
Appeal Resolution Date: Not reported
Disposition Status Date: Not reported
Disposition Status: Not reported
Disposition Status Description: Not reported
Consent/Final Order Sequence Number: Not reported
Consent/Final Order Respondent Name: Not reported
Consent/Final Order Lead Agency: Not reported
Enforcement Type: Not reported
Enforcement Responsible Person: Not reported
Enforcement Responsible Sub-Organization: Not reported

Map ID
Direction
Distance
Elevation

MAP FINDINGS

Site

Database(s)

EDR ID Number
EPA ID Number

DURA COAT PRODUCTS INC (Continued)

1001115474

SEP Sequence Number: Not reported
SEP Expenditure Amount: Not reported
SEP Scheduled Completion Date: Not reported
SEP Actual Date: Not reported
SEP Defaulted Date: Not reported
SEP Type: Not reported
SEP Type Description: Not reported
Proposed Amount: Not reported
Final Monetary Amount: Not reported
Paid Amount: Not reported
Final Count: Not reported
Final Amount: Not reported

Found Violation: No

Agency Which Determined Violation: Not reported
Violation Short Description: Not reported
Date Violation was Determined: Not reported
Actual Return to Compliance Date: Not reported
Return to Compliance Qualifier: Not reported
Violation Responsible Agency: Not reported
Scheduled Compliance Date: Not reported
Enforcement Identifier: Not reported
Date of Enforcement Action: Not reported
Enforcement Responsible Agency: Not reported
Enforcement Docket Number: Not reported
Enforcement Attorney: Not reported
Corrective Action Component: Not reported
Appeal Initiated Date: Not reported
Appeal Resolution Date: Not reported
Disposition Status Date: Not reported
Disposition Status: Not reported
Disposition Status Description: Not reported
Consent/Final Order Sequence Number: Not reported
Consent/Final Order Respondent Name: Not reported
Consent/Final Order Lead Agency: Not reported
Enforcement Type: Not reported
Enforcement Responsible Person: Not reported
Enforcement Responsible Sub-Organization: Not reported

SEP Sequence Number: Not reported
SEP Expenditure Amount: Not reported
SEP Scheduled Completion Date: Not reported
SEP Actual Date: Not reported
SEP Defaulted Date: Not reported
SEP Type: Not reported
SEP Type Description: Not reported
Proposed Amount: Not reported
Final Monetary Amount: Not reported
Paid Amount: Not reported
Final Count: Not reported
Final Amount: Not reported

Found Violation: Yes

Agency Which Determined Violation: EPA
Violation Short Description: Generators - Pre-transport
Date Violation was Determined: 2018-07-31 00:00:00.0
Actual Return to Compliance Date: 2018-10-25 00:00:00.0
Return to Compliance Qualifier: Documented

Map ID
Direction
Distance
Elevation

MAP FINDINGS

Site

Database(s)

EDR ID Number
EPA ID Number

DURA COAT PRODUCTS INC (Continued)

1001115474

Violation Responsible Agency: EPA
Scheduled Compliance Date: Not reported
Enforcement Identifier: 001
Date of Enforcement Action: 2019-03-18 00:00:00.0
Enforcement Responsible Agency: EPA
Enforcement Docket Number: Not reported
Enforcement Attorney: Not reported
Corrective Action Component: No
Appeal Initiated Date: Not reported
Appeal Resolution Date: Not reported
Disposition Status Date: Not reported
Disposition Status: Not reported
Disposition Status Description: Not reported
Consent/Final Order Sequence Number: Not reported
Consent/Final Order Respondent Name: Not reported
Consent/Final Order Lead Agency: Not reported
Enforcement Type: LETTER OF INTENT TO INITIATE ENFORCEMENT ACTION
Enforcement Responsible Person: DFERN
Enforcement Responsible Sub-Organization: Not reported
SEP Sequence Number: Not reported
SEP Expenditure Amount: Not reported
SEP Scheduled Completion Date: Not reported
SEP Actual Date: Not reported
SEP Defaulted Date: Not reported
SEP Type: Not reported
SEP Type Description: Not reported
Proposed Amount: Not reported
Final Monetary Amount: Not reported
Paid Amount: Not reported
Final Count: Not reported
Final Amount: Not reported

Found Violation: No
Agency Which Determined Violation: Not reported
Violation Short Description: Not reported
Date Violation was Determined: Not reported
Actual Return to Compliance Date: Not reported
Return to Compliance Qualifier: Not reported
Violation Responsible Agency: Not reported
Scheduled Compliance Date: Not reported
Enforcement Identifier: Not reported
Date of Enforcement Action: Not reported
Enforcement Responsible Agency: Not reported
Enforcement Docket Number: Not reported
Enforcement Attorney: Not reported
Corrective Action Component: Not reported
Appeal Initiated Date: Not reported
Appeal Resolution Date: Not reported
Disposition Status Date: Not reported
Disposition Status: Not reported
Disposition Status Description: Not reported
Consent/Final Order Sequence Number: Not reported
Consent/Final Order Respondent Name: Not reported
Consent/Final Order Lead Agency: Not reported
Enforcement Type: Not reported
Enforcement Responsible Person: Not reported
Enforcement Responsible Sub-Organization: Not reported

Map ID
Direction
Distance
Elevation

MAP FINDINGS

Site

Database(s)

EDR ID Number
EPA ID Number

DURA COAT PRODUCTS INC (Continued)

1001115474

SEP Sequence Number: Not reported
SEP Expenditure Amount: Not reported
SEP Scheduled Completion Date: Not reported
SEP Actual Date: Not reported
SEP Defaulted Date: Not reported
SEP Type: Not reported
SEP Type Description: Not reported
Proposed Amount: Not reported
Final Monetary Amount: Not reported
Paid Amount: Not reported
Final Count: Not reported
Final Amount: Not reported

Found Violation: Yes
Agency Which Determined Violation: EPA
Violation Short Description: TSD IS-Container Use and Management
Date Violation was Determined: 2018-07-31 00:00:00.0
Actual Return to Compliance Date: 2018-10-25 00:00:00.0
Return to Compliance Qualifier: Documented
Violation Responsible Agency: EPA
Scheduled Compliance Date: Not reported
Enforcement Identifier: 001
Date of Enforcement Action: 2019-03-18 00:00:00.0
Enforcement Responsible Agency: EPA
Enforcement Docket Number: Not reported
Enforcement Attorney: Not reported
Corrective Action Component: No
Appeal Initiated Date: Not reported
Appeal Resolution Date: Not reported
Disposition Status Date: Not reported
Disposition Status: Not reported
Disposition Status Description: Not reported
Consent/Final Order Sequence Number: Not reported
Consent/Final Order Respondent Name: Not reported
Consent/Final Order Lead Agency: Not reported
Enforcement Type: LETTER OF INTENT TO INITIATE ENFORCEMENT ACTION
Enforcement Responsible Person: DFERN
Enforcement Responsible Sub-Organization: Not reported
SEP Sequence Number: Not reported
SEP Expenditure Amount: Not reported
SEP Scheduled Completion Date: Not reported
SEP Actual Date: Not reported
SEP Defaulted Date: Not reported
SEP Type: Not reported
SEP Type Description: Not reported
Proposed Amount: Not reported
Final Monetary Amount: Not reported
Paid Amount: Not reported
Final Count: Not reported
Final Amount: Not reported

Found Violation: Yes
Agency Which Determined Violation: State
Violation Short Description: Generators - Pre-transport
Date Violation was Determined: 2017-10-06 00:00:00.0
Actual Return to Compliance Date: 2018-01-23 00:00:00.0
Return to Compliance Qualifier: Documented

Map ID
Direction
Distance
Elevation

MAP FINDINGS

Site

Database(s)

EDR ID Number
EPA ID Number

DURA COAT PRODUCTS INC (Continued)

1001115474

Violation Responsible Agency: State
Scheduled Compliance Date: Not reported
Enforcement Identifier: Not reported
Date of Enforcement Action: Not reported
Enforcement Responsible Agency: Not reported
Enforcement Docket Number: Not reported
Enforcement Attorney: Not reported
Corrective Action Component: Not reported
Appeal Initiated Date: Not reported
Appeal Resolution Date: Not reported
Disposition Status Date: Not reported
Disposition Status: Not reported
Disposition Status Description: Not reported
Consent/Final Order Sequence Number: Not reported
Consent/Final Order Respondent Name: Not reported
Consent/Final Order Lead Agency: Not reported
Enforcement Type: Not reported
Enforcement Responsible Person: Not reported
Enforcement Responsible Sub-Organization: Not reported
SEP Sequence Number: Not reported
SEP Expenditure Amount: Not reported
SEP Scheduled Completion Date: Not reported
SEP Actual Date: Not reported
SEP Defaulted Date: Not reported
SEP Type: Not reported
SEP Type Description: Not reported
Proposed Amount: Not reported
Final Monetary Amount: Not reported
Paid Amount: Not reported
Final Count: Not reported
Final Amount: Not reported

Found Violation: Yes
Agency Which Determined Violation: EPA
Violation Short Description: Permits - General Information
Date Violation was Determined: 2018-07-31 00:00:00.0
Actual Return to Compliance Date: 2018-10-25 00:00:00.0
Return to Compliance Qualifier: Documented
Violation Responsible Agency: EPA
Scheduled Compliance Date: Not reported
Enforcement Identifier: 001
Date of Enforcement Action: 2019-03-18 00:00:00.0
Enforcement Responsible Agency: EPA
Enforcement Docket Number: Not reported
Enforcement Attorney: Not reported
Corrective Action Component: No
Appeal Initiated Date: Not reported
Appeal Resolution Date: Not reported
Disposition Status Date: Not reported
Disposition Status: Not reported
Disposition Status Description: Not reported
Consent/Final Order Sequence Number: Not reported
Consent/Final Order Respondent Name: Not reported
Consent/Final Order Lead Agency: Not reported
Enforcement Type: LETTER OF INTENT TO INITIATE ENFORCEMENT ACTION
Enforcement Responsible Person: DFERN
Enforcement Responsible Sub-Organization: Not reported

Map ID
Direction
Distance
Elevation

MAP FINDINGS

Site

Database(s)

EDR ID Number
EPA ID Number

DURA COAT PRODUCTS INC (Continued)

1001115474

SEP Sequence Number: Not reported
SEP Expenditure Amount: Not reported
SEP Scheduled Completion Date: Not reported
SEP Actual Date: Not reported
SEP Defaulted Date: Not reported
SEP Type: Not reported
SEP Type Description: Not reported
Proposed Amount: Not reported
Final Monetary Amount: Not reported
Paid Amount: Not reported
Final Count: Not reported
Final Amount: Not reported

Found Violation: Yes
Agency Which Determined Violation: State
Violation Short Description: Generators - General
Date Violation was Determined: 2008-05-08 00:00:00.0
Actual Return to Compliance Date: 2008-06-09 00:00:00.0
Return to Compliance Qualifier: Documented
Violation Responsible Agency: State
Scheduled Compliance Date: Not reported
Enforcement Identifier: 601
Date of Enforcement Action: 2008-05-08 00:00:00.0
Enforcement Responsible Agency: State
Enforcement Docket Number: Not reported
Enforcement Attorney: Not reported
Corrective Action Component: No
Appeal Initiated Date: Not reported
Appeal Resolution Date: Not reported
Disposition Status Date: Not reported
Disposition Status: Not reported
Disposition Status Description: Not reported
Consent/Final Order Sequence Number: Not reported
Consent/Final Order Respondent Name: Not reported
Consent/Final Order Lead Agency: Not reported
Enforcement Type: WRITTEN INFORMAL
Enforcement Responsible Person: Not reported
Enforcement Responsible Sub-Organization: Not reported
SEP Sequence Number: Not reported
SEP Expenditure Amount: Not reported
SEP Scheduled Completion Date: Not reported
SEP Actual Date: Not reported
SEP Defaulted Date: Not reported
SEP Type: Not reported
SEP Type Description: Not reported
Proposed Amount: Not reported
Final Monetary Amount: Not reported
Paid Amount: Not reported
Final Count: Not reported
Final Amount: Not reported

Found Violation: Yes
Agency Which Determined Violation: State
Violation Short Description: Generators - General
Date Violation was Determined: 2017-10-06 00:00:00.0
Actual Return to Compliance Date: 2018-01-23 00:00:00.0
Return to Compliance Qualifier: Documented

Map ID
Direction
Distance
Elevation

MAP FINDINGS

Site

Database(s)

EDR ID Number
EPA ID Number

DURA COAT PRODUCTS INC (Continued)

1001115474

Violation Responsible Agency: State
Scheduled Compliance Date: Not reported
Enforcement Identifier: Not reported
Date of Enforcement Action: Not reported
Enforcement Responsible Agency: Not reported
Enforcement Docket Number: Not reported
Enforcement Attorney: Not reported
Corrective Action Component: Not reported
Appeal Initiated Date: Not reported
Appeal Resolution Date: Not reported
Disposition Status Date: Not reported
Disposition Status: Not reported
Disposition Status Description: Not reported
Consent/Final Order Sequence Number: Not reported
Consent/Final Order Respondent Name: Not reported
Consent/Final Order Lead Agency: Not reported
Enforcement Type: Not reported
Enforcement Responsible Person: Not reported
Enforcement Responsible Sub-Organization: Not reported
SEP Sequence Number: Not reported
SEP Expenditure Amount: Not reported
SEP Scheduled Completion Date: Not reported
SEP Actual Date: Not reported
SEP Defaulted Date: Not reported
SEP Type: Not reported
SEP Type Description: Not reported
Proposed Amount: Not reported
Final Monetary Amount: Not reported
Paid Amount: Not reported
Final Count: Not reported
Final Amount: Not reported

Found Violation: Yes
Agency Which Determined Violation: EPA
Violation Short Description: Generators - Pre-transport
Date Violation was Determined: 2012-08-28 00:00:00.0
Actual Return to Compliance Date: 2012-12-11 00:00:00.0
Return to Compliance Qualifier: Documented
Violation Responsible Agency: EPA
Scheduled Compliance Date: Not reported
Enforcement Identifier: 001
Date of Enforcement Action: 2012-09-18 00:00:00.0
Enforcement Responsible Agency: EPA
Enforcement Docket Number: Not reported
Enforcement Attorney: Not reported
Corrective Action Component: No
Appeal Initiated Date: Not reported
Appeal Resolution Date: Not reported
Disposition Status Date: Not reported
Disposition Status: Not reported
Disposition Status Description: Not reported
Consent/Final Order Sequence Number: Not reported
Consent/Final Order Respondent Name: Not reported
Consent/Final Order Lead Agency: Not reported
Enforcement Type: Not reported
Enforcement Responsible Person: CSEIT
Enforcement Responsible Sub-Organization: Not reported

Map ID
Direction
Distance
Elevation

MAP FINDINGS

Site

Database(s)

EDR ID Number
EPA ID Number

DURA COAT PRODUCTS INC (Continued)

1001115474

SEP Sequence Number: Not reported
SEP Expenditure Amount: Not reported
SEP Scheduled Completion Date: Not reported
SEP Actual Date: Not reported
SEP Defaulted Date: Not reported
SEP Type: Not reported
SEP Type Description: Not reported
Proposed Amount: Not reported
Final Monetary Amount: Not reported
Paid Amount: Not reported
Final Count: Not reported
Final Amount: Not reported

Found Violation: Yes
Agency Which Determined Violation: EPA
Violation Short Description: TSD IS-Preparedness and Prevention
Date Violation was Determined: 2018-07-31 00:00:00.0
Actual Return to Compliance Date: 2018-10-25 00:00:00.0
Return to Compliance Qualifier: Documented
Violation Responsible Agency: EPA
Scheduled Compliance Date: Not reported
Enforcement Identifier: 001
Date of Enforcement Action: 2019-03-18 00:00:00.0
Enforcement Responsible Agency: EPA
Enforcement Docket Number: Not reported
Enforcement Attorney: Not reported
Corrective Action Component: No
Appeal Initiated Date: Not reported
Appeal Resolution Date: Not reported
Disposition Status Date: Not reported
Disposition Status: Not reported
Disposition Status Description: Not reported
Consent/Final Order Sequence Number: Not reported
Consent/Final Order Respondent Name: Not reported
Consent/Final Order Lead Agency: Not reported
Enforcement Type: LETTER OF INTENT TO INITIATE ENFORCEMENT ACTION
Enforcement Responsible Person: DFERN
Enforcement Responsible Sub-Organization: Not reported
SEP Sequence Number: Not reported
SEP Expenditure Amount: Not reported
SEP Scheduled Completion Date: Not reported
SEP Actual Date: Not reported
SEP Defaulted Date: Not reported
SEP Type: Not reported
SEP Type Description: Not reported
Proposed Amount: Not reported
Final Monetary Amount: Not reported
Paid Amount: Not reported
Final Count: Not reported
Final Amount: Not reported

Found Violation: Yes
Agency Which Determined Violation: EPA
Violation Short Description: Generators - Pre-transport
Date Violation was Determined: 2012-08-28 00:00:00.0
Actual Return to Compliance Date: 2012-12-11 00:00:00.0
Return to Compliance Qualifier: Documented

Map ID
Direction
Distance
Elevation

MAP FINDINGS

Site

Database(s)

EDR ID Number
EPA ID Number

DURA COAT PRODUCTS INC (Continued)

1001115474

Violation Responsible Agency: EPA
Scheduled Compliance Date: Not reported
Enforcement Identifier: 001
Date of Enforcement Action: 2012-09-18 00:00:00.0
Enforcement Responsible Agency: EPA
Enforcement Docket Number: Not reported
Enforcement Attorney: Not reported
Corrective Action Component: No
Appeal Initiated Date: Not reported
Appeal Resolution Date: Not reported
Disposition Status Date: Not reported
Disposition Status: 5350 Wilson St
Disposition Status Description: Not reported
Consent/Final Order Sequence Number: Not reported
Consent/Final Order Respondent Name: Not reported
Consent/Final Order Lead Agency: Not reported
Enforcement Type: Not reported
Enforcement Responsible Person: CSEIT
Enforcement Responsible Sub-Organization: Not reported
SEP Sequence Number: Not reported
SEP Expenditure Amount: Not reported
SEP Scheduled Completion Date: Not reported
SEP Actual Date: Not reported
SEP Defaulted Date: Not reported
SEP Type: Not reported
SEP Type Description: Not reported
Proposed Amount: Not reported
Final Monetary Amount: Not reported
Paid Amount: Not reported
Final Count: Not reported
Final Amount: Not reported

Found Violation: Yes
Agency Which Determined Violation: State
Violation Short Description: Generators - General
Date Violation was Determined: 2008-05-08 00:00:00.0
Actual Return to Compliance Date: 2008-06-09 00:00:00.0
Return to Compliance Qualifier: Documented
Violation Responsible Agency: State
Scheduled Compliance Date: Not reported
Enforcement Identifier: 601
Date of Enforcement Action: 2008-05-08 00:00:00.0
Enforcement Responsible Agency: State
Enforcement Docket Number: Not reported
Enforcement Attorney: Not reported
Corrective Action Component: No
Appeal Initiated Date: Not reported
Appeal Resolution Date: Not reported
Disposition Status Date: Not reported
Disposition Status: Not reported
Disposition Status Description: Not reported
Consent/Final Order Sequence Number: Not reported
Consent/Final Order Respondent Name: Not reported
Consent/Final Order Lead Agency: Not reported
Enforcement Type: WRITTEN INFORMAL
Enforcement Responsible Person: Not reported
Enforcement Responsible Sub-Organization: Not reported

Map ID
Direction
Distance
Elevation

MAP FINDINGS

Site

Database(s)

EDR ID Number
EPA ID Number

DURA COAT PRODUCTS INC (Continued)

1001115474

SEP Sequence Number: Not reported
SEP Expenditure Amount: Not reported
SEP Scheduled Completion Date: Not reported
SEP Actual Date: Not reported
SEP Defaulted Date: Not reported
SEP Type: Not reported
SEP Type Description: Not reported
Proposed Amount: Not reported
Final Monetary Amount: Not reported
Paid Amount: Not reported
Final Count: Not reported
Final Amount: Not reported

Found Violation: Yes
Agency Which Determined Violation: State
Violation Short Description: Generators - Pre-transport
Date Violation was Determined: 2017-10-06 00:00:00.0
Actual Return to Compliance Date: 2018-01-23 00:00:00.0
Return to Compliance Qualifier: Documented
Violation Responsible Agency: State
Scheduled Compliance Date: Not reported
Enforcement Identifier: Not reported
Date of Enforcement Action: Not reported
Enforcement Responsible Agency: Not reported
Enforcement Docket Number: Not reported
Enforcement Attorney: Not reported
Corrective Action Component: Not reported
Appeal Initiated Date: Not reported
Appeal Resolution Date: Not reported
Disposition Status Date: Not reported
Disposition Status: Not reported
Disposition Status Description: Not reported
Consent/Final Order Sequence Number: Not reported
Consent/Final Order Respondent Name: Not reported
Consent/Final Order Lead Agency: Not reported
Enforcement Type: Not reported
Enforcement Responsible Person: Not reported
Enforcement Responsible Sub-Organization: Not reported
SEP Sequence Number: Not reported
SEP Expenditure Amount: Not reported
SEP Scheduled Completion Date: Not reported
SEP Actual Date: Not reported
SEP Defaulted Date: Not reported
SEP Type: Not reported
SEP Type Description: Not reported
Proposed Amount: Not reported
Final Monetary Amount: Not reported
Paid Amount: Not reported
Final Count: Not reported
Final Amount: Not reported

Found Violation: Yes
Agency Which Determined Violation: State
Violation Short Description: Generators - Pre-transport
Date Violation was Determined: 2017-10-06 00:00:00.0
Actual Return to Compliance Date: 2018-01-23 00:00:00.0
Return to Compliance Qualifier: Documented

Map ID
Direction
Distance
Elevation

MAP FINDINGS

Site

Database(s)

EDR ID Number
EPA ID Number

DURA COAT PRODUCTS INC (Continued)

1001115474

Violation Responsible Agency: State
Scheduled Compliance Date: Not reported
Enforcement Identifier: Not reported
Date of Enforcement Action: Not reported
Enforcement Responsible Agency: Not reported
Enforcement Docket Number: Not reported
Enforcement Attorney: Not reported
Corrective Action Component: Not reported
Appeal Initiated Date: Not reported
Appeal Resolution Date: Not reported
Disposition Status Date: Not reported
Disposition Status: Not reported
Disposition Status Description: Not reported
Consent/Final Order Sequence Number: Not reported
Consent/Final Order Respondent Name: Not reported
Consent/Final Order Lead Agency: Not reported
Enforcement Type: Not reported
Enforcement Responsible Person: Not reported
Enforcement Responsible Sub-Organization: Not reported
SEP Sequence Number: Not reported
SEP Expenditure Amount: Not reported
SEP Scheduled Completion Date: Not reported
SEP Actual Date: Not reported
SEP Defaulted Date: Not reported
SEP Type: Not reported
SEP Type Description: Not reported
Proposed Amount: Not reported
Final Monetary Amount: Not reported
Paid Amount: Not reported
Final Count: Not reported
Final Amount: Not reported

Found Violation: Yes
Agency Which Determined Violation: State
Violation Short Description: Generators - Pre-transport
Date Violation was Determined: 2017-10-06 00:00:00.0
Actual Return to Compliance Date: 2018-01-23 00:00:00.0
Return to Compliance Qualifier: Documented
Violation Responsible Agency: State
Scheduled Compliance Date: Not reported
Enforcement Identifier: Not reported
Date of Enforcement Action: Not reported
Enforcement Responsible Agency: Not reported
Enforcement Docket Number: Not reported
Enforcement Attorney: Not reported
Corrective Action Component: Not reported
Appeal Initiated Date: Not reported
Appeal Resolution Date: Not reported
Disposition Status Date: Not reported
Disposition Status: Not reported
Disposition Status Description: Not reported
Consent/Final Order Sequence Number: Not reported
Consent/Final Order Respondent Name: Not reported
Consent/Final Order Lead Agency: Not reported
Enforcement Type: Not reported
Enforcement Responsible Person: Not reported
Enforcement Responsible Sub-Organization: Not reported

Map ID
Direction
Distance
Elevation

MAP FINDINGS

Site

Database(s)

EDR ID Number
EPA ID Number

DURA COAT PRODUCTS INC (Continued)

1001115474

SEP Sequence Number: Not reported
SEP Expenditure Amount: Not reported
SEP Scheduled Completion Date: Not reported
SEP Actual Date: Not reported
SEP Defaulted Date: Not reported
SEP Type: Not reported
SEP Type Description: Not reported
Proposed Amount: Not reported
Final Monetary Amount: Not reported
Paid Amount: Not reported
Final Count: Not reported
Final Amount: Not reported

Found Violation: Yes
Agency Which Determined Violation: EPA
Violation Short Description: TSD IS-Preparedness and Prevention
Date Violation was Determined: 2018-07-31 00:00:00.0
Actual Return to Compliance Date: 2018-10-25 00:00:00.0
Return to Compliance Qualifier: Documented
Violation Responsible Agency: EPA
Scheduled Compliance Date: Not reported
Enforcement Identifier: 001
Date of Enforcement Action: 2019-03-18 00:00:00.0
Enforcement Responsible Agency: EPA
Enforcement Docket Number: Not reported
Enforcement Attorney: Not reported
Corrective Action Component: No
Appeal Initiated Date: Not reported
Appeal Resolution Date: Not reported
Disposition Status Date: Not reported
Disposition Status: Not reported
Disposition Status Description: Not reported
Consent/Final Order Sequence Number: Not reported
Consent/Final Order Respondent Name: Not reported
Consent/Final Order Lead Agency: Not reported
Enforcement Type: LETTER OF INTENT TO INITIATE ENFORCEMENT ACTION
Enforcement Responsible Person: DFERN
Enforcement Responsible Sub-Organization: Not reported
SEP Sequence Number: Not reported
SEP Expenditure Amount: Not reported
SEP Scheduled Completion Date: Not reported
SEP Actual Date: Not reported
SEP Defaulted Date: Not reported
SEP Type: Not reported
SEP Type Description: Not reported
Proposed Amount: Not reported
Final Monetary Amount: Not reported
Paid Amount: Not reported
Final Count: Not reported
Final Amount: Not reported

Evaluation Action Summary:

Evaluation Date: 2017-10-10 00:00:00.0
Evaluation Responsible Agency: State
Found Violation: No
Evaluation Type Description: COMPLIANCE EVALUATION INSPECTION ON-SITE
Evaluation Responsible Person Identifier: Not reported

Map ID
Direction
Distance
Elevation

MAP FINDINGS

Site

Database(s)

EDR ID Number
EPA ID Number

DURA COAT PRODUCTS INC (Continued)

1001115474

Evaluation Responsible Sub-Organization: Not reported
Actual Return to Compliance Date: Not reported
Scheduled Compliance Date: Not reported
Date of Request: Not reported
Date Response Received: Not reported
Request Agency: Not reported
Former Citation: Not reported

Evaluation Date: 2018-01-23 00:00:00.0
Evaluation Responsible Agency: State
Found Violation: No
Evaluation Type Description: COMPLIANCE EVALUATION INSPECTION ON-SITE
Evaluation Responsible Person Identifier: Not reported
Evaluation Responsible Sub-Organization: Not reported
Actual Return to Compliance Date: Not reported
Scheduled Compliance Date: Not reported
Date of Request: Not reported
Date Response Received: Not reported
Request Agency: Not reported
Former Citation: Not reported

Evaluation Date: 2018-07-31 00:00:00.0
Evaluation Responsible Agency: EPA
Found Violation: Yes
Evaluation Type Description: COMPLIANCE EVALUATION INSPECTION ON-SITE
Evaluation Responsible Person Identifier: DFERN
Evaluation Responsible Sub-Organization: Not reported
Actual Return to Compliance Date: 2018-10-25 00:00:00.0
Scheduled Compliance Date: Not reported
Date of Request: Not reported
Date Response Received: Not reported
Request Agency: Not reported
Former Citation: Not reported

Evaluation Date: 2006-01-12 00:00:00.0
Evaluation Responsible Agency: Local
Found Violation: No
Evaluation Type Description: COMPLIANCE EVALUATION INSPECTION ON-SITE
Evaluation Responsible Person Identifier: Not reported
Evaluation Responsible Sub-Organization: Not reported
Actual Return to Compliance Date: Not reported
Scheduled Compliance Date: Not reported
Date of Request: Not reported
Date Response Received: Not reported
Request Agency: Not reported
Former Citation: Not reported

Evaluation Date: 2018-07-31 00:00:00.0
Evaluation Responsible Agency: EPA
Found Violation: Yes
Evaluation Type Description: COMPLIANCE EVALUATION INSPECTION ON-SITE
Evaluation Responsible Person Identifier: DFERN
Evaluation Responsible Sub-Organization: Not reported
Actual Return to Compliance Date: 2018-10-25 00:00:00.0
Scheduled Compliance Date: Not reported
Date of Request: Not reported
Date Response Received: Not reported

Map ID
Direction
Distance
Elevation

MAP FINDINGS

Site

Database(s)

EDR ID Number
EPA ID Number

DURA COAT PRODUCTS INC (Continued)

1001115474

Request Agency: Not reported
Former Citation: Not reported

Evaluation Date: 2017-10-06 00:00:00.0
Evaluation Responsible Agency: State
Found Violation: Yes
Evaluation Type Description: COMPLIANCE EVALUATION INSPECTION ON-SITE
Evaluation Responsible Person Identifier: Not reported
Evaluation Responsible Sub-Organization: Not reported
Actual Return to Compliance Date: 2018-01-23 00:00:00.0
Scheduled Compliance Date: Not reported
Date of Request: Not reported
Date Response Received: Not reported
Request Agency: Not reported
Former Citation: Not reported

Evaluation Date: 2018-07-31 00:00:00.0
Evaluation Responsible Agency: EPA
Found Violation: Yes
Evaluation Type Description: COMPLIANCE EVALUATION INSPECTION ON-SITE
Evaluation Responsible Person Identifier: DFERN
Evaluation Responsible Sub-Organization: Not reported
Actual Return to Compliance Date: 2018-10-25 00:00:00.0
Scheduled Compliance Date: Not reported
Date of Request: Not reported
Date Response Received: Not reported
Request Agency: Not reported
Former Citation: Not reported

Evaluation Date: 2008-05-08 00:00:00.0
Evaluation Responsible Agency: State
Found Violation: Yes
Evaluation Type Description: COMPLIANCE EVALUATION INSPECTION ON-SITE
Evaluation Responsible Person Identifier: Not reported
Evaluation Responsible Sub-Organization: Not reported
Actual Return to Compliance Date: 2008-06-09 00:00:00.0
Scheduled Compliance Date: Not reported
Date of Request: Not reported
Date Response Received: Not reported
Request Agency: Not reported
Former Citation: Not reported

Evaluation Date: 2017-10-06 00:00:00.0
Evaluation Responsible Agency: State
Found Violation: Yes
Evaluation Type Description: COMPLIANCE EVALUATION INSPECTION ON-SITE
Evaluation Responsible Person Identifier: Not reported
Evaluation Responsible Sub-Organization: Not reported
Actual Return to Compliance Date: 2018-01-23 00:00:00.0
Scheduled Compliance Date: Not reported
Date of Request: Not reported
Date Response Received: Not reported
Request Agency: Not reported
Former Citation: Not reported

Evaluation Date: 2012-08-28 00:00:00.0
Evaluation Responsible Agency: EPA

Map ID
Direction
Distance
Elevation

MAP FINDINGS

Site

Database(s)

EDR ID Number
EPA ID Number

DURA COAT PRODUCTS INC (Continued)

1001115474

Found Violation: Yes
Evaluation Type Description: COMPLIANCE EVALUATION INSPECTION ON-SITE
Evaluation Responsible Person Identifier: CSEIT
Evaluation Responsible Sub-Organization: Not reported
Actual Return to Compliance Date: 2012-12-11 00:00:00.0
Scheduled Compliance Date: Not reported
Date of Request: Not reported
Date Response Received: Not reported
Request Agency: Not reported
Former Citation: Not reported

Evaluation Date: 2018-07-31 00:00:00.0
Evaluation Responsible Agency: EPA
Found Violation: Yes
Evaluation Type Description: COMPLIANCE EVALUATION INSPECTION ON-SITE
Evaluation Responsible Person Identifier: DFERN
Evaluation Responsible Sub-Organization: Not reported
Actual Return to Compliance Date: 2018-10-25 00:00:00.0
Scheduled Compliance Date: Not reported
Date of Request: Not reported
Date Response Received: Not reported
Request Agency: Not reported
Former Citation: Not reported

Evaluation Date: 2012-08-28 00:00:00.0
Evaluation Responsible Agency: EPA
Found Violation: Yes
Evaluation Type Description: COMPLIANCE EVALUATION INSPECTION ON-SITE
Evaluation Responsible Person Identifier: CSEIT
Evaluation Responsible Sub-Organization: Not reported
Actual Return to Compliance Date: 2012-12-11 00:00:00.0
Scheduled Compliance Date: Not reported
Date of Request: Not reported
Date Response Received: Not reported
Request Agency: Not reported
Former Citation: Not reported

Evaluation Date: 2008-05-08 00:00:00.0
Evaluation Responsible Agency: State
Found Violation: Yes
Evaluation Type Description: COMPLIANCE EVALUATION INSPECTION ON-SITE
Evaluation Responsible Person Identifier: Not reported
Evaluation Responsible Sub-Organization: Not reported
Actual Return to Compliance Date: 2008-06-09 00:00:00.0
Scheduled Compliance Date: Not reported
Date of Request: Not reported
Date Response Received: Not reported
Request Agency: Not reported
Former Citation: Not reported

Evaluation Date: 2017-10-06 00:00:00.0
Evaluation Responsible Agency: State
Found Violation: Yes
Evaluation Type Description: COMPLIANCE EVALUATION INSPECTION ON-SITE
Evaluation Responsible Person Identifier: Not reported
Evaluation Responsible Sub-Organization: Not reported
Actual Return to Compliance Date: 2018-01-23 00:00:00.0

Map ID
Direction
Distance
Elevation

MAP FINDINGS

Site

Database(s)

EDR ID Number
EPA ID Number

DURA COAT PRODUCTS INC (Continued)

1001115474

Scheduled Compliance Date: Not reported
Date of Request: Not reported
Date Response Received: Not reported
Request Agency: Not reported
Former Citation: Not reported

Evaluation Date: 2017-10-06 00:00:00.0
Evaluation Responsible Agency: State
Found Violation: Yes
Evaluation Type Description: COMPLIANCE EVALUATION INSPECTION ON-SITE
Evaluation Responsible Person Identifier: Not reported
Evaluation Responsible Sub-Organization: Not reported
Actual Return to Compliance Date: 2018-01-23 00:00:00.0
Scheduled Compliance Date: Not reported
Date of Request: Not reported
Date Response Received: Not reported
Request Agency: Not reported
Former Citation: Not reported

Evaluation Date: 2017-10-06 00:00:00.0
Evaluation Responsible Agency: State
Found Violation: Yes
Evaluation Type Description: COMPLIANCE EVALUATION INSPECTION ON-SITE
Evaluation Responsible Person Identifier: Not reported
Evaluation Responsible Sub-Organization: Not reported
Actual Return to Compliance Date: 2018-01-23 00:00:00.0
Scheduled Compliance Date: Not reported
Date of Request: Not reported
Date Response Received: Not reported
Request Agency: Not reported
Former Citation: Not reported

Evaluation Date: 2018-07-31 00:00:00.0
Evaluation Responsible Agency: EPA
Found Violation: Yes
Evaluation Type Description: COMPLIANCE EVALUATION INSPECTION ON-SITE
Evaluation Responsible Person Identifier: DFERN
Evaluation Responsible Sub-Organization: Not reported
Actual Return to Compliance Date: 2018-10-25 00:00:00.0
Scheduled Compliance Date: Not reported
Date of Request: Not reported
Date Response Received: Not reported
Request Agency: Not reported
Former Citation: Not reported

CERS HAZ WASTE:

Name: DURA COAT PRODUCTS INC
Address: 5361 VIA RICARDO
City,State,Zip: RIVERSIDE, CA 92509
Site ID: 26752
CERS ID: 10152953
CERS Description: Hazardous Waste Generator

Name: DURA COAT PRODUCTS INC
Address: 5361 VIA RICARDO
City,State,Zip: RIVERSIDE, CA 92509

Map ID
Direction
Distance
Elevation

MAP FINDINGS

Site Database(s) EDR ID Number
EPA ID Number

DURA COAT PRODUCTS INC (Continued)

1001115474

Site ID: 26752
CERS ID: 10152953
CERS Description: RCRA LQ HW Generator

FINDS:
Registry ID: 110000495615

Click Here:

Environmental Interest/Information System:

TSCA SUBMITTER
AIR EMISSIONS CLASSIFICATION UNKNOWN
US EPA TRIS (Toxics Release Inventory System) contains information from facilities on the amounts of over 300 listed toxic chemicals that these facilities release directly to air, water, land, or that are transported off-site.

California Hazardous Waste Tracking System - Datamart (HWTS-DATAMART) provides California with information on hazardous waste shipments for generators, transporters, and treatment, storage, and disposal facilities.

RCRAInfo is a national information system that supports the Resource Conservation and Recovery Act (RCRA) program through the tracking of events and activities related to facilities that generate, transport, and treat, store, or dispose of hazardous waste. RCRAInfo allows RCRA program staff to track the notification, permit, compliance, and corrective action activities required under RCRA.

OSHA ESTABLISHMENT
US National Pollutant Discharge Elimination System (NPDES) module of the Compliance Information System (ICIS) tracks surface water permits issued under the Clean Water Act. Under NPDES, all facilities that discharge pollutants from any point source into waters of the United States are required to obtain a permit. The permit will likely contain limits on what can be discharged, impose monitoring and reporting requirements, and include other provisions to ensure that the discharge does not adversely affect water quality.

STATE MASTER
HAZARDOUS WASTE BIENNIAL REPORTER
ICIS (Integrated Compliance Information System) is the Integrated Compliance Information System and provides a database that, when complete, will contain integrated Enforcement and Compliance information across most of EPA's programs. The vision for ICIS is to replace EPA's independent databases that contain Enforcement data with a single repository for that information. Currently, ICIS contains all Federal Administrative and Judicial enforcement actions. This information is maintained in ICIS by EPA in the Regional offices and it Headquarters. A future release of ICIS will replace the Permit Compliance System (PCS) which supports the NPDES and will integrate that information with Federal actions already in the system. ICIS also has the capability to track other activities occurring in the Region that support Compliance and Enforcement programs. These include; Incident Tracking, Compliance Assistance, and Compliance Monitoring.

ECHO:
Envid: 1001115474
Registry ID: 110000495615
DFR URL: <http://echo.epa.gov/detailed-facility-report?fid=110000495615>
Name: DURA COAT PRODUCTS INCORPORATED
Address: 5361 VIA RICARDO

Map ID
Direction
Distance
Elevation

MAP FINDINGS

Site

Database(s)

EDR ID Number
EPA ID Number

DURA COAT PRODUCTS INC (Continued)

1001115474

City,State,Zip: RIVERSIDE, CA 92509

EMI:

Name: DURA COAT PRODUCTS INC
Address: 5361 VIA RICARDO
City,State,Zip: RIVERSIDE, CA 925090000
Year: 1997
County Code: 33
Air Basin: SC
Facility ID: 109471
Air District Name: SC
SIC Code: 2851
Air District Name: SOUTH COAST AQMD
Community Health Air Pollution Info System: Not reported
Consolidated Emission Reporting Rule: Not reported
Total Organic Hydrocarbon Gases Tons/Yr: 5
Reactive Organic Gases Tons/Yr: 5
Carbon Monoxide Emissions Tons/Yr: 0
NOX - Oxides of Nitrogen Tons/Yr: 0
SOX - Oxides of Sulphur Tons/Yr: 0
Particulate Matter Tons/Yr: 0
Part. Matter 10 Micrometers and Smlr Tons/Yr: 0

Name: DURA COAT PRODUCTS INC
Address: 5361 VIA RICARDO
City,State,Zip: RIVERSIDE, CA 925090000
Year: 1998
County Code: 33
Air Basin: SC
Facility ID: 109471
Air District Name: SC
SIC Code: 2851
Air District Name: SOUTH COAST AQMD
Community Health Air Pollution Info System: Not reported
Consolidated Emission Reporting Rule: Not reported
Total Organic Hydrocarbon Gases Tons/Yr: 5
Reactive Organic Gases Tons/Yr: 5
Carbon Monoxide Emissions Tons/Yr: 0
NOX - Oxides of Nitrogen Tons/Yr: 0
SOX - Oxides of Sulphur Tons/Yr: 0
Particulate Matter Tons/Yr: 0
Part. Matter 10 Micrometers and Smlr Tons/Yr: 0

Name: DURA COAT PRODUCTS INC
Address: 5361 VIA RICARDO
City,State,Zip: RIVERSIDE, CA 925090000
Year: 1999
County Code: 33
Air Basin: SC
Facility ID: 109471
Air District Name: SC
SIC Code: 2851
Air District Name: SOUTH COAST AQMD
Community Health Air Pollution Info System: Not reported
Consolidated Emission Reporting Rule: Not reported
Total Organic Hydrocarbon Gases Tons/Yr: 5
Reactive Organic Gases Tons/Yr: 5

Map ID
Direction
Distance
Elevation

MAP FINDINGS

Site

Database(s)

EDR ID Number
EPA ID Number

DURA COAT PRODUCTS INC (Continued)

1001115474

Carbon Monoxide Emissions Tons/Yr: 0
NOX - Oxides of Nitrogen Tons/Yr: 0
SOX - Oxides of Sulphur Tons/Yr: 0
Particulate Matter Tons/Yr: 0
Part. Matter 10 Micrometers and Smlr Tons/Yr: 0

Name: DURA COAT PRODUCTS INC
Address: 5361 VIA RICARDO
City,State,Zip: RIVERSIDE, CA 925090000
Year: 2000
County Code: 33
Air Basin: SC
Facility ID: 109471
Air District Name: SC
SIC Code: 2851
Air District Name: SOUTH COAST AQMD
Community Health Air Pollution Info System: Not reported
Consolidated Emission Reporting Rule: Not reported
Total Organic Hydrocarbon Gases Tons/Yr: 5
Reactive Organic Gases Tons/Yr: 5
Carbon Monoxide Emissions Tons/Yr: 0
NOX - Oxides of Nitrogen Tons/Yr: 0
SOX - Oxides of Sulphur Tons/Yr: 0
Particulate Matter Tons/Yr: 0
Part. Matter 10 Micrometers and Smlr Tons/Yr: 0

Name: DURA COAT PRODUCTS INC
Address: 5361 VIA RICARDO
City,State,Zip: RIVERSIDE, CA 925090000
Year: 2001
County Code: 33
Air Basin: SC
Facility ID: 109471
Air District Name: SC
SIC Code: 2851
Air District Name: SOUTH COAST AQMD
Community Health Air Pollution Info System: Not reported
Consolidated Emission Reporting Rule: Not reported
Total Organic Hydrocarbon Gases Tons/Yr: 5
Reactive Organic Gases Tons/Yr: 5
Carbon Monoxide Emissions Tons/Yr: 0
NOX - Oxides of Nitrogen Tons/Yr: 0
SOX - Oxides of Sulphur Tons/Yr: 0
Particulate Matter Tons/Yr: 0
Part. Matter 10 Micrometers and Smlr Tons/Yr: 0

Name: DURA COAT PRODUCTS INC
Address: 5361 VIA RICARDO
City,State,Zip: RIVERSIDE, CA 925090000
Year: 2002
County Code: 33
Air Basin: SC
Facility ID: 109471
Air District Name: SC
SIC Code: 2851
Air District Name: SOUTH COAST AQMD
Community Health Air Pollution Info System: Not reported

Map ID
Direction
Distance
Elevation

MAP FINDINGS

Site

Database(s)

EDR ID Number
EPA ID Number

DURA COAT PRODUCTS INC (Continued)

1001115474

Consolidated Emission Reporting Rule: Not reported
Total Organic Hydrocarbon Gases Tons/Yr: 6
Reactive Organic Gases Tons/Yr: 6
Carbon Monoxide Emissions Tons/Yr: 0
NOX - Oxides of Nitrogen Tons/Yr: 0
SOX - Oxides of Sulphur Tons/Yr: 0
Particulate Matter Tons/Yr: 0
Part. Matter 10 Micrometers and Smlr Tons/Yr: 0

Name: DURA COAT PRODUCTS INC
Address: 5361 VIA RICARDO
City,State,Zip: RIVERSIDE, CA 925090000
Year: 2003
County Code: 33
Air Basin: SC
Facility ID: 109471
Air District Name: SC
SIC Code: 2851

Air District Name: SOUTH COAST AQMD
Community Health Air Pollution Info System: Not reported
Consolidated Emission Reporting Rule: Not reported
Total Organic Hydrocarbon Gases Tons/Yr: 6
Reactive Organic Gases Tons/Yr: 6
Carbon Monoxide Emissions Tons/Yr: 0
NOX - Oxides of Nitrogen Tons/Yr: 0
SOX - Oxides of Sulphur Tons/Yr: 0
Particulate Matter Tons/Yr: 0
Part. Matter 10 Micrometers and Smlr Tons/Yr: 0

Name: DURA COAT PRODUCTS INC
Address: 5361 VIA RICARDO
City,State,Zip: RIVERSIDE, CA 925090000
Year: 2004
County Code: 33
Air Basin: SC
Facility ID: 109471
Air District Name: SC
SIC Code: 2851

Air District Name: SOUTH COAST AQMD
Community Health Air Pollution Info System: Not reported
Consolidated Emission Reporting Rule: Not reported
Total Organic Hydrocarbon Gases Tons/Yr: 5.60177779
Reactive Organic Gases Tons/Yr: 5.49
Carbon Monoxide Emissions Tons/Yr: 0
NOX - Oxides of Nitrogen Tons/Yr: 0
SOX - Oxides of Sulphur Tons/Yr: 0
Particulate Matter Tons/Yr: 0.0188
Part. Matter 10 Micrometers and Smlr Tons/Yr: 0.02

Name: DURA COAT PRODUCTS INC
Address: 5361 VIA RICARDO
City,State,Zip: RIVERSIDE, CA 925090000
Year: 2005
County Code: 33
Air Basin: SC
Facility ID: 109471
Air District Name: SC

Map ID
Direction
Distance
Elevation

MAP FINDINGS

Site

Database(s)

EDR ID Number
EPA ID Number

DURA COAT PRODUCTS INC (Continued)

1001115474

SIC Code: 2851
Air District Name: SOUTH COAST AQMD
Community Health Air Pollution Info System: Not reported
Consolidated Emission Reporting Rule: Not reported
Total Organic Hydrocarbon Gases Tons/Yr: 1.9548
Reactive Organic Gases Tons/Yr: 1.9304959925
Carbon Monoxide Emissions Tons/Yr: 0
NOX - Oxides of Nitrogen Tons/Yr: 0
SOX - Oxides of Sulphur Tons/Yr: 0
Particulate Matter Tons/Yr: .744030875
Part. Matter 10 Micrometers and Smlr Tons/Yr: .6696277875

Name: DURA COAT PRODUCTS INC
Address: 5361 VIA RICARDO
City,State,Zip: RIVERSIDE, CA 92509
Year: 2012
County Code: 33
Air Basin: SC
Facility ID: 109471
Air District Name: SC
SIC Code: 3479
Air District Name: SOUTH COAST AQMD
Community Health Air Pollution Info System: Not reported
Consolidated Emission Reporting Rule: Not reported
Total Organic Hydrocarbon Gases Tons/Yr: 2.0368792459
Reactive Organic Gases Tons/Yr: 1.75041461
Carbon Monoxide Emissions Tons/Yr: 0.0558
NOX - Oxides of Nitrogen Tons/Yr: 0.20726
SOX - Oxides of Sulphur Tons/Yr: 0.00095
Particulate Matter Tons/Yr: 0.01195
Part. Matter 10 Micrometers and Smlr Tons/Yr: 0.01195

Name: DURA COAT PRODUCTS INC
Address: 5361 VIA RICARDO
City,State,Zip: RIVERSIDE, CA 92509
Year: 2013
County Code: 33
Air Basin: SC
Facility ID: 109471
Air District Name: SC
SIC Code: 3479
Air District Name: SOUTH COAST AQMD
Community Health Air Pollution Info System: Not reported
Consolidated Emission Reporting Rule: Not reported
Total Organic Hydrocarbon Gases Tons/Yr: 3.8839282069
Reactive Organic Gases Tons/Yr: 3.78265
Carbon Monoxide Emissions Tons/Yr: 0.07875
NOX - Oxides of Nitrogen Tons/Yr: 0.2925
SOX - Oxides of Sulphur Tons/Yr: 0.00135
Particulate Matter Tons/Yr: 0.01687
Part. Matter 10 Micrometers and Smlr Tons/Yr: 0.01687

Name: DURA COAT PRODUCTS INC
Address: 5361 VIA RICARDO
City,State,Zip: RIVERSIDE, CA 92509
Year: 2014
County Code: 33

Map ID
Direction
Distance
Elevation

MAP FINDINGS

Site

Database(s)

EDR ID Number
EPA ID Number

DURA COAT PRODUCTS INC (Continued)

1001115474

Air Basin: SC
Facility ID: 109471
Air District Name: SC
SIC Code: 3479
Air District Name: SOUTH COAST AQMD
Community Health Air Pollution Info System: Not reported
Consolidated Emission Reporting Rule: Not reported
Total Organic Hydrocarbon Gases Tons/Yr: 3.3288884633
Reactive Organic Gases Tons/Yr: 3.24751434
Carbon Monoxide Emissions Tons/Yr: 0.07087
NOX - Oxides of Nitrogen Tons/Yr: 0.26325
SOX - Oxides of Sulphur Tons/Yr: 0.00121
Particulate Matter Tons/Yr: 0.0409
Part. Matter 10 Micrometers and Smlr Tons/Yr: 0.038329

Name: DURA COAT PRODUCTS INC
Address: 5361 VIA RICARDO
City,State,Zip: RIVERSIDE, CA 92509
Year: 2015
County Code: 33
Air Basin: SC
Facility ID: 109471
Air District Name: SC
SIC Code: 3479
Air District Name: SOUTH COAST AQMD
Community Health Air Pollution Info System: Not reported
Consolidated Emission Reporting Rule: Not reported
Total Organic Hydrocarbon Gases Tons/Yr: 11.718045704
Reactive Organic Gases Tons/Yr: 11.648700772
Carbon Monoxide Emissions Tons/Yr: 0.0609975
NOX - Oxides of Nitrogen Tons/Yr: 0.2265615
SOX - Oxides of Sulphur Tons/Yr: 0.001045665
Particulate Matter Tons/Yr: 0.01321508
Part. Matter 10 Micrometers and Smlr Tons/Yr: 0.013200657

Name: DURA COAT PRODUCTS INC
Address: 5361 VIA RICARDO
City,State,Zip: RIVERSIDE, CA 92509
Year: 2016
County Code: 33
Air Basin: SC
Facility ID: 109471
Air District Name: SC
SIC Code: 3479
Air District Name: SOUTH COAST AQMD
Community Health Air Pollution Info System: Not reported
Consolidated Emission Reporting Rule: Not reported
Total Organic Hydrocarbon Gases Tons/Yr: 0.84836960663
Reactive Organic Gases Tons/Yr: 0.7896966
Carbon Monoxide Emissions Tons/Yr: 0.06
NOX - Oxides of Nitrogen Tons/Yr: 0.23
SOX - Oxides of Sulphur Tons/Yr: 0.00107
Particulate Matter Tons/Yr: 0.010145
Part. Matter 10 Micrometers and Smlr Tons/Yr: 0.0101305

Name: DURA COAT PRODUCTS INC
Address: 5361 VIA RICARDO

Map ID
Direction
Distance
Elevation

MAP FINDINGS

Site

Database(s)

EDR ID Number
EPA ID Number

DURA COAT PRODUCTS INC (Continued)

1001115474

City,State,Zip: RIVERSIDE, CA 92509
Year: 2017
County Code: 33
Air Basin: SC
Facility ID: 109471
Air District Name: SC
SIC Code: 2851
Air District Name: SOUTH COAST AQMD
Community Health Air Pollution Info System: Not reported
Consolidated Emission Reporting Rule: Not reported
Total Organic Hydrocarbon Gases Tons/Yr: 4.9846869287
Reactive Organic Gases Tons/Yr: 4.9266606
Carbon Monoxide Emissions Tons/Yr: 0.06
NOX - Oxides of Nitrogen Tons/Yr: 0.22
SOX - Oxides of Sulphur Tons/Yr: 0.00105
Particulate Matter Tons/Yr: 0.010149
Part. Matter 10 Micrometers and Smlr Tons/Yr: 0.0101341

Name: DURA COAT PRODUCTS INC
Address: 5361 VIA RICARDO
City,State,Zip: RIVERSIDE, CA 92509
Year: 2018
County Code: 33
Air Basin: SC
Facility ID: 109471
Air District Name: SC
SIC Code: 2851
Air District Name: SOUTH COAST AQMD
Community Health Air Pollution Info System: Not reported
Consolidated Emission Reporting Rule: Not reported
Total Organic Hydrocarbon Gases Tons/Yr: 0.87329467704
Reactive Organic Gases Tons/Yr: 0.777931018
Carbon Monoxide Emissions Tons/Yr: 0.0875365
NOX - Oxides of Nitrogen Tons/Yr: 0.325136
SOX - Oxides of Sulphur Tons/Yr: 0.00150063
Particulate Matter Tons/Yr: 0.018915846
Part. Matter 10 Micrometers and Smlr Tons/Yr: 0.0189000464

NPDES:

Name: DURA COAT PRODUCTS INC
Address: 5361 VIA RICARDO
City,State,Zip: RIVERSIDE, CA 92509
Facility Status: Not reported
NPDES Number: Not reported
Region: Not reported
Agency Number: Not reported
Regulatory Measure ID: Not reported
Place ID: Not reported
Order Number: Not reported
WDID: 8 331026870
Regulatory Measure Type: Industrial
Program Type: Not reported
Adoption Date Of Regulatory Measure: Not reported
Effective Date Of Regulatory Measure: Not reported
Termination Date Of Regulatory Measure: Not reported
Expiration Date Of Regulatory Measure: Not reported
Discharge Address: Not reported

Map ID
Direction
Distance
Elevation

MAP FINDINGS

Site

Database(s)

EDR ID Number
EPA ID Number

DURA COAT PRODUCTS INC (Continued)

1001115474

Discharge Name: Not reported
Discharge City: Not reported
Discharge State: Not reported
Discharge Zip: Not reported
Status: Active
Status Date: 10/14/2016
Operator Name: Dura Coat Products Inc
Operator Address: 5361 Via Ricardo
Operator City: Riverside
Operator State: California
Operator Zip: 92509

NPDES as of 03/2018:

NPDES Number: Not reported
Status: Not reported
Agency Number: Not reported
Region: 8
Regulatory Measure ID: 477513
Order Number: Not reported
Regulatory Measure Type: Industrial
Place ID: Not reported
WDID: 8 331026870
Program Type: Not reported
Adoption Date Of Regulatory Measure: Not reported
Effective Date Of Regulatory Measure: Not reported
Expiration Date Of Regulatory Measure: Not reported
Termination Date Of Regulatory Measure: Not reported
Discharge Name: Not reported
Discharge Address: Not reported
Discharge City: Not reported
Discharge State: Not reported
Discharge Zip: Not reported
Received Date: 10/10/2016
Processed Date: 10/14/2016
Status: Active
Status Date: 10/14/2016
Place Size: 3.2
Place Size Unit: Acres
Contact: Yoon Kang
Contact Title: Chemist
Contact Phone: 951-341-6500
Contact Phone Ext: Not reported
Contact Email: stevek@dcpi-ca.com
Operator Name: Dura Coat Products Inc
Operator Address: 5361 Via Ricardo
Operator City: Riverside
Operator State: California
Operator Zip: 92509
Operator Contact: Yoon Kang
Operator Contact Title: Chemist
Operator Contact Phone: 951-341-6500
Operator Contact Phone Ext: Not reported
Operator Contact Email: stevek@dcpi-ca.com
Operator Type: Private Business
Developer: Not reported
Developer Address: Not reported
Developer City: Not reported
Developer State: California

Map ID
Direction
Distance
Elevation

MAP FINDINGS

Site

Database(s)

EDR ID Number
EPA ID Number

DURA COAT PRODUCTS INC (Continued)

1001115474

Developer Zip: Not reported
Developer Contact: Not reported
Developer Contact Title: Not reported
Constype Linear Utility Ind: Not reported
Emergency Phone: 951-341-6500
Emergency Phone Ext: 230
Constype Above Ground Ind: Not reported
Constype Below Ground Ind: Not reported
Constype Cable Line Ind: Not reported
Constype Comm Line Ind: Not reported
Constype Commercial Ind: Not reported
Constype Electrical Line Ind: Not reported
Constype Gas Line Ind: Not reported
Constype Industrial Ind: Not reported
Constype Other Description: Not reported
Constype Other Ind: Not reported
Constype Recons Ind: Not reported
Constype Residential Ind: Not reported
Constype Transport Ind: Not reported
Constype Utility Description: Not reported
Constype Utility Ind: Not reported
Constype Water Sewer Ind: Not reported
Dir Discharge Uswater Ind: N
Receiving Water Name: Santa Ana River
Certifier: Denise Trabbic Pointer
Certifier Title: Global Environmental Competency Leader
Certification Date: 10-OCT-16
Primary Sic: 2851-Paints, Varnishes, Lacquers, Enamels, and Allied Products
Secondary Sic: Not reported
Tertiary Sic: Not reported

NPDES Number: CAS000001
Status: Active
Agency Number: 0
Region: 8
Regulatory Measure ID: 477513
Order Number: 97-03-DWQ
Regulatory Measure Type: Enrollee
Place ID: Not reported
WDID: 8 331026870
Program Type: Industrial
Adoption Date Of Regulatory Measure: Not reported
Effective Date Of Regulatory Measure: 10/14/2016
Expiration Date Of Regulatory Measure: Not reported
Termination Date Of Regulatory Measure: Not reported
Discharge Name: Dura Coat Products Inc
Discharge Address: 5361 Via Ricardo
Discharge City: Riverside
Discharge State: California
Discharge Zip: 92509
Received Date: Not reported
Processed Date: Not reported
Status: Not reported
Status Date: Not reported
Place Size: Not reported
Place Size Unit: Not reported
Contact: Not reported

Map ID
Direction
Distance
Elevation

MAP FINDINGS

Site

Database(s)

EDR ID Number
EPA ID Number

DURA COAT PRODUCTS INC (Continued)

1001115474

Contact Title:	Not reported
Contact Phone:	Not reported
Contact Phone Ext:	Not reported
Contact Email:	Not reported
Operator Name:	Not reported
Operator Address:	Not reported
Operator City:	Not reported
Operator State:	Not reported
Operator Zip:	Not reported
Operator Contact:	Not reported
Operator Contact Title:	Not reported
Operator Contact Phone:	Not reported
Operator Contact Phone Ext:	Not reported
Operator Contact Email:	Not reported
Operator Type:	Not reported
Developer:	Not reported
Developer Address:	Not reported
Developer City:	Not reported
Developer State:	Not reported
Developer Zip:	Not reported
Developer Contact:	Not reported
Developer Contact Title:	Not reported
Constype Linear Utility Ind:	Not reported
Emergency Phone:	Not reported
Emergency Phone Ext:	Not reported
Constype Above Ground Ind:	Not reported
Constype Below Ground Ind:	Not reported
Constype Cable Line Ind:	Not reported
Constype Comm Line Ind:	Not reported
Constype Commercial Ind:	Not reported
Constype Electrical Line Ind:	Not reported
Constype Gas Line Ind:	Not reported
Constype Industrial Ind:	Not reported
Constype Other Description:	Not reported
Constype Other Ind:	Not reported
Constype Recons Ind:	Not reported
Constype Residential Ind:	Not reported
Constype Transport Ind:	Not reported
Constype Utility Description:	Not reported
Constype Utility Ind:	Not reported
Constype Water Sewer Ind:	Not reported
Dir Discharge Uswater Ind:	Not reported
Receiving Water Name:	Not reported
Certifier:	Not reported
Certifier Title:	Not reported
Certification Date:	Not reported
Primary Sic:	Not reported
Secondary Sic:	Not reported
Tertiary Sic:	Not reported
Name:	DURA COAT PRODUCTS INC
Address:	5361 VIA RICARDO
City,State,Zip:	RIVERSIDE, CA 92509
Facility Status:	Not reported
NPDES Number:	Not reported
Region:	Not reported

Map ID
Direction
Distance
Elevation

MAP FINDINGS

Site

Database(s)

EDR ID Number
EPA ID Number

DURA COAT PRODUCTS INC (Continued)

1001115474

Agency Number: Not reported
Regulatory Measure ID: Not reported
Place ID: Not reported
Order Number: Not reported
WDID: 8 331012306
Regulatory Measure Type: Industrial
Program Type: Not reported
Adoption Date Of Regulatory Measure: Not reported
Effective Date Of Regulatory Measure: Not reported
Termination Date Of Regulatory Measure: Not reported
Expiration Date Of Regulatory Measure: Not reported
Discharge Address: Not reported
Discharge Name: Not reported
Discharge City: Not reported
Discharge State: Not reported
Discharge Zip: Not reported
Status: Terminated
Status Date: 10/20/2016
Operator Name: Dura Coat Products Inc
Operator Address: 5361 Via Ricardo
Operator City: Riverside
Operator State: California
Operator Zip: 92509

NPDES as of 03/2018:

NPDES Number: Not reported
Status: Not reported
Agency Number: Not reported
Region: 8
Regulatory Measure ID: 210815
Order Number: Not reported
Regulatory Measure Type: Industrial
Place ID: Not reported
WDID: 8 331012306
Program Type: Not reported
Adoption Date Of Regulatory Measure: Not reported
Effective Date Of Regulatory Measure: Not reported
Expiration Date Of Regulatory Measure: Not reported
Termination Date Of Regulatory Measure: 08/29/2016
Discharge Name: Not reported
Discharge Address: Not reported
Discharge City: Not reported
Discharge State: Not reported
Discharge Zip: Not reported
Received Date: 05/09/2008
Processed Date: 05/16/1996
Status: Terminated
Status Date: 10/20/2016
Place Size: 3
Place Size Unit: Acres
Contact: Yoon Kang
Contact Title: Chemist
Contact Phone: 951-341-6500
Contact Phone Ext: 230
Contact Email: stevek@dcpi-ca.com
Operator Name: Dura Coat Products Inc
Operator Address: 5361 Via Ricardo
Operator City: Riverside

Map ID
Direction
Distance
Elevation

MAP FINDINGS

Site

Database(s)

EDR ID Number
EPA ID Number

DURA COAT PRODUCTS INC (Continued)

1001115474

Operator State: California
Operator Zip: 92509
Operator Contact: Yoon Kang
Operator Contact Title: Chemist
Operator Contact Phone: 951-341-6500
Operator Contact Phone Ext: 230
Operator Contact Email: stevek@dcpi-ca.com
Operator Type: Private Business
Developer: Not reported
Developer Address: Not reported
Developer City: Not reported
Developer State: California
Developer Zip: Not reported
Developer Contact: Not reported
Developer Contact Title: Not reported
Constype Linear Utility Ind: Not reported
Emergency Phone: 951-341-6500
Emergency Phone Ext: Not reported
Constype Above Ground Ind: Not reported
Constype Below Ground Ind: Not reported
Constype Cable Line Ind: Not reported
Constype Comm Line Ind: Not reported
Constype Commercial Ind: Not reported
Constype Electrical Line Ind: Not reported
Constype Gas Line Ind: Not reported
Constype Industrial Ind: Not reported
Constype Other Description: Not reported
Constype Other Ind: Not reported
Constype Recons Ind: Not reported
Constype Residential Ind: Not reported
Constype Transport Ind: Not reported
Constype Utility Description: Not reported
Constype Utility Ind: Not reported
Constype Water Sewer Ind: Not reported
Dir Discharge Uswater Ind: N
Receiving Water Name: Santa Ana River
Certifier: Jung Suh
Certifier Title: Operations Manager
Certification Date: 04-FEB-15
Primary Sic: 2851-Paints, Varnishes, Lacquers, Enamels, and Allied Products
Secondary Sic: Not reported
Tertiary Sic: Not reported

NPDES Number: CAS000001
Status: Terminated
Agency Number: 0
Region: 8
Regulatory Measure ID: 210815
Order Number: 97-03-DWQ
Regulatory Measure Type: Enrollee
Place ID: Not reported
WDID: 8 331012306
Program Type: Industrial
Adoption Date Of Regulatory Measure: Not reported
Effective Date Of Regulatory Measure: 05/16/1996
Expiration Date Of Regulatory Measure: Not reported
Termination Date Of Regulatory Measure: 08/29/2016

Map ID
Direction
Distance
Elevation

MAP FINDINGS

Site

Database(s)

EDR ID Number
EPA ID Number

DURA COAT PRODUCTS INC (Continued)

1001115474

Discharge Name: Dura Coat Products Inc
Discharge Address: 5361 Via Ricardo
Discharge City: Riverside
Discharge State: California
Discharge Zip: 92509
Received Date: Not reported
Processed Date: Not reported
Status: Not reported
Status Date: Not reported
Place Size: Not reported
Place Size Unit: Not reported
Contact: Not reported
Contact Title: Not reported
Contact Phone: Not reported
Contact Phone Ext: Not reported
Contact Email: Not reported
Operator Name: Not reported
Operator Address: Not reported
Operator City: Not reported
Operator State: Not reported
Operator Zip: Not reported
Operator Contact: Not reported
Operator Contact Title: Not reported
Operator Contact Phone: Not reported
Operator Contact Phone Ext: Not reported
Operator Contact Email: Not reported
Operator Type: Not reported
Developer: Not reported
Developer Address: Not reported
Developer City: Not reported
Developer State: Not reported
Developer Zip: Not reported
Developer Contact: Not reported
Developer Contact Title: Not reported
Constype Linear Utility Ind: Not reported
Emergency Phone: Not reported
Emergency Phone Ext: Not reported
Constype Above Ground Ind: Not reported
Constype Below Ground Ind: Not reported
Constype Cable Line Ind: Not reported
Constype Comm Line Ind: Not reported
Constype Commercial Ind: Not reported
Constype Electrical Line Ind: Not reported
Constype Gas Line Ind: Not reported
Constype Industrial Ind: Not reported
Constype Other Description: Not reported
Constype Other Ind: Not reported
Constype Recons Ind: Not reported
Constype Residential Ind: Not reported
Constype Transport Ind: Not reported
Constype Utility Description: Not reported
Constype Utility Ind: Not reported
Constype Water Sewer Ind: Not reported
Dir Discharge Uswater Ind: Not reported
Receiving Water Name: Not reported
Certifier: Not reported
Certifier Title: Not reported

Map ID
Direction
Distance
Elevation

MAP FINDINGS

Site

Database(s)

EDR ID Number
EPA ID Number

DURA COAT PRODUCTS INC (Continued)

1001115474

Certification Date: Not reported
Primary Sic: Not reported
Secondary Sic: Not reported
Tertiary Sic: Not reported

Name: DURA COAT PRODUCTS INC
Address: 5361 VIA RICARDO
City,State,Zip: RIVERSIDE, CA 92509
Facility Status: Active
NPDES Number: CAS000001
Region: 8
Agency Number: 0
Regulatory Measure ID: 477513
Place ID: Not reported
Order Number: 97-03-DWQ
WDID: 8 331026870
Regulatory Measure Type: Enrollee
Program Type: Industrial
Adoption Date Of Regulatory Measure: Not reported
Effective Date Of Regulatory Measure: 10/14/2016
Termination Date Of Regulatory Measure: Not reported
Expiration Date Of Regulatory Measure: Not reported
Discharge Address: 5361 Via Ricardo
Discharge Name: Dura Coat Products Inc
Discharge City: Riverside
Discharge State: California
Discharge Zip: 92509
Status: Not reported
Status Date: Not reported
Operator Name: Not reported
Operator Address: Not reported
Operator City: Not reported
Operator State: Not reported
Operator Zip: Not reported

NPDES as of 03/2018:

NPDES Number: Not reported
Status: Not reported
Agency Number: Not reported
Region: 8
Regulatory Measure ID: 477513
Order Number: Not reported
Regulatory Measure Type: Industrial
Place ID: Not reported
WDID: 8 331026870
Program Type: Not reported
Adoption Date Of Regulatory Measure: Not reported
Effective Date Of Regulatory Measure: Not reported
Expiration Date Of Regulatory Measure: Not reported
Termination Date Of Regulatory Measure: Not reported
Discharge Name: Not reported
Discharge Address: Not reported
Discharge City: Not reported
Discharge State: Not reported
Discharge Zip: Not reported
Received Date: 10/10/2016
Processed Date: 10/14/2016

Map ID
Direction
Distance
Elevation

MAP FINDINGS

Site

Database(s)

EDR ID Number
EPA ID Number

DURA COAT PRODUCTS INC (Continued)

1001115474

Status: Active
Status Date: 10/14/2016
Place Size: 3.2
Place Size Unit: Acres
Contact: Yoon Kang
Contact Title: Chemist
Contact Phone: 951-341-6500
Contact Phone Ext: Not reported
Contact Email: stevek@dcpi-ca.com
Operator Name: Dura Coat Products Inc
Operator Address: 5361 Via Ricardo
Operator City: Riverside
Operator State: California
Operator Zip: 92509
Operator Contact: Yoon Kang
Operator Contact Title: Chemist
Operator Contact Phone: 951-341-6500
Operator Contact Phone Ext: Not reported
Operator Contact Email: stevek@dcpi-ca.com
Operator Type: Private Business
Developer: Not reported
Developer Address: Not reported
Developer City: Not reported
Developer State: California
Developer Zip: Not reported
Developer Contact: Not reported
Developer Contact Title: Not reported
Constype Linear Utility Ind: Not reported
Emergency Phone: 951-341-6500
Emergency Phone Ext: 230
Constype Above Ground Ind: Not reported
Constype Below Ground Ind: Not reported
Constype Cable Line Ind: Not reported
Constype Comm Line Ind: Not reported
Constype Commercial Ind: Not reported
Constype Electrical Line Ind: Not reported
Constype Gas Line Ind: Not reported
Constype Industrial Ind: Not reported
Constype Other Description: Not reported
Constype Other Ind: Not reported
Constype Recons Ind: Not reported
Constype Residential Ind: Not reported
Constype Transport Ind: Not reported
Constype Utility Description: Not reported
Constype Utility Ind: Not reported
Constype Water Sewer Ind: Not reported
Dir Discharge Uswater Ind: N
Receiving Water Name: Santa Ana River
Certifier: Denise Trabbic Pointer
Certifier Title: Global Environmental Competency Leader
Certification Date: 10-OCT-16
Primary Sic: 2851-Paints, Varnishes, Lacquers, Enamels, and Allied Products
Secondary Sic: Not reported
Tertiary Sic: Not reported

NPDES Number: CAS000001
Status: Active

Map ID
Direction
Distance
Elevation

MAP FINDINGS

Site

Database(s)

EDR ID Number
EPA ID Number

DURA COAT PRODUCTS INC (Continued)

1001115474

Agency Number: 0
Region: 8
Regulatory Measure ID: 477513
Order Number: 97-03-DWQ
Regulatory Measure Type: Enrollee
Place ID: Not reported
WDID: 8 331026870
Program Type: Industrial
Adoption Date Of Regulatory Measure: Not reported
Effective Date Of Regulatory Measure: 10/14/2016
Expiration Date Of Regulatory Measure: Not reported
Termination Date Of Regulatory Measure: Not reported
Discharge Name: Dura Coat Products Inc
Discharge Address: 5361 Via Ricardo
Discharge City: Riverside
Discharge State: California
Discharge Zip: 92509
Received Date: Not reported
Processed Date: Not reported
Status: Not reported
Status Date: Not reported
Place Size: Not reported
Place Size Unit: Not reported
Contact: Not reported
Contact Title: Not reported
Contact Phone: Not reported
Contact Phone Ext: Not reported
Contact Email: Not reported
Operator Name: Not reported
Operator Address: Not reported
Operator City: Not reported
Operator State: Not reported
Operator Zip: Not reported
Operator Contact: Not reported
Operator Contact Title: Not reported
Operator Contact Phone: Not reported
Operator Contact Phone Ext: Not reported
Operator Contact Email: Not reported
Operator Type: Not reported
Developer: Not reported
Developer Address: Not reported
Developer City: Not reported
Developer State: Not reported
Developer Zip: Not reported
Developer Contact: Not reported
Developer Contact Title: Not reported
Constype Linear Utility Ind: Not reported
Emergency Phone: Not reported
Emergency Phone Ext: Not reported
Constype Above Ground Ind: Not reported
Constype Below Ground Ind: Not reported
Constype Cable Line Ind: Not reported
Constype Comm Line Ind: Not reported
Constype Commercial Ind: Not reported
Constype Electrical Line Ind: Not reported
Constype Gas Line Ind: Not reported
Constype Industrial Ind: Not reported

Map ID
Direction
Distance
Elevation

MAP FINDINGS

Site

Database(s)

EDR ID Number
EPA ID Number

DURA COAT PRODUCTS INC (Continued)

1001115474

Constype Other Description: Not reported
Constype Other Ind: Not reported
Constype Recons Ind: Not reported
Constype Residential Ind: Not reported
Constype Transport Ind: Not reported
Constype Utility Description: Not reported
Constype Utility Ind: Not reported
Constype Water Sewer Ind: Not reported
Dir Discharge Uswater Ind: Not reported
Receiving Water Name: Not reported
Certifier: Not reported
Certifier Title: Not reported
Certification Date: Not reported
Primary Sic: Not reported
Secondary Sic: Not reported
Tertiary Sic: Not reported

WDS:

Name: DURACOAT PROD INC
Address: 5361 Via Ricardo
City: RIVERSIDE
Facility ID: Santa Ana River 33I012306
Facility Type: Industrial - Facility that treats and/or disposes of liquid or semisolid wastes from any servicing, producing, manufacturing or processing operation of whatever nature, including mining, gravel washing, geothermal operations, air conditioning, ship building and repairing, oil production, storage and disposal operations, water pumping.
Facility Status: Active - Any facility with a continuous or seasonal discharge that is under Waste Discharge Requirements.
NPDES Number: CAS000001 The 1st 2 characters designate the state. The remaining 7 are assigned by the Regional Board
Subregion: 8
Facility Telephone: 9093416500
Facility Contact: G R HOLZRICHTER
Agency Name: HONG MYUNG K.
Agency Address: 5361 Via Ricardo
Agency City,St,Zip: Riverside 925092414
Agency Contact: MYUNG K HONG
Agency Telephone: 9093416500
Agency Type: Private
SIC Code: 0
SIC Code 2: Not reported
Primary Waste Type: Not reported
Primary Waste: Not reported
Waste Type2: Not reported
Waste2: Not reported
Primary Waste Type: Not reported
Secondary Waste: Not reported
Secondary Waste Type: Not reported
Design Flow: 0
Baseline Flow: 0
Reclamation: Not reported
POTW: Not reported
Treat To Water: Minor Threat to Water Quality. A violation of a regional board order should cause a relatively minor impairment of beneficial uses compared

Map ID
Direction
Distance
Elevation

MAP FINDINGS

Site

Database(s)

EDR ID Number
EPA ID Number

DURA COAT PRODUCTS INC (Continued)

1001115474

to a major or minor threat. Not: All nurds without a TTWQ will be considered a minor threat to water quality unless coded at a higher Level. A Zero (0) may be used to code those NURDS that are found to represent no threat to water quality.

Complexity:

Category C - Facilities having no waste treatment systems, such as cooling water dischargers or those who must comply through best management practices, facilities with passive waste treatment and disposal systems, such as septic systems with subsurface disposal, or dischargers having waste storage systems with land disposal such as dairy waste ponds.

CIWQS:

Name: DURA COAT PRODUCTS INC
Address: 5361 VIA RICARDO
City,State,Zip: RIVERSIDE, CA 92509
Agency: Dura Coat Products Inc
Agency Address: 5361 Via Ricardo, Riverside, CA 92509
Place/Project Type: Industrial - Paints, Varnishes, Lacquers, Enamels, and Allied Products
SIC/NAICS: 2851
Region: 8
Program: INDSTW
Regulatory Measure Status: Terminated
Regulatory Measure Type: Storm water industrial
Order Number: 2014-0057-DWQ
WDID: 8 331012306
NPDES Number: CAS000001
Adoption Date: 01/01/1900
Effective Date: 05/16/1996
Termination Date: 08/29/2016
Expiration/Review Date: 01/01/1900
Design Flow: Not reported
Major/Minor: Not reported
Complexity: Not reported
TTWQ: Not reported
Enforcement Actions within 5 years: 0
Violations within 5 years: 0
Latitude: 34.01741
Longitude: -117.37857

Name: DURA COAT PRODUCTS INC
Address: 5361 VIA RICARDO
City,State,Zip: RIVERSIDE, CA 92509
Agency: Dura Coat Products Inc
Agency Address: 5361 Via Ricardo, Riverside, CA 92509
Place/Project Type: Industrial - Paints, Varnishes, Lacquers, Enamels, and Allied Products
SIC/NAICS: 2851
Region: 8
Program: INDSTW
Regulatory Measure Status: Active
Regulatory Measure Type: Storm water industrial
Order Number: 2014-0057-DWQ
WDID: 8 331026870
NPDES Number: CAS000001
Adoption Date: 01/01/1900
Effective Date: 10/14/2016
Termination Date: 01/01/1900
Expiration/Review Date: 01/01/1900

Map ID
Direction
Distance
Elevation

MAP FINDINGS

Site

Database(s)

EDR ID Number
EPA ID Number

DURA COAT PRODUCTS INC (Continued)

1001115474

Design Flow: Not reported
Major/Minor: Not reported
Complexity: Not reported
TTWQ: Not reported
Enforcement Actions within 5 years: 0
Violations within 5 years: 0
Latitude: 34.016694
Longitude: -117.379273

CERS:

Name: DURA COAT PRODUCTS INC
Address: 5361 VIA RICARDO
City,State,Zip: RIVERSIDE, CA 92509
Site ID: 26752
CERS ID: 110000495615
CERS Description: US EPA Air Emission Inventory System (EIS)

Violations:

Site ID: 26752
Site Name: DURA COAT PRODUCTS INC
Violation Date: 05-08-2008
Citation: HSC 6.67 Multiple Sections - California Health and Safety Code, Chapter 6.67, Section(s) Multiple Sections
Violation Description: RCRA Large Quantity Generator Program - Administration/Documentation - General
Violation Notes: Returned to compliance on 06/09/2008.
Violation Division: Riverside County Department of Env Health
Violation Program: HWLQG
Violation Source: CERS

Site ID: 26752
Site Name: DURA COAT PRODUCTS INC
Violation Date: 10-06-2017
Citation: 22 CCR 12 66262.34(f) - California Code of Regulations, Title 22, Chapter 12, Section(s) 66262.34(f)
Violation Description: Failure to properly label hazardous waste accumulation containers with the following requirements: "Hazardous Waste", name and address of the generator, physical and chemical characteristics of the Hazardous Waste, and starting accumulation date.
Violation Notes: Returned to compliance on 01/23/2018.
Violation Division: Riverside County Department of Env Health
Violation Program: HWLQG
Violation Source: CERS

Site ID: 26752
Site Name: DURA COAT PRODUCTS INC
Violation Date: 10-06-2017
Citation: 22 CCR 15 66265.16 - California Code of Regulations, Title 22, Chapter 15, Section(s) 66265.16
Violation Description: Failure to provide employees with hazardous waste training within the first six months after the date of their employment or assignment to a facility, or to a new position at a facility and annually thereafter. Training records on current personnel shall be kept until closure of the facility and for former employees the record shall be kept for at least three years from the date the employee last worked at the facility.
Violation Notes: Returned to compliance on 01/23/2018.

Map ID
Direction
Distance
Elevation

MAP FINDINGS

Site

Database(s)

EDR ID Number
EPA ID Number

DURA COAT PRODUCTS INC (Continued)

1001115474

Violation Division: Riverside County Department of Env Health
Violation Program: HWLQG
Violation Source: CERS

Site ID: 26752
Site Name: DURA COAT PRODUCTS INC
Violation Date: 10-06-2017
Citation: HSC 6.5 25201(a) - California Health and Safety Code, Chapter 6.5, Section(s) 25201(a)

Violation Description: Failure to obtain a permit or grant of interim status to accumulate hazardous waste longer than 90 days.

Violation Notes: Returned to compliance on 01/23/2018.
Violation Division: Riverside County Department of Env Health
Violation Program: HWLQG
Violation Source: CERS

Site ID: 26752
Site Name: DURA COAT PRODUCTS INC
Violation Date: 10-06-2017
Citation: 22 CCR 15 66265.174 - California Code of Regulations, Title 22, Chapter 15, Section(s) 66265.174

Violation Description: Failure to inspect weekly areas where hazardous waste containers are stored. The owner or operator must look for leaking containers and for deterioration of containers caused by corrosion or other factors.

Violation Notes: Returned to compliance on 01/23/2018.
Violation Division: Riverside County Department of Env Health
Violation Program: HWLQG
Violation Source: CERS

Site ID: 26752
Site Name: DURA COAT PRODUCTS INC
Violation Date: 10-06-2017
Citation: 22 CCR 15 66265.35 - California Code of Regulations, Title 22, Chapter 15, Section(s) 66265.35

Violation Description: Failure to maintain aisle space to allow the unobstructed movement of personnel, fire protection equipment, spill control equipment, and decontamination equipment to any area of facility operation in an emergency, unless aisle space is not needed for any of these purposes.

Violation Notes: Returned to compliance on 01/23/2018.
Violation Division: Riverside County Department of Env Health
Violation Program: HWLQG
Violation Source: CERS

Evaluation:

Eval General Type: Other/Unknown
Eval Date: 10-10-2017
Violations Found: No
Eval Type: Other, not routine, done by local agency
Eval Notes: Conclude inspection/review and sign report
Eval Division: Riverside County Department of Env Health
Eval Program: HWLQG
Eval Source: CERS

Eval General Type: Other/Unknown
Eval Date: 01-23-2018
Violations Found: No
Eval Type: Other, not routine, done by local agency

Map ID
Direction
Distance
Elevation

MAP FINDINGS

Site

Database(s)

EDR ID Number
EPA ID Number

DURA COAT PRODUCTS INC (Continued)

1001115474

Eval Notes: HW generator follow up
Eval Division: Riverside County Department of Env Health
Eval Program: HWLQG
Eval Source: CERS

Eval General Type: Compliance Evaluation Inspection
Eval Date: 05-08-2008
Violations Found: Yes
Eval Type: Routine done by local agency
Eval Notes: Inspector Name: Martha Bahia
Eval Division: Riverside County Department of Env Health
Eval Program: HWLQG
Eval Source: CERS

Eval General Type: Compliance Evaluation Inspection
Eval Date: 10-06-2017
Violations Found: No
Eval Type: Routine done by local agency
Eval Notes: HM disclosure inspection
Eval Division: Riverside County Department of Env Health
Eval Program: HMRRP
Eval Source: CERS

Eval General Type: Compliance Evaluation Inspection
Eval Date: 10-06-2017
Violations Found: Yes
Eval Type: Routine done by local agency
Eval Notes: HW generator inspection
Eval Division: Riverside County Department of Env Health
Eval Program: HWLQG
Eval Source: CERS

Eval General Type: Other/Unknown
Eval Date: 10-10-2017
Violations Found: No
Eval Type: Other, not routine, done by local agency
Eval Notes: Conclude inspection/review and sign report
Eval Division: Riverside County Department of Env Health
Eval Program: HMRRP
Eval Source: CERS

Enforcement Action:
Site ID: 26752
Site Name: DURA COAT PRODUCTS INC
Site Address: 5361 VIA RICARDO
Site City: RIVERSIDE
Site Zip: 92509
Enf Action Date: 05-08-2008
Enf Action Type: Notice of Violation (Unified Program)
Enf Action Description: Notice of Violation Issued by the Inspector at the Time of Inspection
Enf Action Notes: Not reported
Enf Action Division: Riverside County Department of Env Health
Enf Action Program: HWLQG
Enf Action Source: CERS

Coordinates:

Map ID
Direction
Distance
Elevation

MAP FINDINGS

Site

Database(s)

EDR ID Number
EPA ID Number

DURA COAT PRODUCTS INC (Continued)

1001115474

Site ID: 26752
Facility Name: DURA COAT PRODUCTS INC
Env Int Type Code: HWG
Program ID: 10152953
Coord Name: Not reported
Ref Point Type Desc: Center of a facility or station.
Latitude: 34.016690
Longitude: -117.379270

Affiliation:

Affiliation Type Desc: Environmental Contact
Entity Name: SHEREE L KINZEL
Entity Title: Not reported
Affiliation Address: 5361 VIA RICARDO
Affiliation City: RIVERSIDE
Affiliation State: CA
Affiliation Country: Not reported
Affiliation Zip: Not reported
Affiliation Phone: Not reported

Affiliation Type Desc: Environmental Contact
Entity Name: YOON STEVE KANG
Entity Title: CHEMIST / EH&S SUPPORT
Affiliation Address: 5361 VIA RICARDO
Affiliation City: RIVERSIDE
Affiliation State: CA
Affiliation Country: Not reported
Affiliation Zip: Not reported
Affiliation Phone: Not reported

Affiliation Type Desc: Facility Mailing Address
Entity Name: Mailing Address
Entity Title: Not reported
Affiliation Address: 5361 VIA RICARDO
Affiliation City: RIVERSIDE
Affiliation State: CA
Affiliation Country: Not reported
Affiliation Zip: 92509
Affiliation Phone: Not reported

Affiliation Type Desc: Identification Signer
Entity Name: Amelia Adkins
Entity Title: Global Environmental Competency Leader
Affiliation Address: Not reported
Affiliation City: Not reported
Affiliation State: Not reported
Affiliation Country: Not reported
Affiliation Zip: Not reported
Affiliation Phone: Not reported

Affiliation Type Desc: Legal Owner
Entity Name: Axalta Coating Systems USA Holdings, Inc
Entity Title: Not reported
Affiliation Address: 2001 Market Street, Suite 3600
Affiliation City: Philadelphia
Affiliation State: PA
Affiliation Country: United States

Map ID
Direction
Distance
Elevation

MAP FINDINGS

Site

Database(s)

EDR ID Number
EPA ID Number

DURA COAT PRODUCTS INC (Continued)

1001115474

Affiliation Zip: 19103
Affiliation Phone: (586) 789-7545

Affiliation Type Desc: Property Owner
Entity Name: Axalta Coating Systems USA Holdings, Inc
Entity Title: Not reported
Affiliation Address: 2001 Market Street, Suite 3600
Affiliation City: Philadelphia
Affiliation State: PA
Affiliation Country: United States
Affiliation Zip: 19103
Affiliation Phone: (586) 789-7545

Affiliation Type Desc: Public Contact
Entity Name: JOHN SUH
Entity Title: Not reported
Affiliation Address: Not reported
Affiliation City: Not reported
Affiliation State: Not reported
Affiliation Country: Not reported
Affiliation Zip: Not reported
Affiliation Phone: Not reported

Affiliation Type Desc: Environmental Contact
Entity Name: STEVE KANG
Entity Title: Not reported
Affiliation Address: 5361 VIA RICARDO
Affiliation City: RIVERSIDE
Affiliation State: CA
Affiliation Country: Not reported
Affiliation Zip: 92509
Affiliation Phone: Not reported

Affiliation Type Desc: Operator
Entity Name: DURA COAT PRODUCTS, INC.
Entity Title: Not reported
Affiliation Address: Not reported
Affiliation City: Not reported
Affiliation State: Not reported
Affiliation Country: Not reported
Affiliation Zip: Not reported
Affiliation Phone: (951) 341-6500

Affiliation Type Desc: Parent Corporation
Entity Name: DURA COAT PRODUCTS INC
Entity Title: Not reported
Affiliation Address: Not reported
Affiliation City: Not reported
Affiliation State: Not reported
Affiliation Country: Not reported
Affiliation Zip: Not reported
Affiliation Phone: Not reported

Affiliation Type Desc: Technical Contact
Entity Name: STEVE KANG
Entity Title: Not reported
Affiliation Address: Not reported

Map ID
Direction
Distance
Elevation

MAP FINDINGS

Site

Database(s)

EDR ID Number
EPA ID Number

DURA COAT PRODUCTS INC (Continued)

1001115474

Affiliation City: Not reported
Affiliation State: Not reported
Affiliation Country: Not reported
Affiliation Zip: 92509
Affiliation Phone: 9513416500

Affiliation Type Desc: CUPA District
Entity Name: Riverside Cnty Env Health
Entity Title: Not reported
Affiliation Address: 4065 County Circle Drive, Room 104
Affiliation City: Riverside
Affiliation State: CA
Affiliation Country: Not reported
Affiliation Zip: 92503
Affiliation Phone: (951) 358-5055

Affiliation Type Desc: Document Preparer
Entity Name: STEVE KANG
Entity Title: Not reported
Affiliation Address: Not reported
Affiliation City: Not reported
Affiliation State: Not reported
Affiliation Country: Not reported
Affiliation Zip: Not reported
Affiliation Phone: Not reported

Affiliation Type Desc: Property Owner
Entity Name: MYUNG K HONG
Entity Title: Not reported
Affiliation Address: 5361 VIA RICARDO
Affiliation City: RIVERSIDE
Affiliation State: Not reported
Affiliation Country: Not reported
Affiliation Zip: Not reported
Affiliation Phone: Not reported

Affiliation Type Desc: Public Contact
Entity Name: Ysidro Robles
Entity Title: Not reported
Affiliation Address: Not reported
Affiliation City: Not reported
Affiliation State: Not reported
Affiliation Country: Not reported
Affiliation Zip: 92509
Affiliation Phone: 9513416500

Affiliation Type Desc: Company Official
Entity Name: Yoon Kang
Entity Title: Chemist
Affiliation Address: Not reported
Affiliation City: Not reported
Affiliation State: Not reported
Affiliation Country: Not reported
Affiliation Zip: 92509
Affiliation Phone: Not reported

Affiliation Type Desc: Environmental Contact

Map ID
Direction
Distance
Elevation

MAP FINDINGS

Site

Database(s)

EDR ID Number
EPA ID Number

DURA COAT PRODUCTS INC (Continued)

1001115474

Entity Name: STEVE KANG
Entity Title: Not reported
Affiliation Address: 5361 VIA RICARDO
Affiliation City: RIVERSIDE
Affiliation State: Not reported
Affiliation Country: Not reported
Affiliation Zip: Not reported
Affiliation Phone: Not reported

Affiliation Type Desc: Owner/Operator
Entity Name: Dura Coat Products Inc
Entity Title: Operator
Affiliation Address: 5361 Via Ricardo
Affiliation City: Riverside
Affiliation State: CA
Affiliation Country: Not reported
Affiliation Zip: 92509
Affiliation Phone: Not reported

Affiliation Type Desc: Parent Company
Entity Name: AXALTA COATING SYSTEMS LLC
Entity Title: Not reported
Affiliation Address: Not reported
Affiliation City: Not reported
Affiliation State: Not reported
Affiliation Country: Not reported
Affiliation Zip: 92509
Affiliation Phone: Not reported

Name: DURA COAT PRODUCTS INC
Address: 5361 VIA RICARDO
City,State,Zip: RIVERSIDE, CA 92509
Site ID: 26752
CERS ID: 849401
CERS Description: Industrial Facility Storm Water

Violations:
Site ID: 26752
Site Name: DURA COAT PRODUCTS INC
Violation Date: 05-08-2008
Citation: HSC 6.67 Multiple Sections - California Health and Safety Code, Chapter 6.67, Section(s) Multiple Sections
Violation Description: RCRA Large Quantity Generator Program - Administration/Documentation - General
Violation Notes: Returned to compliance on 06/09/2008.
Violation Division: Riverside County Department of Env Health
Violation Program: HWLQG
Violation Source: CERS

Site ID: 26752
Site Name: DURA COAT PRODUCTS INC
Violation Date: 10-06-2017
Citation: 22 CCR 12 66262.34(f) - California Code of Regulations, Title 22, Chapter 12, Section(s) 66262.34(f)
Violation Description: Failure to properly label hazardous waste accumulation containers with the following requirements: "Hazardous Waste", name and address of the generator, physical and chemical characteristics of the Hazardous

Map ID
Direction
Distance
Elevation

MAP FINDINGS

Site

Database(s)

EDR ID Number
EPA ID Number

DURA COAT PRODUCTS INC (Continued)

1001115474

Violation Notes: Waste, and starting accumulation date.
Returned to compliance on 01/23/2018.
Violation Division: Riverside County Department of Env Health
Violation Program: HWLQG
Violation Source: CERS

Site ID: 26752
Site Name: DURA COAT PRODUCTS INC
Violation Date: 10-06-2017
Citation: 22 CCR 15 66265.16 - California Code of Regulations, Title 22, Chapter 15, Section(s) 66265.16
Violation Description: Failure to provide employees with hazardous waste training within the first six months after the date of their employment or assignment to a facility, or to a new position at a facility and annually thereafter. Training records on current personnel shall be kept until closure of the facility and for former employees the record shall be kept for at least three years from the date the employee last worked at the facility.

Violation Notes: Returned to compliance on 01/23/2018.
Violation Division: Riverside County Department of Env Health
Violation Program: HWLQG
Violation Source: CERS

Site ID: 26752
Site Name: DURA COAT PRODUCTS INC
Violation Date: 10-06-2017
Citation: HSC 6.5 25201(a) - California Health and Safety Code, Chapter 6.5, Section(s) 25201(a)
Violation Description: Failure to obtain a permit or grant of interim status to accumulate hazardous waste longer than 90 days.

Violation Notes: Returned to compliance on 01/23/2018.
Violation Division: Riverside County Department of Env Health
Violation Program: HWLQG
Violation Source: CERS

Site ID: 26752
Site Name: DURA COAT PRODUCTS INC
Violation Date: 10-06-2017
Citation: 22 CCR 15 66265.174 - California Code of Regulations, Title 22, Chapter 15, Section(s) 66265.174
Violation Description: Failure to inspect weekly areas where hazardous waste containers are stored. The owner or operator must look for leaking containers and for deterioration of containers caused by corrosion or other factors.

Violation Notes: Returned to compliance on 01/23/2018.
Violation Division: Riverside County Department of Env Health
Violation Program: HWLQG
Violation Source: CERS

Site ID: 26752
Site Name: DURA COAT PRODUCTS INC
Violation Date: 10-06-2017
Citation: 22 CCR 15 66265.35 - California Code of Regulations, Title 22, Chapter 15, Section(s) 66265.35
Violation Description: Failure to maintain aisle space to allow the unobstructed movement of personnel, fire protection equipment, spill control equipment, and decontamination equipment to any area of facility operation in an emergency, unless aisle space is not needed for any of these purposes.

Map ID
Direction
Distance
Elevation

MAP FINDINGS

Site

Database(s)

EDR ID Number
EPA ID Number

DURA COAT PRODUCTS INC (Continued)

1001115474

Violation Notes: Returned to compliance on 01/23/2018.
Violation Division: Riverside County Department of Env Health
Violation Program: HWLQG
Violation Source: CERS

Evaluation:
Eval General Type: Other/Unknown
Eval Date: 10-10-2017
Violations Found: No
Eval Type: Other, not routine, done by local agency
Eval Notes: Conclude inspection/review and sign report
Eval Division: Riverside County Department of Env Health
Eval Program: HWLQG
Eval Source: CERS

Eval General Type: Other/Unknown
Eval Date: 01-23-2018
Violations Found: No
Eval Type: Other, not routine, done by local agency
Eval Notes: HW generator follow up
Eval Division: Riverside County Department of Env Health
Eval Program: HWLQG
Eval Source: CERS

Eval General Type: Compliance Evaluation Inspection
Eval Date: 05-08-2008
Violations Found: Yes
Eval Type: Routine done by local agency
Eval Notes: Inspector Name: Martha Bahia
Eval Division: Riverside County Department of Env Health
Eval Program: HWLQG
Eval Source: CERS

Eval General Type: Compliance Evaluation Inspection
Eval Date: 10-06-2017
Violations Found: No
Eval Type: Routine done by local agency
Eval Notes: HM disclosure inspection
Eval Division: Riverside County Department of Env Health
Eval Program: HMRRP
Eval Source: CERS

Eval General Type: Compliance Evaluation Inspection
Eval Date: 10-06-2017
Violations Found: Yes
Eval Type: Routine done by local agency
Eval Notes: HW generator inspection
Eval Division: Riverside County Department of Env Health
Eval Program: HWLQG
Eval Source: CERS

Eval General Type: Other/Unknown
Eval Date: 10-10-2017
Violations Found: No
Eval Type: Other, not routine, done by local agency
Eval Notes: Conclude inspection/review and sign report
Eval Division: Riverside County Department of Env Health

Map ID
Direction
Distance
Elevation

MAP FINDINGS

Site

Database(s)

EDR ID Number
EPA ID Number

DURA COAT PRODUCTS INC (Continued)

1001115474

Eval Program: HMRRP
Eval Source: CERS

Enforcement Action:

Site ID: 26752
Site Name: DURA COAT PRODUCTS INC
Site Address: 5361 VIA RICARDO
Site City: RIVERSIDE
Site Zip: 92509
Enf Action Date: 05-08-2008
Enf Action Type: Notice of Violation (Unified Program)
Enf Action Description: Notice of Violation Issued by the Inspector at the Time of Inspection
Enf Action Notes: Not reported
Enf Action Division: Riverside County Department of Env Health
Enf Action Program: HWLQG
Enf Action Source: CERS

Coordinates:

Site ID: 26752
Facility Name: DURA COAT PRODUCTS INC
Env Int Type Code: HWG
Program ID: 10152953
Coord Name: Not reported
Ref Point Type Desc: Center of a facility or station.
Latitude: 34.016690
Longitude: -117.379270

Affiliation:

Affiliation Type Desc: Environmental Contact
Entity Name: SHEREE L KINZEL
Entity Title: Not reported
Affiliation Address: 5361 VIA RICARDO
Affiliation City: RIVERSIDE
Affiliation State: CA
Affiliation Country: Not reported
Affiliation Zip: Not reported
Affiliation Phone: Not reported

Affiliation Type Desc: Environmental Contact
Entity Name: YOON STEVE KANG
Entity Title: CHEMIST / EH&S SUPPORT
Affiliation Address: 5361 VIA RICARDO
Affiliation City: RIVERSIDE
Affiliation State: CA
Affiliation Country: Not reported
Affiliation Zip: Not reported
Affiliation Phone: Not reported

Affiliation Type Desc: Facility Mailing Address
Entity Name: Mailing Address
Entity Title: Not reported
Affiliation Address: 5361 VIA RICARDO
Affiliation City: RIVERSIDE
Affiliation State: CA
Affiliation Country: Not reported
Affiliation Zip: 92509

Map ID
Direction
Distance
Elevation

MAP FINDINGS

Site

Database(s)

EDR ID Number
EPA ID Number

DURA COAT PRODUCTS INC (Continued)

1001115474

Affiliation Phone: Not reported

Affiliation Type Desc: Identification Signer
Entity Name: Amelia Adkins
Entity Title: Global Environmental Competency Leader
Affiliation Address: Not reported
Affiliation City: Not reported
Affiliation State: Not reported
Affiliation Country: Not reported
Affiliation Zip: Not reported
Affiliation Phone: Not reported

Affiliation Type Desc: Legal Owner
Entity Name: Axalta Coating Systems USA Holdings, Inc
Entity Title: Not reported
Affiliation Address: 2001 Market Street, Suite 3600
Affiliation City: Philadelphia
Affiliation State: PA
Affiliation Country: United States
Affiliation Zip: 19103
Affiliation Phone: (586) 789-7545

Affiliation Type Desc: Property Owner
Entity Name: Axalta Coating Systems USA Holdings, Inc
Entity Title: Not reported
Affiliation Address: 2001 Market Street, Suite 3600
Affiliation City: Philadelphia
Affiliation State: PA
Affiliation Country: United States
Affiliation Zip: 19103
Affiliation Phone: (586) 789-7545

Affiliation Type Desc: Public Contact
Entity Name: JOHN SUH
Entity Title: Not reported
Affiliation Address: Not reported
Affiliation City: Not reported
Affiliation State: Not reported
Affiliation Country: Not reported
Affiliation Zip: Not reported
Affiliation Phone: Not reported

Affiliation Type Desc: Environmental Contact
Entity Name: STEVE KANG
Entity Title: Not reported
Affiliation Address: 5361 VIA RICARDO
Affiliation City: RIVERSIDE
Affiliation State: CA
Affiliation Country: Not reported
Affiliation Zip: 92509
Affiliation Phone: Not reported

Affiliation Type Desc: Operator
Entity Name: DURA COAT PRODUCTS, INC.
Entity Title: Not reported
Affiliation Address: 10/20/2016
Affiliation City: Not reported

Map ID
Direction
Distance
Elevation

MAP FINDINGS

Site

Database(s)

EDR ID Number
EPA ID Number

DURA COAT PRODUCTS INC (Continued)

1001115474

Affiliation State: Not reported
Affiliation Country: Not reported
Affiliation Zip: Not reported
Affiliation Phone: (951) 341-6500

Affiliation Type Desc: Parent Corporation
Entity Name: DURA COAT PRODUCTS INC
Entity Title: Not reported
Affiliation Address: Not reported
Affiliation City: Not reported
Affiliation State: Not reported
Affiliation Country: Not reported
Affiliation Zip: Not reported
Affiliation Phone: Not reported

Affiliation Type Desc: Technical Contact
Entity Name: STEVE KANG
Entity Title: Not reported
Affiliation Address: Not reported
Affiliation City: Not reported
Affiliation State: Not reported
Affiliation Country: Not reported
Affiliation Zip: 92509
Affiliation Phone: 9513416500

Affiliation Type Desc: CUPA District
Entity Name: Riverside Cnty Env Health
Entity Title: Not reported
Affiliation Address: 4065 County Circle Drive, Room 104
Affiliation City: Riverside
Affiliation State: CA
Affiliation Country: Not reported
Affiliation Zip: 92503
Affiliation Phone: (951) 358-5055

Affiliation Type Desc: Document Preparer
Entity Name: STEVE KANG
Entity Title: Not reported
Affiliation Address: Not reported
Affiliation City: Not reported
Affiliation State: Not reported
Affiliation Country: Not reported
Affiliation Zip: Not reported
Affiliation Phone: Not reported

Affiliation Type Desc: Property Owner
Entity Name: MYUNG K HONG
Entity Title: Not reported
Affiliation Address: 5361 VIA RICARDO
Affiliation City: RIVERSIDE
Affiliation State: Not reported
Affiliation Country: Not reported
Affiliation Zip: Not reported
Affiliation Phone: Not reported

Affiliation Type Desc: Public Contact
Entity Name: Ysidro Robles

Map ID
Direction
Distance
Elevation

MAP FINDINGS

Site

Database(s)

EDR ID Number
EPA ID Number

DURA COAT PRODUCTS INC (Continued)

1001115474

Entity Title: Not reported
Affiliation Address: Not reported
Affiliation City: Not reported
Affiliation State: Not reported
Affiliation Country: Not reported
Affiliation Zip: 92509
Affiliation Phone: 9513416500

Affiliation Type Desc: Company Official
Entity Name: Yoon Kang
Entity Title: Chemist
Affiliation Address: Not reported
Affiliation City: Not reported
Affiliation State: Not reported
Affiliation Country: Not reported
Affiliation Zip: 92509
Affiliation Phone: Not reported

Affiliation Type Desc: Environmental Contact
Entity Name: STEVE KANG
Entity Title: Not reported
Affiliation Address: 5361 VIA RICARDO
Affiliation City: RIVERSIDE
Affiliation State: Not reported
Affiliation Country: Not reported
Affiliation Zip: Not reported
Affiliation Phone: Not reported

Affiliation Type Desc: Owner/Operator
Entity Name: Dura Coat Products Inc
Entity Title: Operator
Affiliation Address: 5361 Via Ricardo
Affiliation City: Riverside
Affiliation State: CA
Affiliation Country: Not reported
Affiliation Zip: 92509
Affiliation Phone: Not reported

Affiliation Type Desc: Parent Company
Entity Name: AXALTA COATING SYSTEMS LLC
Entity Title: Not reported
Affiliation Address: Not reported
Affiliation City: Not reported
Affiliation State: Not reported
Affiliation Country: Not reported
Affiliation Zip: 92509
Affiliation Phone: Not reported

Name: DURA COAT PRODUCTS INC
Address: 5361 VIA RICARDO
City,State,Zip: RIVERSIDE, CA 92509
Site ID: 26752
CERS ID: 92509DRCTP5361V
CERS Description: Toxic Release Inventory

Violations:
Site ID: 26752

Map ID
Direction
Distance
Elevation

MAP FINDINGS

Site

Database(s)

EDR ID Number
EPA ID Number

DURA COAT PRODUCTS INC (Continued)

1001115474

Site Name: DURA COAT PRODUCTS INC
Violation Date: 05-08-2008
Citation: HSC 6.67 Multiple Sections - California Health and Safety Code, Chapter 6.67, Section(s) Multiple Sections
Violation Description: RCRA Large Quantity Generator Program - Administration/Documentation - General
Violation Notes: Returned to compliance on 06/09/2008.
Violation Division: Riverside County Department of Env Health
Violation Program: HWLQG
Violation Source: CERS

Site ID: 26752
Site Name: DURA COAT PRODUCTS INC
Violation Date: 10-06-2017
Citation: 22 CCR 12 66262.34(f) - California Code of Regulations, Title 22, Chapter 12, Section(s) 66262.34(f)
Violation Description: Failure to properly label hazardous waste accumulation containers with the following requirements: "Hazardous Waste", name and address of the generator, physical and chemical characteristics of the Hazardous Waste, and starting accumulation date.
Violation Notes: Returned to compliance on 01/23/2018.
Violation Division: Riverside County Department of Env Health
Violation Program: HWLQG
Violation Source: CERS

Site ID: 26752
Site Name: DURA COAT PRODUCTS INC
Violation Date: 10-06-2017
Citation: 22 CCR 15 66265.16 - California Code of Regulations, Title 22, Chapter 15, Section(s) 66265.16
Violation Description: Failure to provide employees with hazardous waste training within the first six months after the date of their employment or assignment to a facility, or to a new position at a facility and annually thereafter. Training records on current personnel shall be kept until closure of the facility and for former employees the record shall be kept for at least three years from the date the employee last worked at the facility.
Violation Notes: Returned to compliance on 01/23/2018.
Violation Division: Riverside County Department of Env Health
Violation Program: HWLQG
Violation Source: CERS

Site ID: 26752
Site Name: DURA COAT PRODUCTS INC
Violation Date: 10-06-2017
Citation: HSC 6.5 25201(a) - California Health and Safety Code, Chapter 6.5, Section(s) 25201(a)
Violation Description: Failure to obtain a permit or grant of interim status to accumulate hazardous waste longer than 90 days.
Violation Notes: Returned to compliance on 01/23/2018.
Violation Division: Riverside County Department of Env Health
Violation Program: HWLQG
Violation Source: CERS

Site ID: 26752
Site Name: DURA COAT PRODUCTS INC
Violation Date: 10-06-2017

Map ID
Direction
Distance
Elevation

MAP FINDINGS

Site

Database(s)

EDR ID Number
EPA ID Number

DURA COAT PRODUCTS INC (Continued)

1001115474

Citation: 22 CCR 15 66265.174 - California Code of Regulations, Title 22, Chapter 15, Section(s) 66265.174
Violation Description: Failure to inspect weekly areas where hazardous waste containers are stored. The owner or operator must look for leaking containers and for deterioration of containers caused by corrosion or other factors.
Violation Notes: Returned to compliance on 01/23/2018.
Violation Division: Riverside County Department of Env Health
Violation Program: HWLQG
Violation Source: CERS

Site ID: 26752
Site Name: DURA COAT PRODUCTS INC
Violation Date: 10-06-2017
Citation: 22 CCR 15 66265.35 - California Code of Regulations, Title 22, Chapter 15, Section(s) 66265.35
Violation Description: Failure to maintain aisle space to allow the unobstructed movement of personnel, fire protection equipment, spill control equipment, and decontamination equipment to any area of facility operation in an emergency, unless aisle space is not needed for any of these purposes.
Violation Notes: Returned to compliance on 01/23/2018.
Violation Division: Riverside County Department of Env Health
Violation Program: HWLQG
Violation Source: CERS

Evaluation:
Eval General Type: Other/Unknown
Eval Date: 10-10-2017
Violations Found: No
Eval Type: Other, not routine, done by local agency
Eval Notes: Conclude inspection/review and sign report
Eval Division: Riverside County Department of Env Health
Eval Program: HWLQG
Eval Source: CERS

Eval General Type: Other/Unknown
Eval Date: 01-23-2018
Violations Found: No
Eval Type: Other, not routine, done by local agency
Eval Notes: HW generator follow up
Eval Division: Riverside County Department of Env Health
Eval Program: HWLQG
Eval Source: CERS

Eval General Type: Compliance Evaluation Inspection
Eval Date: 05-08-2008
Violations Found: Yes
Eval Type: Routine done by local agency
Eval Notes: Inspector Name: Martha Bahia
Eval Division: Riverside County Department of Env Health
Eval Program: HWLQG
Eval Source: CERS

Eval General Type: Compliance Evaluation Inspection
Eval Date: 10-06-2017
Violations Found: No
Eval Type: Routine done by local agency
Eval Notes: HM disclosure inspection

Map ID
Direction
Distance
Elevation

MAP FINDINGS

Site

Database(s)

EDR ID Number
EPA ID Number

DURA COAT PRODUCTS INC (Continued)

1001115474

Eval Division: Riverside County Department of Env Health
Eval Program: HMRRP
Eval Source: CERS

Eval General Type: Compliance Evaluation Inspection
Eval Date: 10-06-2017
Violations Found: Yes
Eval Type: Routine done by local agency
Eval Notes: HW generator inspection
Eval Division: Riverside County Department of Env Health
Eval Program: HWLQG
Eval Source: CERS

Eval General Type: Other/Unknown
Eval Date: 10-10-2017
Violations Found: No
Eval Type: Other, not routine, done by local agency
Eval Notes: Conclude inspection/review and sign report
Eval Division: Riverside County Department of Env Health
Eval Program: HMRRP
Eval Source: CERS

Enforcement Action:
Site ID: 26752
Site Name: DURA COAT PRODUCTS INC
Site Address: 5361 VIA RICARDO
Site City: RIVERSIDE
Site Zip: 92509
Enf Action Date: 05-08-2008
Enf Action Type: Notice of Violation (Unified Program)
Enf Action Description: Notice of Violation Issued by the Inspector at the Time of Inspection
Enf Action Notes: Not reported
Enf Action Division: Riverside County Department of Env Health
Enf Action Program: HWLQG
Enf Action Source: CERS

Coordinates:
Site ID: 26752
Facility Name: DURA COAT PRODUCTS INC
Env Int Type Code: HWG
Program ID: 10152953
Coord Name: Not reported
Ref Point Type Desc: Center of a facility or station.
Latitude: 34.016690
Longitude: -117.379270

Affiliation:
Affiliation Type Desc: Environmental Contact
Entity Name: SHEREE L KINZEL
Entity Title: Not reported
Affiliation Address: 5361 VIA RICARDO
Affiliation City: RIVERSIDE
Affiliation State: CA
Affiliation Country: Not reported
Affiliation Zip: Not reported
Affiliation Phone: Not reported

Map ID
Direction
Distance
Elevation

MAP FINDINGS

Site

Database(s)

EDR ID Number
EPA ID Number

DURA COAT PRODUCTS INC (Continued)

1001115474

Affiliation Type Desc: Environmental Contact
Entity Name: YOON STEVE KANG
Entity Title: CHEMIST / EH&S SUPPORT
Affiliation Address: 5361 VIA RICARDO
Affiliation City: RIVERSIDE
Affiliation State: CA
Affiliation Country: Not reported
Affiliation Zip: Not reported
Affiliation Phone: Not reported

Affiliation Type Desc: Facility Mailing Address
Entity Name: Mailing Address
Entity Title: Not reported
Affiliation Address: 5361 VIA RICARDO
Affiliation City: RIVERSIDE
Affiliation State: CA
Affiliation Country: Not reported
Affiliation Zip: 92509
Affiliation Phone: Not reported

Affiliation Type Desc: Identification Signer
Entity Name: Amelia Adkins
Entity Title: Global Environmental Competency Leader
Affiliation Address: Not reported
Affiliation City: Not reported
Affiliation State: Not reported
Affiliation Country: Not reported
Affiliation Zip: Not reported
Affiliation Phone: Not reported

Affiliation Type Desc: Legal Owner
Entity Name: Axalta Coating Systems USA Holdings, Inc
Entity Title: Not reported
Affiliation Address: 2001 Market Street, Suite 3600
Affiliation City: Philadelphia
Affiliation State: PA
Affiliation Country: United States
Affiliation Zip: 19103
Affiliation Phone: (586) 789-7545

Affiliation Type Desc: Property Owner
Entity Name: Axalta Coating Systems USA Holdings, Inc
Entity Title: Not reported
Affiliation Address: 2001 Market Street, Suite 3600
Affiliation City: Philadelphia
Affiliation State: PA
Affiliation Country: United States
Affiliation Zip: 19103
Affiliation Phone: (586) 789-7545

Affiliation Type Desc: Public Contact
Entity Name: JOHN SUH
Entity Title: Not reported
Affiliation Address: Not reported
Affiliation City: Not reported
Affiliation State: Not reported
Affiliation Country: Not reported

Map ID
Direction
Distance
Elevation

MAP FINDINGS

Site

Database(s)

EDR ID Number
EPA ID Number

DURA COAT PRODUCTS INC (Continued)

1001115474

Affiliation Zip: Not reported
Affiliation Phone: Not reported

Affiliation Type Desc: Environmental Contact
Entity Name: STEVE KANG
Entity Title: Not reported
Affiliation Address: 5361 VIA RICARDO
Affiliation City: RIVERSIDE
Affiliation State: CA
Affiliation Country: Not reported
Affiliation Zip: 92509
Affiliation Phone: Not reported

Affiliation Type Desc: Operator
Entity Name: DURA COAT PRODUCTS, INC.
Entity Title: Not reported
Affiliation Address: Not reported
Affiliation City: Not reported
Affiliation State: Not reported
Affiliation Country: Not reported
Affiliation Zip: Not reported
Affiliation Phone: (951) 341-6500

Affiliation Type Desc: Parent Corporation
Entity Name: DURA COAT PRODUCTS INC
Entity Title: Not reported
Affiliation Address: Not reported
Affiliation City: Not reported
Affiliation State: Not reported
Affiliation Country: Not reported
Affiliation Zip: Not reported
Affiliation Phone: Not reported

Affiliation Type Desc: Technical Contact
Entity Name: STEVE KANG
Entity Title: Not reported
Affiliation Address: Not reported
Affiliation City: Not reported
Affiliation State: Not reported
Affiliation Country: Not reported
Affiliation Zip: 92509
Affiliation Phone: 9513416500

Affiliation Type Desc: CUPA District
Entity Name: Riverside Cnty Env Health
Entity Title: Not reported
Affiliation Address: 4065 County Circle Drive, Room 104
Affiliation City: Riverside
Affiliation State: CA
Affiliation Country: Not reported
Affiliation Zip: 92503
Affiliation Phone: (951) 358-5055

Affiliation Type Desc: Document Preparer
Entity Name: STEVE KANG
Entity Title: Not reported
Affiliation Address: Not reported

Map ID
Direction
Distance
Elevation

MAP FINDINGS

Site

Database(s)

EDR ID Number
EPA ID Number

DURA COAT PRODUCTS INC (Continued)

1001115474

Affiliation City: Not reported
Affiliation State: Not reported
Affiliation Country: Not reported
Affiliation Zip: Not reported
Affiliation Phone: Not reported

Affiliation Type Desc: Property Owner
Entity Name: MYUNG K HONG
Entity Title: Not reported
Affiliation Address: 5361 VIA RICARDO
Affiliation City: RIVERSIDE
Affiliation State: Not reported
Affiliation Country: Not reported
Affiliation Zip: Not reported
Affiliation Phone: Not reported

Affiliation Type Desc: Public Contact
Entity Name: Ysidro Robles
Entity Title: Not reported
Affiliation Address: Not reported
Affiliation City: Not reported
Affiliation State: Not reported
Affiliation Country: Not reported
Affiliation Zip: 92509
Affiliation Phone: 9513416500

Affiliation Type Desc: Company Official
Entity Name: Yoon Kang
Entity Title: Chemist
Affiliation Address: Not reported
Affiliation City: Not reported
Affiliation State: Not reported
Affiliation Country: Not reported
Affiliation Zip: 92509
Affiliation Phone: Not reported

Affiliation Type Desc: Environmental Contact
Entity Name: STEVE KANG
Entity Title: Not reported
Affiliation Address: 5361 VIA RICARDO
Affiliation City: RIVERSIDE
Affiliation State: Not reported
Affiliation Country: Not reported
Affiliation Zip: Not reported
Affiliation Phone: Not reported

Affiliation Type Desc: Owner/Operator
Entity Name: Dura Coat Products Inc
Entity Title: Operator
Affiliation Address: 5361 Via Ricardo
Affiliation City: Riverside
Affiliation State: CA
Affiliation Country: Not reported
Affiliation Zip: 92509
Affiliation Phone: Not reported

Affiliation Type Desc: Parent Company

Map ID
Direction
Distance
Elevation

MAP FINDINGS

Site

Database(s)

EDR ID Number
EPA ID Number

DURA COAT PRODUCTS INC (Continued)

1001115474

Entity Name: AXALTA COATING SYSTEMS LLC
Entity Title: Not reported
Affiliation Address: Not reported
Affiliation City: Not reported
Affiliation State: Not reported
Affiliation Country: Not reported
Affiliation Zip: 92509
Affiliation Phone: Not reported

Name: DURA COAT PRODUCTS INC
Address: 5361 VIA RICARDO
City,State,Zip: RIVERSIDE, CA 92509
Site ID: 26752
CERS ID: 10152953
CERS Description: Chemical Storage Facilities

Violations:

Site ID: 26752
Site Name: DURA COAT PRODUCTS INC
Violation Date: 05-08-2008
Citation: HSC 6.67 Multiple Sections - California Health and Safety Code, Chapter 6.67, Section(s) Multiple Sections
Violation Description: RCRA Large Quantity Generator Program - Administration/Documentation - General
Violation Notes: Returned to compliance on 06/09/2008.
Violation Division: Riverside County Department of Env Health
Violation Program: HWLQG
Violation Source: CERS

Site ID: 26752
Site Name: DURA COAT PRODUCTS INC
Violation Date: 10-06-2017
Citation: 22 CCR 12 66262.34(f) - California Code of Regulations, Title 22, Chapter 12, Section(s) 66262.34(f)
Violation Description: Failure to properly label hazardous waste accumulation containers with the following requirements: "Hazardous Waste", name and address of the generator, physical and chemical characteristics of the Hazardous Waste, and starting accumulation date.
Violation Notes: Returned to compliance on 01/23/2018.
Violation Division: Riverside County Department of Env Health
Violation Program: HWLQG
Violation Source: CERS

Site ID: 26752
Site Name: DURA COAT PRODUCTS INC
Violation Date: 10-06-2017
Citation: 22 CCR 15 66265.16 - California Code of Regulations, Title 22, Chapter 15, Section(s) 66265.16
Violation Description: Failure to provide employees with hazardous waste training within the first six months after the date of their employment or assignment to a facility, or to a new position at a facility and annually thereafter. Training records on current personnel shall be kept until closure of the facility and for former employees the record shall be kept for at least three years from the date the employee last worked at the facility.
Violation Notes: Returned to compliance on 01/23/2018.
Violation Division: Riverside County Department of Env Health

Map ID
Direction
Distance
Elevation

MAP FINDINGS

Site

Database(s)

EDR ID Number
EPA ID Number

DURA COAT PRODUCTS INC (Continued)

1001115474

Violation Program: HWLQG
Violation Source: CERS

Site ID: 26752
Site Name: DURA COAT PRODUCTS INC
Violation Date: 10-06-2017
Citation: HSC 6.5 25201(a) - California Health and Safety Code, Chapter 6.5, Section(s) 25201(a)

Violation Description: Failure to obtain a permit or grant of interim status to accumulate hazardous waste longer than 90 days.

Violation Notes: Returned to compliance on 01/23/2018.
Violation Division: Riverside County Department of Env Health
Violation Program: HWLQG
Violation Source: CERS

Site ID: 26752
Site Name: DURA COAT PRODUCTS INC
Violation Date: 10-06-2017
Citation: 22 CCR 15 66265.174 - California Code of Regulations, Title 22, Chapter 15, Section(s) 66265.174

Violation Description: Failure to inspect weekly areas where hazardous waste containers are stored. The owner or operator must look for leaking containers and for deterioration of containers caused by corrosion or other factors.

Violation Notes: Returned to compliance on 01/23/2018.
Violation Division: Riverside County Department of Env Health
Violation Program: HWLQG
Violation Source: CERS

Site ID: 26752
Site Name: DURA COAT PRODUCTS INC
Violation Date: 10-06-2017
Citation: 22 CCR 15 66265.35 - California Code of Regulations, Title 22, Chapter 15, Section(s) 66265.35

Violation Description: Failure to maintain aisle space to allow the unobstructed movement of personnel, fire protection equipment, spill control equipment, and decontamination equipment to any area of facility operation in an emergency, unless aisle space is not needed for any of these purposes.

Violation Notes: Returned to compliance on 01/23/2018.
Violation Division: Riverside County Department of Env Health
Violation Program: HWLQG
Violation Source: CERS

Evaluation:
Eval General Type: Other/Unknown
Eval Date: 10-10-2017
Violations Found: No
Eval Type: Other, not routine, done by local agency
Eval Notes: Conclude inspection/review and sign report
Eval Division: Riverside County Department of Env Health
Eval Program: HWLQG
Eval Source: CERS

Eval General Type: Other/Unknown
Eval Date: 01-23-2018
Violations Found: No
Eval Type: Other, not routine, done by local agency
Eval Notes: HW generator follow up

Map ID
Direction
Distance
Elevation

MAP FINDINGS

Site

Database(s)

EDR ID Number
EPA ID Number

DURA COAT PRODUCTS INC (Continued)

1001115474

Eval Division: Riverside County Department of Env Health
Eval Program: HWLQG
Eval Source: CERS

Eval General Type: Compliance Evaluation Inspection
Eval Date: 05-08-2008
Violations Found: Yes
Eval Type: Routine done by local agency
Eval Notes: Inspector Name: Martha Bahia
Eval Division: Riverside County Department of Env Health
Eval Program: HWLQG
Eval Source: CERS

Eval General Type: Compliance Evaluation Inspection
Eval Date: 10-06-2017
Violations Found: No
Eval Type: Routine done by local agency
Eval Notes: HM disclosure inspection
Eval Division: Riverside County Department of Env Health
Eval Program: HMRRP
Eval Source: CERS

Eval General Type: Compliance Evaluation Inspection
Eval Date: 10-06-2017
Violations Found: Yes
Eval Type: Routine done by local agency
Eval Notes: HW generator inspection
Eval Division: Riverside County Department of Env Health
Eval Program: HWLQG
Eval Source: CERS

Eval General Type: Other/Unknown
Eval Date: 10-10-2017
Violations Found: No
Eval Type: Other, not routine, done by local agency
Eval Notes: Conclude inspection/review and sign report
Eval Division: Riverside County Department of Env Health
Eval Program: HMRRP
Eval Source: CERS

Enforcement Action:
Site ID: 26752
Site Name: DURA COAT PRODUCTS INC
Site Address: 5361 VIA RICARDO
Site City: RIVERSIDE
Site Zip: 92509
Enf Action Date: 05-08-2008
Enf Action Type: Notice of Violation (Unified Program)
Enf Action Description: Notice of Violation Issued by the Inspector at the Time of Inspection
Enf Action Notes: Not reported
Enf Action Division: Riverside County Department of Env Health
Enf Action Program: HWLQG
Enf Action Source: CERS

Coordinates:
Site ID: 26752

Map ID
Direction
Distance
Elevation

MAP FINDINGS

Site

Database(s)

EDR ID Number
EPA ID Number

DURA COAT PRODUCTS INC (Continued)

1001115474

Facility Name: DURA COAT PRODUCTS INC
Env Int Type Code: HWG
Program ID: 10152953
Coord Name: Not reported
Ref Point Type Desc: Center of a facility or station.
Latitude: 34.016690
Longitude: -117.379270

Affiliation:

Affiliation Type Desc: Environmental Contact
Entity Name: SHEREE L KINZEL
Entity Title: Not reported
Affiliation Address: 5361 VIA RICARDO
Affiliation City: RIVERSIDE
Affiliation State: CA
Affiliation Country: Not reported
Affiliation Zip: Not reported
Affiliation Phone: Not reported

Affiliation Type Desc: Environmental Contact
Entity Name: YOON STEVE KANG
Entity Title: CHEMIST / EH&S SUPPORT
Affiliation Address: 5361 VIA RICARDO
Affiliation City: RIVERSIDE
Affiliation State: CA
Affiliation Country: Not reported
Affiliation Zip: Not reported
Affiliation Phone: Not reported

Affiliation Type Desc: Facility Mailing Address
Entity Name: Mailing Address
Entity Title: Not reported
Affiliation Address: 5361 VIA RICARDO
Affiliation City: RIVERSIDE
Affiliation State: CA
Affiliation Country: Not reported
Affiliation Zip: 92509
Affiliation Phone: Not reported

Affiliation Type Desc: Identification Signer
Entity Name: Amelia Adkins
Entity Title: Global Environmental Competency Leader
Affiliation Address: Not reported
Affiliation City: Not reported
Affiliation State: Not reported
Affiliation Country: Not reported
Affiliation Zip: Not reported
Affiliation Phone: Not reported

Affiliation Type Desc: Legal Owner
Entity Name: Axalta Coating Systems USA Holdings, Inc
Entity Title: Not reported
Affiliation Address: 2001 Market Street, Suite 3600
Affiliation City: Philadelphia
Affiliation State: PA
Affiliation Country: United States
Affiliation Zip: 19103

Map ID
Direction
Distance
Elevation

MAP FINDINGS

Site

Database(s)

EDR ID Number
EPA ID Number

DURA COAT PRODUCTS INC (Continued)

1001115474

Affiliation Phone: (586) 789-7545

Affiliation Type Desc: Property Owner
Entity Name: Axalta Coating Systems USA Holdings, Inc
Entity Title: Not reported
Affiliation Address: 2001 Market Street, Suite 3600
Affiliation City: Philadelphia
Affiliation State: PA
Affiliation Country: United States
Affiliation Zip: 19103
Affiliation Phone: (586) 789-7545

Affiliation Type Desc: Public Contact
Entity Name: JOHN SUH
Entity Title: Not reported
Affiliation Address: Not reported
Affiliation City: Not reported
Affiliation State: Not reported
Affiliation Country: Not reported
Affiliation Zip: Not reported
Affiliation Phone: Not reported

Affiliation Type Desc: Environmental Contact
Entity Name: STEVE KANG
Entity Title: Not reported
Affiliation Address: 5361 VIA RICARDO
Affiliation City: RIVERSIDE
Affiliation State: CA
Affiliation Country: Not reported
Affiliation Zip: 92509
Affiliation Phone: Not reported

Affiliation Type Desc: Operator
Entity Name: DURA COAT PRODUCTS, INC.
Entity Title: Not reported
Affiliation Address: Not reported
Affiliation City: Not reported
Affiliation State: Not reported
Affiliation Country: Not reported
Affiliation Zip: Not reported
Affiliation Phone: (951) 341-6500

Affiliation Type Desc: Parent Corporation
Entity Name: DURA COAT PRODUCTS INC
Entity Title: Not reported
Affiliation Address: Not reported
Affiliation City: Not reported
Affiliation State: Not reported
Affiliation Country: Not reported
Affiliation Zip: Not reported
Affiliation Phone: Not reported

Affiliation Type Desc: Technical Contact
Entity Name: STEVE KANG
Entity Title: Not reported
Affiliation Address: Not reported
Affiliation City: Not reported

Map ID
Direction
Distance
Elevation

MAP FINDINGS

Site

Database(s)

EDR ID Number
EPA ID Number

DURA COAT PRODUCTS INC (Continued)

1001115474

Affiliation State: Not reported
Affiliation Country: Not reported
Affiliation Zip: 92509
Affiliation Phone: 9513416500

Affiliation Type Desc: CUPA District
Entity Name: Riverside Cnty Env Health
Entity Title: Not reported
Affiliation Address: 4065 County Circle Drive, Room 104
Affiliation City: Riverside
Affiliation State: CA
Affiliation Country: Not reported
Affiliation Zip: 92503
Affiliation Phone: (951) 358-5055

Affiliation Type Desc: Document Preparer
Entity Name: STEVE KANG
Entity Title: Not reported
Affiliation Address: Not reported
Affiliation City: Not reported
Affiliation State: Not reported
Affiliation Country: Not reported
Affiliation Zip: Not reported
Affiliation Phone: Not reported

Affiliation Type Desc: Property Owner
Entity Name: MYUNG K HONG
Entity Title: Not reported
Affiliation Address: 5361 VIA RICARDO
Affiliation City: RIVERSIDE
Affiliation State: Not reported
Affiliation Country: Not reported
Affiliation Zip: Not reported
Affiliation Phone: Not reported

Affiliation Type Desc: Public Contact
Entity Name: Ysidro Robles
Entity Title: Not reported
Affiliation Address: Not reported
Affiliation City: Not reported
Affiliation State: Not reported
Affiliation Country: Not reported
Affiliation Zip: 92509
Affiliation Phone: 9513416500

Affiliation Type Desc: Company Official
Entity Name: Yoon Kang
Entity Title: Chemist
Affiliation Address: Not reported
Affiliation City: Not reported
Affiliation State: Not reported
Affiliation Country: Not reported
Affiliation Zip: 92509
Affiliation Phone: Not reported

Affiliation Type Desc: Environmental Contact
Entity Name: STEVE KANG

Map ID
Direction
Distance
Elevation

MAP FINDINGS

Site

Database(s)

EDR ID Number
EPA ID Number

DURA COAT PRODUCTS INC (Continued)

1001115474

Entity Title: Not reported
Affiliation Address: 5361 VIA RICARDO
Affiliation City: RIVERSIDE
Affiliation State: Not reported
Affiliation Country: Not reported
Affiliation Zip: Not reported
Affiliation Phone: Not reported

Affiliation Type Desc: Owner/Operator
Entity Name: Dura Coat Products Inc
Entity Title: Operator
Affiliation Address: 5361 Via Ricardo
Affiliation City: Riverside
Affiliation State: CA
Affiliation Country: Not reported
Affiliation Zip: 92509
Affiliation Phone: Not reported

Affiliation Type Desc: Parent Company
Entity Name: AXALTA COATING SYSTEMS LLC
Entity Title: Not reported
Affiliation Address: Not reported
Affiliation City: Not reported
Affiliation State: Not reported
Affiliation Country: Not reported
Affiliation Zip: 92509
Affiliation Phone: Not reported

H35
NE
1/8-1/4
0.233 mi.
1230 ft.

PERMANENT HOUSEHOLD HAZARDOUS WASTE
1780 AGUA MANSA RD
JURUPA VALLEY, CA 92509

CERS
CERS HAZ WASTE
HAZNET
HWTS

S118230433
N/A

Site 1 of 2 in cluster H

Relative:
Lower
Actual:
895 ft.
Client Plot

CERS HAZ WASTE:
Name: PERMANENT HOUSEHOLD HAZARDOUS WASTE
Address: 1780 AGUA MANSA RD
City,State,Zip: JURUPA VALLEY, CA 92509
Site ID: 399288
CERS ID: 10536604
CERS Description: Hazardous Waste Generator

Name: PERMANENT HOUSEHOLD HAZARDOUS WASTE
Address: 1780 AGUA MANSA RD
City,State,Zip: JURUPA VALLEY, CA 92509
Site ID: 399288
CERS ID: 10536604
CERS Description: Household Hazardous Waste Collection

HAZNET:
Name: RIVERSIDE COUNTY DEPARTMENT OF WASTE RESOURCES
Address: 1780 AGUA MANSA RD
Address 2: Not reported
City,State,Zip: JURUPA VALLEY, CA 92553
Contact: LISA THOMPSON
Telephone: 9514863265

Map ID
Direction
Distance
Elevation

MAP FINDINGS

Site

Database(s)

EDR ID Number
EPA ID Number

PERMANENT HOUSEHOLD HAZARDOUS WASTE (Continued)

S118230433

Mailing Name: Not reported
Mailing Address: 14310 FREDERICK ST

Year: 2019
Gepaid: CAH111001253
TSD EPA ID: NED981723513
CA Waste Code: 612 - Household waste
Disposal Method: H141 - Storage, Bulking, And/Or Transfer Off Site--No
Treatment/Reovery (H010-H129) Or (H131-H135)
Tons: 0.89400

Year: 2019
Gepaid: CAH111001253
TSD EPA ID: AZR000003681
CA Waste Code: 223 - Unspecified oil-containing waste
Disposal Method: H039 - Other Recovery Of Reclamation For Reuse Including Acid
Regeneration, Organics Recovery Ect
Tons: 0.62250

Year: 2019
Gepaid: CAH111001253
TSD EPA ID: AZD049318009
CA Waste Code: 612 - Household waste
Disposal Method: H141 - Storage, Bulking, And/Or Transfer Off Site--No
Treatment/Reovery (H010-H129) Or (H131-H135)
Tons: 0.01400

Year: 2019
Gepaid: CAH111001253
TSD EPA ID: CAD982444481
CA Waste Code: 612 - Household waste
Disposal Method: H141 - Storage, Bulking, And/Or Transfer Off Site--No
Treatment/Reovery (H010-H129) Or (H131-H135)
Tons: 18.05610

Year: 2019
Gepaid: CAH111001253
TSD EPA ID: NED981723513
CA Waste Code: 612 - Household waste
Disposal Method: H040 - Incineration--Thermal Destruction Other Than Use As A Fuel
Tons: 27.32900

Year: 2018
Gepaid: CAH111001253
TSD EPA ID: CAD982444481
CA Waste Code: 612 - Household waste
Disposal Method: H141 - Storage, Bulking, And/Or Transfer Off Site--No
Treatment/Reovery (H010-H129) Or (H131-H135)
Tons: 16.78425

Year: 2018
Gepaid: CAH111001253
TSD EPA ID: UTD981552177
CA Waste Code: 612 - Household waste
Disposal Method: H040 - Incineration--Thermal Destruction Other Than Use As A Fuel
Tons: 0.08596

Map ID
Direction
Distance
Elevation

MAP FINDINGS

Site

Database(s)

EDR ID Number
EPA ID Number

PERMANENT HOUSEHOLD HAZARDOUS WASTE (Continued)

S118230433

Year: 2018
Gepaid: CAH111001253
TSD EPA ID: TXD982290140
CA Waste Code: 612 - Household waste
Disposal Method: H141 - Storage, Bulking, And/Or Transfer Off Site--No
Treatment/Reovery (H010-H129) Or (H131-H135)
Tons: 0.35600

Year: 2018
Gepaid: CAH111001253
TSD EPA ID: NED981723513
CA Waste Code: 612 - Household waste
Disposal Method: H040 - Incineration--Thermal Destruction Other Than Use As A Fuel
Tons: 32.87200

Year: 2018
Gepaid: CAH111001253
TSD EPA ID: NED981723513
CA Waste Code: 612 - Household waste
Disposal Method: H141 - Storage, Bulking, And/Or Transfer Off Site--No
Treatment/Reovery (H010-H129) Or (H131-H135)
Tons: 0.98850

Additional Info:

Year: 2011
Gen EPA ID: CAH111001253

Shipment Date: 20111215
Creation Date: 12/3/2012 22:16:24
Receipt Date: 20120111
Manifest ID: 004817824FLE
Trans EPA ID: MAD039322250
Trans Name: CLEAN HARBORS ENVIRONMENTAL SERVICES INC
Trans 2 EPA ID: MAD039322250
Trans 2 Name: CLEAN HARBORS ENV SERVICES
TSD EPA ID: UTD981552177
Trans Name: CLEAN HARBORS ARAGONITE LLC
TSD EPA Alt EPA ID: Not reported
TSD EPA Alt Name: Not reported
Waste Code Description: 612 - Household waste
RCRA Code: Not reported
Meth Code: H040 - Incineration--Thermal Destruction Other Than Use As A Fuel
Quantity Tons: 0.2905
Waste Quantity: 581
Quantity Unit: P
Additional Code 1: Not reported
Additional Code 2: Not reported
Additional Code 3: Not reported
Additional Code 4: Not reported
Additional Code 5: Not reported

Shipment Date: 20111215
Creation Date: 3/16/2012 20:30:38
Receipt Date: 20111220
Manifest ID: 004817825FLE
Trans EPA ID: MAD039322250

Map ID
Direction
Distance
Elevation

MAP FINDINGS

Site

Database(s)

EDR ID Number
EPA ID Number

PERMANENT HOUSEHOLD HAZARDOUS WASTE (Continued)

S118230433

Trans Name: CLEAN HARBORS ENVIRONMENTAL SERVICES INC
Trans 2 EPA ID: Not reported
Trans 2 Name: Not reported
TSDf EPA ID: CAD044429835
Trans Name: CLEAN HARBORS WILMINGTON LLC
TSDf Alt EPA ID: Not reported
TSDf Alt Name: Not reported
Waste Code Description: 612 - Household waste
RCRA Code: Not reported
Meth Code: H141 - Storage, Bulking, And/Or Transfer Off Site--No
Treatment/Reovery (H010-H129) Or (H131-H135)

Quantity Tons: 0.848
Waste Quantity: 1696
Quantity Unit: P
Additional Code 1: Not reported
Additional Code 2: Not reported
Additional Code 3: Not reported
Additional Code 4: Not reported
Additional Code 5: Not reported

Shipment Date: 20111215
Creation Date: 3/16/2012 20:30:38
Receipt Date: 20111220
Manifest ID: 004817825FLE
Trans EPA ID: MAD039322250
Trans Name: CLEAN HARBORS ENVIRONMENTAL SERVICES INC
Trans 2 EPA ID: Not reported
Trans 2 Name: Not reported
TSDf EPA ID: CAD044429835
Trans Name: CLEAN HARBORS WILMINGTON LLC
TSDf Alt EPA ID: Not reported
TSDf Alt Name: Not reported
Waste Code Description: 612 - Household waste
RCRA Code: Not reported
Meth Code: H141 - Storage, Bulking, And/Or Transfer Off Site--No
Treatment/Reovery (H010-H129) Or (H131-H135)

Quantity Tons: 0.3595
Waste Quantity: 719
Quantity Unit: P
Additional Code 1: Not reported
Additional Code 2: Not reported
Additional Code 3: Not reported
Additional Code 4: Not reported
Additional Code 5: Not reported

Shipment Date: 20111215
Creation Date: 3/16/2012 20:30:38
Receipt Date: 20111220
Manifest ID: 004817825FLE
Trans EPA ID: MAD039322250
Trans Name: CLEAN HARBORS ENVIRONMENTAL SERVICES INC
Trans 2 EPA ID: Not reported
Trans 2 Name: Not reported
TSDf EPA ID: CAD044429835
Trans Name: CLEAN HARBORS WILMINGTON LLC
TSDf Alt EPA ID: Not reported
TSDf Alt Name: Not reported

Map ID
Direction
Distance
Elevation

MAP FINDINGS

Site

Database(s)

EDR ID Number
EPA ID Number

PERMANENT HOUSEHOLD HAZARDOUS WASTE (Continued)

S118230433

Waste Code Description: 612 - Household waste
RCRA Code: Not reported
Meth Code: H141 - Storage, Bulking, And/Or Transfer Off Site--No Treatment/Reovery (H010-H129) Or (H131-H135)
Quantity Tons: 1.6985
Waste Quantity: 3397
Quantity Unit: P
Additional Code 1: Not reported
Additional Code 2: Not reported
Additional Code 3: Not reported
Additional Code 4: Not reported
Additional Code 5: Not reported

Shipment Date: 20111215
Creation Date: 12/3/2012 22:16:24
Receipt Date: 20120111
Manifest ID: 004817824FLE
Trans EPA ID: MAD039322250
Trans Name: CLEAN HARBORS ENVIRONMENTAL SERVICES INC
Trans 2 EPA ID: MAD039322250
Trans 2 Name: CLEAN HARBORS ENV SERVICES
TSDf EPA ID: UTD981552177
Trans Name: CLEAN HARBORS ARAGONITE LLC
TSDf Alt EPA ID: Not reported
TSDf Alt Name: Not reported
Waste Code Description: 612 - Household waste
RCRA Code: Not reported
Meth Code: H040 - Incineration--Thermal Destruction Other Than Use As A Fuel
Quantity Tons: 0.012
Waste Quantity: 24
Quantity Unit: P
Additional Code 1: Not reported
Additional Code 2: Not reported
Additional Code 3: Not reported
Additional Code 4: Not reported
Additional Code 5: Not reported

Shipment Date: 20111215
Creation Date: 4/25/2012 20:30:29
Receipt Date: 20111222
Manifest ID: 004817823FLE
Trans EPA ID: MAD039322250
Trans Name: CLEAN HARBORS ENVIRONMENTAL SERVICES INC
Trans 2 EPA ID: AZR000508515
Trans 2 Name: SLT EXPRESSWAY INC
TSDf EPA ID: UTD981552177
Trans Name: CLEAN HARBORS ARAGONITE LLC
TSDf Alt EPA ID: Not reported
TSDf Alt Name: Not reported
Waste Code Description: 612 - Household waste
RCRA Code: Not reported
Meth Code: H040 - Incineration--Thermal Destruction Other Than Use As A Fuel
Quantity Tons: 0.1945
Waste Quantity: 389
Quantity Unit: P
Additional Code 1: Not reported
Additional Code 2: Not reported

Map ID
Direction
Distance
Elevation

MAP FINDINGS

Site

Database(s)

EDR ID Number
EPA ID Number

PERMANENT HOUSEHOLD HAZARDOUS WASTE (Continued)

S118230433

Additional Code 3:	Not reported
Additional Code 4:	Not reported
Additional Code 5:	Not reported
Shipment Date:	20111215
Creation Date:	12/3/2012 22:16:24
Receipt Date:	20120111
Manifest ID:	004817824FLE
Trans EPA ID:	MAD039322250
Trans Name:	CLEAN HARBORS ENVIRONMENTAL SERVICES INC
Trans 2 EPA ID:	MAD039322250
Trans 2 Name:	CLEAN HARBORS ENV SERVICES
TSDF EPA ID:	UTD981552177
Trans Name:	CLEAN HARBORS ARAGONITE LLC
TSDF Alt EPA ID:	Not reported
TSDF Alt Name:	Not reported
Waste Code Description:	612 - Household waste
RCRA Code:	Not reported
Meth Code:	H040 - Incineration--Thermal Destruction Other Than Use As A Fuel
Quantity Tons:	1.6525
Waste Quantity:	3305
Quantity Unit:	P
Additional Code 1:	Not reported
Additional Code 2:	Not reported
Additional Code 3:	Not reported
Additional Code 4:	Not reported
Additional Code 5:	Not reported
Shipment Date:	20111215
Creation Date:	Not reported
Receipt Date:	Not reported
Manifest ID:	004817824FLE
Trans EPA ID:	MAD039322250
Trans Name:	CLEAN HARBORS ENVIRONMENTAL SERVICES INC
Trans 2 EPA ID:	MAD039322250
Trans 2 Name:	CLEAN HARBORS ENV SERVICES
TSDF EPA ID:	UTD981552177
Trans Name:	CLEAN HARBORS ARAGONITE LLC
TSDF Alt EPA ID:	Not reported
TSDF Alt Name:	Not reported
Waste Code Description:	612 - Household waste
RCRA Code:	Not reported
Meth Code:	H040 - Incineration--Thermal Destruction Other Than Use As A Fuel
Quantity Tons:	0.0965
Waste Quantity:	193
Quantity Unit:	P
Additional Code 1:	Not reported
Additional Code 2:	Not reported
Additional Code 3:	Not reported
Additional Code 4:	Not reported
Additional Code 5:	Not reported
Shipment Date:	20111215
Creation Date:	Not reported
Receipt Date:	Not reported
Manifest ID:	004817824FLE
Trans EPA ID:	MAD039322250

Map ID
Direction
Distance
Elevation

MAP FINDINGS

Site

Database(s)

EDR ID Number
EPA ID Number

PERMANENT HOUSEHOLD HAZARDOUS WASTE (Continued)

S118230433

Trans Name: CLEAN HARBORS ENVIRONMENTAL SERVICES INC
Trans 2 EPA ID: MAD039322250
Trans 2 Name: CLEAN HARBORS ENV SERVICES
TSDf EPA ID: UTD981552177
Trans Name: CLEAN HARBORS ARAGONITE LLC
TSDf Alt EPA ID: Not reported
TSDf Alt Name: Not reported
Waste Code Description: 612 - Household waste
RCRA Code: Not reported
Meth Code: H040 - Incineration--Thermal Destruction Other Than Use As A Fuel
Quantity Tons: 0.002
Waste Quantity: 4
Quantity Unit: P
Additional Code 1: Not reported
Additional Code 2: Not reported
Additional Code 3: Not reported
Additional Code 4: Not reported
Additional Code 5: Not reported

Shipment Date: 20111215
Creation Date: Not reported
Receipt Date: Not reported
Manifest ID: 004817824FLE
Trans EPA ID: MAD039322250
Trans Name: CLEAN HARBORS ENVIRONMENTAL SERVICES INC
Trans 2 EPA ID: MAD039322250
Trans 2 Name: CLEAN HARBORS ENV SERVICES
TSDf EPA ID: UTD981552177
Trans Name: CLEAN HARBORS ARAGONITE LLC
TSDf Alt EPA ID: Not reported
TSDf Alt Name: Not reported
Waste Code Description: 612 - Household waste
RCRA Code: Not reported
Meth Code: H040 - Incineration--Thermal Destruction Other Than Use As A Fuel
Quantity Tons: 0.3125
Waste Quantity: 625
Quantity Unit: P
Additional Code 1: Not reported
Additional Code 2: Not reported
Additional Code 3: Not reported
Additional Code 4: Not reported
Additional Code 5: Not reported

Additional Info:

Year: 2014
Gen EPA ID: CAH111001253

Shipment Date: 20141223
Creation Date: 3/27/2015 22:15:05
Receipt Date: 20141230
Manifest ID: 008152632FLE
Trans EPA ID: MAD039322250
Trans Name: CLEAN HARBORS ENVIRONMENTAL SERVICES INC
Trans 2 EPA ID: Not reported
Trans 2 Name: Not reported
TSDf EPA ID: CAD044429835
Trans Name: CLEAN HARBORS WILMINGTON LLC

Map ID
Direction
Distance
Elevation

MAP FINDINGS

Site

Database(s)

EDR ID Number
EPA ID Number

PERMANENT HOUSEHOLD HAZARDOUS WASTE (Continued)

S118230433

TSDF Alt EPA ID: Not reported
TSDF Alt Name: Not reported
Waste Code Description: 612 - Household waste
RCRA Code: Not reported
Meth Code: H141 - Storage, Bulking, And/Or Transfer Off Site--No Treatment/Reovery (H010-H129) Or (H131-H135)
Quantity Tons: 0.3265
Waste Quantity: 653
Quantity Unit: P
Additional Code 1: Not reported
Additional Code 2: Not reported
Additional Code 3: Not reported
Additional Code 4: Not reported
Additional Code 5: Not reported

Shipment Date: 20141223
Creation Date: 3/27/2015 22:15:05
Receipt Date: 20141230
Manifest ID: 008152632FLE
Trans EPA ID: MAD039322250
Trans Name: CLEAN HARBORS ENVIRONMENTAL SERVICES INC
Trans 2 EPA ID: Not reported
Trans 2 Name: Not reported
TSDF EPA ID: CAD044429835
Trans Name: CLEAN HARBORS WILMINGTON LLC
TSDF Alt EPA ID: Not reported
TSDF Alt Name: Not reported
Waste Code Description: 612 - Household waste
RCRA Code: Not reported
Meth Code: H141 - Storage, Bulking, And/Or Transfer Off Site--No Treatment/Reovery (H010-H129) Or (H131-H135)
Quantity Tons: 0.2655
Waste Quantity: 531
Quantity Unit: P
Additional Code 1: Not reported
Additional Code 2: Not reported
Additional Code 3: Not reported
Additional Code 4: Not reported
Additional Code 5: Not reported

Shipment Date: 20141223
Creation Date: 6/25/2015 22:15:29
Receipt Date: 20150103
Manifest ID: 008152631FLE
Trans EPA ID: MAD039322250
Trans Name: CLEAN HARBORS ENVIRONMENTAL SERVICES INC
Trans 2 EPA ID: MOR000501973
Trans 2 Name: R&R
TSDF EPA ID: NED981723513
Trans Name: CLEAN HARBORS ENV SERVICES INC
TSDF Alt EPA ID: Not reported
TSDF Alt Name: Not reported
Waste Code Description: 612 - Household waste
RCRA Code: Not reported
Meth Code: H040 - Incineration--Thermal Destruction Other Than Use As A Fuel
Quantity Tons: 0.115
Waste Quantity: 230

Map ID
Direction
Distance
Elevation

MAP FINDINGS

Site

Database(s)

EDR ID Number
EPA ID Number

PERMANENT HOUSEHOLD HAZARDOUS WASTE (Continued)

S118230433

Quantity Unit: P
Additional Code 1: Not reported
Additional Code 2: Not reported
Additional Code 3: Not reported
Additional Code 4: Not reported
Additional Code 5: Not reported

Shipment Date: 20141223
Creation Date: 6/25/2015 22:15:29
Receipt Date: 20150103
Manifest ID: 008152631FLE
Trans EPA ID: MAD039322250
Trans Name: CLEAN HARBORS ENVIRONMENTAL SERVICES INC
Trans 2 EPA ID: MOR000501973
Trans 2 Name: R&R
TSDf EPA ID: NED981723513
Trans Name: CLEAN HARBORS ENV SERVICES INC
TSDf Alt EPA ID: Not reported
TSDf Alt Name: Not reported
Waste Code Description: 612 - Household waste
RCRA Code: Not reported
Meth Code: H040 - Incineration--Thermal Destruction Other Than Use As A Fuel
Quantity Tons: 0.3645
Waste Quantity: 729
Quantity Unit: P
Additional Code 1: Not reported
Additional Code 2: Not reported
Additional Code 3: Not reported
Additional Code 4: Not reported
Additional Code 5: Not reported

Shipment Date: 20141223
Creation Date: 3/27/2015 22:15:05
Receipt Date: 20141230
Manifest ID: 008152632FLE
Trans EPA ID: MAD039322250
Trans Name: CLEAN HARBORS ENVIRONMENTAL SERVICES INC
Trans 2 EPA ID: Not reported
Trans 2 Name: Not reported
TSDf EPA ID: CAD044429835
Trans Name: CLEAN HARBORS WILMINGTON LLC
TSDf Alt EPA ID: Not reported
TSDf Alt Name: Not reported
Waste Code Description: - Not reported
RCRA Code: Not reported
Meth Code: - Not reported
Quantity Tons: 0.5395
Waste Quantity: 1079
Quantity Unit: P
Additional Code 1: Not reported
Additional Code 2: Not reported
Additional Code 3: Not reported
Additional Code 4: Not reported
Additional Code 5: Not reported

Shipment Date: 20141223
Creation Date: 8/10/2015 22:15:09

Map ID
Direction
Distance
Elevation

MAP FINDINGS

Site

Database(s)

EDR ID Number
EPA ID Number

PERMANENT HOUSEHOLD HAZARDOUS WASTE (Continued)

S118230433

Receipt Date: 20150109
Manifest ID: 008152630FLE
Trans EPA ID: MAD039322250
Trans Name: CLEAN HARBORS ENVIRONMENTAL SERVICES INC
Trans 2 EPA ID: AZR000513770
Trans 2 Name: SLT
TSDF EPA ID: UTD981552177
Trans Name: CLEAN HARBORS ARAGONITE LLC
TSDF Alt EPA ID: Not reported
TSDF Alt Name: Not reported
Waste Code Description: 612 - Household waste
RCRA Code: Not reported
Meth Code: H040 - Incineration--Thermal Destruction Other Than Use As A Fuel
Quantity Tons: 0.094
Waste Quantity: 188
Quantity Unit: P
Additional Code 1: Not reported
Additional Code 2: Not reported
Additional Code 3: Not reported
Additional Code 4: Not reported
Additional Code 5: Not reported

Shipment Date: 20141223
Creation Date: 8/10/2015 22:15:09
Receipt Date: 20150109
Manifest ID: 008152630FLE
Trans EPA ID: MAD039322250
Trans Name: CLEAN HARBORS ENVIRONMENTAL SERVICES INC
Trans 2 EPA ID: AZR000513770
Trans 2 Name: SLT
TSDF EPA ID: UTD981552177
Trans Name: CLEAN HARBORS ARAGONITE LLC
TSDF Alt EPA ID: Not reported
TSDF Alt Name: Not reported
Waste Code Description: 612 - Household waste
RCRA Code: Not reported
Meth Code: H040 - Incineration--Thermal Destruction Other Than Use As A Fuel
Quantity Tons: 0.112
Waste Quantity: 224
Quantity Unit: P
Additional Code 1: Not reported
Additional Code 2: Not reported
Additional Code 3: Not reported
Additional Code 4: Not reported
Additional Code 5: Not reported

Shipment Date: 20141223
Creation Date: 8/10/2015 22:15:09
Receipt Date: 20150109
Manifest ID: 008152630FLE
Trans EPA ID: MAD039322250
Trans Name: CLEAN HARBORS ENVIRONMENTAL SERVICES INC
Trans 2 EPA ID: AZR000513770
Trans 2 Name: SLT
TSDF EPA ID: UTD981552177
Trans Name: CLEAN HARBORS ARAGONITE LLC
TSDF Alt EPA ID: Not reported

Map ID
Direction
Distance
Elevation

MAP FINDINGS

Site

Database(s)

EDR ID Number
EPA ID Number

PERMANENT HOUSEHOLD HAZARDOUS WASTE (Continued)

S118230433

TSDF Alt Name: Not reported
Waste Code Description: 612 - Household waste
RCRA Code: Not reported
Meth Code: H040 - Incineration--Thermal Destruction Other Than Use As A Fuel
Quantity Tons: 0.206
Waste Quantity: 412
Quantity Unit: P
Additional Code 1: Not reported
Additional Code 2: Not reported
Additional Code 3: Not reported
Additional Code 4: Not reported
Additional Code 5: Not reported

Shipment Date: 20141223
Creation Date: 6/25/2015 22:15:29
Receipt Date: 20150103
Manifest ID: 008152631FLE
Trans EPA ID: MAD039322250
Trans Name: CLEAN HARBORS ENVIRONMENTAL SERVICES INC
Trans 2 EPA ID: MOR000501973
Trans 2 Name: R&R
TSDF EPA ID: NED981723513
Trans Name: CLEAN HARBORS ENV SERVICES INC
TSDF Alt EPA ID: Not reported
TSDF Alt Name: Not reported
Waste Code Description: 612 - Household waste
RCRA Code: Not reported
Meth Code: H040 - Incineration--Thermal Destruction Other Than Use As A Fuel
Quantity Tons: 0.473
Waste Quantity: 946
Quantity Unit: P
Additional Code 1: Not reported
Additional Code 2: Not reported
Additional Code 3: Not reported
Additional Code 4: Not reported
Additional Code 5: Not reported

Shipment Date: 20141202
Creation Date: 6/24/2015 22:15:49
Receipt Date: 20141206
Manifest ID: 007806051FLE
Trans EPA ID: MAD039322250
Trans Name: CLEAN HARBORS ENVIRONMENTAL SERVICES INC
Trans 2 EPA ID: AZR000513770
Trans 2 Name: SLT
TSDF EPA ID: NED981723513
Trans Name: CLEAN HARBORS ENV SERVICES INC
TSDF Alt EPA ID: Not reported
TSDF Alt Name: Not reported
Waste Code Description: 612 - Household waste
RCRA Code: Not reported
Meth Code: H040 - Incineration--Thermal Destruction Other Than Use As A Fuel
Quantity Tons: 0.443
Waste Quantity: 886
Quantity Unit: P
Additional Code 1: Not reported
Additional Code 2: Not reported

Map ID
Direction
Distance
Elevation

MAP FINDINGS

Site

Database(s)

EDR ID Number
EPA ID Number

PERMANENT HOUSEHOLD HAZARDOUS WASTE (Continued)

S118230433

Additional Code 3: Not reported
Additional Code 4: Not reported
Additional Code 5: Not reported

Additional Info:

Year: 2013
Gen EPA ID: CAH111001253

Shipment Date: 20131211
Creation Date: 5/10/2014 22:15:07
Receipt Date: 20131216
Manifest ID: 006985680FLE
Trans EPA ID: MAD039322250
Trans Name: CLEAN HARBORS ENVIRONMENTAL SERVICES INC
Trans 2 EPA ID: AZR000508515
Trans 2 Name: SLT
TSDF EPA ID: NED981723513
Trans Name: CLEAN HARBORS ENV SERVICES INC
TSDF Alt EPA ID: Not reported
TSDF Alt Name: Not reported
Waste Code Description: 612 - Household waste
RCRA Code: Not reported
Meth Code: H040 - Incineration--Thermal Destruction Other Than Use As A Fuel
Quantity Tons: 0.42
Waste Quantity: 840
Quantity Unit: P
Additional Code 1: Not reported
Additional Code 2: Not reported
Additional Code 3: Not reported
Additional Code 4: Not reported
Additional Code 5: Not reported

Shipment Date: 20131211
Creation Date: 5/20/2014 22:14:51
Receipt Date: 20131219
Manifest ID: 006985679FLE
Trans EPA ID: MAD039322250
Trans Name: CLEAN HARBORS ENVIRONMENTAL SERVICES INC
Trans 2 EPA ID: AZR000508515
Trans 2 Name: SLT
TSDF EPA ID: UTD981552177
Trans Name: CLEAN HARBORS ARAGONITE LLC
TSDF Alt EPA ID: Not reported
TSDF Alt Name: Not reported
Waste Code Description: 612 - Household waste
RCRA Code: Not reported
Meth Code: H040 - Incineration--Thermal Destruction Other Than Use As A Fuel
Quantity Tons: 0.0095
Waste Quantity: 19
Quantity Unit: P
Additional Code 1: Not reported
Additional Code 2: Not reported
Additional Code 3: Not reported
Additional Code 4: Not reported
Additional Code 5: Not reported

Shipment Date: 20131211

Map ID
Direction
Distance
Elevation

MAP FINDINGS

Site

Database(s)

EDR ID Number
EPA ID Number

PERMANENT HOUSEHOLD HAZARDOUS WASTE (Continued)

S118230433

Creation Date: 5/20/2014 22:14:51
Receipt Date: 20131219
Manifest ID: 006985679FLE
Trans EPA ID: MAD039322250
Trans Name: CLEAN HARBORS ENVIRONMENTAL SERVICES INC
Trans 2 EPA ID: AZR000508515
Trans 2 Name: SLT
TSDF EPA ID: UTD981552177
Trans Name: CLEAN HARBORS ARAGONITE LLC
TSDF Alt EPA ID: Not reported
TSDF Alt Name: Not reported
Waste Code Description: 612 - Household waste
RCRA Code: Not reported
Meth Code: H040 - Incineration--Thermal Destruction Other Than Use As A Fuel
Quantity Tons: 0.0125
Waste Quantity: 25
Quantity Unit: P
Additional Code 1: Not reported
Additional Code 2: Not reported
Additional Code 3: Not reported
Additional Code 4: Not reported
Additional Code 5: Not reported

Shipment Date: 20131211
Creation Date: 5/20/2014 22:14:51
Receipt Date: 20131219
Manifest ID: 006985679FLE
Trans EPA ID: MAD039322250
Trans Name: CLEAN HARBORS ENVIRONMENTAL SERVICES INC
Trans 2 EPA ID: AZR000508515
Trans 2 Name: SLT
TSDF EPA ID: UTD981552177
Trans Name: CLEAN HARBORS ARAGONITE LLC
TSDF Alt EPA ID: Not reported
TSDF Alt Name: Not reported
Waste Code Description: 612 - Household waste
RCRA Code: Not reported
Meth Code: H040 - Incineration--Thermal Destruction Other Than Use As A Fuel
Quantity Tons: 0.095
Waste Quantity: 190
Quantity Unit: P
Additional Code 1: Not reported
Additional Code 2: Not reported
Additional Code 3: Not reported
Additional Code 4: Not reported
Additional Code 5: Not reported

Shipment Date: 20131211
Creation Date: 5/20/2014 22:14:51
Receipt Date: 20131219
Manifest ID: 006985679FLE
Trans EPA ID: MAD039322250
Trans Name: CLEAN HARBORS ENVIRONMENTAL SERVICES INC
Trans 2 EPA ID: AZR000508515
Trans 2 Name: SLT
TSDF EPA ID: UTD981552177
Trans Name: CLEAN HARBORS ARAGONITE LLC

Map ID
Direction
Distance
Elevation

MAP FINDINGS

Site

Database(s)

EDR ID Number
EPA ID Number

PERMANENT HOUSEHOLD HAZARDOUS WASTE (Continued)

S118230433

TSDF Alt EPA ID: Not reported
TSDF Alt Name: Not reported
Waste Code Description: 612 - Household waste
RCRA Code: Not reported
Meth Code: H040 - Incineration--Thermal Destruction Other Than Use As A Fuel
Quantity Tons: 0.1095
Waste Quantity: 219
Quantity Unit: P
Additional Code 1: Not reported
Additional Code 2: Not reported
Additional Code 3: Not reported
Additional Code 4: Not reported
Additional Code 5: Not reported

Shipment Date: 20131211
Creation Date: 5/10/2014 22:15:07
Receipt Date: 20131216
Manifest ID: 006985680FLE
Trans EPA ID: MAD039322250
Trans Name: CLEAN HARBORS ENVIRONMENTAL SERVICES INC
Trans 2 EPA ID: AZR000508515
Trans 2 Name: SLT
TSDF EPA ID: NED981723513
Trans Name: CLEAN HARBORS ENV SERVICES INC
TSDF Alt EPA ID: Not reported
TSDF Alt Name: Not reported
Waste Code Description: 612 - Household waste
RCRA Code: Not reported
Meth Code: H040 - Incineration--Thermal Destruction Other Than Use As A Fuel
Quantity Tons: 0.745
Waste Quantity: 1490
Quantity Unit: P
Additional Code 1: Not reported
Additional Code 2: Not reported
Additional Code 3: Not reported
Additional Code 4: Not reported
Additional Code 5: Not reported

Shipment Date: 20131211
Creation Date: 5/10/2014 22:15:07
Receipt Date: 20131216
Manifest ID: 006985680FLE
Trans EPA ID: MAD039322250
Trans Name: CLEAN HARBORS ENVIRONMENTAL SERVICES INC
Trans 2 EPA ID: AZR000508515
Trans 2 Name: SLT
TSDF EPA ID: NED981723513
Trans Name: CLEAN HARBORS ENV SERVICES INC
TSDF Alt EPA ID: Not reported
TSDF Alt Name: Not reported
Waste Code Description: 612 - Household waste
RCRA Code: Not reported
Meth Code: H040 - Incineration--Thermal Destruction Other Than Use As A Fuel
Quantity Tons: 0.445
Waste Quantity: 890
Quantity Unit: P
Additional Code 1: Not reported

Map ID
Direction
Distance
Elevation

MAP FINDINGS

Site

Database(s)

EDR ID Number
EPA ID Number

PERMANENT HOUSEHOLD HAZARDOUS WASTE (Continued)

S118230433

Additional Code 2: Not reported
Additional Code 3: Not reported
Additional Code 4: Not reported
Additional Code 5: Not reported

Shipment Date: 20131211
Creation Date: Not reported
Receipt Date: Not reported
Manifest ID: 006985681FLE
Trans EPA ID: MAD039322250
Trans Name: CLEAN HARBORS ENVIRONMENTAL SERVICES INC
Trans 2 EPA ID: Not reported
Trans 2 Name: Not reported
TSDf EPA ID: CAD044429835
Trans Name: CLEAN HARBORS WILMINGTON LLC
TSDf Alt EPA ID: Not reported
TSDf Alt Name: Not reported
Waste Code Description: 612 - Household waste
RCRA Code: Not reported
Meth Code: H141 - Storage, Bulking, And/Or Transfer Off Site--No Treatment/Reovery (H010-H129) Or (H131-H135)

Quantity Tons: 0.383
Waste Quantity: 766
Quantity Unit: P
Additional Code 1: Not reported
Additional Code 2: Not reported
Additional Code 3: Not reported
Additional Code 4: Not reported
Additional Code 5: Not reported

Shipment Date: 20131211
Creation Date: 5/10/2014 22:15:07
Receipt Date: 20131216
Manifest ID: 006985680FLE
Trans EPA ID: MAD039322250
Trans Name: CLEAN HARBORS ENVIRONMENTAL SERVICES INC
Trans 2 EPA ID: AZR000508515
Trans 2 Name: SLT
TSDf EPA ID: NED981723513
Trans Name: CLEAN HARBORS ENV SERVICES INC
TSDf Alt EPA ID: Not reported
TSDf Alt Name: Not reported
Waste Code Description: 612 - Household waste
RCRA Code: Not reported
Meth Code: H040 - Incineration--Thermal Destruction Other Than Use As A Fuel
Quantity Tons: 0.269
Waste Quantity: 538
Quantity Unit: P
Additional Code 1: Not reported
Additional Code 2: Not reported
Additional Code 3: Not reported
Additional Code 4: Not reported
Additional Code 5: Not reported

Shipment Date: 20131211
Creation Date: 4/7/2014 22:15:09
Receipt Date: 20131216

Map ID
Direction
Distance
Elevation

MAP FINDINGS

Site

Database(s)

EDR ID Number
EPA ID Number

PERMANENT HOUSEHOLD HAZARDOUS WASTE (Continued)

S118230433

Manifest ID: 006985681FLE
Trans EPA ID: MAD039322250
Trans Name: CLEAN HARBORS ENVIRONMENTAL SERVICES INC
Trans 2 EPA ID: Not reported
Trans 2 Name: Not reported
TSDF EPA ID: CAD044429835
Trans Name: CLEAN HARBORS WILMINGTON LLC
TSDF Alt EPA ID: Not reported
TSDF Alt Name: Not reported
Waste Code Description: 612 - Household waste
RCRA Code: Not reported
Meth Code: H141 - Storage, Bulking, And/Or Transfer Off Site--No Treatment/Reovery (H010-H129) Or (H131-H135)

Quantity Tons: 0.603
Waste Quantity: 1206
Quantity Unit: P
Additional Code 1: Not reported
Additional Code 2: Not reported
Additional Code 3: Not reported
Additional Code 4: Not reported
Additional Code 5: Not reported

Additional Info:

Year: 2009
Gen EPA ID: CAH111001253

Shipment Date: 20091217
Creation Date: Not reported
Receipt Date: Not reported
Manifest ID: 001987143JJK
Trans EPA ID: MAD039322250
Trans Name: CLEAN HARBORS ENVIRONMENTAL SERVICES INC
Trans 2 EPA ID: Not reported
Trans 2 Name: Not reported
TSDF EPA ID: CAD044429835
Trans Name: CLEAN HARBORS WILMINGTON LLC
TSDF Alt EPA ID: Not reported
TSDF Alt Name: Not reported
Waste Code Description: 612 - Household waste
RCRA Code: Not reported
Meth Code: H141 - Storage, Bulking, And/Or Transfer Off Site--No Treatment/Reovery (H010-H129) Or (H131-H135)

Quantity Tons: 0.125
Waste Quantity: 250
Quantity Unit: P
Additional Code 1: Not reported
Additional Code 2: Not reported
Additional Code 3: Not reported
Additional Code 4: Not reported
Additional Code 5: Not reported

Shipment Date: 20091217
Creation Date: 7/20/2010 18:30:24
Receipt Date: 20100112
Manifest ID: 001987141JJK
Trans EPA ID: MAD039322250
Trans Name: CLEAN HARBORS ENVIRONMENTAL SERVICES INC

Map ID
Direction
Distance
Elevation

MAP FINDINGS

Site

Database(s)

EDR ID Number
EPA ID Number

PERMANENT HOUSEHOLD HAZARDOUS WASTE (Continued)

S118230433

Trans 2 EPA ID: MAD039322250
Trans 2 Name: CLEAN HARBORS ENV SVCS
TSDf EPA ID: TXD055141378
Trans Name: CLEAN HARBORS DEER PARK LP
TSDf Alt EPA ID: Not reported
TSDf Alt Name: Not reported
Waste Code Description: 612 - Household waste
RCRA Code: Not reported
Meth Code: H040 - Incineration--Thermal Destruction Other Than Use As A Fuel
Quantity Tons: 0.2175
Waste Quantity: 435
Quantity Unit: P
Additional Code 1: Not reported
Additional Code 2: Not reported
Additional Code 3: Not reported
Additional Code 4: Not reported
Additional Code 5: Not reported

Shipment Date: 20091217
Creation Date: Not reported
Receipt Date: Not reported
Manifest ID: 001987141JJK
Trans EPA ID: MAD039322250
Trans Name: CLEAN HARBORS ENVIRONMENTAL SERVICES INC
Trans 2 EPA ID: MAD039322250
Trans 2 Name: CLEAN HARBORS ENV SVCS
TSDf EPA ID: TXD055141378
Trans Name: CLEAN HARBORS DEER PARK LP
TSDf Alt EPA ID: Not reported
TSDf Alt Name: Not reported
Waste Code Description: 612 - Household waste
RCRA Code: Not reported
Meth Code: H040 - Incineration--Thermal Destruction Other Than Use As A Fuel
Quantity Tons: 0.111
Waste Quantity: 222
Quantity Unit: P
Additional Code 1: Not reported
Additional Code 2: Not reported
Additional Code 3: Not reported
Additional Code 4: Not reported
Additional Code 5: Not reported

Shipment Date: 20091217
Creation Date: Not reported
Receipt Date: Not reported
Manifest ID: 001987141JJK
Trans EPA ID: MAD039322250
Trans Name: CLEAN HARBORS ENVIRONMENTAL SERVICES INC
Trans 2 EPA ID: MAD039322250
Trans 2 Name: CLEAN HARBORS ENV SVCS
TSDf EPA ID: TXD055141378
Trans Name: CLEAN HARBORS DEER PARK LP
TSDf Alt EPA ID: Not reported
TSDf Alt Name: Not reported
Waste Code Description: 612 - Household waste
RCRA Code: Not reported
Meth Code: H040 - Incineration--Thermal Destruction Other Than Use As A Fuel

Map ID
Direction
Distance
Elevation

MAP FINDINGS

Site

Database(s)

EDR ID Number
EPA ID Number

PERMANENT HOUSEHOLD HAZARDOUS WASTE (Continued)

S118230433

Quantity Tons: 0.112
Waste Quantity: 224
Quantity Unit: P
Additional Code 1: Not reported
Additional Code 2: Not reported
Additional Code 3: Not reported
Additional Code 4: Not reported
Additional Code 5: Not reported

Shipment Date: 20091217
Creation Date: 3/5/2010 18:31:15
Receipt Date: 20091222
Manifest ID: 001987143JJK
Trans EPA ID: MAD039322250
Trans Name: CLEAN HARBORS ENVIRONMENTAL SERVICES INC
Trans 2 EPA ID: Not reported
Trans 2 Name: Not reported
TSDf EPA ID: CAD044429835
Trans Name: CLEAN HARBORS WILMINGTON LLC
TSDf Alt EPA ID: Not reported
TSDf Alt Name: Not reported
Waste Code Description: 612 - Household waste
RCRA Code: Not reported
Meth Code: H141 - Storage, Bulking, And/Or Transfer Off Site--No Treatment/Reovery (H010-H129) Or (H131-H135)

Quantity Tons: 0.308
Waste Quantity: 616
Quantity Unit: P
Additional Code 1: Not reported
Additional Code 2: Not reported
Additional Code 3: Not reported
Additional Code 4: Not reported
Additional Code 5: Not reported

Shipment Date: 20091217
Creation Date: 3/5/2010 18:31:15
Receipt Date: 20091222
Manifest ID: 001987143JJK
Trans EPA ID: MAD039322250
Trans Name: CLEAN HARBORS ENVIRONMENTAL SERVICES INC
Trans 2 EPA ID: Not reported
Trans 2 Name: Not reported
TSDf EPA ID: CAD044429835
Trans Name: CLEAN HARBORS WILMINGTON LLC
TSDf Alt EPA ID: Not reported
TSDf Alt Name: Not reported
Waste Code Description: 612 - Household waste
RCRA Code: Not reported
Meth Code: H141 - Storage, Bulking, And/Or Transfer Off Site--No Treatment/Reovery (H010-H129) Or (H131-H135)

Quantity Tons: 0.134
Waste Quantity: 268
Quantity Unit: P
Additional Code 1: Not reported
Additional Code 2: Not reported
Additional Code 3: Not reported
Additional Code 4: Not reported

Map ID
Direction
Distance
Elevation

MAP FINDINGS

Site

Database(s)

EDR ID Number
EPA ID Number

PERMANENT HOUSEHOLD HAZARDOUS WASTE (Continued)

S118230433

Additional Code 5: Not reported

Shipment Date: 20091217
Creation Date: 3/5/2010 18:31:15
Receipt Date: 20091222
Manifest ID: 001987143JJK
Trans EPA ID: MAD039322250
Trans Name: CLEAN HARBORS ENVIRONMENTAL SERVICES INC
Trans 2 EPA ID: Not reported
Trans 2 Name: Not reported
TSDf EPA ID: CAD044429835
Trans Name: CLEAN HARBORS WILMINGTON LLC
TSDf Alt EPA ID: Not reported
TSDf Alt Name: Not reported
Waste Code Description: 612 - Household waste
RCRA Code: Not reported
Meth Code: H141 - Storage, Bulking, And/Or Transfer Off Site--No Treatment/Reovery (H010-H129) Or (H131-H135)

Quantity Tons: 1.7055
Waste Quantity: 3411
Quantity Unit: P

Additional Code 1: Not reported
Additional Code 2: Not reported
Additional Code 3: Not reported
Additional Code 4: Not reported
Additional Code 5: Not reported

Shipment Date: 20091217
Creation Date: Not reported
Receipt Date: Not reported
Manifest ID: 001987143JJK
Trans EPA ID: MAD039322250
Trans Name: CLEAN HARBORS ENVIRONMENTAL SERVICES INC
Trans 2 EPA ID: Not reported
Trans 2 Name: Not reported
TSDf EPA ID: CAD044429835
Trans Name: CLEAN HARBORS WILMINGTON LLC
TSDf Alt EPA ID: Not reported
TSDf Alt Name: Not reported
Waste Code Description: 612 - Household waste
RCRA Code: Not reported
Meth Code: H141 - Storage, Bulking, And/Or Transfer Off Site--No Treatment/Reovery (H010-H129) Or (H131-H135)

Quantity Tons: 0.0625
Waste Quantity: 125
Quantity Unit: P

Additional Code 1: Not reported
Additional Code 2: Not reported
Additional Code 3: Not reported
Additional Code 4: Not reported
Additional Code 5: Not reported

Shipment Date: 20091217
Creation Date: 7/20/2010 18:30:24
Receipt Date: 20100112
Manifest ID: 001987141JJK
Trans EPA ID: MAD039322250

Map ID
Direction
Distance
Elevation

MAP FINDINGS

Site

Database(s)

EDR ID Number
EPA ID Number

PERMANENT HOUSEHOLD HAZARDOUS WASTE (Continued)

S118230433

Trans Name: CLEAN HARBORS ENVIRONMENTAL SERVICES INC
Trans 2 EPA ID: MAD039322250
Trans 2 Name: CLEAN HARBORS ENV SVCS
TSDf EPA ID: TXD055141378
Trans Name: CLEAN HARBORS DEER PARK LP
TSDf Alt EPA ID: Not reported
TSDf Alt Name: Not reported
Waste Code Description: 612 - Household waste
RCRA Code: Not reported
Meth Code: H040 - Incineration--Thermal Destruction Other Than Use As A Fuel
Quantity Tons: 2.1415
Waste Quantity: 4283
Quantity Unit: P
Additional Code 1: Not reported
Additional Code 2: Not reported
Additional Code 3: Not reported
Additional Code 4: Not reported
Additional Code 5: Not reported

Shipment Date: 20091217
Creation Date: 3/5/2010 18:31:15
Receipt Date: 20091222
Manifest ID: 001987143JJK
Trans EPA ID: MAD039322250
Trans Name: CLEAN HARBORS ENVIRONMENTAL SERVICES INC
Trans 2 EPA ID: Not reported
Trans 2 Name: Not reported
TSDf EPA ID: CAD044429835
Trans Name: CLEAN HARBORS WILMINGTON LLC
TSDf Alt EPA ID: Not reported
TSDf Alt Name: Not reported
Waste Code Description: 612 - Household waste
RCRA Code: Not reported
Meth Code: H141 - Storage, Bulking, And/Or Transfer Off Site--No Treatment/Reovery (H010-H129) Or (H131-H135)
Quantity Tons: 0.5575
Waste Quantity: 1115
Quantity Unit: P
Additional Code 1: Not reported
Additional Code 2: Not reported
Additional Code 3: Not reported
Additional Code 4: Not reported
Additional Code 5: Not reported

Additional Info:
Year: 2010
Gen EPA ID: CAH111001253

Shipment Date: 20101229
Creation Date: 6/24/2011 18:30:12
Receipt Date: 20110124
Manifest ID: 004484265FLE
Trans EPA ID: MAD039322250
Trans Name: CLEAN HARBORS ENVIRONMENTAL SERVICES INC
Trans 2 EPA ID: MAD039322250
Trans 2 Name: CLEAN HARBORS ENV SVCS
TSDf EPA ID: UTD981552177

Map ID
Direction
Distance
Elevation

MAP FINDINGS

Site

Database(s)

EDR ID Number
EPA ID Number

PERMANENT HOUSEHOLD HAZARDOUS WASTE (Continued)

S118230433

Trans Name: CLEAN HARBORS ARAGONITE LLC
TSDf Alt EPA ID: Not reported
TSDf Alt Name: Not reported
Waste Code Description: 612 - Household waste
RCRA Code: Not reported
Meth Code: H040 - Incineration--Thermal Destruction Other Than Use As A Fuel
Quantity Tons: 0.139
Waste Quantity: 278
Quantity Unit: P
Additional Code 1: Not reported
Additional Code 2: Not reported
Additional Code 3: Not reported
Additional Code 4: Not reported
Additional Code 5: Not reported

Shipment Date: 20101229
Creation Date: 6/24/2011 18:30:12
Receipt Date: 20110124
Manifest ID: 000087798MWI
Trans EPA ID: MAD039322250
Trans Name: CLEAN HARBORS ENVIRONMENTAL SERVICES INC
Trans 2 EPA ID: MAD039322250
Trans 2 Name: CLEAN HARBORS ENV SVCS
TSDf EPA ID: UTD981552177
Trans Name: CLEAN HARBORS ARAGONITE LLC
TSDf Alt EPA ID: Not reported
TSDf Alt Name: Not reported
Waste Code Description: 612 - Household waste
RCRA Code: Not reported
Meth Code: H040 - Incineration--Thermal Destruction Other Than Use As A Fuel
Quantity Tons: 0.296
Waste Quantity: 592
Quantity Unit: P
Additional Code 1: Not reported
Additional Code 2: Not reported
Additional Code 3: Not reported
Additional Code 4: Not reported
Additional Code 5: Not reported

Shipment Date: 20101229
Creation Date: Not reported
Receipt Date: Not reported
Manifest ID: 000087798MWI
Trans EPA ID: MAD039322250
Trans Name: CLEAN HARBORS ENVIRONMENTAL SERVICES INC
Trans 2 EPA ID: MAD039322250
Trans 2 Name: CLEAN HARBORS ENV SVCS
TSDf EPA ID: UTD981552177
Trans Name: CLEAN HARBORS ARAGONITE LLC
TSDf Alt EPA ID: Not reported
TSDf Alt Name: Not reported
Waste Code Description: 612 - Household waste
RCRA Code: Not reported
Meth Code: H040 - Incineration--Thermal Destruction Other Than Use As A Fuel
Quantity Tons: 0.318
Waste Quantity: 636
Quantity Unit: P

Map ID
Direction
Distance
Elevation

MAP FINDINGS

Site

Database(s)

EDR ID Number
EPA ID Number

PERMANENT HOUSEHOLD HAZARDOUS WASTE (Continued)

S118230433

Additional Code 1:	Not reported
Additional Code 2:	Not reported
Additional Code 3:	Not reported
Additional Code 4:	Not reported
Additional Code 5:	Not reported
Shipment Date:	20101229
Creation Date:	6/24/2011 18:30:12
Receipt Date:	20110124
Manifest ID:	000087798MWI
Trans EPA ID:	MAD039322250
Trans Name:	CLEAN HARBORS ENVIRONMENTAL SERVICES INC
Trans 2 EPA ID:	MAD039322250
Trans 2 Name:	CLEAN HARBORS ENV SVCS
TSDF EPA ID:	UTD981552177
Trans Name:	CLEAN HARBORS ARAGONITE LLC
TSDF Alt EPA ID:	Not reported
TSDF Alt Name:	Not reported
Waste Code Description:	612 - Household waste
RCRA Code:	Not reported
Meth Code:	H040 - Incineration--Thermal Destruction Other Than Use As A Fuel
Quantity Tons:	0.305
Waste Quantity:	610
Quantity Unit:	P
Additional Code 1:	Not reported
Additional Code 2:	Not reported
Additional Code 3:	Not reported
Additional Code 4:	Not reported
Additional Code 5:	Not reported
Shipment Date:	20101229
Creation Date:	Not reported
Receipt Date:	Not reported
Manifest ID:	000087798MWI
Trans EPA ID:	MAD039322250
Trans Name:	CLEAN HARBORS ENVIRONMENTAL SERVICES INC
Trans 2 EPA ID:	MAD039322250
Trans 2 Name:	CLEAN HARBORS ENV SVCS
TSDF EPA ID:	UTD981552177
Trans Name:	CLEAN HARBORS ARAGONITE LLC
TSDF Alt EPA ID:	Not reported
TSDF Alt Name:	Not reported
Waste Code Description:	612 - Household waste
RCRA Code:	Not reported
Meth Code:	H040 - Incineration--Thermal Destruction Other Than Use As A Fuel
Quantity Tons:	0.028
Waste Quantity:	56
Quantity Unit:	P
Additional Code 1:	Not reported
Additional Code 2:	Not reported
Additional Code 3:	Not reported
Additional Code 4:	Not reported
Additional Code 5:	Not reported
Shipment Date:	20101229
Creation Date:	6/24/2011 18:30:12
Receipt Date:	20110124

Map ID
Direction
Distance
Elevation

MAP FINDINGS

Site

Database(s)

EDR ID Number
EPA ID Number

PERMANENT HOUSEHOLD HAZARDOUS WASTE (Continued)

S118230433

Manifest ID: 000087799MWI
Trans EPA ID: MAD039322250
Trans Name: CLEAN HARBORS ENVIRONMENTAL SERVICES INC
Trans 2 EPA ID: MAD039322250
Trans 2 Name: CLEAN HARBORS ENV SVCS
TSDf EPA ID: UTD981552177
Trans Name: CLEAN HARBORS ARAGONITE LLC
TSDf Alt EPA ID: Not reported
TSDf Alt Name: Not reported
Waste Code Description: 612 - Household waste
RCRA Code: Not reported
Meth Code: H040 - Incineration--Thermal Destruction Other Than Use As A Fuel
Quantity Tons: 1.604
Waste Quantity: 3208
Quantity Unit: P
Additional Code 1: Not reported
Additional Code 2: Not reported
Additional Code 3: Not reported
Additional Code 4: Not reported
Additional Code 5: Not reported

Shipment Date: 20101229
Creation Date: 6/24/2011 18:30:12
Receipt Date: 20110124
Manifest ID: 000087798MWI
Trans EPA ID: MAD039322250
Trans Name: CLEAN HARBORS ENVIRONMENTAL SERVICES INC
Trans 2 EPA ID: MAD039322250
Trans 2 Name: CLEAN HARBORS ENV SVCS
TSDf EPA ID: UTD981552177
Trans Name: CLEAN HARBORS ARAGONITE LLC
TSDf Alt EPA ID: Not reported
TSDf Alt Name: Not reported
Waste Code Description: 612 - Household waste
RCRA Code: Not reported
Meth Code: H040 - Incineration--Thermal Destruction Other Than Use As A Fuel
Quantity Tons: 0.005
Waste Quantity: 10
Quantity Unit: P
Additional Code 1: Not reported
Additional Code 2: Not reported
Additional Code 3: Not reported
Additional Code 4: Not reported
Additional Code 5: Not reported

Shipment Date: 20101229
Creation Date: 6/24/2011 18:30:12
Receipt Date: 20110124
Manifest ID: 000087798MWI
Trans EPA ID: MAD039322250
Trans Name: CLEAN HARBORS ENVIRONMENTAL SERVICES INC
Trans 2 EPA ID: MAD039322250
Trans 2 Name: CLEAN HARBORS ENV SVCS
TSDf EPA ID: UTD981552177
Trans Name: CLEAN HARBORS ARAGONITE LLC
TSDf Alt EPA ID: Not reported
TSDf Alt Name: Not reported

Map ID
Direction
Distance
Elevation

MAP FINDINGS

Site

Database(s)

EDR ID Number
EPA ID Number

PERMANENT HOUSEHOLD HAZARDOUS WASTE (Continued)

S118230433

Waste Code Description: 612 - Household waste
RCRA Code: Not reported
Meth Code: H141 - Storage, Bulking, And/Or Transfer Off Site--No Treatment/Reovery (H010-H129) Or (H131-H135)
Quantity Tons: 1.885
Waste Quantity: 3770
Quantity Unit: P
Additional Code 1: Not reported
Additional Code 2: Not reported
Additional Code 3: Not reported
Additional Code 4: Not reported
Additional Code 5: Not reported

Shipment Date: 20101229
Creation Date: Not reported
Receipt Date: Not reported
Manifest ID: 000087798MWI
Trans EPA ID: MAD039322250
Trans Name: CLEAN HARBORS ENVIRONMENTAL SERVICES INC
Trans 2 EPA ID: MAD039322250
Trans 2 Name: CLEAN HARBORS ENV SVCS
TSDf EPA ID: UTD981552177
Trans Name: CLEAN HARBORS ARAGONITE LLC
TSDf Alt EPA ID: Not reported
TSDf Alt Name: Not reported
Waste Code Description: 612 - Household waste
RCRA Code: Not reported
Meth Code: H040 - Incineration--Thermal Destruction Other Than Use As A Fuel
Quantity Tons: 0.095
Waste Quantity: 190
Quantity Unit: P
Additional Code 1: Not reported
Additional Code 2: Not reported
Additional Code 3: Not reported
Additional Code 4: Not reported
Additional Code 5: Not reported

Shipment Date: 20101229
Creation Date: Not reported
Receipt Date: Not reported
Manifest ID: 000087798MWI
Trans EPA ID: MAD039322250
Trans Name: CLEAN HARBORS ENVIRONMENTAL SERVICES INC
Trans 2 EPA ID: MAD039322250
Trans 2 Name: CLEAN HARBORS ENV SVCS
TSDf EPA ID: UTD981552177
Trans Name: CLEAN HARBORS ARAGONITE LLC
TSDf Alt EPA ID: Not reported
TSDf Alt Name: Not reported
Waste Code Description: 612 - Household waste
RCRA Code: Not reported
Meth Code: H040 - Incineration--Thermal Destruction Other Than Use As A Fuel
Quantity Tons: 0.1185
Waste Quantity: 237
Quantity Unit: P
Additional Code 1: Not reported
Additional Code 2: Not reported

Map ID
Direction
Distance
Elevation

MAP FINDINGS

Site

Database(s)

EDR ID Number
EPA ID Number

PERMANENT HOUSEHOLD HAZARDOUS WASTE (Continued)

S118230433

Additional Code 3: Not reported
Additional Code 4: Not reported
Additional Code 5: Not reported

Additional Info:

Year: 2015
Gen EPA ID: CAH111001253

Shipment Date: 20151223
Creation Date: 9/21/2016 18:30:44
Receipt Date: 20151230
Manifest ID: 009038770FLE
Trans EPA ID: AZR000513770
Trans Name: SLT
Trans 2 EPA ID: MAD039322250
Trans 2 Name: CLEAN HARBORS ENV SERVICES INC
TSDf EPA ID: ARD069748192
Trans Name: CLEAN HARBORS EL DORADO
TSDf Alt EPA ID: Not reported
TSDf Alt Name: Not reported
Waste Code Description: 612 - Household waste
RCRA Code: Not reported
Meth Code: H040 - Incineration--Thermal Destruction Other Than Use As A Fuel
Quantity Tons: 0.021
Waste Quantity: 42
Quantity Unit: P
Additional Code 1: Not reported
Additional Code 2: Not reported
Additional Code 3: Not reported
Additional Code 4: Not reported
Additional Code 5: Not reported

Shipment Date: 20151209
Creation Date: 3/3/2016 22:15:11
Receipt Date: 20151211
Manifest ID: 012416087JJK
Trans EPA ID: CAD028277036
Trans Name: ASBURY ENVIRONMENTAL SERVICES
Trans 2 EPA ID: Not reported
Trans 2 Name: Not reported
TSDf EPA ID: CAT080025711
Trans Name: ADVANCED ENVIRONMENTAL INC
TSDf Alt EPA ID: Not reported
TSDf Alt Name: Not reported
Waste Code Description: 221 - Waste oil and mixed oil
RCRA Code: Not reported
Meth Code: H141 - Storage, Bulking, And/Or Transfer Off Site--No Treatment/Recovery (H010-H129) Or (H131-H135)
Quantity Tons: 1.9
Waste Quantity: 500
Quantity Unit: G
Additional Code 1: Not reported
Additional Code 2: Not reported
Additional Code 3: Not reported
Additional Code 4: Not reported
Additional Code 5: Not reported

Map ID
Direction
Distance
Elevation

MAP FINDINGS

Site

Database(s)

EDR ID Number
EPA ID Number

PERMANENT HOUSEHOLD HAZARDOUS WASTE (Continued)

S118230433

Shipment Date: 20151209
Creation Date: 3/3/2016 22:15:11
Receipt Date: 20151211
Manifest ID: 012416092JJK
Trans EPA ID: CAD028277036
Trans Name: ASBURY ENVIRONMENTAL SERVICES
Trans 2 EPA ID: Not reported
Trans 2 Name: Not reported
TSDf EPA ID: CAT080025711
Trans Name: ADVANCED ENVIRONMENTAL INC
TSDf Alt EPA ID: Not reported
TSDf Alt Name: Not reported
Waste Code Description: 134 - Aqueous solution with <10% total organic residues
RCRA Code: Not reported
Meth Code: H141 - Storage, Bulking, And/Or Transfer Off Site--No Treatment/Reovery (H010-H129) Or (H131-H135)

Quantity Tons: 0.63
Waste Quantity: 150
Quantity Unit: G
Additional Code 1: Not reported
Additional Code 2: Not reported
Additional Code 3: Not reported
Additional Code 4: Not reported
Additional Code 5: Not reported

Shipment Date: 20151201
Creation Date: 6/30/2016 18:31:00
Receipt Date: 20151205
Manifest ID: 006109474FLE
Trans EPA ID: MAD039322250
Trans Name: CLEAN HARBORS ENVIRONMENTAL SERVICE INC
Trans 2 EPA ID: MOR000501973
Trans 2 Name: R&R TRUCKING INC
TSDf EPA ID: NED981723513
Trans Name: CLEAN HARBORS ENVIRONMENTAL SERVICE INC
TSDf Alt EPA ID: Not reported
TSDf Alt Name: Not reported
Waste Code Description: 612 - Household waste
RCRA Code: Not reported
Meth Code: H040 - Incineration--Thermal Destruction Other Than Use As A Fuel
Quantity Tons: 0.083
Waste Quantity: 166
Quantity Unit: P
Additional Code 1: Not reported
Additional Code 2: Not reported
Additional Code 3: Not reported
Additional Code 4: Not reported
Additional Code 5: Not reported

Shipment Date: 20151201
Creation Date: 3/22/2016 22:15:44
Receipt Date: 20151204
Manifest ID: 006109475FLE
Trans EPA ID: MAD039322250
Trans Name: CLEAN HARBORS ENVIRONMENTAL SERVICE INC
Trans 2 EPA ID: Not reported
Trans 2 Name: Not reported

Map ID
Direction
Distance
Elevation

MAP FINDINGS

Site

Database(s)

EDR ID Number
EPA ID Number

PERMANENT HOUSEHOLD HAZARDOUS WASTE (Continued)

S118230433

TSDF EPA ID: CAD044429835
Trans Name: CLEAN HARBORS WILMINGTON LLC
TSDF Alt EPA ID: Not reported
TSDF Alt Name: Not reported
Waste Code Description: 612 - Household waste
RCRA Code: Not reported
Meth Code: H141 - Storage, Bulking, And/Or Transfer Off Site--No Treatment/Reovery (H010-H129) Or (H131-H135)
Quantity Tons: 0.2285
Waste Quantity: 457
Quantity Unit: P
Additional Code 1: Not reported
Additional Code 2: Not reported
Additional Code 3: Not reported
Additional Code 4: Not reported
Additional Code 5: Not reported

Shipment Date: 20151201
Creation Date: 6/30/2016 18:31:00
Receipt Date: 20151205
Manifest ID: 006109474FLE
Trans EPA ID: MAD039322250
Trans Name: CLEAN HARBORS ENVIRONMENTAL SERVICE INC
Trans 2 EPA ID: MOR000501973
Trans 2 Name: R&R TRUCKING INC
TSDF EPA ID: NED981723513
Trans Name: CLEAN HARBORS ENVIRONMENTAL SERVICE INC
TSDF Alt EPA ID: Not reported
TSDF Alt Name: Not reported
Waste Code Description: 612 - Household waste
RCRA Code: Not reported
Meth Code: H040 - Incineration--Thermal Destruction Other Than Use As A Fuel
Quantity Tons: 0.319
Waste Quantity: 638
Quantity Unit: P
Additional Code 1: Not reported
Additional Code 2: Not reported
Additional Code 3: Not reported
Additional Code 4: Not reported
Additional Code 5: Not reported

Shipment Date: 20151201
Creation Date: 6/30/2016 18:31:00
Receipt Date: 20151205
Manifest ID: 006109474FLE
Trans EPA ID: MAD039322250
Trans Name: CLEAN HARBORS ENVIRONMENTAL SERVICE INC
Trans 2 EPA ID: MOR000501973
Trans 2 Name: R&R TRUCKING INC
TSDF EPA ID: NED981723513
Trans Name: CLEAN HARBORS ENVIRONMENTAL SERVICE INC
TSDF Alt EPA ID: Not reported
TSDF Alt Name: Not reported
Waste Code Description: 612 - Household waste
RCRA Code: Not reported
Meth Code: H040 - Incineration--Thermal Destruction Other Than Use As A Fuel
Quantity Tons: 0.444

Map ID
Direction
Distance
Elevation

MAP FINDINGS

Site

Database(s)

EDR ID Number
EPA ID Number

PERMANENT HOUSEHOLD HAZARDOUS WASTE (Continued)

S118230433

Waste Quantity: 888
Quantity Unit: P
Additional Code 1: Not reported
Additional Code 2: Not reported
Additional Code 3: Not reported
Additional Code 4: Not reported
Additional Code 5: Not reported

Shipment Date: 20151201
Creation Date: 6/30/2016 18:31:00
Receipt Date: 20151205
Manifest ID: 006109474FLE
Trans EPA ID: MAD039322250
Trans Name: CLEAN HARBORS ENVIRONMENTAL SERVICE INC
Trans 2 EPA ID: MOR000501973
Trans 2 Name: R&R TRUCKING INC
TSDf EPA ID: NED981723513
Trans Name: CLEAN HARBORS ENVIRONMENTAL SERVICE INC
TSDf Alt EPA ID: Not reported
TSDf Alt Name: Not reported
Waste Code Description: 612 - Household waste
RCRA Code: Not reported
Meth Code: H040 - Incineration--Thermal Destruction Other Than Use As A Fuel
Quantity Tons: 0.4295
Waste Quantity: 859
Quantity Unit: P
Additional Code 1: Not reported
Additional Code 2: Not reported
Additional Code 3: Not reported
Additional Code 4: Not reported
Additional Code 5: Not reported

Shipment Date: 20151201
Creation Date: 9/30/2016 18:31:31
Receipt Date: 20151218
Manifest ID: 006109473FLE
Trans EPA ID: MAD039322250
Trans Name: CLEAN HARBORS ENVIRONMENTAL SERVICE INC
Trans 2 EPA ID: CAR000187922
Trans 2 Name: RUST & SONS TRUCKING INC
TSDf EPA ID: UTD981552177
Trans Name: CLEAN HARBORS ARAGONITE LLC
TSDf Alt EPA ID: Not reported
TSDf Alt Name: Not reported
Waste Code Description: - Not reported
RCRA Code: Not reported
Meth Code: H040 - Incineration--Thermal Destruction Other Than Use As A Fuel
Quantity Tons: Not reported
Waste Quantity: Not reported
Quantity Unit: Not reported
Additional Code 1: Not reported
Additional Code 2: Not reported
Additional Code 3: Not reported
Additional Code 4: Not reported
Additional Code 5: Not reported

Shipment Date: 20151201

Map ID
Direction
Distance
Elevation

MAP FINDINGS

Site

Database(s)

EDR ID Number
EPA ID Number

PERMANENT HOUSEHOLD HAZARDOUS WASTE (Continued)

S118230433

Creation Date: 9/30/2016 18:31:31
Receipt Date: 20151218
Manifest ID: 006109473FLE
Trans EPA ID: MAD039322250
Trans Name: CLEAN HARBORS ENVIRONMENTAL SERVICE INC
Trans 2 EPA ID: CAR000187922
Trans 2 Name: RUST & SONS TRUCKING INC
TSDf EPA ID: UTD981552177
Trans Name: CLEAN HARBORS ARAGONITE LLC
TSDf Alt EPA ID: Not reported
TSDf Alt Name: Not reported
Waste Code Description: 612 - Household waste
RCRA Code: Not reported
Meth Code: H040 - Incineration--Thermal Destruction Other Than Use As A Fuel
Quantity Tons: 0.0105
Waste Quantity: 21
Quantity Unit: P
Additional Code 1: Not reported
Additional Code 2: Not reported
Additional Code 3: Not reported
Additional Code 4: Not reported
Additional Code 5: Not reported

Additional Info:

Year: 2012
Gen EPA ID: CAH111001253

Shipment Date: 20121212
Creation Date: Not reported
Receipt Date: Not reported
Manifest ID: 005639438FLE
Trans EPA ID: MAD039322250
Trans Name: CLEAN HARBORS ENVIRONMENTAL SERVICES INC
Trans 2 EPA ID: AZR000508515
Trans 2 Name: SLT EXPRESS WAY
TSDf EPA ID: UTD981552177
Trans Name: CLEAN HARBORS ARAGONITE LLC
TSDf Alt EPA ID: Not reported
TSDf Alt Name: Not reported
Waste Code Description: 612 - Household waste
RCRA Code: Not reported
Meth Code: H040 - Incineration--Thermal Destruction Other Than Use As A Fuel
Quantity Tons: 0.1085
Waste Quantity: 217
Quantity Unit: P
Additional Code 1: Not reported
Additional Code 2: Not reported
Additional Code 3: Not reported
Additional Code 4: Not reported
Additional Code 5: Not reported

Shipment Date: 20121212
Creation Date: 5/3/2013 22:15:23
Receipt Date: 20121218
Manifest ID: 005639438FLE
Trans EPA ID: MAD039322250
Trans Name: CLEAN HARBORS ENVIRONMENTAL SERVICES INC

Map ID
Direction
Distance
Elevation

MAP FINDINGS

Site

Database(s)

EDR ID Number
EPA ID Number

PERMANENT HOUSEHOLD HAZARDOUS WASTE (Continued)

S118230433

Trans 2 EPA ID: AZR000508515
Trans 2 Name: SLT EXPRESS WAY
TSDf EPA ID: UTD981552177
Trans Name: CLEAN HARBORS ARAGONITE LLC
TSDf Alt EPA ID: Not reported
TSDf Alt Name: Not reported
Waste Code Description: 612 - Household waste
RCRA Code: Not reported
Meth Code: H040 - Incineration--Thermal Destruction Other Than Use As A Fuel
Quantity Tons: 0.0035
Waste Quantity: 7
Quantity Unit: P
Additional Code 1: Not reported
Additional Code 2: Not reported
Additional Code 3: Not reported
Additional Code 4: Not reported
Additional Code 5: Not reported

Shipment Date: 20121212
Creation Date: 5/3/2013 22:15:23
Receipt Date: 20121218
Manifest ID: 005639438FLE
Trans EPA ID: MAD039322250
Trans Name: CLEAN HARBORS ENVIRONMENTAL SERVICES INC
Trans 2 EPA ID: AZR000508515
Trans 2 Name: SLT EXPRESS WAY
TSDf EPA ID: UTD981552177
Trans Name: CLEAN HARBORS ARAGONITE LLC
TSDf Alt EPA ID: Not reported
TSDf Alt Name: Not reported
Waste Code Description: 612 - Household waste
RCRA Code: Not reported
Meth Code: H040 - Incineration--Thermal Destruction Other Than Use As A Fuel
Quantity Tons: 0.7185
Waste Quantity: 1437
Quantity Unit: P
Additional Code 1: Not reported
Additional Code 2: Not reported
Additional Code 3: Not reported
Additional Code 4: Not reported
Additional Code 5: Not reported

Shipment Date: 20121212
Creation Date: 5/3/2013 22:15:23
Receipt Date: 20121218
Manifest ID: 005639438FLE
Trans EPA ID: MAD039322250
Trans Name: CLEAN HARBORS ENVIRONMENTAL SERVICES INC
Trans 2 EPA ID: AZR000508515
Trans 2 Name: SLT EXPRESS WAY
TSDf EPA ID: UTD981552177
Trans Name: CLEAN HARBORS ARAGONITE LLC
TSDf Alt EPA ID: Not reported
TSDf Alt Name: Not reported
Waste Code Description: 612 - Household waste
RCRA Code: Not reported
Meth Code: H040 - Incineration--Thermal Destruction Other Than Use As A Fuel

Map ID
Direction
Distance
Elevation

MAP FINDINGS

Site

Database(s)

EDR ID Number
EPA ID Number

PERMANENT HOUSEHOLD HAZARDOUS WASTE (Continued)

S118230433

Quantity Tons: 0.0335
Waste Quantity: 67
Quantity Unit: P
Additional Code 1: Not reported
Additional Code 2: Not reported
Additional Code 3: Not reported
Additional Code 4: Not reported
Additional Code 5: Not reported

Shipment Date: 20121212
Creation Date: 5/3/2013 22:15:23
Receipt Date: 20121218
Manifest ID: 005639439FLE
Trans EPA ID: MAD039322250
Trans Name: CLEAN HARBORS ENVIRONMENTAL SERVICES INC
Trans 2 EPA ID: AZR000508515
Trans 2 Name: SLT EXPRESS WAY
TSDf EPA ID: UTD981552177
Trans Name: CLEAN HARBORS ARAGONITE LLC
TSDf Alt EPA ID: Not reported
TSDf Alt Name: Not reported
Waste Code Description: 612 - Household waste
RCRA Code: Not reported
Meth Code: H040 - Incineration--Thermal Destruction Other Than Use As A Fuel
Quantity Tons: 0.1565
Waste Quantity: 313
Quantity Unit: P
Additional Code 1: Not reported
Additional Code 2: Not reported
Additional Code 3: Not reported
Additional Code 4: Not reported
Additional Code 5: Not reported

Shipment Date: 20121212
Creation Date: 3/1/2013 22:15:08
Receipt Date: 20121218
Manifest ID: 005639442FLE
Trans EPA ID: MAD039322250
Trans Name: CLEAN HARBORS ENVIRONMENTAL SERVICES INC
Trans 2 EPA ID: Not reported
Trans 2 Name: Not reported
TSDf EPA ID: CAD044429835
Trans Name: CLEAN HARBORS WILMINGTON LLC
TSDf Alt EPA ID: Not reported
TSDf Alt Name: Not reported
Waste Code Description: 612 - Household waste
RCRA Code: Not reported
Meth Code: H141 - Storage, Bulking, And/Or Transfer Off Site--No Treatment/Recovery (H010-H129) Or (H131-H135)

Quantity Tons: 1.692
Waste Quantity: 3384
Quantity Unit: P
Additional Code 1: Not reported
Additional Code 2: Not reported
Additional Code 3: Not reported
Additional Code 4: Not reported
Additional Code 5: Not reported

Map ID
Direction
Distance
Elevation

MAP FINDINGS

Site

Database(s)

EDR ID Number
EPA ID Number

PERMANENT HOUSEHOLD HAZARDOUS WASTE (Continued)

S118230433

Shipment Date: 20121212
Creation Date: Not reported
Receipt Date: Not reported
Manifest ID: 005639438FLE
Trans EPA ID: MAD039322250
Trans Name: CLEAN HARBORS ENVIRONMENTAL SERVICES INC
Trans 2 EPA ID: AZR000508515
Trans 2 Name: SLT EXPRESS WAY
TSDf EPA ID: UTD981552177
Trans Name: CLEAN HARBORS ARAGONITE LLC
TSDf Alt EPA ID: Not reported
TSDf Alt Name: Not reported
Waste Code Description: 612 - Household waste
RCRA Code: Not reported
Meth Code: H040 - Incineration--Thermal Destruction Other Than Use As A Fuel
Quantity Tons: 0.002
Waste Quantity: 4
Quantity Unit: P
Additional Code 1: Not reported
Additional Code 2: Not reported
Additional Code 3: Not reported
Additional Code 4: Not reported
Additional Code 5: Not reported

Shipment Date: 20121212
Creation Date: 3/1/2013 22:15:08
Receipt Date: 20121218
Manifest ID: 005639442FLE
Trans EPA ID: MAD039322250
Trans Name: CLEAN HARBORS ENVIRONMENTAL SERVICES INC
Trans 2 EPA ID: Not reported
Trans 2 Name: Not reported
TSDf EPA ID: CAD044429835
Trans Name: CLEAN HARBORS WILMINGTON LLC
TSDf Alt EPA ID: Not reported
TSDf Alt Name: Not reported
Waste Code Description: 612 - Household waste
RCRA Code: Not reported
Meth Code: H141 - Storage, Bulking, And/Or Transfer Off Site--No Treatment/Reovery (H010-H129) Or (H131-H135)
Quantity Tons: 0.4935
Waste Quantity: 987
Quantity Unit: P
Additional Code 1: Not reported
Additional Code 2: Not reported
Additional Code 3: Not reported
Additional Code 4: Not reported
Additional Code 5: Not reported

Shipment Date: 20121212
Creation Date: Not reported
Receipt Date: Not reported
Manifest ID: 005639438FLE
Trans EPA ID: MAD039322250
Trans Name: CLEAN HARBORS ENVIRONMENTAL SERVICES INC
Trans 2 EPA ID: AZR000508515
Trans 2 Name: SLT EXPRESS WAY

Map ID
Direction
Distance
Elevation

MAP FINDINGS

Site

Database(s)

EDR ID Number
EPA ID Number

PERMANENT HOUSEHOLD HAZARDOUS WASTE (Continued)

S118230433

TSDF EPA ID: UTD981552177
Trans Name: CLEAN HARBORS ARAGONITE LLC
TSDF Alt EPA ID: Not reported
TSDF Alt Name: Not reported
Waste Code Description: 612 - Household waste
RCRA Code: Not reported
Meth Code: H040 - Incineration--Thermal Destruction Other Than Use As A Fuel
Quantity Tons: 0.2375
Waste Quantity: 475
Quantity Unit: P
Additional Code 1: Not reported
Additional Code 2: Not reported
Additional Code 3: Not reported
Additional Code 4: Not reported
Additional Code 5: Not reported

Shipment Date: 20121212
Creation Date: 5/3/2013 22:15:23
Receipt Date: 20121218
Manifest ID: 005639438FLE
Trans EPA ID: MAD039322250
Trans Name: CLEAN HARBORS ENVIRONMENTAL SERVICES INC
Trans 2 EPA ID: AZR000508515
Trans 2 Name: SLT EXPRESS WAY
TSDF EPA ID: UTD981552177
Trans Name: CLEAN HARBORS ARAGONITE LLC
TSDF Alt EPA ID: Not reported
TSDF Alt Name: Not reported
Waste Code Description: 612 - Household waste
RCRA Code: Not reported
Meth Code: H040 - Incineration--Thermal Destruction Other Than Use As A Fuel
Quantity Tons: 2.2505
Waste Quantity: 4501
Quantity Unit: P
Additional Code 1: Not reported
Additional Code 2: Not reported
Additional Code 3: Not reported
Additional Code 4: Not reported
Additional Code 5: Not reported

Additional Info:
Year: 2016
Gen EPA ID: CAH111001253

Shipment Date: 20151223
Creation Date: 9/21/2016 18:30:44
Receipt Date: 20151230
Manifest ID: 009038770FLE
Trans EPA ID: AZR000513770
Trans Name: SLT
Trans 2 EPA ID: MAD039322250
Trans 2 Name: CLEAN HARBORS ENV SERVICES INC
TSDF EPA ID: ARD069748192
Trans Name: CLEAN HARBORS EL DORADO
TSDF Alt EPA ID: Not reported
TSDF Alt Name: Not reported
Waste Code Description: 612 - Household waste

Map ID
Direction
Distance
Elevation

MAP FINDINGS

Site

Database(s)

EDR ID Number
EPA ID Number

PERMANENT HOUSEHOLD HAZARDOUS WASTE (Continued)

S118230433

RCRA Code: Not reported
Meth Code: H040 - Incineration--Thermal Destruction Other Than Use As A Fuel
Quantity Tons: 0.021
Waste Quantity: 42
Quantity Unit: P
Additional Code 1: Not reported
Additional Code 2: Not reported
Additional Code 3: Not reported
Additional Code 4: Not reported
Additional Code 5: Not reported

Shipment Date: 20151209
Creation Date: 3/3/2016 22:15:11
Receipt Date: 20151211
Manifest ID: 012416087JJK
Trans EPA ID: CAD028277036
Trans Name: ASBURY ENVIRONMENTAL SERVICES
Trans 2 EPA ID: Not reported
Trans 2 Name: Not reported
TSDf EPA ID: CAT080025711
Trans Name: ADVANCED ENVIRONMENTAL INC
TSDf Alt EPA ID: Not reported
TSDf Alt Name: Not reported
Waste Code Description: 221 - Waste oil and mixed oil
RCRA Code: Not reported
Meth Code: H141 - Storage, Bulking, And/Or Transfer Off Site--No Treatment/Reovery (H010-H129) Or (H131-H135)

Quantity Tons: 1.9
Waste Quantity: 500
Quantity Unit: G
Additional Code 1: Not reported
Additional Code 2: Not reported
Additional Code 3: Not reported
Additional Code 4: Not reported
Additional Code 5: Not reported

Shipment Date: 20151209
Creation Date: 3/3/2016 22:15:11
Receipt Date: 20151211
Manifest ID: 012416092JJK
Trans EPA ID: CAD028277036
Trans Name: ASBURY ENVIRONMENTAL SERVICES
Trans 2 EPA ID: Not reported
Trans 2 Name: Not reported
TSDf EPA ID: CAT080025711
Trans Name: ADVANCED ENVIRONMENTAL INC
TSDf Alt EPA ID: Not reported
TSDf Alt Name: Not reported
Waste Code Description: 134 - Aqueous solution with <10% total organic residues
RCRA Code: Not reported
Meth Code: H141 - Storage, Bulking, And/Or Transfer Off Site--No Treatment/Reovery (H010-H129) Or (H131-H135)

Quantity Tons: 0.63
Waste Quantity: 150
Quantity Unit: G
Additional Code 1: Not reported
Additional Code 2: Not reported

Map ID
Direction
Distance
Elevation

MAP FINDINGS

Site

Database(s)

EDR ID Number
EPA ID Number

PERMANENT HOUSEHOLD HAZARDOUS WASTE (Continued)

S118230433

Additional Code 3:	Not reported
Additional Code 4:	Not reported
Additional Code 5:	Not reported
Shipment Date:	20151201
Creation Date:	Not reported
Receipt Date:	Not reported
Manifest ID:	006109473FLE
Trans EPA ID:	MAD039322250
Trans Name:	CLEAN HARBORS ENVIRONMENTAL SERVICE INC
Trans 2 EPA ID:	CAR000187922
Trans 2 Name:	RUST & SONS TRUCKING INC
TSDF EPA ID:	UTD981552177
Trans Name:	CLEAN HARBORS ARAGONITE LLC
TSDF Alt EPA ID:	Not reported
TSDF Alt Name:	Not reported
Waste Code Description:	612 - Household waste
RCRA Code:	Not reported
Meth Code:	H040 - Incineration--Thermal Destruction Other Than Use As A Fuel
Quantity Tons:	0.0915
Waste Quantity:	183
Quantity Unit:	P
Additional Code 1:	Not reported
Additional Code 2:	Not reported
Additional Code 3:	Not reported
Additional Code 4:	Not reported
Additional Code 5:	Not reported
Shipment Date:	20151201
Creation Date:	3/22/2016 22:15:44
Receipt Date:	20151204
Manifest ID:	006109475FLE
Trans EPA ID:	MAD039322250
Trans Name:	CLEAN HARBORS ENVIRONMENTAL SERVICE INC
Trans 2 EPA ID:	Not reported
Trans 2 Name:	Not reported
TSDF EPA ID:	CAD044429835
Trans Name:	CLEAN HARBORS WILMINGTON LLC
TSDF Alt EPA ID:	Not reported
TSDF Alt Name:	Not reported
Waste Code Description:	612 - Household waste
RCRA Code:	Not reported
Meth Code:	H141 - Storage, Bulking, And/Or Transfer Off Site--No Treatment/Reovery (H010-H129) Or (H131-H135)
Quantity Tons:	0.2285
Waste Quantity:	457
Quantity Unit:	P
Additional Code 1:	Not reported
Additional Code 2:	Not reported
Additional Code 3:	Not reported
Additional Code 4:	Not reported
Additional Code 5:	Not reported
Shipment Date:	20151201
Creation Date:	6/30/2016 18:31:00
Receipt Date:	20151205
Manifest ID:	006109474FLE

Map ID
Direction
Distance
Elevation

MAP FINDINGS

Site

Database(s)

EDR ID Number
EPA ID Number

PERMANENT HOUSEHOLD HAZARDOUS WASTE (Continued)

S118230433

Trans EPA ID: MAD039322250
Trans Name: CLEAN HARBORS ENVIRONMENTAL SERVICE INC
Trans 2 EPA ID: MOR000501973
Trans 2 Name: R&R TRUCKING INC
TSDF EPA ID: NED981723513
Trans Name: CLEAN HARBORS ENVIRONMENTAL SERVICE INC
TSDF Alt EPA ID: Not reported
TSDF Alt Name: Not reported
Waste Code Description: 612 - Household waste
RCRA Code: Not reported
Meth Code: H040 - Incineration--Thermal Destruction Other Than Use As A Fuel
Quantity Tons: 0.083
Waste Quantity: 166
Quantity Unit: P
Additional Code 1: Not reported
Additional Code 2: Not reported
Additional Code 3: Not reported
Additional Code 4: Not reported
Additional Code 5: Not reported

Shipment Date: 20151201
Creation Date: 6/30/2016 18:31:00
Receipt Date: 20151205
Manifest ID: 006109474FLE
Trans EPA ID: MAD039322250
Trans Name: CLEAN HARBORS ENVIRONMENTAL SERVICE INC
Trans 2 EPA ID: MOR000501973
Trans 2 Name: R&R TRUCKING INC
TSDF EPA ID: NED981723513
Trans Name: CLEAN HARBORS ENVIRONMENTAL SERVICE INC
TSDF Alt EPA ID: Not reported
TSDF Alt Name: Not reported
Waste Code Description: 612 - Household waste
RCRA Code: Not reported
Meth Code: H040 - Incineration--Thermal Destruction Other Than Use As A Fuel
Quantity Tons: 0.319
Waste Quantity: 638
Quantity Unit: P
Additional Code 1: Not reported
Additional Code 2: Not reported
Additional Code 3: Not reported
Additional Code 4: Not reported
Additional Code 5: Not reported

Shipment Date: 20151201
Creation Date: 6/30/2016 18:31:00
Receipt Date: 20151205
Manifest ID: 006109474FLE
Trans EPA ID: MAD039322250
Trans Name: CLEAN HARBORS ENVIRONMENTAL SERVICE INC
Trans 2 EPA ID: MOR000501973
Trans 2 Name: R&R TRUCKING INC
TSDF EPA ID: NED981723513
Trans Name: CLEAN HARBORS ENVIRONMENTAL SERVICE INC
TSDF Alt EPA ID: Not reported
TSDF Alt Name: Not reported
Waste Code Description: 612 - Household waste

Map ID
Direction
Distance
Elevation

MAP FINDINGS

Site

Database(s)

EDR ID Number
EPA ID Number

PERMANENT HOUSEHOLD HAZARDOUS WASTE (Continued)

S118230433

RCRA Code: Not reported
Meth Code: H040 - Incineration--Thermal Destruction Other Than Use As A Fuel
Quantity Tons: 0.444
Waste Quantity: 888
Quantity Unit: P
Additional Code 1: Not reported
Additional Code 2: Not reported
Additional Code 3: Not reported
Additional Code 4: Not reported
Additional Code 5: Not reported

Shipment Date: 20151201
Creation Date: 6/30/2016 18:31:00
Receipt Date: 20151205
Manifest ID: 006109474FLE
Trans EPA ID: MAD039322250
Trans Name: CLEAN HARBORS ENVIRONMENTAL SERVICE INC
Trans 2 EPA ID: MOR000501973
Trans 2 Name: R&R TRUCKING INC
TSDf EPA ID: NED981723513
Trans Name: CLEAN HARBORS ENVIRONMENTAL SERVICE INC
TSDf Alt EPA ID: Not reported
TSDf Alt Name: Not reported
Waste Code Description: 612 - Household waste

RCRA Code: Not reported
Meth Code: H040 - Incineration--Thermal Destruction Other Than Use As A Fuel
Quantity Tons: 0.4295
Waste Quantity: 859
Quantity Unit: P
Additional Code 1: Not reported
Additional Code 2: Not reported
Additional Code 3: Not reported
Additional Code 4: Not reported
Additional Code 5: Not reported

Shipment Date: 20151201
Creation Date: 9/30/2016 18:31:31
Receipt Date: 20151218
Manifest ID: 006109473FLE
Trans EPA ID: MAD039322250
Trans Name: CLEAN HARBORS ENVIRONMENTAL SERVICE INC
Trans 2 EPA ID: CAR000187922
Trans 2 Name: RUST & SONS TRUCKING INC
TSDf EPA ID: UTD981552177
Trans Name: CLEAN HARBORS ARAGONITE LLC
TSDf Alt EPA ID: Not reported
TSDf Alt Name: Not reported
Waste Code Description: - Not reported

RCRA Code: Not reported
Meth Code: H040 - Incineration--Thermal Destruction Other Than Use As A Fuel
Quantity Tons: Not reported
Waste Quantity: Not reported
Quantity Unit: Not reported
Additional Code 1: Not reported
Additional Code 2: Not reported
Additional Code 3: Not reported
Additional Code 4: Not reported

Map ID
Direction
Distance
Elevation

MAP FINDINGS

Site

Database(s)

EDR ID Number
EPA ID Number

PERMANENT HOUSEHOLD HAZARDOUS WASTE (Continued)

S118230433

Additional Code 5: Not reported

Additional Info:

Year: 2008
Gen EPA ID: CAH111001253

Shipment Date: 20081223
Creation Date: 5/11/2009 18:30:37
Receipt Date: 20090113
Manifest ID: 002100359FLE
Trans EPA ID: MAD039322250
Trans Name: CLEAN HARBORS ENVIRONMENTAL SERVICES INC
Trans 2 EPA ID: UTD988074712
Trans 2 Name: ENVIRO CARE INC
TSDf EPA ID: UTD981552177
Trans Name: CLEAN HARBORS ARAGONITE LLC
TSDf Alt EPA ID: Not reported
TSDf Alt Name: Not reported
Waste Code Description: 612 - Household waste
RCRA Code: Not reported
Meth Code: H141 - Storage, Bulking, And/Or Transfer Off Site--No
Treatment/Reovery (H010-H129) Or (H131-H135)

Quantity Tons: 0.0145
Waste Quantity: 29
Quantity Unit: P
Additional Code 1: Not reported
Additional Code 2: Not reported
Additional Code 3: Not reported
Additional Code 4: Not reported
Additional Code 5: Not reported

Shipment Date: 20081223
Creation Date: 5/11/2009 18:30:37
Receipt Date: 20090113
Manifest ID: 002100359FLE
Trans EPA ID: MAD039322250
Trans Name: CLEAN HARBORS ENVIRONMENTAL SERVICES INC
Trans 2 EPA ID: UTD988074712
Trans 2 Name: ENVIRO CARE INC
TSDf EPA ID: UTD981552177
Trans Name: CLEAN HARBORS ARAGONITE LLC
TSDf Alt EPA ID: Not reported
TSDf Alt Name: Not reported
Waste Code Description: 612 - Household waste
RCRA Code: Not reported
Meth Code: H040 - Incineration--Thermal Destruction Other Than Use As A Fuel
Quantity Tons: 0.0585
Waste Quantity: 117
Quantity Unit: P
Additional Code 1: Not reported
Additional Code 2: Not reported
Additional Code 3: Not reported
Additional Code 4: Not reported
Additional Code 5: Not reported

Shipment Date: 20081223
Creation Date: 5/11/2009 18:30:37

Map ID
Direction
Distance
Elevation

MAP FINDINGS

Site

Database(s)

EDR ID Number
EPA ID Number

PERMANENT HOUSEHOLD HAZARDOUS WASTE (Continued)

S118230433

Receipt Date: 20090119
Manifest ID: 002100362FLE
Trans EPA ID: MAD039322250
Trans Name: CLEAN HARBORS ENVIRONMENTAL SERVICES INC
Trans 2 EPA ID: UTD988074712
Trans 2 Name: ENVIRO CARE INC
TSDf EPA ID: TXD055141378
Trans Name: CLEAN HARBORS DEER PARK LP
TSDf Alt EPA ID: Not reported
TSDf Alt Name: Not reported
Waste Code Description: 612 - Household waste
RCRA Code: Not reported
Meth Code: H040 - Incineration--Thermal Destruction Other Than Use As A Fuel
Quantity Tons: 0.2455
Waste Quantity: 491
Quantity Unit: P
Additional Code 1: Not reported
Additional Code 2: Not reported
Additional Code 3: Not reported
Additional Code 4: Not reported
Additional Code 5: Not reported

Shipment Date: 20081223
Creation Date: 5/11/2009 18:30:37
Receipt Date: 20090119
Manifest ID: 002100362FLE
Trans EPA ID: MAD039322250
Trans Name: CLEAN HARBORS ENVIRONMENTAL SERVICES INC
Trans 2 EPA ID: UTD988074712
Trans 2 Name: ENVIRO CARE INC
TSDf EPA ID: TXD055141378
Trans Name: CLEAN HARBORS DEER PARK LP
TSDf Alt EPA ID: Not reported
TSDf Alt Name: Not reported
Waste Code Description: 612 - Household waste
RCRA Code: Not reported
Meth Code: H040 - Incineration--Thermal Destruction Other Than Use As A Fuel
Quantity Tons: 1.2225
Waste Quantity: 2445
Quantity Unit: P
Additional Code 1: Not reported
Additional Code 2: Not reported
Additional Code 3: Not reported
Additional Code 4: Not reported
Additional Code 5: Not reported

Shipment Date: 20081223
Creation Date: 2/20/2009 18:30:31
Receipt Date: 20081223
Manifest ID: 002100363FLE
Trans EPA ID: MAD039322250
Trans Name: CLEAN HARBORS ENVIRONMENTAL SERVICES INC
Trans 2 EPA ID: Not reported
Trans 2 Name: Not reported
TSDf EPA ID: CAD044429835
Trans Name: CLEAN HARBORS WILMINGTON LLC
TSDf Alt EPA ID: Not reported

Map ID
Direction
Distance
Elevation

MAP FINDINGS

Site

Database(s)

EDR ID Number
EPA ID Number

PERMANENT HOUSEHOLD HAZARDOUS WASTE (Continued)

S118230433

TSDF Alt Name: Not reported
Waste Code Description: 612 - Household waste
RCRA Code: Not reported
Meth Code: H141 - Storage, Bulking, And/Or Transfer Off Site--No Treatment/Reovery (H010-H129) Or (H131-H135)

Quantity Tons: 0.421
Waste Quantity: 842
Quantity Unit: P
Additional Code 1: Not reported
Additional Code 2: Not reported
Additional Code 3: Not reported
Additional Code 4: Not reported
Additional Code 5: Not reported

Shipment Date: 20081223
Creation Date: 2/20/2009 18:30:31
Receipt Date: 20081223
Manifest ID: 002100363FLE
Trans EPA ID: MAD039322250
Trans Name: CLEAN HARBORS ENVIRONMENTAL SERVICES INC
Trans 2 EPA ID: Not reported
Trans 2 Name: Not reported
TSDF EPA ID: CAD044429835
Trans Name: CLEAN HARBORS WILMINGTON LLC
TSDF Alt EPA ID: Not reported
TSDF Alt Name: Not reported
Waste Code Description: - Not reported
RCRA Code: Not reported
Meth Code: H141 - Storage, Bulking, And/Or Transfer Off Site--No Treatment/Reovery (H010-H129) Or (H131-H135)

Quantity Tons: 0.6255
Waste Quantity: 150
Quantity Unit: G
Additional Code 1: Not reported
Additional Code 2: Not reported
Additional Code 3: Not reported
Additional Code 4: Not reported
Additional Code 5: Not reported

Shipment Date: 20081223
Creation Date: 5/11/2009 18:30:37
Receipt Date: 20090119
Manifest ID: 002100362FLE
Trans EPA ID: MAD039322250
Trans Name: CLEAN HARBORS ENVIRONMENTAL SERVICES INC
Trans 2 EPA ID: UTD988074712
Trans 2 Name: ENVIRO CARE INC
TSDF EPA ID: TXD055141378
Trans Name: CLEAN HARBORS DEER PARK LP
TSDF Alt EPA ID: Not reported
TSDF Alt Name: Not reported
Waste Code Description: 612 - Household waste
RCRA Code: Not reported
Meth Code: H040 - Incineration--Thermal Destruction Other Than Use As A Fuel
Quantity Tons: 0.817
Waste Quantity: 1634
Quantity Unit: P

Map ID
Direction
Distance
Elevation

MAP FINDINGS

Site

Database(s)

EDR ID Number
EPA ID Number

PERMANENT HOUSEHOLD HAZARDOUS WASTE (Continued)

S118230433

Additional Code 1:	Not reported
Additional Code 2:	Not reported
Additional Code 3:	Not reported
Additional Code 4:	Not reported
Additional Code 5:	Not reported
Shipment Date:	20081223
Creation Date:	2/20/2009 18:30:31
Receipt Date:	20081223
Manifest ID:	002100363FLE
Trans EPA ID:	MAD039322250
Trans Name:	CLEAN HARBORS ENVIRONMENTAL SERVICES INC
Trans 2 EPA ID:	Not reported
Trans 2 Name:	Not reported
TSDf EPA ID:	CAD044429835
Trans Name:	CLEAN HARBORS WILMINGTON LLC
TSDf Alt EPA ID:	Not reported
TSDf Alt Name:	Not reported
Waste Code Description:	612 - Household waste
RCRA Code:	Not reported
Meth Code:	H141 - Storage, Bulking, And/Or Transfer Off Site--No Treatment/Reovery (H010-H129) Or (H131-H135)
Quantity Tons:	0.0925
Waste Quantity:	185
Quantity Unit:	P
Additional Code 1:	Not reported
Additional Code 2:	Not reported
Additional Code 3:	Not reported
Additional Code 4:	Not reported
Additional Code 5:	Not reported
Shipment Date:	20081223
Creation Date:	2/20/2009 18:30:31
Receipt Date:	20081223
Manifest ID:	002100363FLE
Trans EPA ID:	MAD039322250
Trans Name:	CLEAN HARBORS ENVIRONMENTAL SERVICES INC
Trans 2 EPA ID:	Not reported
Trans 2 Name:	Not reported
TSDf EPA ID:	CAD044429835
Trans Name:	CLEAN HARBORS WILMINGTON LLC
TSDf Alt EPA ID:	Not reported
TSDf Alt Name:	Not reported
Waste Code Description:	612 - Household waste
RCRA Code:	Not reported
Meth Code:	H141 - Storage, Bulking, And/Or Transfer Off Site--No Treatment/Reovery (H010-H129) Or (H131-H135)
Quantity Tons:	1.0565
Waste Quantity:	2113
Quantity Unit:	P
Additional Code 1:	Not reported
Additional Code 2:	Not reported
Additional Code 3:	Not reported
Additional Code 4:	Not reported
Additional Code 5:	Not reported
Shipment Date:	20081223

Map ID
Direction
Distance
Elevation

MAP FINDINGS

Site

Database(s)

EDR ID Number
EPA ID Number

PERMANENT HOUSEHOLD HAZARDOUS WASTE (Continued)

S118230433

Creation Date: 5/11/2009 18:30:37
Receipt Date: 20090119
Manifest ID: 002100362FLE
Trans EPA ID: MAD039322250
Trans Name: CLEAN HARBORS ENVIRONMENTAL SERVICES INC
Trans 2 EPA ID: UTD988074712
Trans 2 Name: ENVIRO CARE INC
TSDf EPA ID: TXD055141378
Trans Name: CLEAN HARBORS DEER PARK LP
TSDf Alt EPA ID: Not reported
TSDf Alt Name: Not reported
Waste Code Description: - Not reported
RCRA Code: Not reported
Meth Code: H040 - Incineration--Thermal Destruction Other Than Use As A Fuel
Quantity Tons: 0.116
Waste Quantity: 232
Quantity Unit: P
Additional Code 1: Not reported
Additional Code 2: Not reported
Additional Code 3: Not reported
Additional Code 4: Not reported
Additional Code 5: Not reported

Additional Info:

Year: 2017
Gen EPA ID: CAH111001253

Shipment Date: 20171219
Creation Date: 6/13/2018 18:31:03
Receipt Date: 20171219
Manifest ID: 017380204JJK
Trans EPA ID: CAR000172460
Trans Name: ENVIRONMENTAL LOGISTICS INC
Trans 2 EPA ID: Not reported
Trans 2 Name: Not reported
TSDf EPA ID: CAD982444481
Trans Name: FILTER RECYCLING SERVICES INC
TSDf Alt EPA ID: Not reported
TSDf Alt Name: Not reported
Waste Code Description: 612 - Household waste
RCRA Code: Not reported
Meth Code: H141 - Storage, Bulking, And/Or Transfer Off Site--No Treatment/Reovery (H010-H129) Or (H131-H135)
Quantity Tons: 0.3336
Waste Quantity: 80
Quantity Unit: G
Additional Code 1: Not reported
Additional Code 2: Not reported
Additional Code 3: Not reported
Additional Code 4: Not reported
Additional Code 5: Not reported

Shipment Date: 20171219
Creation Date: 6/13/2018 18:31:03
Receipt Date: 20171219
Manifest ID: 017380204JJK
Trans EPA ID: CAR000172460

Map ID
Direction
Distance
Elevation

MAP FINDINGS

Site

Database(s)

EDR ID Number
EPA ID Number

PERMANENT HOUSEHOLD HAZARDOUS WASTE (Continued)

S118230433

Trans Name: ENVIRONMENTAL LOGISTICS INC
Trans 2 EPA ID: Not reported
Trans 2 Name: Not reported
TSDF EPA ID: CAD982444481
Trans Name: FILTER RECYCLING SERVICES INC
TSDF Alt EPA ID: Not reported
TSDF Alt Name: Not reported
Waste Code Description: 612 - Household waste
RCRA Code: Not reported
Meth Code: H141 - Storage, Bulking, And/Or Transfer Off Site--No Treatment/Reovery (H010-H129) Or (H131-H135)

Quantity Tons: 1.668
Waste Quantity: 400
Quantity Unit: G
Additional Code 1: Not reported
Additional Code 2: Not reported
Additional Code 3: Not reported
Additional Code 4: Not reported
Additional Code 5: Not reported

Shipment Date: 20171212
Creation Date: 10/6/2018 18:30:15
Receipt Date: 20171218
Manifest ID: 011578428FLE
Trans EPA ID: MAD039322250
Trans Name: CLEAN HARBORS ENVIRONMENTAL SERVICES INC
Trans 2 EPA ID: ALR000007237
Trans 2 Name: ACTION RESOURCES INC
TSDF EPA ID: NED981723513
Trans Name: CLEAN HARBORS ENVIRONMENTAL SERVICES INC
TSDF Alt EPA ID: Not reported
TSDF Alt Name: Not reported
Waste Code Description: 612 - Household waste
RCRA Code: Not reported
Meth Code: H040 - Incineration--Thermal Destruction Other Than Use As A Fuel
Quantity Tons: 1.1695
Waste Quantity: 2339
Quantity Unit: P
Additional Code 1: Not reported
Additional Code 2: Not reported
Additional Code 3: Not reported
Additional Code 4: Not reported
Additional Code 5: Not reported

Shipment Date: 20171212
Creation Date: Not reported
Receipt Date: Not reported
Manifest ID: 011578428FLE
Trans EPA ID: MAD039322250
Trans Name: CLEAN HARBORS ENVIRONMENTAL SERVICES INC
Trans 2 EPA ID: ALR000007237
Trans 2 Name: ACTION RESOURCES INC
TSDF EPA ID: NED981723513
Trans Name: CLEAN HARBORS ENVIRONMENTAL SERVICES INC
TSDF Alt EPA ID: Not reported
TSDF Alt Name: Not reported
Waste Code Description: 612 - Household waste

Map ID
Direction
Distance
Elevation

MAP FINDINGS

Site

Database(s)

EDR ID Number
EPA ID Number

PERMANENT HOUSEHOLD HAZARDOUS WASTE (Continued)

S118230433

RCRA Code: Not reported
Meth Code: H040 - Incineration--Thermal Destruction Other Than Use As A Fuel
Quantity Tons: 0.12
Waste Quantity: 240
Quantity Unit: P
Additional Code 1: Not reported
Additional Code 2: Not reported
Additional Code 3: Not reported
Additional Code 4: Not reported
Additional Code 5: Not reported

Shipment Date: 20171212
Creation Date: Not reported
Receipt Date: Not reported
Manifest ID: 011578428FLE
Trans EPA ID: MAD039322250
Trans Name: CLEAN HARBORS ENVIRONMENTAL SERVICES INC
Trans 2 EPA ID: ALR00007237
Trans 2 Name: ACTION RESOURCES INC
TSDf EPA ID: NED981723513
Trans Name: CLEAN HARBORS ENVIRONMENTAL SERVICES INC
TSDf Alt EPA ID: Not reported
TSDf Alt Name: Not reported
Waste Code Description: 612 - Household waste

RCRA Code: Not reported
Meth Code: H040 - Incineration--Thermal Destruction Other Than Use As A Fuel
Quantity Tons: 0.0935
Waste Quantity: 187
Quantity Unit: P
Additional Code 1: Not reported
Additional Code 2: Not reported
Additional Code 3: Not reported
Additional Code 4: Not reported
Additional Code 5: Not reported

Shipment Date: 20171212
Creation Date: 9/14/2018 18:31:06
Receipt Date: 20171229
Manifest ID: 011578429FLE
Trans EPA ID: MAD039322250
Trans Name: CLEAN HARBORS ENVIRONMENTAL SERVICES INC
Trans 2 EPA ID: Not reported
Trans 2 Name: Not reported
TSDf EPA ID: CAD044429835
Trans Name: CLEAN HARBORS WILMINGTON LLC
TSDf Alt EPA ID: Not reported
TSDf Alt Name: Not reported
Waste Code Description: 612 - Household waste

RCRA Code: Not reported
Meth Code: H141 - Storage, Bulking, And/Or Transfer Off Site--No Treatment/Recovery (H010-H129) Or (H131-H135)
Quantity Tons: 0.2095
Waste Quantity: 419
Quantity Unit: P
Additional Code 1: Not reported
Additional Code 2: Not reported
Additional Code 3: Not reported

Map ID
Direction
Distance
Elevation

MAP FINDINGS

Site

Database(s)

EDR ID Number
EPA ID Number

PERMANENT HOUSEHOLD HAZARDOUS WASTE (Continued)

S118230433

Additional Code 4:	Not reported
Additional Code 5:	Not reported
Shipment Date:	20171212
Creation Date:	Not reported
Receipt Date:	Not reported
Manifest ID:	011578429FLE
Trans EPA ID:	MAD039322250
Trans Name:	CLEAN HARBORS ENVIRONMENTAL SERVICES INC
Trans 2 EPA ID:	Not reported
Trans 2 Name:	Not reported
TSDF EPA ID:	CAD044429835
Trans Name:	CLEAN HARBORS WILMINGTON LLC
TSDF Alt EPA ID:	Not reported
TSDF Alt Name:	Not reported
Waste Code Description:	612 - Household waste
RCRA Code:	Not reported
Meth Code:	- Not reported
Quantity Tons:	0.2035
Waste Quantity:	407
Quantity Unit:	P
Additional Code 1:	Not reported
Additional Code 2:	Not reported
Additional Code 3:	Not reported
Additional Code 4:	Not reported
Additional Code 5:	Not reported
Shipment Date:	20171212
Creation Date:	9/14/2018 18:31:06
Receipt Date:	20171229
Manifest ID:	011578429FLE
Trans EPA ID:	MAD039322250
Trans Name:	CLEAN HARBORS ENVIRONMENTAL SERVICES INC
Trans 2 EPA ID:	Not reported
Trans 2 Name:	Not reported
TSDF EPA ID:	CAD044429835
Trans Name:	CLEAN HARBORS WILMINGTON LLC
TSDF Alt EPA ID:	Not reported
TSDF Alt Name:	Not reported
Waste Code Description:	612 - Household waste
RCRA Code:	Not reported
Meth Code:	H141 - Storage, Bulking, And/Or Transfer Off Site--No Treatment/Reovery (H010-H129) Or (H131-H135)
Quantity Tons:	0.715
Waste Quantity:	1430
Quantity Unit:	P
Additional Code 1:	Not reported
Additional Code 2:	Not reported
Additional Code 3:	Not reported
Additional Code 4:	Not reported
Additional Code 5:	Not reported
Shipment Date:	20171212
Creation Date:	10/6/2018 18:30:15
Receipt Date:	20171218
Manifest ID:	011578428FLE
Trans EPA ID:	MAD039322250

Map ID
Direction
Distance
Elevation

MAP FINDINGS

Site

Database(s)

EDR ID Number
EPA ID Number

PERMANENT HOUSEHOLD HAZARDOUS WASTE (Continued)

S118230433

Trans Name: CLEAN HARBORS ENVIRONMENTAL SERVICES INC
Trans 2 EPA ID: ALR000007237
Trans 2 Name: ACTION RESOURCES INC
TSDf EPA ID: NED981723513
Trans Name: CLEAN HARBORS ENVIRONMENTAL SERVICES INC
TSDf Alt EPA ID: Not reported
TSDf Alt Name: Not reported
Waste Code Description: 612 - Household waste
RCRA Code: Not reported
Meth Code: H040 - Incineration--Thermal Destruction Other Than Use As A Fuel
Quantity Tons: 0.0105
Waste Quantity: 21
Quantity Unit: P
Additional Code 1: Not reported
Additional Code 2: Not reported
Additional Code 3: Not reported
Additional Code 4: Not reported
Additional Code 5: Not reported

Shipment Date: 20171212
Creation Date: 10/6/2018 18:30:15
Receipt Date: 20171218
Manifest ID: 011578428FLE
Trans EPA ID: MAD039322250
Trans Name: CLEAN HARBORS ENVIRONMENTAL SERVICES INC
Trans 2 EPA ID: ALR000007237
Trans 2 Name: ACTION RESOURCES INC
TSDf EPA ID: NED981723513
Trans Name: CLEAN HARBORS ENVIRONMENTAL SERVICES INC
TSDf Alt EPA ID: Not reported
TSDf Alt Name: Not reported
Waste Code Description: 612 - Household waste
RCRA Code: Not reported
Meth Code: H040 - Incineration--Thermal Destruction Other Than Use As A Fuel
Quantity Tons: 0.4315
Waste Quantity: 863
Quantity Unit: P
Additional Code 1: Not reported
Additional Code 2: Not reported
Additional Code 3: Not reported
Additional Code 4: Not reported
Additional Code 5: Not reported

CERS:
Name: PERMANENT HOUSEHOLD HAZARDOUS WASTE
Address: 1780 AGUA MANSA RD
City,State,Zip: JURUPA VALLEY, CA 92509
Site ID: 399288
CERS ID: 10536604
CERS Description: Chemical Storage Facilities

Evaluation:
Eval General Type: Other/Unknown
Eval Date: 09-10-2013
Violations Found: No
Eval Type: Other, not routine, done by local agency
Eval Notes: RTC - Waste Mgt.

Map ID
Direction
Distance
Elevation

MAP FINDINGS

Site

Database(s)

EDR ID Number
EPA ID Number

PERMANENT HOUSEHOLD HAZARDOUS WASTE (Continued)

S118230433

Eval Division: Riverside County Department of Env Health
Eval Program: HW
Eval Source: CERS

Eval General Type: Compliance Evaluation Inspection
Eval Date: 10-14-2017
Violations Found: No
Eval Type: Routine done by local agency
Eval Notes: Not reported
Eval Division: Riverside County Department of Env Health
Eval Program: HMRRP
Eval Source: CERS

Eval General Type: Compliance Evaluation Inspection
Eval Date: 10-14-2017
Violations Found: No
Eval Type: Routine done by local agency
Eval Notes: Not reported
Eval Division: Riverside County Department of Env Health
Eval Program: HW
Eval Source: CERS

Affiliation:

Affiliation Type Desc: Environmental Contact
Entity Name: LISA THOMPSON
Entity Title: Not reported
Affiliation Address: 14310 Frederick Street
Affiliation City: Moreno Valley
Affiliation State: CA
Affiliation Country: Not reported
Affiliation Zip: 92553
Affiliation Phone: Not reported

Affiliation Type Desc: Facility Mailing Address
Entity Name: Mailing Address
Entity Title: Not reported
Affiliation Address: 1780 Agua Mansa Road
Affiliation City: Jurupa Valley
Affiliation State: CA
Affiliation Country: Not reported
Affiliation Zip: 92509
Affiliation Phone: Not reported

Affiliation Type Desc: Identification Signer
Entity Name: James Chen
Entity Title: Program Coordinator
Affiliation Address: Not reported
Affiliation City: Not reported
Affiliation State: Not reported
Affiliation Country: Not reported
Affiliation Zip: Not reported
Affiliation Phone: Not reported

Affiliation Type Desc: CUPA District
Entity Name: Riverside Cnty Env Health
Entity Title: Not reported
Affiliation Address: 4065 County Circle Drive, Room 104

Map ID
Direction
Distance
Elevation

MAP FINDINGS

Site

Database(s) EDR ID Number
EPA ID Number

PERMANENT HOUSEHOLD HAZARDOUS WASTE (Continued)

S118230433

Affiliation City: Riverside
Affiliation State: CA
Affiliation Country: Not reported
Affiliation Zip: 92503
Affiliation Phone: (951) 358-5055

Affiliation Type Desc: Document Preparer
Entity Name: JAMES CHEN
Entity Title: Not reported
Affiliation Address: Not reported
Affiliation City: Not reported
Affiliation State: Not reported
Affiliation Country: Not reported
Affiliation Zip: Not reported
Affiliation Phone: Not reported

Affiliation Type Desc: Parent Corporation
Entity Name: Riverside County Department of Waste Resources
Entity Title: Not reported
Affiliation Address: Not reported
Affiliation City: Not reported
Affiliation State: Not reported
Affiliation Country: Not reported
Affiliation Zip: Not reported
Affiliation Phone: Not reported

Affiliation Type Desc: Legal Owner
Entity Name: Riverside County Department of Waste Resources
Entity Title: Not reported
Affiliation Address: 14310 Frederick Street
Affiliation City: Moreno Valley
Affiliation State: CA
Affiliation Country: United States
Affiliation Zip: 92553
Affiliation Phone: (951) 486-3200

Affiliation Type Desc: Operator
Entity Name: Riverside County Department of Waste Resources
Entity Title: Not reported
Affiliation Address: Not reported
Affiliation City: Not reported
Affiliation State: Not reported
Affiliation Country: Not reported
Affiliation Zip: Not reported
Affiliation Phone: (951) 486-3200

Affiliation Type Desc: Property Owner
Entity Name: Riverside County Department of Waste Resources
Entity Title: Not reported
Affiliation Address: 14310 Frederick Street
Affiliation City: Moreno Valley
Affiliation State: CA
Affiliation Country: United States
Affiliation Zip: 92553
Affiliation Phone: (951) 486-3200

Map ID
Direction
Distance
Elevation

MAP FINDINGS

Site

Database(s)

EDR ID Number
EPA ID Number

PERMANENT HOUSEHOLD HAZARDOUS WASTE (Continued)

S118230433

HWTS:

Name: RIVERSIDE COUNTY DEPARTMENT OF WASTE RESOURCES
Address: 1780 AGUA MANSA RD
Address 2: Not reported
City,State,Zip: JURUPA VALLEY, CA 92509
EPA ID: CAH111001253
Inactive Date: Not reported
Create Date: 04/18/2008
Last Act Date: 10/27/2015
Mailing Name: Not reported
Mailing Address: 14310 FREDERICK ST
Mailing Address 2: Not reported
Mailing City,State,Zip: MORENO VALLEY, CA 92553
Owner Name: RIVERSIDE COUNTY DEPT OF WASTE RESO
Owner Address: 14310 FREDERICK ST
Owner Address 2: Not reported
Owner City,State,Zip: MORENO VALLEY, CA 92553
Contact Name: LISA THOMPSON
Contact Address: 14310 FREDERICK ST
Contact Address 2: Not reported
City,State,Zip: MORENO VALLEY, CA 92553

NAICS:

EPA ID: CAH111001253
Create Date: 2008-04-18 11:42:07.060
NAICS Code: 92119
NAICS Description: Other General Government Support
Issued EPA ID Date: 2008-04-18 11:42:07.01300
Inactive Date: Not reported
Facility Name: RIVERSIDE COUNTY DEPARTMENT OF WASTE RESOURCES
Facility Address: 1780 AGUA MANSA RD
Facility Address 2: Not reported
Facility City: JURUPA VALLEY
Facility County: Not reported
Facility State: CA
Facility Zip: 92509

H36 AGUA MANSA PHHWCF - RIVERSIDE COUNTY DEPARTMENT OF
NE 1780 AGUA MANSA RD
1/8-1/4 JURUPA VALLEY, CA 92509

RCRA-SQG 1024785120
N/A

0.233 mi.
1232 ft. Site 2 of 2 in cluster H

Relative:
Lower

RCRA-SQG:
Date Form Received by Agency: 2019-12-11 00:00:00.0
Handler Name: AGUA MANSA PHHWCF - RIVERSIDE COUNTY DEPARTMENT OF WASTE RESOURCES
Handler Address: 1780 AGUA MANSA RD
Handler City,State,Zip: JURUPA VALLEY, CA 92509
EPA ID: CAH111001253
Contact Name: LISA THOMPSON
Contact Address: 14310 FREDERICK ST
Contact City,State,Zip: MORENO VALLEY, CA 92553
Contact Telephone: 951-486-3265
Contact Fax: 951-486-3205
Contact Email: ETHOMPSON@RIVCO.ORG
Contact Title: PROGRAM ADMINISTRATOR
EPA Region: 09

Client Plot

Map ID
Direction
Distance
Elevation

MAP FINDINGS

Site

Database(s)

EDR ID Number
EPA ID Number

AGUA MANSA PHHWCF - RIVERSIDE COUNTY DEPARTMENT OF WASTE RES (Continued)

1024785120

Land Type: County
Federal Waste Generator Description: Small Quantity Generator
Non-Notifier: Not reported
Biennial Report Cycle: Not reported
Accessibility: Not reported
Active Site Indicator: Handler Activities
State District Owner: Not reported
State District: Not reported
Mailing Address: 14310 FREDERICK ST
Mailing City,State,Zip: MORENO VALLEY, CA 92553
Owner Name: RIVERSIDE COUNTY DEPT OF WASTE RESO
Owner Type: County
Operator Name: LISA THOMPSON
Operator Type: County
Short-Term Generator Activity: No
Importer Activity: No
Mixed Waste Generator: No
Transporter Activity: No
Transfer Facility Activity: No
Recycler Activity with Storage: No
Small Quantity On-Site Burner Exemption: No
Smelting Melting and Refining Furnace Exemption: No
Underground Injection Control: No
Off-Site Waste Receipt: Yes
Universal Waste Indicator: Yes
Universal Waste Destination Facility: Yes
Federal Universal Waste: No
Active Site Fed-Reg Treatment Storage and Disposal Facility: Not reported
Active Site Converter Treatment storage and Disposal Facility: Not reported
Active Site State-Reg Treatment Storage and Disposal Facility: Not reported
Active Site State-Reg Handler: ---
Federal Facility Indicator: Not reported
Hazardous Secondary Material Indicator: N
Sub-Part K Indicator: Not reported
Commercial TSD Indicator: No
Treatment Storage and Disposal Type: Not reported
2018 GPRA Permit Baseline: Not on the Baseline
2018 GPRA Renewals Baseline: Not on the Baseline
Permit Renewals Workload Universe: Not reported
Permit Workload Universe: Not reported
Permit Progress Universe: Not reported
Post-Closure Workload Universe: Not reported
Closure Workload Universe: Not reported
202 GPRA Corrective Action Baseline: No
Corrective Action Workload Universe: No
Subject to Corrective Action Universe: No
Non-TSDFs Where RCRA CA has Been Imposed Universe: No
TSDFs Potentially Subject to CA Under 3004 (u)/(v) Universe: No
TSDFs Only Subject to CA under Discretionary Auth Universe: No
Corrective Action Priority Ranking: No NCAPS ranking
Environmental Control Indicator: No
Institutional Control Indicator: No
Human Exposure Controls Indicator: N/A
Groundwater Controls Indicator: N/A
Operating TSDF Universe: Not reported
Full Enforcement Universe: Not reported
Significant Non-Complier Universe: No

Map ID
Direction
Distance
Elevation

MAP FINDINGS

Site

Database(s)

EDR ID Number
EPA ID Number

AGUA MANSA PHHWCF - RIVERSIDE COUNTY DEPARTMENT OF WASTE RES (Continued)

1024785120

Unaddressed Significant Non-Complier Universe: No
Addressed Significant Non-Complier Universe: No
Significant Non-Complier With a Compliance Schedule Universe: No
Financial Assurance Required: Not reported
Handler Date of Last Change: 2019-12-11 11:39:43.0
Recognized Trader-Importer: No
Recognized Trader-Exporter: No
Importer of Spent Lead Acid Batteries: No
Exporter of Spent Lead Acid Batteries: No
Recycler Activity Without Storage: No
Manifest Broker: No
Sub-Part P Indicator: No

Handler - Owner Operator:

Owner/Operator Indicator: Owner
Owner/Operator Name: RIVERSIDE COUNTY DEPT OF WASTE RESO
Legal Status: County
Date Became Current: Not reported
Date Ended Current: Not reported
Owner/Operator Address: 14310 FREDERICK ST
Owner/Operator City,State,Zip: MORENO VALLEY, CA 92553
Owner/Operator Telephone: 951-486-3200
Owner/Operator Telephone Ext: Not reported
Owner/Operator Fax: Not reported
Owner/Operator Email: Not reported

Owner/Operator Indicator: Operator
Owner/Operator Name: LISA THOMPSON
Legal Status: Other
Date Became Current: Not reported
Date Ended Current: Not reported
Owner/Operator Address: 14310 FREDERICK ST
Owner/Operator City,State,Zip: MORENO VALLEY, CA 92553
Owner/Operator Telephone: 951-486-3265
Owner/Operator Telephone Ext: Not reported
Owner/Operator Fax: Not reported
Owner/Operator Email: Not reported

Owner/Operator Indicator: Operator
Owner/Operator Name: LISA THOMPSON
Legal Status: County
Date Became Current: Not reported
Date Ended Current: Not reported
Owner/Operator Address: 14310 FREDERICK ST
Owner/Operator City,State,Zip: MORENO VALLEY, CA 92553
Owner/Operator Telephone: 951-486-3265
Owner/Operator Telephone Ext: Not reported
Owner/Operator Fax: Not reported
Owner/Operator Email: Not reported

Owner/Operator Indicator: Owner
Owner/Operator Name: RIVERSIDE COUNTY DEPT OF WASTE RESO
Legal Status: Other
Date Became Current: Not reported
Date Ended Current: Not reported
Owner/Operator Address: 14310 FREDERICK ST

Map ID
Direction
Distance
Elevation

MAP FINDINGS

Site

Database(s)

EDR ID Number
EPA ID Number

AGUA MANSA PHHWCF - RIVERSIDE COUNTY DEPARTMENT OF WASTE RES (Continued)

1024785120

Owner/Operator City,State,Zip: MORENO VALLEY, CA 92553
Owner/Operator Telephone: 951-486-3200
Owner/Operator Telephone Ext: Not reported
Owner/Operator Fax: Not reported
Owner/Operator Email: Not reported

Historic Generators:

Receive Date: 2019-11-22 00:00:00.0
Handler Name: RIVERSIDE COUNTY DEPARTMENT OF WASTE RESOURCES
Federal Waste Generator Description: Small Quantity Generator
State District Owner: Not reported
Large Quantity Handler of Universal Waste: No
Recognized Trader Importer: No
Recognized Trader Exporter: No
Spent Lead Acid Battery Importer: No
Spent Lead Acid Battery Exporter: No
Current Record: No
Non Storage Recycler Activity: No
Electronic Manifest Broker: No

Receive Date: 2019-12-11 00:00:00.0
Handler Name: AGUA MANSA PHHWCF - RIVERSIDE COUNTY DEPARTMENT OF WASTE RESOURCES
Federal Waste Generator Description: Small Quantity Generator
State District Owner: Not reported
Large Quantity Handler of Universal Waste: No
Recognized Trader Importer: No
Recognized Trader Exporter: No
Spent Lead Acid Battery Importer: No
Spent Lead Acid Battery Exporter: No
Current Record: Yes
Non Storage Recycler Activity: No
Electronic Manifest Broker: No

List of NAICS Codes and Descriptions:

NAICS Code: 92119
NAICS Description: OTHER GENERAL GOVERNMENT SUPPORT

Facility Has Received Notices of Violations:

Violations: No Violations Found

Evaluation Action Summary:

Evaluations: No Evaluations Found

Map ID
 Direction
 Distance
 Elevation

MAP FINDINGS

Site

Database(s)

EDR ID Number
 EPA ID Number

I37
ESE
1/8-1/4
0.248 mi.
1307 ft.

GO GREEN INDUSTRIES INC
5300 VIA RICARDO
JURUPA VALLEY, CA 92509

RCRA NonGen / NLR

1024855368
N/A

Site 1 of 4 in cluster I

Relative:
Lower

RCRA NonGen / NLR:

Actual:
891 ft.

Date Form Received by Agency: 2016-06-09 00:00:00.0
 Handler Name: GO GREEN INDUSTRIES INC
 Handler Address: 5300 VIA RICARDO
 Handler City,State,Zip: JURUPA VALLEY, CA 92509
 EPA ID: CAL000417903
 Contact Name: LORENA PEREZ
 Contact Address: 5300 VIA RICARDO
 Contact City,State,Zip: JURUPA VALLEY, CA 92509
 Contact Telephone: 951-781-1100
 Contact Fax: 951-781-1101
 Contact Email: LORENAP@GOGREENIND.NET
 Contact Title: Not reported
 EPA Region: 09
 Land Type: Not reported
 Federal Waste Generator Description: Not a generator, verified
 Non-Notifier: Not reported
 Biennial Report Cycle: Not reported
 Accessibility: Not reported
 Active Site Indicator: Handler Activities
 State District Owner: Not reported
 State District: Not reported
 Mailing Address: 5300 VIA RICARDO
 Mailing City,State,Zip: JURUPA VALLEY, CA 92509
 Owner Name: GO GREEN INDUSTRIES
 Owner Type: Other
 Operator Name: LORENA PEREZ
 Operator Type: Other
 Short-Term Generator Activity: No
 Importer Activity: No
 Mixed Waste Generator: No
 Transporter Activity: No
 Transfer Facility Activity: No
 Recycler Activity with Storage: No
 Small Quantity On-Site Burner Exemption: No
 Smelting Melting and Refining Furnace Exemption: No
 Underground Injection Control: No
 Off-Site Waste Receipt: No
 Universal Waste Indicator: Yes
 Universal Waste Destination Facility: Yes
 Federal Universal Waste: No
 Active Site Fed-Reg Treatment Storage and Disposal Facility: Not reported
 Active Site Converter Treatment storage and Disposal Facility: Not reported
 Active Site State-Reg Treatment Storage and Disposal Facility: Not reported
 Active Site State-Reg Handler: ---
 Federal Facility Indicator: Not reported
 Hazardous Secondary Material Indicator: N
 Sub-Part K Indicator: Not reported
 Commercial TSD Indicator: No
 Treatment Storage and Disposal Type: Not reported
 2018 GPRA Permit Baseline: Not on the Baseline
 2018 GPRA Renewals Baseline: Not on the Baseline
 Permit Renewals Workload Universe: Not reported

Map ID
Direction
Distance
Elevation

MAP FINDINGS

Site

Database(s)

EDR ID Number
EPA ID Number

GO GREEN INDUSTRIES INC (Continued)

1024855368

Permit Workload Universe: Not reported
Permit Progress Universe: Not reported
Post-Closure Workload Universe: Not reported
Closure Workload Universe: Not reported
202 GPRA Corrective Action Baseline: No
Corrective Action Workload Universe: No
Subject to Corrective Action Universe: No
Non-TSDFs Where RCRA CA has Been Imposed Universe: No
TSDFs Potentially Subject to CA Under 3004 (u)/(v) Universe: No
TSDFs Only Subject to CA under Discretionary Auth Universe: No
Corrective Action Priority Ranking: No NCAPS ranking
Environmental Control Indicator: No
Institutional Control Indicator: No
Human Exposure Controls Indicator: N/A
Groundwater Controls Indicator: N/A
Operating TSDF Universe: Not reported
Full Enforcement Universe: Not reported
Significant Non-Complier Universe: No
Unaddressed Significant Non-Complier Universe: No
Addressed Significant Non-Complier Universe: No
Significant Non-Complier With a Compliance Schedule Universe: No
Financial Assurance Required: Not reported
Handler Date of Last Change: 2018-09-06 17:07:52.0
Recognized Trader-Importer: No
Recognized Trader-Exporter: No
Importer of Spent Lead Acid Batteries: No
Exporter of Spent Lead Acid Batteries: No
Recycler Activity Without Storage: No
Manifest Broker: No
Sub-Part P Indicator: No

Handler - Owner Operator:

Owner/Operator Indicator: Owner
Owner/Operator Name: GO GREEN INDUSTRIES
Legal Status: Other
Date Became Current: Not reported
Date Ended Current: Not reported
Owner/Operator Address: 5300 VIA RICARDO
Owner/Operator City,State,Zip: JURUPA VALLEY, CA 92509
Owner/Operator Telephone: 951-781-1100
Owner/Operator Telephone Ext: Not reported
Owner/Operator Fax: Not reported
Owner/Operator Email: Not reported

Owner/Operator Indicator: Operator
Owner/Operator Name: LORENA PEREZ
Legal Status: Other
Date Became Current: Not reported
Date Ended Current: Not reported
Owner/Operator Address: 5300 VIA RICARDO
Owner/Operator City,State,Zip: JURUPA VALLEY, CA 92509
Owner/Operator Telephone: 951-781-1100
Owner/Operator Telephone Ext: Not reported
Owner/Operator Fax: Not reported
Owner/Operator Email: Not reported

Map ID
 Direction
 Distance
 Elevation

MAP FINDINGS

Site

Database(s)

EDR ID Number
 EPA ID Number

GO GREEN INDUSTRIES INC (Continued)

1024855368

Historic Generators:

Receive Date: 2016-06-09 00:00:00.0
 Handler Name: GO GREEN INDUSTRIES INC
 Federal Waste Generator Description: Not a generator, verified
 State District Owner: Not reported
 Large Quantity Handler of Universal Waste: No
 Recognized Trader Importer: No
 Recognized Trader Exporter: No
 Spent Lead Acid Battery Importer: No
 Spent Lead Acid Battery Exporter: No
 Current Record: Yes
 Non Storage Recycler Activity: Not reported
 Electronic Manifest Broker: Not reported

List of NAICS Codes and Descriptions:

NAICS Code: 56299
 NAICS Description: ALL OTHER WASTE MANAGEMENT SERVICES

Facility Has Received Notices of Violations:

Violations: No Violations Found

Evaluation Action Summary:

Evaluations: No Evaluations Found

I38
ESE
1/8-1/4
0.248 mi.
1307 ft.

FLEETWOOD VIA RICARDO
5300 VIA RICARDO
RIVERSIDE, CA 92509
Site 2 of 4 in cluster I

CIWQS S106387361
CERS N/A
LUST
Cortese

Relative:
Lower
Actual:
891 ft.

LUST:
 Name: FLEETWOOD VIA RICARDO
 Address: 5300 VIA RICARDO
 City,State,Zip: RIVERSIDE, CA 92509
 Lead Agency: RIVERSIDE COUNTY LOP
 Case Type: LUST Cleanup Site
 Geo Track: http://geotracker.waterboards.ca.gov/profile_report.asp?global_id=T0606540693
 Global Id: T0606540693
 Latitude: 34.01777112
 Longitude: -117.379775315
 Status: Completed - Case Closed
 Status Date: 06/14/2010
 Case Worker: YR
 RB Case Number: Not reported
 Local Agency: RIVERSIDE COUNTY LOP
 File Location: Local Agency
 Local Case Number: 200420231
 Potential Media Affect: Soil
 Potential Contaminants of Concern: Gasoline
 Site History: Site History/Release Information Two 2,000 gallon gasoline USTs were removed along with associated piping and fuel dispensers in November 2003. Soil samples were collected beneath the dispensers at 2 feet and 5 feet bgs, beneath piping, adjacent to and west of the USTs at 6 feet bgs, and within the UST cavity at 2 feet and 6 feet bgs. Maximum concentrations were 3780 ppm TPHg (T2-6), 520 ppb B (T2-6), 52600 ppb

Map ID
Direction
Distance
Elevation

MAP FINDINGS

Site

Database(s)

EDR ID Number
EPA ID Number

FLEETWOOD VIA RICARDO (Continued)

S106387361

T (T2-6), 20000 ppb E (T2-6), 522000 ppb X (T2-6), 46 ppb MTBE (LED2), ND<4000 ppb TBA (T2-6), 9.45 ppm lead (T2-6). Samples were analyzed for TPHg, BTEX and oxygenates. The site was placed into LOP on October 23, 2003 for further assessment. Assessment Two soil borings (SB-1 and SB-2) were advanced to groundwater (approximately 76 feet bgs) in the vicinity of the former USTs on April 16, 2004. Soil samples from SB-1 and SB-2 were collected at five-foot intervals to a maximum explored depth of 76.5 feet bgs. The highest concentrations were observed from soil samples collected from soil boring SB-1 (UST cavity) at the 15 and 20 foot depths. Maximum concentrations: 350 ppm TPHg (SB-1 at 20 feet bgs), 0.13 ppm B (SB-1 at 20 feet bgs), 5.6 ppm T (SB-1 at 20 feet bgs), 3.8 ppm E (SB-1 at 20 feet bgs), 35 ppm X (SB-1 at 20 feet bgs), 0.53 ppm MTBE (SB-1 at 15 feet bgs), 0.36 ppm tert-Butylbenzene (SB-1 at 20 feet bgs), 1.2 ppm Naphthalene (SB-1 at 20 feet bgs), 5.6 ppm 1,2,4-Trimethylbenzene (SB-1 at 20 feet bgs), 2.7 ppm 1,3,5-Trimethylbenzene (SB-1 at 20 feet bgs), ND<0.50 ppm Ethanol and Methanol. SVE Pilot Testing On vapor extraction well (VE-1) was installed on July 8, 2006 near southeast corner of the former UST location. SVE well VE-1 was installed to 30 feet bgs and screened between 15 and 30 feet bgs. Soil samples were collected at 5 foot intervals and select samples were analyzed for gasoline and VOCs by EPA Method 8260B. Soil samples collected at 10, 20 and 30 feet bgs were analyzed and were ND for all constituents tested. A SVE pilot test was conducted July 12th through 14th, 2006. The SVE test was proposed for 5-days but was terminated after 48 hours due to a VOC breakthrough. PID readings reported during the SVE test were between 92 to >9999 ppmV and were believed to be erroneous. The consultant stated that laboratory analysis results for vapor samples were at relatively low levels and were inconsistent with field PID readings and more consistent with soil data. The overall mass of vapor phase gasoline recovered over the 48-hour duration of system operation was estimated at 34 lbs (average of 0.7 lbs per hour). Flow rates at VE-1 fluctuated between 50 and 75 cfm. Maximum vapor concentrations were: 740 ppmV TPHg (VE1-3), 2.5 ppmV B (VE1-3), 110 ppmV T (VE1-3), 23 ppmV E (VE1-3), 149 ppmV X (VE1-3), ND MTBE, 11 ppmV 1,2,4 TMB (VE1-3), 5.5 ppmV 1,3,5, TMB (VE1-3). Closure was requested based on the results of the pilot test and five quarters of groundwater monitoring RCDEH denied closure a required the 5-day SVE test to be repeated since vapor concentrations increased over time and the test was terminated after two days. A 5-day SVE pilot test using VE-1 was performed February 17th through 23rd, 2009. Flow rates at VE-1 were erroneously reported to fluctuate between 98 and 269.5 cfm and later corrected to range from 84 to 146 cfm. PID readings throughout the SVE test ranged from 40.4 to >15,000 ppmV. The ROI was calculated to include the entire footprint of the former UST cavity and dispensers. MW-1 is screened from 60 to 95 feet bgs and VE-1 is screened between 15 to 30 feet bgs. The overall mass of vapor phase gasoline recovered over the 143-hr duration of system operation was estimated at 233 lbs (avg of 1.6 lbs/hr). Maximum concentrations were: 1100 ppmV TPHg, 0.97 ppmV B, 80 ppmV T, 20 ppmV E, 176 ppmV X, ND<0.28 ppmV MTBE, 0.94 ppmV isopropylbenzene, 2.4 ppmV n-propylbenzene, 0.24 ppmV PCE, 0.20 ppmV sec-butylbenzene, 11 ppmV 1,2,4-TMB, 5.7 ppmV 1,3,5-TMB. Ending vapor concentrations for most constituents detected were higher at the end of the 5-day SVE pilot test than at the beginning of the test. Based on the elevated vapor concentrations detected and mass of vapor phase gasoline recovered during the 5-day SVE pilot test, a 30-day SVE test was

Map ID
Direction
Distance
Elevation

MAP FINDINGS

Site

Database(s)

EDR ID Number
EPA ID Number

FLEETWOOD VIA RICARDO (Continued)

S106387361

required by RCDEH to clearly demonstrate that vapor recovery has reached the point of diminishing returns (asymptotic levels). Soil Excavation of contaminated soil was proposed in lieu of performing additional SVE testing to expedite site cleanup. Approximately 3200 tons of impacted soil was excavated March 1st through March 23rd, 2010. Twelve (12) confirmation soil samples were collected at the bottom and side walls of the approximately 8192 square feet excavation pit. All soil samples were non-detect for all constituents tested except for 0.006 ppm Xylene and 0.006 ppm 1,2,4 TMB detected in the deep soil sample collected at the west wall of the excavation pit (X24 Deep Wall-W@ approximately 30 feet bgs). Groundwater Monitoring To assess the potential for groundwater impact near the UST, one groundwater monitoring well (MW-1) was installed on July 19, 2004 approximately 20 feet southeast of the former UST cavity that is believed to be downgradient. Soil samples were analyzed at 5 foot intervals from 5 feet to 75 feet bgs. MW-1 was advanced to a depth of 95.5 feet bgs and screened from 56 to 95 feet bgs. Groundwater was encountered at 75 feet bgs. Analytical results for the groundwater sample collected from MW-1 were non-detect for all constituents tested. Maximum soil concentrations were at 65 feet bgs: ND<0.5 ppm TPHg, ND<0.001 ppm B, 0.004 ppm T, 0.002 ppm E, 0.012 ppm X, 0.011 ppm MTBE, ND<0.002 ppm tert-BBNZ, ND<0.002 ppm Napthalene, ND<0.001 ppm 1,2,4-TMB, ND<0.001 ppm 1,3,5-TMB. Five groundwater sampling events were conducted from August 2004 through October 2007. Maximum groundwater concentrations: ND<0.50 ppm TPHg, ND<0.5 ppb B, 0.6 ppb T (10/17/07), ND<1.0 ppb E, ND<1.0 ppb X, ND<5.0 ppb MTBE, 7.6 ppb Napthalene (9/19/05). Water levels have fluctuated from 73.20 to 78.66 feet bgs. Anticipated groundwater flow direction is to the southeast towards the Santa Ana River. The closest domestic water supply well (Well 04 Old Skotty) is located approximately 1049 feet west of the site and according to the well report on Geotracker, VOCs have not been detected in this well. Regional Board concurred with closure on 5/13/2010 and the no further action/closure letter was issued 6/14/2010

LUST:

Global Id: T0606540693
Contact Type: Regional Board Caseworker
Contact Name: MIGUEL OVIEDO
Organization Name: SANTA ANA RWQCB (REGION 8)
Address: 3737 Main Street, Suite 500
City: RIVERSIDE
Email: miguel.oviedo@waterboards.ca.gov
Phone Number: 9517823238

Global Id: T0606540693
Contact Type: Local Agency Caseworker
Contact Name: YVONNE REYES
Organization Name: RIVERSIDE COUNTY LOP
Address: 3880 LEMON ST SUITE 200
City: RIVERSIDE
Email: ayreyes@rivco.org
Phone Number: 9519558982

LUST:

Global Id: T0606540693
Action Type: ENFORCEMENT

Map ID
Direction
Distance
Elevation

MAP FINDINGS

Site

Database(s)

EDR ID Number
EPA ID Number

FLEETWOOD VIA RICARDO (Continued)

S106387361

Date: 08/12/2009
Action: Staff Letter - #RCDEH081209

Global Id: T0606540693
Action Type: ENFORCEMENT
Date: 12/14/2009
Action: Staff Letter - #RCDEH121409

Global Id: T0606540693
Action Type: ENFORCEMENT
Date: 02/10/2010
Action: Staff Letter - #RCDEH021010

Global Id: T0606540693
Action Type: ENFORCEMENT
Date: 05/13/2010
Action: Staff Letter - #RCDEH051310

Global Id: T0606540693
Action Type: ENFORCEMENT
Date: 06/14/2010
Action: Closure/No Further Action Letter - #RCDEH Closure

Global Id: T0606540693
Action Type: RESPONSE
Date: 10/12/2007
Action: Monitoring Report - Quarterly

Global Id: T0606540693
Action Type: ENFORCEMENT
Date: 05/03/2004
Action: File review

Global Id: T0606540693
Action Type: ENFORCEMENT
Date: 02/25/2008
Action: Technical Correspondence / Assistance / Other - #RCDEH 022508

Global Id: T0606540693
Action Type: Other
Date: 12/04/2003
Action: Leak Discovery

Global Id: T0606540693
Action Type: Other
Date: 10/23/2003
Action: Leak Stopped

Global Id: T0606540693
Action Type: Other
Date: 12/05/2003
Action: Leak Reported

Global Id: T0606540693
Action Type: RESPONSE
Date: 04/08/2010
Action: Other Report / Document

Map ID
Direction
Distance
Elevation

MAP FINDINGS

Site

Database(s)

EDR ID Number
EPA ID Number

FLEETWOOD VIA RICARDO (Continued)

S106387361

Global Id: T0606540693
Action Type: ENFORCEMENT
Date: 08/30/2007
Action: Staff Letter - #RCDEH 083007

Global Id: T0606540693
Action Type: RESPONSE
Date: 01/09/2009
Action: Well Installation Workplan

Global Id: T0606540693
Action Type: RESPONSE
Date: 02/20/2009
Action: Other Report / Document

Global Id: T0606540693
Action Type: RESPONSE
Date: 01/28/2010
Action: Other Workplan

Global Id: T0606540693
Action Type: RESPONSE
Date: 06/13/2010
Action: Well Destruction Report

Global Id: T0606540693
Action Type: REMEDIATION
Date: 07/12/2006
Action: Soil Vapor Extraction (SVE)

Global Id: T0606540693
Action Type: REMEDIATION
Date: 02/17/2009
Action: Soil Vapor Extraction (SVE)

Global Id: T0606540693
Action Type: ENFORCEMENT
Date: 12/08/2008
Action: Staff Letter - #RCDEH120508

Global Id: T0606540693
Action Type: REMEDIATION
Date: 03/01/2010
Action: Excavation

Global Id: T0606540693
Action Type: ENFORCEMENT
Date: 01/14/2009
Action: Staff Letter - #RCDEH011409

LUST:

Global Id: T0606540693
Status: Open - Case Begin Date
Status Date: 10/23/2003

Global Id: T0606540693
Status: Open - Site Assessment

Map ID
Direction
Distance
Elevation

MAP FINDINGS

Site

Database(s)

EDR ID Number
EPA ID Number

FLEETWOOD VIA RICARDO (Continued)

S106387361

Status Date: 12/05/2003

Global Id: T0606540693
Status: Open - Remediation
Status Date: 02/10/2010

Global Id: T0606540693
Status: Completed - Case Closed
Status Date: 06/14/2010

LUST REG 8:

Name: FLEETWOOD MOTOR HOMES OF CALIFORNIA
Address: 5300 VIA RICARDO DRIVE
City: RIVERSIDE
Region: 8
County: Riverside
Regional Board: Santa Ana Region
Facility Status: Preliminary site assessment underway
Case Number: Not reported
Local Case Num: 200420231
Case Type: Undefined
Substance: Gasoline
Qty Leaked: Not reported
Abate Method: Not reported
Cross Street: WILSON / VIA CERRA
Enf Type: Not reported
Funding: Not reported
How Discovered: OM
How Stopped: Close Tank
Leak Cause: UNK
Leak Source: UNK
Global ID: T0606540693
How Stopped Date: 10/23/2003
Enter Date: Not reported
Date Confirmation of Leak Began: 12/5/2003
Date Preliminary Assessment Began: 12/5/2003
Discover Date: 11/20/2003
Enforcement Date: Not reported
Close Date: Not reported
Date Prelim Assessment Workplan Submitted: Not reported
Date Pollution Characterization Began: Not reported
Date Remediation Plan Submitted: Not reported
Date Remedial Action Underway: Not reported
Date Post Remedial Action Monitoring: Not reported
Enter Date: Not reported
GW Qualifies: Not reported
Soil Qualifies: Not reported
Operator: Not reported
Facility Contact: Not reported
Interim: Not reported
Oversite Program: Not reported
Latitude: 0
Longitude: 0
MTBE Date: Not reported
Max MTBE GW: Not reported
MTBE Concentration: 0

Map ID
Direction
Distance
Elevation

MAP FINDINGS

Site

Database(s)

EDR ID Number
EPA ID Number

FLEETWOOD VIA RICARDO (Continued)

S106387361

Max MTBE Soil: Not reported
MTBE Fuel: 1
MTBE Tested: Site NOT Tested for MTBE.Includes Unknown and Not Analyzed.
MTBE Class: *
Staff: TME
Staff Initials: KW
Lead Agency: Local Agency
Local Agency: 33000L
Hydr Basin #: Not reported
Beneficial: Not reported
Priority: Not reported
Cleanup Fund Id: Not reported
Work Suspended: Not reported
Summary: Not reported

RIVERSIDE CO. LUST:

Name: FLEETWOOD VIA RICARDO
Address: 5300 VIA RICARDO
City,State,Zip: RIVERSIDE, CA
Region: RIVERSIDE
Facility ID: 200420231
Employee: Reyes
Site Closed: Yes
Case Type: Soil only
Facility Status: closed/action completed
Casetype Decode: Soil only is impacted
Fstatus Decode: Closed/Action completed

CORTESE:

Name: FLEETWOOD VIA RICARDO
Address: 5300 VIA RICARDO
City,State,Zip: RIVERSIDE, CA 92509
Region: CORTESE
Envirostor Id: Not reported
Global ID: T0606540693
Site/Facility Type: LUST CLEANUP SITE
Cleanup Status: COMPLETED - CASE CLOSED
Status Date: Not reported
Site Code: Not reported
Latitude: Not reported
Longitude: Not reported
Owner: Not reported
Enf Type: Not reported
Swat R: Not reported
Flag: active
Order No: Not reported
Waste Discharge System No: Not reported
Effective Date: Not reported
Region 2: Not reported
WID Id: Not reported
Solid Waste Id No: Not reported
Waste Management Uit Name: Not reported
File Name: Active Open

CIWQS:

Name: MVP RV INC

Map ID
Direction
Distance
Elevation

MAP FINDINGS

Site

Database(s)

EDR ID Number
EPA ID Number

FLEETWOOD VIA RICARDO (Continued)

S106387361

Address: 5300 VIA RICARDO AVE
City,State,Zip: RIVERSIDE, CA 92509
Agency: MVP RV Inv
Agency Address: 5300 Via Ricardo Ave, Riverside, CA 92509
Place/Project Type: Industrial - Travel Trailers and Campers
SIC/NAICS: 3792(+)
Region: 8
Program: INDSTW
Regulatory Measure Status: Terminated
Regulatory Measure Type: Storm water industrial
Order Number: 2014-0057-DWQ
WDID: 8 331022830
NPDES Number: CAS000001
Adoption Date: 01/01/1900
Effective Date: 09/20/2010
Termination Date: 09/04/2014
Expiration/Review Date: 01/01/1900
Design Flow: Not reported
Major/Minor: Not reported
Complexity: Not reported
TTWQ: Not reported
Enforcement Actions within 5 years: 0
Violations within 5 years: 0
Latitude: 34.02048
Longitude: -117.38023

CERS:

Name: FLEETWOOD VIA RICARDO
Address: 5300 VIA RICARDO
City,State,Zip: RIVERSIDE, CA 92509
Site ID: 233258
CERS ID: T0606540693
CERS Description: Leaking Underground Storage Tank Cleanup Site

Affiliation:

Affiliation Type Desc: Local Agency Caseworker
Entity Name: YVONNE REYES - RIVERSIDE COUNTY LOP
Entity Title: Not reported
Affiliation Address: 3880 LEMON ST SUITE 200
Affiliation City: RIVERSIDE
Affiliation State: CA
Affiliation Country: Not reported
Affiliation Zip: Not reported
Affiliation Phone: 9519558982

Affiliation Type Desc: Regional Board Caseworker
Entity Name: MIGUEL OVIEDO - SANTA ANA RWQCB (REGION 8)
Entity Title: Not reported
Affiliation Address: 3737 Main Street, Suite 500
Affiliation City: RIVERSIDE
Affiliation State: CA
Affiliation Country: Not reported
Affiliation Zip: Not reported
Affiliation Phone: 9517823238

Map ID
 Direction
 Distance
 Elevation

MAP FINDINGS

Site

Database(s)

EDR ID Number
 EPA ID Number

I39
ESE
1/8-1/4
0.248 mi.
1307 ft.
Relative:
Lower
Actual:
891 ft.

FLEETWOOD MOTOR HOMES OF CA 30
5300 VIA RICARDO
RIVERSIDE, CA 92502
Site 3 of 4 in cluster I

RCRA-SQG
UST
CIWQS
EMI
CERS
NPDES
SWEEPS UST
CA FID UST
HIST UST
WDS
1000224097
N/A

RCRA-SQG:

Date Form Received by Agency: 1996-09-01 00:00:00.0
 Handler Name: FLEETWOOD MOTOR HOMES OF CA 30
 Handler Address: 5300 VIA RICARDO
 Handler City,State,Zip: RIVERSIDE, CA 92502
 EPA ID: CAD981383938
 Contact Name: Not reported
 Contact Address: Not reported
 Contact City,State,Zip: Not reported
 Contact Telephone: Not reported
 Contact Fax: Not reported
 Contact Email: Not reported
 Contact Title: Not reported
 EPA Region: 09
 Land Type: Not reported
 Federal Waste Generator Description: Small Quantity Generator
 Non-Notifier: Not reported
 Biennial Report Cycle: Not reported
 Accessibility: Not reported
 Active Site Indicator: Handler Activities
 State District Owner: CA
 State District: 4
 Mailing Address: P O BOX 1549
 Mailing City,State,Zip: RIVERSIDE, CA 92502
 Owner Name: Not reported
 Owner Type: Not reported
 Operator Name: NOT REQUIRED
 Operator Type: Private
 Short-Term Generator Activity: No
 Importer Activity: No
 Mixed Waste Generator: No
 Transporter Activity: No
 Transfer Facility Activity: No
 Recycler Activity with Storage: No
 Small Quantity On-Site Burner Exemption: No
 Smelting Melting and Refining Furnace Exemption: No
 Underground Injection Control: No
 Off-Site Waste Receipt: No
 Universal Waste Indicator: No
 Universal Waste Destination Facility: No
 Federal Universal Waste: No
 Active Site Fed-Reg Treatment Storage and Disposal Facility: Not reported
 Active Site Converter Treatment storage and Disposal Facility: Not reported
 Active Site State-Reg Treatment Storage and Disposal Facility: Not reported
 Active Site State-Reg Handler: ---
 Federal Facility Indicator: Not reported
 Hazardous Secondary Material Indicator: NN
 Sub-Part K Indicator: Not reported

Map ID
Direction
Distance
Elevation

MAP FINDINGS

Site

Database(s)

EDR ID Number
EPA ID Number

FLEETWOOD MOTOR HOMES OF CA 30 (Continued)

1000224097

Commercial TSD Indicator: No
Treatment Storage and Disposal Type: Not reported
2018 GPRA Permit Baseline: Not on the Baseline
2018 GPRA Renewals Baseline: Not on the Baseline
Permit Renewals Workload Universe: Not reported
Permit Workload Universe: Not reported
Permit Progress Universe: Not reported
Post-Closure Workload Universe: Not reported
Closure Workload Universe: Not reported
202 GPRA Corrective Action Baseline: No
Corrective Action Workload Universe: No
Subject to Corrective Action Universe: No
Non-TSDs Where RCRA CA has Been Imposed Universe: No
TSDs Potentially Subject to CA Under 3004 (u)/(v) Universe: No
TSDs Only Subject to CA under Discretionary Auth Universe: No
Corrective Action Priority Ranking: No NCAPS ranking
Environmental Control Indicator: No
Institutional Control Indicator: No
Human Exposure Controls Indicator: N/A
Groundwater Controls Indicator: N/A
Operating TSDF Universe: Not reported
Full Enforcement Universe: Not reported
Significant Non-Complier Universe: No
Unaddressed Significant Non-Complier Universe: No
Addressed Significant Non-Complier Universe: No
Significant Non-Complier With a Compliance Schedule Universe: No
Financial Assurance Required: Not reported
Handler Date of Last Change: 2006-09-05 00:00:00.0
Recognized Trader-Importer: No
Recognized Trader-Exporter: No
Importer of Spent Lead Acid Batteries: No
Exporter of Spent Lead Acid Batteries: No
Recycler Activity Without Storage: Not reported
Manifest Broker: Not reported
Sub-Part P Indicator: No

Handler - Owner Operator:

Owner/Operator Indicator: Operator
Owner/Operator Name: NOT REQUIRED
Legal Status: Private
Date Became Current: Not reported
Date Ended Current: Not reported
Owner/Operator Address: NOT REQUIRED
Owner/Operator City,State,Zip: NOT REQUIRED, ME 99999
Owner/Operator Telephone: 415-555-1212
Owner/Operator Telephone Ext: Not reported
Owner/Operator Fax: Not reported
Owner/Operator Email: Not reported

Owner/Operator Indicator: Owner
Owner/Operator Name: FLEETWOOD ENTERPRISES
Legal Status: Private
Date Became Current: Not reported
Date Ended Current: Not reported
Owner/Operator Address: NOT REQUIRED
Owner/Operator City,State,Zip: NOT REQUIRED, ME 99999

Map ID
Direction
Distance
Elevation

MAP FINDINGS

Site

Database(s)

EDR ID Number
EPA ID Number

FLEETWOOD MOTOR HOMES OF CA 30 (Continued)

1000224097

Owner/Operator Telephone: 415-555-1212
Owner/Operator Telephone Ext: Not reported
Owner/Operator Fax: Not reported
Owner/Operator Email: Not reported

Owner/Operator Indicator: Operator
Owner/Operator Name: NOT REQUIRED
Legal Status: Private
Date Became Current: Not reported
Date Ended Current: Not reported
Owner/Operator Address: NOT REQUIRED
Owner/Operator City,State,Zip: NOT REQUIRED, ME 99999
Owner/Operator Telephone: 415-555-1212
Owner/Operator Telephone Ext: Not reported
Owner/Operator Fax: Not reported
Owner/Operator Email: Not reported

Historic Generators:

Receive Date: 1996-09-01 00:00:00.0
Handler Name: FLEETWOOD MOTOR HOMES OF CA 30
Federal Waste Generator Description: Large Quantity Generator
State District Owner: CA
Large Quantity Handler of Universal Waste: No
Recognized Trader Importer: No
Recognized Trader Exporter: No
Spent Lead Acid Battery Importer: No
Spent Lead Acid Battery Exporter: No
Current Record: No
Non Storage Recycler Activity: Not reported
Electronic Manifest Broker: Not reported

Receive Date: 1996-09-01 00:00:00.0
Handler Name: FLEETWOOD MOTOR HOMES OF CA 30
Federal Waste Generator Description: Small Quantity Generator
State District Owner: CA
Large Quantity Handler of Universal Waste: No
Recognized Trader Importer: No
Recognized Trader Exporter: No
Spent Lead Acid Battery Importer: No
Spent Lead Acid Battery Exporter: No
Current Record: Yes
Non Storage Recycler Activity: Not reported
Electronic Manifest Broker: Not reported

Receive Date: 1986-02-06 00:00:00.0
Handler Name: FLEETWOOD MOTOR HOMES OF CA 30
Federal Waste Generator Description: Large Quantity Generator
State District Owner: CA
Large Quantity Handler of Universal Waste: No
Recognized Trader Importer: No
Recognized Trader Exporter: No
Spent Lead Acid Battery Importer: No
Spent Lead Acid Battery Exporter: No
Current Record: No
Non Storage Recycler Activity: Not reported
Electronic Manifest Broker: Not reported

Map ID
Direction
Distance
Elevation

MAP FINDINGS

Site

Database(s)

EDR ID Number
EPA ID Number

FLEETWOOD MOTOR HOMES OF CA 30 (Continued)

1000224097

Receive Date: 1991-04-03 00:00:00.0
Handler Name: FLEETWOOD MOTOR HOMES OF CALIFORNIA
Federal Waste Generator Description: Large Quantity Generator
State District Owner: Not reported
Large Quantity Handler of Universal Waste: No
Recognized Trader Importer: No
Recognized Trader Exporter: No
Spent Lead Acid Battery Importer: No
Spent Lead Acid Battery Exporter: No
Current Record: No
Non Storage Recycler Activity: Not reported
Electronic Manifest Broker: Not reported

Receive Date: 1992-02-19 00:00:00.0
Handler Name: FLEETWOOD MOTOR HOMES OF CA 30
Federal Waste Generator Description: Large Quantity Generator
State District Owner: Not reported
Large Quantity Handler of Universal Waste: No
Recognized Trader Importer: No
Recognized Trader Exporter: No
Spent Lead Acid Battery Importer: No
Spent Lead Acid Battery Exporter: No
Current Record: No
Non Storage Recycler Activity: Not reported
Electronic Manifest Broker: Not reported

Receive Date: 1999-03-04 00:00:00.0
Handler Name: FLEETWOOD MOTOR HOMES VIA RICARDO
Federal Waste Generator Description: Large Quantity Generator
State District Owner: Not reported
Large Quantity Handler of Universal Waste: No
Recognized Trader Importer: No
Recognized Trader Exporter: No
Spent Lead Acid Battery Importer: No
Spent Lead Acid Battery Exporter: No
Current Record: No
Non Storage Recycler Activity: Not reported
Electronic Manifest Broker: Not reported

Receive Date: 2000-10-12 00:00:00.0
Handler Name: FLEETWOOD MOTOR HOMES OF CA., INC.
Federal Waste Generator Description: Large Quantity Generator
State District Owner: Not reported
Large Quantity Handler of Universal Waste: No
Recognized Trader Importer: No
Recognized Trader Exporter: No
Spent Lead Acid Battery Importer: No
Spent Lead Acid Battery Exporter: No
Current Record: No
Non Storage Recycler Activity: Not reported
Electronic Manifest Broker: Not reported

List of NAICS Codes and Descriptions:

NAICS Code: 336213
NAICS Description: MOTOR HOME MANUFACTURING

NAICS Code: 336999

Map ID
Direction
Distance
Elevation

MAP FINDINGS

Site

Database(s)

EDR ID Number
EPA ID Number

FLEETWOOD MOTOR HOMES OF CA 30 (Continued)

1000224097

NAICS Description: ALL OTHER TRANSPORTATION EQUIPMENT MANUFACTURING

Facility Has Received Notices of Violation:

Found Violation: Yes
Agency Which Determined Violation: State
Violation Short Description: Generators - General
Date Violation was Determined: 2008-05-05 00:00:00.0
Actual Return to Compliance Date: 2008-05-05 00:00:00.0
Return to Compliance Qualifier: Documented
Violation Responsible Agency: State
Scheduled Compliance Date: Not reported
Enforcement Identifier: 601
Date of Enforcement Action: 2008-05-05 00:00:00.0
Enforcement Responsible Agency: State
Enforcement Docket Number: Not reported
Enforcement Attorney: Not reported
Corrective Action Component: No
Appeal Initiated Date: Not reported
Appeal Resolution Date: Not reported
Disposition Status Date: Not reported
Disposition Status: Not reported
Disposition Status Description: Not reported
Consent/Final Order Sequence Number: Not reported
Consent/Final Order Respondent Name: Not reported
Consent/Final Order Lead Agency: Not reported
Enforcement Type: WRITTEN INFORMAL
Enforcement Responsible Person: Not reported
Enforcement Responsible Sub-Organization: Not reported
SEP Sequence Number: Not reported
SEP Expenditure Amount: Not reported
SEP Scheduled Completion Date: Not reported
SEP Actual Date: Not reported
SEP Defaulted Date: Not reported
SEP Type: Not reported
SEP Type Description: Not reported
Proposed Amount: Not reported
Final Monetary Amount: Not reported
Paid Amount: Not reported
Final Count: Not reported
Final Amount: Not reported

Found Violation: Yes
Agency Which Determined Violation: EPA
Violation Short Description: Generators - Pre-transport
Date Violation was Determined: 2008-05-19 00:00:00.0
Actual Return to Compliance Date: 2008-12-10 00:00:00.0
Return to Compliance Qualifier: Observed
Violation Responsible Agency: EPA
Scheduled Compliance Date: Not reported
Enforcement Identifier: 001
Date of Enforcement Action: 2008-07-11 00:00:00.0
Enforcement Responsible Agency: EPA
Enforcement Docket Number: Not reported
Enforcement Attorney: Not reported
Corrective Action Component: No
Appeal Initiated Date: Not reported
Appeal Resolution Date: Not reported

Map ID
Direction
Distance
Elevation

MAP FINDINGS

Site

Database(s)

EDR ID Number
EPA ID Number

FLEETWOOD MOTOR HOMES OF CA 30 (Continued)

1000224097

Disposition Status Date: Not reported
Disposition Status: Not reported
Disposition Status Description: Not reported
Consent/Final Order Sequence Number: Not reported
Consent/Final Order Respondent Name: Not reported
Consent/Final Order Lead Agency: Not reported
Enforcement Type: Not reported
Enforcement Responsible Person: CSEIT
Enforcement Responsible Sub-Organization: Not reported
SEP Sequence Number: Not reported
SEP Expenditure Amount: Not reported
SEP Scheduled Completion Date: Not reported
SEP Actual Date: Not reported
SEP Defaulted Date: Not reported
SEP Type: Not reported
SEP Type Description: Not reported
Proposed Amount: Not reported
Final Monetary Amount: Not reported
Paid Amount: Not reported
Final Count: Not reported
Final Amount: Not reported

Found Violation: Yes
Agency Which Determined Violation: State
Violation Short Description: Generators - General
Date Violation was Determined: 2008-05-05 00:00:00.0
Actual Return to Compliance Date: 2008-05-05 00:00:00.0
Return to Compliance Qualifier: Documented
Violation Responsible Agency: State
Scheduled Compliance Date: Not reported
Enforcement Identifier: 601
Date of Enforcement Action: 2008-05-05 00:00:00.0
Enforcement Responsible Agency: State
Enforcement Docket Number: Not reported
Enforcement Attorney: Not reported
Corrective Action Component: No
Appeal Initiated Date: Not reported
Appeal Resolution Date: Not reported
Disposition Status Date: Not reported
Disposition Status: Not reported
Disposition Status Description: Not reported
Consent/Final Order Sequence Number: Not reported
Consent/Final Order Respondent Name: Not reported
Consent/Final Order Lead Agency: Not reported
Enforcement Type: WRITTEN INFORMAL
Enforcement Responsible Person: Not reported
Enforcement Responsible Sub-Organization: Not reported
SEP Sequence Number: Not reported
SEP Expenditure Amount: Not reported
SEP Scheduled Completion Date: Not reported
SEP Actual Date: Not reported
SEP Defaulted Date: Not reported
SEP Type: Not reported
SEP Type Description: Not reported
Proposed Amount: Not reported
Final Monetary Amount: Not reported
Paid Amount: Not reported

Map ID
Direction
Distance
Elevation

MAP FINDINGS

Site

Database(s)

EDR ID Number
EPA ID Number

FLEETWOOD MOTOR HOMES OF CA 30 (Continued)

1000224097

Final Count: Not reported
Final Amount: Not reported

Found Violation: Yes
Agency Which Determined Violation: State
Violation Short Description: Generators - General
Date Violation was Determined: 2008-05-05 00:00:00.0
Actual Return to Compliance Date: 2008-05-05 00:00:00.0
Return to Compliance Qualifier: Documented
Violation Responsible Agency: State
Scheduled Compliance Date: Not reported
Enforcement Identifier: 601
Date of Enforcement Action: 2008-05-05 00:00:00.0
Enforcement Responsible Agency: State
Enforcement Docket Number: Not reported
Enforcement Attorney: Not reported
Corrective Action Component: No
Appeal Initiated Date: Not reported
Appeal Resolution Date: Not reported
Disposition Status Date: Not reported
Disposition Status: Not reported
Disposition Status Description: Not reported
Consent/Final Order Sequence Number: Not reported
Consent/Final Order Respondent Name: Not reported
Consent/Final Order Lead Agency: Not reported
Enforcement Type: WRITTEN INFORMAL
Enforcement Responsible Person: Not reported
Enforcement Responsible Sub-Organization: Not reported
SEP Sequence Number: Not reported
SEP Expenditure Amount: Not reported
SEP Scheduled Completion Date: Not reported
SEP Actual Date: Not reported
SEP Defaulted Date: Not reported
SEP Type: Not reported
SEP Type Description: Not reported
Proposed Amount: Not reported
Final Monetary Amount: Not reported
Paid Amount: Not reported
Final Count: Not reported
Final Amount: Not reported

Found Violation: Yes
Agency Which Determined Violation: State
Violation Short Description: Generators - General
Date Violation was Determined: 2008-05-05 00:00:00.0
Actual Return to Compliance Date: 2008-05-05 00:00:00.0
Return to Compliance Qualifier: Documented
Violation Responsible Agency: State
Scheduled Compliance Date: Not reported
Enforcement Identifier: 601
Date of Enforcement Action: 2008-05-05 00:00:00.0
Enforcement Responsible Agency: State
Enforcement Docket Number: Not reported
Enforcement Attorney: Not reported
Corrective Action Component: No
Appeal Initiated Date: Not reported
Appeal Resolution Date: Not reported

Map ID
Direction
Distance
Elevation

MAP FINDINGS

Site

Database(s)

EDR ID Number
EPA ID Number

FLEETWOOD MOTOR HOMES OF CA 30 (Continued)

1000224097

Disposition Status Date: Not reported
Disposition Status: Not reported
Disposition Status Description: Not reported
Consent/Final Order Sequence Number: Not reported
Consent/Final Order Respondent Name: Not reported
Consent/Final Order Lead Agency: Not reported
Enforcement Type: WRITTEN INFORMAL
Enforcement Responsible Person: Not reported
Enforcement Responsible Sub-Organization: Not reported
SEP Sequence Number: Not reported
SEP Expenditure Amount: Not reported
SEP Scheduled Completion Date: Not reported
SEP Actual Date: Not reported
SEP Defaulted Date: Not reported
SEP Type: Not reported
SEP Type Description: Not reported
Proposed Amount: Not reported
Final Monetary Amount: Not reported
Paid Amount: Not reported
Final Count: Not reported
Final Amount: Not reported

Found Violation: Yes
Agency Which Determined Violation: State
Violation Short Description: Generators - General
Date Violation was Determined: 2008-05-05 00:00:00.0
Actual Return to Compliance Date: 2008-05-05 00:00:00.0
Return to Compliance Qualifier: Documented
Violation Responsible Agency: State
Scheduled Compliance Date: Not reported
Enforcement Identifier: 601
Date of Enforcement Action: 2008-05-05 00:00:00.0
Enforcement Responsible Agency: State
Enforcement Docket Number: Not reported
Enforcement Attorney: Not reported
Corrective Action Component: No
Appeal Initiated Date: Not reported
Appeal Resolution Date: Not reported
Disposition Status Date: Not reported
Disposition Status: Not reported
Disposition Status Description: Not reported
Consent/Final Order Sequence Number: Not reported
Consent/Final Order Respondent Name: Not reported
Consent/Final Order Lead Agency: Not reported
Enforcement Type: WRITTEN INFORMAL
Enforcement Responsible Person: Not reported
Enforcement Responsible Sub-Organization: Not reported
SEP Sequence Number: Not reported
SEP Expenditure Amount: Not reported
SEP Scheduled Completion Date: Not reported
SEP Actual Date: Not reported
SEP Defaulted Date: Not reported
SEP Type: Not reported
SEP Type Description: Not reported
Proposed Amount: Not reported
Final Monetary Amount: Not reported
Paid Amount: Not reported

Map ID
Direction
Distance
Elevation

MAP FINDINGS

Site

Database(s)

EDR ID Number
EPA ID Number

FLEETWOOD MOTOR HOMES OF CA 30 (Continued)

1000224097

Final Count: Not reported
Final Amount: Not reported

Found Violation: Yes
Agency Which Determined Violation: State
Violation Short Description: Generators - General
Date Violation was Determined: 2008-05-05 00:00:00.0
Actual Return to Compliance Date: 2008-05-05 00:00:00.0
Return to Compliance Qualifier: Documented
Violation Responsible Agency: State
Scheduled Compliance Date: Not reported
Enforcement Identifier: 601
Date of Enforcement Action: 2008-05-05 00:00:00.0
Enforcement Responsible Agency: State
Enforcement Docket Number: Not reported
Enforcement Attorney: Not reported
Corrective Action Component: No
Appeal Initiated Date: Not reported
Appeal Resolution Date: Not reported
Disposition Status Date: Not reported
Disposition Status: Not reported
Disposition Status Description: Not reported
Consent/Final Order Sequence Number: Not reported
Consent/Final Order Respondent Name: Not reported
Consent/Final Order Lead Agency: Not reported
Enforcement Type: WRITTEN INFORMAL
Enforcement Responsible Person: Not reported
Enforcement Responsible Sub-Organization: Not reported
SEP Sequence Number: Not reported
SEP Expenditure Amount: Not reported
SEP Scheduled Completion Date: Not reported
SEP Actual Date: Not reported
SEP Defaulted Date: Not reported
SEP Type: Not reported
SEP Type Description: Not reported
Proposed Amount: Not reported
Final Monetary Amount: Not reported
Paid Amount: Not reported
Final Count: Not reported
Final Amount: Not reported

Found Violation: Yes
Agency Which Determined Violation: State
Violation Short Description: Generators - General
Date Violation was Determined: 2008-05-05 00:00:00.0
Actual Return to Compliance Date: 2008-05-05 00:00:00.0
Return to Compliance Qualifier: Documented
Violation Responsible Agency: State
Scheduled Compliance Date: Not reported
Enforcement Identifier: 601
Date of Enforcement Action: 2008-05-05 00:00:00.0
Enforcement Responsible Agency: State
Enforcement Docket Number: Not reported
Enforcement Attorney: Not reported
Corrective Action Component: No
Appeal Initiated Date: Not reported
Appeal Resolution Date: Not reported

Map ID
Direction
Distance
Elevation

MAP FINDINGS

Site

Database(s)

EDR ID Number
EPA ID Number

FLEETWOOD MOTOR HOMES OF CA 30 (Continued)

1000224097

Disposition Status Date: Not reported
Disposition Status: Not reported
Disposition Status Description: Not reported
Consent/Final Order Sequence Number: Not reported
Consent/Final Order Respondent Name: Not reported
Consent/Final Order Lead Agency: Not reported
Enforcement Type: WRITTEN INFORMAL
Enforcement Responsible Person: Not reported
Enforcement Responsible Sub-Organization: Not reported
SEP Sequence Number: Not reported
SEP Expenditure Amount: Not reported
SEP Scheduled Completion Date: Not reported
SEP Actual Date: Not reported
SEP Defaulted Date: Not reported
SEP Type: Not reported
SEP Type Description: Not reported
Proposed Amount: Not reported
Final Monetary Amount: Not reported
Paid Amount: Not reported
Final Count: Not reported
Final Amount: Not reported

Found Violation: Yes
Agency Which Determined Violation: EPA
Violation Short Description: Generators - Pre-transport
Date Violation was Determined: 2008-05-19 00:00:00.0
Actual Return to Compliance Date: 2008-12-10 00:00:00.0
Return to Compliance Qualifier: Observed
Violation Responsible Agency: EPA
Scheduled Compliance Date: Not reported
Enforcement Identifier: 001
Date of Enforcement Action: 2008-11-17 00:00:00.0
Enforcement Responsible Agency: EPA
Enforcement Docket Number: Not reported
Enforcement Attorney: Not reported
Corrective Action Component: No
Appeal Initiated Date: Not reported
Appeal Resolution Date: Not reported
Disposition Status Date: Not reported
Disposition Status: Not reported
Disposition Status Description: Not reported
Consent/Final Order Sequence Number: Not reported
Consent/Final Order Respondent Name: Not reported
Consent/Final Order Lead Agency: Not reported
Enforcement Type: WRITTEN INFORMAL
Enforcement Responsible Person: CSEIT
Enforcement Responsible Sub-Organization: Not reported
SEP Sequence Number: Not reported
SEP Expenditure Amount: Not reported
SEP Scheduled Completion Date: Not reported
SEP Actual Date: Not reported
SEP Defaulted Date: Not reported
SEP Type: Not reported
SEP Type Description: Not reported
Proposed Amount: Not reported
Final Monetary Amount: Not reported
Paid Amount: Not reported

Map ID
Direction
Distance
Elevation

MAP FINDINGS

Site

Database(s)

EDR ID Number
EPA ID Number

FLEETWOOD MOTOR HOMES OF CA 30 (Continued)

1000224097

Final Count: Not reported
Final Amount: Not reported

Found Violation: No

Agency Which Determined Violation: Not reported
Violation Short Description: Not reported
Date Violation was Determined: Not reported
Actual Return to Compliance Date: Not reported
Return to Compliance Qualifier: Not reported
Violation Responsible Agency: Not reported
Scheduled Compliance Date: Not reported
Enforcement Identifier: Not reported
Date of Enforcement Action: Not reported
Enforcement Responsible Agency: Not reported
Enforcement Docket Number: Not reported
Enforcement Attorney: Not reported
Corrective Action Component: Not reported
Appeal Initiated Date: Not reported
Appeal Resolution Date: Not reported
Disposition Status Date: Not reported
Disposition Status: Not reported
Disposition Status Description: Not reported
Consent/Final Order Sequence Number: Not reported
Consent/Final Order Respondent Name: Not reported
Consent/Final Order Lead Agency: Not reported
Enforcement Type: Not reported
Enforcement Responsible Person: Not reported
Enforcement Responsible Sub-Organization: Not reported
SEP Sequence Number: Not reported
SEP Expenditure Amount: Not reported
SEP Scheduled Completion Date: Not reported
SEP Actual Date: Not reported
SEP Defaulted Date: Not reported
SEP Type: Not reported
SEP Type Description: Not reported
Proposed Amount: Not reported
Final Monetary Amount: Not reported
Paid Amount: Not reported
Final Count: Not reported
Final Amount: Not reported

Found Violation: Yes

Agency Which Determined Violation: State
Violation Short Description: Generators - General
Date Violation was Determined: 2008-05-05 00:00:00.0
Actual Return to Compliance Date: 2008-05-05 00:00:00.0
Return to Compliance Qualifier: Documented
Violation Responsible Agency: State
Scheduled Compliance Date: Not reported
Enforcement Identifier: 601
Date of Enforcement Action: 2008-05-05 00:00:00.0
Enforcement Responsible Agency: State
Enforcement Docket Number: Not reported
Enforcement Attorney: Not reported
Corrective Action Component: No
Appeal Initiated Date: Not reported
Appeal Resolution Date: Not reported

Map ID
Direction
Distance
Elevation

MAP FINDINGS

Site

Database(s)

EDR ID Number
EPA ID Number

FLEETWOOD MOTOR HOMES OF CA 30 (Continued)

1000224097

Disposition Status Date: Not reported
Disposition Status: Not reported
Disposition Status Description: Not reported
Consent/Final Order Sequence Number: Not reported
Consent/Final Order Respondent Name: Not reported
Consent/Final Order Lead Agency: Not reported
Enforcement Type: WRITTEN INFORMAL
Enforcement Responsible Person: Not reported
Enforcement Responsible Sub-Organization: Not reported
SEP Sequence Number: Not reported
SEP Expenditure Amount: Not reported
SEP Scheduled Completion Date: Not reported
SEP Actual Date: Not reported
SEP Defaulted Date: Not reported
SEP Type: Not reported
SEP Type Description: Not reported
Proposed Amount: Not reported
Final Monetary Amount: Not reported
Paid Amount: Not reported
Final Count: Not reported
Final Amount: Not reported

Evaluation Action Summary:

Evaluation Date: 2008-05-05 00:00:00.0
Evaluation Responsible Agency: State
Found Violation: Yes
Evaluation Type Description: COMPLIANCE EVALUATION INSPECTION ON-SITE
Evaluation Responsible Person Identifier: Not reported
Evaluation Responsible Sub-Organization: Not reported
Actual Return to Compliance Date: 2008-05-05 00:00:00.0
Scheduled Compliance Date: Not reported
Date of Request: Not reported
Date Response Received: Not reported
Request Agency: Not reported
Former Citation: Not reported

Evaluation Date: 2008-05-19 00:00:00.0
Evaluation Responsible Agency: EPA
Found Violation: Yes
Evaluation Type Description: COMPLIANCE EVALUATION INSPECTION ON-SITE
Evaluation Responsible Person Identifier: CSEIT
Evaluation Responsible Sub-Organization: Not reported
Actual Return to Compliance Date: 2008-12-10 00:00:00.0
Scheduled Compliance Date: Not reported
Date of Request: Not reported
Date Response Received: Not reported
Request Agency: Not reported
Former Citation: Not reported

Evaluation Date: 2008-05-05 00:00:00.0
Evaluation Responsible Agency: State
Found Violation: Yes
Evaluation Type Description: COMPLIANCE EVALUATION INSPECTION ON-SITE
Evaluation Responsible Person Identifier: Not reported
Evaluation Responsible Sub-Organization: Not reported
Actual Return to Compliance Date: 2008-05-05 00:00:00.0
Scheduled Compliance Date: Not reported

Map ID
Direction
Distance
Elevation

MAP FINDINGS

Site

Database(s)

EDR ID Number
EPA ID Number

FLEETWOOD MOTOR HOMES OF CA 30 (Continued)

1000224097

Date of Request: Not reported
Date Response Received: Not reported
Request Agency: Not reported
Former Citation: Not reported

Evaluation Date: 2008-05-05 00:00:00.0
Evaluation Responsible Agency: State
Found Violation: Yes
Evaluation Type Description: COMPLIANCE EVALUATION INSPECTION ON-SITE
Evaluation Responsible Person Identifier: Not reported
Evaluation Responsible Sub-Organization: Not reported
Actual Return to Compliance Date: 2008-05-05 00:00:00.0
Scheduled Compliance Date: Not reported
Date of Request: Not reported
Date Response Received: Not reported
Request Agency: Not reported
Former Citation: Not reported

Evaluation Date: 2008-05-05 00:00:00.0
Evaluation Responsible Agency: State
Found Violation: Yes
Evaluation Type Description: COMPLIANCE EVALUATION INSPECTION ON-SITE
Evaluation Responsible Person Identifier: Not reported
Evaluation Responsible Sub-Organization: Not reported
Actual Return to Compliance Date: 2008-05-05 00:00:00.0
Scheduled Compliance Date: Not reported
Date of Request: Not reported
Date Response Received: Not reported
Request Agency: Not reported
Former Citation: Not reported

Evaluation Date: 2008-05-05 00:00:00.0
Evaluation Responsible Agency: State
Found Violation: Yes
Evaluation Type Description: COMPLIANCE EVALUATION INSPECTION ON-SITE
Evaluation Responsible Person Identifier: Not reported
Evaluation Responsible Sub-Organization: Not reported
Actual Return to Compliance Date: 2008-05-05 00:00:00.0
Scheduled Compliance Date: Not reported
Date of Request: Not reported
Date Response Received: Not reported
Request Agency: Not reported
Former Citation: Not reported

Evaluation Date: 2008-05-05 00:00:00.0
Evaluation Responsible Agency: State
Found Violation: Yes
Evaluation Type Description: COMPLIANCE EVALUATION INSPECTION ON-SITE
Evaluation Responsible Person Identifier: Not reported
Evaluation Responsible Sub-Organization: Not reported
Actual Return to Compliance Date: 2008-05-05 00:00:00.0
Scheduled Compliance Date: Not reported
Date of Request: Not reported
Date Response Received: Not reported
Request Agency: Not reported
Former Citation: Not reported

Map ID
Direction
Distance
Elevation

MAP FINDINGS

Site

Database(s)

EDR ID Number
EPA ID Number

FLEETWOOD MOTOR HOMES OF CA 30 (Continued)

1000224097

Evaluation Date: 2008-05-05 00:00:00.0
Evaluation Responsible Agency: State
Found Violation: Yes
Evaluation Type Description: COMPLIANCE EVALUATION INSPECTION ON-SITE
Evaluation Responsible Person Identifier: Not reported
Evaluation Responsible Sub-Organization: Not reported
Actual Return to Compliance Date: 2008-05-05 00:00:00.0
Scheduled Compliance Date: Not reported
Date of Request: Not reported
Date Response Received: Not reported
Request Agency: Not reported
Former Citation: Not reported

Evaluation Date: 2008-05-19 00:00:00.0
Evaluation Responsible Agency: EPA
Found Violation: Yes
Evaluation Type Description: COMPLIANCE EVALUATION INSPECTION ON-SITE
Evaluation Responsible Person Identifier: CSEIT
Evaluation Responsible Sub-Organization: Not reported
Actual Return to Compliance Date: 2008-12-10 00:00:00.0
Scheduled Compliance Date: Not reported
Date of Request: Not reported
Date Response Received: Not reported
Request Agency: Not reported
Former Citation: Not reported

Evaluation Date: 1993-06-28 00:00:00.0
Evaluation Responsible Agency: State Contractor/Grantee
Found Violation: No
Evaluation Type Description: COMPLIANCE EVALUATION INSPECTION ON-SITE
Evaluation Responsible Person Identifier: R9
Evaluation Responsible Sub-Organization: Not reported
Actual Return to Compliance Date: Not reported
Scheduled Compliance Date: Not reported
Date of Request: Not reported
Date Response Received: Not reported
Request Agency: Not reported
Former Citation: Not reported

Evaluation Date: 2008-05-05 00:00:00.0
Evaluation Responsible Agency: State
Found Violation: Yes
Evaluation Type Description: COMPLIANCE EVALUATION INSPECTION ON-SITE
Evaluation Responsible Person Identifier: Not reported
Evaluation Responsible Sub-Organization: Not reported
Actual Return to Compliance Date: 2008-05-05 00:00:00.0
Scheduled Compliance Date: Not reported
Date of Request: Not reported
Date Response Received: Not reported
Request Agency: Not reported
Former Citation: Not reported

UST:

Name: FLEETWOOD MOTOR HOMES
Address: 5300 VIA RICARDO
City,State,Zip: RIVERSIDE, CA 92509

Map ID
Direction
Distance
Elevation

MAP FINDINGS

Site

Database(s)

EDR ID Number
EPA ID Number

FLEETWOOD MOTOR HOMES OF CA 30 (Continued)

1000224097

Facility ID: 319
Permitting Agency: RIVERSIDE COUNTY
Latitude: 34.021824
Longitude: -117.378877

SWEEPS UST:

Name: FLEETWOOD MOTOR HOMES OF CALIF
Address: 5300 VIA RICARDO
City: RIVERSIDE
Status: Active
Comp Number: 2534
Number: 1
Board Of Equalization: 44-001930
Referral Date: 10-29-92
Action Date: 10-29-92
Created Date: 02-29-88
Owner Tank Id: 001171
SWRCB Tank Id: 33-000-002534-000001
Tank Status: A
Capacity: 2000
Active Date: 10-29-92
Tank Use: M.V. FUEL
STG: P
Content: LEADED
Number Of Tanks: 1

HIST UST:

Name: FLEETWOOD MOTOR HOMES OF CALIF
Address: 5300 VIA RICARDO
City,State,Zip: RIVERSIDE, CA 92502
File Number: 0001F686
URL: <http://geotracker.waterboards.ca.gov/ustpdfs/pdf/0001F686.pdf>
Region: STATE
Facility ID: 00000002534
Facility Type: Other
Other Type: MANUFACTURING
Contact Name: LOREN R. SCHMIDT GENERAL MANAG
Telephone: 7147879460
Owner Name: FLEETWOOD ENTERPRISES, INCORPO
Owner Address: 3125 MYERS STREET
Owner City,St,Zip: RIVERSIDE, CA 92523
Total Tanks: 0001

Tank Num: 001
Container Num: 1
Year Installed: Not reported
Tank Capacity: 00001000
Tank Used for: PRODUCT
Type of Fuel: REGULAR
Container Construction Thickness: Not reported
Leak Detection: Stock Inventor

Click here for Geo Tracker PDF:

CA FID UST:

Facility ID: 33002257

Map ID
Direction
Distance
Elevation

MAP FINDINGS

Site

Database(s)

EDR ID Number
EPA ID Number

FLEETWOOD MOTOR HOMES OF CA 30 (Continued)

1000224097

Regulated By: UTNKA
Regulated ID: 00002534
Cortese Code: Not reported
SIC Code: Not reported
Facility Phone: 7147879460
Mail To: Not reported
Mailing Address: P O DRAWER 1549
Mailing Address 2: Not reported
Mailing City,St,Zip: RIVERSIDE 92502
Contact: Not reported
Contact Phone: Not reported
DUNS Number: Not reported
NPDES Number: Not reported
EPA ID: Not reported
Comments: Not reported
Status: Active

EMI:

Name: FLEETWOOD MOTOR HOMES OF CAL I
Address: 5300 VIA RICARDO
City,State,Zip: RIVERSIDE, CA 92502
Year: 1987
County Code: 33
Air Basin: SC
Facility ID: 8936
Air District Name: SC
SIC Code: 3799
Air District Name: SOUTH COAST AQMD
Community Health Air Pollution Info System: Not reported
Consolidated Emission Reporting Rule: Not reported
Total Organic Hydrocarbon Gases Tons/Yr: 80
Reactive Organic Gases Tons/Yr: 69
Carbon Monoxide Emissions Tons/Yr: 8
NOX - Oxides of Nitrogen Tons/Yr: 1
SOX - Oxides of Sulphur Tons/Yr: 0
Particulate Matter Tons/Yr: 0
Part. Matter 10 Micrometers and Smlr Tons/Yr: 0

Name: FLEETWOOD MOTOR HOMES OF CAL I
Address: 5300 VIA RICARDO
City,State,Zip: RIVERSIDE, CA 92502
Year: 1990
County Code: 33
Air Basin: SC
Facility ID: 8936
Air District Name: SC
SIC Code: 3799
Air District Name: SOUTH COAST AQMD
Community Health Air Pollution Info System: Not reported
Consolidated Emission Reporting Rule: Not reported
Total Organic Hydrocarbon Gases Tons/Yr: 55
Reactive Organic Gases Tons/Yr: 50
Carbon Monoxide Emissions Tons/Yr: 6
NOX - Oxides of Nitrogen Tons/Yr: 1
SOX - Oxides of Sulphur Tons/Yr: 0
Particulate Matter Tons/Yr: 0
Part. Matter 10 Micrometers and Smlr Tons/Yr: 0

Map ID
Direction
Distance
Elevation

MAP FINDINGS

Site

Database(s)

EDR ID Number
EPA ID Number

FLEETWOOD MOTOR HOMES OF CA 30 (Continued)

1000224097

Name: FLEETWOOD MOTOR HOMES OF CAL I
Address: 5300 VIA RICARDO
City,State,Zip: RIVERSIDE, CA 92502
Year: 1993
County Code: 33
Air Basin: SC
Facility ID: 8936
Air District Name: SC
SIC Code: 3799
Air District Name: SOUTH COAST AQMD
Community Health Air Pollution Info System: Not reported
Consolidated Emission Reporting Rule: Not reported
Total Organic Hydrocarbon Gases Tons/Yr: 32
Reactive Organic Gases Tons/Yr: 12
Carbon Monoxide Emissions Tons/Yr: 0
NOX - Oxides of Nitrogen Tons/Yr: 0
SOX - Oxides of Sulphur Tons/Yr: 0
Particulate Matter Tons/Yr: 0
Part. Matter 10 Micrometers and Smlr Tons/Yr: 0

Name: FLEETWOOD MOTOR HOMES OF CAL I
Address: 5300 VIA RICARDO
City,State,Zip: RIVERSIDE, CA 92502
Year: 1995
County Code: 33
Air Basin: SC
Facility ID: 8936
Air District Name: SC
SIC Code: 3799
Air District Name: SOUTH COAST AQMD
Community Health Air Pollution Info System: Not reported
Consolidated Emission Reporting Rule: Not reported
Total Organic Hydrocarbon Gases Tons/Yr: 32
Reactive Organic Gases Tons/Yr: 12
Carbon Monoxide Emissions Tons/Yr: 0
NOX - Oxides of Nitrogen Tons/Yr: 0
SOX - Oxides of Sulphur Tons/Yr: 0
Particulate Matter Tons/Yr: 0
Part. Matter 10 Micrometers and Smlr Tons/Yr: 0

Name: FLEETWOOD MOTOR HOMES OF CAL I
Address: 5300 VIA RICARDO
City,State,Zip: RIVERSIDE, CA 92502
Year: 1996
County Code: 33
Air Basin: SC
Facility ID: 8936
Air District Name: SC
SIC Code: 3799
Air District Name: SOUTH COAST AQMD
Community Health Air Pollution Info System: Not reported
Consolidated Emission Reporting Rule: Not reported
Total Organic Hydrocarbon Gases Tons/Yr: 18
Reactive Organic Gases Tons/Yr: 14
Carbon Monoxide Emissions Tons/Yr: 0
NOX - Oxides of Nitrogen Tons/Yr: 0
SOX - Oxides of Sulphur Tons/Yr: 0

Map ID
Direction
Distance
Elevation

MAP FINDINGS

Site

Database(s)

EDR ID Number
EPA ID Number

FLEETWOOD MOTOR HOMES OF CA 30 (Continued)

1000224097

Particulate Matter Tons/Yr: 0
Part. Matter 10 Micrometers and Smlr Tons/Yr: 0

Name: FLEETWOOD MOTOR HOMES OF CAL I
Address: 5300 VIA RICARDO
City,State,Zip: RIVERSIDE, CA 92502
Year: 1997
County Code: 33
Air Basin: SC
Facility ID: 8936
Air District Name: SC
SIC Code: 3716
Air District Name: SOUTH COAST AQMD
Community Health Air Pollution Info System: Not reported
Consolidated Emission Reporting Rule: Not reported
Total Organic Hydrocarbon Gases Tons/Yr: 15
Reactive Organic Gases Tons/Yr: 10
Carbon Monoxide Emissions Tons/Yr: 0
NOX - Oxides of Nitrogen Tons/Yr: 0
SOX - Oxides of Sulphur Tons/Yr: 0
Particulate Matter Tons/Yr: 0
Part. Matter 10 Micrometers and Smlr Tons/Yr: 0

Name: FLEETWOOD MOTOR HOMES OF CAL I
Address: 5300 VIA RICARDO
City,State,Zip: RIVERSIDE, CA 92502
Year: 1998
County Code: 33
Air Basin: SC
Facility ID: 8936
Air District Name: SC
SIC Code: 3716
Air District Name: SOUTH COAST AQMD
Community Health Air Pollution Info System: Not reported
Consolidated Emission Reporting Rule: Not reported
Total Organic Hydrocarbon Gases Tons/Yr: 15
Reactive Organic Gases Tons/Yr: 11
Carbon Monoxide Emissions Tons/Yr: 0
NOX - Oxides of Nitrogen Tons/Yr: 0
SOX - Oxides of Sulphur Tons/Yr: 0
Particulate Matter Tons/Yr: 0
Part. Matter 10 Micrometers and Smlr Tons/Yr: 0

Name: FLEETWOOD MOTOR HOMES OF CAL I
Address: 5300 VIA RICARDO
City,State,Zip: RIVERSIDE, CA 92502
Year: 1999
County Code: 33
Air Basin: SC
Facility ID: 8936
Air District Name: SC
SIC Code: 3716
Air District Name: SOUTH COAST AQMD
Community Health Air Pollution Info System: Not reported
Consolidated Emission Reporting Rule: Not reported
Total Organic Hydrocarbon Gases Tons/Yr: 15
Reactive Organic Gases Tons/Yr: 10

Map ID
Direction
Distance
Elevation

MAP FINDINGS

Site

Database(s)

EDR ID Number
EPA ID Number

FLEETWOOD MOTOR HOMES OF CA 30 (Continued)

1000224097

Carbon Monoxide Emissions Tons/Yr: 0
NOX - Oxides of Nitrogen Tons/Yr: 0
SOX - Oxides of Sulphur Tons/Yr: 0
Particulate Matter Tons/Yr: 0
Part. Matter 10 Micrometers and Smlr Tons/Yr: 0

Name: FLEETWOOD MOTOR HOMES OF CAL I
Address: 5300 VIA RICARDO
City,State,Zip: RIVERSIDE, CA 92502
Year: 2000
County Code: 33
Air Basin: SC
Facility ID: 8936
Air District Name: SC
SIC Code: 3716
Air District Name: SOUTH COAST AQMD
Community Health Air Pollution Info System: Not reported
Consolidated Emission Reporting Rule: Not reported
Total Organic Hydrocarbon Gases Tons/Yr: 15
Reactive Organic Gases Tons/Yr: 10
Carbon Monoxide Emissions Tons/Yr: 0
NOX - Oxides of Nitrogen Tons/Yr: 0
SOX - Oxides of Sulphur Tons/Yr: 0
Particulate Matter Tons/Yr: 0
Part. Matter 10 Micrometers and Smlr Tons/Yr: 0

Name: FLEETWOOD MOTOR HOMES OF CA. #47
Address: 5300 VIA RICARDO
City,State,Zip: RIVERSIDE CALIFORNI, CA 92502
Year: 2001
County Code: 33
Air Basin: SC
Facility ID: 8936
Air District Name: SC
SIC Code: 3716
Air District Name: SOUTH COAST AQMD
Community Health Air Pollution Info System: Y
Consolidated Emission Reporting Rule: B
Total Organic Hydrocarbon Gases Tons/Yr: 39
Reactive Organic Gases Tons/Yr: 28
Carbon Monoxide Emissions Tons/Yr: 0
NOX - Oxides of Nitrogen Tons/Yr: 0
SOX - Oxides of Sulphur Tons/Yr: 0
Particulate Matter Tons/Yr: 0
Part. Matter 10 Micrometers and Smlr Tons/Yr: 0

Name: FLEETWOOD MOTOR HOMES OF CAL INC
Address: 5300 VIA RICARDO
City,State,Zip: RIVERSIDE, CA 92502
Year: 2002
County Code: 33
Air Basin: SC
Facility ID: 8936
Air District Name: SC
SIC Code: 3799
Air District Name: SOUTH COAST AQMD
Community Health Air Pollution Info System: Not reported

Map ID
Direction
Distance
Elevation

MAP FINDINGS

Site

Database(s)

EDR ID Number
EPA ID Number

FLEETWOOD MOTOR HOMES OF CA 30 (Continued)

1000224097

Consolidated Emission Reporting Rule: Not reported
Total Organic Hydrocarbon Gases Tons/Yr: 65
Reactive Organic Gases Tons/Yr: 44
Carbon Monoxide Emissions Tons/Yr: 1
NOX - Oxides of Nitrogen Tons/Yr: 3
SOX - Oxides of Sulphur Tons/Yr: 0
Particulate Matter Tons/Yr: 0
Part. Matter 10 Micrometers and Smlr Tons/Yr: 0

Name: FLEETWOOD MOTOR HOMES OF CAL INC
Address: 5300 VIA RICARDO
City,State,Zip: RIVERSIDE, CA 92502
Year: 2003
County Code: 33
Air Basin: SC
Facility ID: 8936
Air District Name: SC
SIC Code: 3799
Air District Name: SOUTH COAST AQMD
Community Health Air Pollution Info System: Not reported
Consolidated Emission Reporting Rule: Not reported
Total Organic Hydrocarbon Gases Tons/Yr: 65
Reactive Organic Gases Tons/Yr: 44
Carbon Monoxide Emissions Tons/Yr: 1
NOX - Oxides of Nitrogen Tons/Yr: 3
SOX - Oxides of Sulphur Tons/Yr: 0
Particulate Matter Tons/Yr: 0
Part. Matter 10 Micrometers and Smlr Tons/Yr: 0

Name: FLEETWOOD MOTOR HOMES OF CAL INC
Address: 5300 VIA RICARDO
City,State,Zip: RIVERSIDE, CA 92502
Year: 2004
County Code: 33
Air Basin: SC
Facility ID: 8936
Air District Name: SC
SIC Code: 3799
Air District Name: SOUTH COAST AQMD
Community Health Air Pollution Info System: Y
Consolidated Emission Reporting Rule: Not reported
Total Organic Hydrocarbon Gases Tons/Yr: 65.2863513
Reactive Organic Gases Tons/Yr: 43.66
Carbon Monoxide Emissions Tons/Yr: 0.858
NOX - Oxides of Nitrogen Tons/Yr: 3.18
SOX - Oxides of Sulphur Tons/Yr: 0.0203
Particulate Matter Tons/Yr: 0.184
Part. Matter 10 Micrometers and Smlr Tons/Yr: 0.17

Name: FLEETWOOD MOTOR HOMES OF CAL INC
Address: 5300 VIA RICARDO
City,State,Zip: RIVERSIDE, CA 92502
Year: 2005
County Code: 33
Air Basin: SC
Facility ID: 8936
Air District Name: SC

Map ID
Direction
Distance
Elevation

MAP FINDINGS

Site

Database(s)

EDR ID Number
EPA ID Number

FLEETWOOD MOTOR HOMES OF CA 30 (Continued)

1000224097

SIC Code: 3799
Air District Name: SOUTH COAST AQMD
Community Health Air Pollution Info System: Not reported
Consolidated Emission Reporting Rule: Not reported
Total Organic Hydrocarbon Gases Tons/Yr: 38.656132
Reactive Organic Gases Tons/Yr: 32.52807194
Carbon Monoxide Emissions Tons/Yr: .7441
NOX - Oxides of Nitrogen Tons/Yr: 2.767
SOX - Oxides of Sulphur Tons/Yr: .01275
Particulate Matter Tons/Yr: 3.5856
Part. Matter 10 Micrometers and Smlr Tons/Yr: 3.447325

Name: FLEETWOOD MOTOR HOMES OF CAL INC
Address: 5300 VIA RICARDO
City,State,Zip: RIVERSIDE, CA 92509
Year: 2008
County Code: 33
Air Basin: SC
Facility ID: 8936
Air District Name: SC
SIC Code: 3716
Air District Name: SOUTH COAST AQMD
Community Health Air Pollution Info System: Not reported
Consolidated Emission Reporting Rule: Not reported
Total Organic Hydrocarbon Gases Tons/Yr: 15.14040926145308747
Reactive Organic Gases Tons/Yr: 10.97509602095279910
Carbon Monoxide Emissions Tons/Yr: .6
NOX - Oxides of Nitrogen Tons/Yr: 2.31
SOX - Oxides of Sulphur Tons/Yr: .0107637
Particulate Matter Tons/Yr: 1.08637125
Part. Matter 10 Micrometers and Smlr Tons/Yr: 1.0375326875

Name: FLEETWOOD MOTOR HOMES OF CAL I
Address: 5300 VIA RICARDO
City,State,Zip: RIVERSIDE, CA 92509
Year: 2009
County Code: 33
Air Basin: SC
Facility ID: 8936
Air District Name: SC
SIC Code: 3716
Air District Name: SOUTH COAST AQMD
Community Health Air Pollution Info System: Not reported
Consolidated Emission Reporting Rule: Not reported
Total Organic Hydrocarbon Gases Tons/Yr: 1.0877688087185999
Reactive Organic Gases Tons/Yr: 0.6519690000000002
Carbon Monoxide Emissions Tons/Yr: 0.5999999999999998
NOX - Oxides of Nitrogen Tons/Yr: 2.3100000000000001
SOX - Oxides of Sulphur Tons/Yr: 0.01076
Particulate Matter Tons/Yr: 0.2007799999999999
Part. Matter 10 Micrometers and Smlr Tons/Yr: 0.19338284

NPDES:

Name: GO GREEN INDUSTRIES INC
Address: 5300 VIA RICARDO STREET
City,State,Zip: JURUPA VALLEY, CA 92509
Facility Status: Active

Map ID
Direction
Distance
Elevation

MAP FINDINGS

Site

Database(s)

EDR ID Number
EPA ID Number

FLEETWOOD MOTOR HOMES OF CA 30 (Continued)

1000224097

NPDES Number: CAS000001
Region: 8
Agency Number: 0
Regulatory Measure ID: 455719
Place ID: Not reported
Order Number: 97-03-DWQ
WDID: 8 331025508
Regulatory Measure Type: Enrollee
Program Type: Industrial
Adoption Date Of Regulatory Measure: Not reported
Effective Date Of Regulatory Measure: 06/01/2015
Termination Date Of Regulatory Measure: Not reported
Expiration Date Of Regulatory Measure: Not reported
Discharge Address: 5300 Via Ricardo Street
Discharge Name: Go Green Industries Inc
Discharge City: Jurupa Valley
Discharge State: California
Discharge Zip: 92509
Status: Not reported
Status Date: Not reported
Operator Name: Not reported
Operator Address: Not reported
Operator City: Not reported
Operator State: Not reported
Operator Zip: Not reported

NPDES as of 03/2018:

NPDES Number: CAS000001
Status: Active
Agency Number: 0
Region: 8
Regulatory Measure ID: 455719
Order Number: 97-03-DWQ
Regulatory Measure Type: Enrollee
Place ID: Not reported
WDID: 8 331025508
Program Type: Industrial
Adoption Date Of Regulatory Measure: Not reported
Effective Date Of Regulatory Measure: 06/01/2015
Expiration Date Of Regulatory Measure: Not reported
Termination Date Of Regulatory Measure: Not reported
Discharge Name: Go Green Industries Inc
Discharge Address: 5300 Via Ricardo Street
Discharge City: Jurupa Valley
Discharge State: California
Discharge Zip: 92509
Received Date: Not reported
Processed Date: Not reported
Status: Not reported
Status Date: Not reported
Place Size: Not reported
Place Size Unit: Not reported
Contact: Not reported
Contact Title: Not reported
Contact Phone: Not reported
Contact Phone Ext: Not reported
Contact Email: Not reported
Operator Name: Not reported

Map ID
Direction
Distance
Elevation

MAP FINDINGS

Site

Database(s)

EDR ID Number
EPA ID Number

FLEETWOOD MOTOR HOMES OF CA 30 (Continued)

1000224097

Operator Address: Not reported
Operator City: Not reported
Operator State: Not reported
Operator Zip: Not reported
Operator Contact: Not reported
Operator Contact Title: Not reported
Operator Contact Phone: Not reported
Operator Contact Phone Ext: Not reported
Operator Contact Email: Not reported
Operator Type: Not reported
Developer: Not reported
Developer Address: Not reported
Developer City: Not reported
Developer State: Not reported
Developer Zip: Not reported
Developer Contact: Not reported
Developer Contact Title: Not reported
Constype Linear Utility Ind: Not reported
Emergency Phone: Not reported
Emergency Phone Ext: Not reported
Constype Above Ground Ind: Not reported
Constype Below Ground Ind: Not reported
Constype Cable Line Ind: Not reported
Constype Comm Line Ind: Not reported
Constype Commercial Ind: Not reported
Constype Electrical Line Ind: Not reported
Constype Gas Line Ind: Not reported
Constype Industrial Ind: Not reported
Constype Other Description: Not reported
Constype Other Ind: Not reported
Constype Recons Ind: Not reported
Constype Residential Ind: Not reported
Constype Transport Ind: Not reported
Constype Utility Description: Not reported
Constype Utility Ind: Not reported
Constype Water Sewer Ind: Not reported
Dir Discharge Uswater Ind: Not reported
Receiving Water Name: Not reported
Certifier: Not reported
Certifier Title: Not reported
Certification Date: Not reported
Primary Sic: Not reported
Secondary Sic: Not reported
Tertiary Sic: Not reported

NPDES Number: Not reported
Status: Not reported
Agency Number: Not reported
Region: 8
Regulatory Measure ID: 455719
Order Number: Not reported
Regulatory Measure Type: Industrial
Place ID: Not reported
WDID: 8 331025508
Program Type: Not reported
Adoption Date Of Regulatory Measure: Not reported
Effective Date Of Regulatory Measure: Not reported

Map ID
Direction
Distance
Elevation

MAP FINDINGS

Site

Database(s)

EDR ID Number
EPA ID Number

FLEETWOOD MOTOR HOMES OF CA 30 (Continued)

1000224097

Expiration Date Of Regulatory Measure: Not reported
Termination Date Of Regulatory Measure: Not reported
Discharge Name: Not reported
Discharge Address: Not reported
Discharge City: Not reported
Discharge State: Not reported
Discharge Zip: Not reported
Received Date: 06/01/2015
Processed Date: 06/01/2015
Status: Active
Status Date: 06/01/2015
Place Size: 12.56
Place Size Unit: Acres
Contact: Hugo Guzman
Contact Title: Contact
Contact Phone: 951-781-1100
Contact Phone Ext: Not reported
Contact Email: Not reported
Operator Name: Go Green Industries Inc
Operator Address: 5300 Via Ricardo Street
Operator City: Jurupa Valley
Operator State: California
Operator Zip: 92509
Operator Contact: Hugo Guzman
Operator Contact Title: Contact
Operator Contact Phone: 951-781-1100
Operator Contact Phone Ext: Not reported
Operator Contact Email: hugog@gogreenind.net
Operator Type: Private Business
Developer: Not reported
Developer Address: Not reported
Developer City: Not reported
Developer State: California
Developer Zip: Not reported
Developer Contact: Not reported
Developer Contact Title: Not reported
Constype Linear Utility Ind: Not reported
Emergency Phone: Not reported
Emergency Phone Ext: Not reported
Constype Above Ground Ind: Not reported
Constype Below Ground Ind: Not reported
Constype Cable Line Ind: Not reported
Constype Comm Line Ind: Not reported
Constype Commercial Ind: Not reported
Constype Electrical Line Ind: Not reported
Constype Gas Line Ind: Not reported
Constype Industrial Ind: Not reported
Constype Other Description: Not reported
Constype Other Ind: Not reported
Constype Recons Ind: Not reported
Constype Residential Ind: Not reported
Constype Transport Ind: Not reported
Constype Utility Description: Not reported
Constype Utility Ind: Not reported
Constype Water Sewer Ind: Not reported
Dir Discharge Uswater Ind: N
Receiving Water Name: Santa Ana River

Map ID
Direction
Distance
Elevation

MAP FINDINGS

Site

Database(s)

EDR ID Number
EPA ID Number

FLEETWOOD MOTOR HOMES OF CA 30 (Continued)

1000224097

Certifier: HUGO GUZMAN
Certifier Title: VICE PRESIDENT
Certification Date: 22-JUN-15
Primary Sic: 3089-Plastics Products, NEC
Secondary Sic: Not reported
Tertiary Sic: Not reported

Name: GO GREEN INDUSTRIES INC
Address: 5300 VIA RICARDO STREET
City,State,Zip: JURUPA VALLEY, CA 92509
Facility Status: Not reported
NPDES Number: Not reported
Region: Not reported
Agency Number: Not reported
Regulatory Measure ID: Not reported
Place ID: Not reported
Order Number: Not reported
WDID: 8 331025508
Regulatory Measure Type: Industrial
Program Type: Not reported
Adoption Date Of Regulatory Measure: Not reported
Effective Date Of Regulatory Measure: Not reported
Termination Date Of Regulatory Measure: Not reported
Expiration Date Of Regulatory Measure: Not reported
Discharge Address: Not reported
Discharge Name: Not reported
Discharge City: Not reported
Discharge State: Not reported
Discharge Zip: Not reported
Status: Active
Status Date: 06/01/2015
Operator Name: Go Green Industries Inc
Operator Address: 5300 Via Ricardo Street
Operator City: Jurupa Valley
Operator State: California
Operator Zip: 92509

NPDES as of 03/2018:

NPDES Number: CAS000001
Status: Active
Agency Number: 0
Region: 8
Regulatory Measure ID: 455719
Order Number: 97-03-DWQ
Regulatory Measure Type: Enrollee
Place ID: Not reported
WDID: 8 331025508
Program Type: Industrial
Adoption Date Of Regulatory Measure: Not reported
Effective Date Of Regulatory Measure: 06/01/2015
Expiration Date Of Regulatory Measure: Not reported
Termination Date Of Regulatory Measure: Not reported
Discharge Name: Go Green Industries Inc
Discharge Address: 5300 Via Ricardo Street
Discharge City: Jurupa Valley
Discharge State: California
Discharge Zip: 92509

Map ID
Direction
Distance
Elevation

MAP FINDINGS

Site

Database(s)

EDR ID Number
EPA ID Number

FLEETWOOD MOTOR HOMES OF CA 30 (Continued)

1000224097

Received Date:	Not reported
Processed Date:	Not reported
Status:	Not reported
Status Date:	Not reported
Place Size:	Not reported
Place Size Unit:	Not reported
Contact:	Not reported
Contact Title:	Not reported
Contact Phone:	Not reported
Contact Phone Ext:	Not reported
Contact Email:	Not reported
Operator Name:	Not reported
Operator Address:	Not reported
Operator City:	Not reported
Operator State:	Not reported
Operator Zip:	Not reported
Operator Contact:	Not reported
Operator Contact Title:	Not reported
Operator Contact Phone:	Not reported
Operator Contact Phone Ext:	Not reported
Operator Contact Email:	Not reported
Operator Type:	Not reported
Developer:	Not reported
Developer Address:	Not reported
Developer City:	Not reported
Developer State:	Not reported
Developer Zip:	Not reported
Developer Contact:	Not reported
Developer Contact Title:	Not reported
Constype Linear Utility Ind:	Not reported
Emergency Phone:	Not reported
Emergency Phone Ext:	Not reported
Constype Above Ground Ind:	Not reported
Constype Below Ground Ind:	Not reported
Constype Cable Line Ind:	Not reported
Constype Comm Line Ind:	Not reported
Constype Commercial Ind:	Not reported
Constype Electrical Line Ind:	Not reported
Constype Gas Line Ind:	Not reported
Constype Industrial Ind:	Not reported
Constype Other Description:	Not reported
Constype Other Ind:	Not reported
Constype Recons Ind:	Not reported
Constype Residential Ind:	Not reported
Constype Transport Ind:	Not reported
Constype Utility Description:	Not reported
Constype Utility Ind:	Not reported
Constype Water Sewer Ind:	Not reported
Dir Discharge Uswater Ind:	Not reported
Receiving Water Name:	Not reported
Certifier:	Not reported
Certifier Title:	Not reported
Certification Date:	Not reported
Primary Sic:	Not reported
Secondary Sic:	Not reported
Tertiary Sic:	Not reported

Map ID
Direction
Distance
Elevation

MAP FINDINGS

Site

Database(s)

EDR ID Number
EPA ID Number

FLEETWOOD MOTOR HOMES OF CA 30 (Continued)

1000224097

NPDES Number: Not reported
Status: Not reported
Agency Number: Not reported
Region: 8
Regulatory Measure ID: 455719
Order Number: Not reported
Regulatory Measure Type: Industrial
Place ID: Not reported
WDID: 8 331025508
Program Type: Not reported
Adoption Date Of Regulatory Measure: Not reported
Effective Date Of Regulatory Measure: Not reported
Expiration Date Of Regulatory Measure: Not reported
Termination Date Of Regulatory Measure: Not reported
Discharge Name: Not reported
Discharge Address: Not reported
Discharge City: Not reported
Discharge State: Not reported
Discharge Zip: Not reported
Received Date: 06/01/2015
Processed Date: 06/01/2015
Status: Active
Status Date: 06/01/2015
Place Size: 12.56
Place Size Unit: Acres
Contact: Hugo Guzman
Contact Title: Contact
Contact Phone: 951-781-1100
Contact Phone Ext: Not reported
Contact Email: Not reported
Operator Name: Go Green Industries Inc
Operator Address: 5300 Via Ricardo Street
Operator City: Jurupa Valley
Operator State: California
Operator Zip: 92509
Operator Contact: Hugo Guzman
Operator Contact Title: Contact
Operator Contact Phone: 951-781-1100
Operator Contact Phone Ext: Not reported
Operator Contact Email: hugog@gogreenind.net
Operator Type: Private Business
Developer: Not reported
Developer Address: Not reported
Developer City: Not reported
Developer State: California
Developer Zip: Not reported
Developer Contact: Not reported
Developer Contact Title: Not reported
Constype Linear Utility Ind: Not reported
Emergency Phone: Not reported
Emergency Phone Ext: Not reported
Constype Above Ground Ind: Not reported
Constype Below Ground Ind: Not reported
Constype Cable Line Ind: Not reported
Constype Comm Line Ind: Not reported
Constype Commercial Ind: Not reported
Constype Electrical Line Ind: Not reported

Map ID
Direction
Distance
Elevation

MAP FINDINGS

Site

Database(s)

EDR ID Number
EPA ID Number

FLEETWOOD MOTOR HOMES OF CA 30 (Continued)

1000224097

Constype Gas Line Ind: Not reported
Constype Industrial Ind: Not reported
Constype Other Description: Not reported
Constype Other Ind: Not reported
Constype Recons Ind: Not reported
Constype Residential Ind: Not reported
Constype Transport Ind: Not reported
Constype Utility Description: Not reported
Constype Utility Ind: Not reported
Constype Water Sewer Ind: Not reported
Dir Discharge Uswater Ind: N
Receiving Water Name: Santa Ana River
Certifier: HUGO GUZMAN
Certifier Title: VICE PRESIDENT
Certification Date: 22-JUN-15
Primary Sic: 3089-Plastics Products, NEC
Secondary Sic: Not reported
Tertiary Sic: Not reported

WDS:

Name: STORM RIVERSIDE VIA RICARDO
Address: 5300 VIA RICARDO
City: RIVERSIDE
Facility ID: Santa Ana River 33I001920
Facility Type: Industrial - Facility that treats and/or disposes of liquid or semisolid wastes from any servicing, producing, manufacturing or processing operation of whatever nature, including mining, gravel washing, geothermal operations, air conditioning, ship building and repairing, oil production, storage and disposal operations, water pumping.
Facility Status: Active - Any facility with a continuous or seasonal discharge that is under Waste Discharge Requirements.
NPDES Number: CAS000001 The 1st 2 characters designate the state. The remaining 7 are assigned by the Regional Board
Subregion: 8
Facility Telephone: Not reported
Facility Contact: Not reported
Agency Name: FLEETWOOD MOTOR HOMES OF CA
Agency Address: 5300 VIA RICARDO
Agency City,St,Zip: RIVERSIDE 92517
Agency Contact: STEVE HULST
Agency Telephone: 9097882920
Agency Type: Private
SIC Code: 0
SIC Code 2: Not reported
Primary Waste Type: Not reported
Primary Waste: Not reported
Waste Type2: Not reported
Waste2: Not reported
Primary Waste Type: Not reported
Secondary Waste: Not reported
Secondary Waste Type: Not reported
Design Flow: 0
Baseline Flow: 0
Reclamation: Not reported
POTW: Not reported

Map ID
Direction
Distance
Elevation

MAP FINDINGS

Site

Database(s)

EDR ID Number
EPA ID Number

FLEETWOOD MOTOR HOMES OF CA 30 (Continued)

1000224097

Treat To Water: Minor Threat to Water Quality. A violation of a regional board order should cause a relatively minor impairment of beneficial uses compared to a major or minor threat. Not: All nurds without a TTWQ will be considered a minor threat to water quality unless coded at a higher Level. A Zero (0) may be used to code those NURDS that are found to represent no threat to water quality.

Complexity: Category C - Facilities having no waste treatment systems, such as cooling water dischargers or those who must comply through best management practices, facilities with passive waste treatment and disposal systems, such as septic systems with subsurface disposal, or dischargers having waste storage systems with land disposal such as dairy waste ponds.

CIWQS:

Name: GO GREEN INDUSTRIES INC
Address: 5300 VIA RICARDO STREET
City,State,Zip: JURUPA VALLEY, CA 92509
Agency: Go Green Industries Inc
Agency Address: 5300 Via Ricardo Street, Jurupa Valley, CA 92509
Place/Project Type: Industrial - Plastics Products, NEC
SIC/NAICS: 3089
Region: 8
Program: INDSTW
Regulatory Measure Status: Active
Regulatory Measure Type: Storm water industrial
Order Number: 2014-0057-DWQ
WDID: 8 331025508
NPDES Number: CAS000001
Adoption Date: 01/01/1900
Effective Date: 06/01/2015
Termination Date: 01/01/1900
Expiration/Review Date: 01/01/1900
Design Flow: Not reported
Major/Minor: Not reported
Complexity: Not reported
TTWQ: Not reported
Enforcement Actions within 5 years: 1
Violations within 5 years: 1
Latitude: 34.02048
Longitude: -117.38023

CERS:

Name: GO GREEN INDUSTRIES
Address: 5300 VIA RICARDO STREET
City,State,Zip: JURUPA VALLEY, CA 92509
Site ID: 532881
CERS ID: 835754
CERS Description: Industrial Facility Storm Water

Affiliation:

Affiliation Type Desc: Owner/Operator
Entity Name: Go Green Industries Inc
Entity Title: Operator
Affiliation Address: 5300 Via Ricardo Street
Affiliation City: Jurupa Valley
Affiliation State: CA
Affiliation Country: Not reported

Map ID
Direction
Distance
Elevation

MAP FINDINGS

Site

Database(s)

EDR ID Number
EPA ID Number

FLEETWOOD MOTOR HOMES OF CA 30 (Continued)

1000224097

Affiliation Zip: 92509
Affiliation Phone: Not reported

Name: FLEETWOOD MOTOR HOMES OF CAL INC
Address: 5300 VIA RICARDO
City,State,Zip: RIVERSIDE, CA 92509
Site ID: 468218
CERS ID: 110064276359
CERS Description: US EPA Air Emission Inventory System (EIS)

Affiliation:
Affiliation Type Desc: Public Contact
Entity Name: JODY TUTHILL
Entity Title: Not reported
Affiliation Address: Not reported
Affiliation City: Not reported
Affiliation State: Not reported
Affiliation Country: Not reported
Affiliation Zip: Not reported
Affiliation Phone: Not reported

I40
ESE
1/8-1/4
0.248 mi.
1307 ft.

FLEETWOOD MOTOR HOMES OF CAL INC
5300 VIA RICARDO
RIVERSIDE, CA 92509
Site 4 of 4 in cluster I

RCRA-LQG **1000224103**
ECHO **N/A**
UST

Relative:
Lower
Actual:
891 ft.

RCRA-LQG:
Date Form Received by Agency: 2010-02-22 00:00:00.0
Handler Name: FLEETWOOD MOTOR HOMES OF CALIFORNIA, INC #47
Handler Address: 5300 VIA RICARDO
Handler City,State,Zip: RIVERSIDE, CA 92517-5726
EPA ID: CAD981682685
Contact Name: MAUREEN SCHWITZER
Contact Address: MYERS STREET
Contact City,State,Zip: RIVERSIDE, CA 92513
Contact Telephone: 951-351-3612
Contact Fax: Not reported
Contact Email: MAUREEN.SCHWITZER@FLEETWOOD.COM
Contact Title: SR. ENV ENGR
EPA Region: 09
Land Type: Private
Federal Waste Generator Description: Large Quantity Generator
Non-Notifier: Not reported
Biennial Report Cycle: 2009
Accessibility: Not reported
Active Site Indicator: Handler Activities
State District Owner: Not reported
State District: Not reported
Mailing Address: MYERS STREET
Mailing City,State,Zip: RIVERSIDE, CA 92513
Owner Name: FLEETWOOD ENTERPRISES, INC
Owner Type: Private
Operator Name: FLEETWOOD MOTOR HOMES OF CALIFORNICA, IN
Operator Type: Private
Short-Term Generator Activity: No

Map ID
 Direction
 Distance
 Elevation

MAP FINDINGS

Site

Database(s)

EDR ID Number
 EPA ID Number

FLEETWOOD MOTOR HOMES OF CAL INC (Continued)

1000224103

Importer Activity:	No	
Mixed Waste Generator:	No	
Transporter Activity:	No	
Transfer Facility Activity:	No	
Recycler Activity with Storage:	No	
Small Quantity On-Site Burner Exemption:	No	
Smelting Melting and Refining Furnace Exemption:	No	
Underground Injection Control:	No	
Off-Site Waste Receipt:	No	
Universal Waste Indicator:	No	
Universal Waste Destination Facility:	No	
Federal Universal Waste:	No	
Active Site Fed-Reg Treatment Storage and Disposal Facility:		Not reported
Active Site Converter Treatment storage and Disposal Facility:		Not reported
Active Site State-Reg Treatment Storage and Disposal Facility:		Not reported
Active Site State-Reg Handler:	---	
Federal Facility Indicator:	Not reported	
Hazardous Secondary Material Indicator:	NN	
Sub-Part K Indicator:	Not reported	
Commercial TSD Indicator:	No	
Treatment Storage and Disposal Type:		Not reported
2018 GPRA Permit Baseline:		Not on the Baseline
2018 GPRA Renewals Baseline:		Not on the Baseline
Permit Renewals Workload Universe:		Not reported
Permit Workload Universe:		Not reported
Permit Progress Universe:		Not reported
Post-Closure Workload Universe:		Not reported
Closure Workload Universe:		Not reported
202 GPRA Corrective Action Baseline:	No	
Corrective Action Workload Universe:	No	
Subject to Corrective Action Universe:	No	
Non-TSDFs Where RCRA CA has Been Imposed Universe:	No	
TSDFs Potentially Subject to CA Under 3004 (u)/(v) Universe:	No	
TSDFs Only Subject to CA under Discretionary Auth Universe:	No	
Corrective Action Priority Ranking:		No NCAPS ranking
Environmental Control Indicator:	No	
Institutional Control Indicator:	No	
Human Exposure Controls Indicator:	N/A	
Groundwater Controls Indicator:	N/A	
Operating TSDF Universe:		Not reported
Full Enforcement Universe:		Not reported
Significant Non-Complier Universe:	No	
Unaddressed Significant Non-Complier Universe:		No
Addressed Significant Non-Complier Universe:	No	
Significant Non-Complier With a Compliance Schedule Universe:		No
Financial Assurance Required:		Not reported
Handler Date of Last Change:		2010-10-06 16:38:05.0
Recognized Trader-Importer:	No	
Recognized Trader-Exporter:	No	
Importer of Spent Lead Acid Batteries:	No	
Exporter of Spent Lead Acid Batteries:	No	
Recycler Activity Without Storage:		Not reported
Manifest Broker:		Not reported
Sub-Part P Indicator:	No	

Biennial: List of Years

Year: 2009

Map ID
Direction
Distance
Elevation

MAP FINDINGS

Site

Database(s)

EDR ID Number
EPA ID Number

FLEETWOOD MOTOR HOMES OF CAL INC (Continued)

1000224103

[Click Here for Biennial Reporting System Data:](#)

Year: 2007

[Click Here for Biennial Reporting System Data:](#)

Year: 2005

[Click Here for Biennial Reporting System Data:](#)

Hazardous Waste Summary:

Waste Code: D001

Waste Description: IGNITABLE WASTE

Waste Code: D035

Waste Description: METHYL ETHYL KETONE

Waste Code: F001

Waste Description: THE FOLLOWING SPENT HALOGENATED SOLVENTS USED IN DEGREASING: TETRACHLOROETHYLENE, TRICHLOROETHYLENE, METHYLENE CHLORIDE, 1,1,1-TRICHLOROETHANE, CARBON TETRACHLORIDE AND CHLORINATED FLUOROCARBONS; ALL SPENT SOLVENT MIXTURES/BLENDS USED IN DEGREASING CONTAINING, BEFORE USE, A TOTAL OF TEN PERCENT OR MORE (BY VOLUME) OF ONE OR MORE OF THE ABOVE HALOGENATED SOLVENTS OR THOSE SOLVENTS LISTED IN F002, F004, AND F005; AND STILL BOTTOMS FROM THE RECOVERY OF THESE SPENT SOLVENTS AND SPENT SOLVENT MIXTURES.

Waste Code: F002

Waste Description: THE FOLLOWING SPENT HALOGENATED SOLVENTS: TETRACHLOROETHYLENE, METHYLENE CHLORIDE, TRICHLOROETHYLENE, 1,1,1-TRICHLOROETHANE, CHLOROBENZENE, 1,1,2-TRICHLORO-1,2,2-TRIFLUOROETHANE, ORTHO-DICHLOROBENZENE, TRICHLOROFLUOROMETHANE, AND 1,1,2, TRICHLOROETHANE; ALL SPENT SOLVENT MIXTURES/BLENDS CONTAINING, BEFORE USE, A TOTAL OF TEN PERCENT OR MORE (BY VOLUME) OF ONE OR MORE OF THE ABOVE HALOGENATED SOLVENTS OR THOSE SOLVENTS LISTED IN F001, F004, AND F005; AND STILL BOTTOMS FROM THE RECOVERY OF THESE SPENT SOLVENTS AND SPENT SOLVENT MIXTURES.

Waste Code: F003

Waste Description: THE FOLLOWING SPENT NONHALOGENATED SOLVENTS: XYLENE, ACETONE, ETHYL ACETATE, ETHYL BENZENE, ETHYL ETHER, METHYL ISOBUTYL KETONE, N-BUTYL ALCOHOL, CYCLOHEXANONE, AND METHANOL; ALL SPENT SOLVENT MIXTURES/BLENDS CONTAINING, BEFORE USE, ONLY THE ABOVE SPENT NONHALOGENATED SOLVENTS; AND ALL SPENT SOLVENT MIXTURES/BLENDS CONTAINING, BEFORE USE, ONE OR MORE OF THE ABOVE NONHALOGENATED SOLVENTS, AND A TOTAL OF TEN PERCENT OR MORE (BY VOLUME) OF ONE OR MORE OF THOSE SOLVENTS LISTED IN F001, F002, F004, AND F005; AND STILL BOTTOMS FROM THE RECOVERY OF THESE SPENT SOLVENTS AND SPENT SOLVENT MIXTURES.

Waste Code: F005

Waste Description: THE FOLLOWING SPENT NONHALOGENATED SOLVENTS: TOLUENE, METHYL ETHYL KETONE, CARBON DISULFIDE, ISOBUTANOL, PYRIDINE, BENZENE, 2-ETHOXYETHANOL, AND 2-NITROPROPANE; ALL SPENT SOLVENT MIXTURES/BLENDS CONTAINING, BEFORE USE, A TOTAL OF TEN PERCENT OR MORE (BY VOLUME) OF ONE OR MORE OF THE ABOVE NONHALOGENATED SOLVENTS OR THOSE SOLVENTS LISTED IN F001, F002, OR F004; AND STILL BOTTOMS FROM THE RECOVERY OF THESE SPENT SOLVENTS AND SPENT SOLVENT MIXTURES.

Map ID
Direction
Distance
Elevation

MAP FINDINGS

Site

Database(s)

EDR ID Number
EPA ID Number

FLEETWOOD MOTOR HOMES OF CAL INC (Continued)

1000224103

Handler - Owner Operator:

Owner/Operator Indicator: Owner
Owner/Operator Name: FLEETWOOD ENTERPRISES, INC
Legal Status: Private
Date Became Current: 1966-11-17 00:00:00.
Date Ended Current: Not reported
Owner/Operator Address: PO BOX 5726
Owner/Operator City,State,Zip: RIVERSIDE, CA 92517
Owner/Operator Telephone: 951-977-2054
Owner/Operator Telephone Ext: Not reported
Owner/Operator Fax: Not reported
Owner/Operator Email: Not reported

Owner/Operator Indicator: Operator
Owner/Operator Name: NOT REQUIRED
Legal Status: Private
Date Became Current: Not reported
Date Ended Current: Not reported
Owner/Operator Address: NOT REQUIRED
Owner/Operator City,State,Zip: NOT REQUIRED, ME 99999
Owner/Operator Telephone: 415-555-1212
Owner/Operator Telephone Ext: Not reported
Owner/Operator Fax: Not reported
Owner/Operator Email: Not reported

Owner/Operator Indicator: Owner
Owner/Operator Name: FLEETWOOD MOTOR HOMES
Legal Status: Private
Date Became Current: 1976-07-15 00:00:00.
Date Ended Current: Not reported
Owner/Operator Address: PO BOX 5726
Owner/Operator City,State,Zip: RIVERSIDE, CA 92517
Owner/Operator Telephone: Not reported
Owner/Operator Telephone Ext: Not reported
Owner/Operator Fax: Not reported
Owner/Operator Email: Not reported

Owner/Operator Indicator: Owner
Owner/Operator Name: FLEETWOOD ENTERPRISE
Legal Status: Private
Date Became Current: Not reported
Date Ended Current: Not reported
Owner/Operator Address: NOT REQUIRED
Owner/Operator City,State,Zip: NOT REQUIRED, ME 99999
Owner/Operator Telephone: 415-555-1212
Owner/Operator Telephone Ext: Not reported
Owner/Operator Fax: Not reported
Owner/Operator Email: Not reported

Owner/Operator Indicator: Owner
Owner/Operator Name: BRIAN SHEEHE
Legal Status: Private
Date Became Current: 1973-01-01 00:00:00.
Date Ended Current: Not reported
Owner/Operator Address: Not reported
Owner/Operator City,State,Zip: Not reported
Owner/Operator Telephone: Not reported

Map ID
Direction
Distance
Elevation

MAP FINDINGS

Site

Database(s)

EDR ID Number
EPA ID Number

FLEETWOOD MOTOR HOMES OF CAL INC (Continued)

1000224103

Owner/Operator Telephone Ext: Not reported
Owner/Operator Fax: Not reported
Owner/Operator Email: Not reported

Owner/Operator Indicator: Operator
Owner/Operator Name: BRIAN SHEEHE
Legal Status: Private
Date Became Current: 1973-01-01 00:00:00.
Date Ended Current: Not reported
Owner/Operator Address: Not reported
Owner/Operator City,State,Zip: Not reported
Owner/Operator Telephone: Not reported
Owner/Operator Telephone Ext: Not reported
Owner/Operator Fax: Not reported
Owner/Operator Email: Not reported

Owner/Operator Indicator: Owner
Owner/Operator Name: BRIAN SHEEHE
Legal Status: Private
Date Became Current: 1973-01-01 00:00:00.
Date Ended Current: Not reported
Owner/Operator Address: Not reported
Owner/Operator City,State,Zip: Not reported
Owner/Operator Telephone: Not reported
Owner/Operator Telephone Ext: Not reported
Owner/Operator Fax: Not reported
Owner/Operator Email: Not reported

Owner/Operator Indicator: Operator
Owner/Operator Name: BRIAN SHEEHE
Legal Status: Private
Date Became Current: 1973-01-01 00:00:00.
Date Ended Current: Not reported
Owner/Operator Address: Not reported
Owner/Operator City,State,Zip: Not reported
Owner/Operator Telephone: Not reported
Owner/Operator Telephone Ext: Not reported
Owner/Operator Fax: Not reported
Owner/Operator Email: Not reported

Owner/Operator Indicator: Operator
Owner/Operator Name: FLEETWOOD MOTOR HOMES OF CALIFORNICA, IN
Legal Status: Private
Date Became Current: 1966-11-17 00:00:00.
Date Ended Current: Not reported
Owner/Operator Address: Not reported
Owner/Operator City,State,Zip: CA 92513
Owner/Operator Telephone: Not reported
Owner/Operator Telephone Ext: Not reported
Owner/Operator Fax: Not reported
Owner/Operator Email: Not reported

Owner/Operator Indicator: Operator
Owner/Operator Name: FLEETWOOD MOTOR HOMES OF CA
Legal Status: Private
Date Became Current: 1976-07-15 00:00:00.
Date Ended Current: Not reported

Map ID
Direction
Distance
Elevation

MAP FINDINGS

Site

Database(s)

EDR ID Number
EPA ID Number

FLEETWOOD MOTOR HOMES OF CAL INC (Continued)

1000224103

Owner/Operator Address: Not reported
Owner/Operator City,State,Zip: Not reported
Owner/Operator Telephone: Not reported
Owner/Operator Telephone Ext: Not reported
Owner/Operator Fax: Not reported
Owner/Operator Email: Not reported

Historic Generators:

Receive Date: 2010-02-22 00:00:00.0
Handler Name: FLEETWOOD MOTOR HOMES OF CALIFORNIA, INC #47
Federal Waste Generator Description: Large Quantity Generator
State District Owner: Not reported
Large Quantity Handler of Universal Waste: No
Recognized Trader Importer: No
Recognized Trader Exporter: No
Spent Lead Acid Battery Importer: No
Spent Lead Acid Battery Exporter: No
Current Record: Yes
Non Storage Recycler Activity: Not reported
Electronic Manifest Broker: Not reported

Receive Date: 1996-09-01 00:00:00.0
Handler Name: FLEETWOOD MOTOR HOMES OF CA 47
Federal Waste Generator Description: Large Quantity Generator
State District Owner: CA
Large Quantity Handler of Universal Waste: No
Recognized Trader Importer: No
Recognized Trader Exporter: No
Spent Lead Acid Battery Importer: No
Spent Lead Acid Battery Exporter: No
Current Record: No
Non Storage Recycler Activity: Not reported
Electronic Manifest Broker: Not reported

Receive Date: 2006-03-20 00:00:00.0
Handler Name: FLEETWOOD MOTOR HOMES CALIF, INC. #47-2
Federal Waste Generator Description: Small Quantity Generator
State District Owner: Not reported
Large Quantity Handler of Universal Waste: No
Recognized Trader Importer: No
Recognized Trader Exporter: No
Spent Lead Acid Battery Importer: No
Spent Lead Acid Battery Exporter: No
Current Record: No
Non Storage Recycler Activity: Not reported
Electronic Manifest Broker: Not reported

Receive Date: 1986-10-20 00:00:00.0
Handler Name: FLEETWOOD MOTOR HOMES OF CA 47
Federal Waste Generator Description: Large Quantity Generator
State District Owner: CA
Large Quantity Handler of Universal Waste: No
Recognized Trader Importer: No
Recognized Trader Exporter: No
Spent Lead Acid Battery Importer: No
Spent Lead Acid Battery Exporter: No
Current Record: No

Map ID
Direction
Distance
Elevation

MAP FINDINGS

Site

Database(s)

EDR ID Number
EPA ID Number

FLEETWOOD MOTOR HOMES OF CAL INC (Continued)

1000224103

Non Storage Recycler Activity: Not reported
Electronic Manifest Broker: Not reported

Receive Date: 1990-04-05 00:00:00.0
Handler Name: FLEETWOOD MOTOR HOMES OF CA, INC
Federal Waste Generator Description: Large Quantity Generator
State District Owner: Not reported
Large Quantity Handler of Universal Waste: No
Recognized Trader Importer: No
Recognized Trader Exporter: No
Spent Lead Acid Battery Importer: No
Spent Lead Acid Battery Exporter: No
Current Record: No
Non Storage Recycler Activity: Not reported
Electronic Manifest Broker: Not reported

Receive Date: 1992-02-24 00:00:00.0
Handler Name: FLEETWOOD MOTOR HOMES OF CA 47
Federal Waste Generator Description: Large Quantity Generator
State District Owner: Not reported
Large Quantity Handler of Universal Waste: No
Recognized Trader Importer: No
Recognized Trader Exporter: No
Spent Lead Acid Battery Importer: No
Spent Lead Acid Battery Exporter: No
Current Record: No
Non Storage Recycler Activity: Not reported
Electronic Manifest Broker: Not reported

Receive Date: 1994-03-31 00:00:00.0
Handler Name: FLEETWOOD MOTOR HOMES OF CA #47
Federal Waste Generator Description: Large Quantity Generator
State District Owner: Not reported
Large Quantity Handler of Universal Waste: No
Recognized Trader Importer: No
Recognized Trader Exporter: No
Spent Lead Acid Battery Importer: No
Spent Lead Acid Battery Exporter: No
Current Record: No
Non Storage Recycler Activity: Not reported
Electronic Manifest Broker: Not reported

Receive Date: 1996-02-23 00:00:00.0
Handler Name: FLEETWOOD MOTORHOMES OF CA #47
Federal Waste Generator Description: Large Quantity Generator
State District Owner: Not reported
Large Quantity Handler of Universal Waste: No
Recognized Trader Importer: No
Recognized Trader Exporter: No
Spent Lead Acid Battery Importer: No
Spent Lead Acid Battery Exporter: No
Current Record: No
Non Storage Recycler Activity: Not reported
Electronic Manifest Broker: Not reported

Receive Date: 1999-03-04 00:00:00.0
Handler Name: FLEETWOOD MOTOR HOMES FLEETWOOD DR.

Map ID
Direction
Distance
Elevation

MAP FINDINGS

Site

Database(s)

EDR ID Number
EPA ID Number

FLEETWOOD MOTOR HOMES OF CAL INC (Continued)

1000224103

Federal Waste Generator Description: Large Quantity Generator
State District Owner: Not reported
Large Quantity Handler of Universal Waste: No
Recognized Trader Importer: No
Recognized Trader Exporter: No
Spent Lead Acid Battery Importer: No
Spent Lead Acid Battery Exporter: No
Current Record: No
Non Storage Recycler Activity: Not reported
Electronic Manifest Broker: Not reported

Receive Date: 2006-03-20 00:00:00.0
Handler Name: FLEETWOOD MOTOR HOMES CALIF, INC. #47-2
Federal Waste Generator Description: Large Quantity Generator
State District Owner: Not reported
Large Quantity Handler of Universal Waste: No
Recognized Trader Importer: No
Recognized Trader Exporter: No
Spent Lead Acid Battery Importer: No
Spent Lead Acid Battery Exporter: No
Current Record: No
Non Storage Recycler Activity: Not reported
Electronic Manifest Broker: Not reported

Receive Date: 2008-06-20 00:00:00.0
Handler Name: FLEETWOOD MOTOR HOMES OF CA PLANT #47-2
Federal Waste Generator Description: Large Quantity Generator
State District Owner: Not reported
Large Quantity Handler of Universal Waste: No
Recognized Trader Importer: No
Recognized Trader Exporter: No
Spent Lead Acid Battery Importer: No
Spent Lead Acid Battery Exporter: No
Current Record: No
Non Storage Recycler Activity: Not reported
Electronic Manifest Broker: Not reported

List of NAICS Codes and Descriptions:

NAICS Code: 336213
NAICS Description: MOTOR HOME MANUFACTURING

Facility Has Received Notices of Violation:

Found Violation: Yes
Agency Which Determined Violation: EPA
Violation Short Description: Generators - Pre-transport
Date Violation was Determined: 2008-05-19 00:00:00.0
Actual Return to Compliance Date: 2008-12-10 00:00:00.0
Return to Compliance Qualifier: Unverifiable
Violation Responsible Agency: EPA
Scheduled Compliance Date: Not reported
Enforcement Identifier: 001
Date of Enforcement Action: 2008-07-11 00:00:00.0
Enforcement Responsible Agency: EPA
Enforcement Docket Number: Not reported
Enforcement Attorney: Not reported
Corrective Action Component: No

Map ID
Direction
Distance
Elevation

MAP FINDINGS

Site

Database(s)

EDR ID Number
EPA ID Number

FLEETWOOD MOTOR HOMES OF CAL INC (Continued)

1000224103

Appeal Initiated Date: Not reported
Appeal Resolution Date: Not reported
Disposition Status Date: Not reported
Disposition Status: Not reported
Disposition Status Description: Not reported
Consent/Final Order Sequence Number: Not reported
Consent/Final Order Respondent Name: Not reported
Consent/Final Order Lead Agency: Not reported
Enforcement Type: Not reported
Enforcement Responsible Person: CSEIT
Enforcement Responsible Sub-Organization: Not reported
SEP Sequence Number: Not reported
SEP Expenditure Amount: Not reported
SEP Scheduled Completion Date: Not reported
SEP Actual Date: Not reported
SEP Defaulted Date: Not reported
SEP Type: Not reported
SEP Type Description: Not reported
Proposed Amount: Not reported
Final Monetary Amount: Not reported
Paid Amount: Not reported
Final Count: Not reported
Final Amount: Not reported

Found Violation: No
Agency Which Determined Violation: Not reported
Violation Short Description: Not reported
Date Violation was Determined: Not reported
Actual Return to Compliance Date: Not reported
Return to Compliance Qualifier: Not reported
Violation Responsible Agency: Not reported
Scheduled Compliance Date: Not reported
Enforcement Identifier: Not reported
Date of Enforcement Action: Not reported
Enforcement Responsible Agency: Not reported
Enforcement Docket Number: Not reported
Enforcement Attorney: Not reported
Corrective Action Component: Not reported
Appeal Initiated Date: Not reported
Appeal Resolution Date: Not reported
Disposition Status Date: Not reported
Disposition Status: Not reported
Disposition Status Description: Not reported
Consent/Final Order Sequence Number: Not reported
Consent/Final Order Respondent Name: Not reported
Consent/Final Order Lead Agency: Not reported
Enforcement Type: Not reported
Enforcement Responsible Person: Not reported
Enforcement Responsible Sub-Organization: Not reported
SEP Sequence Number: Not reported
SEP Expenditure Amount: Not reported
SEP Scheduled Completion Date: Not reported
SEP Actual Date: Not reported
SEP Defaulted Date: Not reported
SEP Type: Not reported
SEP Type Description: Not reported
Proposed Amount: Not reported

Map ID
Direction
Distance
Elevation

MAP FINDINGS

Site

Database(s)

EDR ID Number
EPA ID Number

FLEETWOOD MOTOR HOMES OF CAL INC (Continued)

1000224103

Final Monetary Amount: Not reported
Paid Amount: Not reported
Final Count: Not reported
Final Amount: Not reported

Evaluation Action Summary:

Evaluation Date: 2008-05-19 00:00:00.0
Evaluation Responsible Agency: EPA
Found Violation: Yes
Evaluation Type Description: COMPLIANCE EVALUATION INSPECTION ON-SITE
Evaluation Responsible Person Identifier: CSEIT
Evaluation Responsible Sub-Organization: Not reported
Actual Return to Compliance Date: 2008-12-10 00:00:00.0
Scheduled Compliance Date: Not reported
Date of Request: Not reported
Date Response Received: Not reported
Request Agency: Not reported
Former Citation: Not reported

Evaluation Date: 1992-07-28 00:00:00.0
Evaluation Responsible Agency: State Contractor/Grantee
Found Violation: No
Evaluation Type Description: COMPLIANCE EVALUATION INSPECTION ON-SITE
Evaluation Responsible Person Identifier: R9
Evaluation Responsible Sub-Organization: Not reported
Actual Return to Compliance Date: Not reported
Scheduled Compliance Date: Not reported
Date of Request: Not reported
Date Response Received: Not reported
Request Agency: Not reported
Former Citation: Not reported

UST:

Name: FLEETWOOD MOTOR HOMES OF CA
Address: 2350 FLEETWOOD DR
City,State,Zip: RIVERSIDE, CA 92509
Facility ID: 320
Permitting Agency: RIVERSIDE COUNTY
Latitude: 34.01392
Longitude: -117.37831

ECHO:

Envid: 1000224103
Registry ID: 110064276340
DFR URL: <http://echo.epa.gov/detailed-facility-report?fid=110064276340>
Name: MVP RV, INC
Address: 5300 VIA RICARDO
City,State,Zip: RIVERSIDE, CA 92509

Envid: 1000224103
Registry ID: 110064276359
DFR URL: <http://echo.epa.gov/detailed-facility-report?fid=110064276359>
Name: FLEETWOOD MOTOR HOMES OF CAL INC
Address: 5300 VIA RICARDO
City,State,Zip: RIVERSIDE, CA 92509

Map ID
Direction
Distance
Elevation

MAP FINDINGS

Site

Database(s)

EDR ID Number
EPA ID Number

J41
South
1/8-1/4
0.248 mi.
1311 ft.

CONTAINERS UNLIMITED
2255 VIA CERRO
JURUPA VALLEY, CA 92509

CERS S123510487
CERS HAZ WASTE N/A

Site 1 of 3 in cluster J

Relative:
Lower
Actual:
886 ft.

CERS HAZ WASTE:
Name: CONTAINERS UNLIMITED
Address: 2255 VIA CERRO
City,State,Zip: JURUPA VALLEY, CA 92509
Site ID: 345096
CERS ID: 10536811
CERS Description: Hazardous Waste Generator

CERS:
Name: CONTAINERS UNLIMITED
Address: 2255 VIA CERRO
City,State,Zip: JURUPA VALLEY, CA 92509
Site ID: 345096
CERS ID: 10536811
CERS Description: Chemical Storage Facilities

Violations:
Site ID: 345096
Site Name: Containers Unlimited
Violation Date: 06-09-2016
Citation: 19 CCR 6.95 25508(a)(1) - California Code of Regulations, Title 19, Chapter 6.95, Section(s) 25508(a)(1)
Violation Description: Failure to complete and electronically submit the Business Activities Page and/or Business Owner Operator Identification Page.
Violation Notes: Returned to compliance on 08/26/2016.
Violation Division: Riverside County Department of Env Health
Violation Program: HMRRP
Violation Source: CERS

Site ID: 345096
Site Name: Containers Unlimited
Violation Date: 06-09-2016
Citation: HSC 6.95 25508(a)(1) - California Health and Safety Code, Chapter 6.95, Section(s) 25508(a)(1)
Violation Description: Failure to annually review and electronically certify that the business plan is complete and accurate on or before the annual due date.
Violation Notes: Returned to compliance on 08/26/2016.
Violation Division: Riverside County Department of Env Health
Violation Program: HMRRP
Violation Source: CERS

Site ID: 345096
Site Name: Containers Unlimited
Violation Date: 06-09-2016
Citation: HSC 6.95 25507 - California Health and Safety Code, Chapter 6.95, Section(s) 25507
Violation Description: Failure to adequately establish and implement a business plan when storing/handling a hazardous material at or above reportable quantities.
Violation Notes: Returned to compliance on 08/26/2016.
Violation Division: Riverside County Department of Env Health
Violation Program: HMRRP

Map ID
Direction
Distance
Elevation

MAP FINDINGS

Site

Database(s)

EDR ID Number
EPA ID Number

CONTAINERS UNLIMITED (Continued)

S123510487

Violation Source: CERS

Site ID: 345096
Site Name: Containers Unlimited
Violation Date: 06-09-2016
Citation: 22 CCR 12 66262.34(f) - California Code of Regulations, Title 22, Chapter 12, Section(s) 66262.34(f)
Violation Description: Failure to properly label hazardous waste accumulation containers and portable tanks with the following requirements: "Hazardous Waste", name and address of the generator, physical and chemical characteristics of the Hazardous Waste, and starting accumulation date.
Violation Notes: Returned to compliance on 08/26/2016.
Violation Division: Riverside County Department of Env Health
Violation Program: HW
Violation Source: CERS

Site ID: 345096
Site Name: Containers Unlimited
Violation Date: 06-09-2016
Citation: HSC 6.95 Multiple - California Health and Safety Code, Chapter 6.95, Section(s) Multiple
Violation Description: Business Plan Program - Administration/Documentation - General
Violation Notes: Returned to compliance on 08/26/2016.
Violation Division: Riverside County Department of Env Health
Violation Program: HMRRP
Violation Source: CERS

Site ID: 345096
Site Name: Containers Unlimited
Violation Date: 06-09-2016
Citation: HSC 6.95 25508(a)(1) - California Health and Safety Code, Chapter 6.95, Section(s) 25508(a)(1)
Violation Description: Failure to complete and electronically submit a business plan when storing/handling a hazardous material at or above reportable quantities.
Violation Notes: Returned to compliance on 08/26/2016.
Violation Division: Riverside County Department of Env Health
Violation Program: HMRRP
Violation Source: CERS

Site ID: 345096
Site Name: Containers Unlimited
Violation Date: 06-09-2016
Citation: 40 CFR 1 265.174 - U.S. Code of Federal Regulations, Title 40, Chapter 1, Section(s) 265.174
Violation Description: Failure to inspect hazardous waste storage areas at least weekly and look for leaking and deteriorating containers.
Violation Notes: Returned to compliance on 08/26/2016.
Violation Division: Riverside County Department of Env Health
Violation Program: HW
Violation Source: CERS

Site ID: 345096
Site Name: Containers Unlimited
Violation Date: 06-09-2016
Citation: 40 CFR 1 265.31 - U.S. Code of Federal Regulations, Title 40, Chapter

Map ID
Direction
Distance
Elevation

MAP FINDINGS

Site

Database(s)

EDR ID Number
EPA ID Number

CONTAINERS UNLIMITED (Continued)

S123510487

1, Section(s) 265.31
Violation Description: Failure to maintain and operate the facility to minimize the possibility of a fire, explosion, or any unplanned sudden or non-sudden release of hazardous waste or hazardous waste constituents to air, soil, or surface water which could threaten human health or the environment.
Violation Notes: Returned to compliance on 08/26/2016.
Violation Division: Riverside County Department of Env Health
Violation Program: HW
Violation Source: CERS

Site ID: 345096
Site Name: Containers Unlimited
Violation Date: 06-09-2016
Citation: 22 CCR 12 66262.12 - California Code of Regulations, Title 22, Chapter 12, Section(s) 66262.12
Violation Description: Failure to obtain an Identification Number prior to treating, storing, disposing of, transporting or offering for transportation any hazardous waste.
Violation Notes: Returned to compliance on 08/26/2016.
Violation Division: Riverside County Department of Env Health
Violation Program: HW
Violation Source: CERS

Site ID: 345096
Site Name: Containers Unlimited
Violation Date: 06-09-2016
Citation: 40 CFR 1 265.173 - U.S. Code of Federal Regulations, Title 40, Chapter 1, Section(s) 265.173
Violation Description: Failure to meet the following container management requirements: (a) A container holding hazardous waste must always be closed during storage, except when it is necessary to add or remove waste. (b) A container holding hazardous waste must not be opened, handled, or stored in a manner which may rupture the container or cause it to leak.
Violation Notes: Returned to compliance on 08/26/2016.
Violation Division: Riverside County Department of Env Health
Violation Program: HW
Violation Source: CERS

Evaluation:
Eval General Type: Other/Unknown
Eval Date: 01-28-2014
Violations Found: No
Eval Type: Other, not routine, done by local agency
Eval Notes: Haz waste follow up
Eval Division: Riverside County Department of Env Health
Eval Program: HW
Eval Source: CERS

Eval General Type: Compliance Evaluation Inspection
Eval Date: 06-09-2016
Violations Found: Yes
Eval Type: Routine done by local agency
Eval Notes: HM Disclosure inspection (Containers Unlimited)
Eval Division: Riverside County Department of Env Health
Eval Program: HMRRP

Map ID
Direction
Distance
Elevation

MAP FINDINGS

Site

Database(s)

EDR ID Number
EPA ID Number

CONTAINERS UNLIMITED (Continued)

S123510487

Eval Source: CERS

Eval General Type: Compliance Evaluation Inspection
Eval Date: 06-09-2016
Violations Found: Yes
Eval Type: Routine done by local agency
Eval Notes: HW generator inspection (Containers Unlimited)
Eval Division: Riverside County Department of Env Health
Eval Program: HW
Eval Source: CERS

Eval General Type: Other/Unknown
Eval Date: 08-26-2016
Violations Found: No
Eval Type: Other, not routine, done by local agency
Eval Notes: Haz Mat disclosure follow up
Eval Division: Riverside County Department of Env Health
Eval Program: HMRRP
Eval Source: CERS

Eval General Type: Other/Unknown
Eval Date: 08-26-2016
Violations Found: No
Eval Type: Other, not routine, done by local agency
Eval Notes: HW generator follow up
Eval Division: Riverside County Department of Env Health
Eval Program: HW
Eval Source: CERS

Eval General Type: Compliance Evaluation Inspection
Eval Date: 10-22-2019
Violations Found: No
Eval Type: Routine done by local agency
Eval Notes: Hazardous Materials Disclosure Inspection
Eval Division: Riverside County Department of Env Health
Eval Program: HMRRP
Eval Source: CERS

Eval General Type: Compliance Evaluation Inspection
Eval Date: 10-22-2019
Violations Found: No
Eval Type: Routine done by local agency
Eval Notes: Hazardous Waste Generator Inspection
Eval Division: Riverside County Department of Env Health
Eval Program: HW
Eval Source: CERS

Eval General Type: Compliance Evaluation Inspection
Eval Date: 10-24-2013
Violations Found: No
Eval Type: Routine done by local agency
Eval Notes: Haz mat disclosre inspection (RECON America 2255 Via Cerro Riverside)
Eval Division: Riverside County Department of Env Health
Eval Program: HMRRP
Eval Source: CERS

Eval General Type: Compliance Evaluation Inspection

Map ID
Direction
Distance
Elevation

MAP FINDINGS

Site

Database(s)

EDR ID Number
EPA ID Number

CONTAINERS UNLIMITED (Continued)

S123510487

Eval Date: 10-24-2013
Violations Found: No
Eval Type: Routine done by local agency
Eval Notes: HAZ waste generator inspection(RECON America 2255 Via Cerro Riverside)
Eval Division: Riverside County Department of Env Health
Eval Program: HW
Eval Source: CERS

Eval General Type: Other/Unknown
Eval Date: 12-16-2013
Violations Found: No
Eval Type: Other, not routine, done by local agency
Eval Notes: Haz mat disclosure follow up
Eval Division: Riverside County Department of Env Health
Eval Program: HMRRP
Eval Source: CERS

Affiliation:

Affiliation Type Desc: Facility Mailing Address
Entity Name: Mailing Address
Entity Title: Not reported
Affiliation Address: 3375 Arden Road
Affiliation City: Hayward
Affiliation State: CA
Affiliation Country: Not reported
Affiliation Zip: 94545
Affiliation Phone: Not reported

Affiliation Type Desc: Environmental Contact
Entity Name: MICHAEL MCGUIRE
Entity Title: Not reported
Affiliation Address: 3375 Arden Road
Affiliation City: Hayward
Affiliation State: CA
Affiliation Country: Not reported
Affiliation Zip: 94545
Affiliation Phone: Not reported

Affiliation Type Desc: Operator
Entity Name: MICHAEL MCGUIRE
Entity Title: Not reported
Affiliation Address: Not reported
Affiliation City: Not reported
Affiliation State: Not reported
Affiliation Country: Not reported
Affiliation Zip: Not reported
Affiliation Phone: (951) 682-1400

Affiliation Type Desc: Parent Corporation
Entity Name: Containers Unlimited
Entity Title: Not reported
Affiliation Address: Not reported
Affiliation City: Not reported
Affiliation State: Not reported
Affiliation Country: Not reported
Affiliation Zip: Not reported
Affiliation Phone: Not reported

Map ID
Direction
Distance
Elevation

MAP FINDINGS

Site

Database(s)

EDR ID Number
EPA ID Number

CONTAINERS UNLIMITED (Continued)

S123510487

Affiliation Type Desc: CUPA District
Entity Name: Riverside Cnty Env Health
Entity Title: Not reported
Affiliation Address: 4065 County Circle Drive, Room 104
Affiliation City: Riverside
Affiliation State: CA
Affiliation Country: Not reported
Affiliation Zip: 92503
Affiliation Phone: (951) 358-5055

Affiliation Type Desc: Document Preparer
Entity Name: Tim Adkins
Entity Title: Not reported
Affiliation Address: Not reported
Affiliation City: Not reported
Affiliation State: Not reported
Affiliation Country: Not reported
Affiliation Zip: Not reported
Affiliation Phone: Not reported

Affiliation Type Desc: Identification Signer
Entity Name: Michael McGuire
Entity Title: President
Affiliation Address: Not reported
Affiliation City: Not reported
Affiliation State: Not reported
Affiliation Country: Not reported
Affiliation Zip: Not reported
Affiliation Phone: Not reported

Affiliation Type Desc: Legal Owner
Entity Name: MICHAEL MCGUIRE
Entity Title: Not reported
Affiliation Address: 3375 Arden Road
Affiliation City: Hayward
Affiliation State: CA
Affiliation Country: United States
Affiliation Zip: 94545
Affiliation Phone: (510) 887-9277

J42
South
1/8-1/4
0.248 mi.
1311 ft.

CITY OF TRACY
2255 VIA CERRO
JURUPA VALLEY, CA 92509

RCRA NonGen / NLR 1024774321
N/A

Site 2 of 3 in cluster J

Relative:
Lower
Actual:
886 ft.

RCRA NonGen / NLR:
Date Form Received by Agency: 2018-12-26 00:00:00.0
Handler Name: CITY OF TRACY
Handler Address: 2255 VIA CERRO
Handler City,State,Zip: JURUPA VALLEY, CA 92509
EPA ID: CAC002994243
Contact Name: JOHN LACKEY
Contact Address: 3900 HOLLY DRIVE
Contact City,State,Zip: TRACY, CA 95304
Contact Telephone: 209-606-7525
Contact Fax: 209-831-4484

Map ID
 Direction
 Distance
 Elevation

MAP FINDINGS

Site

Database(s)

EDR ID Number
 EPA ID Number

CITY OF TRACY (Continued)

1024774321

Contact Email: JOHN.LACKEY@CITYOFTRACY.ORG
 Contact Title: Not reported
 EPA Region: 09
 Land Type: Not reported
 Federal Waste Generator Description: Not a generator, verified
 Non-Notifier: Not reported
 Biennial Report Cycle: Not reported
 Accessibility: Not reported
 Active Site Indicator: Handler Activities
 State District Owner: Not reported
 State District: Not reported
 Mailing Address: 3900 HOLLY DRIVE
 Mailing City,State,Zip: TRACY, CA 95304
 Owner Name: CITY OF TRACY
 Owner Type: Other
 Operator Name: JOHN LACKEY
 Operator Type: Other
 Short-Term Generator Activity: No
 Importer Activity: No
 Mixed Waste Generator: No
 Transporter Activity: No
 Transfer Facility Activity: No
 Recycler Activity with Storage: No
 Small Quantity On-Site Burner Exemption: No
 Smelting Melting and Refining Furnace Exemption: No
 Underground Injection Control: No
 Off-Site Waste Receipt: No
 Universal Waste Indicator: Yes
 Universal Waste Destination Facility: Yes
 Federal Universal Waste: No
 Active Site Fed-Reg Treatment Storage and Disposal Facility: Not reported
 Active Site Converter Treatment storage and Disposal Facility: Not reported
 Active Site State-Reg Treatment Storage and Disposal Facility: Not reported
 Active Site State-Reg Handler: ---
 Federal Facility Indicator: Not reported
 Hazardous Secondary Material Indicator: N
 Sub-Part K Indicator: Not reported
 Commercial TSD Indicator: No
 Treatment Storage and Disposal Type: Not reported
 2018 GPRA Permit Baseline: Not on the Baseline
 2018 GPRA Renewals Baseline: Not on the Baseline
 Permit Renewals Workload Universe: Not reported
 Permit Workload Universe: Not reported
 Permit Progress Universe: Not reported
 Post-Closure Workload Universe: Not reported
 Closure Workload Universe: Not reported
 202 GPRA Corrective Action Baseline: No
 Corrective Action Workload Universe: No
 Subject to Corrective Action Universe: No
 Non-TSDs Where RCRA CA has Been Imposed Universe: No
 TSDs Potentially Subject to CA Under 3004 (u)/(v) Universe: No
 TSDs Only Subject to CA under Discretionary Auth Universe: No
 Corrective Action Priority Ranking: No NCAPS ranking
 Environmental Control Indicator: No
 Institutional Control Indicator: No
 Human Exposure Controls Indicator: N/A
 Groundwater Controls Indicator: N/A

Map ID
Direction
Distance
Elevation

MAP FINDINGS

Site

Database(s)

EDR ID Number
EPA ID Number

CITY OF TRACY (Continued)

1024774321

Operating TSD Universe: Not reported
Full Enforcement Universe: Not reported
Significant Non-Complier Universe: No
Unaddressed Significant Non-Complier Universe: No
Addressed Significant Non-Complier Universe: No
Significant Non-Complier With a Compliance Schedule Universe: No
Financial Assurance Required: Not reported
Handler Date of Last Change: 2019-02-22 19:39:12.0
Recognized Trader-Importer: No
Recognized Trader-Exporter: No
Importer of Spent Lead Acid Batteries: No
Exporter of Spent Lead Acid Batteries: No
Recycler Activity Without Storage: No
Manifest Broker: No
Sub-Part P Indicator: No

Handler - Owner Operator:

Owner/Operator Indicator: Owner
Owner/Operator Name: CITY OF TRACY
Legal Status: Other
Date Became Current: Not reported
Date Ended Current: Not reported
Owner/Operator Address: 3900 HOLLY DRIVE
Owner/Operator City,State,Zip: TRACY, CA 95304
Owner/Operator Telephone: 209-606-7525
Owner/Operator Telephone Ext: Not reported
Owner/Operator Fax: Not reported
Owner/Operator Email: Not reported

Owner/Operator Indicator: Operator
Owner/Operator Name: JOHN LACKEY
Legal Status: Other
Date Became Current: Not reported
Date Ended Current: Not reported
Owner/Operator Address: 3900 HOLLY DRIVE
Owner/Operator City,State,Zip: TRACY, CA 95304
Owner/Operator Telephone: 209-606-7525
Owner/Operator Telephone Ext: Not reported
Owner/Operator Fax: Not reported
Owner/Operator Email: Not reported

Historic Generators:

Receive Date: 2018-12-26 00:00:00.0
Handler Name: CITY OF TRACY
Federal Waste Generator Description: Not a generator, verified
State District Owner: Not reported
Large Quantity Handler of Universal Waste: No
Recognized Trader Importer: No
Recognized Trader Exporter: No
Spent Lead Acid Battery Importer: No
Spent Lead Acid Battery Exporter: No
Current Record: Yes
Non Storage Recycler Activity: Not reported
Electronic Manifest Broker: Not reported

Map ID
Direction
Distance
Elevation

MAP FINDINGS

Site

Database(s)

EDR ID Number
EPA ID Number

CITY OF TRACY (Continued)

1024774321

List of NAICS Codes and Descriptions:

NAICS Code: 56299
NAICS Description: ALL OTHER WASTE MANAGEMENT SERVICES

Facility Has Received Notices of Violations:

Violations: No Violations Found

Evaluation Action Summary:

Evaluations: No Evaluations Found

J43
South
1/8-1/4
0.248 mi.
1311 ft.

CONTAINERS UNLIMITED
2255 VIA CERRO
RIVERSIDE, CA 92509
Site 3 of 3 in cluster J

RCRA NonGen / NLR 1024855748
N/A

Relative:
Lower
Actual:
886 ft.

RCRA NonGen / NLR:
Date Form Received by Agency: 2016-07-13 00:00:00.0
Handler Name: CONTAINERS UNLIMITED
Handler Address: 2255 VIA CERRO
Handler City,State,Zip: RIVERSIDE, CA 92509
EPA ID: CAL000418817
Contact Name: MICHAEL MCGUIRE
Contact Address: 2255 VIA CERRO
Contact City,State,Zip: JURUPA VALLEY, CA 92509
Contact Telephone: 510-887-9277
Contact Fax: 510-887-9285
Contact Email: MIKE@CONTAINERSUNLIMITED.COM
Contact Title: Not reported
EPA Region: 09
Land Type: Not reported
Federal Waste Generator Description: Not a generator, verified
Non-Notifier: Not reported
Biennial Report Cycle: Not reported
Accessibility: Not reported
Active Site Indicator: Handler Activities
State District Owner: Not reported
State District: Not reported
Mailing Address: 2255 VIA CERRO
Mailing City,State,Zip: RIVERSIDE, CA 92509
Owner Name: CONTAINERS UNLIMITED
Owner Type: Other
Operator Name: MICHAEL MCGUIRE
Operator Type: Other
Short-Term Generator Activity: No
Importer Activity: No
Mixed Waste Generator: No
Transporter Activity: No
Transfer Facility Activity: No
Recycler Activity with Storage: No
Small Quantity On-Site Burner Exemption: No
Smelting Melting and Refining Furnace Exemption: No
Underground Injection Control: No
Off-Site Waste Receipt: No
Universal Waste Indicator: Yes

Map ID
 Direction
 Distance
 Elevation

MAP FINDINGS

Site

Database(s)

EDR ID Number
 EPA ID Number

CONTAINERS UNLIMITED (Continued)

1024855748

Universal Waste Destination Facility:	Yes	
Federal Universal Waste:	No	
Active Site Fed-Reg Treatment Storage and Disposal Facility:		Not reported
Active Site Converter Treatment storage and Disposal Facility:		Not reported
Active Site State-Reg Treatment Storage and Disposal Facility:		Not reported
Active Site State-Reg Handler:	---	
Federal Facility Indicator:	Not reported	
Hazardous Secondary Material Indicator:	N	
Sub-Part K Indicator:	Not reported	
Commercial TSD Indicator:	No	
Treatment Storage and Disposal Type:	Not reported	
2018 GPRA Permit Baseline:	Not on the Baseline	
2018 GPRA Renewals Baseline:	Not on the Baseline	
Permit Renewals Workload Universe:	Not reported	
Permit Workload Universe:	Not reported	
Permit Progress Universe:	Not reported	
Post-Closure Workload Universe:	Not reported	
Closure Workload Universe:	Not reported	
202 GPRA Corrective Action Baseline:	No	
Corrective Action Workload Universe:	No	
Subject to Corrective Action Universe:	No	
Non-TSDs Where RCRA CA has Been Imposed Universe:	No	
TSDs Potentially Subject to CA Under 3004 (u)/(v) Universe:	No	
TSDs Only Subject to CA under Discretionary Auth Universe:	No	
Corrective Action Priority Ranking:	No NCAPS ranking	
Environmental Control Indicator:	No	
Institutional Control Indicator:	No	
Human Exposure Controls Indicator:	N/A	
Groundwater Controls Indicator:	N/A	
Operating TSDF Universe:	Not reported	
Full Enforcement Universe:	Not reported	
Significant Non-Complier Universe:	No	
Unaddressed Significant Non-Complier Universe:	No	
Addressed Significant Non-Complier Universe:	No	
Significant Non-Complier With a Compliance Schedule Universe:	No	
Financial Assurance Required:	Not reported	
Handler Date of Last Change:	2018-09-06 17:07:59.0	
Recognized Trader-Importer:	No	
Recognized Trader-Exporter:	No	
Importer of Spent Lead Acid Batteries:	No	
Exporter of Spent Lead Acid Batteries:	No	
Recycler Activity Without Storage:	No	
Manifest Broker:	No	
Sub-Part P Indicator:	No	

Handler - Owner Operator:

Owner/Operator Indicator:	Operator
Owner/Operator Name:	MICHAEL MCGUIRE
Legal Status:	Other
Date Became Current:	Not reported
Date Ended Current:	Not reported
Owner/Operator Address:	2255 VIA CERRO
Owner/Operator City,State,Zip:	JURUPA VALLEY, CA 92509
Owner/Operator Telephone:	510-887-9277
Owner/Operator Telephone Ext:	Not reported
Owner/Operator Fax:	Not reported

Map ID
Direction
Distance
Elevation

MAP FINDINGS

Site

Database(s)

EDR ID Number
EPA ID Number

CONTAINERS UNLIMITED (Continued)

1024855748

Owner/Operator Email: Not reported
Owner/Operator Indicator: Owner
Owner/Operator Name: CONTAINERS UNLIMITED
Legal Status: Other
Date Became Current: Not reported
Date Ended Current: Not reported
Owner/Operator Address: 3375 ARDEN RD
Owner/Operator City,State,Zip: HAYWARD, CA 94545
Owner/Operator Telephone: 510-887-9277
Owner/Operator Telephone Ext: Not reported
Owner/Operator Fax: Not reported
Owner/Operator Email: Not reported

Historic Generators:

Receive Date: 2016-07-13 00:00:00.0
Handler Name: CONTAINERS UNLIMITED
Federal Waste Generator Description: Not a generator, verified
State District Owner: Not reported
Large Quantity Handler of Universal Waste: No
Recognized Trader Importer: No
Recognized Trader Exporter: No
Spent Lead Acid Battery Importer: No
Spent Lead Acid Battery Exporter: No
Current Record: Yes
Non Storage Recycler Activity: Not reported
Electronic Manifest Broker: Not reported

List of NAICS Codes and Descriptions:

NAICS Code: 337215
NAICS Description: SHOWCASE, PARTITION, SHELVING, AND LOCKER MANUFACTURING

Facility Has Received Notices of Violations:

Violations: No Violations Found

Evaluation Action Summary:

Evaluations: No Evaluations Found

K44
WSW
1/4-1/2
0.317 mi.
1675 ft.

RYDER TRUCK RENTALS, INC.
5880 20TH STREET
RIVERSIDE, CA 92509
Site 1 of 3 in cluster K

CERS S101854140
CPS-SLIC N/A

Relative:
Lower
Actual:
877 ft.

SLIC REG 8:
Name: RYDER TRUCK RENTALS, INC.
Address: 5880 20TH STREET
City: RIVERSIDE
Type: Soil
Facility Status: Closed
Staff: XXX
Substance: TPH
Lead Agency: Regional Board
Location Code: Not reported
Thomas Bros Code: Not reported

Map ID
Direction
Distance
Elevation

MAP FINDINGS

Site

Database(s)

EDR ID Number
EPA ID Number

RYDER TRUCK RENTALS, INC. (Continued)

S101854140

CERS:

Name: RYDER TRUCK RENTALS, INC.
Address: 5880 20TH STREET
City,State,Zip: RIVERSIDE, CA 92509
Site ID: 211051
CERS ID: SLT8R1734113
CERS Description: Cleanup Program Site

K45 RYDER TRUCK RENTAL
WSW 5880 20TH ST
1/4-1/2 RIVERSIDE, CA 92519
0.317 mi.
1675 ft. Site 2 of 3 in cluster K

Relative:
Lower

Actual:
877 ft.

FINDS 1000211843
ECHO N/A
RCRA-LQG
CIWQS
CERS TANKS
CERS
NPDES
SWEEPS UST
CA FID UST
CERS HAZ WASTE
CPS-SLIC
HIST UST

RCRA-LQG:

Date Form Received by Agency: 1986-02-04 00:00:00.0
Handler Name: RYDER TRUCK RENTAL
Handler Address: 5880 20TH ST
Handler City,State,Zip: RIVERSIDE, CA 92519
EPA ID: CAD981379878
Contact Name: ENVIRONMENTAL MANAGER
Contact Address: 5880 TWENTY ST
Contact City,State,Zip: RIVERSIDE, CA 92519
Contact Telephone: 714-787-9712
Contact Fax: Not reported
Contact Email: Not reported
Contact Title: Not reported
EPA Region: 09
Land Type: Other
Federal Waste Generator Description: Large Quantity Generator
Non-Notifier: Not reported
Biennial Report Cycle: Not reported
Accessibility: Not reported
Active Site Indicator: Handler Activities
State District Owner: CA
State District: 4
Mailing Address: 5880 20TH ST
Mailing City,State,Zip: RIVERSIDE, CA 92519
Owner Name: RYDER TRUCK RENTAL
Owner Type: Private
Operator Name: Not reported
Operator Type: Not reported
Short-Term Generator Activity: No
Importer Activity: No
Mixed Waste Generator: No
Transporter Activity: No
Transfer Facility Activity: No
Recycler Activity with Storage: No
Small Quantity On-Site Burner Exemption: No
Smelting Melting and Refining Furnace Exemption: No

Map ID
Direction
Distance
Elevation

MAP FINDINGS

Site

Database(s)

EDR ID Number
EPA ID Number

RYDER TRUCK RENTAL (Continued)

1000211843

Underground Injection Control: No
Off-Site Waste Receipt: No
Universal Waste Indicator: No
Universal Waste Destination Facility: No
Federal Universal Waste: No
Active Site Fed-Reg Treatment Storage and Disposal Facility: Not reported
Active Site Converter Treatment storage and Disposal Facility: Not reported
Active Site State-Reg Treatment Storage and Disposal Facility: Not reported
Active Site State-Reg Handler: ---
Federal Facility Indicator: Not reported
Hazardous Secondary Material Indicator: N
Sub-Part K Indicator: Not reported
Commercial TSD Indicator: No
Treatment Storage and Disposal Type: Not reported
2018 GPRA Permit Baseline: Not on the Baseline
2018 GPRA Renewals Baseline: Not on the Baseline
Permit Renewals Workload Universe: Not reported
Permit Workload Universe: Not reported
Permit Progress Universe: Not reported
Post-Closure Workload Universe: Not reported
Closure Workload Universe: Not reported
202 GPRA Corrective Action Baseline: No
Corrective Action Workload Universe: No
Subject to Corrective Action Universe: No
Non-TSDFs Where RCRA CA has Been Imposed Universe: No
TSDFs Potentially Subject to CA Under 3004 (u)/(v) Universe: No
TSDFs Only Subject to CA under Discretionary Auth Universe: No
Corrective Action Priority Ranking: No NCAPS ranking
Environmental Control Indicator: No
Institutional Control Indicator: No
Human Exposure Controls Indicator: N/A
Groundwater Controls Indicator: N/A
Operating TSDF Universe: Not reported
Full Enforcement Universe: Not reported
Significant Non-Complier Universe: No
Unaddressed Significant Non-Complier Universe: No
Addressed Significant Non-Complier Universe: No
Significant Non-Complier With a Compliance Schedule Universe: No
Financial Assurance Required: Not reported
Handler Date of Last Change: 2002-06-27 03:24:18.0
Recognized Trader-Importer: No
Recognized Trader-Exporter: No
Importer of Spent Lead Acid Batteries: No
Exporter of Spent Lead Acid Batteries: No
Recycler Activity Without Storage: No
Manifest Broker: No
Sub-Part P Indicator: No

Handler - Owner Operator:

Owner/Operator Indicator: Owner
Owner/Operator Name: RYDER TRUCK RENTAL
Legal Status: Private
Date Became Current: Not reported
Date Ended Current: Not reported
Owner/Operator Address: NOT REQUIRED
Owner/Operator City,State,Zip: NOT REQUIRED, ME 99999

Map ID
Direction
Distance
Elevation

MAP FINDINGS

Site

Database(s)

EDR ID Number
EPA ID Number

RYDER TRUCK RENTAL (Continued)

1000211843

Owner/Operator Telephone: 415-555-1212
Owner/Operator Telephone Ext: Not reported
Owner/Operator Fax: Not reported
Owner/Operator Email: Not reported

Historic Generators:

Receive Date: 1986-02-04 00:00:00.0
Handler Name: RYDER TRUCK RENTAL
Federal Waste Generator Description: Large Quantity Generator
State District Owner: CA
Large Quantity Handler of Universal Waste: No
Recognized Trader Importer: No
Recognized Trader Exporter: No
Spent Lead Acid Battery Importer: No
Spent Lead Acid Battery Exporter: No
Current Record: Yes
Non Storage Recycler Activity: Not reported
Electronic Manifest Broker: Not reported

List of NAICS Codes and Descriptions:

NAICS Codes: No NAICS Codes Found

Facility Has Received Notices of Violation:

Found Violation: Yes
Agency Which Determined Violation: State
Violation Short Description: Generators - General
Date Violation was Determined: 2006-10-20 00:00:00.0
Actual Return to Compliance Date: 2006-10-20 00:00:00.0
Return to Compliance Qualifier: Observed
Violation Responsible Agency: State
Scheduled Compliance Date: Not reported
Enforcement Identifier: 601
Date of Enforcement Action: 2006-10-20 00:00:00.0
Enforcement Responsible Agency: State
Enforcement Docket Number: Not reported
Enforcement Attorney: Not reported
Corrective Action Component: No
Appeal Initiated Date: Not reported
Appeal Resolution Date: Not reported
Disposition Status Date: Not reported
Disposition Status: Not reported
Disposition Status Description: Not reported
Consent/Final Order Sequence Number: Not reported
Consent/Final Order Respondent Name: Not reported
Consent/Final Order Lead Agency: Not reported
Enforcement Type: WRITTEN INFORMAL
Enforcement Responsible Person: Not reported
Enforcement Responsible Sub-Organization: Not reported
SEP Sequence Number: Not reported
SEP Expenditure Amount: Not reported
SEP Scheduled Completion Date: Not reported
SEP Actual Date: Not reported
SEP Defaulted Date: Not reported
SEP Type: Not reported
SEP Type Description: Not reported
Proposed Amount: Not reported

Map ID
Direction
Distance
Elevation

MAP FINDINGS

Site

Database(s)

EDR ID Number
EPA ID Number

RYDER TRUCK RENTAL (Continued)

1000211843

Final Monetary Amount: Not reported
Paid Amount: Not reported
Final Count: Not reported
Final Amount: Not reported

Found Violation: No

Agency Which Determined Violation: Not reported
Violation Short Description: Not reported
Date Violation was Determined: Not reported
Actual Return to Compliance Date: Not reported
Return to Compliance Qualifier: Not reported
Violation Responsible Agency: Not reported
Scheduled Compliance Date: Not reported
Enforcement Identifier: Not reported
Date of Enforcement Action: Not reported
Enforcement Responsible Agency: Not reported
Enforcement Docket Number: Not reported
Enforcement Attorney: Not reported
Corrective Action Component: Not reported
Appeal Initiated Date: Not reported
Appeal Resolution Date: Not reported
Disposition Status Date: Not reported
Disposition Status: Not reported
Disposition Status Description: Not reported
Consent/Final Order Sequence Number: Not reported
Consent/Final Order Respondent Name: Not reported
Consent/Final Order Lead Agency: Not reported
Enforcement Type: Not reported
Enforcement Responsible Person: Not reported
Enforcement Responsible Sub-Organization: Not reported
SEP Sequence Number: Not reported
SEP Expenditure Amount: Not reported
SEP Scheduled Completion Date: Not reported
SEP Actual Date: Not reported
SEP Defaulted Date: Not reported
SEP Type: Not reported
SEP Type Description: Not reported
Proposed Amount: Not reported
Final Monetary Amount: Not reported
Paid Amount: Not reported
Final Count: Not reported
Final Amount: Not reported

Found Violation: Yes

Agency Which Determined Violation: State
Violation Short Description: Generators - General
Date Violation was Determined: 2006-10-20 00:00:00.0
Actual Return to Compliance Date: 2006-10-20 00:00:00.0
Return to Compliance Qualifier: Observed
Violation Responsible Agency: State
Scheduled Compliance Date: Not reported
Enforcement Identifier: 601
Date of Enforcement Action: 2006-10-20 00:00:00.0
Enforcement Responsible Agency: State
Enforcement Docket Number: Not reported
Enforcement Attorney: Not reported
Corrective Action Component: No

Map ID
Direction
Distance
Elevation

MAP FINDINGS

Site

Database(s)

EDR ID Number
EPA ID Number

RYDER TRUCK RENTAL (Continued)

1000211843

Appeal Initiated Date: Not reported
Appeal Resolution Date: Not reported
Disposition Status Date: Not reported
Disposition Status: Not reported
Disposition Status Description: Not reported
Consent/Final Order Sequence Number: Not reported
Consent/Final Order Respondent Name: Not reported
Consent/Final Order Lead Agency: Not reported
Enforcement Type: WRITTEN INFORMAL
Enforcement Responsible Person: Not reported
Enforcement Responsible Sub-Organization: Not reported
SEP Sequence Number: Not reported
SEP Expenditure Amount: Not reported
SEP Scheduled Completion Date: Not reported
SEP Actual Date: Not reported
SEP Defaulted Date: Not reported
SEP Type: Not reported
SEP Type Description: Not reported
Proposed Amount: Not reported
Final Monetary Amount: Not reported
Paid Amount: Not reported
Final Count: Not reported
Final Amount: Not reported

Found Violation: Yes

Agency Which Determined Violation: State
Violation Short Description: Generators - General
Date Violation was Determined: 2006-10-20 00:00:00.0
Actual Return to Compliance Date: 2006-10-20 00:00:00.0
Return to Compliance Qualifier: Observed
Violation Responsible Agency: State
Scheduled Compliance Date: Not reported
Enforcement Identifier: 601
Date of Enforcement Action: 2006-10-20 00:00:00.0
Enforcement Responsible Agency: State
Enforcement Docket Number: Not reported
Enforcement Attorney: Not reported
Corrective Action Component: No
Appeal Initiated Date: Not reported
Appeal Resolution Date: Not reported
Disposition Status Date: Not reported
Disposition Status: Not reported
Disposition Status Description: Not reported
Consent/Final Order Sequence Number: Not reported
Consent/Final Order Respondent Name: Not reported
Consent/Final Order Lead Agency: Not reported
Enforcement Type: WRITTEN INFORMAL
Enforcement Responsible Person: Not reported
Enforcement Responsible Sub-Organization: Not reported
SEP Sequence Number: Not reported
SEP Expenditure Amount: Not reported
SEP Scheduled Completion Date: Not reported
SEP Actual Date: Not reported
SEP Defaulted Date: Not reported
SEP Type: Not reported
SEP Type Description: Not reported
Proposed Amount: Not reported

Map ID
Direction
Distance
Elevation

MAP FINDINGS

Site

Database(s)

EDR ID Number
EPA ID Number

RYDER TRUCK RENTAL (Continued)

1000211843

Final Monetary Amount: Not reported
Paid Amount: Not reported
Final Count: Not reported
Final Amount: Not reported

Found Violation: No
Agency Which Determined Violation: Not reported
Violation Short Description: Not reported
Date Violation was Determined: Not reported
Actual Return to Compliance Date: Not reported
Return to Compliance Qualifier: Not reported
Violation Responsible Agency: Not reported
Scheduled Compliance Date: Not reported
Enforcement Identifier: Not reported
Date of Enforcement Action: Not reported
Enforcement Responsible Agency: Not reported
Enforcement Docket Number: Not reported
Enforcement Attorney: Not reported
Corrective Action Component: Not reported
Appeal Initiated Date: Not reported
Appeal Resolution Date: Not reported
Disposition Status Date: Not reported
Disposition Status: Not reported
Disposition Status Description: Not reported
Consent/Final Order Sequence Number: Not reported
Consent/Final Order Respondent Name: Not reported
Consent/Final Order Lead Agency: Not reported
Enforcement Type: Not reported
Enforcement Responsible Person: Not reported
Enforcement Responsible Sub-Organization: Not reported
SEP Sequence Number: Not reported
SEP Expenditure Amount: Not reported
SEP Scheduled Completion Date: Not reported
SEP Actual Date: Not reported
SEP Defaulted Date: Not reported
SEP Type: Not reported
SEP Type Description: Not reported
Proposed Amount: Not reported
Final Monetary Amount: Not reported
Paid Amount: Not reported
Final Count: Not reported
Final Amount: Not reported

Evaluation Action Summary:

Evaluation Date: 2006-10-20 00:00:00.0
Evaluation Responsible Agency: State
Found Violation: Yes
Evaluation Type Description: COMPLIANCE EVALUATION INSPECTION ON-SITE
Evaluation Responsible Person Identifier: Not reported
Evaluation Responsible Sub-Organization: Not reported
Actual Return to Compliance Date: 2006-10-20 00:00:00.0
Scheduled Compliance Date: Not reported
Date of Request: Not reported
Date Response Received: Not reported
Request Agency: Not reported
Former Citation: Not reported

Map ID
Direction
Distance
Elevation

MAP FINDINGS

Site

Database(s)

EDR ID Number
EPA ID Number

RYDER TRUCK RENTAL (Continued)

1000211843

Evaluation Date: 2004-06-02 00:00:00.0
Evaluation Responsible Agency: State Contractor/Grantee
Found Violation: No
Evaluation Type Description: COMPLIANCE EVALUATION INSPECTION ON-SITE
Evaluation Responsible Person Identifier: Not reported
Evaluation Responsible Sub-Organization: Not reported
Actual Return to Compliance Date: Not reported
Scheduled Compliance Date: Not reported
Date of Request: Not reported
Date Response Received: Not reported
Request Agency: Not reported
Former Citation: Not reported

Evaluation Date: 2006-10-20 00:00:00.0
Evaluation Responsible Agency: State
Found Violation: Yes
Evaluation Type Description: COMPLIANCE EVALUATION INSPECTION ON-SITE
Evaluation Responsible Person Identifier: Not reported
Evaluation Responsible Sub-Organization: Not reported
Actual Return to Compliance Date: 2006-10-20 00:00:00.0
Scheduled Compliance Date: Not reported
Date of Request: Not reported
Date Response Received: Not reported
Request Agency: Not reported
Former Citation: Not reported

Evaluation Date: 2006-10-20 00:00:00.0
Evaluation Responsible Agency: State
Found Violation: Yes
Evaluation Type Description: COMPLIANCE EVALUATION INSPECTION ON-SITE
Evaluation Responsible Person Identifier: Not reported
Evaluation Responsible Sub-Organization: Not reported
Actual Return to Compliance Date: 2006-10-20 00:00:00.0
Scheduled Compliance Date: Not reported
Date of Request: Not reported
Date Response Received: Not reported
Request Agency: Not reported
Former Citation: Not reported

Evaluation Date: 1992-09-28 00:00:00.0
Evaluation Responsible Agency: State Contractor/Grantee
Found Violation: No
Evaluation Type Description: COMPLIANCE EVALUATION INSPECTION ON-SITE
Evaluation Responsible Person Identifier: R9
Evaluation Responsible Sub-Organization: Not reported
Actual Return to Compliance Date: Not reported
Scheduled Compliance Date: Not reported
Date of Request: Not reported
Date Response Received: Not reported
Request Agency: Not reported
Former Citation: Not reported

CPS-SLIC:

Name: RYDER TRUCK RENTALS, INC.
Address: 5880 20TH STREET
City,State,Zip: RIVERSIDE, CA 92509

Map ID
Direction
Distance
Elevation

MAP FINDINGS

Site

Database(s)

EDR ID Number
EPA ID Number

RYDER TRUCK RENTAL (Continued)

1000211843

Region: STATE
Facility Status: Completed - Case Closed
Status Date: 11/21/1995
Global Id: SLT8R1734113
Lead Agency: SANTA ANA RWQCB (REGION 8)
Lead Agency Case Number: Not reported
Latitude: 34.019994613531
Longitude: -117.390503883362
Case Type: Cleanup Program Site
Case Worker: Not reported
Local Agency: Not reported
RB Case Number: SLT8R173
File Location: Regional Board
Potential Media Affected: Soil
Potential Contaminants of Concern: Other Petroleum
Site History: Not reported

[Click here to access the California GeoTracker records for this facility:](#)

CERS HAZ WASTE:

Name: RYDER TRANSPORTATION RENTAL 0563
Address: 5880 20TH ST
City,State,Zip: RIVERSIDE, CA 92509
Site ID: 401028
CERS ID: 10151791
CERS Description: Hazardous Waste Generator

SWEEPS UST:

Name: RYDER TRUCK RENTAL
Address: 5880 20TH ST
City: RIVERSIDE
Status: Active
Comp Number: 8135
Number: 1
Board Of Equalization: 44-000631
Referral Date: 11-18-92
Action Date: 11-18-92
Created Date: 02-29-88
Owner Tank Id: 000927
SWRCB Tank Id: 33-000-008135-000001
Tank Status: A
Capacity: 4000
Active Date: 11-18-92
Tank Use: PETROLEUM
STG: P
Content: MOTOR OIL
Number Of Tanks: 5

Name: RYDER TRUCK RENTAL
Address: 5880 20TH ST
City: RIVERSIDE
Status: Active
Comp Number: 8135
Number: 1
Board Of Equalization: 44-000631
Referral Date: 11-18-92

Map ID
Direction
Distance
Elevation

MAP FINDINGS

Site

Database(s)

EDR ID Number
EPA ID Number

RYDER TRUCK RENTAL (Continued)

1000211843

Action Date: 11-18-92
Created Date: 02-29-88
Owner Tank Id: 000927
SWRCB Tank Id: 33-000-008135-000002
Tank Status: A
Capacity: 12000
Active Date: 11-18-92
Tank Use: M.V. FUEL
STG: P
Content: REG UNLEADED
Number Of Tanks: Not reported

Name: RYDER TRUCK RENTAL
Address: 5880 20TH ST
City: RIVERSIDE
Status: Active
Comp Number: 8135
Number: 1
Board Of Equalization: 44-000631
Referral Date: 11-18-92
Action Date: 11-18-92
Created Date: 02-29-88
Owner Tank Id: 000927
SWRCB Tank Id: 33-000-008135-000003
Tank Status: A
Capacity: 12000
Active Date: 11-18-92
Tank Use: M.V. FUEL
STG: P
Content: DIESEL
Number Of Tanks: Not reported

Name: RYDER TRUCK RENTAL
Address: 5880 20TH ST
City: RIVERSIDE
Status: Active
Comp Number: 8135
Number: 1
Board Of Equalization: 44-000631
Referral Date: 11-18-92
Action Date: 11-18-92
Created Date: 02-29-88
Owner Tank Id: 000927
SWRCB Tank Id: 33-000-008135-000004
Tank Status: A
Capacity: 12000
Active Date: 11-18-92
Tank Use: M.V. FUEL
STG: P
Content: DIESEL
Number Of Tanks: Not reported

Name: RYDER TRUCK RENTAL
Address: 5880 20TH ST
City: RIVERSIDE
Status: Active
Comp Number: 8135

Map ID
Direction
Distance
Elevation

MAP FINDINGS

Site

Database(s)

EDR ID Number
EPA ID Number

RYDER TRUCK RENTAL (Continued)

1000211843

Number: 1
Board Of Equalization: 44-000631
Referral Date: 11-18-92
Action Date: 11-18-92
Created Date: 02-29-88
Owner Tank Id: 000927
SWRCB Tank Id: 33-000-008135-000005
Tank Status: A
Capacity: 1500
Active Date: 11-18-92
Tank Use: OIL
STG: W
Content: WASTE OIL
Number Of Tanks: Not reported

HIST UST:

Name: RYDER TRUCK RENTAL
Address: 5880 20TH ST
City,State,Zip: RIVERSIDE, CA 92519
File Number: 0001F942
URL: <http://geotracker.waterboards.ca.gov/ustpdfs/pdf/0001F942.pdf>
Region: STATE
Facility ID: 00000008135
Facility Type: Other
Other Type: REPAIR & FUELING
Contact Name: FRED OLIVARRIA
Telephone: 7147879710
Owner Name: RYDER TRUCK RENTAL INC.
Owner Address: 3600 N.W. 82ND AVE.
Owner City,St,Zip: MIAMI, FL 33166
Total Tanks: 0007

Tank Num: 001
Container Num: 1
Year Installed: 1973
Tank Capacity: 00004000
Tank Used for: PRODUCT
Type of Fuel: 06
Container Construction Thickness: .202
Leak Detection: Visual, Stock Inventor

Tank Num: 002
Container Num: 2
Year Installed: 1973
Tank Capacity: 00012000
Tank Used for: PRODUCT
Type of Fuel: UNLEADED
Container Construction Thickness: .384
Leak Detection: Visual, Stock Inventor

Tank Num: 003
Container Num: 3
Year Installed: 1973
Tank Capacity: 00012000
Tank Used for: PRODUCT
Type of Fuel: DIESEL
Container Construction Thickness: .384

Map ID
Direction
Distance
Elevation

MAP FINDINGS

Site

Database(s)

EDR ID Number
EPA ID Number

RYDER TRUCK RENTAL (Continued)

1000211843

Leak Detection:	Stock Inventor	
Tank Num:	004	
Container Num:	4	
Year Installed:	1973	
Tank Capacity:	00012000	
Tank Used for:	PRODUCT	
Type of Fuel:	DIESEL	
Container Construction Thickness:		.384
Leak Detection:	Stock Inventor	
Tank Num:	005	
Container Num:	5	
Year Installed:	1973	
Tank Capacity:	00001500	
Tank Used for:	WASTE	
Type of Fuel:	WASTE OIL	
Container Construction Thickness:		.202
Leak Detection:	Visual	
Tank Num:	006	
Container Num:	6	
Year Installed:	1973	
Tank Capacity:	00000000	
Tank Used for:	WASTE	
Type of Fuel:	Not reported	
Container Construction Thickness:		Not reported
Leak Detection:	Visual	
Tank Num:	007	
Container Num:	7	
Year Installed:	1973	
Tank Capacity:	00000000	
Tank Used for:	WASTE	
Type of Fuel:	Not reported	
Container Construction Thickness:		Not reported
Leak Detection:	Visual	

[Click here for Geo Tracker PDF:](#)

CA FID UST:

Facility ID:	33002250
Regulated By:	UTNKA
Regulated ID:	00008135
Cortese Code:	Not reported
SIC Code:	Not reported
Facility Phone:	7147879712
Mail To:	Not reported
Mailing Address:	5880 20TH ST
Mailing Address 2:	Not reported
Mailing City,St,Zip:	RIVERSIDE 92519
Contact:	Not reported
Contact Phone:	Not reported
DUNs Number:	Not reported
NPDES Number:	Not reported
EPA ID:	Not reported
Comments:	Not reported

Map ID
Direction
Distance
Elevation

MAP FINDINGS

Site

Database(s)

EDR ID Number
EPA ID Number

RYDER TRUCK RENTAL (Continued)

1000211843

Status: Active

CERS TANKS:

Name: RYDER TRANSPORTATION RENTAL 0563
Address: 5880 20TH ST
City,State,Zip: RIVERSIDE, CA 92509
Site ID: 401028
CERS ID: 10151791
CERS Description: Aboveground Petroleum Storage

Name: RYDER TRANSPORTATION RENTAL 0563
Address: 5880 20TH ST
City,State,Zip: RIVERSIDE, CA 92509
Site ID: 401028
CERS ID: 10151791
CERS Description: Underground Storage Tank

FINDS:

Registry ID: 110055696821

Click Here:

Environmental Interest/Information System:

STATE MASTER

Registry ID: 110002687263

Click Here:

Environmental Interest/Information System:

California Hazardous Waste Tracking System - Datamart (HWTS-DATAMART) provides California with information on hazardous waste shipments for generators, transporters, and treatment, storage, and disposal facilities.

RCRAInfo is a national information system that supports the Resource Conservation and Recovery Act (RCRA) program through the tracking of events and activities related to facilities that generate, transport, and treat, store, or dispose of hazardous waste. RCRAInfo allows RCRA program staff to track the notification, permit, compliance, and corrective action activities required under RCRA.

STATE MASTER

ECHO:

Envid: 1000211843
Registry ID: 110002687263
DFR URL: <http://echo.epa.gov/detailed-facility-report?fid=110002687263>
Name: RYDER TRUCK RENTAL
Address: 5880 20TH ST
City,State,Zip: RIVERSIDE, CA 92509

NPDES:

Name: RYDER TRUCK RENTAL
Address: 5880 20TH STREET
City,State,Zip: JURUPA VALLEY, CA 92509
Facility Status: Not reported
NPDES Number: Not reported
Region: Not reported
Agency Number: Not reported

Map ID
Direction
Distance
Elevation

MAP FINDINGS

Site

Database(s)

EDR ID Number
EPA ID Number

RYDER TRUCK RENTAL (Continued)

1000211843

Regulatory Measure ID: Not reported
Place ID: Not reported
Order Number: Not reported
WDID: 8 33C388381
Regulatory Measure Type: Construction
Program Type: Not reported
Adoption Date Of Regulatory Measure: Not reported
Effective Date Of Regulatory Measure: Not reported
Termination Date Of Regulatory Measure: Not reported
Expiration Date Of Regulatory Measure: Not reported
Discharge Address: Not reported
Discharge Name: Not reported
Discharge City: Not reported
Discharge State: Not reported
Discharge Zip: Not reported
Status: Terminated
Status Date: 05/27/2020
Operator Name: Ryder Truck Rental Inc
Operator Address: 13630 Firestone Blvd
Operator City: Santa Fe Springs
Operator State: California
Operator Zip: 90670

Name: RYDER TRUCK RENTAL
Address: 5880 20TH STREET
City,State,Zip: JURUPA VALLEY, CA 92509
Facility Status: Terminated
NPDES Number: CAS000002
Region: 8
Agency Number: 0
Regulatory Measure ID: 513744
Place ID: Not reported
Order Number: 2009-0009-DWQ
WDID: 8 33C388381
Regulatory Measure Type: Enrollee
Program Type: Construction
Adoption Date Of Regulatory Measure: Not reported
Effective Date Of Regulatory Measure: 10/14/2019
Termination Date Of Regulatory Measure: 05/22/2020
Expiration Date Of Regulatory Measure: Not reported
Discharge Address: 13630 Firestone Blvd
Discharge Name: Ryder Truck Rental Inc
Discharge City: Santa Fe Springs
Discharge State: California
Discharge Zip: 90670
Status: Not reported
Status Date: Not reported
Operator Name: Not reported
Operator Address: Not reported
Operator City: Not reported
Operator State: Not reported
Operator Zip: Not reported

CIWQS:
Name: RYDER TRUCK RENTAL
Address: 5880 20TH STREET
City,State,Zip: JURUPA VALLEY, CA 92509

Map ID
Direction
Distance
Elevation

MAP FINDINGS

Site

Database(s)

EDR ID Number
EPA ID Number

RYDER TRUCK RENTAL (Continued)

1000211843

Agency: Ryder Truck Rental Inc
Agency Address: 13630 Firestone Blvd, Santa Fe Springs, CA 90670
Place/Project Type: Construction - Commercial
SIC/NAICS: Not reported
Region: 8
Program: CONSTW
Regulatory Measure Status: Terminated
Regulatory Measure Type: Storm water construction
Order Number: 2009-0009-DWQ
WDID: 8 33C388381
NPDES Number: CAS000002
Adoption Date: 01/01/1900
Effective Date: 10/14/2019
Termination Date: 05/22/2020
Expiration/Review Date: 01/01/1900
Design Flow: Not reported
Major/Minor: Not reported
Complexity: Not reported
TTWQ: Not reported
Enforcement Actions within 5 years: 0
Violations within 5 years: 0
Latitude: 34.020268
Longitude: -117.3905

CERS:

Name: RYDER TRANSPORTATION RENTAL 0563
Address: 5880 20TH ST
City,State,Zip: RIVERSIDE, CA 92509
Site ID: 401028
CERS ID: 10151791
CERS Description: Chemical Storage Facilities

Violations:

Site ID: 401028
Site Name: RYDER TRANSPORTATION RENTAL 0563
Violation Date: 08-18-2020
Citation: 23 CCR 16 2716(f) - California Code of Regulations, Title 23, Chapter 16, Section(s) 2716(f)
Violation Description: "Failure to maintain on-site, or off-site at a readily available location if approved by the UPA, copies of Designated Operator inspection records as follows: Designated operator monthly inspection records for inspections performed before October 1, 2018 must be kept for 12 months from the month of inspection. For inspections performed on or after October 1, 2018, copies of the ""Designated Underground Storage Tank Operator Visual Inspection Report"" must be kept for 36 months from the month of inspection. "
Violation Notes: Owner operator required to provide the D/O monthly reports for review.
Violation Division: Riverside County Department of Env Health
Violation Program: UST
Violation Source: CERS

Site ID: 401028
Site Name: RYDER TRANSPORTATION RENTAL 0563
Violation Date: 10-20-2006
Citation: HSC 6.67 Multiple Sections - California Health and Safety Code, Chapter 6.67, Section(s) Multiple Sections
Violation Description: RCRA Large Quantity Generator Program - Administration/Documentation -

Map ID
Direction
Distance
Elevation

MAP FINDINGS

Site

Database(s)

EDR ID Number
EPA ID Number

RYDER TRUCK RENTAL (Continued)

1000211843

General
Violation Notes: Returned to compliance on 10/20/2006.
Violation Division: California Environmental Protection Agency
Violation Program: HWLQG
Violation Source: CERS

Site ID: 401028
Site Name: RYDER TRANSPORTATION RENTAL 0563
Violation Date: 08-12-2019
Citation: HSC 6.95 25508(a)(1) - California Health and Safety Code, Chapter 6.95, Section(s) 25508(a)(1)
Violation Description: Failure to complete and electronically submit a site map with all required content.
Violation Notes: Returned to compliance on 09/05/2019. Site map needs update on CERS. Items missing are cross streets, clear chemical locations and utilities locations.
Violation Division: Riverside County Department of Env Health
Violation Program: HMRRP
Violation Source: CERS

Site ID: 401028
Site Name: RYDER TRANSPORTATION RENTAL 0563
Violation Date: 09-05-2018
Citation: HSC 6.7 25293 - California Health and Safety Code, Chapter 6.7, Section(s) 25293
Violation Description: Failure to maintain UST records of monitoring, testing, repairing, and closure in sufficient detail to enable the UPA to determine whether the UST systems are in compliance.
Violation Notes: Returned to compliance on 10/17/2018. SB989 was conducted 9-6-17 with failures. No documentation of repair has been submitted or was available on site. Documentation of repairs submitted via email.
Violation Division: Riverside County Department of Env Health
Violation Program: UST
Violation Source: CERS

Site ID: 401028
Site Name: RYDER TRANSPORTATION RENTAL 0563
Violation Date: 08-09-2019
Citation: 22 CCR 12 66262.34(f) - California Code of Regulations, Title 22, Chapter 12, Section(s) 66262.34(f)
Violation Description: Failure to properly label hazardous waste accumulation containers and portable tanks with the following requirements: "Hazardous Waste", name and address of the generator, physical and chemical characteristics of the Hazardous Waste, and starting accumulation date.
Violation Notes: Returned to compliance on 09/05/2019. Used oil filter drums not properly labeled. Owner/operator to ensure all containers storing hazardous waste are properly labeled.
Violation Division: Riverside County Department of Env Health
Violation Program: HW
Violation Source: CERS

Site ID: 401028
Site Name: RYDER TRANSPORTATION RENTAL 0563
Violation Date: 09-05-2018
Citation: HSC 6.7 25290.1(c),25290.2(c),25291(a)(2),2529.1(e) - California Health and Safety Code, Chapter 6.7, Section(s)

Map ID
Direction
Distance
Elevation

MAP FINDINGS

Site

Database(s)

EDR ID Number
EPA ID Number

RYDER TRUCK RENTAL (Continued)

1000211843

25290.1(c),25290.2(c),25291(a)(2),2529.1(e)
Violation Description: Failure to maintain secondary containment (e.g., failure of secondary containment testing).
Violation Notes: Returned to compliance on 10/17/2018. Documentation of repairs submitted via email.
Violation Division: Riverside County Department of Env Health
Violation Program: UST
Violation Source: CERS

Site ID: 401028
Site Name: RYDER TRANSPORTATION RENTAL 0563
Violation Date: 08-12-2019
Citation: Un-Specified
Violation Description: Business Plan Program - Operations/Maintenance - General Local Ordinance
Violation Notes: Returned to compliance on 09/05/2019. Proper NFPA 704 sign required on front of building. Sign should communicate proper hazard of all chemicals stored at facility.
Violation Division: Riverside County Department of Env Health
Violation Program: HMRRP
Violation Source: CERS

Site ID: 401028
Site Name: RYDER TRANSPORTATION RENTAL 0563
Violation Date: 09-05-2018
Citation: 23 CCR 16 2712(b) - California Code of Regulations, Title 23, Chapter 16, Section(s) 2712(b)
Violation Description: Failure to maintain records of repairs, lining, and upgrades on site, or off site if approved by the UPA, for the life of the UST.
Violation Notes: Returned to compliance on 10/17/2018. Documentation of repairs submitted via email.
Violation Division: Riverside County Department of Env Health
Violation Program: UST
Violation Source: CERS

Site ID: 401028
Site Name: RYDER TRANSPORTATION RENTAL 0563
Violation Date: 08-18-2020
Citation: 23 CCR 16 2637(f) - California Code of Regulations, Title 23, Chapter 16, Section(s) 2637(f)
Violation Description: Failure to submit a copy of the secondary containment test results on the G Secondary Containment Testing report FormG to the UPA within 30 days after the test.
Violation Notes: Owner/operator to provide copy of last SB 989 report.
Violation Division: Riverside County Department of Env Health
Violation Program: UST
Violation Source: CERS

Site ID: 401028
Site Name: RYDER TRANSPORTATION RENTAL 0563
Violation Date: 08-18-2020
Citation: 23 CCR 16 2712(b)(6) - California Code of Regulations, Title 23, Chapter 16, Section(s) 2712(b)(6)
Violation Description: Failure to maintain records of repairs and upgrades on site, or off site if approved by the UPA, for the life of the UST.
Violation Notes: Owner/operator required to create a compliance binder with all the test reports, maintenance records and D/O reports that is readily

Map ID
Direction
Distance
Elevation

MAP FINDINGS

Site

Database(s)

EDR ID Number
EPA ID Number

RYDER TRUCK RENTAL (Continued)

1000211843

available for inspections.
Violation Division: Riverside County Department of Env Health
Violation Program: UST
Violation Source: CERS

Site ID: 401028
Site Name: RYDER TRANSPORTATION RENTAL 0563
Violation Date: 12-12-2017
Citation: HSC 6.7 25290.1(c),25290.2(c),25291(a)(2),2529.1(e) - California Health and Safety Code, Chapter 6.7, Section(s) 25290.1(c),25290.2(c),25291(a)(2),2529.1(e)

Violation Description: Failure to maintain secondary containment (e.g., failure of secondary containment testing).
Violation Notes: Returned to compliance on 10/17/2018. Documentation of repairs submitted via email.

Violation Division: Riverside County Department of Env Health
Violation Program: UST
Violation Source: CERS

Evaluation:
Eval General Type: Compliance Evaluation Inspection
Eval Date: 08-09-2019
Violations Found: No
Eval Type: Routine done by local agency
Eval Notes: UST annual inspection/monitoring system certification (Overfill testing will be verified when a passing approved report is submitted)

Eval Division: Riverside County Department of Env Health
Eval Program: UST
Eval Source: CERS

Eval General Type: Compliance Evaluation Inspection
Eval Date: 08-09-2019
Violations Found: Yes
Eval Type: Routine done by local agency
Eval Notes: Hazardous Waste Generator Inspection
Eval Division: Riverside County Department of Env Health
Eval Program: HW
Eval Source: CERS

Eval General Type: Compliance Evaluation Inspection
Eval Date: 08-12-2019
Violations Found: Yes
Eval Type: Routine done by local agency
Eval Notes: Hazardous Materials Disclosure
Eval Division: Riverside County Department of Env Health
Eval Program: HMRRP
Eval Source: CERS

Eval General Type: Compliance Evaluation Inspection
Eval Date: 08-13-2014
Violations Found: No
Eval Type: Routine done by local agency
Eval Notes: APSA inspection
Eval Division: Riverside County Department of Env Health
Eval Program: APSA
Eval Source: CERS

Map ID
Direction
Distance
Elevation

MAP FINDINGS

Site

Database(s)

EDR ID Number
EPA ID Number

RYDER TRUCK RENTAL (Continued)

1000211843

Eval General Type: Compliance Evaluation Inspection
Eval Date: 08-18-2020
Violations Found: No
Eval Type: Routine done by local agency
Eval Notes: HM Disclosure Inspection
Eval Division: Riverside County Department of Env Health
Eval Program: HMRRP
Eval Source: CERS

Eval General Type: Compliance Evaluation Inspection
Eval Date: 08-18-2020
Violations Found: Yes
Eval Type: Routine done by local agency
Eval Notes: UST Inspection/witness CMD
Eval Division: Riverside County Department of Env Health
Eval Program: UST
Eval Source: CERS

Eval General Type: Compliance Evaluation Inspection
Eval Date: 09-05-2018
Violations Found: No
Eval Type: Routine done by local agency
Eval Notes: disclosure - no violations
Eval Division: Riverside County Department of Env Health
Eval Program: HMRRP
Eval Source: CERS

Eval General Type: Compliance Evaluation Inspection
Eval Date: 09-05-2018
Violations Found: No
Eval Type: Routine done by local agency
Eval Notes: generator - no violations
Eval Division: Riverside County Department of Env Health
Eval Program: HW
Eval Source: CERS

Eval General Type: Compliance Evaluation Inspection
Eval Date: 09-05-2018
Violations Found: Yes
Eval Type: Routine done by local agency
Eval Notes: UST inspection
Eval Division: Riverside County Department of Env Health
Eval Program: UST
Eval Source: CERS

Eval General Type: Compliance Evaluation Inspection
Eval Date: 09-05-2019
Violations Found: No
Eval Type: Routine done by local agency
Eval Notes: APSA Inspection
Eval Division: Riverside County Department of Env Health
Eval Program: APSA
Eval Source: CERS

Eval General Type: Other/Unknown
Eval Date: 09-05-2019
Violations Found: No

Map ID
Direction
Distance
Elevation

MAP FINDINGS

Site

Database(s)

EDR ID Number
EPA ID Number

RYDER TRUCK RENTAL (Continued)

1000211843

Eval Type: Other, not routine, done by local agency
Eval Notes: Haz Mat follow up
Eval Division: Riverside County Department of Env Health
Eval Program: HMRRP
Eval Source: CERS

Eval General Type: Other/Unknown
Eval Date: 09-05-2019
Violations Found: No
Eval Type: Other, not routine, done by local agency
Eval Notes: Hazardous Waste Generator follow up
Eval Division: Riverside County Department of Env Health
Eval Program: HW
Eval Source: CERS

Eval General Type: Other/Unknown
Eval Date: 09-06-2019
Violations Found: No
Eval Type: Other, not routine, done by local agency
Eval Notes: Conclude inspection/review and sign report
Eval Division: Riverside County Department of Env Health
Eval Program: HMRRP
Eval Source: CERS

Eval General Type: Compliance Evaluation Inspection
Eval Date: 09-07-2016
Violations Found: No
Eval Type: Routine done by local agency
Eval Notes: disclosure - no violations
Eval Division: Riverside County Department of Env Health
Eval Program: HMRRP
Eval Source: CERS

Eval General Type: Compliance Evaluation Inspection
Eval Date: 09-07-2016
Violations Found: No
Eval Type: Routine done by local agency
Eval Notes: generator - no violations
Eval Division: Riverside County Department of Env Health
Eval Program: HW
Eval Source: CERS

Eval General Type: Compliance Evaluation Inspection
Eval Date: 09-07-2016
Violations Found: No
Eval Type: Routine done by local agency
Eval Notes: UST - no violations
Eval Division: Riverside County Department of Env Health
Eval Program: UST
Eval Source: CERS

Eval General Type: Compliance Evaluation Inspection
Eval Date: 09-08-2015
Violations Found: No
Eval Type: Routine done by local agency
Eval Notes: disclosure - no violations
Eval Division: Riverside County Department of Env Health

Map ID
Direction
Distance
Elevation

MAP FINDINGS

Site

Database(s)

EDR ID Number
EPA ID Number

RYDER TRUCK RENTAL (Continued)

1000211843

Eval Program: HMRRP
Eval Source: CERS

Eval General Type: Compliance Evaluation Inspection
Eval Date: 09-08-2015
Violations Found: No
Eval Type: Routine done by local agency
Eval Notes: generator - no violations
Eval Division: Riverside County Department of Env Health
Eval Program: HW
Eval Source: CERS

Eval General Type: Compliance Evaluation Inspection
Eval Date: 09-08-2015
Violations Found: No
Eval Type: Routine done by local agency
Eval Notes: UST - no violations
Eval Division: Riverside County Department of Env Health
Eval Program: UST
Eval Source: CERS

Eval General Type: Compliance Evaluation Inspection
Eval Date: 09-12-2013
Violations Found: No
Eval Type: Routine done by local agency
Eval Notes: disclosure
Eval Division: Riverside County Department of Env Health
Eval Program: HMRRP
Eval Source: CERS

Eval General Type: Compliance Evaluation Inspection
Eval Date: 09-12-2013
Violations Found: No
Eval Type: Routine done by local agency
Eval Notes: generator-no violations
Eval Division: Riverside County Department of Env Health
Eval Program: HW
Eval Source: CERS

Eval General Type: Compliance Evaluation Inspection
Eval Date: 09-12-2013
Violations Found: No
Eval Type: Routine done by local agency
Eval Notes: UST-no violations
Eval Division: Riverside County Department of Env Health
Eval Program: UST
Eval Source: CERS

Eval General Type: Compliance Evaluation Inspection
Eval Date: 09-12-2014
Violations Found: No
Eval Type: Routine done by local agency
Eval Notes: disclosure-no violations
Eval Division: Riverside County Department of Env Health
Eval Program: HMRRP
Eval Source: CERS

Map ID
Direction
Distance
Elevation

MAP FINDINGS

Site

Database(s)

EDR ID Number
EPA ID Number

RYDER TRUCK RENTAL (Continued)

1000211843

Eval General Type: Compliance Evaluation Inspection
Eval Date: 09-12-2014
Violations Found: No
Eval Type: Routine done by local agency
Eval Notes: generator-no violations
Eval Division: Riverside County Department of Env Health
Eval Program: HW
Eval Source: CERS

Eval General Type: Compliance Evaluation Inspection
Eval Date: 09-12-2014
Violations Found: No
Eval Type: Routine done by local agency
Eval Notes: UST-no violations
Eval Division: Riverside County Department of Env Health
Eval Program: UST
Eval Source: CERS

Eval General Type: Other/Unknown
Eval Date: 10-19-2020
Violations Found: No
Eval Type: Other, not routine, done by local agency
Eval Notes: UST follow up (SB 989 report submitted)
Eval Division: Riverside County Department of Env Health
Eval Program: UST
Eval Source: CERS

Eval General Type: Compliance Evaluation Inspection
Eval Date: 10-20-2006
Violations Found: Yes
Eval Type: Routine done by local agency
Eval Notes: Inspector Name: Martha Bahia
Eval Division: California Environmental Protection Agency
Eval Program: HWLQG
Eval Source: CERS

Eval General Type: Compliance Evaluation Inspection
Eval Date: 12-12-2017
Violations Found: No
Eval Type: Routine done by local agency
Eval Notes: APSA - no violations
Eval Division: Riverside County Department of Env Health
Eval Program: APSA
Eval Source: CERS

Eval General Type: Compliance Evaluation Inspection
Eval Date: 12-12-2017
Violations Found: No
Eval Type: Routine done by local agency
Eval Notes: disclosure - no violations
Eval Division: Riverside County Department of Env Health
Eval Program: HMRRP
Eval Source: CERS

Eval General Type: Compliance Evaluation Inspection
Eval Date: 12-12-2017
Violations Found: No

Map ID
Direction
Distance
Elevation

MAP FINDINGS

Site

Database(s)

EDR ID Number
EPA ID Number

RYDER TRUCK RENTAL (Continued)

1000211843

Eval Type: Routine done by local agency
Eval Notes: generator - no violations
Eval Division: Riverside County Department of Env Health
Eval Program: HW
Eval Source: CERS

Eval General Type: Compliance Evaluation Inspection
Eval Date: 12-12-2017
Violations Found: Yes
Eval Type: Routine done by local agency
Eval Notes: UST
Eval Division: Riverside County Department of Env Health
Eval Program: UST
Eval Source: CERS

Eval General Type: Other/Unknown
Eval Date: 12-13-2017
Violations Found: No
Eval Type: Other, not routine, done by local agency
Eval Notes: continuation
Eval Division: Riverside County Department of Env Health
Eval Program: APSA
Eval Source: CERS

Enforcement Action:

Site ID: 401028
Site Name: RYDER TRANSPORTATION RENTAL 0563
Site Address: 5880 20TH ST
Site City: RIVERSIDE
Site Zip: 92509
Enf Action Date: 10-20-2006
Enf Action Type: Notice of Violation (Unified Program)
Enf Action Description: Notice of Violation Issued by the Inspector at the Time of Inspection
Enf Action Notes: Not reported
Enf Action Division: California Environmental Protection Agency
Enf Action Program: HWLQG
Enf Action Source: CERS

Affiliation:

Affiliation Type Desc: Document Preparer
Entity Name: Anderson Webb
Entity Title: Not reported
Affiliation Address: Not reported
Affiliation City: Not reported
Affiliation State: Not reported
Affiliation Country: Not reported
Affiliation Zip: Not reported
Affiliation Phone: Not reported

Affiliation Type Desc: Environmental Contact
Entity Name: RYDER FS
Entity Title: Not reported
Affiliation Address: 16155 PARK ROW STE.#140
Affiliation City: HOUSTON
Affiliation State: TX
Affiliation Country: Not reported

Map ID
Direction
Distance
Elevation

MAP FINDINGS

Site

Database(s)

EDR ID Number
EPA ID Number

RYDER TRUCK RENTAL (Continued)

1000211843

Affiliation Zip: 77084
Affiliation Phone: Not reported

Affiliation Type Desc: Facility Mailing Address
Entity Name: Mailing Address
Entity Title: Not reported
Affiliation Address: 16155 PARK ROW STE.#140
Affiliation City: HOUSTON
Affiliation State: TX
Affiliation Country: Not reported
Affiliation Zip: 77084
Affiliation Phone: Not reported

Affiliation Type Desc: Legal Owner
Entity Name: RYDER TRANSPORTATION SRVS
Entity Title: Not reported
Affiliation Address: 16155 PARK ROW
Affiliation City: HOUSTON
Affiliation State: TX
Affiliation Country: United States
Affiliation Zip: 77084
Affiliation Phone: (305) 500-3619

Affiliation Type Desc: UST Permit Applicant
Entity Name: Amy White
Entity Title: Sr. Environmental Compliance Mgr
Affiliation Address: Not reported
Affiliation City: Not reported
Affiliation State: Not reported
Affiliation Country: Not reported
Affiliation Zip: Not reported
Affiliation Phone: (281) 647-8900

Affiliation Type Desc: UST Property Owner Name
Entity Name: RYDER TRANSPORTATION SERVICES
Entity Title: Not reported
Affiliation Address: 11690 NW 105TH STREET
Affiliation City: MIAMI
Affiliation State: FL
Affiliation Country: United States
Affiliation Zip: 33178
Affiliation Phone: (305) 500-3726

Affiliation Type Desc: UST Tank Owner
Entity Name: RYDER TRANSPORTATION SERVICES
Entity Title: Not reported
Affiliation Address: 16155 PARK ROW, STE. 140
Affiliation City: HOUSTON
Affiliation State: TX
Affiliation Country: United States
Affiliation Zip: 77084
Affiliation Phone: (281) 647-8900

Affiliation Type Desc: Operator
Entity Name: RYDER TRANSPORTATION SERVICES #0563
Entity Title: Not reported
Affiliation Address: Not reported

Map ID
Direction
Distance
Elevation

MAP FINDINGS

Site

Database(s)

EDR ID Number
EPA ID Number

RYDER TRUCK RENTAL (Continued)

1000211843

Affiliation City: Not reported
Affiliation State: Not reported
Affiliation Country: Not reported
Affiliation Zip: Not reported
Affiliation Phone: (281) 647-8900

Affiliation Type Desc: Parent Corporation
Entity Name: RYDER TRANSPORTATION SERVICES
Entity Title: Not reported
Affiliation Address: Not reported
Affiliation City: Not reported
Affiliation State: Not reported
Affiliation Country: Not reported
Affiliation Zip: Not reported
Affiliation Phone: Not reported

Affiliation Type Desc: UST Tank Operator
Entity Name: RYDER TRANSPORTATION SERVICES #0563
Entity Title: Not reported
Affiliation Address: 16155 PARK ROW, STE. 140
Affiliation City: HOUSTON
Affiliation State: TX
Affiliation Country: United States
Affiliation Zip: 77084
Affiliation Phone: (951) 787-9715

Affiliation Type Desc: Identification Signer
Entity Name: Heather Melton
Entity Title: Compliance Manager RFS
Affiliation Address: Not reported
Affiliation City: Not reported
Affiliation State: Not reported
Affiliation Country: Not reported
Affiliation Zip: Not reported
Affiliation Phone: Not reported

Affiliation Type Desc: Property Owner
Entity Name: RYDER TRANSPORTATION SERVICES
Entity Title: Not reported
Affiliation Address: 11690 NW 105TH STREET
Affiliation City: MIAMI
Affiliation State: FL
Affiliation Country: United States
Affiliation Zip: 33178
Affiliation Phone: (305) 500-3726

Affiliation Type Desc: CUPA District
Entity Name: Riverside Cnty Env Health
Entity Title: Not reported
Affiliation Address: 4065 County Circle Drive, Room 104
Affiliation City: Riverside
Affiliation State: CA
Affiliation Country: Not reported
Affiliation Zip: 92503
Affiliation Phone: (951) 358-5055

Map ID
Direction
Distance
Elevation

MAP FINDINGS

Site

Database(s)

EDR ID Number
EPA ID Number

RYDER TRUCK RENTAL (Continued)

1000211843

Name: VERIZON WIRELESS: EL RIO
Address: 5880 20TH STREET
City,State,Zip: JURUPA VALLEY, CA 92509
Site ID: 167995
CERS ID: 10162199
CERS Description: Chemical Storage Facilities

Violations:

Site ID: 167995
Site Name: Verizon Wireless: El Rio
Violation Date: 04-29-2015
Citation: HSC 6.95 25508(d) - California Health and Safety Code, Chapter 6.95, Section(s) 25508(d)
Violation Description: Failure to complete and/or electronically submit a business plan when storing/handling a hazardous material at or above reportable quantities.
Violation Notes: Returned to compliance on 04/28/2017.
Violation Division: Riverside County Department of Env Health
Violation Program: HMRRP
Violation Source: CERS

Site ID: 167995
Site Name: Verizon Wireless: El Rio
Violation Date: 10-22-2013
Citation: HSC 6.95 Multiple - California Health and Safety Code, Chapter 6.95, Section(s) Multiple
Violation Description: Business Plan Program - Administration/Documentation - General
Violation Notes: Returned to compliance on 05/08/2015.
Violation Division: Riverside County Department of Env Health
Violation Program: HMRRP
Violation Source: CERS

Site ID: 167995
Site Name: Verizon Wireless: El Rio
Violation Date: 04-29-2015
Citation: HSC 6.95 25507 - California Health and Safety Code, Chapter 6.95, Section(s) 25507
Violation Description: Failure to adequately establish and implement a business plan when storing/handling a hazardous material at or above reportable quantities.
Violation Notes: Returned to compliance on 04/28/2017.
Violation Division: Riverside County Department of Env Health
Violation Program: HMRRP
Violation Source: CERS

Site ID: 167995
Site Name: Verizon Wireless: El Rio
Violation Date: 12-19-2013
Citation: 19 CCR 4 2729.5 - California Code of Regulations, Title 19, Chapter 4, Section(s) 2729.5
Violation Description: Failure to submit inventory reports (Activities, Owner/Operator, Hazardous Materials Descriptions and Map pages, if required. Documentation must be resubmitted (for facilities which exceed EPCRA thresholds) or re-certified (for facilities which do not exceed EPCRA thresholds) by March 1.
Violation Notes: Returned to compliance on 03/18/2014.
Violation Division: Riverside County Department of Env Health
Violation Program: HMRRP

Map ID
Direction
Distance
Elevation

MAP FINDINGS

Site

Database(s)

EDR ID Number
EPA ID Number

RYDER TRUCK RENTAL (Continued)

1000211843

Violation Source: CERS

Site ID: 167995
Site Name: Verizon Wireless: El Rio
Violation Date: 12-19-2013
Citation: HSC 6.95 25504(b) - California Health and Safety Code, Chapter 6.95, Section(s) 25504(b)
Violation Description: Failure to include adequate emergency response procedures in the business plan for a release or threatened release.
Violation Notes: Returned to compliance on 03/18/2014.
Violation Division: Riverside County Department of Env Health
Violation Program: HMRRP
Violation Source: CERS

Site ID: 167995
Site Name: Verizon Wireless: El Rio
Violation Date: 12-19-2013
Citation: HSC 6.95 Multiple - California Health and Safety Code, Chapter 6.95, Section(s) Multiple
Violation Description: Business Plan Program - Training - General
Violation Notes: Returned to compliance on 03/18/2014.
Violation Division: Riverside County Department of Env Health
Violation Program: HMRRP
Violation Source: CERS

Site ID: 167995
Site Name: Verizon Wireless: El Rio
Violation Date: 10-22-2013
Citation: HSC 6.95 25504(b) - California Health and Safety Code, Chapter 6.95, Section(s) 25504(b)
Violation Description: Failure to include adequate emergency response procedures in the business plan for a release or threatened release.
Violation Notes: Returned to compliance on 05/08/2015.
Violation Division: Riverside County Department of Env Health
Violation Program: HMRRP
Violation Source: CERS

Site ID: 167995
Site Name: Verizon Wireless: El Rio
Violation Date: 10-22-2013
Citation: 19 CCR 4 2729.2(a)(3) - California Code of Regulations, Title 19, Chapter 4, Section(s) 2729.2(a)(3)
Violation Description: Failure to complete and/or submit an annotated site map if required by CUPA.
Violation Notes: Returned to compliance on 05/08/2015.
Violation Division: Riverside County Department of Env Health
Violation Program: HMRRP
Violation Source: CERS

Site ID: 167995
Site Name: Verizon Wireless: El Rio
Violation Date: 10-22-2013
Citation: 19 CCR 4 2729.5 - California Code of Regulations, Title 19, Chapter 4, Section(s) 2729.5
Violation Description: Failure to submit inventory reports (Activities, Owner/Operator, Hazardous Materials Descriptions and Map pages, if required). Documentation must be resubmitted (for facilities which exceed EPCRA

Map ID
Direction
Distance
Elevation

MAP FINDINGS

Site

Database(s)

EDR ID Number
EPA ID Number

RYDER TRUCK RENTAL (Continued)

1000211843

Violation Notes: thresholds) or re-certified (for facilities which do not exceed EPCRA thresholds) by March 1.
Returned to compliance on 05/08/2015.
Violation Division: Riverside County Department of Env Health
Violation Program: HMRRP
Violation Source: CERS

Site ID: 167995
Site Name: Verizon Wireless: El Rio
Violation Date: 12-19-2013
Citation: HSC 6.95 Multiple - California Health and Safety Code, Chapter 6.95, Section(s) Multiple
Violation Description: Business Plan Program - Administration/Documentation - General
Violation Notes: Returned to compliance on 03/18/2014.
Violation Division: Riverside County Department of Env Health
Violation Program: HMRRP
Violation Source: CERS

Site ID: 167995
Site Name: Verizon Wireless: El Rio
Violation Date: 12-19-2013
Citation: HSC 6.95 25505(c) - California Health and Safety Code, Chapter 6.95, Section(s) 25505(c)
Violation Description: Failure to review, revise, and recertify the business plan at least once every three years.
Violation Notes: Returned to compliance on 03/18/2014.
Violation Division: Riverside County Department of Env Health
Violation Program: HMRRP
Violation Source: CERS

Site ID: 167995
Site Name: Verizon Wireless: El Rio
Violation Date: 10-22-2013
Citation: HSC 6.95 Multiple - California Health and Safety Code, Chapter 6.95, Section(s) Multiple
Violation Description: Business Plan Program - Training - General
Violation Notes: Returned to compliance on 05/08/2015.
Violation Division: Riverside County Department of Env Health
Violation Program: HMRRP
Violation Source: CERS

Site ID: 167995
Site Name: Verizon Wireless: El Rio
Violation Date: 12-19-2013
Citation: 19 CCR 4 2729.2(a)(3) - California Code of Regulations, Title 19, Chapter 4, Section(s) 2729.2(a)(3)
Violation Description: Failure to complete and/or submit an annotated site map if required by CUPA.
Violation Notes: Returned to compliance on 03/18/2014.
Violation Division: Riverside County Department of Env Health
Violation Program: HMRRP
Violation Source: CERS

Evaluation:
Eval General Type: Other/Unknown
Eval Date: 03-14-2014
Violations Found: No

Map ID
Direction
Distance
Elevation

MAP FINDINGS

Site

Database(s)

EDR ID Number
EPA ID Number

RYDER TRUCK RENTAL (Continued)

1000211843

Eval Type: Other, not routine, done by local agency
Eval Notes: Haz Mat disclosure follow up
Eval Division: Riverside County Department of Env Health
Eval Program: HMRRP
Eval Source: CERS

Eval General Type: Compliance Evaluation Inspection
Eval Date: 04-28-2017
Violations Found: No
Eval Type: Routine done by local agency
Eval Notes: HM Disclosure inspection
Eval Division: Riverside County Department of Env Health
Eval Program: HMRRP
Eval Source: CERS

Eval General Type: Compliance Evaluation Inspection
Eval Date: 04-29-2015
Violations Found: Yes
Eval Type: Routine done by local agency
Eval Notes: HM inspection
Eval Division: Riverside County Department of Env Health
Eval Program: HMRRP
Eval Source: CERS

Eval General Type: Compliance Evaluation Inspection
Eval Date: 08-13-2019
Violations Found: No
Eval Type: Routine done by local agency
Eval Notes: HM Disclosure Inspection
Eval Division: Riverside County Department of Env Health
Eval Program: HMRRP
Eval Source: CERS

Eval General Type: Compliance Evaluation Inspection
Eval Date: 10-22-2013
Violations Found: Yes
Eval Type: Routine done by local agency
Eval Notes: Haz mat disclosure inspection (5660 20th St. Verizon Wireless)
Eval Division: Riverside County Department of Env Health
Eval Program: HMRRP
Eval Source: CERS

Eval General Type: Other/Unknown
Eval Date: 12-19-2013
Violations Found: Yes
Eval Type: Other, not routine, done by local agency
Eval Notes: Haz mat disclosure follow up
Eval Division: Riverside County Department of Env Health
Eval Program: HMRRP
Eval Source: CERS

Enforcement Action:
Site ID: 167995
Site Name: Verizon Wireless: El Rio
Site Address: 5880 20TH STREET
Site City: JURUPA VALLEY
Site Zip: 92509

Map ID
Direction
Distance
Elevation

MAP FINDINGS

Site

Database(s)

EDR ID Number
EPA ID Number

RYDER TRUCK RENTAL (Continued)

1000211843

Enf Action Date: 04-29-2015
Enf Action Type: Notice of Violation (Unified Program)
Enf Action Description: Notice of Violation Issued by the Inspector at the Time of Inspection
Enf Action Notes: Not reported
Enf Action Division: Riverside County Department of Env Health
Enf Action Program: HMRRP
Enf Action Source: CERS

Site ID: 167995
Site Name: Verizon Wireless: El Rio
Site Address: 5880 20TH STREET
Site City: JURUPA VALLEY
Site Zip: 92509
Enf Action Date: 10-22-2013
Enf Action Type: Notice of Violation (Unified Program)
Enf Action Description: Notice of Violation Issued by the Inspector at the Time of Inspection
Enf Action Notes: Not reported
Enf Action Division: Riverside County Department of Env Health
Enf Action Program: HMRRP
Enf Action Source: CERS

Site ID: 167995
Site Name: Verizon Wireless: El Rio
Site Address: 5880 20TH STREET
Site City: JURUPA VALLEY
Site Zip: 92509
Enf Action Date: 12-19-2013
Enf Action Type: Notice of Violation (Unified Program)
Enf Action Description: Notice of Violation Issued by the Inspector at the Time of Inspection
Enf Action Notes: Not reported
Enf Action Division: Riverside County Department of Env Health
Enf Action Program: HMRRP
Enf Action Source: CERS

Affiliation:

Affiliation Type Desc: CUPA District
Entity Name: Riverside Cnty Env Health
Entity Title: Not reported
Affiliation Address: 4065 County Circle Drive, Room 104
Affiliation City: Riverside
Affiliation State: CA
Affiliation Country: Not reported
Affiliation Zip: 92503
Affiliation Phone: (951) 358-5055

Affiliation Type Desc: Environmental Contact
Entity Name: Environmental Compliance
Entity Title: Not reported
Affiliation Address: 15505 Sand Canyon Avenue, MS D-104
Affiliation City: Irvine
Affiliation State: CA
Affiliation Country: Not reported
Affiliation Zip: 92618
Affiliation Phone: Not reported

Affiliation Type Desc: Identification Signer
Entity Name: Wilson Rodriguez

Map ID
Direction
Distance
Elevation

MAP FINDINGS

Site

Database(s)

EDR ID Number
EPA ID Number

RYDER TRUCK RENTAL (Continued)

1000211843

Entity Title: Engr III Spec-RE/Regulatory
Affiliation Address: Not reported
Affiliation City: Not reported
Affiliation State: Not reported
Affiliation Country: Not reported
Affiliation Zip: Not reported
Affiliation Phone: Not reported

Affiliation Type Desc: Legal Owner
Entity Name: Verizon Wireless
Entity Title: Not reported
Affiliation Address: 15505 Sand Canyon Avenue, MS D-104
Affiliation City: Irvine
Affiliation State: CA
Affiliation Country: United States
Affiliation Zip: 92618
Affiliation Phone: (949) 286-7000

Affiliation Type Desc: Parent Corporation
Entity Name: Verizon Wireless [Southern California]
Entity Title: Not reported
Affiliation Address: Not reported
Affiliation City: Not reported
Affiliation State: Not reported
Affiliation Country: Not reported
Affiliation Zip: Not reported
Affiliation Phone: Not reported

Affiliation Type Desc: Document Preparer
Entity Name: Steve Skanderson, Stantec
Entity Title: Not reported
Affiliation Address: Not reported
Affiliation City: Not reported
Affiliation State: Not reported
Affiliation Country: Not reported
Affiliation Zip: Not reported
Affiliation Phone: Not reported

Affiliation Type Desc: Operator
Entity Name: Verizon Wireless
Entity Title: Not reported
Affiliation Address: Not reported
Affiliation City: Not reported
Affiliation State: Not reported
Affiliation Country: Not reported
Affiliation Zip: Not reported
Affiliation Phone: (949) 286-7000

Affiliation Type Desc: Facility Mailing Address
Entity Name: Mailing Address
Entity Title: Not reported
Affiliation Address: 15505 Sand Canyon Avenue, MS D-104
Affiliation City: Irvine
Affiliation State: CA
Affiliation Country: Not reported
Affiliation Zip: 92618
Affiliation Phone: Not reported

Map ID
 Direction
 Distance
 Elevation

MAP FINDINGS

Site

Database(s)

EDR ID Number
 EPA ID Number

RYDER TRUCK RENTAL (Continued)

1000211843

Name: RYDER TRUCK RENTAL
 Address: 5880 20TH STREET
 City,State,Zip: JURUPA VALLEY, CA 92509
 Site ID: 558476
 CERS ID: 876487
 CERS Description: Construction Storm Water

Affiliation:
 Affiliation Type Desc: Owner/Operator
 Entity Name: Ryder Truck Rental Inc
 Entity Title: Operator
 Affiliation Address: 13630 Firestone Blvd
 Affiliation City: Santa Fe Springs
 Affiliation State: CA
 Affiliation Country: Not reported
 Affiliation Zip: 90670
 Affiliation Phone: Not reported

K46
West
1/4-1/2
0.360 mi.
1901 ft.

BRINE FAC,CRESTMORE
2100 AVALON ST.
RIVERSIDE CA, CA
Site 3 of 3 in cluster K

WMUDS/SWAT S103443354
N/A

Relative:
Lower
Actual:
884 ft.

WMUDS/SWAT:
 Edit Date: Not reported
 Complexity: Category C - Facilities having no waste treatment systems, such as cooling water dischargers or those who must comply through best management practices, facilities with passive waste treatment and disposal systems, such as septic systems with subsurface disposal, or dischargers having waste storage systems with land disposal such as dairy waste ponds.
 Primary Waste: PROCES
 Primary Waste Type: Designated/Influent or Solid Wastes that pose a significant threat to water quality because of their high concentrations (E.G., BOD, Hardness, TRF, Chloride). 'Manageable' hazardous wastes (E.G., inorganic salts and heavy metals) are included in this category.
 Secondary Waste: Not reported
 Secondary Waste Type: Not reported
 Base Meridian: Not reported
 NPID: Not reported
 Tonnage: 0
 Regional Board ID: Not reported
 Municipal Solid Waste: False
 Superorder: False
 Open To Public: False
 Waste List: False
 Agency Type: Private
 Agency Name: CERTAIN-TEED PROD CORP
 Agency Department: Not reported
 Agency Address: PO BOX 706
 Agency City,St,Zip: RIVERSIDE CA 92502
 Agency Contact: BOB ELLIOTT
 Agency Telephone: 9096821881
 Land Owner Name: Not reported
 Land Owner Address: Not reported
 Land Owner City,St,Zip: Not reported

Map ID
 Direction
 Distance
 Elevation

MAP FINDINGS

Site

Database(s)

EDR ID Number
 EPA ID Number

BRINE FAC,CRESTMORE (Continued)

S103443354

Land Owner Contact: Not reported
 Land Owner Phone: Not reported
 Region: 8
 Facility Type: Industrial - Facility that treats and/or disposes of liquid or semisolid wastes from any servicing, producing, manufacturing or processing operation of whatever nature, including mining, gravel washing, geothermal operations, air conditioning, ship building and repairing, oil production, storage and disposal operations, water pumping.
 Facility Description: Not reported
 Facility Telephone: Not reported
 SWAT Facility Name: Not reported
 Primary SIC: 3272
 Secondary SIC: Not reported
 Comments: Not reported
 Last Facility Editors: Not reported
 Waste Discharge System: True
 Solid Waste Assessment Test Program: False
 Toxic Pits Cleanup Act Program: False
 Resource Conservation Recovery Act: False
 Department of Defense: False
 Solid Waste Assessment Test Program: Not reported
 Threat to Water Quality: Minor Threat to Water Quality. A violation of a regional board order should cause a relatively minor impairment of beneficial uses compared to a major or minor threat. Not: All nurds without a TTWQ will be considered a minor threat to water quality unless coded at a higher Level. A Zero (0) may be used to code those NURDS that are found to represent no threat to water quality.
 Sub Chapter 15: True
 Regional Board Project Officer: Not reported
 Number of WMUDS at Facility: 0
 Section Range: Not reported
 RCRA Facility: No
 Waste Discharge Requirements: H
 Self-Monitoring Rept. Frequency: Quarterly Submittal
 Waste Discharge System ID: 8 332001001
 Solid Waste Information ID: Not reported

47
East
1/4-1/2
0.374 mi.
1973 ft.

RIOS RECYCLING

, CA

LOS ANGELES CO LF METHANE

S127128206

N/A

Relative:
Higher
Actual:
900 ft.

LOS ANGELES CO LF METHANE:
 Name: RIOS RECYCLING
 Address: Not reported
 City,State,Zip: CA
 Site Number: 2748
 Status: Not reported
 Description: Not reported
 Operator Name: Not reported
 Operator Telephone: Not reported
 Sup District: Not reported
 Shape Length: 313.7607
 Shape Area: 7814.1692947
 Latitude: 34.021259252
 Longitude: -117.37544129

Map ID
 Direction
 Distance
 Elevation

MAP FINDINGS

Site

Database(s)

EDR ID Number
 EPA ID Number

48
 South
 1/4-1/2
 0.404 mi.
 2132 ft.

CRESTMORE RD
2350 HALL AVE, S10 T2S R5W
RUBIDOUX, CA 99999

SWF/LF **S126983943**
 N/A

Relative:
Lower
Actual:
833 ft.

SWF/LF (SWIS):
 Name: CRESTMORE RD
 Address: 2350 HALL AVE, S10 T2S R5W
 City,State,Zip: RUBIDOUX, CA 99999
 Region: STATE
 Facility ID: 33-CR-0024
 SWIS Number: 33-CR-0024
 Point of Contact: Angela Gomez
 Is Archived: Yes
 Is Closed Illegal Abandoned: Yes
 Is Site Inert Debris Engineered Fill: No
 Is Financial Assurances Responsible: No
 Absorbed On: Not reported
 Operational Status: To be Determined
 Absorbed By: Not reported
 Closed Illegal Abandoned Category: Not reported
 EPA Federal Registry ID: Not reported
 ARB District: South Coast
 SWRCB Region: Santa Ana
 Local Government: Riverside County (Unincorporated)
 Reporting Agency Legal Name: County of Riverside
 Reporting Agency Department: Department of Environmental Health
 Enforcing Agency Legal Name: County of Riverside
 Enforcing Agency Department: Department of Environmental Health
 Regulation Status: TBD (Pending Investigation)

49
 SSE
 1/4-1/2
 0.411 mi.
 2168 ft.

SIERRA ALUMINUM, A DIVISION OF SAMUEL, SON & CO. (
2345 FLEETWOOD DR
RIVERSIDE, CA 92509

CIWQS **S100220249**
CERS TANKS **N/A**
CERS
ENVIROSTOR
NPDES
CERS HAZ WASTE
CHMIRS
HAZNET
HWTS

Relative:
Lower
Actual:
885 ft.

ENVIROSTOR:
 Name: SIERRA ALUMINUM CO.
 Address: 2345 FLEETWOOD DRIVE
 City,State,Zip: RIVERSIDE, CA 92509
 Facility ID: 71002953
 Status: Inactive - Needs Evaluation
 Status Date: Not reported
 Site Code: Not reported
 Site Type: Tiered Permit
 Site Type Detailed: Tiered Permit
 Acres: Not reported
 NPL: NO
 Regulatory Agencies: NONE SPECIFIED
 Lead Agency: NONE SPECIFIED
 Program Manager: Not reported
 Supervisor: Not reported
 Division Branch: Cleanup Cypress
 Assembly: 60

Map ID
Direction
Distance
Elevation

MAP FINDINGS

Site

Database(s)

EDR ID Number
EPA ID Number

SIERRA ALUMINUM, A DIVISION OF SAMUEL, SON & CO. (USA) INC. (Continued)

S100220249

Senate: 31
Special Program: Not reported
Restricted Use: NO
Site Mgmt Req: NONE SPECIFIED
Funding: Not reported
Latitude: 34.01506
Longitude: -117.3787
APN: NONE SPECIFIED
Past Use: NONE SPECIFIED
Potential COC: NONE SPECIFIED
Confirmed COC: NONE SPECIFIED
Potential Description: NONE SPECIFIED
Alias Name: CAD982002503
Alias Type: EPA Identification Number
Alias Name: 110000479633
Alias Type: EPA (FRS #)
Alias Name: 71002953
Alias Type: Envirostor ID Number

Completed Info:

Completed Area Name: Not reported
Completed Sub Area Name: Not reported
Completed Document Type: Not reported
Completed Date: Not reported
Comments: Not reported

Future Area Name: Not reported
Future Sub Area Name: Not reported
Future Document Type: Not reported
Future Due Date: Not reported
Schedule Area Name: Not reported
Schedule Sub Area Name: Not reported
Schedule Document Type: Not reported
Schedule Due Date: Not reported
Schedule Revised Date: Not reported

CERS HAZ WASTE:

Name: SIERRA ALUMINUM, A DIVISION OF SAMUEL, SON & CO. (USA) INC.
Address: 2345 FLEETWOOD DR
City,State,Zip: RIVERSIDE, CA 92509-2410
Site ID: 402122
CERS ID: 10152105
CERS Description: Hazardous Waste Generator

Name: SIERRA ALUMINUM, A DIVISION OF SAMUEL, SON & CO. (USA) INC.
Address: 2345 FLEETWOOD DR
City,State,Zip: RIVERSIDE, CA 92509-2410
Site ID: 402122
CERS ID: 10152105
CERS Description: RCRA LQ HW Generator

CERS TANKS:

Name: SIERRA ALUMINUM, A DIVISION OF SAMUEL, SON & CO. (USA) INC.
Address: 2345 FLEETWOOD DR
City,State,Zip: RIVERSIDE, CA 92509-2410
Site ID: 402122
CERS ID: 10152105

Map ID
Direction
Distance
Elevation

MAP FINDINGS

Site

Database(s)

EDR ID Number
EPA ID Number

SIERRA ALUMINUM, A DIVISION OF SAMUEL, SON & CO. (USA) INC. (Continued)

S100220249

CERS Description: Aboveground Petroleum Storage

CHMIRS:

Name: Not reported
Address: 2345 FLEETWOOD
City,State,Zip: RUBIDOUX, CA 92509
OES Incident Number: 012197
OES notification: Not reported
OES Date: Not reported
OES Time: Not reported
Date Completed: 04-AUG-90
Property Use: 700
Agency Id Number: 33100
Agency Incident Number: 9031826
Time Notified: 2100
Time Completed: 2400
Surrounding Area: 700
Estimated Temperature: 76
Property Management: P
More Than Two Substances Involved?: N
Resp Agncy Personel # Of Decontaminated: 0
Responding Agency Personel # Of Injuries: 0
Responding Agency Personel # Of Fatalities: 0
Others Number Of Decontaminated: 0
Others Number Of Injuries: 0
Others Number Of Fatalities: 0
Vehicle Make/year: Not reported
Vehicle License Number: Not reported
Vehicle State: Not reported
Vehicle Id Number: Not reported
CA DOT PUC/ICC Number: Not reported
Company Name: Not reported
Reporting Officer Name/ID: JA TAYLOR FC 938
Report Date: 05-AUG-90
Facility Telephone: 714 247-0604
Waterway Involved: Not reported
Waterway: Not reported
Spill Site: Not reported
Cleanup By: Not reported
Containment: Not reported
What Happened: Not reported
Type: Not reported
Measure: Not reported
Other: Not reported
Date/Time: Not reported
Year: 88-92
Agency: Not reported
Incident Date: 04-AUG-90
Admin Agency: Not reported
Amount: Not reported
Contained: Not reported
Site Type: Not reported
E Date: 30-MAY-91
Substance: Not reported
Unknown: Not reported
Substance #2: Not reported
Substance #3: Not reported

Map ID
Direction
Distance
Elevation

MAP FINDINGS

Site

Database(s)

EDR ID Number
EPA ID Number

SIERRA ALUMINUM, A DIVISION OF SAMUEL, SON & CO. (USA) INC. (Continued)

S100220249

Evacuations: Not reported
Number of Injuries: Not reported
Number of Fatalities: Not reported
#1 Pipeline: Not reported
#2 Pipeline: Not reported
#3 Pipeline: Not reported
#1 Vessel >= 300 Tons: Not reported
#2 Vessel >= 300 Tons: Not reported
#3 Vessel >= 300 Tons: Not reported
Evacs: Not reported
Injuries: Not reported
Fatals: Not reported
Comments: N
Description: Not reported

Name: Not reported
Address: 2345 FLEETWOOD DRIVE
City,State,Zip: RIVERSIDE, CA 92509
OES Incident Number: 12-0651
OES notification: 02/01/2012
OES Date: Not reported
OES Time: Not reported
Date Completed: Not reported
Property Use: Not reported
Agency Id Number: Not reported
Agency Incident Number: Not reported
Time Notified: Not reported
Time Completed: Not reported
Surrounding Area: Not reported
Estimated Temperature: Not reported
Property Management: Not reported
More Than Two Substances Involved?: Not reported
Resp Agncy Personel # Of Decontaminated: Not reported
Responding Agency Personel # Of Injuries: Not reported
Responding Agency Personel # Of Fatalities: Not reported
Others Number Of Decontaminated: Not reported
Others Number Of Injuries: Not reported
Others Number Of Fatalities: Not reported
Vehicle Make/year: Not reported
Vehicle License Number: Not reported
Vehicle State: Not reported
Vehicle Id Number: Not reported
CA DOT PUC/ICC Number: Not reported
Company Name: Not reported
Reporting Officer Name/ID: Not reported
Report Date: Not reported
Facility Telephone: Not reported
Waterway Involved: Yes
Waterway: Drainage swale
Spill Site: Industrial Plant
Cleanup By: None
Containment: Not reported
What Happened: Not reported
Type: Not reported
Measure: Gal(s)
Other: Not reported
Date/Time: 1200

Map ID
Direction
Distance
Elevation

MAP FINDINGS

Site

Database(s)

EDR ID Number
EPA ID Number

SIERRA ALUMINUM, A DIVISION OF SAMUEL, SON & CO. (USA) INC. (Continued)

S100220249

Year: 2012
Agency: Sierra Aluminium Company
Incident Date: 1/31/2012
Admin Agency: Riverside City Fire Department
Amount: Not reported
Contained: Yes
Site Type: Drainage swale
E Date: Not reported
Substance: Cooling Tower Water
Quantity Released: 10,000
Unknown: Not reported
Substance #2: Not reported
Substance #3: Not reported
Evacuations: Not reported
Number of Injuries: Not reported
Number of Fatalities: Not reported
#1 Pipeline: Not reported
#2 Pipeline: Not reported
#3 Pipeline: Not reported
#1 Vessel >= 300 Tons: Not reported
#2 Vessel >= 300 Tons: Not reported
#3 Vessel >= 300 Tons: Not reported
Evacs: Not reported
Injuries: Not reported
Fataals: Not reported
Comments: Not reported
Description: RP states that a pump seal failed causing the release of cooling tower water to a drainage swale. The storm drain system would discharge into the Santa Ana River. However, the water has not been detected any further than 100' into the drainage swale. The estimated amount of the release is in excess of 10,000 gallons.

HAZNET:

Name: SIERRA ALUMINUM A DIVISION OF SAMUEL SON & CO (USA) INC
Address: 2345 FLEETWOOD DR
Address 2: Not reported
City,State,Zip: RIVERSIDE, CA 925092410
Contact: NARO S KUCH
Telephone: 9517817800
Mailing Name: Not reported
Mailing Address: 2345 FLEETWOOD DR

Year: 2019
Gepaid: CAD982002503
TSD EPA ID: AZR000520304
CA Waste Code: 352 - Other organic solids
Disposal Method: H141 - Storage, Bulking, And/Or Transfer Off Site--No Treatment/Reovery (H010-H129) Or (H131-H135)
Tons: 3.87500

Year: 2019
Gepaid: CAD982002503
TSD EPA ID: AZR000520304
CA Waste Code: 223 - Unspecified oil-containing waste
Disposal Method: H141 - Storage, Bulking, And/Or Transfer Off Site--No

Map ID
Direction
Distance
Elevation

MAP FINDINGS

Site

Database(s)

EDR ID Number
EPA ID Number

SIERRA ALUMINUM, A DIVISION OF SAMUEL, SON & CO. (USA) INC. (Continued)

S100220249

Tons: Treatment/Reovery (H010-H129) Or (H131-H135)
11.17560

Year: 2018
Gepaid: CAD982002503
TSD EPA ID: AZR000520304
CA Waste Code: 352 - Other organic solids
Disposal Method: H141 - Storage, Bulking, And/Or Transfer Off Site--No
Treatment/Reovery (H010-H129) Or (H131-H135)

Tons: 5.37500

Year: 2018
Gepaid: CAD982002503
TSD EPA ID: AZR000520304
CA Waste Code: 223 - Unspecified oil-containing waste
Disposal Method: H141 - Storage, Bulking, And/Or Transfer Off Site--No
Treatment/Reovery (H010-H129) Or (H131-H135)

Tons: 15.32475

Year: 2018
Gepaid: CAD982002503
TSD EPA ID: AZR000501510
CA Waste Code: 352 - Other organic solids
Disposal Method: H141 - Storage, Bulking, And/Or Transfer Off Site--No
Treatment/Reovery (H010-H129) Or (H131-H135)

Tons: 2.25000

Year: 2018
Gepaid: CAD982002503
TSD EPA ID: AZR000501510
CA Waste Code: 223 - Unspecified oil-containing waste
Disposal Method: H141 - Storage, Bulking, And/Or Transfer Off Site--No
Treatment/Reovery (H010-H129) Or (H131-H135)

Tons: 4.48275

NPDES:

Name: SIERRA ALUMINUM
Address: 2345 FLEETWOOD DR
City,State,Zip: RIVERSIDE, CA 92509
Facility Status: Active
NPDES Number: CAS000001
Region: 8
Agency Number: 0
Regulatory Measure ID: 210705
Place ID: Not reported
Order Number: 97-03-DWQ
WDID: 8 331002351
Regulatory Measure Type: Enrollee
Program Type: Industrial
Adoption Date Of Regulatory Measure: Not reported
Effective Date Of Regulatory Measure: 03/31/1992
Termination Date Of Regulatory Measure: Not reported
Expiration Date Of Regulatory Measure: Not reported
Discharge Address: 2345 Fleetwood Drive
Discharge Name: Sierra Aluminum a division of Samuel Son & Co USA Inc
Discharge City: Jurupa Valley

Map ID
Direction
Distance
Elevation

MAP FINDINGS

Site

Database(s)

EDR ID Number
EPA ID Number

SIERRA ALUMINUM, A DIVISION OF SAMUEL, SON & CO. (USA) INC. (Continued)

S100220249

Discharge State: California
Discharge Zip: 92509
Status: Not reported
Status Date: Not reported
Operator Name: Not reported
Operator Address: Not reported
Operator City: Not reported
Operator State: Not reported
Operator Zip: Not reported

NPDES as of 03/2018:
NPDES Number: Not reported
Status: Not reported
Agency Number: Not reported
Region: 8
Regulatory Measure ID: 210705
Order Number: Not reported
Regulatory Measure Type: Industrial
Place ID: Not reported
WDID: 8 331002351
Program Type: Not reported
Adoption Date Of Regulatory Measure: Not reported
Effective Date Of Regulatory Measure: Not reported
Expiration Date Of Regulatory Measure: Not reported
Termination Date Of Regulatory Measure: Not reported

Discharge Name: Not reported
Discharge Address: Not reported
Discharge City: Not reported
Discharge State: Not reported
Discharge Zip: Not reported
Received Date: 05/09/2008
Processed Date: 03/31/1992
Status: Active
Status Date: 03/31/1992
Place Size: 5
Place Size Unit: Acres
Contact: Naro S Kuch
Contact Title: Environmental Manager
Contact Phone: 951-781-7800
Contact Phone Ext: 3115
Contact Email: nkuch@sierraaluminum.com
Operator Name: Sierra Aluminum Company
Operator Address: 2345 Fleetwood Drive
Operator City: Riverside
Operator State: California
Operator Zip: 92509
Operator Contact: Naro S Kuch
Operator Contact Title: Environmental Manager
Operator Contact Phone: 951-781-7800
Operator Contact Phone Ext: 3115
Operator Contact Email: nkuch@sierraaluminium.com
Operator Type: Private Business
Developer: Not reported
Developer Address: Not reported
Developer City: Not reported
Developer State: California
Developer Zip: Not reported
Developer Contact: Not reported

Map ID
Direction
Distance
Elevation

MAP FINDINGS

Site

Database(s)

EDR ID Number
EPA ID Number

SIERRA ALUMINUM, A DIVISION OF SAMUEL, SON & CO. (USA) INC. (Continued)

S100220249

Developer Contact Title: Not reported
Constype Linear Utility Ind: Not reported
Emergency Phone: 951-934-4014
Emergency Phone Ext: Not reported
Constype Above Ground Ind: Not reported
Constype Below Ground Ind: Not reported
Constype Cable Line Ind: Not reported
Constype Comm Line Ind: Not reported
Constype Commercial Ind: Not reported
Constype Electrical Line Ind: Not reported
Constype Gas Line Ind: Not reported
Constype Industrial Ind: Not reported
Constype Other Description: Not reported
Constype Other Ind: Not reported
Constype Recons Ind: Not reported
Constype Residential Ind: Not reported
Constype Transport Ind: Not reported
Constype Utility Description: Not reported
Constype Utility Ind: Not reported
Constype Water Sewer Ind: Not reported
Dir Discharge Uswater Ind: N
Receiving Water Name: Santa Ana River
Certifier: Naro Kuch
Certifier Title: Environmental Manager
Certification Date: 03-JUN-15
Primary Sic: 3354-Aluminum Extruded Products
Secondary Sic: Not reported
Tertiary Sic: Not reported

NPDES Number: CAS000001
Status: Active
Agency Number: 0
Region: 8
Regulatory Measure ID: 210705
Order Number: 97-03-DWQ
Regulatory Measure Type: Enrollee
Place ID: Not reported
WDID: 8 331002351
Program Type: Industrial
Adoption Date Of Regulatory Measure: Not reported
Effective Date Of Regulatory Measure: 03/31/1992
Expiration Date Of Regulatory Measure: Not reported
Termination Date Of Regulatory Measure: Not reported
Discharge Name: Sierra Aluminum Company
Discharge Address: 2345 Fleetwood Drive
Discharge City: Riverside
Discharge State: California
Discharge Zip: 92509
Received Date: Not reported
Processed Date: Not reported
Status: Not reported
Status Date: Not reported
Place Size: Not reported
Place Size Unit: Not reported
Contact: Not reported
Contact Title: Not reported
Contact Phone: Not reported

Map ID
Direction
Distance
Elevation

MAP FINDINGS

Site

Database(s)

EDR ID Number
EPA ID Number

SIERRA ALUMINUM, A DIVISION OF SAMUEL, SON & CO. (USA) INC. (Continued)

S100220249

Contact Phone Ext: Not reported
Contact Email: Not reported
Operator Name: Not reported
Operator Address: Not reported
Operator City: Not reported
Operator State: Not reported
Operator Zip: Not reported
Operator Contact: Not reported
Operator Contact Title: Not reported
Operator Contact Phone: Not reported
Operator Contact Phone Ext: Not reported
Operator Contact Email: Not reported
Operator Type: Not reported
Developer: Not reported
Developer Address: Not reported
Developer City: Not reported
Developer State: Not reported
Developer Zip: Not reported
Developer Contact: Not reported
Developer Contact Title: Not reported
Constype Linear Utility Ind: Not reported
Emergency Phone: Not reported
Emergency Phone Ext: Not reported
Constype Above Ground Ind: Not reported
Constype Below Ground Ind: Not reported
Constype Cable Line Ind: Not reported
Constype Comm Line Ind: Not reported
Constype Commercial Ind: Not reported
Constype Electrical Line Ind: Not reported
Constype Gas Line Ind: Not reported
Constype Industrial Ind: Not reported
Constype Other Description: Not reported
Constype Other Ind: Not reported
Constype Recons Ind: Not reported
Constype Residential Ind: Not reported
Constype Transport Ind: Not reported
Constype Utility Description: Not reported
Constype Utility Ind: Not reported
Constype Water Sewer Ind: Not reported
Dir Discharge Uswater Ind: Not reported
Receiving Water Name: Not reported
Certifier: Not reported
Certifier Title: Not reported
Certification Date: Not reported
Primary Sic: Not reported
Secondary Sic: Not reported
Tertiary Sic: Not reported

Name: SIERRA ALUMINUM
Address: 2345 FLEETWOOD DR
City,State,Zip: RIVERSIDE, CA 92509
Facility Status: Not reported
NPDES Number: Not reported
Region: Not reported
Agency Number: Not reported
Regulatory Measure ID: Not reported

Map ID
Direction
Distance
Elevation

MAP FINDINGS

Site

Database(s)

EDR ID Number
EPA ID Number

SIERRA ALUMINUM, A DIVISION OF SAMUEL, SON & CO. (USA) INC. (Continued)

S100220249

Place ID: Not reported
Order Number: Not reported
WDID: 8 331002351
Regulatory Measure Type: Industrial
Program Type: Not reported
Adoption Date Of Regulatory Measure: Not reported
Effective Date Of Regulatory Measure: Not reported
Termination Date Of Regulatory Measure: Not reported
Expiration Date Of Regulatory Measure: Not reported
Discharge Address: Not reported
Discharge Name: Not reported
Discharge City: Not reported
Discharge State: Not reported
Discharge Zip: Not reported
Status: Active
Status Date: 03/31/1992
Operator Name: Sierra Aluminum a division of Samuel Son & Co USA Inc
Operator Address: 2345 Fleetwood Drive
Operator City: Jurupa Valley
Operator State: California
Operator Zip: 92509

NPDES as of 03/2018:

NPDES Number: Not reported
Status: Not reported
Agency Number: Not reported
Region: 8
Regulatory Measure ID: 210705
Order Number: Not reported
Regulatory Measure Type: Industrial
Place ID: Not reported
WDID: 8 331002351
Program Type: Not reported
Adoption Date Of Regulatory Measure: Not reported
Effective Date Of Regulatory Measure: Not reported
Expiration Date Of Regulatory Measure: Not reported
Termination Date Of Regulatory Measure: Not reported
Discharge Name: Not reported
Discharge Address: Not reported
Discharge City: Not reported
Discharge State: Not reported
Discharge Zip: Not reported
Received Date: 05/09/2008
Processed Date: 03/31/1992
Status: Active
Status Date: 03/31/1992
Place Size: 5
Place Size Unit: Acres
Contact: Naro S Kuch
Contact Title: Environmental Manager
Contact Phone: 951-781-7800
Contact Phone Ext: 3115
Contact Email: nkuch@sierraaluminum.com
Operator Name: Sierra Aluminum Company
Operator Address: 2345 Fleetwood Drive
Operator City: Riverside
Operator State: California
Operator Zip: 92509

Map ID
Direction
Distance
Elevation

MAP FINDINGS

Site

Database(s)

EDR ID Number
EPA ID Number

SIERRA ALUMINUM, A DIVISION OF SAMUEL, SON & CO. (USA) INC. (Continued)

S100220249

Operator Contact: Naro S Kuch
Operator Contact Title: Environmental Manager
Operator Contact Phone: 951-781-7800
Operator Contact Phone Ext: 3115
Operator Contact Email: nkuch@sierraaluminium.com
Operator Type: Private Business
Developer: Not reported
Developer Address: Not reported
Developer City: Not reported
Developer State: California
Developer Zip: Not reported
Developer Contact: Not reported
Developer Contact Title: Not reported
Constype Linear Utility Ind: Not reported
Emergency Phone: 951-934-4014
Emergency Phone Ext: Not reported
Constype Above Ground Ind: Not reported
Constype Below Ground Ind: Not reported
Constype Cable Line Ind: Not reported
Constype Comm Line Ind: Not reported
Constype Commercial Ind: Not reported
Constype Electrical Line Ind: Not reported
Constype Gas Line Ind: Not reported
Constype Industrial Ind: Not reported
Constype Other Description: Not reported
Constype Other Ind: Not reported
Constype Recons Ind: Not reported
Constype Residential Ind: Not reported
Constype Transport Ind: Not reported
Constype Utility Description: Not reported
Constype Utility Ind: Not reported
Constype Water Sewer Ind: Not reported
Dir Discharge Uswater Ind: N
Receiving Water Name: Santa Ana River
Certifier: Naro Kuch
Certifier Title: Environmental Manager
Certification Date: 03-JUN-15
Primary Sic: 3354-Aluminum Extruded Products
Secondary Sic: Not reported
Tertiary Sic: Not reported

NPDES Number: CAS000001
Status: Active
Agency Number: 0
Region: 8
Regulatory Measure ID: 210705
Order Number: 97-03-DWQ
Regulatory Measure Type: Enrollee
Place ID: Not reported
WDID: 8 331002351
Program Type: Industrial
Adoption Date Of Regulatory Measure: Not reported
Effective Date Of Regulatory Measure: 03/31/1992
Expiration Date Of Regulatory Measure: Not reported
Termination Date Of Regulatory Measure: Not reported
Discharge Name: Sierra Aluminum Company
Discharge Address: 2345 Fleetwood Drive

Map ID
Direction
Distance
Elevation

MAP FINDINGS

Site

Database(s)

EDR ID Number
EPA ID Number

SIERRA ALUMINUM, A DIVISION OF SAMUEL, SON & CO. (USA) INC. (Continued)

S100220249

Discharge City: Riverside
Discharge State: California
Discharge Zip: 92509
Received Date: Not reported
Processed Date: Not reported
Status: Not reported
Status Date: Not reported
Place Size: Not reported
Place Size Unit: Not reported
Contact: Not reported
Contact Title: Not reported
Contact Phone: Not reported
Contact Phone Ext: Not reported
Contact Email: Not reported
Operator Name: Not reported
Operator Address: Not reported
Operator City: Not reported
Operator State: Not reported
Operator Zip: Not reported
Operator Contact: Not reported
Operator Contact Title: Not reported
Operator Contact Phone: Not reported
Operator Contact Phone Ext: Not reported
Operator Contact Email: Not reported
Operator Type: Not reported
Developer: Not reported
Developer Address: Not reported
Developer City: Not reported
Developer State: Not reported
Developer Zip: Not reported
Developer Contact: Not reported
Developer Contact Title: Not reported
Constype Linear Utility Ind: Not reported
Emergency Phone: Not reported
Emergency Phone Ext: Not reported
Constype Above Ground Ind: Not reported
Constype Below Ground Ind: Not reported
Constype Cable Line Ind: Not reported
Constype Comm Line Ind: Not reported
Constype Commercial Ind: Not reported
Constype Electrical Line Ind: Not reported
Constype Gas Line Ind: Not reported
Constype Industrial Ind: Not reported
Constype Other Description: Not reported
Constype Other Ind: Not reported
Constype Recons Ind: Not reported
Constype Residential Ind: Not reported
Constype Transport Ind: Not reported
Constype Utility Description: Not reported
Constype Utility Ind: Not reported
Constype Water Sewer Ind: Not reported
Dir Discharge Uswater Ind: Not reported
Receiving Water Name: Not reported
Certifier: Not reported
Certifier Title: Not reported
Certification Date: Not reported
Primary Sic: Not reported

Map ID
Direction
Distance
Elevation

MAP FINDINGS

Site

Database(s)

EDR ID Number
EPA ID Number

SIERRA ALUMINUM, A DIVISION OF SAMUEL, SON & CO. (USA) INC. (Continued)

S100220249

Secondary Sic: Not reported
Tertiary Sic: Not reported

CIWQS:

Name: SIERRA ALUMINUM
Address: 2345 FLEETWOOD DR
City,State,Zip: RIVERSIDE, CA 92509
Agency: Sierra Aluminum a division of Samuel Son & Co USA Inc
Agency Address: 2345 Fleetwood Drive, Jurupa Valley, CA 92509
Place/Project Type: Industrial - Aluminum Extruded Products
SIC/NAICS: 3354
Region: 8
Program: INDSTW
Regulatory Measure Status: Active
Regulatory Measure Type: Storm water industrial
Order Number: 2014-0057-DWQ
WDID: 8 331002351
NPDES Number: CAS000001
Adoption Date: 01/01/1900
Effective Date: 03/31/1992
Termination Date: 01/01/1900
Expiration/Review Date: 01/01/1900
Design Flow: Not reported
Major/Minor: Not reported
Complexity: Not reported
TTWQ: Not reported
Enforcement Actions within 5 years: 0
Violations within 5 years: 0
Latitude: 34.01394
Longitude: -117.37947

CERS:

Name: SIERRA ALUMINUM
Address: 2345 FLEETWOOD DR
City,State,Zip: RIVERSIDE, CA 92509
Site ID: 542400
CERS ID: 256889
CERS Description: Industrial Facility Storm Water

Violations:

Site ID: 542400
Site Name: Sierra Aluminum
Violation Date: 09-08-2005
Citation: 2014-0057-DWQ - Industrial General Permit
Violation Description: SWPPP
Violation Notes: inspection records and annual certification were not available for review.
Violation Division: Water Boards
Violation Program: INDSTW
Violation Source: SMARTS

Site ID: 542400
Site Name: Sierra Aluminum
Violation Date: 09-28-2000
Citation: 2014-0057-DWQ - Industrial General Permit
Violation Description: SW - Deficient BMP Implementation

Map ID
Direction
Distance
Elevation

MAP FINDINGS

Site

Database(s)

EDR ID Number
EPA ID Number

SIERRA ALUMINUM, A DIVISION OF SAMUEL, SON & CO. (USA) INC. (Continued)

S100220249

Violation Notes: Discharge of process water into drainage channel 1000 ft from Santa Ana River. Aluminum material all over facility ground and in channel. Analyticals, lack of training, SWPPP needs revising, major housekeeping
Violation Division: Water Boards
Violation Program: INDSTW
Violation Source: SMARTS

Site ID: 542400
Site Name: Sierra Aluminum
Violation Date: 09-28-2000
Citation: 2014-0057-DWQ - Industrial General Permit
Violation Description: SW - Deficient BMP Implementation
Violation Notes: Housekeeping, inadequate SWPPP and storm water records including training, non-storm water discharge into adjacent channel, debris coming off property, inadequate secondary containment, open containers, no roof.
Violation Division: Water Boards
Violation Program: INDSTW
Violation Source: SMARTS

Evaluation:
Eval General Type: Compliance Evaluation Inspection
Eval Date: 08-13-2013
Violations Found: No
Eval Type: Industrial Storm Water Compliance Evaluation
Eval Notes: Metal shavings on concrete and asphalt at E and W driveway sampling points (discharge locations) were observed. A review of Form 5 of the 2012-13 Annual Report indicates that in the beginning of 2013, the roof and structure of the dross storage area was modified. A roof was installed to cover the pumps and chemical tank for treatment of cooling tower water plus a berm was installed around the cooling tower and chemical tanks and pumps to prevent any discharges from future pump failures. However, additional sweeping will be necessary to prevent metal shavings from flowing into the storm drain with storm water. The SWPPP was not available for review.

Eval Division: Water Boards
Eval Program: INDSTW
Eval Source: SMARTS

Eval General Type: Compliance Evaluation Inspection
Eval Date: 09-08-2005
Violations Found: Yes
Eval Type: Industrial Storm Water Compliance Evaluation
Eval Notes: SWPPP was available however, the BMP inspection records were not. Aluminum prevalent at site but not tested in analytical monitoring. Annual certification in SWPPP was not present. No documentation of new employee orientation. A sweeper and scrubber

Eval Division: Water Boards
Eval Program: INDSTW
Eval Source: SMARTS

Enforcement Action:
Site ID: 542400
Site Name: Sierra Aluminum
Site Address: 2345 FLEETWOOD DR

Map ID
Direction
Distance
Elevation

MAP FINDINGS

Site

Database(s)

EDR ID Number
EPA ID Number

SIERRA ALUMINUM, A DIVISION OF SAMUEL, SON & CO. (USA) INC. (Continued)

S100220249

Site City: RIVERSIDE
Site Zip: 92509
Enf Action Date: 07-31-2013
Enf Action Type: Industrial Storm Water Enforcement
Enf Action Description: Industrial Storm Water Enforcement
Enf Action Notes: Site has not submitted the 2012-2013 annual report by 07/01/2013. -
1st Notice of Non-Compliance sent on 07/31/2013, via certified mail to
facility, CC to owner.
Enf Action Division: Water Boards
Enf Action Program: INDSTW
Enf Action Source: SMARTS

Site ID: 542400
Site Name: Sierra Aluminum
Site Address: 2345 FLEETWOOD DR
Site City: RIVERSIDE
Site Zip: 92509
Enf Action Date: 09-08-2005
Enf Action Type: Industrial Storm Water Enforcement
Enf Action Description: Industrial Storm Water Enforcement
Enf Action Notes: Paperwork violation
Enf Action Division: Water Boards
Enf Action Program: INDSTW
Enf Action Source: SMARTS

Site ID: 542400
Site Name: Sierra Aluminum
Site Address: 2345 FLEETWOOD DR
Site City: RIVERSIDE
Site Zip: 92509
Enf Action Date: 12-09-2000
Enf Action Type: Industrial Storm Water Enforcement
Enf Action Description: Industrial Storm Water Enforcement
Enf Action Notes: ACL Settled for \$25,000 on 1/9/01. \$5000 suspended contingent on
construction of roofs over waste and material storage areas by March
30, 2001. Contingency was satisfied.
Enf Action Division: Water Boards
Enf Action Program: INDSTW
Enf Action Source: SMARTS

Affiliation:
Affiliation Type Desc: Owner/Operator
Entity Name: Sierra Aluminum Company
Entity Title: Operator
Affiliation Address: 2345 Fleetwood Drive
Affiliation City: Riverside
Affiliation State: CA
Affiliation Country: Not reported
Affiliation Zip: 92509
Affiliation Phone: Not reported

Name: SIERRA ALUMINUM, A DIVISION OF SAMUEL, SON & CO. (USA) INC.
Address: 2345 FLEETWOOD DR
City,State,Zip: RIVERSIDE, CA 92509-2410
Site ID: 402122
CERS ID: 10152105

Map ID
Direction
Distance
Elevation

MAP FINDINGS

Site

Database(s)

EDR ID Number
EPA ID Number

SIERRA ALUMINUM, A DIVISION OF SAMUEL, SON & CO. (USA) INC. (Continued)

S100220249

CERS Description: Chemical Storage Facilities

Violations:

Site ID: 402122
Site Name: Sierra Aluminum, A Division of Samuel, Son & Co. (USA) Inc.
Violation Date: 04-28-2020
Citation: HSC 6.67 25270.6(b) - California Health and Safety Code, Chapter 6.67, Section(s) 25270.6(b)
Violation Description: Failure to pay the APSA Program fee.
Violation Notes: Returned to compliance on 12/18/2020.
Violation Division: Riverside County Department of Env Health
Violation Program: APSA
Violation Source: CERS

Site ID: 402122
Site Name: Sierra Aluminum, A Division of Samuel, Son & Co. (USA) Inc.
Violation Date: 04-28-2020
Citation: HSC 6.11 25404.1 - California Health and Safety Code, Chapter 6.11, Section(s) 25404.1
Violation Description: Failure to maintain a valid permit.
Violation Notes: Returned to compliance on 12/18/2020.
Violation Division: Riverside County Department of Env Health
Violation Program: APSA
Violation Source: CERS

Evaluation:

Eval General Type: Compliance Evaluation Inspection
Eval Date: 04-28-2020
Violations Found: Yes
Eval Type: Routine done by local agency
Eval Notes: APSA (Sierra Aluminum)
Eval Division: Riverside County Department of Env Health
Eval Program: APSA
Eval Source: CERS

Eval General Type: Compliance Evaluation Inspection
Eval Date: 05-23-2007
Violations Found: No
Eval Type: Routine done by local agency
Eval Notes: Inspector Name: Martha Bahia
Eval Division: California Environmental Protection Agency
Eval Program: HWLQG
Eval Source: CERS

Eval General Type: Compliance Evaluation Inspection
Eval Date: 07-20-2017
Violations Found: No
Eval Type: Routine done by local agency
Eval Notes: Haz Mat disclosure inspection
Eval Division: Riverside County Department of Env Health
Eval Program: HMRRP
Eval Source: CERS

Eval General Type: Compliance Evaluation Inspection
Eval Date: 07-20-2017
Violations Found: No
Eval Type: Routine done by local agency

Map ID
Direction
Distance
Elevation

MAP FINDINGS

Site

Database(s)

EDR ID Number
EPA ID Number

SIERRA ALUMINUM, A DIVISION OF SAMUEL, SON & CO. (USA) INC. (Continued)

S100220249

Eval Notes: HW generator inspection
Eval Division: Riverside County Department of Env Health
Eval Program: HWLQG
Eval Source: CERS

Eval General Type: Other/Unknown
Eval Date: 07-25-2017
Violations Found: No
Eval Type: Other, not routine, done by local agency
Eval Notes: Conclude inspection
Eval Division: Riverside County Department of Env Health
Eval Program: HMRRP
Eval Source: CERS

Eval General Type: Other/Unknown
Eval Date: 07-25-2017
Violations Found: No
Eval Type: Other, not routine, done by local agency
Eval Notes: Review and sign reports
Eval Division: Riverside County Department of Env Health
Eval Program: HWLQG
Eval Source: CERS

Affiliation:

Affiliation Type Desc: Legal Owner
Entity Name: Samuel, Son & Co. (USA) Inc.
Entity Title: Not reported
Affiliation Address: 2345 Fleetwood Drive
Affiliation City: RIVERSIDE
Affiliation State: CA
Affiliation Country: United States
Affiliation Zip: 92509-2410
Affiliation Phone: (951) 781-7800

Affiliation Type Desc: Environmental Contact
Entity Name: NARO S. KUCH
Entity Title: Not reported
Affiliation Address: 2345 Fleetwood Drive
Affiliation City: Riverside
Affiliation State: CA
Affiliation Country: Not reported
Affiliation Zip: 92509
Affiliation Phone: Not reported

Affiliation Type Desc: Identification Signer
Entity Name: NARO S. KUCH
Entity Title: ENVIRONMENTAL MANAGER
Affiliation Address: Not reported
Affiliation City: Not reported
Affiliation State: Not reported
Affiliation Country: Not reported
Affiliation Zip: Not reported
Affiliation Phone: Not reported

Affiliation Type Desc: Operator
Entity Name: Sierra Aluminum, a Division of Samuel, Son & Co. (USA) Inc.
Entity Title: Not reported

Map ID
Direction
Distance
Elevation

MAP FINDINGS

Site

Database(s)

EDR ID Number
EPA ID Number

SIERRA ALUMINUM, A DIVISION OF SAMUEL, SON & CO. (USA) INC. (Continued)

S100220249

Affiliation Address: Not reported
Affiliation City: Not reported
Affiliation State: Not reported
Affiliation Country: Not reported
Affiliation Zip: Not reported
Affiliation Phone: (951) 781-7800

Affiliation Type Desc: Property Owner
Entity Name: LBA Realty
Entity Title: Not reported
Affiliation Address: 3347 Michelson Drive, Suite 210
Affiliation City: Irvine
Affiliation State: CA
Affiliation Country: United States
Affiliation Zip: 92612
Affiliation Phone: (949) 428-8932

Affiliation Type Desc: Document Preparer
Entity Name: Naro S. Kuch
Entity Title: Not reported
Affiliation Address: Not reported
Affiliation City: Not reported
Affiliation State: Not reported
Affiliation Country: Not reported
Affiliation Zip: Not reported
Affiliation Phone: Not reported

Affiliation Type Desc: Facility Mailing Address
Entity Name: Mailing Address
Entity Title: Not reported
Affiliation Address: 2345 FLEETWOOD DR
Affiliation City: RIVERSIDE
Affiliation State: CA
Affiliation Country: Not reported
Affiliation Zip: 92509-2410
Affiliation Phone: Not reported

Affiliation Type Desc: CUPA District
Entity Name: Riverside Cnty Env Health
Entity Title: Not reported
Affiliation Address: 4065 County Circle Drive, Room 104
Affiliation City: Riverside
Affiliation State: CA
Affiliation Country: Not reported
Affiliation Zip: 92503
Affiliation Phone: (951) 358-5055

Affiliation Type Desc: Parent Corporation
Entity Name: SIERRA ALUMINUM, a Division of Samuel, Son, & Co. (USA) Inc.
Entity Title: Not reported
Affiliation Address: Not reported
Affiliation City: Not reported
Affiliation State: Not reported
Affiliation Country: Not reported
Affiliation Zip: Not reported
Affiliation Phone: Not reported

Map ID
Direction
Distance
Elevation

MAP FINDINGS

Site

Database(s)

EDR ID Number
EPA ID Number

SIERRA ALUMINUM, A DIVISION OF SAMUEL, SON & CO. (USA) INC. (Continued)

S100220249

HWTS:

Name: SIERRA ALUMINUM A DIVISION OF SAMUEL SON & CO (USA) INC
Address: 2345 FLEETWOOD DR
Address 2: Not reported
City,State,Zip: RIVERSIDE, CA 925092410
EPA ID: CAD982002503
Inactive Date: Not reported
Create Date: 06/17/1988
Last Act Date: 07/17/2020
Mailing Name: Not reported
Mailing Address: 2345 FLEETWOOD DR
Mailing Address 2: Not reported
Mailing City,State,Zip: JURUPA VALLEY, CA 925092410
Owner Name: SAMUEL SON & CO (USA) INC
Owner Address: 2345 FLEETWOOD DR
Owner Address 2: Not reported
Owner City,State,Zip: JURUPA VALLEY, CA 925092410
Contact Name: NARO S KUCH
Contact Address: 2345 FLEETWOOD DRIVE
Contact Address 2: Not reported
City,State,Zip: RIVERSIDE, CA 92509

NAICS:

EPA ID: CAD982002503
Create Date: 2002-03-14 16:36:26.000
NAICS Code: 331316
NAICS Description: Aluminum Extruded Product Manufacturing
Issued EPA ID Date: 1988-06-17 00:00:00
Inactive Date: Not reported
Facility Name: SIERRA ALUMINUM A DIVISION OF SAMUEL SON & CO (USA) INC
Facility Address: 2345 FLEETWOOD DR
Facility Address 2: Not reported
Facility City: RIVERSIDE
Facility County: Not reported
Facility State: CA
Facility Zip: 925092410

EPA ID: CAD982002503
Create Date: 2020-02-20 08:15:09.453
NAICS Code: 331524
NAICS Description: Aluminum Foundries (except Die-Casting)
Issued EPA ID Date: 1988-06-17 00:00:00
Inactive Date: Not reported
Facility Name: SIERRA ALUMINUM A DIVISION OF SAMUEL SON & CO (USA) INC
Facility Address: 2345 FLEETWOOD DR
Facility Address 2: Not reported
Facility City: RIVERSIDE
Facility County: Not reported
Facility State: CA
Facility Zip: 925092410

Map ID
Direction
Distance
Elevation

MAP FINDINGS

Site

Database(s) EDR ID Number
EPA ID Number

L50
East
1/4-1/2
0.463 mi.
2442 ft.

RIOS RECYCLING FACILITY
5190 WILSON ST.
RIVERSIDE, CA 92509

CERS S113473424
SWF/LF N/A

Site 1 of 2 in cluster L

Relative:
Lower
Actual:
877 ft.

SWF/LF (SWIS):
Name: RIOS RECYCLING FACILITY
Address: 5190 WILSON ST.
City,State,Zip: RIVERSIDE, CA 92509
Region: STATE
Facility ID: 33-AA-0355
SWIS Number: 33-AA-0355
Point of Contact: Theodore Tasiopoulos
Is Archived: No
Is Closed Illegal Abandoned: No
Is Site Inert Debris Engineered Fill: No
Is Financial Assurances Responsible: No
Absorbed On: Not reported
Operational Status: Active
Absorbed By: Not reported
Closed Illegal Abandoned Category: Not reported
EPA Federal Registry ID: Not reported
ARB District: South Coast
SWRCB Region: Santa Ana
Local Government: Riverside
Reporting Agency Legal Name: County of Riverside
Reporting Agency Department: Department of Environmental Health
Enforcing Agency Legal Name: County of Riverside
Enforcing Agency Department: Department of Environmental Health
Regulation Status: Notification

Activity:
SWIS Number: 33-AA-0355
Site Name: Rios Recycling Facility
Activity: Chipping and Grinding Facility/Operation
Activity Is Archived: No
Category: Composting
Activity Classification: Solid Waste Facility
WDR Number: Not reported
WDR Landfill Class: Not reported
Cease Operation: Not reported
Cease Operation Type: Not reported
Inspection Frequency: Quarterly
Throughput: 199
Throughput Units: Tons per day
Remaining Capacity: Not reported
Remaining Capacity Date: Not reported
Capacity: 62400
Capacity Units: Tons per year
Total Acreage: 3.2
Disposal Acreage: Not reported
Permitted Elevation: Not reported
Permitted Elevation Type: Not reported
Permitted Depth: Not reported
Permitted Depth Type: Not reported
Point of Contact: Theodore Tasiopoulos
Site Operational Status: Active
Site Regulatory Status: Notification
Site Is Archived: No

Map ID
Direction
Distance
Elevation

MAP FINDINGS

Site

Database(s)
EDR ID Number
EPA ID Number

RIOS RECYCLING FACILITY (Continued)

S113473424

Is Closed Illegal Abandoned: No
Is Site Inert Debris Engineered Fill: No
Is Financial Assurances Responsible: No
Absorbed On: Not reported
Absorbed By: Not reported
Closed Illegal Abandoned Category: Not reported
EPA Federal Registry ID: Not reported
County: Riverside
ARB District: South Coast
SWRCB Region: Santa Ana
Local Government: Riverside
Street Address: 5190 Wilson St.
City: Riverside
State: CA
ZIP Code: 92509
Reporting Agency Legal Name: County of Riverside
Reporting Agency Department: Department of Environmental Health
Enforcing Agency Legal Name: County of Riverside
Enforcing Agency Department: Department of Environmental Health

Operator:
SWIS Number: 33-AA-0355
Site Name: Rios Recycling Facility
Site Operational Status: Active
Site Type: Non-Disposal Only
Site Regulatory Status: Notification
Latitude: 34.01765
Longitude: -117.37422
Is Archived: No
Operator: Chayo Rios
Started On: 3/21/2013
Contact Name: Not reported
Contact Title: Not reported
Contact Email: Not reported
Contact Phone: (951) 377-1363
Street Address: P.O. Box 1463
Operator City: Chino Hills
Operator State: CA
Operator Zip: 91709

Owner:
SWIS Number: 33-AA-0355
Owner: Michael Madrid
Owner Address: 5190 Wilson St.
Owner City: Riverside
Owner State: CA
Owner Zip: 92509
Site Name: Rios Recycling Facility
Site Operational Status: Active
Site Type: Non-Disposal Only
Site Regulatory Status: Notification
Latitude: 34.01765
Longitude: -117.37422
Is Archived: No
Started On: 3/21/2013
Contact Name: Not reported

Map ID
Direction
Distance
Elevation

MAP FINDINGS

Site

Database(s)

EDR ID Number
EPA ID Number

RIOS RECYCLING FACILITY (Continued)

S113473424

Contact Title: Not reported
Contact Email: Not reported
Contact Phone: (951) 683-4300

Waste:

SWIS Number: 33-AA-0355
Site Name: Rios Recycling Facility
Activity: Chipping and Grinding Facility/Operation
Waste Type: Green Materials
Site Is Archived: No
Site Operational Status: Active
Site Regulatory Status: Notification
Site Type: Non-Disposal Only
Point of Contact: Theodore Tasiopoulos
Activity Is Archived: No
Activity Operational Status: Active
Activity Regulatory Status: Notification
Activity Category: Composting
Activity Classification: Solid Waste Facility

SWIS Number: 33-AA-0355
Site Name: Rios Recycling Facility
Activity: Chipping and Grinding Facility/Operation
Waste Type: Wood waste
Site Is Archived: No
Site Operational Status: Active
Site Regulatory Status: Notification
Site Type: Non-Disposal Only
Point of Contact: Theodore Tasiopoulos
Activity Is Archived: No
Activity Operational Status: Active
Activity Regulatory Status: Notification
Activity Category: Composting
Activity Classification: Solid Waste Facility

CERS:

Name: RIOS RECYCLING FACILITY
Address: 5190 WILSON ST.
City,State,Zip: RIVERSIDE, CA
Site ID: 511384
CERS ID: 33-AA-0355
CERS Description: Solid Waste and Recycle Sites

Affiliation:

Affiliation Type Desc: Legal Operator
Entity Name: Chayo Rios
Entity Title: Not reported
Affiliation Address: Not reported
Affiliation City: Chino Hills
Affiliation State: CA
Affiliation Country: Not reported
Affiliation Zip: 91709
Affiliation Phone: 9513771363

Affiliation Type Desc: Legal Owner
Entity Name: Michael Madrid

Map ID
Direction
Distance
Elevation

MAP FINDINGS

Site

Database(s)

EDR ID Number
EPA ID Number

RIOS RECYCLING FACILITY (Continued)

S113473424

Entity Title: Not reported
Affiliation Address: Not reported
Affiliation City: Riverside
Affiliation State: CA
Affiliation Country: Not reported
Affiliation Zip: 92509
Affiliation Phone: 9516834300

L51
East
1/4-1/2
0.463 mi.
2442 ft.

RIOS RECYCLING C&D WOOD CHIP & GRIND
5190 WILSON AVE
RIVERSIDE, CA 92509
Site 2 of 2 in cluster L

CERS **S123300667**
SWF/LF **N/A**

Relative:
Lower
Actual:
877 ft.

SWF/LF (SWIS):
Name: RIOS RECYCLING C&D WOOD CHIP & GRIND
Address: 5190 WILSON AVE
City,State,Zip: RIVERSIDE, CA 92509
Region: STATE
Facility ID: 33-AA-0370
SWIS Number: 33-AA-0370
Point of Contact: Theodore Tasiopoulos
Is Archived: No
Is Closed Illegal Abandoned: No
Is Site Inert Debris Engineered Fill: No
Is Financial Assurances Responsible: No
Absorbed On: Not reported
Operational Status: Active
Absorbed By: Not reported
Closed Illegal Abandoned Category: Not reported
EPA Federal Registry ID: Not reported
ARB District: South Coast
SWRCB Region: Santa Ana
Local Government: Riverside
Reporting Agency Legal Name: County of Riverside
Reporting Agency Department: Department of Environmental Health
Enforcing Agency Legal Name: County of Riverside
Enforcing Agency Department: Department of Environmental Health
Regulation Status: Notification

Activity:
SWIS Number: 33-AA-0370
Site Name: Rios Recycling C&D Wood Chip & Grind
Activity: Chipping and Grinding Facility/Operation
Activity Is Archived: No
Category: Composting
Activity Classification: Solid Waste Facility
WDR Number: Not reported
WDR Landfill Class: Not reported
Cease Operation: Not reported
Cease Operation Type: Not reported
Inspection Frequency: Quarterly
Throughput: 200
Throughput Units: Tons per day
Remaining Capacity: Not reported
Remaining Capacity Date: Not reported
Capacity: 62040

Map ID
Direction
Distance
Elevation

MAP FINDINGS

Site

Database(s)

EDR ID Number
EPA ID Number

RIOS RECYCLING C&D WOOD CHIP & GRIND (Continued)

S123300667

Capacity Units: Tons per year
Total Acreage: 3.2
Disposal Acreage: Not reported
Permitted Elevation: Not reported
Permitted Elevation Type: Not reported
Permitted Depth: Not reported
Permitted Depth Type: Not reported
Point of Contact: Theodore Tasiopoulos
Site Operational Status: Active
Site Regulatory Status: Notification
Site Is Archived: No
Is Closed Illegal Abandoned: No
Is Site Inert Debris Engineered Fill: No
Is Financial Assurances Responsible: No
Absorbed On: Not reported
Absorbed By: Not reported
Closed Illegal Abandoned Category: Not reported
EPA Federal Registry ID: Not reported
County: Riverside
ARB District: South Coast
SWRCB Region: Santa Ana
Local Government: Riverside
Street Address: 5190 Wilson Ave
City: Riverside
State: CA
ZIP Code: 92509
Reporting Agency Legal Name: County of Riverside
Reporting Agency Department: Department of Environmental Health
Enforcing Agency Legal Name: County of Riverside
Enforcing Agency Department: Department of Environmental Health

Operator:

SWIS Number: 33-AA-0370
Site Name: Rios Recycling C&D Wood Chip & Grind
Site Operational Status: Active
Site Type: Non-Disposal Only
Site Regulatory Status: Notification
Latitude: 34.01765
Longitude: -117.37422
Is Archived: No
Operator: Rios Recycling
Started On: 1/10/2019
Contact Name: Chayo Rios
Contact Title: Not reported
Contact Email: Not reported
Contact Phone: (951) 377-1368
Street Address: 5190 Wilson Street
Operator City: Riverside
Operator State: CA
Operator Zip: 92509

Owner:

SWIS Number: 33-AA-0370
Owner: Richard Boyd
Owner Address: 5190 Wilson Street
Owner City: Riverside

Map ID
Direction
Distance
Elevation

MAP FINDINGS

Site

Database(s)

EDR ID Number
EPA ID Number

RIOS RECYCLING C&D WOOD CHIP & GRIND (Continued)

S123300667

Owner State: CA
Owner Zip: 92509
Site Name: Rios Recycling C&D Wood Chip & Grind
Site Operational Status: Active
Site Type: Non-Disposal Only
Site Regulatory Status: Notification
Latitude: 34.01765
Longitude: -117.37422
Is Archived: No
Started On: 1/10/2019
Contact Name: Not reported
Contact Title: Not reported
Contact Email: Not reported
Contact Phone: (951) 683-4300

Waste:

SWIS Number: 33-AA-0370
Site Name: Rios Recycling C&D Wood Chip & Grind
Activity: Chipping and Grinding Facility/Operation
Waste Type: Construction/demolition
Site Is Archived: No
Site Operational Status: Active
Site Regulatory Status: Notification
Site Type: Non-Disposal Only
Point of Contact: Theodore Tasiopoulos
Activity Is Archived: No
Activity Operational Status: Active
Activity Regulatory Status: Notification
Activity Category: Composting
Activity Classification: Solid Waste Facility

SWIS Number: 33-AA-0370
Site Name: Rios Recycling C&D Wood Chip & Grind
Activity: Chipping and Grinding Facility/Operation
Waste Type: Green Materials
Site Is Archived: No
Site Operational Status: Active
Site Regulatory Status: Notification
Site Type: Non-Disposal Only
Point of Contact: Theodore Tasiopoulos
Activity Is Archived: No
Activity Operational Status: Active
Activity Regulatory Status: Notification
Activity Category: Composting
Activity Classification: Solid Waste Facility

SWIS Number: 33-AA-0370
Site Name: Rios Recycling C&D Wood Chip & Grind
Activity: Chipping and Grinding Facility/Operation
Waste Type: Wood waste
Site Is Archived: No
Site Operational Status: Active
Site Regulatory Status: Notification
Site Type: Non-Disposal Only
Point of Contact: Theodore Tasiopoulos
Activity Is Archived: No
Activity Operational Status: Active

Map ID
 Direction
 Distance
 Elevation

MAP FINDINGS

Site

Database(s)

EDR ID Number
 EPA ID Number

RIOS RECYCLING C&D WOOD CHIP & GRIND (Continued)

S123300667

Activity Regulatory Status: Notification
 Activity Category: Composting
 Activity Classification: Solid Waste Facility

CERS:

Name: RIOS RECYCLING C&D WOOD CHIP & GRIND
 Address: 5190 WILSON AVE
 City,State,Zip: RIVERSIDE, CA
 Site ID: 518535
 CERS ID: 33-AA-0370
 CERS Description: Solid Waste and Recycle Sites

Affiliation:

Affiliation Type Desc: Legal Owner
 Entity Name: Richard Boyd
 Entity Title: Not reported
 Affiliation Address: Not reported
 Affiliation City: Riverside
 Affiliation State: CA
 Affiliation Country: Not reported
 Affiliation Zip: 92509
 Affiliation Phone: 9516834300

Affiliation Type Desc: Legal Operator
 Entity Name: Rios Recycling
 Entity Title: Not reported
 Affiliation Address: Not reported
 Affiliation City: Riverside
 Affiliation State: CA
 Affiliation Country: Not reported
 Affiliation Zip: 92509
 Affiliation Phone: 9513771368

M52
SW
 1/4-1/2
 0.476 mi.
 2511 ft.
 Relative:
 Lower
 Actual:
 845 ft.

KIEWIT INFRASTRUCTURE WEST CO YURUPA YARD
2434 RUBIDOUX BLVD
JURUPA VALLEY, CA 92509
 Site 1 of 2 in cluster M

WMUDS/SWAT 1000151916
CIWQS N/A
HIST CORTESE
CERS
LUST
NPDES
CA FID UST
Cortese
HWTS
HIST UST
SWF/LF

SWF/LF (SWIS):

Name: INLAND CONCRETE ENTERPRISES
 Address: 2434 RUBIDOUX BLVD.
 City,State,Zip: RIVERSIDE, CA 99999
 Region: STATE
 Facility ID: 33-AA-0073
 SWIS Number: 33-AA-0073
 Point of Contact: Theodore Tasiopoulos
 Is Archived: Yes
 Is Closed Illegal Abandoned: No
 Is Site Inert Debris Engineered Fill: No

Map ID
Direction
Distance
Elevation

MAP FINDINGS

Site

Database(s)

EDR ID Number
EPA ID Number

KIEWIT INFRASTRUCTURE WEST CO YURUPA YARD (Continued)

1000151916

Is Financial Assurances Responsible: No
Absorbed On: Not reported
Operational Status: Inactive
Absorbed By: Not reported
Closed Illegal Abandoned Category: Not reported
EPA Federal Registry ID: Not reported
ARB District: South Coast
SWRCB Region: Santa Ana
Local Government: Riverside
Reporting Agency Legal Name: County of Riverside
Reporting Agency Department: Department of Environmental Health
Enforcing Agency Legal Name: County of Riverside
Enforcing Agency Department: Department of Environmental Health
Regulation Status: Excluded

Operator:

SWIS Number: 33-AA-0073
Site Name: Inland Concrete Enterprises
Site Operational Status: Inactive
Site Type: Disposal Only
Site Regulatory Status: Excluded
Latitude: 33.96667
Longitude: -117.36667
Is Archived: Yes
Operator: Inland Concrete Enterprises, Inc.
Started On: 11/2/1998
Contact Name: Not reported
Contact Title: Not reported
Contact Email: Not reported
Contact Phone: (909) 788-9270
Street Address: 2434 Rubidoux Blvd
Operator City: Riverside
Operator State: CA
Operator Zip: 92509

Waste:

SWIS Number: 33-AA-0073
Site Name: Inland Concrete Enterprises
Activity: Solid Waste Landfill
Waste Type: Inert
Site Is Archived: Yes
Site Operational Status: Inactive
Site Regulatory Status: Excluded
Site Type: Disposal Only
Point of Contact: Theodore Tasiopoulos
Activity Is Archived: Yes
Activity Operational Status: Inactive
Activity Regulatory Status: Excluded
Activity Category: Disposal
Activity Classification: Solid Waste Facility

LUST:

Name: INLAND CONCRETE
Address: 2434 RUBIDOUX BLVD
City,State,Zip: RIVERSIDE, CA 92509
Lead Agency: RIVERSIDE COUNTY LOP

Map ID
Direction
Distance
Elevation

MAP FINDINGS

Site

Database(s)

EDR ID Number
EPA ID Number

KIEWIT INFRASTRUCTURE WEST CO YURUPA YARD (Continued)

1000151916

Case Type: LUST Cleanup Site
Geo Track: http://geotracker.waterboards.ca.gov/profile_report.asp?global_id=T0606500551
Global Id: T0606500551
Latitude: 34.015251586444
Longitude: -117.390072459
Status: Completed - Case Closed
Status Date: 10/15/2000
Case Worker: SCB
RB Case Number: 083303309T
Local Agency: RIVERSIDE COUNTY LOP
File Location: Local Agency Warehouse
Local Case Number: 9814657
Potential Media Affect: Soil
Potential Contaminants of Concern: Gasoline
Site History: Not reported

LUST:

Global Id: T0606500551
Contact Type: Regional Board Caseworker
Contact Name: CARL BERNHARDT
Organization Name: SANTA ANA RWQCB (REGION 8)
Address: 3737 MAIN STREET, SUITE 500
City: RIVERSIDE
Email: carl.bernhardt@waterboards.ca.gov
Phone Number: 9517824495

Global Id: T0606500551
Contact Type: Local Agency Caseworker
Contact Name: SHARON BOLTINGHOUSE
Organization Name: RIVERSIDE COUNTY LOP
Address: 3880 LEMON ST SUITE 200
City: RIVERSIDE
Email: sbolting@rivco.org
Phone Number: 9519558980

LUST:

Global Id: T0606500551
Action Type: ENFORCEMENT
Date: 10/14/2000
Action: File review - #RCDEH Upload Site File 4/23/2015

Global Id: T0606500551
Action Type: Other
Date: 10/26/1998
Action: Leak Discovery

Global Id: T0606500551
Action Type: Other
Date: 10/26/1998
Action: Leak Stopped

Global Id: T0606500551
Action Type: Other
Date: 10/26/1998
Action: Leak Reported

Global Id: T0606500551

Map ID
Direction
Distance
Elevation

MAP FINDINGS

Site

Database(s)

EDR ID Number
EPA ID Number

KIEWIT INFRASTRUCTURE WEST CO YURUPA YARD (Continued)

1000151916

Action Type: ENFORCEMENT
Date: 10/15/2000
Action: Closure/No Further Action Letter - #Riv Co Closure

LUST:

Global Id: T0606500551
Status: Open - Case Begin Date
Status Date: 10/26/1998

Global Id: T0606500551
Status: Completed - Case Closed
Status Date: 10/15/2000

Name: INLAND CONCRETE ENTERPRISES
Address: 2434 RUBIDOUX BLVD
City,State,Zip: RIVERSIDE, CA 92509
Lead Agency: RIVERSIDE COUNTY LOP
Case Type: LUST Cleanup Site
Geo Track: http://geotracker.waterboards.ca.gov/profile_report.asp?global_id=T0606500028
Global Id: T0606500028
Latitude: 34.01453
Longitude: -117.389418
Status: Completed - Case Closed
Status Date: 04/04/1989
Case Worker: RIV
RB Case Number: 083300195T
Local Agency: RIVERSIDE COUNTY LOP
File Location: Not reported
Local Case Number: Not reported
Potential Media Affect: Soil
Potential Contaminants of Concern: Diesel
Site History: Not reported

LUST:

Global Id: T0606500028
Contact Type: Regional Board Caseworker
Contact Name: PATRICIA HANNON
Organization Name: SANTA ANA RWQCB (REGION 8)
Address: 3737 MAIN STREET, SUITE 500
City: RIVERSIDE
Email: patricia.hannon@waterboards.ca.gov
Phone Number: Not reported

Global Id: T0606500028
Contact Type: Local Agency Caseworker
Contact Name: Riverside County LOP
Organization Name: RIVERSIDE COUNTY LOP
Address: 3880 LEMON ST SUITE 200
City: RIVERSIDE
Email: Not reported
Phone Number: 9519558980

LUST:

Global Id: T0606500028
Action Type: Other
Date: 10/02/1986

Map ID
Direction
Distance
Elevation

MAP FINDINGS

Site

Database(s)

EDR ID Number
EPA ID Number

KIEWIT INFRASTRUCTURE WEST CO YURUPA YARD (Continued)

1000151916

Action: Leak Reported

LUST:

Global Id: T0606500028
Status: Open - Case Begin Date
Status Date: 10/02/1986

Global Id: T0606500028
Status: Open - Site Assessment
Status Date: 03/01/1987

Global Id: T0606500028
Status: Completed - Case Closed
Status Date: 04/04/1989

LUST REG 8:

Name: INLAND CONCRETE
Address: 2434 RUBIDOUX BLVD
City: RIVERSIDE
Region: 8
County: Riverside
Regional Board: Santa Ana Region
Facility Status: Leak being confirmed
Case Number: 083303309T
Local Case Num: 9814657
Case Type: Soil only
Substance: Gasoline
Qty Leaked: Not reported
Abate Method: Not reported
Cross Street: 24TH
Enf Type: Not reported
Funding: Not reported
How Discovered: Not reported
How Stopped: Not reported
Leak Cause: Not reported
Leak Source: Not reported
Global ID: T0606500551
How Stopped Date: Not reported
Enter Date: 12/15/1998
Date Confirmation of Leak Began: 1/1/1965
Date Preliminary Assessment Began: Not reported
Discover Date: 10/26/1998
Enforcement Date: Not reported
Close Date: Not reported
Date Prelim Assessment Workplan Submitted: Not reported
Date Pollution Characterization Began: Not reported
Date Remediation Plan Submitted: Not reported
Date Remedial Action Underway: Not reported
Date Post Remedial Action Monitoring: Not reported
Enter Date: 12/15/1998
GW Qualifies: Not reported
Soil Qualifies: Not reported
Operator: Not reported
Facility Contact: Not reported
Interim: Not reported

Map ID
Direction
Distance
Elevation

MAP FINDINGS

Site

Database(s)

EDR ID Number
EPA ID Number

KIEWIT INFRASTRUCTURE WEST CO YURUPA YARD (Continued)

1000151916

Oversite Program: LUST
Latitude: 34.0152181
Longitude: -117.3905682
MTBE Date: Not reported
Max MTBE GW: Not reported
MTBE Concentration: 0
Max MTBE Soil: Not reported
MTBE Fuel: 1
MTBE Tested: Site NOT Tested for MTBE.Includes Unknown and Not Analyzed.
MTBE Class: *
Staff: CAB
Staff Initials: UNK
Lead Agency: Local Agency
Local Agency: 33000L
Hydr Basin #: UPPER SANTA ANA VALL
Beneficial: Not reported
Priority: Not reported
Cleanup Fund Id: Not reported
Work Suspended: Not reported
Summary: Not reported

RIVERSIDE CO. LUST:

Name: INLAND CONCRETE
Address: 2434 RUBIDOUX BLVD
City,State,Zip: RIVERSIDE, CA
Region: RIVERSIDE
Facility ID: 9814657
Employee: Malloy
Site Closed: Yes
Case Type: Soil only
Facility Status: closed/action completed
Casetype Decode: Soil only is impacted
Fstatus Decode: Closed/Action completed

WMUDS/SWAT:

Edit Date: Not reported
Complexity: Not reported
Primary Waste: Not reported
Primary Waste Type: Not reported
Secondary Waste: Not reported
Secondary Waste Type: Not reported
Base Meridian: Not reported
NPID: Not reported
Tonnage: 0
Regional Board ID: Not reported
Municipal Solid Waste: False
Superorder: False
Open To Public: False
Waste List: False
Agency Type: Not reported
Agency Name: Not reported
Agency Department: Not reported
Agency Address: Not reported
Agency City,St,Zip: Not reported
Agency Contact: Not reported
Agency Telephone: Not reported

Map ID
Direction
Distance
Elevation

MAP FINDINGS

Site

Database(s)

EDR ID Number
EPA ID Number

KIEWIT INFRASTRUCTURE WEST CO YURUPA YARD (Continued)

1000151916

Land Owner Name: Not reported
Land Owner Address: Not reported
Land Owner City,St,Zip: Not reported
Land Owner Contact: Not reported
Land Owner Phone: Not reported
Region: 8
Facility Type: Not reported
Facility Description: Not reported
Facility Telephone: Not reported
SWAT Facility Name: Not reported
Primary SIC: Not reported
Secondary SIC: Not reported
Comments: Not reported
Last Facility Editors: Not reported
Waste Discharge System: False
Solid Waste Assessment Test Program: True
Toxic Pits Cleanup Act Program: False
Resource Conservation Recovery Act: False
Department of Defence: False
Solid Waste Assessment Test Program: Not reported
Threat to Water Quality: Not reported
Sub Chapter 15: False
Regional Board Project Officer: MA
Number of WMUDS at Facility: 1
Section Range: Not reported
RCRA Facility: Not reported
Waste Discharge Requirements: Not reported
Self-Monitoring Rept. Frequency: Not reported
Waste Discharge System ID: 8 330017NUR
Solid Waste Information ID: 33-AA-0073

HIST UST:

Name: INLAND CONCRETE ENTERPRISES
Address: 2434 RUBIDOUX BLVD
City,State,Zip: RIVERSIDE, CA 92509
File Number: 0001F716
URL: <http://geotracker.waterboards.ca.gov/ustpdfs/pdf/0001F716.pdf>
Region: STATE
Facility ID: 00000020173
Facility Type: Other
Other Type: MANUFACTURER
Contact Name: LYNCH, THOMAS D.
Telephone: 7147889720
Owner Name: INLAND CONCRETE ENTERPRISES,
Owner Address: 2434 RUBIDOUX BLVD.
Owner City,St,Zip: RIVERSIDE, CA 92509
Total Tanks: 0003

Tank Num: 001
Container Num: 1
Year Installed: 1981
Tank Capacity: 00010000
Tank Used for: PRODUCT
Type of Fuel: DIESEL
Container Construction Thickness: Not reported
Leak Detection: Stock Inventor

Map ID
Direction
Distance
Elevation

MAP FINDINGS

Site

Database(s)

EDR ID Number
EPA ID Number

KIEWIT INFRASTRUCTURE WEST CO YURUPA YARD (Continued)

1000151916

Tank Num: 002
Container Num: 2
Year Installed: 1981
Tank Capacity: 00005000
Tank Used for: PRODUCT
Type of Fuel: REGULAR
Container Construction Thickness: Not reported
Leak Detection: Stock Inventor

Tank Num: 003
Container Num: 3
Year Installed: 1974
Tank Capacity: 00001900
Tank Used for: PRODUCT
Type of Fuel: UNLEADED
Container Construction Thickness: Not reported
Leak Detection: Stock Inventor

[Click here for Geo Tracker PDF:](#)

CA FID UST:

Facility ID: 33003082
Regulated By: UTKA
Regulated ID: 00020173
Cortese Code: Not reported
SIC Code: Not reported
Facility Phone: 7147889720
Mail To: Not reported
Mailing Address: 2434 RUBIDOUX BLVD
Mailing Address 2: Not reported
Mailing City,St,Zip: RIVERSIDE 92509
Contact: Not reported
Contact Phone: Not reported
DUNs Number: Not reported
NPDES Number: Not reported
EPA ID: Not reported
Comments: Not reported
Status: Active

CORTESE:

Name: INLAND CONCRETE
Address: 2434 RUBIDOUX BLVD
City,State,Zip: RIVERSIDE, CA 92509
Region: CORTESE
Envirostor Id: Not reported
Global ID: T0606500551
Site/Facility Type: LUST CLEANUP SITE
Cleanup Status: COMPLETED - CASE CLOSED
Status Date: Not reported
Site Code: Not reported
Latitude: Not reported
Longitude: Not reported
Owner: Not reported
Enf Type: Not reported
Swat R: Not reported
Flag: active

Map ID
Direction
Distance
Elevation

MAP FINDINGS

Site

Database(s)

EDR ID Number
EPA ID Number

KIEWIT INFRASTRUCTURE WEST CO YURUPA YARD (Continued)

1000151916

Order No: Not reported
Waste Discharge System No: Not reported
Effective Date: Not reported
Region 2: Not reported
WID Id: Not reported
Solid Waste Id No: Not reported
Waste Management Unit Name: Not reported
File Name: Active Open

HIST CORTESE:

edr_fname: INLAND CONCRETE
edr_fadd1: 2434
City,State,Zip: RIVERSIDE, CA 92509
Region: CORTESE
Facility County Code: 33
Reg By: LTNKA
Reg Id: 083303309T

edr_fname: INLAND CONCRETE ENTERPRIS
edr_fadd1: 2434 RUBIDOUX
City,State,Zip: RIVERSIDE, CA 92509
Region: CORTESE
Facility County Code: 33
Reg By: LTNKA
Reg Id: 083300195T

NPDES:

Name: OLDCASTLE PRECAST INC
Address: 2434 RUBIDOUX BLVD
City,State,Zip: RIVERSIDE, CA 92509
Facility Status: Terminated
NPDES Number: CAS000001
Region: 8
Agency Number: 0
Regulatory Measure ID: 403268
Place ID: Not reported
Order Number: 97-03-DWQ
WDID: 8 33NEC000135
Regulatory Measure Type: Enrollee
Program Type: Industrial
Adoption Date Of Regulatory Measure: Not reported
Effective Date Of Regulatory Measure: 05/06/2010
Termination Date Of Regulatory Measure: 10/17/2018
Expiration Date Of Regulatory Measure: Not reported
Discharge Address: 2434 Rubidoux Blvd
Discharge Name: OldCastle Precast Inc
Discharge City: Riverside
Discharge State: California
Discharge Zip: 92509
Status: Not reported
Status Date: Not reported
Operator Name: Not reported
Operator Address: Not reported
Operator City: Not reported
Operator State: Not reported
Operator Zip: Not reported

Map ID
Direction
Distance
Elevation

MAP FINDINGS

Site

Database(s)

EDR ID Number
EPA ID Number

KIEWIT INFRASTRUCTURE WEST CO YURUPA YARD (Continued)

1000151916

NPDES as of 03/2018:

NPDES Number: CAS000001
Status: Active
Agency Number: 0
Region: 8
Regulatory Measure ID: 403268
Order Number: 97-03-DWQ
Regulatory Measure Type: Enrollee
Place ID: Not reported
WDID: 8 33NEC000135
Program Type: Industrial
Adoption Date Of Regulatory Measure: Not reported
Effective Date Of Regulatory Measure: 05/06/2010
Expiration Date Of Regulatory Measure: Not reported
Termination Date Of Regulatory Measure: Not reported
Discharge Name: OldCastle Precast Inc
Discharge Address: 2434 Rubidoux Blvd
Discharge City: Riverside
Discharge State: California
Discharge Zip: 92509
Received Date: Not reported
Processed Date: Not reported
Status: Not reported
Status Date: Not reported
Place Size: Not reported
Place Size Unit: Not reported
Contact: Not reported
Contact Title: Not reported
Contact Phone: Not reported
Contact Phone Ext: Not reported
Contact Email: Not reported
Operator Name: Not reported
Operator Address: Not reported
Operator City: Not reported
Operator State: Not reported
Operator Zip: Not reported
Operator Contact: Not reported
Operator Contact Title: Not reported
Operator Contact Phone: Not reported
Operator Contact Phone Ext: Not reported
Operator Contact Email: Not reported
Operator Type: Not reported
Developer: Not reported
Developer Address: Not reported
Developer City: Not reported
Developer State: Not reported
Developer Zip: Not reported
Developer Contact: Not reported
Developer Contact Title: Not reported
Constype Linear Utility Ind: Not reported
Emergency Phone: Not reported
Emergency Phone Ext: Not reported
Constype Above Ground Ind: Not reported
Constype Below Ground Ind: Not reported
Constype Cable Line Ind: Not reported
Constype Comm Line Ind: Not reported
Constype Commercial Ind: Not reported

Map ID
Direction
Distance
Elevation

MAP FINDINGS

Site

Database(s)

EDR ID Number
EPA ID Number

KIEWIT INFRASTRUCTURE WEST CO YURUPA YARD (Continued)

1000151916

Constype Electrical Line Ind: Not reported
Constype Gas Line Ind: Not reported
Constype Industrial Ind: Not reported
Constype Other Description: Not reported
Constype Other Ind: Not reported
Constype Recons Ind: Not reported
Constype Residential Ind: Not reported
Constype Transport Ind: Not reported
Constype Utility Description: Not reported
Constype Utility Ind: Not reported
Constype Water Sewer Ind: Not reported
Dir Discharge Uswater Ind: Not reported
Receiving Water Name: Not reported
Certifier: Not reported
Certifier Title: Not reported
Certification Date: Not reported
Primary Sic: Not reported
Secondary Sic: Not reported
Tertiary Sic: Not reported

NPDES Number: Not reported
Status: Not reported
Agency Number: Not reported
Region: 8
Regulatory Measure ID: 403268
Order Number: Not reported
Regulatory Measure Type: Industrial
Place ID: Not reported
WDID: 8 33NEC000135
Program Type: Not reported
Adoption Date Of Regulatory Measure: Not reported
Effective Date Of Regulatory Measure: Not reported
Expiration Date Of Regulatory Measure: Not reported
Termination Date Of Regulatory Measure: Not reported
Discharge Name: Not reported
Discharge Address: Not reported
Discharge City: Not reported
Discharge State: Not reported
Discharge Zip: Not reported
Received Date: 07/22/2015
Processed Date: 05/06/2010
Status: Active
Status Date: 07/22/2015
Place Size: 35
Place Size Unit: Acres
Contact: Pierre Cabello
Contact Title: Not reported
Contact Phone: 951-241-8923
Contact Phone Ext: Not reported
Contact Email: pierre.cabello@oldcaste.com
Operator Name: OldCastle Precast Inc
Operator Address: 2434 Rubidoux Blvd
Operator City: Riverside
Operator State: California
Operator Zip: 92509
Operator Contact: Pierre Cabello
Operator Contact Title: Not reported

Map ID
Direction
Distance
Elevation

MAP FINDINGS

Site

Database(s)

EDR ID Number
EPA ID Number

KIEWIT INFRASTRUCTURE WEST CO YURUPA YARD (Continued)

1000151916

Operator Contact Phone: 951-241-8923
Operator Contact Phone Ext: Not reported
Operator Contact Email: pierre.cabello@oldcaste.com
Operator Type: Private Business
Developer: Not reported
Developer Address: Not reported
Developer City: Not reported
Developer State: California
Developer Zip: Not reported
Developer Contact: Not reported
Developer Contact Title: Not reported
Constype Linear Utility Ind: Not reported
Emergency Phone: 559-416-9062
Emergency Phone Ext: Not reported
Constype Above Ground Ind: Not reported
Constype Below Ground Ind: Not reported
Constype Cable Line Ind: Not reported
Constype Comm Line Ind: Not reported
Constype Commercial Ind: Not reported
Constype Electrical Line Ind: Not reported
Constype Gas Line Ind: Not reported
Constype Industrial Ind: Not reported
Constype Other Description: Not reported
Constype Other Ind: Not reported
Constype Recons Ind: Not reported
Constype Residential Ind: Not reported
Constype Transport Ind: Not reported
Constype Utility Description: Not reported
Constype Utility Ind: Not reported
Constype Water Sewer Ind: Not reported
Dir Discharge Uswater Ind: N
Receiving Water Name: santa ana river
Certifier: PIERRE CABELLO
Certifier Title: SERVICE MANAGER
Certification Date: 25-AUG-16
Primary Sic: 3272-Concrete Products, Except Block and Brick
Secondary Sic: Not reported
Tertiary Sic: Not reported

Name: OLDCASTLE PRECAST INC
Address: 2434 RUBIDOUX BLVD
City,State,Zip: RIVERSIDE, CA 92509
Facility Status: Not reported
NPDES Number: Not reported
Region: Not reported
Agency Number: Not reported
Regulatory Measure ID: Not reported
Place ID: Not reported
Order Number: Not reported
WDID: 8 33NEC000135
Regulatory Measure Type: Industrial
Program Type: Not reported
Adoption Date Of Regulatory Measure: Not reported
Effective Date Of Regulatory Measure: Not reported
Termination Date Of Regulatory Measure: Not reported
Expiration Date Of Regulatory Measure: Not reported

Map ID
Direction
Distance
Elevation

MAP FINDINGS

Site

Database(s)

EDR ID Number
EPA ID Number

KIEWIT INFRASTRUCTURE WEST CO YURUPA YARD (Continued)

1000151916

Discharge Address: Not reported
Discharge Name: Not reported
Discharge City: Not reported
Discharge State: Not reported
Discharge Zip: Not reported
Status: Terminated
Status Date: 10/17/2018
Operator Name: OldCastle Precast Inc
Operator Address: 2434 Rubidoux Blvd
Operator City: Riverside
Operator State: California
Operator Zip: 92509

NPDES as of 03/2018:
NPDES Number: CAS000001
Status: Active
Agency Number: 0
Region: 8
Regulatory Measure ID: 403268
Order Number: 97-03-DWQ
Regulatory Measure Type: Enrollee
Place ID: Not reported
WDID: 8 33NEC000135
Program Type: Industrial
Adoption Date Of Regulatory Measure: Not reported
Effective Date Of Regulatory Measure: 05/06/2010
Expiration Date Of Regulatory Measure: Not reported
Termination Date Of Regulatory Measure: Not reported

Discharge Name: OldCastle Precast Inc
Discharge Address: 2434 Rubidoux Blvd
Discharge City: Riverside
Discharge State: California
Discharge Zip: 92509
Received Date: Not reported
Processed Date: Not reported
Status: Not reported
Status Date: Not reported
Place Size: Not reported
Place Size Unit: Not reported
Contact: Not reported
Contact Title: Not reported
Contact Phone: Not reported
Contact Phone Ext: Not reported
Contact Email: Not reported
Operator Name: Not reported
Operator Address: Not reported
Operator City: Not reported
Operator State: Not reported
Operator Zip: Not reported
Operator Contact: Not reported
Operator Contact Title: Not reported
Operator Contact Phone: Not reported
Operator Contact Phone Ext: Not reported
Operator Contact Email: Not reported
Operator Type: Not reported
Developer: Not reported
Developer Address: Not reported
Developer City: Not reported

Map ID
Direction
Distance
Elevation

MAP FINDINGS

Site

Database(s)

EDR ID Number
EPA ID Number

KIEWIT INFRASTRUCTURE WEST CO YURUPA YARD (Continued)

1000151916

Developer State:	Not reported
Developer Zip:	Not reported
Developer Contact:	Not reported
Developer Contact Title:	Not reported
Constype Linear Utility Ind:	Not reported
Emergency Phone:	Not reported
Emergency Phone Ext:	Not reported
Constype Above Ground Ind:	Not reported
Constype Below Ground Ind:	Not reported
Constype Cable Line Ind:	Not reported
Constype Comm Line Ind:	Not reported
Constype Commercial Ind:	Not reported
Constype Electrical Line Ind:	Not reported
Constype Gas Line Ind:	Not reported
Constype Industrial Ind:	Not reported
Constype Other Description:	Not reported
Constype Other Ind:	Not reported
Constype Recons Ind:	Not reported
Constype Residential Ind:	Not reported
Constype Transport Ind:	Not reported
Constype Utility Description:	Not reported
Constype Utility Ind:	Not reported
Constype Water Sewer Ind:	Not reported
Dir Discharge Uswater Ind:	Not reported
Receiving Water Name:	Not reported
Certifier:	Not reported
Certifier Title:	Not reported
Certification Date:	Not reported
Primary Sic:	Not reported
Secondary Sic:	Not reported
Tertiary Sic:	Not reported
NPDES Number:	Not reported
Status:	Not reported
Agency Number:	Not reported
Region:	8
Regulatory Measure ID:	403268
Order Number:	Not reported
Regulatory Measure Type:	Industrial
Place ID:	Not reported
WDID:	8 33NEC000135
Program Type:	Not reported
Adoption Date Of Regulatory Measure:	Not reported
Effective Date Of Regulatory Measure:	Not reported
Expiration Date Of Regulatory Measure:	Not reported
Termination Date Of Regulatory Measure:	Not reported
Discharge Name:	Not reported
Discharge Address:	Not reported
Discharge City:	Not reported
Discharge State:	Not reported
Discharge Zip:	Not reported
Received Date:	07/22/2015
Processed Date:	05/06/2010
Status:	Active
Status Date:	07/22/2015
Place Size:	35
Place Size Unit:	Acres

Map ID
Direction
Distance
Elevation

MAP FINDINGS

Site

Database(s)

EDR ID Number
EPA ID Number

KIEWIT INFRASTRUCTURE WEST CO YURUPA YARD (Continued)

1000151916

Contact: Pierre Cabello
Contact Title: Not reported
Contact Phone: 951-241-8923
Contact Phone Ext: Not reported
Contact Email: pierre.cabello@oldcaste.com
Operator Name: OldCastle Precast Inc
Operator Address: 2434 Rubidoux Blvd
Operator City: Riverside
Operator State: California
Operator Zip: 92509
Operator Contact: Pierre Cabello
Operator Contact Title: Not reported
Operator Contact Phone: 951-241-8923
Operator Contact Phone Ext: Not reported
Operator Contact Email: pierre.cabello@oldcaste.com
Operator Type: Private Business
Developer: Not reported
Developer Address: Not reported
Developer City: Not reported
Developer State: California
Developer Zip: Not reported
Developer Contact: Not reported
Developer Contact Title: Not reported
Constype Linear Utility Ind: Not reported
Emergency Phone: 559-416-9062
Emergency Phone Ext: Not reported
Constype Above Ground Ind: Not reported
Constype Below Ground Ind: Not reported
Constype Cable Line Ind: Not reported
Constype Comm Line Ind: Not reported
Constype Commercial Ind: Not reported
Constype Electrical Line Ind: Not reported
Constype Gas Line Ind: Not reported
Constype Industrial Ind: Not reported
Constype Other Description: Not reported
Constype Other Ind: Not reported
Constype Recons Ind: Not reported
Constype Residential Ind: Not reported
Constype Transport Ind: Not reported
Constype Utility Description: Not reported
Constype Utility Ind: Not reported
Constype Water Sewer Ind: Not reported
Dir Discharge Uswater Ind: N
Receiving Water Name: santa ana river
Certifier: PIERRE CABELLO
Certifier Title: SERVICE MANAGER
Certification Date: 25-AUG-16
Primary Sic: 3272-Concrete Products, Except Block and Brick
Secondary Sic: Not reported
Tertiary Sic: Not reported

CIWQS:
Name: OLDCASTLE PRECAST INC
Address: 2434 RUBIDOUX BLVD
City,State,Zip: RIVERSIDE, CA 92509
Agency: OldCastle Precast Inc

Map ID
Direction
Distance
Elevation

MAP FINDINGS

Site

Database(s)

EDR ID Number
EPA ID Number

KIEWIT INFRASTRUCTURE WEST CO YURUPA YARD (Continued)

1000151916

Agency Address: 2434 Rubidoux Blvd, Riverside, CA 92509
Place/Project Type: Industrial - Concrete Products, Except Block and Brick
SIC/NAICS: 3272
Region: 8
Program: INDSTW
Regulatory Measure Status: Terminated
Regulatory Measure Type: Storm water industrial
Order Number: 2014-0057-DWQ
WDID: 8 33NEC000135
NPDES Number: CAS000001
Adoption Date: 01/01/1900
Effective Date: 05/06/2010
Termination Date: 10/17/2018
Expiration/Review Date: 01/01/1900
Design Flow: Not reported
Major/Minor: Not reported
Complexity: Not reported
TTWQ: Not reported
Enforcement Actions within 5 years: 1
Violations within 5 years: 1
Latitude: 34.01529
Longitude: -117.39074

CERS:

Name: INLAND CONCRETE
Address: 2434 RUBIDOUX BLVD
City,State,Zip: RIVERSIDE, CA 92509
Site ID: 229519
CERS ID: T0606500551
CERS Description: Leaking Underground Storage Tank Cleanup Site

Affiliation:

Affiliation Type Desc: Regional Board Caseworker
Entity Name: CARL BERNHARDT - SANTA ANA RWQCB (REGION 8)
Entity Title: Not reported
Affiliation Address: 3737 MAIN STREET, SUITE 500
Affiliation City: RIVERSIDE
Affiliation State: CA
Affiliation Country: Not reported
Affiliation Zip: Not reported
Affiliation Phone: 9517824495

Affiliation Type Desc: Local Agency Caseworker
Entity Name: SHARON BOLTINGHOUSE - RIVERSIDE COUNTY LOP
Entity Title: Not reported
Affiliation Address: 3880 LEMON ST SUITE 200
Affiliation City: RIVERSIDE
Affiliation State: CA
Affiliation Country: Not reported
Affiliation Zip: Not reported
Affiliation Phone: 9519558980

Name: INLAND CONCRETE ENTERPRISES
Address: 2434 RUBIDOUX BLVD
City,State,Zip: RIVERSIDE, CA 92509
Site ID: 259725

Map ID
Direction
Distance
Elevation

MAP FINDINGS

Site

Database(s)

EDR ID Number
EPA ID Number

KIEWIT INFRASTRUCTURE WEST CO YURUPA YARD (Continued)

1000151916

CERS ID: 110013981290
CERS Description: US EPA Air Emission Inventory System (EIS)

Affiliation:

Affiliation Type Desc: Regional Board Caseworker
Entity Name: PATRICIA HANNON - SANTA ANA RWQCB (REGION 8)
Entity Title: Not reported
Affiliation Address: 3737 MAIN STREET, SUITE 500
Affiliation City: RIVERSIDE
Affiliation State: CA
Affiliation Country: Not reported
Affiliation Zip: Not reported
Affiliation Phone: Not reported

Affiliation Type Desc: Local Agency Caseworker
Entity Name: SHARON BOLTINGHOUSE RIVERSIDE CNTY LOP
Entity Title: Not reported
Affiliation Address: 3880 LEMON ST SUITE 200
Affiliation City: RIVERSIDE
Affiliation State: Not reported
Affiliation Country: Not reported
Affiliation Zip: Not reported
Affiliation Phone: Not reported

Affiliation Type Desc: Local Agency Caseworker
Entity Name: WARREN GROSS CTRL VLY RWQCB REGN 5F
Entity Title: Not reported
Affiliation Address: 3880 LEMON ST SUITE 200
Affiliation City: RIVERSIDE
Affiliation State: Not reported
Affiliation Country: Not reported
Affiliation Zip: Not reported
Affiliation Phone: Not reported

Affiliation Type Desc: Local Agency Caseworker
Entity Name: Riverside County LOP - RIVERSIDE COUNTY LOP
Entity Title: Not reported
Affiliation Address: 3880 LEMON ST SUITE 200
Affiliation City: RIVERSIDE
Affiliation State: CA
Affiliation Country: Not reported
Affiliation Zip: Not reported
Affiliation Phone: 9519558980

Affiliation Type Desc: Regional Board Caseworker
Entity Name: CARL BERNHARDT SANTA ANA RWQCB REGN 8
Entity Title: Not reported
Affiliation Address: 3737 MAIN STREETNA SUITE 500
Affiliation City: RIVERSIDE
Affiliation State: Not reported
Affiliation Country: Not reported
Affiliation Zip: Not reported
Affiliation Phone: Not reported

Affiliation Type Desc: Regional Board Caseworker
Entity Name: PATRICIA HANNON SANTA ANA RWQCB REGN 8
Entity Title: Not reported
Affiliation Address: 3737 MAIN STREETNA SUITE 500

Map ID
Direction
Distance
Elevation

MAP FINDINGS

Site

Database(s)

EDR ID Number
EPA ID Number

KIEWIT INFRASTRUCTURE WEST CO YURUPA YARD (Continued)

1000151916

Affiliation City: RIVERSIDE
Affiliation State: Not reported
Affiliation Country: Not reported
Affiliation Zip: Not reported
Affiliation Phone: Not reported

Name: INLAND CONCRETE ENTERPRISES
Address: 2434 RUBIDOUX BLVD
City,State,Zip: RIVERSIDE, CA 92509
Site ID: 259725
CERS ID: T0606500028
CERS Description: Leaking Underground Storage Tank Cleanup Site

Affiliation:

Affiliation Type Desc: Regional Board Caseworker
Entity Name: PATRICIA HANNON - SANTA ANA RWQCB (REGION 8)
Entity Title: Not reported
Affiliation Address: 3737 MAIN STREET, SUITE 500
Affiliation City: RIVERSIDE
Affiliation State: CA
Affiliation Country: Not reported
Affiliation Zip: Not reported
Affiliation Phone: Not reported

Affiliation Type Desc: Local Agency Caseworker
Entity Name: SHARON BOLTINGHOUSE RIVERSIDE CNTY LOP
Entity Title: Not reported
Affiliation Address: 3880 LEMON ST SUITE 200
Affiliation City: RIVERSIDE
Affiliation State: Not reported
Affiliation Country: Not reported
Affiliation Zip: Not reported
Affiliation Phone: Not reported

Affiliation Type Desc: Local Agency Caseworker
Entity Name: WARREN GROSS CTRL VLY RWQCB REGN 5F
Entity Title: Not reported
Affiliation Address: 3880 LEMON ST SUITE 200
Affiliation City: RIVERSIDE
Affiliation State: Not reported
Affiliation Country: Not reported
Affiliation Zip: Not reported
Affiliation Phone: Not reported

Affiliation Type Desc: Local Agency Caseworker
Entity Name: Riverside County LOP - RIVERSIDE COUNTY LOP
Entity Title: Not reported
Affiliation Address: 3880 LEMON ST SUITE 200
Affiliation City: RIVERSIDE
Affiliation State: CA
Affiliation Country: Not reported
Affiliation Zip: Not reported
Affiliation Phone: 9519558980

Affiliation Type Desc: Regional Board Caseworker
Entity Name: CARL BERNHARDT SANTA ANA RWQCB REGN 8
Entity Title: Not reported

Map ID
Direction
Distance
Elevation

MAP FINDINGS

Site

Database(s)

EDR ID Number
EPA ID Number

KIEWIT INFRASTRUCTURE WEST CO YURUPA YARD (Continued)

1000151916

Affiliation Address: 3737 MAIN STREETNA SUITE 500
Affiliation City: RIVERSIDE
Affiliation State: Not reported
Affiliation Country: Not reported
Affiliation Zip: Not reported
Affiliation Phone: Not reported

Affiliation Type Desc: Regional Board Caseworker
Entity Name: PATRICIA HANNON SANTA ANA RWQCB REGN 8
Entity Title: Not reported
Affiliation Address: 3737 MAIN STREETNA SUITE 500
Affiliation City: RIVERSIDE
Affiliation State: Not reported
Affiliation Country: Not reported
Affiliation Zip: Not reported
Affiliation Phone: Not reported

HWTS:

Name: KIEWIT INFRASTRUCTURE WEST CO YURUPA YARD
Address: 2434 RUBIDOUX BLVD
Address 2: Not reported
City,State,Zip: JURUPA VALLEY, CA 92509
EPA ID: CAL000453377
Inactive Date: Not reported
Create Date: 03/09/2020
Last Act Date: 07/08/2020
Mailing Name: Not reported
Mailing Address: 4650 BUSINESS CENTER DRIVE
Mailing Address 2: CA
Mailing City,State,Zip: FAIRFIELD, CA 945340000
Owner Name: KIEWIT INFRASTRUCTURE WEST CO
Owner Address: 4650 BUSINESS CENTER DR
Owner Address 2: Not reported
Owner City,State,Zip: FAIRFIELD, CA 945340000
Contact Name: TONY DINICOLA
Contact Address: 4650 BUSINESS CENTER DR.
Contact Address 2: Not reported
City,State,Zip: FAIRFIELD, CA 945340000

NAICS:

EPA ID: CAL000453377
Create Date: 2020-03-09 12:01:02.963
NAICS Code: 99999
NAICS Description: Not Otherwise Specified
Issued EPA ID Date: 2020-03-09 12:01:02.58700
Inactive Date: Not reported
Facility Name: KIEWIT INFRASTRUCTURE WEST CO YURUPA YARD
Facility Address: 2434 RUBIDOUX BLVD
Facility Address 2: Not reported
Facility City: JURUPA VALLEY
Facility County: Not reported
Facility State: CA
Facility Zip: 92509

Map ID
Direction
Distance
Elevation

MAP FINDINGS

Site

Database(s)

EDR ID Number
EPA ID Number

M53 **INLAND CONCRETE ENTERPRISES**
SW **2434 RUBIDOUX BLVD**
1/4-1/2 **RIVERSIDE, CA 92509**
0.476 mi.
2511 ft. **Site 2 of 2 in cluster M**

FINDS **1006837231**
LUST **N/A**
SWEEPS UST
Cortese
WDS

Relative:
Lower
Actual:
845 ft.

Relative: LUST REG 8:
Lower Name: INLAND CONCRETE ENTERPRISES
Address: 2434 RUBIDOUX BLVD
Actual: City: RIVERSIDE
845 ft. Region: 8
County: Riverside
Regional Board: Santa Ana Region
Facility Status: Case Closed
Case Number: 083300195T
Local Case Num: Not reported
Case Type: Soil only
Substance: Diesel
Qty Leaked: Not reported
Abate Method: Not reported
Cross Street: 24TH
Enf Type: Not reported
Funding: Not reported
How Discovered: Not reported
How Stopped: Not reported
Leak Cause: Not reported
Leak Source: Not reported
Global ID: T0606500028
How Stopped Date: Not reported
Enter Date: 5/20/1987
Date Confirmation of Leak Began: Not reported
Date Preliminary Assessment Began: Not reported
Discover Date: Not reported
Enforcement Date: Not reported
Close Date: 4/4/1989
Date Prelim Assessment Workplan Submitted: Not reported
Date Pollution Characterization Began: 3/1/1987
Date Remediation Plan Submitted: Not reported
Date Remedial Action Underway: Not reported
Date Post Remedial Action Monitoring: Not reported
Enter Date: 5/20/1987
GW Qualifies: Not reported
Soil Qualifies: Not reported
Operator: Not reported
Facility Contact: Not reported
Interim: Not reported
Oversite Program: LUST
Latitude: 34.0152181
Longitude: -117.3905682
MTBE Date: Not reported
Max MTBE GW: Not reported
MTBE Concentration: 0
Max MTBE Soil: Not reported
MTBE Fuel: 0
MTBE Tested: Not Required to be Tested.
MTBE Class: *
Staff: PAH
Staff Initials: UNK
Lead Agency: Local Agency

Map ID
Direction
Distance
Elevation

MAP FINDINGS

Site

Database(s)

EDR ID Number
EPA ID Number

INLAND CONCRETE ENTERPRISES (Continued)

1006837231

Local Agency: 33000L
Hydr Basin #: UPPER SANTA ANA VALL
Beneficial: Not reported
Priority: Not reported
Cleanup Fund Id: Not reported
Work Suspended: Not reported
Summary: Not reported

SWEEPS UST:

Name: INLAND CONCRETE ENTERPRISES
Address: 2434 RUBIDOUX BLVD
City: RIVERSIDE
Status: Active
Comp Number: 20173
Number: 1
Board Of Equalization: 44-018072
Referral Date: 11-03-92
Action Date: 11-03-92
Created Date: 02-29-88
Owner Tank Id: 000131
SWRCB Tank Id: 33-000-020173-000001
Tank Status: A
Capacity: 9970
Active Date: 11-03-92
Tank Use: M.V. FUEL
STG: P
Content: DIESEL
Number Of Tanks: 2

Name: INLAND CONCRETE ENTERPRISES
Address: 2434 RUBIDOUX BLVD
City: RIVERSIDE
Status: Active
Comp Number: 20173
Number: 1
Board Of Equalization: 44-018072
Referral Date: 11-03-92
Action Date: 11-03-92
Created Date: 02-29-88
Owner Tank Id: 000131
SWRCB Tank Id: 33-000-020173-000002
Tank Status: A
Capacity: 5000
Active Date: 11-03-92
Tank Use: M.V. FUEL
STG: P
Content: LEADED
Number Of Tanks: Not reported

FINDS:

Registry ID: 110013981290

Click Here:

Environmental Interest/Information System:

AIR EMISSIONS CLASSIFICATION UNKNOWN
STATE MASTER

Map ID
Direction
Distance
Elevation

MAP FINDINGS

Site

Database(s)

EDR ID Number
EPA ID Number

INLAND CONCRETE ENTERPRISES (Continued)

1006837231

CORTESE:

Name: INLAND CONCRETE ENTERPRISES
Address: 2434 RUBIDOUX BLVD
City,State,Zip: RIVERSIDE, CA 92509
Region: CORTESE
Envirostor Id: Not reported
Global ID: T0606500028
Site/Facility Type: LUST CLEANUP SITE
Cleanup Status: COMPLETED - CASE CLOSED
Status Date: Not reported
Site Code: Not reported
Latitude: Not reported
Longitude: Not reported
Owner: Not reported
Enf Type: Not reported
Swat R: Not reported
Flag: active
Order No: Not reported
Waste Discharge System No: Not reported
Effective Date: Not reported
Region 2: Not reported
WID Id: Not reported
Solid Waste Id No: Not reported
Waste Management Uit Name: Not reported
File Name: Active Open

WDS:

Name: INLAND CONCRETE ENTERPRISES
Address: 2434 RUBIDOUX BLVD
City: RIVERSIDE
Facility ID: Santa Ana River 33I001905
Facility Type: Industrial - Facility that treats and/or disposes of liquid or semisolid wastes from any servicing, producing, manufacturing or processing operation of whatever nature, including mining, gravel washing, geothermal operations, air conditioning, ship building and repairing, oil production, storage and disposal operations, water pumping.
Facility Status: Active - Any facility with a continuous or seasonal discharge that is under Waste Discharge Requirements.
NPDES Number: CAS000001 The 1st 2 characters designate the state. The remaining 7 are assigned by the Regional Board
Subregion: 8
Facility Telephone: Not reported
Facility Contact: Not reported
Agency Name: INLAND CONCRETE ENTERPRISES
Agency Address: 2434 Rubidoux Blvd
Agency City,St,Zip: Riverside 925092187
Agency Contact: MICHAEL L CHRISTENSEN
Agency Telephone: 9497889720
Agency Type: Private
SIC Code: 0
SIC Code 2: Not reported
Primary Waste Type: Not reported
Primary Waste: Not reported
Waste Type2: Not reported
Waste2: Not reported

Map ID
 Direction
 Distance
 Elevation

MAP FINDINGS

Site

Database(s)

EDR ID Number
 EPA ID Number

INLAND CONCRETE ENTERPRISES (Continued)

1006837231

Primary Waste Type: Not reported
 Secondary Waste: Not reported
 Secondary Waste Type: Not reported
 Design Flow: 0
 Baseline Flow: 0
 Reclamation: Not reported
 POTW: Not reported
 Treat To Water: Minor Threat to Water Quality. A violation of a regional board order should cause a relatively minor impairment of beneficial uses compared to a major or minor threat. Not: All nurds without a TTWQ will be considered a minor threat to water quality unless coded at a higher Level. A Zero (0) may be used to code those NURDS that are found to represent no threat to water quality.
 Complexity: Category C - Facilities having no waste treatment systems, such as cooling water dischargers or those who must comply through best management practices, facilities with passive waste treatment and disposal systems, such as septic systems with subsurface disposal, or dischargers having waste storage systems with land disposal such as dairy waste ponds.

N54
NE
1/4-1/2
0.483 mi.
2548 ft.

INLAND EMPIRE TRUSS, INC
1755 BROWN AVE
RIVERSIDE, CA 92509

HAZNET S113797126
HWTS N/A
SWF/LF

Site 1 of 3 in cluster N

Relative:
Higher
Actual:
914 ft.

SWF/LF (SWIS):
 Name: MACTEC RECYCLING FACILITY
 Address: 1755 BROWN AVENUE
 City,State,Zip: RIVERSIDE, CA 92509
 Region: STATE
 Facility ID: 33-AA-0303
 SWIS Number: 33-AA-0303
 Point of Contact: Theodore Tasiopoulos
 Is Archived: Yes
 Is Closed Illegal Abandoned: No
 Is Site Inert Debris Engineered Fill: No
 Is Financial Assurances Responsible: No
 Absorbed On: Not reported
 Operational Status: Closed
 Absorbed By: Not reported
 Closed Illegal Abandoned Category: Not reported
 EPA Federal Registry ID: Not reported
 ARB District: South Coast
 SWRCB Region: Santa Ana
 Local Government: Riverside
 Reporting Agency Legal Name: County of Riverside
 Reporting Agency Department: Department of Environmental Health
 Enforcing Agency Legal Name: County of Riverside
 Enforcing Agency Department: Department of Environmental Health
 Regulation Status: Permitted
 Operator:
 SWIS Number: 33-AA-0303
 Site Name: MACTEC Recycling Facility
 Site Operational Status: Closed
 Site Type: Non-Disposal Only
 Site Regulatory Status: Permitted

Map ID
Direction
Distance
Elevation

MAP FINDINGS

Site

Database(s)

EDR ID Number
EPA ID Number

INLAND EMPIRE TRUSS, INC (Continued)

S113797126

Latitude: 34.02097
Longitude: -117.38031
Is Archived: Yes
Operator: MACTEC Cleanup Corporation
Started On: 10/27/2008
Contact Name: Not reported
Contact Title: Not reported
Contact Email: Not reported
Contact Phone: (951) 680-0110
Street Address: Cesar Rios P O Box 2050
Operator City: Fontana
Operator State: CA
Operator Zip: Not reported

Waste:

SWIS Number: 33-AA-0303
Site Name: MACTEC Recycling Facility
Activity: Medium Volume CDI Debris Processing Facility
Waste Type: Construction/demolition
Site Is Archived: Yes
Site Operational Status: Closed
Site Regulatory Status: Permitted
Site Type: Non-Disposal Only
Point of Contact: Theodore Tasiopoulos
Activity Is Archived: Yes
Activity Operational Status: Closed
Activity Regulatory Status: Permitted
Activity Category: Transfer/Processing
Activity Classification: Solid Waste Facility

SWIS Number: 33-AA-0303
Site Name: MACTEC Recycling Facility
Activity: Medium Volume CDI Debris Processing Facility
Waste Type: Wood waste
Site Is Archived: Yes
Site Operational Status: Closed
Site Regulatory Status: Permitted
Site Type: Non-Disposal Only
Point of Contact: Theodore Tasiopoulos
Activity Is Archived: Yes
Activity Operational Status: Closed
Activity Regulatory Status: Permitted
Activity Category: Transfer/Processing
Activity Classification: Solid Waste Facility

HAZNET:

Name: INLAND EMPIRE TRUSS, INC
Address: 1755 BROWN AVE
Address 2: Not reported
City,State,Zip: RIVERSIDE, CA 92509
Contact: SANTIAGO MARTINEZ
Telephone: 9513001758
Mailing Name: Not reported
Mailing Address: 1755 BROWN AVE

Map ID
Direction
Distance
Elevation

MAP FINDINGS

Site

Database(s)

EDR ID Number
EPA ID Number

INLAND EMPIRE TRUSS, INC (Continued)

S113797126

Year: 2012
Gepaid: CAL000283821
TSD EPA ID: CAD982444481
CA Waste Code: 352 - Other organic solids
Disposal Method: H141 - Storage, Bulking, And/Or Transfer Off Site--No
Treatment/Reovery (H010-H129) Or (H131-H135)
Tons: 0.375

Year: 2012
Gepaid: CAL000283821
TSD EPA ID: CAD044429835
CA Waste Code: 212 - Oxygenated solvents (acetone, butanol, ethyl acetate, etc.)
Disposal Method: H141 - Storage, Bulking, And/Or Transfer Off Site--No
Treatment/Reovery (H010-H129) Or (H131-H135)
Tons: 0.165

Year: 2012
Gepaid: CAL000283821
TSD EPA ID: CAD982444481
CA Waste Code: 331 - Off-specification, aged or surplus organics
Disposal Method: H141 - Storage, Bulking, And/Or Transfer Off Site--No
Treatment/Reovery (H010-H129) Or (H131-H135)
Tons: 0.0495

Additional Info:

Year: 2012
Gen EPA ID: CAL000283821

Shipment Date: 20121109
Creation Date: 1/6/2013 22:15:07
Receipt Date: 20121114
Manifest ID: 000566700JJK
Trans EPA ID: CAL000348567
Trans Name: MELFRED INDUSTRIAL SERVICES INC
Trans 2 EPA ID: Not reported
Trans 2 Name: Not reported
TSD EPA ID: CAD982444481
Trans Name: FILTER RECYCLING SERVICES INC
TSD EPA Alt ID: Not reported
TSD EPA Alt Name: Not reported
Waste Code Description: 352 - Other organic solids
RCRA Code: Not reported
Meth Code: H141 - Storage, Bulking, And/Or Transfer Off Site--No
Treatment/Reovery (H010-H129) Or (H131-H135)
Quantity Tons: 0.375
Waste Quantity: 750
Quantity Unit: P
Additional Code 1: Not reported
Additional Code 2: Not reported
Additional Code 3: Not reported
Additional Code 4: Not reported
Additional Code 5: Not reported

Shipment Date: 20121109
Creation Date: 3/1/2013 22:15:08
Receipt Date: 20121203

Map ID
Direction
Distance
Elevation

MAP FINDINGS

Site

Database(s)

EDR ID Number
EPA ID Number

INLAND EMPIRE TRUSS, INC (Continued)

S113797126

Manifest ID: 000566701JJK
Trans EPA ID: CAL000348567
Trans Name: MELFRED INDUSTRIAL SERVICES INC
Trans 2 EPA ID: CAR000172460
Trans 2 Name: ENVIRONMENTAL LOGISTICS INC
TSDf EPA ID: CAD044429835
Trans Name: CLEAN HARBORS WILMINGTON LLC
TSDf Alt EPA ID: Not reported
TSDf Alt Name: Not reported
Waste Code Description: 212 - Oxygenated solvents (acetone, butanol, ethyl acetate, etc.)
RCRA Code: F005
Meth Code: H141 - Storage, Bulking, And/Or Transfer Off Site--No Treatment/Reovery (H010-H129) Or (H131-H135)

Quantity Tons: 0.165
Waste Quantity: 50
Quantity Unit: G
Additional Code 1: F003
Additional Code 2: D001
Additional Code 3: Not reported
Additional Code 4: Not reported
Additional Code 5: Not reported

Shipment Date: 20121109
Creation Date: 1/6/2013 22:15:07
Receipt Date: 20121114
Manifest ID: 000566700JJK
Trans EPA ID: CAL000348567
Trans Name: MELFRED INDUSTRIAL SERVICES INC
Trans 2 EPA ID: Not reported
Trans 2 Name: Not reported
TSDf EPA ID: CAD982444481
Trans Name: FILTER RECYCLING SERVICES INC
TSDf Alt EPA ID: Not reported
TSDf Alt Name: Not reported
Waste Code Description: 331 - Off-specification, aged, or surplus organics
RCRA Code: Not reported
Meth Code: H141 - Storage, Bulking, And/Or Transfer Off Site--No Treatment/Reovery (H010-H129) Or (H131-H135)

Quantity Tons: 0.0495
Waste Quantity: 15
Quantity Unit: G
Additional Code 1: Not reported
Additional Code 2: Not reported
Additional Code 3: Not reported
Additional Code 4: Not reported
Additional Code 5: Not reported

HWTS:

Name: INLAND EMPIRE TRUSS, INC
Address: 1755 BROWN AVE
Address 2: Not reported
City,State,Zip: RIVERSIDE, CA 92509
EPA ID: CAL000283821
Inactive Date: 06/30/2013
Create Date: 07/02/2004
Last Act Date: 10/15/2013
Mailing Name: Not reported

Map ID
 Direction
 Distance
 Elevation

MAP FINDINGS

Site

Database(s)

EDR ID Number
 EPA ID Number

INLAND EMPIRE TRUSS, INC (Continued)

S113797126

Mailing Address: 1755 BROWN AVE
 Mailing Address 2: Not reported
 Mailing City,State,Zip: RIVERSIDE, CA 925090000
 Owner Name: INLAND EMPIRE TRUSS, INC
 Owner Address: 1755 BROWN AVE
 Owner Address 2: Not reported
 Owner City,State,Zip: RIVERSIDE, CA 925090000
 Contact Name: SANTIAGO MARTINEZ
 Contact Address: 1755 BROWN AVE
 Contact Address 2: Not reported
 City,State,Zip: RIVERSIDE, CA 925090000

NAICS:

EPA ID: CAL000283821
 Create Date: 2004-07-02 13:23:49.883
 NAICS Code: 321214
 NAICS Description: Truss Manufacturing
 Issued EPA ID Date: 2004-07-02 13:23:49.86700
 Inactive Date: 2013-06-30 00:00:00
 Facility Name: INLAND EMPIRE TRUSS, INC
 Facility Address: 1755 BROWN AVE
 Facility Address 2: Not reported
 Facility City: RIVERSIDE
 Facility County: Not reported
 Facility State: CA
 Facility Zip: 92509

N55
NE
1/4-1/2
0.483 mi.
2548 ft.

CAN FIBRE OF RIVERSIDE
1755 BROWN AVE
RIVERSIDE, CA 92509

CIWQS S104579463
WDS N/A
SWF/LF

Site 2 of 3 in cluster N

Relative:
Higher
Actual:
914 ft.

SWF/LF (SWIS):
 Name: RIOS RECYCLING
 Address: 1755 BROWN AVE.
 City,State,Zip: RIVERSIDE, CA 92509
 Region: STATE
 Facility ID: 33-AA-0316
 SWIS Number: 33-AA-0316
 Point of Contact: Theodore Tasiopoulos
 Is Archived: Yes
 Is Closed Illegal Abandoned: No
 Is Site Inert Debris Engineered Fill: No
 Is Financial Assurances Responsible: No
 Absorbed On: Not reported
 Operational Status: Closed
 Absorbed By: Not reported
 Closed Illegal Abandoned Category: Not reported
 EPA Federal Registry ID: Not reported
 ARB District: South Coast
 SWRCB Region: Santa Ana
 Local Government: Riverside
 Reporting Agency Legal Name: County of Riverside
 Reporting Agency Department: Department of Environmental Health
 Enforcing Agency Legal Name: County of Riverside
 Enforcing Agency Department: Department of Environmental Health

Map ID
Direction
Distance
Elevation

MAP FINDINGS

Site

Database(s)

EDR ID Number
EPA ID Number

CAN FIBRE OF RIVERSIDE (Continued)

S104579463

Regulation Status: Notification

Operator:

SWIS Number: 33-AA-0316

Site Name: Rios Recycling

Site Operational Status: Closed

Site Type: Non-Disposal Only

Site Regulatory Status: Notification

Latitude: 34.02105

Longitude: -117.3756

Is Archived: Yes

Operator: Rios Recycling

Started On: 5/11/2009

Contact Name: Not reported

Contact Title: Not reported

Contact Email: Not reported

Contact Phone: (951) 786-7781

Street Address: Chayo Rios 1755 Brown Avenue

Operator City: Riverside

Operator State: CA

Operator Zip: 92509

Waste:

SWIS Number: 33-AA-0316

Site Name: Rios Recycling

Activity: Chipping and Grinding Facility/Operation

Waste Type: Wood waste

Site Is Archived: Yes

Site Operational Status: Closed

Site Regulatory Status: Notification

Site Type: Non-Disposal Only

Point of Contact: Theodore Tasiopoulos

Activity Is Archived: Yes

Activity Operational Status: Active

Activity Regulatory Status: Notification

Activity Category: Composting

Activity Classification: Solid Waste Facility

SWIS Number: 33-AA-0316

Site Name: Rios Recycling

Activity: Chipping and Grinding Facility/Operation

Waste Type: Wood waste

Site Is Archived: Yes

Site Operational Status: Closed

Site Regulatory Status: Notification

Site Type: Non-Disposal Only

Point of Contact: Theodore Tasiopoulos

Activity Is Archived: Yes

Activity Operational Status: Closed

Activity Regulatory Status: Notification

Activity Category: Composting

Activity Classification: Solid Waste Facility

LOS ANGELES CO. LF:

Name: RIOS RECYCLING
Address: 1755 BROWN AVE.

Map ID
Direction
Distance
Elevation

MAP FINDINGS

Site

Database(s)

EDR ID Number
EPA ID Number

CAN FIBRE OF RIVERSIDE (Continued)

S104579463

City,State,Zip: RIVERSIDE, CA 92509
Site ID: 2748
Alt. Site Name: N/A
Alt. Address: N/A
Site Contact: Not reported
Site Contact Phone: (951) 786-7781
Site Email: Not reported
Site Website: N/A
Site Type: Out-of-County Facility
Site SWIS Number: 33-AA-0316
Beginning Operation Date: N/A
Ending Operation Date: N/A
Local Enforcement Agency: County of Riverside Community Health Agency
Maximun Depth Fill(Ft): Not reported
Permitted Capacity: 199
Present Use: Chipping and Grinding Activity Fac./ Op.
Remaining Capacity(Million): N/A
Status: Active
Waste Accepted: Green Materials;
Hours of Operation: Monday - Friday 6 am - 5 pm Saturday 6 am - 4 pm
Disposal Area (Acre): Not reported

Detail As Of 01/2014:

Operator Name: Unknown
Operator Address: Not reported
Operator City/State/Zip: Not reported
Operator Contact: Not reported
Operator Telephone: Not reported
Operator Email: Not reported
Owner Name: Unknown
Owner Address: Not reported
Owner City/State/Zip: Not reported
Owner Contact: Not reported
Owner Telephone: Not reported
Owner Email: Not reported
District: Not reported
Site Mailing Address: N/A

WDS:

Name: CAN FIBRE OF RIVERSIDE
Address: 1755 BROWN AVE
City: RIVERSIDE
Facility ID: Santa Ana River 33I015784
Facility Type: Industrial - Facility that treats and/or disposes of liquid or semisolid wastes from any servicing, producing, manufacturing or processing operation of whatever nature, including mining, gravel washing, geothermal operations, air conditioning, ship building and repairing, oil production, storage and disposal operations, water pumping.
Facility Status: Active - Any facility with a continuous or seasonal discharge that is under Waste Discharge Requirements.
NPDES Number: CAS000001 The 1st 2 characters designate the state. The remaining 7 are assigned by the Regional Board
Subregion: 8
Facility Telephone: 9096828500
Facility Contact: LEWIS GREEN
Agency Name: CAN FIBRE OF RIVERSIDE

Map ID
 Direction
 Distance
 Elevation

MAP FINDINGS

Site

Database(s)

EDR ID Number
 EPA ID Number

CAN FIBRE OF RIVERSIDE (Continued)

S104579463

Agency Address: 1755 BROWN AVE.
 Agency City,St,Zip: RIVERSIDE 92509
 Agency Contact: LEWIS GREEN
 Agency Telephone: 9096828500
 Agency Type: Private
 SIC Code: 0
 SIC Code 2: Not reported
 Primary Waste Type: Not reported
 Primary Waste: Not reported
 Waste Type2: Not reported
 Waste2: Not reported
 Primary Waste Type: Not reported
 Secondary Waste: Not reported
 Secondary Waste Type: Not reported
 Design Flow: 0
 Baseline Flow: 0
 Reclamation: Not reported
 POTW: Not reported
 Treat To Water: Minor Threat to Water Quality. A violation of a regional board order should cause a relatively minor impairment of beneficial uses compared to a major or minor threat. Not: All nurds without a TTWQ will be considered a minor threat to water quality unless coded at a higher Level. A Zero (0) may be used to code those NURDS that are found to represent no threat to water quality.

Complexity: Category C - Facilities having no waste treatment systems, such as cooling water dischargers or those who must comply through best management practices, facilities with passive waste treatment and disposal systems, such as septic systems with subsurface disposal, or dischargers having waste storage systems with land disposal such as dairy waste ponds.

CIWQS:

Name: INLAND EMPIRE TRUSS INC
 Address: 1755 BROWN AVE
 City,State,Zip: RIVERSIDE, CA 92509
 Agency: Inland Empire Truss Inc
 Agency Address: 1755 Brown Ave, Riverside, CA 92509
 Place/Project Type: Industrial - Prefabricated Wood Buildings and Components
 SIC/NAICS: 2452(+)
 Region: 8
 Program: INDSTW
 Regulatory Measure Status: Terminated
 Regulatory Measure Type: Storm water industrial
 Order Number: 2014-0057-DWQ
 WDID: 8 331019799
 NPDES Number: CAS000001
 Adoption Date: 01/01/1900
 Effective Date: 09/26/2005
 Termination Date: 12/07/2012
 Expiration/Review Date: 01/01/1900
 Design Flow: Not reported
 Major/Minor: Not reported
 Complexity: Not reported
 TTWQ: Not reported
 Enforcement Actions within 5 years: 0
 Violations within 5 years: 0
 Latitude: 34.02585

Map ID
 Direction
 Distance
 Elevation

MAP FINDINGS

Site

Database(s)

EDR ID Number
 EPA ID Number

CAN FIBRE OF RIVERSIDE (Continued)

S104579463

Longitude: -117.37568

N56
NE
1/4-1/2
0.486 mi.
2564 ft.

Relative:
Higher

Actual:
914 ft.

VARNER CONSTRUCTION
1893 BROWN AVE
RIVERSIDE, CA 92509

Site 3 of 3 in cluster N

ECHO 1004675520
RCRA-SQG N/A
FINDS
LUST
HAZNET
Cortese
HWTS

RCRA-SQG:

Date Form Received by Agency: 2000-05-24 00:00:00.0
 Handler Name: VARNER CONSTRUCTION
 Handler Address: 1893 BROWN AVE
 Handler City,State,Zip: RIVERSIDE, CA 92509
 EPA ID: CAR000073957
 Contact Name: ED ZIEMBA
 Contact Address: 1893 BROWN AVE
 Contact City,State,Zip: RIVERSIDE, CA 92509
 Contact Telephone: 909-781-2920
 Contact Fax: Not reported
 Contact Email: Not reported
 Contact Title: Not reported
 EPA Region: 09
 Land Type: Private
 Federal Waste Generator Description: Small Quantity Generator
 Non-Notifier: Not reported
 Biennial Report Cycle: Not reported
 Accessibility: Not reported
 Active Site Indicator: Handler Activities
 State District Owner: Not reported
 State District: Not reported
 Mailing Address: 1893 BROWN AVE
 Mailing City,State,Zip: RIVERSIDE, CA 92509
 Owner Name: STEVE VARNER
 Owner Type: Private
 Operator Name: Not reported
 Operator Type: Not reported
 Short-Term Generator Activity: No
 Importer Activity: No
 Mixed Waste Generator: No
 Transporter Activity: No
 Transfer Facility Activity: No
 Recycler Activity with Storage: No
 Small Quantity On-Site Burner Exemption: No
 Smelting Melting and Refining Furnace Exemption: No
 Underground Injection Control: No
 Off-Site Waste Receipt: No
 Universal Waste Indicator: No
 Universal Waste Destination Facility: No
 Federal Universal Waste: No
 Active Site Fed-Reg Treatment Storage and Disposal Facility: Not reported
 Active Site Converter Treatment storage and Disposal Facility: Not reported
 Active Site State-Reg Treatment Storage and Disposal Facility: Not reported
 Active Site State-Reg Handler: ---
 Federal Facility Indicator: Not reported
 Hazardous Secondary Material Indicator: NN
 Sub-Part K Indicator: Not reported

Map ID
Direction
Distance
Elevation

MAP FINDINGS

Site

Database(s)

EDR ID Number
EPA ID Number

VARNER CONSTRUCTION (Continued)

1004675520

Commercial TSD Indicator: No
Treatment Storage and Disposal Type: Not reported
2018 GPRA Permit Baseline: Not on the Baseline
2018 GPRA Renewals Baseline: Not on the Baseline
Permit Renewals Workload Universe: Not reported
Permit Workload Universe: Not reported
Permit Progress Universe: Not reported
Post-Closure Workload Universe: Not reported
Closure Workload Universe: Not reported
202 GPRA Corrective Action Baseline: No
Corrective Action Workload Universe: No
Subject to Corrective Action Universe: No
Non-TSDs Where RCRA CA has Been Imposed Universe: No
TSDs Potentially Subject to CA Under 3004 (u)/(v) Universe: No
TSDs Only Subject to CA under Discretionary Auth Universe: No
Corrective Action Priority Ranking: No NCAPS ranking
Environmental Control Indicator: No
Institutional Control Indicator: No
Human Exposure Controls Indicator: N/A
Groundwater Controls Indicator: N/A
Operating TSDF Universe: Not reported
Full Enforcement Universe: Not reported
Significant Non-Complier Universe: No
Unaddressed Significant Non-Complier Universe: No
Addressed Significant Non-Complier Universe: No
Significant Non-Complier With a Compliance Schedule Universe: No
Financial Assurance Required: Not reported
Handler Date of Last Change: 2002-10-07 16:36:49.0
Recognized Trader-Importer: No
Recognized Trader-Exporter: No
Importer of Spent Lead Acid Batteries: No
Exporter of Spent Lead Acid Batteries: No
Recycler Activity Without Storage: Not reported
Manifest Broker: Not reported
Sub-Part P Indicator: No

Hazardous Waste Summary:

Waste Code: D000
Waste Description: Not Defined

Waste Code: D039
Waste Description: TETRACHLOROETHYLENE

Handler - Owner Operator:

Owner/Operator Indicator: Owner
Owner/Operator Name: STEVE VARNER
Legal Status: Private
Date Became Current: Not reported
Date Ended Current: Not reported
Owner/Operator Address: 1893 BROWN AVE
Owner/Operator City,State,Zip: RIVERSIDE, CA 92509
Owner/Operator Telephone: 909-781-2920
Owner/Operator Telephone Ext: Not reported
Owner/Operator Fax: Not reported
Owner/Operator Email: Not reported

Map ID
Direction
Distance
Elevation

MAP FINDINGS

Site

Database(s)

EDR ID Number
EPA ID Number

VARNER CONSTRUCTION (Continued)

1004675520

Historic Generators:

Receive Date: 2000-05-24 00:00:00.0
Handler Name: VARNER CONSTRUCTION
Federal Waste Generator Description: Small Quantity Generator
State District Owner: Not reported
Large Quantity Handler of Universal Waste: No
Recognized Trader Importer: No
Recognized Trader Exporter: No
Spent Lead Acid Battery Importer: No
Spent Lead Acid Battery Exporter: No
Current Record: Yes
Non Storage Recycler Activity: Not reported
Electronic Manifest Broker: Not reported

List of NAICS Codes and Descriptions:

NAICS Codes: No NAICS Codes Found

Facility Has Received Notices of Violations:

Violations: No Violations Found

Evaluation Action Summary:

Evaluations: No Evaluations Found

LUST:

Name: VARNER CONSTRUCTION
Address: 1893 BROWN AVE
City,State,Zip: RIVERSIDE, CA 92501
Lead Agency: RIVERSIDE COUNTY LOP
Case Type: LUST Cleanup Site
Geo Track: http://geotracker.waterboards.ca.gov/profile_report.asp?global_id=T0606500417
Global Id: T0606500417
Latitude: 34.0204461793474
Longitude: -117.375751998217
Status: Completed - Case Closed
Status Date: 09/27/1995
Case Worker: RIV
RB Case Number: 083302628T
Local Agency: RIVERSIDE COUNTY LOP
File Location: Local Agency Warehouse
Local Case Number: 95084
Potential Media Affect: Soil
Potential Contaminants of Concern: Diesel
Site History: Not reported

LUST:

Global Id: T0606500417
Contact Type: Regional Board Caseworker
Contact Name: CARL BERNHARDT
Organization Name: SANTA ANA RWQCB (REGION 8)
Address: 3737 MAIN STREET, SUITE 500
City: RIVERSIDE
Email: carl.bernhardt@waterboards.ca.gov
Phone Number: 9517824495

Map ID
Direction
Distance
Elevation

MAP FINDINGS

Site

Database(s)

EDR ID Number
EPA ID Number

VARNER CONSTRUCTION (Continued)

1004675520

Global Id: T0606500417
Contact Type: Local Agency Caseworker
Contact Name: Riverside County LOP
Organization Name: RIVERSIDE COUNTY LOP
Address: 3880 LEMON ST SUITE 200
City: RIVERSIDE
Email: Not reported
Phone Number: 9519558980

LUST:

Global Id: T0606500417
Action Type: ENFORCEMENT
Date: 09/26/1995
Action: File review - #RCDEH Upload Site File 9/30/2015

Global Id: T0606500417
Action Type: ENFORCEMENT
Date: 09/27/1995
Action: Closure/No Further Action Letter - #RCDEH0927

Global Id: T0606500417
Action Type: Other
Date: 01/30/1995
Action: Leak Discovery

Global Id: T0606500417
Action Type: Other
Date: 01/30/1995
Action: Leak Stopped

Global Id: T0606500417
Action Type: Other
Date: 01/31/1995
Action: Leak Reported

Global Id: T0606500417
Action Type: REMEDIATION
Date: 11/17/1994
Action: Excavation

LUST:

Global Id: T0606500417
Status: Open - Case Begin Date
Status Date: 01/30/1995

Global Id: T0606500417
Status: Open - Remediation
Status Date: 01/31/1995

Global Id: T0606500417
Status: Open - Site Assessment
Status Date: 01/31/1995

Global Id: T0606500417
Status: Completed - Case Closed
Status Date: 09/27/1995

Map ID
Direction
Distance
Elevation

MAP FINDINGS

Site

Database(s)

EDR ID Number
EPA ID Number

VARNER CONSTRUCTION (Continued)

1004675520

LUST REG 8:

Name: VARNER CONSTRUCTION
Address: 1893 BROWN AVE
City: RIVERSIDE
Region: 8
County: Riverside
Regional Board: Santa Ana Region
Facility Status: Case Closed
Case Number: 083302628T
Local Case Num: Not reported
Case Type: Soil only
Substance: Diesel
Qty Leaked: Not reported
Abate Method: Not reported
Cross Street: AGUA MANSA (WILSON)
Enf Type: CLOS
Funding: Not reported
How Discovered: Tank Closure
How Stopped: Not reported
Leak Cause: Not reported
Leak Source: UNK
Global ID: T0606500417
How Stopped Date: 1/30/1995
Enter Date: 2/24/1995
Date Confirmation of Leak Began: 1/31/1995
Date Preliminary Assessment Began: Not reported
Discover Date: 1/30/1995
Enforcement Date: Not reported
Close Date: 9/27/1995
Date Prelim Assessment Workplan Submitted: Not reported
Date Pollution Characterization Began: Not reported
Date Remediation Plan Submitted: 2/19/1995
Date Remedial Action Underway: 7/24/1995
Date Post Remedial Action Monitoring: Not reported
Enter Date: 2/24/1995
GW Qualifies: Not reported
Soil Qualifies: Not reported
Operator: Not reported
Facility Contact: Not reported
Interim: Not reported
Oversite Program: LUST
Latitude: 34.0265539
Longitude: -117.3753127
MTBE Date: Not reported
Max MTBE GW: Not reported
MTBE Concentration: 1
Max MTBE Soil: Not reported
MTBE Fuel: 0
MTBE Tested: MTBE Detected. Site tested for MTBE & MTBE detected
MTBE Class: *
Staff: CAB
Staff Initials: UNK
Lead Agency: Local Agency
Local Agency: 33000L
Hydr Basin #: UPPER SANTA ANA VALL
Beneficial: Not reported
Priority: Not reported

Map ID
Direction
Distance
Elevation

MAP FINDINGS

Site

Database(s)

EDR ID Number
EPA ID Number

VARNER CONSTRUCTION (Continued)

1004675520

Cleanup Fund Id: Not reported
Work Suspended: Not reported
Summary: Not reported

VENTURA CO. LUST:

Name: 9 TO 5 CAR WASH
Address: 102 GARDEN ST
City: VENTURA
Region: VENTURA
Facility ID: 95084
Status: Case Closed

RIVERSIDE CO. LUST:

Name: VARNER CONSTRUCTION
Address: 1893 BROWN AVE
City,State,Zip: RIVERSIDE, CA
Region: RIVERSIDE
Facility ID: 95084
Employee: Malloy
Site Closed: Yes
Case Type: Soil only
Facility Status: closed/action completed
Casetype Decode: Soil only is impacted
Fstatus Decode: Closed/Action completed

FINDS:

Registry ID: 110002937485

Click Here:

Environmental Interest/Information System:

RCRAInfo is a national information system that supports the Resource Conservation and Recovery Act (RCRA) program through the tracking of events and activities related to facilities that generate, transport, and treat, store, or dispose of hazardous waste. RCRAInfo allows RCRA program staff to track the notification, permit, compliance, and corrective action activities required under RCRA.

STATE MASTER

ECHO:

Envid: 1004675520
Registry ID: 110002937485
DFR URL: <http://echo.epa.gov/detailed-facility-report?fid=110002937485>
Name: VARNER CONSTRUCTION
Address: 1893 BROWN AVE
City,State,Zip: RIVERSIDE, CA 92509

CORTESE:

Name: VARNER CONSTRUCTION
Address: 1893 BROWN AVE
City,State,Zip: RIVERSIDE, CA 92501
Region: CORTESE
Envirostor Id: Not reported
Global ID: T0606500417
Site/Facility Type: LUST CLEANUP SITE
Cleanup Status: COMPLETED - CASE CLOSED

Map ID
Direction
Distance
Elevation

MAP FINDINGS

Site

Database(s)

EDR ID Number
EPA ID Number

VARNER CONSTRUCTION (Continued)

1004675520

Status Date: Not reported
Site Code: Not reported
Latitude: Not reported
Longitude: Not reported
Owner: Not reported
Enf Type: Not reported
Swat R: Not reported
Flag: active
Order No: Not reported
Waste Discharge System No: Not reported
Effective Date: Not reported
Region 2: Not reported
WID Id: Not reported
Solid Waste Id No: Not reported
Waste Management Uit Name: Not reported
File Name: Active Open

HAZNET:

Name: VARNER CONSTRUCTION
Address: 1893 BROWN AVE
Address 2: Not reported
City,State,Zip: RIVERSIDE, CA 925090000
Contact: RICHARD DORMACK SHOP FOREMAN
Telephone: 9517812920
Mailing Name: Not reported
Mailing Address: 1893 BROWN AVE

Year: 2008
Gepaid: CAR000073957
TSD EPA ID: CAD028409019
CA Waste Code: 352 - Other organic solids
Disposal Method: H141 - Storage, Bulking, And/Or Transfer Off Site--No Treatment/Reovery (H010-H129) Or (H131-H135)
Tons: 0.75

Year: 2001
Gepaid: CAR000073957
TSD EPA ID: CAT000613927
CA Waste Code: 134 - Aqueous solution with total organic residues less than 10 percent
Disposal Method: H01 - Transfer Station
Tons: 0.5754

Year: 2001
Gepaid: CAR000073957
TSD EPA ID: CAT080025711
CA Waste Code: 134 - Aqueous solution with total organic residues less than 10 percent
Disposal Method: H01 - Transfer Station
Tons: 2.94

Year: 2000
Gepaid: CAR000073957
TSD EPA ID: CAT000613927
CA Waste Code: 134 - Aqueous solution with total organic residues less than 10 percent
Disposal Method: H01 - Transfer Station

Map ID
Direction
Distance
Elevation

MAP FINDINGS

Site

Database(s)

EDR ID Number
EPA ID Number

VARNER CONSTRUCTION (Continued)

1004675520

Tons: 0.168

Additional Info:

Year: 2008
Gen EPA ID: CAR000073957

Shipment Date: 20080429
Creation Date: 9/4/2008 18:30:30
Receipt Date: 20080505
Manifest ID: 003941835JJK
Trans EPA ID: CAD982413262
Trans Name: EVERGREEN ENVIRONMENTAL SERVICES
Trans 2 EPA ID: Not reported
Trans 2 Name: Not reported
TSDf EPA ID: CAD028409019
Trans Name: CROSBY & OVERTON
TSDf Alt EPA ID: Not reported
TSDf Alt Name: Not reported
Waste Code Description: 352 - Other organic solids
RCRA Code: Not reported
Meth Code: H141 - Storage, Bulking, And/Or Transfer Off Site--No
Treatment/Recovery (H010-H129) Or (H131-H135)

Quantity Tons: 0.75
Waste Quantity: 1500
Quantity Unit: P
Additional Code 1: Not reported
Additional Code 2: Not reported
Additional Code 3: Not reported
Additional Code 4: Not reported
Additional Code 5: Not reported

Additional Info:

Year: 2001
Gen EPA ID: CAR000073957

Shipment Date: 20011212
Creation Date: 2/13/2002 0:00:00
Receipt Date: 20011212
Manifest ID: 21321645
Trans EPA ID: SCR000075150
Trans Name: Not reported
Trans 2 EPA ID: Not reported
Trans 2 Name: Not reported
TSDf EPA ID: CAT000613927
Trans Name: Not reported
TSDf Alt EPA ID: CAT000613927
TSDf Alt Name: Not reported
Waste Code Description: 134 - Aqueous solution with <10% total organic residues
RCRA Code: D039
Meth Code: H01 - Transfer Station
Quantity Tons: 0.147
Waste Quantity: 35
Quantity Unit: G
Additional Code 1: Not reported
Additional Code 2: Not reported

Map ID
Direction
Distance
Elevation

MAP FINDINGS

Site

Database(s)

EDR ID Number
EPA ID Number

VARNER CONSTRUCTION (Continued)

1004675520

Additional Code 3: Not reported
Additional Code 4: Not reported
Additional Code 5: Not reported

Shipment Date: 20011101
Creation Date: 1/16/2002 0:00:00
Receipt Date: 20011101
Manifest ID: 21372182
Trans EPA ID: SCR000075150
Trans Name: Not reported
Trans 2 EPA ID: Not reported
Trans 2 Name: Not reported
TSDf EPA ID: CAT000613927
Trans Name: Not reported
TSDf Alt EPA ID: Not reported
TSDf Alt Name: Not reported
Waste Code Description: 134 - Aqueous solution with <10% total organic residues
RCRA Code: D039
Meth Code: H01 - Transfer Station
Quantity Tons: 0.1386
Waste Quantity: 33
Quantity Unit: G
Additional Code 1: Not reported
Additional Code 2: Not reported
Additional Code 3: Not reported
Additional Code 4: Not reported
Additional Code 5: Not reported

Shipment Date: 20010814
Creation Date: 10/1/2001 0:00:00
Receipt Date: 20010815
Manifest ID: 21107273
Trans EPA ID: SCR000075150
Trans Name: Not reported
Trans 2 EPA ID: Not reported
Trans 2 Name: Not reported
TSDf EPA ID: CAT000613927
Trans Name: Not reported
TSDf Alt EPA ID: CAT000613927
TSDf Alt Name: Not reported
Waste Code Description: 134 - Aqueous solution with <10% total organic residues
RCRA Code: D039
Meth Code: H01 - Transfer Station
Quantity Tons: 0.105
Waste Quantity: 25
Quantity Unit: G
Additional Code 1: Not reported
Additional Code 2: Not reported
Additional Code 3: Not reported
Additional Code 4: Not reported
Additional Code 5: Not reported

Shipment Date: 20010510
Creation Date: 7/20/2001 0:00:00
Receipt Date: 20010510
Manifest ID: 20791376
Trans EPA ID: CAD028277036

Map ID
Direction
Distance
Elevation

MAP FINDINGS

Site

Database(s)

EDR ID Number
EPA ID Number

VARNER CONSTRUCTION (Continued)

1004675520

Trans Name: Not reported
Trans 2 EPA ID: Not reported
Trans 2 Name: Not reported
TSDf EPA ID: CAT080025711
Trans Name: Not reported
TSDf Alt EPA ID: CAT080025711
TSDf Alt Name: Not reported
Waste Code Description: 134 - Aqueous solution with <10% total organic residues
RCRA Code: Not reported
Meth Code: H01 - Transfer Station
Quantity Tons: 2.94
Waste Quantity: 700
Quantity Unit: G
Additional Code 1: Not reported
Additional Code 2: Not reported
Additional Code 3: Not reported
Additional Code 4: Not reported
Additional Code 5: Not reported

Shipment Date: 20010308
Creation Date: 4/30/2001 0:00:00
Receipt Date: 20010309
Manifest ID: 20367527
Trans EPA ID: SCR000075150
Trans Name: Not reported
Trans 2 EPA ID: Not reported
Trans 2 Name: Not reported
TSDf EPA ID: CAT000613927
Trans Name: Not reported
TSDf Alt EPA ID: Not reported
TSDf Alt Name: Not reported
Waste Code Description: 134 - Aqueous solution with <10% total organic residues
RCRA Code: D039
Meth Code: H01 - Transfer Station
Quantity Tons: 0.1848
Waste Quantity: 44
Quantity Unit: G
Additional Code 1: Not reported
Additional Code 2: Not reported
Additional Code 3: Not reported
Additional Code 4: Not reported
Additional Code 5: Not reported

Additional Info:

Year: 2000
Gen EPA ID: CAR000073957

Shipment Date: 20001213
Creation Date: 2/1/2001 0:00:00
Receipt Date: 20001213
Manifest ID: 20382694
Trans EPA ID: SCR000075150
Trans Name: Not reported
Trans 2 EPA ID: Not reported
Trans 2 Name: Not reported
TSDf EPA ID: CAT000613927
Trans Name: Not reported

Map ID
 Direction
 Distance
 Elevation

MAP FINDINGS

Site

Database(s)

EDR ID Number
 EPA ID Number

VARNER CONSTRUCTION (Continued)

1004675520

TSDF Alt EPA ID: Not reported
 TSDF Alt Name: Not reported
 Waste Code Description: 134 - Aqueous solution with <10% total organic residues
 RCRA Code: D039
 Meth Code: H01 - Transfer Station
 Quantity Tons: 0.168
 Waste Quantity: 40
 Quantity Unit: G
 Additional Code 1: Not reported
 Additional Code 2: Not reported
 Additional Code 3: Not reported
 Additional Code 4: Not reported
 Additional Code 5: Not reported

HWTS:

Name: VARNER CONSTRUCTION
 Address: 1893 BROWN AVE
 Address 2: Not reported
 City,State,Zip: RIVERSIDE, CA 925090000
 EPA ID: CAR000073957
 Inactive Date: 06/30/2014
 Create Date: 04/03/2001
 Last Act Date: 11/14/2014
 Mailing Name: ED ZIEMBA
 Mailing Address: 21446 HARVILL AVE STE #1
 Mailing Address 2: Not reported
 Mailing City,State,Zip: PERRIS, CA 925700000
 Owner Name: STEPHEN VARNER
 Owner Address: STREET ADDRESS NEEDED
 Owner Address 2: Not reported
 Owner City,State,Zip: CITY NEEDED, 99 000000000
 Contact Name: RICHARD DORMACK SHOP FOREMAN
 Contact Address: 1893 BROWN AVE
 Contact Address 2: Not reported
 City,State,Zip: RIVERSIDE, CA 925090000

O57
West
1/2-1
0.506 mi.
2671 ft.
Relative:
Higher
Actual:
911 ft.

CERTAINTEED CORP
2100 AVALON ST
RIVERSIDE, CA 92509
Site 1 of 3 in cluster O

ECHO 1000395862
HIST FTTS N/A
FTTS
FINDS
RCRA-SQG
RESPONSE
CIWQS
EMI
CERS
ENVIROSTOR
LUST
NPDES
CHMIRS
LDS
HIST UST
WDS

RCRA-SQG:

Date Form Received by Agency: 1996-09-01 00:00:00.0
 Handler Name: CERTAINTEED CORP
 Handler Address: 2100 AVALON ST

Map ID
 Direction
 Distance
 Elevation

MAP FINDINGS

Site

Database(s)

EDR ID Number
 EPA ID Number

CERTAINTED CORP (Continued)

1000395862

Handler City,State,Zip: RIVERSIDE, CA 92509
 EPA ID: CAD990663320
 Contact Name: Not reported
 Contact Address: Not reported
 Contact City,State,Zip: Not reported
 Contact Telephone: Not reported
 Contact Fax: Not reported
 Contact Email: Not reported
 Contact Title: Not reported
 EPA Region: 09
 Land Type: Not reported
 Federal Waste Generator Description: Small Quantity Generator
 Non-Notifier: Not reported
 Biennial Report Cycle: Not reported
 Accessibility: Not reported
 Active Site Indicator: Handler Activities
 State District Owner: CA
 State District: 4
 Mailing Address: BOX SEVENTH HUNDRED SIXTH
 Mailing City,State,Zip: RIVERSIDE, CA 92502
 Owner Name: Not reported
 Owner Type: Not reported
 Operator Name: CERTAINTED CORPORATION
 Operator Type: Private
 Short-Term Generator Activity: No
 Importer Activity: No
 Mixed Waste Generator: No
 Transporter Activity: No
 Transfer Facility Activity: No
 Recycler Activity with Storage: No
 Small Quantity On-Site Burner Exemption: No
 Smelting Melting and Refining Furnace Exemption: No
 Underground Injection Control: No
 Off-Site Waste Receipt: No
 Universal Waste Indicator: No
 Universal Waste Destination Facility: No
 Federal Universal Waste: No
 Active Site Fed-Reg Treatment Storage and Disposal Facility: Not reported
 Active Site Converter Treatment storage and Disposal Facility: Not reported
 Active Site State-Reg Treatment Storage and Disposal Facility: Not reported
 Active Site State-Reg Handler: ---
 Federal Facility Indicator: Not reported
 Hazardous Secondary Material Indicator: NN
 Sub-Part K Indicator: Not reported
 Commercial TSD Indicator: No
 Treatment Storage and Disposal Type: Not reported
 2018 GPRA Permit Baseline: Not on the Baseline
 2018 GPRA Renewals Baseline: Not on the Baseline
 Permit Renewals Workload Universe: Not reported
 Permit Workload Universe: Not reported
 Permit Progress Universe: Not reported
 Post-Closure Workload Universe: Not reported
 Closure Workload Universe: Not reported
 202 GPRA Corrective Action Baseline: No
 Corrective Action Workload Universe: No
 Subject to Corrective Action Universe: No
 Non-TSDFs Where RCRA CA has Been Imposed Universe: No

Map ID
Direction
Distance
Elevation

MAP FINDINGS

Site

Database(s)

EDR ID Number
EPA ID Number

CERTAINTED CORP (Continued)

1000395862

TSDFs Potentially Subject to CA Under 3004 (u)/(v) Universe: No
TSDFs Only Subject to CA under Discretionary Auth Universe: No
Corrective Action Priority Ranking: No NCAPS ranking
Environmental Control Indicator: No
Institutional Control Indicator: No
Human Exposure Controls Indicator: N/A
Groundwater Controls Indicator: N/A
Operating TSDF Universe: Not reported
Full Enforcement Universe: Not reported
Significant Non-Complier Universe: No
Unaddressed Significant Non-Complier Universe: No
Addressed Significant Non-Complier Universe: No
Significant Non-Complier With a Compliance Schedule Universe: No
Financial Assurance Required: Not reported
Handler Date of Last Change: 2006-09-05 00:00:00.0
Recognized Trader-Importer: No
Recognized Trader-Exporter: No
Importer of Spent Lead Acid Batteries: No
Exporter of Spent Lead Acid Batteries: No
Recycler Activity Without Storage: Not reported
Manifest Broker: Not reported
Sub-Part P Indicator: No

Handler - Owner Operator:

Owner/Operator Indicator: Operator
Owner/Operator Name: CERTAINTED CORPORATION
Legal Status: Private
Date Became Current: Not reported
Date Ended Current: Not reported
Owner/Operator Address: P.O. BOX 869
Owner/Operator City,State,Zip: CITY NOT REPORTED, PA 99999
Owner/Operator Telephone: 215-687-5000
Owner/Operator Telephone Ext: Not reported
Owner/Operator Fax: Not reported
Owner/Operator Email: Not reported

Owner/Operator Indicator: Owner
Owner/Operator Name: CERTAINTED CORPORATION
Legal Status: Private
Date Became Current: Not reported
Date Ended Current: Not reported
Owner/Operator Address: P.O. BOX 869
Owner/Operator City,State,Zip: VALLEY FORGE, PA 19482
Owner/Operator Telephone: 215-687-5000
Owner/Operator Telephone Ext: Not reported
Owner/Operator Fax: Not reported
Owner/Operator Email: Not reported

Owner/Operator Indicator: Operator
Owner/Operator Name: CERTAINTED CORPORATION
Legal Status: Private
Date Became Current: Not reported
Date Ended Current: Not reported
Owner/Operator Address: P.O. BOX 869
Owner/Operator City,State,Zip: CITY NOT REPORTED, PA 99999
Owner/Operator Telephone: 215-687-5000

Map ID
Direction
Distance
Elevation

MAP FINDINGS

Site

Database(s)

EDR ID Number
EPA ID Number

CERTAINT EED CORP (Continued)

1000395862

Owner/Operator Telephone Ext: Not reported
Owner/Operator Fax: Not reported
Owner/Operator Email: Not reported

Historic Generators:

Receive Date: 1996-09-01 00:00:00.0
Handler Name: CERTAINT EED CORP
Federal Waste Generator Description: Large Quantity Generator
State District Owner: CA
Large Quantity Handler of Universal Waste: No
Recognized Trader Importer: No
Recognized Trader Exporter: No
Spent Lead Acid Battery Importer: No
Spent Lead Acid Battery Exporter: No
Current Record: No
Non Storage Recycler Activity: Not reported
Electronic Manifest Broker: Not reported

Receive Date: 1996-09-01 00:00:00.0
Handler Name: CERTAINT EED CORP
Federal Waste Generator Description: Small Quantity Generator
State District Owner: CA
Large Quantity Handler of Universal Waste: No
Recognized Trader Importer: No
Recognized Trader Exporter: No
Spent Lead Acid Battery Importer: No
Spent Lead Acid Battery Exporter: No
Current Record: Yes
Non Storage Recycler Activity: Not reported
Electronic Manifest Broker: Not reported

Receive Date: 1980-08-18 00:00:00.0
Handler Name: CERTAINT EED CORP
Federal Waste Generator Description: Conditionally Exempt Small Quantity Generator
State District Owner: CA
Large Quantity Handler of Universal Waste: No
Recognized Trader Importer: No
Recognized Trader Exporter: No
Spent Lead Acid Battery Importer: No
Spent Lead Acid Battery Exporter: No
Current Record: No
Non Storage Recycler Activity: Not reported
Electronic Manifest Broker: Not reported

Receive Date: 1990-04-10 00:00:00.0
Handler Name: CERTAINT EED CORPORATION
Federal Waste Generator Description: Large Quantity Generator
State District Owner: Not reported
Large Quantity Handler of Universal Waste: No
Recognized Trader Importer: No
Recognized Trader Exporter: No
Spent Lead Acid Battery Importer: No
Spent Lead Acid Battery Exporter: No
Current Record: No
Non Storage Recycler Activity: Not reported
Electronic Manifest Broker: Not reported

Map ID
Direction
Distance
Elevation

MAP FINDINGS

Site

Database(s)

EDR ID Number
EPA ID Number

CERTAINTED CORP (Continued)

1000395862

List of NAICS Codes and Descriptions:

NAICS Code: 327999
NAICS Description: ALL OTHER MISCELLANEOUS NONMETALLIC MINERAL PRODUCT MANUFACTURING

NAICS Code: 33121
NAICS Description: IRON AND STEEL PIPE AND TUBE MANUFACTURING FROM PURCHASED STEEL

Facility Has Received Notices of Violation:

Found Violation: Yes
Agency Which Determined Violation: State
Violation Short Description: Generators - General
Date Violation was Determined: 1988-08-11 00:00:00.0
Actual Return to Compliance Date: 1988-11-28 00:00:00.0
Return to Compliance Qualifier: Observed
Violation Responsible Agency: State
Scheduled Compliance Date: 1988-11-25 00:00:00.0
Enforcement Identifier: 006
Date of Enforcement Action: 1988-10-25 00:00:00.0
Enforcement Responsible Agency: State
Enforcement Docket Number: Not reported
Enforcement Attorney: Not reported
Corrective Action Component: No
Appeal Initiated Date: Not reported
Appeal Resolution Date: Not reported
Disposition Status Date: Not reported
Disposition Status: Not reported
Disposition Status Description: Not reported
Consent/Final Order Sequence Number: Not reported
Consent/Final Order Respondent Name: Not reported
Consent/Final Order Lead Agency: Not reported
Enforcement Type: WRITTEN INFORMAL
Enforcement Responsible Person: R9STA
Enforcement Responsible Sub-Organization: Not reported
SEP Sequence Number: Not reported
SEP Expenditure Amount: Not reported
SEP Scheduled Completion Date: Not reported
SEP Actual Date: Not reported
SEP Defaulted Date: Not reported
SEP Type: Not reported
SEP Type Description: Not reported
Proposed Amount: Not reported
Final Monetary Amount: Not reported
Paid Amount: Not reported
Final Count: Not reported
Final Amount: Not reported

Found Violation: Yes
Agency Which Determined Violation: State
Violation Short Description: Transporters - General
Date Violation was Determined: 1987-08-06 00:00:00.0
Actual Return to Compliance Date: 1987-08-31 00:00:00.0
Return to Compliance Qualifier: Observed
Violation Responsible Agency: State
Scheduled Compliance Date: 1987-08-31 00:00:00.0
Enforcement Identifier: 004
Date of Enforcement Action: 1987-08-06 00:00:00.0

Map ID
Direction
Distance
Elevation

MAP FINDINGS

Site

Database(s)

EDR ID Number
EPA ID Number

CERTAINTED CORP (Continued)

1000395862

Enforcement Responsible Agency: State
Enforcement Docket Number: Not reported
Enforcement Attorney: Not reported
Corrective Action Component: No
Appeal Initiated Date: Not reported
Appeal Resolution Date: Not reported
Disposition Status Date: Not reported
Disposition Status: Not reported
Disposition Status Description: Not reported
Consent/Final Order Sequence Number: Not reported
Consent/Final Order Respondent Name: Not reported
Consent/Final Order Lead Agency: Not reported
Enforcement Type: WRITTEN INFORMAL
Enforcement Responsible Person: R9STA
Enforcement Responsible Sub-Organization: Not reported
SEP Sequence Number: Not reported
SEP Expenditure Amount: Not reported
SEP Scheduled Completion Date: Not reported
SEP Actual Date: Not reported
SEP Defaulted Date: Not reported
SEP Type: Not reported
SEP Type Description: Not reported
Proposed Amount: Not reported
Final Monetary Amount: Not reported
Paid Amount: Not reported
Final Count: Not reported
Final Amount: Not reported

Found Violation: No
Agency Which Determined Violation: Not reported
Violation Short Description: Not reported
Date Violation was Determined: Not reported
Actual Return to Compliance Date: Not reported
Return to Compliance Qualifier: Not reported
Violation Responsible Agency: Not reported
Scheduled Compliance Date: Not reported
Enforcement Identifier: Not reported
Date of Enforcement Action: Not reported
Enforcement Responsible Agency: Not reported
Enforcement Docket Number: Not reported
Enforcement Attorney: Not reported
Corrective Action Component: Not reported
Appeal Initiated Date: Not reported
Appeal Resolution Date: Not reported
Disposition Status Date: Not reported
Disposition Status: Not reported
Disposition Status Description: Not reported
Consent/Final Order Sequence Number: Not reported
Consent/Final Order Respondent Name: Not reported
Consent/Final Order Lead Agency: Not reported
Enforcement Type: Not reported
Enforcement Responsible Person: Not reported
Enforcement Responsible Sub-Organization: Not reported
SEP Sequence Number: Not reported
SEP Expenditure Amount: Not reported
SEP Scheduled Completion Date: Not reported
SEP Actual Date: Not reported

Map ID
Direction
Distance
Elevation

MAP FINDINGS

Site

Database(s)

EDR ID Number
EPA ID Number

CERTAINTED CORP (Continued)

1000395862

SEP Defaulted Date: Not reported
SEP Type: Not reported
SEP Type Description: Not reported
Proposed Amount: Not reported
Final Monetary Amount: Not reported
Paid Amount: Not reported
Final Count: Not reported
Final Amount: Not reported

Found Violation: No

Agency Which Determined Violation: Not reported
Violation Short Description: Not reported
Date Violation was Determined: Not reported
Actual Return to Compliance Date: Not reported
Return to Compliance Qualifier: Not reported
Violation Responsible Agency: Not reported
Scheduled Compliance Date: Not reported
Enforcement Identifier: Not reported
Date of Enforcement Action: Not reported
Enforcement Responsible Agency: Not reported
Enforcement Docket Number: Not reported
Enforcement Attorney: Not reported
Corrective Action Component: Not reported
Appeal Initiated Date: Not reported
Appeal Resolution Date: Not reported
Disposition Status Date: Not reported
Disposition Status: Not reported
Disposition Status Description: Not reported
Consent/Final Order Sequence Number: Not reported
Consent/Final Order Respondent Name: Not reported
Consent/Final Order Lead Agency: Not reported
Enforcement Type: Not reported
Enforcement Responsible Person: Not reported
Enforcement Responsible Sub-Organization: Not reported
SEP Sequence Number: Not reported
SEP Expenditure Amount: Not reported
SEP Scheduled Completion Date: Not reported
SEP Actual Date: Not reported
SEP Defaulted Date: Not reported
SEP Type: Not reported
SEP Type Description: Not reported
Proposed Amount: Not reported
Final Monetary Amount: Not reported
Paid Amount: Not reported
Final Count: Not reported
Final Amount: Not reported

Found Violation: Yes

Agency Which Determined Violation: State
Violation Short Description: Generators - General
Date Violation was Determined: 1985-12-19 00:00:00.0
Actual Return to Compliance Date: 1986-08-04 00:00:00.0
Return to Compliance Qualifier: Observed
Violation Responsible Agency: State
Scheduled Compliance Date: Not reported
Enforcement Identifier: 001
Date of Enforcement Action: 1986-07-23 00:00:00.0

Map ID
Direction
Distance
Elevation

MAP FINDINGS

Site

Database(s)

EDR ID Number
EPA ID Number

CERTAINTED CORP (Continued)

1000395862

Enforcement Responsible Agency: State
Enforcement Docket Number: Not reported
Enforcement Attorney: Not reported
Corrective Action Component: No
Appeal Initiated Date: Not reported
Appeal Resolution Date: Not reported
Disposition Status Date: Not reported
Disposition Status: Not reported
Disposition Status Description: Not reported
Consent/Final Order Sequence Number: Not reported
Consent/Final Order Respondent Name: Not reported
Consent/Final Order Lead Agency: Not reported
Enforcement Type: WRITTEN INFORMAL
Enforcement Responsible Person: R9STA
Enforcement Responsible Sub-Organization: Not reported
SEP Sequence Number: Not reported
SEP Expenditure Amount: Not reported
SEP Scheduled Completion Date: Not reported
SEP Actual Date: Not reported
SEP Defaulted Date: Not reported
SEP Type: Not reported
SEP Type Description: Not reported
Proposed Amount: Not reported
Final Monetary Amount: Not reported
Paid Amount: Not reported
Final Count: Not reported
Final Amount: Not reported

Found Violation: Yes
Agency Which Determined Violation: State
Violation Short Description: Transporters - General
Date Violation was Determined: 1988-08-11 00:00:00.0
Actual Return to Compliance Date: 1988-11-28 00:00:00.0
Return to Compliance Qualifier: Observed
Violation Responsible Agency: State
Scheduled Compliance Date: 1988-11-25 00:00:00.0
Enforcement Identifier: 006
Date of Enforcement Action: 1988-10-25 00:00:00.0
Enforcement Responsible Agency: State
Enforcement Docket Number: Not reported
Enforcement Attorney: Not reported
Corrective Action Component: No
Appeal Initiated Date: Not reported
Appeal Resolution Date: Not reported
Disposition Status Date: Not reported
Disposition Status: Not reported
Disposition Status Description: Not reported
Consent/Final Order Sequence Number: Not reported
Consent/Final Order Respondent Name: Not reported
Consent/Final Order Lead Agency: Not reported
Enforcement Type: WRITTEN INFORMAL
Enforcement Responsible Person: R9STA
Enforcement Responsible Sub-Organization: Not reported
SEP Sequence Number: Not reported
SEP Expenditure Amount: Not reported
SEP Scheduled Completion Date: Not reported
SEP Actual Date: Not reported

Map ID
Direction
Distance
Elevation

MAP FINDINGS

Site

Database(s)

EDR ID Number
EPA ID Number

CERTAINTED CORP (Continued)

1000395862

SEP Defaulted Date: Not reported
SEP Type: Not reported
SEP Type Description: Not reported
Proposed Amount: Not reported
Final Monetary Amount: Not reported
Paid Amount: Not reported
Final Count: Not reported
Final Amount: Not reported

Found Violation: No

Agency Which Determined Violation: Not reported
Violation Short Description: Not reported
Date Violation was Determined: Not reported
Actual Return to Compliance Date: Not reported
Return to Compliance Qualifier: Not reported
Violation Responsible Agency: Not reported
Scheduled Compliance Date: Not reported
Enforcement Identifier: Not reported
Date of Enforcement Action: Not reported
Enforcement Responsible Agency: Not reported
Enforcement Docket Number: Not reported
Enforcement Attorney: Not reported
Corrective Action Component: Not reported
Appeal Initiated Date: Not reported
Appeal Resolution Date: Not reported
Disposition Status Date: Not reported
Disposition Status: Not reported
Disposition Status Description: Not reported
Consent/Final Order Sequence Number: Not reported
Consent/Final Order Respondent Name: Not reported
Consent/Final Order Lead Agency: Not reported
Enforcement Type: Not reported
Enforcement Responsible Person: Not reported
Enforcement Responsible Sub-Organization: Not reported
SEP Sequence Number: Not reported
SEP Expenditure Amount: Not reported
SEP Scheduled Completion Date: Not reported
SEP Actual Date: Not reported
SEP Defaulted Date: Not reported
SEP Type: Not reported
SEP Type Description: Not reported
Proposed Amount: Not reported
Final Monetary Amount: Not reported
Paid Amount: Not reported
Final Count: Not reported
Final Amount: Not reported

Found Violation: Yes

Agency Which Determined Violation: State
Violation Short Description: Generators - General
Date Violation was Determined: 1987-08-06 00:00:00.0
Actual Return to Compliance Date: 1987-08-31 00:00:00.0
Return to Compliance Qualifier: Observed
Violation Responsible Agency: State
Scheduled Compliance Date: 1987-08-31 00:00:00.0
Enforcement Identifier: 004
Date of Enforcement Action: 1987-08-06 00:00:00.0

Map ID
Direction
Distance
Elevation

MAP FINDINGS

Site

Database(s)

EDR ID Number
EPA ID Number

CERTAINTED CORP (Continued)

1000395862

Enforcement Responsible Agency: State
Enforcement Docket Number: Not reported
Enforcement Attorney: Not reported
Corrective Action Component: No
Appeal Initiated Date: Not reported
Appeal Resolution Date: Not reported
Disposition Status Date: Not reported
Disposition Status: Not reported
Disposition Status Description: Not reported
Consent/Final Order Sequence Number: Not reported
Consent/Final Order Respondent Name: Not reported
Consent/Final Order Lead Agency: Not reported
Enforcement Type: WRITTEN INFORMAL
Enforcement Responsible Person: R9STA
Enforcement Responsible Sub-Organization: Not reported
SEP Sequence Number: Not reported
SEP Expenditure Amount: Not reported
SEP Scheduled Completion Date: Not reported
SEP Actual Date: Not reported
SEP Defaulted Date: Not reported
SEP Type: Not reported
SEP Type Description: Not reported
Proposed Amount: Not reported
Final Monetary Amount: Not reported
Paid Amount: Not reported
Final Count: Not reported
Final Amount: Not reported

Found Violation: Yes
Agency Which Determined Violation: EPA
Violation Short Description: Generators - General
Date Violation was Determined: 1985-09-25 00:00:00.0
Actual Return to Compliance Date: 1986-08-04 00:00:00.0
Return to Compliance Qualifier: Observed
Violation Responsible Agency: EPA
Scheduled Compliance Date: Not reported
Enforcement Identifier: 001
Date of Enforcement Action: 1985-01-23 00:00:00.0
Enforcement Responsible Agency: EPA
Enforcement Docket Number: Not reported
Enforcement Attorney: Not reported
Corrective Action Component: No
Appeal Initiated Date: Not reported
Appeal Resolution Date: Not reported
Disposition Status Date: Not reported
Disposition Status: Not reported
Disposition Status Description: Not reported
Consent/Final Order Sequence Number: Not reported
Consent/Final Order Respondent Name: Not reported
Consent/Final Order Lead Agency: Not reported
Enforcement Type: WRITTEN INFORMAL
Enforcement Responsible Person: R9EPA
Enforcement Responsible Sub-Organization: Not reported
SEP Sequence Number: Not reported
SEP Expenditure Amount: Not reported
SEP Scheduled Completion Date: Not reported
SEP Actual Date: Not reported

Map ID
Direction
Distance
Elevation

MAP FINDINGS

Site

Database(s)

EDR ID Number
EPA ID Number

CERTAINTED CORP (Continued)

1000395862

SEP Defaulted Date: Not reported
SEP Type: Not reported
SEP Type Description: Not reported
Proposed Amount: Not reported
Final Monetary Amount: Not reported
Paid Amount: Not reported
Final Count: Not reported
Final Amount: Not reported

Found Violation: Yes
Agency Which Determined Violation: State
Violation Short Description: TSD - Financial Requirements
Date Violation was Determined: 1986-12-12 00:00:00.0
Actual Return to Compliance Date: 1987-07-21 00:00:00.0
Return to Compliance Qualifier: Observed
Violation Responsible Agency: State
Scheduled Compliance Date: Not reported
Enforcement Identifier: 003
Date of Enforcement Action: 1986-12-30 00:00:00.0
Enforcement Responsible Agency: State
Enforcement Docket Number: Not reported
Enforcement Attorney: Not reported
Corrective Action Component: No
Appeal Initiated Date: Not reported
Appeal Resolution Date: Not reported
Disposition Status Date: Not reported
Disposition Status: Not reported
Disposition Status Description: Not reported
Consent/Final Order Sequence Number: Not reported
Consent/Final Order Respondent Name: Not reported
Consent/Final Order Lead Agency: Not reported
Enforcement Type: WRITTEN INFORMAL
Enforcement Responsible Person: R9STA
Enforcement Responsible Sub-Organization: Not reported
SEP Sequence Number: Not reported
SEP Expenditure Amount: Not reported
SEP Scheduled Completion Date: Not reported
SEP Actual Date: Not reported
SEP Defaulted Date: Not reported
SEP Type: Not reported
SEP Type Description: Not reported
Proposed Amount: Not reported
Final Monetary Amount: Not reported
Paid Amount: Not reported
Final Count: Not reported
Final Amount: Not reported

Found Violation: Yes
Agency Which Determined Violation: State
Violation Short Description: Generators - General
Date Violation was Determined: 1986-08-04 00:00:00.0
Actual Return to Compliance Date: 1986-08-04 00:00:00.0
Return to Compliance Qualifier: Observed
Violation Responsible Agency: State
Scheduled Compliance Date: Not reported
Enforcement Identifier: 002
Date of Enforcement Action: 1986-08-04 00:00:00.0

Map ID
Direction
Distance
Elevation

MAP FINDINGS

Site

Database(s)

EDR ID Number
EPA ID Number

CERTAINTED CORP (Continued)

1000395862

Enforcement Responsible Agency: State
Enforcement Docket Number: Not reported
Enforcement Attorney: Not reported
Corrective Action Component: No
Appeal Initiated Date: Not reported
Appeal Resolution Date: Not reported
Disposition Status Date: Not reported
Disposition Status: Not reported
Disposition Status Description: Not reported
Consent/Final Order Sequence Number: Not reported
Consent/Final Order Respondent Name: Not reported
Consent/Final Order Lead Agency: Not reported
Enforcement Type: WRITTEN INFORMAL
Enforcement Responsible Person: R9STA
Enforcement Responsible Sub-Organization: Not reported
SEP Sequence Number: Not reported
SEP Expenditure Amount: Not reported
SEP Scheduled Completion Date: Not reported
SEP Actual Date: Not reported
SEP Defaulted Date: Not reported
SEP Type: Not reported
SEP Type Description: Not reported
Proposed Amount: Not reported
Final Monetary Amount: Not reported
Paid Amount: Not reported
Final Count: Not reported
Final Amount: Not reported

Found Violation: No
Agency Which Determined Violation: Not reported
Violation Short Description: Not reported
Date Violation was Determined: Not reported
Actual Return to Compliance Date: Not reported
Return to Compliance Qualifier: Not reported
Violation Responsible Agency: Not reported
Scheduled Compliance Date: Not reported
Enforcement Identifier: Not reported
Date of Enforcement Action: Not reported
Enforcement Responsible Agency: Not reported
Enforcement Docket Number: Not reported
Enforcement Attorney: Not reported
Corrective Action Component: Not reported
Appeal Initiated Date: Not reported
Appeal Resolution Date: Not reported
Disposition Status Date: Not reported
Disposition Status: Not reported
Disposition Status Description: Not reported
Consent/Final Order Sequence Number: Not reported
Consent/Final Order Respondent Name: Not reported
Consent/Final Order Lead Agency: Not reported
Enforcement Type: Not reported
Enforcement Responsible Person: Not reported
Enforcement Responsible Sub-Organization: Not reported
SEP Sequence Number: Not reported
SEP Expenditure Amount: Not reported
SEP Scheduled Completion Date: Not reported
SEP Actual Date: Not reported

Map ID
Direction
Distance
Elevation

MAP FINDINGS

Site

Database(s)

EDR ID Number
EPA ID Number

CERTAINTED CORP (Continued)

1000395862

SEP Defaulted Date: Not reported
SEP Type: Not reported
SEP Type Description: Not reported
Proposed Amount: Not reported
Final Monetary Amount: Not reported
Paid Amount: Not reported
Final Count: Not reported
Final Amount: Not reported

Found Violation: No
Agency Which Determined Violation: Not reported
Violation Short Description: Not reported
Date Violation was Determined: Not reported
Actual Return to Compliance Date: Not reported
Return to Compliance Qualifier: Not reported
Violation Responsible Agency: Not reported
Scheduled Compliance Date: Not reported
Enforcement Identifier: Not reported
Date of Enforcement Action: Not reported
Enforcement Responsible Agency: Not reported
Enforcement Docket Number: Not reported
Enforcement Attorney: Not reported
Corrective Action Component: Not reported
Appeal Initiated Date: Not reported
Appeal Resolution Date: Not reported
Disposition Status Date: Not reported
Disposition Status: Not reported
Disposition Status Description: Not reported
Consent/Final Order Sequence Number: Not reported
Consent/Final Order Respondent Name: Not reported
Consent/Final Order Lead Agency: Not reported
Enforcement Type: Not reported
Enforcement Responsible Person: Not reported
Enforcement Responsible Sub-Organization: Not reported
SEP Sequence Number: Not reported
SEP Expenditure Amount: Not reported
SEP Scheduled Completion Date: Not reported
SEP Actual Date: Not reported
SEP Defaulted Date: Not reported
SEP Type: Not reported
SEP Type Description: Not reported
Proposed Amount: Not reported
Final Monetary Amount: Not reported
Paid Amount: Not reported
Final Count: Not reported
Final Amount: Not reported

Found Violation: Yes
Agency Which Determined Violation: State
Violation Short Description: TSD - Financial Requirements
Date Violation was Determined: 1988-08-03 00:00:00.0
Actual Return to Compliance Date: 1988-11-28 00:00:00.0
Return to Compliance Qualifier: Observed
Violation Responsible Agency: State
Scheduled Compliance Date: Not reported
Enforcement Identifier: Not reported
Date of Enforcement Action: Not reported

Map ID
Direction
Distance
Elevation

MAP FINDINGS

Site

Database(s)

EDR ID Number
EPA ID Number

CERTAINTED CORP (Continued)

1000395862

Enforcement Responsible Agency: Not reported
Enforcement Docket Number: Not reported
Enforcement Attorney: Not reported
Corrective Action Component: Not reported
Appeal Initiated Date: Not reported
Appeal Resolution Date: Not reported
Disposition Status Date: Not reported
Disposition Status: Not reported
Disposition Status Description: Not reported
Consent/Final Order Sequence Number: Not reported
Consent/Final Order Respondent Name: Not reported
Consent/Final Order Lead Agency: Not reported
Enforcement Type: Not reported
Enforcement Responsible Person: Not reported
Enforcement Responsible Sub-Organization: Not reported
SEP Sequence Number: Not reported
SEP Expenditure Amount: Not reported
SEP Scheduled Completion Date: Not reported
SEP Actual Date: Not reported
SEP Defaulted Date: Not reported
SEP Type: Not reported
SEP Type Description: Not reported
Proposed Amount: Not reported
Final Monetary Amount: Not reported
Paid Amount: Not reported
Final Count: Not reported
Final Amount: Not reported

Found Violation: No
Agency Which Determined Violation: Not reported
Violation Short Description: Not reported
Date Violation was Determined: Not reported
Actual Return to Compliance Date: Not reported
Return to Compliance Qualifier: Not reported
Violation Responsible Agency: Not reported
Scheduled Compliance Date: Not reported
Enforcement Identifier: Not reported
Date of Enforcement Action: Not reported
Enforcement Responsible Agency: Not reported
Enforcement Docket Number: Not reported
Enforcement Attorney: Not reported
Corrective Action Component: Not reported
Appeal Initiated Date: Not reported
Appeal Resolution Date: Not reported
Disposition Status Date: Not reported
Disposition Status: Not reported
Disposition Status Description: Not reported
Consent/Final Order Sequence Number: Not reported
Consent/Final Order Respondent Name: Not reported
Consent/Final Order Lead Agency: Not reported
Enforcement Type: Not reported
Enforcement Responsible Person: Not reported
Enforcement Responsible Sub-Organization: Not reported
SEP Sequence Number: Not reported
SEP Expenditure Amount: Not reported
SEP Scheduled Completion Date: Not reported
SEP Actual Date: Not reported

Map ID
Direction
Distance
Elevation

MAP FINDINGS

Site

Database(s)

EDR ID Number
EPA ID Number

CERTAINTED CORP (Continued)

1000395862

SEP Defaulted Date: Not reported
SEP Type: Not reported
SEP Type Description: Not reported
Proposed Amount: Not reported
Final Monetary Amount: Not reported
Paid Amount: Not reported
Final Count: Not reported
Final Amount: Not reported

Evaluation Action Summary:

Evaluation Date: 1988-08-11 00:00:00.0
Evaluation Responsible Agency: State
Found Violation: Yes
Evaluation Type Description: COMPLIANCE EVALUATION INSPECTION ON-SITE
Evaluation Responsible Person Identifier: R9STA
Evaluation Responsible Sub-Organization: Not reported
Actual Return to Compliance Date: 1988-11-28 00:00:00.0
Scheduled Compliance Date: 1988-11-25 00:00:00.0
Date of Request: Not reported
Date Response Received: Not reported
Request Agency: Not reported
Former Citation: Not reported

Evaluation Date: 1987-08-06 00:00:00.0
Evaluation Responsible Agency: State
Found Violation: Yes
Evaluation Type Description: COMPLIANCE EVALUATION INSPECTION ON-SITE
Evaluation Responsible Person Identifier: R9STA
Evaluation Responsible Sub-Organization: Not reported
Actual Return to Compliance Date: 1987-08-31 00:00:00.0
Scheduled Compliance Date: 1987-08-31 00:00:00.0
Date of Request: Not reported
Date Response Received: Not reported
Request Agency: Not reported
Former Citation: Not reported

Evaluation Date: 1985-01-23 00:00:00.0
Evaluation Responsible Agency: State
Found Violation: No
Evaluation Type Description: FINANCIAL RECORD REVIEW
Evaluation Responsible Person Identifier: R9STA
Evaluation Responsible Sub-Organization: Not reported
Actual Return to Compliance Date: Not reported
Scheduled Compliance Date: Not reported
Date of Request: Not reported
Date Response Received: Not reported
Request Agency: Not reported
Former Citation: Not reported

Evaluation Date: 1986-07-10 00:00:00.0
Evaluation Responsible Agency: State
Found Violation: No
Evaluation Type Description: NON-FINANCIAL RECORD REVIEW
Evaluation Responsible Person Identifier: R9STA
Evaluation Responsible Sub-Organization: Not reported
Actual Return to Compliance Date: Not reported
Scheduled Compliance Date: Not reported

Map ID
Direction
Distance
Elevation

MAP FINDINGS

Site

Database(s)

EDR ID Number
EPA ID Number

CERTAINTEED CORP (Continued)

1000395862

Date of Request: Not reported
Date Response Received: Not reported
Request Agency: Not reported
Former Citation: Not reported

Evaluation Date: 1985-12-19 00:00:00.0
Evaluation Responsible Agency: State
Found Violation: Yes
Evaluation Type Description: FINANCIAL RECORD REVIEW
Evaluation Responsible Person Identifier: R9STA
Evaluation Responsible Sub-Organization: Not reported
Actual Return to Compliance Date: 1986-08-04 00:00:00.0
Scheduled Compliance Date: Not reported
Date of Request: Not reported
Date Response Received: Not reported
Request Agency: Not reported
Former Citation: Not reported

Evaluation Date: 1988-08-11 00:00:00.0
Evaluation Responsible Agency: State
Found Violation: Yes
Evaluation Type Description: COMPLIANCE EVALUATION INSPECTION ON-SITE
Evaluation Responsible Person Identifier: R9STA
Evaluation Responsible Sub-Organization: Not reported
Actual Return to Compliance Date: 1988-11-28 00:00:00.0
Scheduled Compliance Date: 1988-11-25 00:00:00.0
Date of Request: Not reported
Date Response Received: Not reported
Request Agency: Not reported
Former Citation: Not reported

Evaluation Date: 1985-10-03 00:00:00.0
Evaluation Responsible Agency: State
Found Violation: No
Evaluation Type Description: COMPLIANCE EVALUATION INSPECTION ON-SITE
Evaluation Responsible Person Identifier: R9STA
Evaluation Responsible Sub-Organization: Not reported
Actual Return to Compliance Date: Not reported
Scheduled Compliance Date: Not reported
Date of Request: Not reported
Date Response Received: Not reported
Request Agency: Not reported
Former Citation: Not reported

Evaluation Date: 1987-08-06 00:00:00.0
Evaluation Responsible Agency: State
Found Violation: Yes
Evaluation Type Description: NON-FINANCIAL RECORD REVIEW
Evaluation Responsible Person Identifier: R9STA
Evaluation Responsible Sub-Organization: Not reported
Actual Return to Compliance Date: 1987-08-31 00:00:00.0
Scheduled Compliance Date: 1987-08-31 00:00:00.0
Date of Request: Not reported
Date Response Received: Not reported
Request Agency: Not reported
Former Citation: Not reported

Map ID
Direction
Distance
Elevation

MAP FINDINGS

Site

Database(s)

EDR ID Number
EPA ID Number

CERTAINTED CORP (Continued)

1000395862

Evaluation Date: 1985-09-25 00:00:00.0
Evaluation Responsible Agency: EPA
Found Violation: Yes
Evaluation Type Description: FINANCIAL RECORD REVIEW
Evaluation Responsible Person Identifier: R9EPA
Evaluation Responsible Sub-Organization: Not reported
Actual Return to Compliance Date: 1986-08-04 00:00:00.0
Scheduled Compliance Date: Not reported
Date of Request: Not reported
Date Response Received: Not reported
Request Agency: Not reported
Former Citation: Not reported

Evaluation Date: 1986-12-12 00:00:00.0
Evaluation Responsible Agency: State
Found Violation: Yes
Evaluation Type Description: FINANCIAL RECORD REVIEW
Evaluation Responsible Person Identifier: R9STA
Evaluation Responsible Sub-Organization: Not reported
Actual Return to Compliance Date: 1987-07-21 00:00:00.0
Scheduled Compliance Date: Not reported
Date of Request: Not reported
Date Response Received: Not reported
Request Agency: Not reported
Former Citation: Not reported

Evaluation Date: 1986-08-04 00:00:00.0
Evaluation Responsible Agency: State
Found Violation: Yes
Evaluation Type Description: FINANCIAL RECORD REVIEW
Evaluation Responsible Person Identifier: R9STA
Evaluation Responsible Sub-Organization: Not reported
Actual Return to Compliance Date: 1986-08-04 00:00:00.0
Scheduled Compliance Date: Not reported
Date of Request: Not reported
Date Response Received: Not reported
Request Agency: Not reported
Former Citation: Not reported

Evaluation Date: 1985-10-03 00:00:00.0
Evaluation Responsible Agency: State
Found Violation: No
Evaluation Type Description: NON-FINANCIAL RECORD REVIEW
Evaluation Responsible Person Identifier: R9STA
Evaluation Responsible Sub-Organization: Not reported
Actual Return to Compliance Date: Not reported
Scheduled Compliance Date: Not reported
Date of Request: Not reported
Date Response Received: Not reported
Request Agency: Not reported
Former Citation: Not reported

Evaluation Date: 1986-07-10 00:00:00.0
Evaluation Responsible Agency: State
Found Violation: No
Evaluation Type Description: COMPLIANCE EVALUATION INSPECTION ON-SITE
Evaluation Responsible Person Identifier: R9STA

Map ID
Direction
Distance
Elevation

MAP FINDINGS

Site

Database(s)

EDR ID Number
EPA ID Number

CERTAINTEED CORP (Continued)

1000395862

Evaluation Responsible Sub-Organization: Not reported
Actual Return to Compliance Date: Not reported
Scheduled Compliance Date: Not reported
Date of Request: Not reported
Date Response Received: Not reported
Request Agency: Not reported
Former Citation: Not reported

Evaluation Date: 1988-08-03 00:00:00.0
Evaluation Responsible Agency: State
Found Violation: Yes
Evaluation Type Description: FINANCIAL RECORD REVIEW
Evaluation Responsible Person Identifier: R9STA
Evaluation Responsible Sub-Organization: Not reported
Actual Return to Compliance Date: 1988-11-28 00:00:00.0
Scheduled Compliance Date: Not reported
Date of Request: Not reported
Date Response Received: Not reported
Request Agency: Not reported
Former Citation: Not reported

Evaluation Date: 1985-07-30 00:00:00.0
Evaluation Responsible Agency: State
Found Violation: No
Evaluation Type Description: FINANCIAL RECORD REVIEW
Evaluation Responsible Person Identifier: R9STA
Evaluation Responsible Sub-Organization: Not reported
Actual Return to Compliance Date: Not reported
Scheduled Compliance Date: Not reported
Date of Request: Not reported
Date Response Received: Not reported
Request Agency: Not reported
Former Citation: Not reported

RESPONSE:

Name: CERTAINTEED, RIVERSIDE
Address: 2100 AVALON ST
City,State,Zip: RIVERSIDE, CA 92509
Facility ID: 33320002
Site Type: State Response
Site Type Detail: State Response or NPL
Acres: 20.8
National Priorities List: NO
Cleanup Oversight Agencies: NONE SPECIFIED
Lead Agency Description: Not reported
Project Manager: Not reported
Supervisor: Thomas Cota
Division Branch: Cleanup Cypress
Site Code: Not reported
Site Mgmt. Req.: NONE SPECIFIED
Assembly: 60
Senate: 31
Special Program Status: Not reported
Status: Certified
Status Date: 02/01/1984
Restricted Use: NO

Map ID
Direction
Distance
Elevation

MAP FINDINGS

Site

Database(s)

EDR ID Number
EPA ID Number

CERTAINTEED CORP (Continued)

1000395862

Funding: Responsible Party
Latitude: 34.01982
Longitude: -117.3954
APN: NONE SPECIFIED
Past Use: MANUFACTURING - OTHER
Potential COC : Asbestos Containing Materials (ACM)
Confirmed COC: Asbestos Containing Materials (ACM)
Potential Description: SOIL
Alias Name: 110002144581
Alias Type: EPA (FRS #)
Alias Name: 33320002
Alias Type: Envirostor ID Number

Completed Info:

Completed Area Name: PROJECT WIDE
Completed Sub Area Name: Not reported
Completed Document Type: Certification
Completed Date: 02/01/1984
Comments: Our records do not indicate the actual date this site was certified.
Our records show 02/1984. We have used 02/01/1984 because this gives us the earliest statute of limitations.

Future Area Name: Not reported
Future Sub Area Name: Not reported
Future Document Type: Not reported
Future Due Date: Not reported
Schedule Area Name: Not reported
Schedule Sub Area Name: Not reported
Schedule Document Type: Not reported
Schedule Due Date: CA
Schedule Revised Date: Not reported

ENVIROSTOR:

Name: CERTAINTEED, RIVERSIDE
Address: 2100 AVALON ST
City,State,Zip: RIVERSIDE, CA 92509
Facility ID: 33320002
Status: Certified
Status Date: 02/01/1984
Site Code: Not reported
Site Type: State Response
Site Type Detailed: State Response or NPL
Acres: 20.8
NPL: NO
Regulatory Agencies: NONE SPECIFIED
Lead Agency: NONE SPECIFIED
Program Manager: Not reported
Supervisor: Thomas Cota
Division Branch: Cleanup Cypress
Assembly: 60
Senate: 31
Special Program: Not reported
Restricted Use: NO
Site Mgmt Req: NONE SPECIFIED
Funding: Responsible Party
Latitude: 34.01982
Longitude: -117.3954

Map ID
Direction
Distance
Elevation

MAP FINDINGS

Site

Database(s)

EDR ID Number
EPA ID Number

CERTAINTED CORP (Continued)

1000395862

APN: NONE SPECIFIED
Past Use: MANUFACTURING - OTHER
Potential COC: Asbestos Containing Materials (ACM)
Confirmed COC: Asbestos Containing Materials (ACM)
Potential Description: SOIL
Alias Name: 110002144581
Alias Type: EPA (FRS #)
Alias Name: 33320002
Alias Type: Envirostor ID Number

Completed Info:

Completed Area Name: PROJECT WIDE
Completed Sub Area Name: Not reported
Completed Document Type: Certification
Completed Date: 02/01/1984

Comments: Our records do not indicate the actual date this site was certified.

Our records show 02/1984. We have used 02/01/1984 because
us the earliest statute of limitations.

Future Area Name: Not reported
Future Sub Area Name: Not reported
Future Document Type: Not reported
Future Due Date: Not reported
Schedule Area Name: Not reported
Schedule Sub Area Name: Not reported
Schedule Document Type: Not reported
Schedule Due Date: Not reported
Schedule Revised Date: Not reported

Name: CERTAINTED CORPORATION
Address: 2100 AVALON STREET
City,State,Zip: RIVERSIDE, CA 925090000
Facility ID: 80001506
Status: No Further Action
Status Date: 11/30/2018
Site Code: Not reported
Site Type: Corrective Action
Site Type Detailed: Corrective Action
Acres: 0
NPL: NO
Regulatory Agencies: NONE SPECIFIED
Lead Agency: NONE SPECIFIED
Program Manager: Not reported
Supervisor: * Unknown
Division Branch: Cleanup Cypress
Assembly: 60
Senate: 31
Special Program: Not reported
Restricted Use: NO
Site Mgmt Req: NONE SPECIFIED
Funding: Not reported
Latitude: 34.01897
Longitude: -117.3946
APN: NONE SPECIFIED
Past Use: NONE SPECIFIED
Potential COC: NONE SPECIFIED
Confirmed COC: NONE SPECIFIED
Potential Description: NONE SPECIFIED

Map ID
Direction
Distance
Elevation

MAP FINDINGS

Site

Database(s)

EDR ID Number
EPA ID Number

CERTAINTED CORP (Continued)

1000395862

Alias Name: CAD990663320
Alias Type: EPA Identification Number
Alias Name: 80001506
Alias Type: Envirostor ID Number

Completed Info:

Completed Area Name: Not reported
Completed Sub Area Name: Not reported
Completed Document Type: Not reported
Completed Date: Not reported
Comments: Not reported

Future Area Name: Not reported
Future Sub Area Name: Not reported
Future Document Type: Not reported
Future Due Date: Not reported
Schedule Area Name: Not reported
Schedule Sub Area Name: Not reported
Schedule Document Type: Not reported
Schedule Due Date: Not reported
Schedule Revised Date: Not reported

LUST REG 8:

Name: CERTAIN-TEED CORPORATION
Address: 2100 AVALON ST
City: RUBIDOUX
Region: 8
County: Riverside
Regional Board: Santa Ana Region
Facility Status: Case Closed
Case Number: 083300480T
Local Case Num: 91654
Case Type: Soil only
Substance: Diesel
Qty Leaked: Not reported
Abate Method: Not reported
Cross Street: 36TH
Enf Type: CLOS
Funding: Not reported
How Discovered: Tank Closure
How Stopped: Not reported
Leak Cause: Not reported
Leak Source: Piping
Global ID: T0606500050
How Stopped Date: 6/28/1991
Enter Date: 7/21/1987
Date Confirmation of Leak Began: Not reported
Date Preliminary Assessment Began: Not reported
Discover Date: 7/1/1991
Enforcement Date: Not reported
Close Date: 10/22/1992
Date Prelim Assessment Workplan Submitted: 7/22/1991
Date Pollution Characterization Began: Not reported
Date Remediation Plan Submitted: Not reported
Date Remedial Action Underway: Not reported
Date Post Remedial Action Monitoring: Not reported
Enter Date: 7/21/1987

Map ID
Direction
Distance
Elevation

MAP FINDINGS

Site

Database(s)

EDR ID Number
EPA ID Number

CERTAINTED CORP (Continued)

1000395862

GW Qualifies: Not reported
Soil Qualifies: Not reported
Operator: Not reported
Facility Contact: Not reported
Interim: Not reported
Oversite Program: LUST
Latitude: 34.018806
Longitude: -117.3917223
MTBE Date: Not reported
Max MTBE GW: Not reported
MTBE Concentration: 0
Max MTBE Soil: Not reported
MTBE Fuel: 0
MTBE Tested: Not Required to be Tested.
MTBE Class: *
Staff: RS
Staff Initials: UNK
Lead Agency: Local Agency
Local Agency: 33000L
Hydr Basin #: UPPER SANTA ANA VALL
Beneficial: Not reported
Priority: Not reported
Cleanup Fund Id: Not reported
Work Suspended: Not reported
Summary: Not reported

RIVERSIDE CO. LUST:

Name: CERTAINTED CORP
Address: 2100 AVALON ST
City,State,Zip: RIVERSIDE, CA
Region: RIVERSIDE
Facility ID: 91654
Employee: Thompson
Site Closed: Yes
Case Type: Soil only
Facility Status: closed/action completed
Casetype Decode: Soil only is impacted
Fstatus Decode: Closed/Action completed

HIST UST:

Name: 260 RIVERSIDE CERTAINTED COR
Address: 2100 AVALON STREET
City,State,Zip: RIVERSIDE, CA 92509
File Number: 0001F4A6
URL: <http://geotracker.waterboards.ca.gov/ustpdfs/pdf/0001F4A6.pdf>
Region: STATE
Facility ID: 00000016439
Facility Type: Other
Other Type: MANUFACTURING
Contact Name: ROY WINGARTNER
Telephone: 7146821881
Owner Name: CERTAINTED CORPORATION
Owner Address: 750 SWEDESFORD RD.
Owner City,St,Zip: VALLEY FORGE, PA 19482
Total Tanks: 0004

Map ID
Direction
Distance
Elevation

MAP FINDINGS

Site

Database(s)

EDR ID Number
EPA ID Number

CERTAINTEED CORP (Continued)

1000395862

Tank Num: 001
Container Num: #1
Year Installed: 1974
Tank Capacity: 00050000
Tank Used for: PRODUCT
Type of Fuel: DIESEL
Container Construction Thickness: 1/4"
Leak Detection: Visual, Stock Inventor

Tank Num: 001
Container Num: #1
Year Installed: 1974
Tank Capacity: 00050000
Tank Used for: PRODUCT
Type of Fuel: DIESEL
Container Construction Thickness: 1/4"
Leak Detection: Visual, Stock Inventor

Tank Num: 002
Container Num: #2
Year Installed: 1966
Tank Capacity: 00020000
Tank Used for: PRODUCT
Type of Fuel: DIESEL
Container Construction Thickness: 1/4"
Leak Detection: None

Tank Num: 002
Container Num: #2
Year Installed: 1966
Tank Capacity: 00020000
Tank Used for: PRODUCT
Type of Fuel: DIESEL
Container Construction Thickness: 1/4"
Leak Detection: None

Tank Num: 003
Container Num: #3
Year Installed: 1976
Tank Capacity: 00020000
Tank Used for: WASTE
Type of Fuel: Not reported
Container Construction Thickness: 3/32
Leak Detection: None

Tank Num: 003
Container Num: #3
Year Installed: 1976
Tank Capacity: 00020000
Tank Used for: WASTE
Type of Fuel: Not reported
Container Construction Thickness: 3/32
Leak Detection: None

Tank Num: 004
Container Num: #4
Year Installed: 1966

Map ID
Direction
Distance
Elevation

MAP FINDINGS

Site

Database(s)

EDR ID Number
EPA ID Number

CERTAINTED CORP (Continued)

1000395862

Tank Capacity: 00250000
Tank Used for: WASTE
Type of Fuel: Not reported
Container Construction Thickness: 8
Leak Detection: None

Tank Num: 004
Container Num: #4
Year Installed: 1966
Tank Capacity: 00250000
Tank Used for: WASTE
Type of Fuel: Not reported
Container Construction Thickness: 8
Leak Detection: None

[Click here for Geo Tracker PDF:](#)

CHMIRS:

Name: Not reported
Address: 2100 AVALON STREET
City,State,Zip: RIVERSIDE, CA
OES Incident Number: 12-5953
OES notification: 10/02/2012
OES Date: Not reported
OES Time: Not reported
Date Completed: Not reported
Property Use: Not reported
Agency Id Number: Not reported
Agency Incident Number: Not reported
Time Notified: Not reported
Time Completed: Not reported
Surrounding Area: Not reported
Estimated Temperature: Not reported
Property Management: Not reported
More Than Two Substances Involved?: Not reported
Resp Agency Personnel # Of Decontaminated: Not reported
Responding Agency Personnel # Of Injuries: Not reported
Responding Agency Personnel # Of Fatalities: Not reported
Others Number Of Decontaminated: Not reported
Others Number Of Injuries: Not reported
Others Number Of Fatalities: Not reported
Vehicle Make/year: Not reported
Vehicle License Number: Not reported
Vehicle State: Not reported
Vehicle Id Number: Not reported
CA DOT PUC/ICC Number: Not reported
Company Name: Not reported
Reporting Officer Name/ID: Not reported
Report Date: Not reported
Facility Telephone: Not reported
Waterway Involved: No
Waterway: Not reported
Spill Site: Industrial Plant
Cleanup By: Contractor
Containment: Not reported
What Happened: Not reported
Type: Not reported

Map ID
Direction
Distance
Elevation

MAP FINDINGS

Site

Database(s)

EDR ID Number
EPA ID Number

CERTAINTED CORP (Continued)

1000395862

Measure: Gal(s)
Other: Not reported
Date/Time: 1700
Year: 2012
Agency: SoCal Edison
Incident Date: 10/1/2012
Admin Agency: Riverside City Fire Department
Amount: Not reported
Contained: Yes
Site Type: Not reported
E Date: Not reported
Substance: Mineral Oil from 1972 pad mount transformer
Quantity Released: 1
Unknown: Not reported
Substance #2: Not reported
Substance #3: Not reported
Evacuations: Not reported
Number of Injuries: Not reported
Number of Fatalities: Not reported
#1 Pipeline: Not reported
#2 Pipeline: Not reported
#3 Pipeline: Not reported
#1 Vessel >= 300 Tons: Not reported
#2 Vessel >= 300 Tons: Not reported
#3 Vessel >= 300 Tons: Not reported
Evacs: Not reported
Injuries: Not reported
Fataals: Not reported
Comments: Not reported
Description: Equipment failure caused this transformer to
release to the concrete.

LDS:

Name: BRINE FAC,CRESTMORE
Address: 2100 AVALON ST.
City,State,Zip: RIVERSIDE, CA

Global Id: L10004773685
Latitude: 34.01983
Longitude: -117.3920
Case Type: Land Disposal Site
Status: Completed - Case Closed
Status Date: 11/02/2009
Lead Agency: SANTA ANA RWQCB (REGION 8)
Caseworker: KDP
Local Agency: Not reported
RB Case Number: 8 332001001
LOC Case Number: Not reported
File Location: Not reported
Potential Media Affect: Not reported
EDR Link ID: L10004773685
Potential Contaminants of Concern: Not reported
Site History: Not reported

[Click here to access the California GeoTracker records for this facility:](#)

Map ID
Direction
Distance
Elevation

MAP FINDINGS

Site

Database(s)

EDR ID Number
EPA ID Number

CERTAINTEED CORP (Continued)

1000395862

FTTS INSP:

Inspection Number: 19871027CA001 1
Region: 09
Inspection Date: 10/27/87
Inspector: BERMAN
Violation occurred: Yes
Investigation Type: Section 6 PCB State Conducted
Investigation Reason: Neutral Scheme, State
Legislation Code: TSCA
Facility Function: User

HIST FTTS INSP:

Inspection Number: 19871027CA001 1
Region: 09
Inspection Date: Not reported
Inspector: BERMAN
Violation occurred: Yes
Investigation Type: Section 6 PCB State Conducted
Investigation Reason: Neutral Scheme, State
Legislation Code: TSCA
Facility Function: User

FINDS:

Registry ID: 110055672106

[Click Here:](#)

Environmental Interest/Information System:

OSHA ESTABLISHMENT

US National Pollutant Discharge Elimination System (NPDES) module of the Compliance Information System (ICIS) tracks surface water permits issued under the Clean Water Act. Under NPDES, all facilities that discharge pollutants from any point source into waters of the United States are required to obtain a permit. The permit will likely contain limits on what can be discharged, impose monitoring and reporting requirements, and include other provisions to ensure that the discharge does not adversely affect water quality.

RCRAInfo is a national information system that supports the Resource Conservation and Recovery Act (RCRA) program through the tracking of events and activities related to facilities that generate, transport, and treat, store, or dispose of hazardous waste. RCRAInfo allows RCRA program staff to track the notification, permit, compliance, and corrective action activities required under RCRA.

STATE MASTER

Registry ID: 110002144581

[Click Here:](#)

Environmental Interest/Information System:

California Department of Toxic Substances Control EnviroStor System (DTSC-EnviroStor) is an online search and Geographic Information System (GIS) tool for identifying sites that have known contamination or sites for which there may be reasons to investigate further. The EnviroStor database includes the following site types: Federal Superfund sites (National Priorities List (NPL)); State Response,

Map ID
Direction
Distance
Elevation

MAP FINDINGS

Site

Database(s)

EDR ID Number
EPA ID Number

CERTAINTEED CORP (Continued)

1000395862

including Military Facilities and State Superfund; Voluntary Cleanup; and School sites.

NCDB (National Compliance Data Base) supports implementation of the Federal Insecticide, Fungicide, and Rodenticide Act (FIFRA) and the Toxic Substances Control Act (TSCA). The system tracks inspections in regions and states with cooperative agreements, enforcement actions, and settlements.

US EPA TRIS (Toxics Release Inventory System) contains information from facilities on the amounts of over 300 listed toxic chemicals that these facilities release directly to air, water, land, or that are transported off-site.

RCRAInfo is a national information system that supports the Resource Conservation and Recovery Act (RCRA) program through the tracking of events and activities related to facilities that generate, transport, and treat, store, or dispose of hazardous waste. RCRAInfo allows RCRA program staff to track the notification, permit, compliance, and corrective action activities required under RCRA.

STATE MASTER

ECHO:

Envid: 1000395862
Registry ID: 110055672106
DFR URL: <http://echo.epa.gov/detailed-facility-report?fid=110055672106>
Name: UFP RIVERSIDE, LLC
Address: 2100 AVALON ST
City,State,Zip: RIVERSIDE, CA 92509

Envid: 1000395862
Registry ID: 110002144581
DFR URL: <http://echo.epa.gov/detailed-facility-report?fid=110002144581>
Name: CERTAINTEED CORP
Address: 2100 AVALON ST.
City,State,Zip: RIVERSIDE, CA 92509

EMI:

Name: CERTAINTEED CORP
Address: 2100 AVALON ST
City,State,Zip: RIVERSIDE, CA 92509
Year: 1987
County Code: 33
Air Basin: SC
Facility ID: 16952
Air District Name: SC
SIC Code: 3317
Air District Name: SOUTH COAST AQMD
Community Health Air Pollution Info System: Not reported
Consolidated Emission Reporting Rule: Not reported
Total Organic Hydrocarbon Gases Tons/Yr: 0
Reactive Organic Gases Tons/Yr: 0
Carbon Monoxide Emissions Tons/Yr: 0
NOX - Oxides of Nitrogen Tons/Yr: 8
SOX - Oxides of Sulphur Tons/Yr: 0
Particulate Matter Tons/Yr: 2
Part. Matter 10 Micrometers and Smllr Tons/Yr: 2

Name: CERTAINTEED CORP
Address: 2100 AVALON ST

Map ID
Direction
Distance
Elevation

MAP FINDINGS

Site

Database(s)

EDR ID Number
EPA ID Number

CERTAINTED CORP (Continued)

1000395862

City,State,Zip: RIVERSIDE, CA 92509
Year: 1990
County Code: 33
Air Basin: SC
Facility ID: 16952
Air District Name: SC
SIC Code: 3317
Air District Name: SOUTH COAST AQMD
Community Health Air Pollution Info System: Not reported
Consolidated Emission Reporting Rule: Not reported
Total Organic Hydrocarbon Gases Tons/Yr: 0
Reactive Organic Gases Tons/Yr: 0
Carbon Monoxide Emissions Tons/Yr: 1
NOX - Oxides of Nitrogen Tons/Yr: 4
SOX - Oxides of Sulphur Tons/Yr: 0
Particulate Matter Tons/Yr: 1
Part. Matter 10 Micrometers and Smllr Tons/Yr: 0

NPDES:

Name: CERTAINTED CORP
Address: 2100 AVALON ST
City,State,Zip: RIVERSIDE, CA 92509
Facility Status: Not reported
NPDES Number: Not reported
Region: Not reported
Agency Number: Not reported
Regulatory Measure ID: Not reported
Place ID: Not reported
Order Number: Not reported
WDID: 8 331003002
Regulatory Measure Type: Industrial
Program Type: Not reported
Adoption Date Of Regulatory Measure: Not reported
Effective Date Of Regulatory Measure: Not reported
Termination Date Of Regulatory Measure: Not reported
Expiration Date Of Regulatory Measure: Not reported
Discharge Address: Not reported
Discharge Name: Not reported
Discharge City: Not reported
Discharge State: Not reported
Discharge Zip: Not reported
Status: Terminated
Status Date: 04/02/1992
Operator Name: Certainteed Corp
Operator Address: PO Box 706
Operator City: Riverside
Operator State: California
Operator Zip: 92502

NPDES as of 03/2018:

NPDES Number: Not reported
Status: Not reported
Agency Number: Not reported
Region: 8
Regulatory Measure ID: 287720
Order Number: Not reported
Regulatory Measure Type: Industrial

Map ID
Direction
Distance
Elevation

MAP FINDINGS

Site

Database(s)

EDR ID Number
EPA ID Number

CERTAINTEED CORP (Continued)

1000395862

Place ID: Not reported
WDID: 8 331003002
Program Type: Not reported
Adoption Date Of Regulatory Measure: Not reported
Effective Date Of Regulatory Measure: Not reported
Expiration Date Of Regulatory Measure: Not reported
Termination Date Of Regulatory Measure: Not reported
Discharge Name: Not reported
Discharge Address: Not reported
Discharge City: Not reported
Discharge State: Not reported
Discharge Zip: Not reported
Received Date: 05/09/2008
Processed Date: 04/02/1992
Status: Terminated
Status Date: 04/02/1992
Place Size: 40
Place Size Unit: Acres
Contact: James A Burke
Contact Title: Not reported
Contact Phone: 714-628-1881
Contact Phone Ext: Not reported
Contact Email: Not reported
Operator Name: Certainteed Corp
Operator Address: PO Box 706
Operator City: Riverside
Operator State: California
Operator Zip: 92502
Operator Contact: James A Burke
Operator Contact Title: Not reported
Operator Contact Phone: 714-682-1881
Operator Contact Phone Ext: Not reported
Operator Contact Email: Not reported
Operator Type: Private Business
Developer: Not reported
Developer Address: Not reported
Developer City: Not reported
Developer State: California
Developer Zip: Not reported
Developer Contact: Not reported
Developer Contact Title: Not reported
Constype Linear Utility Ind: Not reported
Emergency Phone: 714-628-1881
Emergency Phone Ext: Not reported
Constype Above Ground Ind: Not reported
Constype Below Ground Ind: Not reported
Constype Cable Line Ind: Not reported
Constype Comm Line Ind: Not reported
Constype Commercial Ind: Not reported
Constype Electrical Line Ind: Not reported
Constype Gas Line Ind: Not reported
Constype Industrial Ind: Not reported
Constype Other Description: Not reported
Constype Other Ind: Not reported
Constype Recons Ind: Not reported
Constype Residential Ind: Not reported
Constype Transport Ind: Not reported

Map ID
Direction
Distance
Elevation

MAP FINDINGS

Site

Database(s)

EDR ID Number
EPA ID Number

CERTAINTED CORP (Continued)

1000395862

Constype Utility Description: Not reported
Constype Utility Ind: Not reported
Constype Water Sewer Ind: Not reported
Dir Discharge Uswater Ind: Not reported
Receiving Water Name: Santa Ana River
Certifier: Not reported
Certifier Title: Not reported
Certification Date: Not reported
Primary Sic: 3292-Asbestos Products
Secondary Sic: Not reported
Tertiary Sic: Not reported

WDS:

Name: RIVERSIDE
Address: 2100 AVALON ST
City: RIVERSIDE
Facility ID: Santa Ana River 33I015505
Facility Type: Industrial - Facility that treats and/or disposes of liquid or semisolid wastes from any servicing, producing, manufacturing or processing operation of whatever nature, including mining, gravel washing, geothermal operations, air conditioning, ship building and repairing, oil production, storage and disposal operations, water pumping.
Facility Status: Active - Any facility with a continuous or seasonal discharge that is under Waste Discharge Requirements.
NPDES Number: CAS000001 The 1st 2 characters designate the state. The remaining 7 are assigned by the Regional Board
Subregion: 8
Facility Telephone: 9098263000
Facility Contact: HODGE JOHN
Agency Name: UNIVERSAL FOREST PRODUCTS
Agency Address: PO BOX 3589
Agency City,St,Zip: RIVERSIDE 925193589
Agency Contact: SCOTT W. CONKLIN
Agency Telephone: 9098263000
Agency Type: Private
SIC Code: 0
SIC Code 2: Not reported
Primary Waste Type: Not reported
Primary Waste: Not reported
Waste Type2: Not reported
Waste2: Not reported
Primary Waste Type: Not reported
Secondary Waste: Not reported
Secondary Waste Type: Not reported
Design Flow: 0
Baseline Flow: 0
Reclamation: Not reported
POTW: Not reported
Treat To Water: Minor Threat to Water Quality. A violation of a regional board order should cause a relatively minor impairment of beneficial uses compared to a major or minor threat. Not: All nurds without a TTWQ will be considered a minor threat to water quality unless coded at a higher Level. A Zero (0) may be used to code those NURDS that are found to represent no threat to water quality.
Complexity: Category C - Facilities having no waste treatment systems, such as

Map ID
Direction
Distance
Elevation

MAP FINDINGS

Site

Database(s)

EDR ID Number
EPA ID Number

CERTAINTEED CORP (Continued)

1000395862

cooling water dischargers or those who must comply through best management practices, facilities with passive waste treatment and disposal systems, such as septic systems with subsurface disposal, or dischargers having waste storage systems with land disposal such as dairy waste ponds.

CIWQS:

Name: CERTAINTEED CORP
Address: 2100 AVALON ST
City,State,Zip: RIVERSIDE, CA 92509
Agency: Certainteed Corp
Agency Address: PO Box 706, Riverside, CA 92502
Place/Project Type: Industrial - Asbestos Products
SIC/NAICS: 3292
Region: 8
Program: INDSTW
Regulatory Measure Status: Terminated
Regulatory Measure Type: Storm water industrial
Order Number: 2014-0057-DWQ
WDID: 8 331003002
NPDES Number: CAS000001
Adoption Date: 01/01/1900
Effective Date: 04/02/1992
Termination Date: 01/01/1900
Expiration/Review Date: 01/01/1900
Design Flow: Not reported
Major/Minor: Not reported
Complexity: Not reported
TTWQ: Not reported
Enforcement Actions within 5 years: 0
Violations within 5 years: 0
Latitude: 34.01926
Longitude: -117.39165

Name: BRINE FAC,CRESTMORE
Address: 2100 AVALON ST.
City,State,Zip: RIVERSIDE, CA
Agency: Certainteed Corporation Riverside
Agency Address: Po Box 706, Riverside, CA 92502
Place/Project Type: Sand and Gravel Mining
SIC/NAICS: 3272
Region: 8
Program: LNDISP
Regulatory Measure Status: Historical
Regulatory Measure Type: WDR
Order Number: 94-06703
WDID: 8 332001001
NPDES Number: Not reported
Adoption Date: 10/14/1994
Effective Date: 10/14/1994
Termination Date: 01/01/1900
Expiration/Review Date: 01/01/1900
Design Flow: 0.014
Major/Minor: Not reported
Complexity: C
TTWQ: 3
Enforcement Actions within 5 years: 0

Map ID
Direction
Distance
Elevation

MAP FINDINGS

Site

Database(s)

EDR ID Number
EPA ID Number

CERTAINTED CORP (Continued)

1000395862

Violations within 5 years: 0
Latitude: Not reported
Longitude: Not reported

CERS:

Name: BRINE FAC,CRESTMORE
Address: 2100 AVALON ST.
City,State,Zip: RIVERSIDE, CA
Site ID: 187766
CERS ID: L10004773685
CERS Description: Land Disposal Site

Affiliation:

Affiliation Type Desc: Regional Board Caseworker
Entity Name: KEITH PERSON - SANTA ANA RWQCB (REGION 8)
Entity Title: Not reported
Affiliation Address: 3737 MAIN STREET, SUITE 500
Affiliation City: RIVERSIDE
Affiliation State: CA
Affiliation Country: Not reported
Affiliation Zip: Not reported
Affiliation Phone: Not reported

Name: CERTAINTED, RIVERSI
Address: 2100 AVALON ST
City,State,Zip: RIVERSIDE, CA 92509
Site ID: 335942
CERS ID: 33320002
CERS Description: State Response

Affiliation:

Affiliation Type Desc: Supervisor
Entity Name: THOMAS COTA
Entity Title: Not reported
Affiliation Address: Not reported
Affiliation City: Not reported
Affiliation State: Not reported
Affiliation Country: Not reported
Affiliation Zip: Not reported
Affiliation Phone: Not reported

Name: BRINE FAC,CRESTMORE
Address: 2100 AVALON ST.
City,State,Zip: RIVERSIDE, CA
Site ID: 187766
CERS ID: 210416
CERS Description: Land Disposal

Affiliation:

Affiliation Type Desc: Regional Board Caseworker
Entity Name: KEITH PERSON - SANTA ANA RWQCB (REGION 8)
Entity Title: Not reported
Affiliation Address: 3737 MAIN STREET, SUITE 500
Affiliation City: RIVERSIDE
Affiliation State: CA
Affiliation Country: Not reported

Map ID
Direction
Distance
Elevation

MAP FINDINGS

Site

Database(s)

EDR ID Number
EPA ID Number

CERTAINEED CORP (Continued)

1000395862

Affiliation Zip: Not reported
Affiliation Phone: Not reported

Name: CERTAINEED CORPORAT
Address: 2100 AVALON STREET
City,State,Zip: RIVERSIDE, CA 925090000
Site ID: 335939
CERS ID: 80001506
CERS Description: Corrective Action

Affiliation:
Affiliation Type Desc: Supervisor
Entity Name: * Unknown
Entity Title: Not reported
Affiliation Address: Not reported
Affiliation City: Not reported
Affiliation State: Not reported
Affiliation Country: Not reported
Affiliation Zip: Not reported
Affiliation Phone: Not reported

O58
West
1/2-1
0.506 mi.
2671 ft.

CERTAINEED, RIVERSIDE
2100 AVALON ST
RIVERSIDE, CA 92509
Site 2 of 3 in cluster O

HIST Cal-Sites **S102008375**
N/A

Relative:
Higher
Actual:
911 ft.

Calsite:
Name: CERTAINEED, RIVERSIDE
Address: 2100 AVALON ST
City: RIVERSIDE
Region: CYPRESS
Facility ID: 33320002
Facility Type: RP
Type: RESPONSIBLE PARTY
Branch: SB
Branch Name: SO CAL - CYPRESS
File Name: Not reported
State Senate District: 02011984
Status: CERTIFIED AS HAVING BEEN REMEDIED SATISFACTORILY UNDER DTSC OVERSIGHT
Status Name: CERTIFIED
Lead Agency: N/A
NPL: Not reported
SIC Code: 32
SIC Name: MANU - STONE, CLAY & GLASS PRODUCTS
Access: Not reported
Cortese: Not reported
Hazardous Ranking Score: Not reported
Date Site Hazard Ranked: Not reported
Groundwater Contamination: Not reported
Staff Member Responsible for Site: Not reported
Supervisor Responsible for Site: Not reported
Region Water Control Board: Not reported
Region Water Control Board Name: Not reported
Lat/Long Direction: Not reported
Lat/Long (dms): 0 0 0 / 0 0 0

Map ID
Direction
Distance
Elevation

MAP FINDINGS

Site

Database(s)

EDR ID Number
EPA ID Number

CERTAINTED, RIVERSIDE (Continued)

S102008375

Lat/long Method: Not reported
Lat/Long Description: Not reported
State Assembly District Code: 66
State Senate District Code: 31
Facility ID: 33320002
Activity: CERT
Activity Name: CERTIFICATION
AWP Code: Not reported
Proposed Budget: 0
AWP Completion Date: Not reported
Revised Due Date: Not reported
Comments Date: 02011984
Est Person-Yrs to complete: 0
Estimated Size: Not reported
Request to Delete Activity: Not reported
Activity Status: CERT
Definition of Status: CERTIFIED
Liquids Removed (Gals): 0
Liquids Treated (Gals): 0
Action Included Capping: Not reported
Well Decommissioned: Not reported
Action Included Fencing: Not reported
Removal Action Certification: Not reported
Activity Comments: Not reported
For Commercial Reuse: 0
For Industrial Reuse: 0
For Residential Reuse: 0
Unknown Type: 0
Alternate Address: 2100 AVALON STREET
Alternate City,St,Zip: RIVERSIDE, CA 92502
Alternate Address: 2100 AVALON ST
Alternate City,St,Zip: RIVERSIDE, CA 92509
Background Info: Not reported
Comments Date: 01181996
Comments: Our records do not indicate the actual date this site was
Comments Date: 01181996
Comments: certified. Our records show 02/1984. We have used
Comments Date: 01181996
Comments: 02/01/1984 because this gives us the earliest statute of
Comments Date: 01181996
Comments: limitations.
Comments Date: 01181996
Comments: Not reported
Comments Date: 02011984
Comments: 80 cubic yards of contaminated soil removed.
Comments Date: 02011984
Comments: This certification was confirmed by a report prepared by the
Comments Date: 02011984
Comments: Auditor General. The Auditor General conducted an audit of
Comments Date: 02011984
Comments: the Department's records to confirm a list of sites where
Comments Date: 02011984
Comments: the Department was involved in the cleanup and the cleanup
Comments Date: 02011984
Comments: had been completed. This Auditor General list became the
Comments Date: 02011984
Comments: basis for our historical certification information. Many of

Map ID
Direction
Distance
Elevation

MAP FINDINGS

Site

Database(s)

EDR ID Number
EPA ID Number

CERTAINTeed, RIVERSIDE (Continued)

S102008375

Comments Date: 02011984
Comments: the sites on this list were handled by our Surveillance and
Comments Date: 02011984
Comments: Enforcement Staff. Much of this work was in response to
Comments Date: 02011984
Comments: complaints from the public or reports from industry and the
Comments Date: 02011984
Comments: response action may have only addressed the immediate
Comments Date: 02011984
Comments: problem and not the entire facility.
ID Name: Not reported
ID Value: Not reported
Alternate Name: CERTAINTeed, RIVERSIDE
Alternate Name: Not reported
Special Programs Code: Not reported
Special Programs Name: Not reported

O59
West
1/2-1
0.506 mi.
2671 ft.

CERTAINTeed CORPORATION
2100 AVALON AVE
RIVERSIDE, CA 92509
Site 3 of 3 in cluster O

HWP **S112866131**
HAZNET **N/A**
HWTS

Relative:
Higher
Actual:
911 ft.

HAZNET:
Name: CERTAINTeed CORPORATION
Address: 2100 AVALON AVE
Address 2: Not reported
City,State,Zip: RIVERSIDE, CA 925090000
Contact: JANIS REYNOLDS/MGR H&S
Telephone: 6103417713
Mailing Name: Not reported
Mailing Address: 2100 AVALON AVE

Year: 1998
Gepaid: CAC001085088
TSD EPA ID: CAD009007626
CA Waste Code: 151 - Asbestos containing waste
Disposal Method: D80 - Disposal, Land Fill
Tons: 115.4636

Additional Info:
Year: 1998
Gen EPA ID: CAC001085088

Shipment Date: 19980814
Creation Date: 11/2/1998 0:00:00
Receipt Date: 19980818
Manifest ID: 97432631
Trans EPA ID: CAL000020974
Trans Name: Not reported
Trans 2 EPA ID: Not reported
Trans 2 Name: Not reported
TSD EPA ID: CAD009007626
Trans Name: Not reported
TSD EPA ID: CAD009007626
TSD EPA Alt Name: Not reported

Map ID
Direction
Distance
Elevation

MAP FINDINGS

Site

Database(s)

EDR ID Number
EPA ID Number

CERTAINTED CORPORATION (Continued)

S112866131

Waste Code Description: 151 - Asbestos-containing waste
RCRA Code: Not reported
Meth Code: D80 - Disposal, Land Fill
Quantity Tons: 29.498
Waste Quantity: 35
Quantity Unit: Y
Additional Code 1: Not reported
Additional Code 2: Not reported
Additional Code 3: Not reported
Additional Code 4: Not reported
Additional Code 5: Not reported

Shipment Date: 19980810
Creation Date: 9/22/1998 0:00:00
Receipt Date: 19980810
Manifest ID: 97432626
Trans EPA ID: CAL000020974
Trans Name: Not reported
Trans 2 EPA ID: Not reported
Trans 2 Name: Not reported
TSDf EPA ID: CAD009007626
Trans Name: Not reported
TSDf Alt EPA ID: Not reported
TSDf Alt Name: Not reported
Waste Code Description: 151 - Asbestos-containing waste
RCRA Code: Not reported
Meth Code: D80 - Disposal, Land Fill
Quantity Tons: 32.0264
Waste Quantity: 38
Quantity Unit: Y
Additional Code 1: Not reported
Additional Code 2: Not reported
Additional Code 3: Not reported
Additional Code 4: Not reported
Additional Code 5: Not reported

Shipment Date: 19980803
Creation Date: 9/22/1998 0:00:00
Receipt Date: 19980803
Manifest ID: 97432627
Trans EPA ID: CAL000020974
Trans Name: Not reported
Trans 2 EPA ID: Not reported
Trans 2 Name: Not reported
TSDf EPA ID: CAD009007626
Trans Name: Not reported
TSDf Alt EPA ID: Not reported
TSDf Alt Name: Not reported
Waste Code Description: 151 - Asbestos-containing waste
RCRA Code: Not reported
Meth Code: D80 - Disposal, Land Fill
Quantity Tons: 8.428
Waste Quantity: 10
Quantity Unit: Y
Additional Code 1: Not reported
Additional Code 2: Not reported
Additional Code 3: Not reported

Map ID
Direction
Distance
Elevation

MAP FINDINGS

Site

Database(s)

EDR ID Number
EPA ID Number

CERTAINTED CORPORATION (Continued)

S112866131

Additional Code 4: Not reported
Additional Code 5: Not reported

Shipment Date: 19980728
Creation Date: 9/15/1998 0:00:00
Receipt Date: 19980728
Manifest ID: 97432442
Trans EPA ID: CAL000020974
Trans Name: Not reported
Trans 2 EPA ID: Not reported
Trans 2 Name: Not reported
TSDf EPA ID: CAD009007626
Trans Name: Not reported
TSDf Alt EPA ID: Not reported
TSDf Alt Name: Not reported
Waste Code Description: 151 - Asbestos-containing waste
RCRA Code: Not reported
Meth Code: D80 - Disposal, Land Fill
Quantity Tons: 12.642
Waste Quantity: 15
Quantity Unit: Y
Additional Code 1: Not reported
Additional Code 2: Not reported
Additional Code 3: Not reported
Additional Code 4: Not reported
Additional Code 5: Not reported

Shipment Date: 19980728
Creation Date: 9/15/1998 0:00:00
Receipt Date: 19980728
Manifest ID: 97432581
Trans EPA ID: CAL000020974
Trans Name: Not reported
Trans 2 EPA ID: Not reported
Trans 2 Name: Not reported
TSDf EPA ID: CAD009007626
Trans Name: Not reported
TSDf Alt EPA ID: Not reported
TSDf Alt Name: Not reported
Waste Code Description: 151 - Asbestos-containing waste
RCRA Code: Not reported
Meth Code: D80 - Disposal, Land Fill
Quantity Tons: 32.8692
Waste Quantity: 39
Quantity Unit: Y
Additional Code 1: Not reported
Additional Code 2: Not reported
Additional Code 3: Not reported
Additional Code 4: Not reported
Additional Code 5: Not reported

HWP:
EPA ID: CAD990663320
Name: CERTAINTED CORPORATION
Address: 2100 AVALON STREET
Cleanup Status: CLOSED
Latitude: 34.01897

Map ID
Direction
Distance
Elevation

MAP FINDINGS

Site

Database(s)

EDR ID Number
EPA ID Number

CERTAINTED CORPORATION (Continued)

S112866131

Longitude: -117.3946
Facility Type: Historical - Non-Operating
Facility Size: Not reported
Supervisor: Not reported
Site Code: Not reported
Senate District: 31
Assembly District: 60
Public Information Officer: Not reported
Commercial Offsite Facility Types: Not reported
Quarterly Update: 05/15/2017- Certainteed Corporation (CAD990663320) applied for a Part A application on 11/17/1980 and then received a ISD effective 03/30/1981. However, the facility representatives had withdrawn from the treatment/storage/disposal facility permitting requirement. A "Request for Hazardous Waste Permit Exemption" was submitted on 03/28/1983. On February 26th 1987 the Department had approved the request, thus rendering the facility's ISD ineffective. See attached letters and Inspection reports for details. This facility is being administratively closed, as it is not being regulated as a TSDF.
Project Manager Lead: Not reported
Project Manager: Not reported
Permit Type: Variance
Permit Effective Date: Not reported
Permit Expiration Date: Not reported
Calenviroscreen Score: 91-95%
Total Planned Hours: Not reported
Total Planned Amount: Not reported
Total Actual Hours: Not reported

Activities:

EPA ID: CAD990663320
Facility Type: Historical - Non-Operating
Facility Name: CERTAINTED CORPORATION
Project Manager: Not reported
Project Manager Lead: Not reported
Supervisor: Not reported
Facility Status: CLOSED
Activity Type: New Variance
Permit Being Renewed: Not reported
Permit Being Modified: Not reported
Final Date: 1993-12-28 00:00:00
Type: VAR
Title Description: Permit Variance
Due Date: Not reported
Comments: Not reported
Unit Names: Unit1
Event Description: New Variance - FINAL VARIANCE
Actual Date: 12/28/1993

EPA ID: CAD990663320
Facility Type: Historical - Non-Operating
Facility Name: CERTAINTED CORPORATION
Project Manager: Not reported
Project Manager Lead: Not reported
Supervisor: Not reported
Facility Status: CLOSED
Activity Type: New Variance
Permit Being Renewed: Not reported
Permit Being Modified: Not reported

Map ID
Direction
Distance
Elevation

MAP FINDINGS

Site

Database(s)

EDR ID Number
EPA ID Number

CERTAINT EED CORPORATION (Continued)

S112866131

Final Date: 1993-12-28 00:00:00
Type: VAR
Title Description: Permit Variance
Due Date: Not reported
Comments: Not reported
Unit Names: Unit1
Event Description: New Variance - FINAL VARIANCE (EXPIRES)
Actual Date: 12/20/1994

EPA ID: CAD990663320
Facility Type: Historical - Non-Operating
Facility Name: CERTAINT EED CORPORATION
Project Manager: Not reported
Project Manager Lead: Not reported
Supervisor: Not reported
Facility Status: CLOSED
Activity Type: New Variance
Permit Being Renewed: Not reported
Permit Being Modified: Not reported
Final Date: 1993-12-28 00:00:00
Type: VAR
Title Description: Permit Variance
Due Date: Not reported
Comments: Not reported
Unit Names: Unit1
Event Description: New Variance - FINAL VARIANCE (EFFECTIVE)
Actual Date: 12/20/1993

Closure:

EPA ID: CAD990663320
Facility Type: Historical - Non-Operating
Facility Name: CERTAINT EED CORPORATION
Project Manager: Not reported
Project Manager Lead: Not reported
Supervisor: Not reported
Facility Size: Not reported
Facility Status: CLOSED
Activity Type: Closure Administrative
Final Date: Not reported
Type: RCRA
Title Description: Closure Administrative of an Exempt Facility
Due Date: Not reported
Comments: This facility received an Exemption status and is not regulated as a TSDf.
Unit Names: Unit1
Event Description: Closure Administrative - ISSUE CLOSURE VERIFICATION
Actual Date: 05/15/2017

HWTS:

Name: CERTAINT EED CORPORATION
Address: 2100 AVALON AVE
Address 2: Not reported
City,State,Zip: RIVERSIDE, CA 925090000
EPA ID: CAC001085088
Inactive Date: 10/25/2000

Map ID
Direction
Distance
Elevation

MAP FINDINGS

Site

Database(s)

EDR ID Number
EPA ID Number

CERTAINTED CORPORATION (Continued)

S112866131

Create Date: 06/24/1998
Last Act Date: 10/25/2000
Mailing Name: Not reported
Mailing Address: 2100 AVALON AVE
Mailing Address 2: Not reported
Mailing City,State,Zip: RIVERSIDE, CA 925090000
Owner Name: LLOYD AMBLER
Owner Address: 750 E SWEDESFORD RD
Owner Address 2: Not reported
Owner City,State,Zip: VALLEY FORGE, PA 194820000
Contact Name: JANIS REYNOLDS/MGR H&S
Contact Address: 750 E SWEDESFORD RD
Contact Address 2: Not reported
City,State,Zip: VALLEY FORGE, PA 194820000

**P60
NW
1/2-1
0.534 mi.
2817 ft.**

**RIVERSIDE CEMENT COMPANY
1500 RUBIDOUX BLVD
RIVERSIDE, CA 92509
Site 1 of 2 in cluster P**

**EMI U001576600
CERS N/A
ENVIROSTOR
HAZNET
VCP
HIST UST**

**Relative:
Higher
Actual:
922 ft.**

ENVIROSTOR:
Name: RIVERSIDE CEMENT PLANT REDEVELOPMENT
Address: 1500 RUBIDOUX BOULEVARD
City,State,Zip: RIVERSIDE, CA 92508
Facility ID: 60002561
Status: Active
Status Date: 09/20/2017
Site Code: 401864
Site Type: Voluntary Cleanup
Site Type Detailed: Voluntary Cleanup
Acres: 281
NPL: NO
Regulatory Agencies: SMBRP
Lead Agency: SMBRP
Program Manager: Rafat Abbasi
Supervisor: Shahir Haddad
Division Branch: Southern California Schools & Brownfields Outreach
Assembly: , 60
Senate: , 31
Special Program: Not reported
Restricted Use: NO
Site Mgmt Req: NONE SPECIFIED
Funding: Responsible Party
Latitude: 34.02863
Longitude: -117.3855
APN: 175-170-035, 175-170-036, 175-170-040, 175-170-041, 175-180-001,
175-200-001, 175-200-002, 175-200-003, 175-200-004, 175-200-005,
175-200-007 , 175-200-008, 175-200-009
Past Use: MANUFACTURING - OTHER
Potential COC: Lead Polychlorinated biphenyls (PCBs TPH-diesel TPH-gas TPH-JET FUEL
TPH-MOTOR OIL Chromium VI
Confirmed COC: NONE SPECIFIED
Potential Description: SOIL, SV
Alias Name: 175-170-035
Alias Type: APN
Alias Name: 175-170-036

Map ID
Direction
Distance
Elevation

MAP FINDINGS

Site

Database(s)

EDR ID Number
EPA ID Number

RIVERSIDE CEMENT COMPANY (Continued)

U001576600

Alias Type: APN
Alias Name: 175-170-040
Alias Type: APN
Alias Name: 175-170-041
Alias Type: APN
Alias Name: 175-180-001
Alias Type: APN
Alias Name: 175-200-001
Alias Type: APN
Alias Name: 175-200-002
Alias Type: APN
Alias Name: 175-200-003
Alias Type: APN
Alias Name: 175-200-004
Alias Type: APN
Alias Name: 175-200-005
Alias Type: APN
Alias Name: 175-200-007
Alias Type: APN
Alias Name: 175-200-008
Alias Type: APN
Alias Name: 175-200-009
Alias Type: APN
Alias Name: 401799
Alias Type: Project Code (Site Code)
Alias Name: 401864
Alias Type: Project Code (Site Code)
Alias Name: 60002561
Alias Type: Envirostor ID Number

Completed Info:

Completed Area Name: PROJECT WIDE
Completed Sub Area Name: Not reported
Completed Document Type: Site Characterization Report
Completed Date: 07/01/2019
Comments: DTSC reviewed the report as an appendix of Response Plan and comments were provided in a letter dated 7/1/2019.

Completed Area Name: Northern Portion
Completed Sub Area Name: Not reported
Completed Document Type: Site Characterization Report
Completed Date: 07/01/2019
Comments: DTSC reviewed the report as an appendix of the Response Plan, and comments were provided in a letter dated 7/1/2019.

Completed Area Name: PROJECT WIDE
Completed Sub Area Name: Not reported
Completed Document Type: Remedial Investigation Report
Completed Date: 09/26/2019
Comments: Facilitation by meeting for 3/4 of the day and made the necessary changes to finalize the report

Completed Area Name: PROJECT WIDE
Completed Sub Area Name: Not reported
Completed Document Type: Fieldwork
Completed Date: 12/04/2020
Comments: Not reported

Map ID
Direction
Distance
Elevation

MAP FINDINGS

Site

Database(s)

EDR ID Number
EPA ID Number

RIVERSIDE CEMENT COMPANY (Continued)

U001576600

Completed Area Name: PROJECT WIDE
Completed Sub Area Name: Not reported
Completed Document Type: Fact Sheets
Completed Date: 12/15/2019
Comments: completed but EIR is not certified by the city.

Completed Area Name: PROJECT WIDE
Completed Sub Area Name: Not reported
Completed Document Type: Community Profile
Completed Date: 12/15/2019
Comments: completed

Completed Area Name: PROJECT WIDE
Completed Sub Area Name: Not reported
Completed Document Type: AB 389 Response Plan
Completed Date: 05/21/2020
Comments: Not reported

Completed Area Name: PROJECT WIDE
Completed Sub Area Name: Not reported
Completed Document Type: Remedial Investigation Workplan
Completed Date: 09/09/2020
Comments: fast track approval to secure demolition permit from the city

Completed Area Name: PROJECT WIDE
Completed Sub Area Name: Not reported
Completed Document Type: Preliminary Endangerment Assessment Report
Completed Date: 09/04/2020
Comments: Not reported

Completed Area Name: Northern Portion
Completed Sub Area Name: Lot 1
Completed Document Type: California Land Reuse and Revitalization Agreement
Completed Date: 01/16/2018
Comments: Not reported

Completed Area Name: Southern Portion
Completed Sub Area Name: Lot A
Completed Document Type: California Land Reuse and Revitalization Agreement
Completed Date: 08/07/2018
Comments: Executed. Advance Payment \$8,701 due 8/17/2018.

Completed Area Name: Northern Portion
Completed Sub Area Name: Lot 9
Completed Document Type: California Land Reuse and Revitalization Agreement
Completed Date: 01/16/2018
Comments: Not reported

Completed Area Name: Northern Portion
Completed Sub Area Name: Lot 6
Completed Document Type: California Land Reuse and Revitalization Agreement
Completed Date: 01/16/2018
Comments: Not reported

Completed Area Name: Northern Portion
Completed Sub Area Name: Lot 7
Completed Document Type: California Land Reuse and Revitalization Agreement

Map ID
Direction
Distance
Elevation

MAP FINDINGS

Site

Database(s)

EDR ID Number
EPA ID Number

RIVERSIDE CEMENT COMPANY (Continued)

U001576600

Completed Date: 01/16/2018
Comments: Not reported

Completed Area Name: Northern Portion
Completed Sub Area Name: Lot 5
Completed Document Type: California Land Reuse and Revitalization Agreement
Completed Date: 01/16/2018
Comments: Not reported

Completed Area Name: Southern Portion
Completed Sub Area Name: Lot B
Completed Document Type: California Land Reuse and Revitalization Agreement
Completed Date: 08/07/2018
Comments: Executed. Advance Payment \$8,701 due 8/17/2018.

Completed Area Name: Southern Portion
Completed Sub Area Name: Lot D
Completed Document Type: California Land Reuse and Revitalization Agreement
Completed Date: 08/07/2018
Comments: Executed. Advance Payment \$8,701 due 8/17/2018.

Completed Area Name: Southern Portion
Completed Sub Area Name: Lot C
Completed Document Type: California Land Reuse and Revitalization Agreement
Completed Date: 08/07/2018
Comments: Executed. Advance Payment \$8,701 due 8/17/2018.

Completed Area Name: PROJECT WIDE
Completed Sub Area Name: Not reported
Completed Document Type: Annual Oversight Cost Estimate
Completed Date: 09/06/2018
Comments: FY 1819 Estimate: \$272,466

Completed Area Name: Northern Portion
Completed Sub Area Name: Lot 8
Completed Document Type: California Land Reuse and Revitalization Agreement
Completed Date: 01/16/2018
Comments: Not reported

Completed Area Name: Southern Portion
Completed Sub Area Name: Not reported
Completed Document Type: Site Inspections/Visit (Non LUR)
Completed Date: 11/28/2018
Comments: Project geologist visited the site on 11/28/2018 as part of SAWP review.

Completed Area Name: PROJECT WIDE
Completed Sub Area Name: Not reported
Completed Document Type: Annual Oversight Cost Estimate
Completed Date: 08/27/2020
Comments: completed

Completed Area Name: PROJECT WIDE
Completed Sub Area Name: Not reported
Completed Document Type: Annual Oversight Cost Estimate
Completed Date: 08/26/2019
Comments: Not reported

Map ID
Direction
Distance
Elevation

MAP FINDINGS

Site

Database(s)

EDR ID Number
EPA ID Number

RIVERSIDE CEMENT COMPANY (Continued)

U001576600

Completed Area Name: Northern Portion
Completed Sub Area Name: Lot 2
Completed Document Type: California Land Reuse and Revitalization Agreement
Completed Date: 01/16/2018
Comments: Not reported

Completed Area Name: PROJECT WIDE
Completed Sub Area Name: Not reported
Completed Document Type: Correspondence
Completed Date: 09/11/2020
Comments: Letter received.

Completed Area Name: Northern Portion
Completed Sub Area Name: Lot 3
Completed Document Type: California Land Reuse and Revitalization Agreement
Completed Date: 01/16/2018
Comments: Not reported

Completed Area Name: Northern Portion
Completed Sub Area Name: Not reported
Completed Document Type: Application
Completed Date: 10/04/2017
Comments: Given CLRRRA Application in order to set up Site in EStor on 10/4/17.

Completed Area Name: Northern Portion
Completed Sub Area Name: Not reported
Completed Document Type: Preliminary Endangerment Assessment Report
Completed Date: 02/28/2018
Comments: DTSC's review determined that the site needs further action.

Completed Area Name: Northern Portion
Completed Sub Area Name: Not reported
Completed Document Type: Site Characterization Workplan
Completed Date: 07/19/2018
Comments: DTSC approved the Site Assessment Workplan provided the comments will be implemented during field work/future report.

Completed Area Name: Northern Portion
Completed Sub Area Name: Not reported
Completed Document Type: Site Characterization Report
Completed Date: 01/22/2019
Comments: The RTCs are incorporated and said to be addressed in the Response Plan.

Completed Area Name: PROJECT WIDE
Completed Sub Area Name: Not reported
Completed Document Type: Technical Workplan
Completed Date: 02/22/2018
Comments: DTSC geologist provided comments on the chromium sampling workplan to AQMD PM on 2/22/2018.

Completed Area Name: PROJECT WIDE
Completed Sub Area Name: Not reported
Completed Document Type: Other Report
Completed Date: 04/17/2018
Comments: The consultant provided geotechnical report and mine study report.

Map ID
Direction
Distance
Elevation

MAP FINDINGS

Site

Database(s)

EDR ID Number
EPA ID Number

RIVERSIDE CEMENT COMPANY (Continued)

U001576600

Completed Area Name: PROJECT WIDE
Completed Sub Area Name: Not reported
Completed Document Type: Community Profile
Completed Date: 08/15/2019
Comments: completed

Completed Area Name: PROJECT WIDE
Completed Sub Area Name: Not reported
Completed Document Type: Fieldwork
Completed Date: 07/26/2018
Comments: Not reported

Completed Area Name: Southern Portion
Completed Sub Area Name: Not reported
Completed Document Type: Application
Completed Date: 06/21/2018
Comments: Not reported

Completed Area Name: Southern Portion
Completed Sub Area Name: Not reported
Completed Document Type: Phase 1
Completed Date: 06/21/2018
Comments: Site assessment will be conducted for southern portion. Phase I ESA was provided as background document.

Completed Area Name: Southern Portion
Completed Sub Area Name: Not reported
Completed Document Type: Site Characterization Workplan
Completed Date: 01/14/2019
Comments: DTSC approved the revised SAWP.

Completed Area Name: Southern Portion
Completed Sub Area Name: Not reported
Completed Document Type: Remedial Investigation Report
Completed Date: 09/26/2019
Comments: Facilitation by meeting for 3/4 of the day and made the necessary changes to finalize the report

Completed Area Name: PROJECT WIDE
Completed Sub Area Name: Not reported
Completed Document Type: Technical Report
Completed Date: 10/10/2018
Comments: Not reported

Completed Area Name: PROJECT WIDE
Completed Sub Area Name: Not reported
Completed Document Type: Site Characterization Workplan
Completed Date: 01/03/2019
Comments: DTSC approved the Workplan for field implementation.

Future Area Name: PROJECT WIDE
Future Sub Area Name: Not reported
Future Document Type: Remedial Action Completion Report
Future Due Date: 2021
Schedule Area Name: Not reported
Schedule Sub Area Name: Not reported
Schedule Document Type: Not reported

Map ID
Direction
Distance
Elevation

MAP FINDINGS

Site

Database(s)

EDR ID Number
EPA ID Number

RIVERSIDE CEMENT COMPANY (Continued)

U001576600

Schedule Due Date: Not reported
Schedule Revised Date: Not reported

VCP:

Name: RIVERSIDE CEMENT PLANT REDEVELOPMENT
Address: 1500 RUBIDOUX BOULEVARD
City,State,Zip: RIVERSIDE, CA 92508
Facility ID: 60002561
Site Type: Voluntary Cleanup
Site Type Detail: Voluntary Cleanup
Site Mgmt. Req.: NONE SPECIFIED
Acres: 281
National Priorities List: NO
Cleanup Oversight Agencies: SMBRP
Lead Agency: SMBRP
Lead Agency Description: DTSC - Site Cleanup Program
Project Manager: Rafat Abbasi
Supervisor: Shahir Haddad
Division Branch: Southern California Schools & Brownfields Outreach
Site Code: 401864
Assembly: , 60
Senate: , 31
Special Programs Code: Not reported
Status: Active
Status Date: 09/20/2017
Restricted Use: NO
Funding: Responsible Party
Lat/Long: 34.02863 / -117.3855
APN: 175-170-035, 175-170-036, 175-170-040, 175-170-041, 175-180-001, 175-200-001, 175-200-002, 175-200-003, 175-200-004, 175-200-005, 175-200-007, 175-200-008, 175-200-009
Past Use: MANUFACTURING - OTHER
Potential COC: 30013, 30018, 30024, 30025, 3002501, 3002502, 30153
Confirmed COC: NONE SPECIFIED
Potential Description: SOIL, SV
Alias Name: 175-170-035
Alias Type: APN
Alias Name: 175-170-036
Alias Type: APN
Alias Name: 175-170-040
Alias Type: APN
Alias Name: 175-170-041
Alias Type: APN
Alias Name: 175-180-001
Alias Type: APN
Alias Name: 175-200-001
Alias Type: APN
Alias Name: 175-200-002
Alias Type: APN
Alias Name: 175-200-003
Alias Type: APN
Alias Name: 175-200-004
Alias Type: APN
Alias Name: 175-200-005
Alias Type: APN
Alias Name: 175-200-007
Alias Type: APN

Map ID
Direction
Distance
Elevation

MAP FINDINGS

Site

Database(s)

EDR ID Number
EPA ID Number

RIVERSIDE CEMENT COMPANY (Continued)

U001576600

Alias Name: 175-200-008
Alias Type: APN
Alias Name: 175-200-009
Alias Type: APN
Alias Name: 401799
Alias Type: Project Code (Site Code)
Alias Name: 401864
Alias Type: Project Code (Site Code)
Alias Name: 60002561
Alias Type: Envirostor ID Number

Completed Info:

Completed Area Name: PROJECT WIDE
Completed Sub Area Name: Not reported
Completed Document Type: Site Characterization Report
Completed Date: 07/01/2019
Comments: DTSC reviewed the report as an appendix of Response Plan and comments were provided in a letter dated 7/1/2019.

Completed Area Name: Northern Portion
Completed Sub Area Name: Not reported
Completed Document Type: Site Characterization Report
Completed Date: 07/01/2019
Comments: DTSC reviewed the report as an appendix of the Response Plan, and comments were provided in a letter dated 7/1/2019.

Completed Area Name: PROJECT WIDE
Completed Sub Area Name: Not reported
Completed Document Type: Remedial Investigation Report
Completed Date: 09/26/2019
Comments: Facilitation by meeting for 3/4 of the day and made the necessary changes to finalize the report

Completed Area Name: PROJECT WIDE
Completed Sub Area Name: Not reported
Completed Document Type: Fieldwork
Completed Date: 12/04/2020
Comments: Not reported

Completed Area Name: PROJECT WIDE
Completed Sub Area Name: Not reported
Completed Document Type: Fact Sheets
Completed Date: 12/15/2019
Comments: completed but EIR is not certified by the city.

Completed Area Name: PROJECT WIDE
Completed Sub Area Name: Not reported
Completed Document Type: Community Profile
Completed Date: 12/15/2019
Comments: completed

Completed Area Name: PROJECT WIDE
Completed Sub Area Name: Not reported
Completed Document Type: AB 389 Response Plan
Completed Date: 05/21/2020
Comments: Not reported

Completed Area Name: PROJECT WIDE

Map ID
Direction
Distance
Elevation

MAP FINDINGS

Site

Database(s)

EDR ID Number
EPA ID Number

RIVERSIDE CEMENT COMPANY (Continued)

U001576600

Completed Sub Area Name: Not reported
Completed Document Type: Remedial Investigation Workplan
Completed Date: 09/09/2020
Comments: fast track approval to secure demolition permit from the city

Completed Area Name: PROJECT WIDE
Completed Sub Area Name: Not reported
Completed Document Type: Preliminary Endangerment Assessment Report
Completed Date: 09/04/2020
Comments: Not reported

Completed Area Name: Northern Portion
Completed Sub Area Name: Lot 1
Completed Document Type: California Land Reuse and Revitalization Agreement
Completed Date: 01/16/2018
Comments: Not reported

Completed Area Name: Southern Portion
Completed Sub Area Name: Lot A
Completed Document Type: California Land Reuse and Revitalization Agreement
Completed Date: 08/07/2018
Comments: Executed. Advance Payment \$8,701 due 8/17/2018.

Completed Area Name: Northern Portion
Completed Sub Area Name: Lot 9
Completed Document Type: California Land Reuse and Revitalization Agreement
Completed Date: 01/16/2018
Comments: Not reported

Completed Area Name: Northern Portion
Completed Sub Area Name: Lot 6
Completed Document Type: California Land Reuse and Revitalization Agreement
Completed Date: 01/16/2018
Comments: Not reported

Completed Area Name: Northern Portion
Completed Sub Area Name: Lot 7
Completed Document Type: California Land Reuse and Revitalization Agreement
Completed Date: 01/16/2018
Comments: Not reported

Completed Area Name: Northern Portion
Completed Sub Area Name: Lot 5
Completed Document Type: California Land Reuse and Revitalization Agreement
Completed Date: 01/16/2018
Comments: Not reported

Completed Area Name: Southern Portion
Completed Sub Area Name: Lot B
Completed Document Type: California Land Reuse and Revitalization Agreement
Completed Date: 08/07/2018
Comments: Executed. Advance Payment \$8,701 due 8/17/2018.

Completed Area Name: Southern Portion
Completed Sub Area Name: Lot D
Completed Document Type: California Land Reuse and Revitalization Agreement
Completed Date: 08/07/2018

Map ID
Direction
Distance
Elevation

MAP FINDINGS

Site

Database(s)

EDR ID Number
EPA ID Number

RIVERSIDE CEMENT COMPANY (Continued)

U001576600

Comments: Executed. Advance Payment \$8,701 due 8/17/2018.

Completed Area Name: Southern Portion
Completed Sub Area Name: Lot C
Completed Document Type: California Land Reuse and Revitalization Agreement
Completed Date: 08/07/2018
Comments: Executed. Advance Payment \$8,701 due 8/17/2018.

Completed Area Name: PROJECT WIDE
Completed Sub Area Name: Not reported
Completed Document Type: Annual Oversight Cost Estimate
Completed Date: 09/06/2018
Comments: FY 1819 Estimate: \$272,466

Completed Area Name: Northern Portion
Completed Sub Area Name: Lot 8
Completed Document Type: California Land Reuse and Revitalization Agreement
Completed Date: 01/16/2018
Comments: Not reported

Completed Area Name: Southern Portion
Completed Sub Area Name: Not reported
Completed Document Type: Site Inspections/Visit (Non LUR)
Completed Date: 11/28/2018
Comments: Project geologist visited the site on 11/28/2018 as part of SAWP review.

Completed Area Name: PROJECT WIDE
Completed Sub Area Name: Not reported
Completed Document Type: Annual Oversight Cost Estimate
Completed Date: 08/27/2020
Comments: completed

Completed Area Name: PROJECT WIDE
Completed Sub Area Name: Not reported
Completed Document Type: Annual Oversight Cost Estimate
Completed Date: 08/26/2019
Comments: Not reported

Completed Area Name: Northern Portion
Completed Sub Area Name: Lot 2
Completed Document Type: California Land Reuse and Revitalization Agreement
Completed Date: 01/16/2018
Comments: Not reported

Completed Area Name: PROJECT WIDE
Completed Sub Area Name: Not reported
Completed Document Type: Correspondence
Completed Date: 09/11/2020
Comments: Letter received.

Completed Area Name: Northern Portion
Completed Sub Area Name: Lot 3
Completed Document Type: California Land Reuse and Revitalization Agreement
Completed Date: 01/16/2018
Comments: Not reported

Map ID
Direction
Distance
Elevation

MAP FINDINGS

Site

Database(s)

EDR ID Number
EPA ID Number

RIVERSIDE CEMENT COMPANY (Continued)

U001576600

Completed Area Name: Northern Portion
Completed Sub Area Name: Not reported
Completed Document Type: Application
Completed Date: 10/04/2017
Comments: Given CLRRRA Application in order to set up Site in EStor on 10/4/17.

Completed Area Name: Northern Portion
Completed Sub Area Name: Not reported
Completed Document Type: Preliminary Endangerment Assessment Report
Completed Date: 02/28/2018
Comments: DTSC's review determined that the site needs further action.

Completed Area Name: Northern Portion
Completed Sub Area Name: Not reported
Completed Document Type: Site Characterization Workplan
Completed Date: 07/19/2018
Comments: DTSC approved the Site Assessment Workplan provided the comments will be implemented during field work/future report.

Completed Area Name: Northern Portion
Completed Sub Area Name: Not reported
Completed Document Type: Site Characterization Report
Completed Date: 01/22/2019
Comments: The RTCs are incorporated and said to be addressed in the Response Plan.

Completed Area Name: PROJECT WIDE
Completed Sub Area Name: Not reported
Completed Document Type: Technical Workplan
Completed Date: 02/22/2018
Comments: DTSC geologist provided comments on the chromium sampling workplan to AQMD PM on 2/22/2018.

Completed Area Name: PROJECT WIDE
Completed Sub Area Name: Not reported
Completed Document Type: Other Report
Completed Date: 04/17/2018
Comments: The consultant provided geotechnical report and mine study report.

Completed Area Name: PROJECT WIDE
Completed Sub Area Name: Not reported
Completed Document Type: Community Profile
Completed Date: 08/15/2019
Comments: completed

Completed Area Name: PROJECT WIDE
Completed Sub Area Name: Not reported
Completed Document Type: Fieldwork
Completed Date: 07/26/2018
Comments: Not reported

Completed Area Name: Southern Portion
Completed Sub Area Name: Not reported
Completed Document Type: Application
Completed Date: 06/21/2018
Comments: Not reported

Map ID
Direction
Distance
Elevation

MAP FINDINGS

Site

Database(s)

EDR ID Number
EPA ID Number

RIVERSIDE CEMENT COMPANY (Continued)

U001576600

Completed Area Name: Southern Portion
Completed Sub Area Name: Not reported
Completed Document Type: Phase 1
Completed Date: 06/21/2018
Comments: Site assessment will be conducted for southern portion. Phase I ESA was provided as background document.

Completed Area Name: Southern Portion
Completed Sub Area Name: Not reported
Completed Document Type: Site Characterization Workplan
Completed Date: 01/14/2019
Comments: DTSC approved the revised SAWP.

Completed Area Name: Southern Portion
Completed Sub Area Name: Not reported
Completed Document Type: Remedial Investigation Report
Completed Date: 09/26/2019
Comments: Facilitation by meeting for 3/4 of the day and made the necessary changes to finalize the report

Completed Area Name: PROJECT WIDE
Completed Sub Area Name: Not reported
Completed Document Type: Technical Report
Completed Date: 10/10/2018
Comments: Not reported

Completed Area Name: PROJECT WIDE
Completed Sub Area Name: Not reported
Completed Document Type: Site Characterization Workplan
Completed Date: 01/03/2019
Comments: DTSC approved the Workplan for field implementation.

Future Area Name: PROJECT WIDE
Future Sub Area Name: Not reported
Future Document Type: Remedial Action Completion Report
Future Due Date: 2021
Schedule Area Name: Not reported
Schedule Sub Area Name: Not reported
Schedule Document Type: Not reported
Schedule Due Date: Not reported
Schedule Revised Date: Not reported

HIST UST:

Name: RIVERSIDE CEMENT COMPANY
Address: 1500 RUBIDOUX BLVD
City,State,Zip: RIVERSIDE, CA 92509
File Number: 0001F6CC
URL: <http://geotracker.waterboards.ca.gov/ustpdfs/pdf/0001F6CC.pdf>
Region: STATE
Facility ID: 00000065436
Facility Type: Other
Other Type: CEMENT
Contact Name: Not reported
Telephone: 7146833660
Owner Name: GIFFORD-HILL INC.
Owner Address: 300 EAST JOHN CARPENTER FREEWA
Owner City,St,Zip: IRVING, TX 75062

Map ID
Direction
Distance
Elevation

MAP FINDINGS

Site

Database(s)

EDR ID Number
EPA ID Number

RIVERSIDE CEMENT COMPANY (Continued)

U001576600

Total Tanks: 0007

Tank Num: 001
Container Num: DIESEL #1
Year Installed: Not reported
Tank Capacity: 00010000
Tank Used for: PRODUCT
Type of Fuel: DIESEL
Container Construction Thickness: Not reported
Leak Detection: Stock Inventor

Tank Num: 002
Container Num: GASOLINE#1
Year Installed: Not reported
Tank Capacity: 00010000
Tank Used for: PRODUCT
Type of Fuel: UNLEADED
Container Construction Thickness: Not reported
Leak Detection: Stock Inventor

Tank Num: 003
Container Num: AB #1
Year Installed: Not reported
Tank Capacity: 00002000
Tank Used for: WASTE
Type of Fuel: WASTE OIL
Container Construction Thickness: Not reported
Leak Detection: None

Tank Num: 004
Container Num: AB #2
Year Installed: Not reported
Tank Capacity: 00010000
Tank Used for: PRODUCT
Type of Fuel: DIESEL
Container Construction Thickness: Not reported
Leak Detection: None

Tank Num: 005
Container Num: AB #3
Year Installed: Not reported
Tank Capacity: 00000000
Tank Used for: PRODUCT
Type of Fuel: 06
Container Construction Thickness: Not reported
Leak Detection: Visual

Tank Num: 006
Container Num: DIESEL 2A
Year Installed: Not reported
Tank Capacity: 00010000
Tank Used for: PRODUCT
Type of Fuel: DIESEL
Container Construction Thickness: Not reported
Leak Detection: Stock Inventor

Tank Num: 007

Map ID
Direction
Distance
Elevation

MAP FINDINGS

Site

Database(s)

EDR ID Number
EPA ID Number

RIVERSIDE CEMENT COMPANY (Continued)

U001576600

Container Num: DIESEL #2B
Year Installed: Not reported
Tank Capacity: 00010000
Tank Used for: PRODUCT
Type of Fuel: DIESEL
Container Construction Thickness: Not reported
Leak Detection: Stock Inventor

[Click here for Geo Tracker PDF:](#)

EMI:

Name: RIVERSIDE CEMENT CO (EIS USE)
Address: 1500 RUBIDOUX BL
City,State,Zip: RIVERSIDE, CA 92509
Year: 1987
County Code: 33
Air Basin: SC
Facility ID: 800182
Air District Name: SC
SIC Code: 3255
Air District Name: SOUTH COAST AQMD
Community Health Air Pollution Info System: Not reported
Consolidated Emission Reporting Rule: Not reported
Total Organic Hydrocarbon Gases Tons/Yr: 9
Reactive Organic Gases Tons/Yr: 4
Carbon Monoxide Emissions Tons/Yr: 233
NOX - Oxides of Nitrogen Tons/Yr: 555
SOX - Oxides of Sulphur Tons/Yr: 68
Particulate Matter Tons/Yr: 110
Part. Matter 10 Micrometers and Smlr Tons/Yr: 98

Name: RIVERSIDE CEMENT CO (EIS USE)
Address: 1500 RUBIDOUX BL
City,State,Zip: RIVERSIDE, CA 92509
Year: 1990
County Code: 33
Air Basin: SC
Facility ID: 800182
Air District Name: SC
SIC Code: 3255
Air District Name: SOUTH COAST AQMD
Community Health Air Pollution Info System: Not reported
Consolidated Emission Reporting Rule: Not reported
Total Organic Hydrocarbon Gases Tons/Yr: 21
Reactive Organic Gases Tons/Yr: 9
Carbon Monoxide Emissions Tons/Yr: 107
NOX - Oxides of Nitrogen Tons/Yr: 59
SOX - Oxides of Sulphur Tons/Yr: 61
Particulate Matter Tons/Yr: 97
Part. Matter 10 Micrometers and Smlr Tons/Yr: 89

Name: RIVERSIDE CEMENT CO (EIS USE)
Address: 1500 RUBIDOUX BL
City,State,Zip: RIVERSIDE, CA 92509
Year: 1995
County Code: 33
Air Basin: SC

Map ID
Direction
Distance
Elevation

MAP FINDINGS

Site

Database(s)

EDR ID Number
EPA ID Number

RIVERSIDE CEMENT COMPANY (Continued)

U001576600

Facility ID: 800182
Air District Name: SC
SIC Code: 3255
Air District Name: SOUTH COAST AQMD
Community Health Air Pollution Info System: Not reported
Consolidated Emission Reporting Rule: Not reported
Total Organic Hydrocarbon Gases Tons/Yr: 12
Reactive Organic Gases Tons/Yr: 9
Carbon Monoxide Emissions Tons/Yr: 84
NOX - Oxides of Nitrogen Tons/Yr: 51
SOX - Oxides of Sulphur Tons/Yr: 12
Particulate Matter Tons/Yr: 47
Part. Matter 10 Micrometers and Smlr Tons/Yr: 43

Name: RIVERSIDE CEMENT CO (EIS USE)
Address: 1500 RUBIDOUX BL
City,State,Zip: RIVERSIDE, CA 92509
Year: 1997
County Code: 33
Air Basin: SC
Facility ID: 800182
Air District Name: SC
SIC Code: 3241
Air District Name: SOUTH COAST AQMD
Community Health Air Pollution Info System: Not reported
Consolidated Emission Reporting Rule: Not reported
Total Organic Hydrocarbon Gases Tons/Yr: 9
Reactive Organic Gases Tons/Yr: 7
Carbon Monoxide Emissions Tons/Yr: 36
NOX - Oxides of Nitrogen Tons/Yr: 139
SOX - Oxides of Sulphur Tons/Yr: 58
Particulate Matter Tons/Yr: 50
Part. Matter 10 Micrometers and Smlr Tons/Yr: 46

Name: RIVERSIDE CEMENT CO (EIS USE)
Address: 1500 RUBIDOUX BL
City,State,Zip: RIVERSIDE, CA 92509
Year: 1998
County Code: 33
Air Basin: SC
Facility ID: 800182
Air District Name: SC
SIC Code: 3241
Air District Name: SOUTH COAST AQMD
Community Health Air Pollution Info System: Not reported
Consolidated Emission Reporting Rule: Not reported
Total Organic Hydrocarbon Gases Tons/Yr: 7
Reactive Organic Gases Tons/Yr: 6
Carbon Monoxide Emissions Tons/Yr: 36
NOX - Oxides of Nitrogen Tons/Yr: 139
SOX - Oxides of Sulphur Tons/Yr: 58
Particulate Matter Tons/Yr: 50
Part. Matter 10 Micrometers and Smlr Tons/Yr: 44

Name: RIVERSIDE CEMENT CO (EIS USE)
Address: 1500 RUBIDOUX BL
City,State,Zip: RIVERSIDE, CA 92509

Map ID
Direction
Distance
Elevation

MAP FINDINGS

Site

Database(s)

EDR ID Number
EPA ID Number

RIVERSIDE CEMENT COMPANY (Continued)

U001576600

Year: 1999
County Code: 33
Air Basin: SC
Facility ID: 800182
Air District Name: SC
SIC Code: 3241
Air District Name: SOUTH COAST AQMD
Community Health Air Pollution Info System: Not reported
Consolidated Emission Reporting Rule: Not reported
Total Organic Hydrocarbon Gases Tons/Yr: 9
Reactive Organic Gases Tons/Yr: 7
Carbon Monoxide Emissions Tons/Yr: 36
NOX - Oxides of Nitrogen Tons/Yr: 139
SOX - Oxides of Sulphur Tons/Yr: 58
Particulate Matter Tons/Yr: 50
Part. Matter 10 Micrometers and Smlr Tons/Yr: 46

Name: RIVERSIDE CEMENT CO (EIS USE)
Address: 1500 RUBIDOUX BL
City,State,Zip: RIVERSIDE, CA 92509
Year: 2000
County Code: 33
Air Basin: SC
Facility ID: 800182
Air District Name: SC
SIC Code: 3241
Air District Name: SOUTH COAST AQMD
Community Health Air Pollution Info System: Not reported
Consolidated Emission Reporting Rule: Not reported
Total Organic Hydrocarbon Gases Tons/Yr: 9
Reactive Organic Gases Tons/Yr: 7
Carbon Monoxide Emissions Tons/Yr: 36
NOX - Oxides of Nitrogen Tons/Yr: 139
SOX - Oxides of Sulphur Tons/Yr: 58
Particulate Matter Tons/Yr: 50
Part. Matter 10 Micrometers and Smlr Tons/Yr: 46

Name: RIVERSIDE CEMENT CO
Address: 1500 RUBIDOUX
City,State,Zip: RIVERSIDE, CA 92509
Year: 2001
County Code: 33
Air Basin: SC
Facility ID: 800182
Air District Name: SC
SIC Code: 3241
Air District Name: SOUTH COAST AQMD
Community Health Air Pollution Info System: Y
Consolidated Emission Reporting Rule: Not reported
Total Organic Hydrocarbon Gases Tons/Yr: 1
Reactive Organic Gases Tons/Yr: 1
Carbon Monoxide Emissions Tons/Yr: 46
NOX - Oxides of Nitrogen Tons/Yr: 59
SOX - Oxides of Sulphur Tons/Yr: 17
Particulate Matter Tons/Yr: 41
Part. Matter 10 Micrometers and Smlr Tons/Yr: 38

Map ID
Direction
Distance
Elevation

MAP FINDINGS

Site

Database(s)

EDR ID Number
EPA ID Number

RIVERSIDE CEMENT COMPANY (Continued)

U001576600

Name: RIVERSIDE CEMENT CO (EIS USE)
Address: 1500 RUBIDOUX BL
City,State,Zip: RIVERSIDE, CA 92509
Year: 2009
County Code: 33
Air Basin: SC
Facility ID: 800182
Air District Name: SC
SIC Code: 3241
Air District Name: SOUTH COAST AQMD
Community Health Air Pollution Info System: Not reported
Consolidated Emission Reporting Rule: Not reported
Total Organic Hydrocarbon Gases Tons/Yr: 3.1786142691247098E-2
Reactive Organic Gases Tons/Yr: 0.0179197
Carbon Monoxide Emissions Tons/Yr: 0.15273999999999999
NOX - Oxides of Nitrogen Tons/Yr: 0.26882
SOX - Oxides of Sulphur Tons/Yr: 0.0011255
Particulate Matter Tons/Yr: 3.7936100000000001
Part. Matter 10 Micrometers and Smlr Tons/Yr: 3.49106344

Name: RIVERSIDE CEMENT CO (EIS USE)
Address: 1500 RUBIDOUX BL
City,State,Zip: RIVERSIDE, CA 92509
Year: 2011
County Code: 33
Air Basin: SC
Facility ID: 800182
Air District Name: SC
SIC Code: 3241
Air District Name: SOUTH COAST AQMD
Community Health Air Pollution Info System: Not reported
Consolidated Emission Reporting Rule: Not reported
Total Organic Hydrocarbon Gases Tons/Yr: 0.023880149034
Reactive Organic Gases Tons/Yr: 0.01282
Carbon Monoxide Emissions Tons/Yr: 0.12405
NOX - Oxides of Nitrogen Tons/Yr: 0.21599
SOX - Oxides of Sulphur Tons/Yr: 0
Particulate Matter Tons/Yr: 2.30864
Part. Matter 10 Micrometers and Smlr Tons/Yr: 2.12480328

Name: RIVERSIDE CEMENT CO (EIS USE)
Address: 1500 RUBIDOUX BL
City,State,Zip: RIVERSIDE, CA 92509
Year: 2015
County Code: 33
Air Basin: SC
Facility ID: 800182
Air District Name: SC
SIC Code: 3241
Air District Name: SOUTH COAST AQMD
Community Health Air Pollution Info System: Not reported
Consolidated Emission Reporting Rule: Not reported
Total Organic Hydrocarbon Gases Tons/Yr: 0.091183547074
Reactive Organic Gases Tons/Yr: 0.090377524
Carbon Monoxide Emissions Tons/Yr: 0.010587099
NOX - Oxides of Nitrogen Tons/Yr: 0.02105819
SOX - Oxides of Sulphur Tons/Yr: 6.3007e-005

Map ID
Direction
Distance
Elevation

MAP FINDINGS

Site

Database(s)

EDR ID Number
EPA ID Number

RIVERSIDE CEMENT COMPANY (Continued)

U001576600

Particulate Matter Tons/Yr: 4.650935804
Part. Matter 10 Micrometers and Smllr Tons/Yr: 1.8672431973

HAZNET:

Name: RIVERSIDE CEMENT COMPANY A CA PARTNERSHIP
Address: 1500 RUBIDOUX BLVD.
Address 2: Not reported
City,State,Zip: RIVERSIDE, CA 27613
Contact: MICHAEL MEINEN
Telephone: 9197834657
Mailing Name: Not reported
Mailing Address: 2710 WYCLIFF ROAD

Year: 2019
Gepaid: CAC003010953
TSD EPA ID: CAD050806850
CA Waste Code: 261 - Polychlorinated biphenyls and material containing PCBs
Disposal Method: H141 - Storage, Bulking, And/Or Transfer Off Site--No
Treatment/Reovery (H010-H129) Or (H131-H135)
Tons: 1.87650

Year: 2019
Gepaid: CAC003010953
TSD EPA ID: CAD009007626
CA Waste Code: 151 - Asbestos containing waste
Disposal Method: H132 - Landfill Or Surface Impoundment That Will Be Closed As
Landfill(To Include On-Site Treatment And/Or Stabilization)
Tons: 23.00000

Year: 2019
Gepaid: CAC003010953
TSD EPA ID: CAD050806850
CA Waste Code: 221 - Waste oil and mixed oil
Disposal Method: H141 - Storage, Bulking, And/Or Transfer Off Site--No
Treatment/Reovery (H010-H129) Or (H131-H135)
Tons: 0.00000

CERS:

Name: TXI RIVERSIDE CEMENT CO - CRESTMORE PLT
Address: 1500 RUBIDOUX BOULEVARD
City,State,Zip: RIVERSIDE, CA 92509-1840
Site ID: 500729
CERS ID: 110001199587
CERS Description: US EPA Air Emission Inventory System (EIS)

Affiliation:

Affiliation Type Desc: Public Contact
Entity Name: FRANK SHEETS
Entity Title: Not reported
Affiliation Address: Not reported
Affiliation City: Not reported
Affiliation State: Not reported
Affiliation Country: Not reported
Affiliation Zip: Not reported
Affiliation Phone: Not reported

Map ID
Direction
Distance
Elevation

MAP FINDINGS

Site

Database(s)

EDR ID Number
EPA ID Number

RIVERSIDE CEMENT COMPANY (Continued)

U001576600

Name: SCE CRESTMORE SUBSTATION
Address: 1500 RUBIDOUX BLVD
City,State,Zip: RIVERSIDE, CA 92509
Site ID: 65598
CERS ID: 10170077
CERS Description: Chemical Storage Facilities

Evaluation:
Eval General Type: Compliance Evaluation Inspection
Eval Date: 01-27-2015
Violations Found: No
Eval Type: Routine done by local agency
Eval Notes: Haz Mat inspection
Eval Division: Riverside County Department of Env Health
Eval Program: HMRRP
Eval Source: CERS

Eval General Type: Compliance Evaluation Inspection
Eval Date: 02-04-2020
Violations Found: No
Eval Type: Routine done by local agency
Eval Notes: Hazardous Materials Disclosure Inspection
Eval Division: Riverside County Department of Env Health
Eval Program: HMRRP
Eval Source: CERS

Eval General Type: Compliance Evaluation Inspection
Eval Date: 08-08-2017
Violations Found: No
Eval Type: Routine done by local agency
Eval Notes: HM disclosure inspection
Eval Division: Riverside County Department of Env Health
Eval Program: HMRRP
Eval Source: CERS

Affiliation:
Affiliation Type Desc: Environmental Contact
Entity Name: Environmental Notification Center
Entity Title: Not reported
Affiliation Address: P.O. Box 5085 (Attn: ESD, Programs & Governance)
Affiliation City: Rosemead
Affiliation State: CA
Affiliation Country: Not reported
Affiliation Zip: 91770
Affiliation Phone: Not reported

Affiliation Type Desc: Operator
Entity Name: Southern California Edison
Entity Title: Not reported
Affiliation Address: Not reported
Affiliation City: Not reported
Affiliation State: Not reported
Affiliation Country: Not reported
Affiliation Zip: Not reported
Affiliation Phone: (626) 302-1212

Affiliation Type Desc: CUPA District

Map ID
Direction
Distance
Elevation

MAP FINDINGS

Site

Database(s)

EDR ID Number
EPA ID Number

RIVERSIDE CEMENT COMPANY (Continued)

U001576600

Entity Name: Riverside Cnty Env Health
Entity Title: Not reported
Affiliation Address: 4065 County Circle Drive, Room 104
Affiliation City: Riverside
Affiliation State: CA
Affiliation Country: Not reported
Affiliation Zip: 92503
Affiliation Phone: (951) 358-5055

Affiliation Type Desc: Document Preparer
Entity Name: Zachary Spahn
Entity Title: Not reported
Affiliation Address: Not reported
Affiliation City: Not reported
Affiliation State: Not reported
Affiliation Country: Not reported
Affiliation Zip: Not reported
Affiliation Phone: Not reported

Affiliation Type Desc: Facility Mailing Address
Entity Name: Mailing Address
Entity Title: Not reported
Affiliation Address: P.O. Box 5085 (Attn: ESD, Programs & Governance)
Affiliation City: Rosemead
Affiliation State: CA
Affiliation Country: Not reported
Affiliation Zip: 91770
Affiliation Phone: Not reported

Affiliation Type Desc: Parent Corporation
Entity Name: Southern California Edison, Transmission and Distribution Organization (TD)
Entity Title: Not reported
Affiliation Address: Not reported
Affiliation City: Not reported
Affiliation State: Not reported
Affiliation Country: Not reported
Affiliation Zip: Not reported
Affiliation Phone: Not reported

Affiliation Type Desc: Identification Signer
Entity Name: Zachary Spahn
Entity Title: Consultant
Affiliation Address: Not reported
Affiliation City: Not reported
Affiliation State: Not reported
Affiliation Country: Not reported
Affiliation Zip: Not reported
Affiliation Phone: Not reported

Affiliation Type Desc: Legal Owner
Entity Name: Southern California Edison
Entity Title: Not reported
Affiliation Address: P.O. Box 5085 (Attn: ESD, Programs & Governance)
Affiliation City: Rosemead
Affiliation State: CA
Affiliation Country: United States

Map ID
Direction
Distance
Elevation

MAP FINDINGS

Site

Database(s)

EDR ID Number
EPA ID Number

RIVERSIDE CEMENT COMPANY (Continued)

U001576600

Affiliation Zip: 91770
Affiliation Phone: (626) 302-1212

**P61
NW
1/2-1
0.534 mi.
2817 ft.
Relative:
Higher
Actual:
922 ft.**

**RIVERSIDE CEMENT
1500 RUBIDOUX BLVD
RIVERSIDE, CA 92508
Site 2 of 2 in cluster P**

**WMUDS/SWAT S103443287
EMI N/A
HIST CORTESE
CERS
ENVIROSTOR
LUST
NPDES
Cortese
WDS**

ENVIROSTOR:

Name: RIVERSIDE CEMENT COMPANY - CRESTMORE
Address: 1500 RUBIDOUX BLVD
City,State,Zip: RIVERSIDE, CA 92506
Facility ID: 33140002
Status: Refer: RWQCB
Status Date: 01/11/2011
Site Code: 401056
Site Type: Evaluation
Site Type Detailed: Evaluation
Acres: 10
NPL: NO
Regulatory Agencies: US EPA
Lead Agency: US EPA
Program Manager: Not reported
Supervisor: Eileen Mananian
Division Branch: Cleanup Cypress
Assembly: 60
Senate: 31
Special Program: EPA - PASI
Restricted Use: NO
Site Mgmt Req: NONE SPECIFIED
Funding: Not reported
Latitude: 34.03354
Longitude: -117.3898
APN: NONE SPECIFIED
Past Use: NONE SPECIFIED
Potential COC: Polychlorinated biphenyls (PCBs Chromium VI
Confirmed COC: NONE SPECIFIED
Potential Description: NONE SPECIFIED
Alias Name: CAD063844443
Alias Type: EPA Identification Number
Alias Name: 401056
Alias Type: Project Code (Site Code)
Alias Name: 33140002
Alias Type: Envirostor ID Number

Completed Info:

Completed Area Name: PROJECT WIDE
Completed Sub Area Name: Not reported
Completed Document Type: * Discovery
Completed Date: 10/12/1983
Comments: FACILITY IDENTIFIED ID FROM ERRIS

Map ID
Direction
Distance
Elevation

MAP FINDINGS

Site

Database(s)

EDR ID Number
EPA ID Number

RIVERSIDE CEMENT (Continued)

S103443287

Completed Area Name: PROJECT WIDE
Completed Sub Area Name: Not reported
Completed Document Type: * Discovery
Completed Date: 04/25/1983
Comments: FACILITY IDENTIFIED ID FROM REGION 9 EMS DATABASE

Completed Area Name: PROJECT WIDE
Completed Sub Area Name: Not reported
Completed Document Type: PA/SI Reassessment
Completed Date: 05/18/2009
Comments: Not reported

Completed Area Name: PROJECT WIDE
Completed Sub Area Name: Not reported
Completed Document Type: Site Screening
Completed Date: 04/11/1995
Comments: NFA FOR DTSC.

Completed Area Name: PROJECT WIDE
Completed Sub Area Name: Not reported
Completed Document Type: Site Screening
Completed Date: 05/19/1989
Comments: SITE SCREENING DONE FIT PA REASSESSMENT COMPLETED 8/2/88 RECOMMENDED HIGH PRIORITY SSI UNDER CERCLA; DHS CONCURS WITH RECOMMENDATION

Completed Area Name: PROJECT WIDE
Completed Sub Area Name: Not reported
Completed Document Type: Preliminary Assessment Report
Completed Date: 06/01/1984
Comments: T/C W/ MALLORY S.MAY, GIFFORD HILL CO, 214 -258-7175, 7/16/84 -1)SOURCE ACT: KLIN FIRED, CEMENT MFG 2)YR OF OPER: 1914 TO PRESENT. WASTE: CR CONTMN KILN BRICK. USED KILN BRICK WAS DISP IN A LDFL FROM 1955 TO 1979. SUBMIT TO EPA PRELIM ASSESS DONE RCRA 3012

Completed Area Name: PROJECT WIDE
Completed Sub Area Name: Not reported
Completed Document Type: Site Screening
Completed Date: 06/06/2007
Comments: Site Screening approved by EPA. "OCA Start".

Future Area Name: Not reported
Future Sub Area Name: Not reported
Future Document Type: Not reported
Future Due Date: Not reported
Schedule Area Name: Not reported
Schedule Sub Area Name: Not reported
Schedule Document Type: Not reported
Schedule Due Date: Not reported
Schedule Revised Date: Not reported

LUST:

Name: RIVERSIDE CEMENT
Address: 1500 RUBIDOUX BLVD
City, State, Zip: RIVERSIDE, CA 92508
Lead Agency: RIVERSIDE COUNTY LOP
Case Type: LUST Cleanup Site
Geo Track: http://geotracker.waterboards.ca.gov/profile_report.asp?global_id=T0606500166

Map ID
Direction
Distance
Elevation

MAP FINDINGS

Site

Database(s)

EDR ID Number
EPA ID Number

RIVERSIDE CEMENT (Continued)

S103443287

Global Id: T0606500166
Latitude: 34.0308386890794
Longitude: -117.388611886578
Status: Completed - Case Closed
Status Date: 11/05/1991
Case Worker: SCB
RB Case Number: 083301366T
Local Agency: RIVERSIDE COUNTY LOP
File Location: Local Agency Warehouse
Local Case Number: 89210
Potential Media Affect: Soil
Potential Contaminants of Concern: Heating Oil / Fuel Oil
Site History: Not reported

LUST:

Global Id: T0606500166
Contact Type: Local Agency Caseworker
Contact Name: SHARON BOLTINGHOUSE
Organization Name: RIVERSIDE COUNTY LOP
Address: 3880 LEMON ST SUITE 200
City: RIVERSIDE
Email: sbolting@rivco.org
Phone Number: 9519558980

LUST:

Global Id: T0606500166
Action Type: ENFORCEMENT
Date: 11/04/1991
Action: File review - #RCDEH Upload Site File 10/15/2015

Global Id: T0606500166
Action Type: Other
Date: 11/01/1987
Action: Leak Reported

Global Id: T0606500166
Action Type: ENFORCEMENT
Date: 11/05/1991
Action: Closure/No Further Action Letter - #RCDEH1105

Global Id: T0606500166
Action Type: REMEDIATION
Date: 03/01/1989
Action: Excavation

LUST:

Global Id: T0606500166
Status: Open - Case Begin Date
Status Date: 11/01/1987

Global Id: T0606500166
Status: Open - Site Assessment
Status Date: 11/01/1987

Global Id: T0606500166
Status: Open - Site Assessment
Status Date: 02/29/1988

Map ID
Direction
Distance
Elevation

MAP FINDINGS

Site

Database(s)

EDR ID Number
EPA ID Number

RIVERSIDE CEMENT (Continued)

S103443287

Global Id: T0606500166
Status: Open - Remediation
Status Date: 03/01/1989

Global Id: T0606500166
Status: Completed - Case Closed
Status Date: 11/05/1991

LUST REG 8:

Name: RIVERSIDE CEMENT
Address: 1500 RUBIDOUX BLVD
City: RIVERSIDE
Region: 8
County: Riverside
Regional Board: Santa Ana Region
Facility Status: Case Closed
Case Number: 083301366T
Local Case Num: Not reported
Case Type: Soil only
Substance: Bunker Fuel Oil
Qty Leaked: Not reported
Abate Method: Not reported
Cross Street: Not reported
Enf Type: Not reported
Funding: Not reported
How Discovered: Not reported
How Stopped: Not reported
Leak Cause: Not reported
Leak Source: Not reported
Global ID: T0606500166
How Stopped Date: Not reported
Enter Date: 12/6/1989
Date Confirmation of Leak Began: Not reported
Date Preliminary Assessment Began: 12/7/1989
Discover Date: 11/1/1987
Enforcement Date: Not reported
Close Date: 11/5/1991
Date Prelim Assessment Workplan Submitted: Not reported
Date Pollution Characterization Began: Not reported
Date Remediation Plan Submitted: 10/1/1989
Date Remedial Action Underway: Not reported
Date Post Remedial Action Monitoring: Not reported
Enter Date: 12/6/1989
GW Qualifies: Not reported
Soil Qualifies: Not reported
Operator: Not reported
Facility Contact: Not reported
Interim: Not reported
Oversite Program: LUST
Latitude: 34.0271887
Longitude: -117.3898002
MTBE Date: Not reported
Max MTBE GW: Not reported
MTBE Concentration: 0
Max MTBE Soil: Not reported
MTBE Fuel: 0

Map ID
Direction
Distance
Elevation

MAP FINDINGS

Site

Database(s)

EDR ID Number
EPA ID Number

RIVERSIDE CEMENT (Continued)

S103443287

MTBE Tested: Not Required to be Tested.
MTBE Class: *
Staff: PAH
Staff Initials: UNK
Lead Agency: Local Agency
Local Agency: 33000L
Hydr Basin #: UPPER SANTA ANA VALL
Beneficial: Not reported
Priority: Not reported
Cleanup Fund Id: Not reported
Work Suspended: Not reported
Summary: RCC PROPOSES TO MIX THE CONTAMINATED SOIL WITH CEMENT AND USE IT FOR PAVING ON SITE, APPROVED BY RCEH 12/13/90.

RIVERSIDE CO. LUST:

Name: RIVERSIDE CEMENT
Address: 1500 RUBIDOUX BLVD
City,State,Zip: RIVERSIDE, CA
Region: RIVERSIDE
Facility ID: 89210
Employee: Boltinghous-LOP
Site Closed: Yes
Case Type: Soil only
Facility Status: closed/action completed
Casetype Decode: Soil only is impacted
Fstatus Decode: Closed/Action completed

WMUDS/SWAT:

Edit Date: Not reported
Complexity: Not reported
Primary Waste: DOMIND
Primary Waste Type: Nonhazardous Solid Wastes/Influent or Solid Wastes that contain nonhazardous putrescible and non putrescible solid, semisolid, and liquid wastes (E.G., garbage, trash, refuse, paper, demolition and construction wastes, manure, vegetable or animal solid and semisolid waste).
Secondary Waste: Not reported
Secondary Waste Type: Not reported
Base Meridian: Not reported
NPID: Not reported
Tonnage: 0
Regional Board ID: Not reported
Municipal Solid Waste: False
Superorder: False
Open To Public: False
Waste List: False
Agency Type: Private
Agency Name: RIVERSIDE CEMENT COMPANY
Agency Department: Not reported
Agency Address: PO BOX 832
Agency City,St,Zip: RIVERSIDE CA 92502
Agency Contact: Not reported
Agency Telephone: 9096833660
Land Owner Name: Not reported
Land Owner Address: Not reported
Land Owner City,St,Zip: Not reported

Map ID
Direction
Distance
Elevation

MAP FINDINGS

Site

Database(s)

EDR ID Number
EPA ID Number

RIVERSIDE CEMENT (Continued)

S103443287

Land Owner Contact: Not reported
Land Owner Phone: Not reported
Region: 8
Facility Type: Industrial - Facility that treats and/or disposes of liquid or semisolid wastes from any servicing, producing, manufacturing or processing operation of whatever nature, including mining, gravel washing, geothermal operations, air conditioning, ship building and repairing, oil production, storage and disposal operations, water pumping.
Facility Description: Not reported
Facility Telephone: Not reported
SWAT Facility Name: Not reported
Primary SIC: 3241
Secondary SIC: Not reported
Comments: Not reported
Last Facility Editors: Not reported
Waste Discharge System: True
Solid Waste Assessment Test Program: False
Toxic Pits Cleanup Act Program: False
Resource Conservation Recovery Act: False
Department of Defense: False
Solid Waste Assessment Test Program: Not reported
Threat to Water Quality: Not reported
Sub Chapter 15: True
Regional Board Project Officer: Not reported
Number of WMUDS at Facility: 0
Section Range: Not reported
RCRA Facility: No
Waste Discharge Requirements: H
Self-Monitoring Rept. Frequency: Quarterly Submittal
Waste Discharge System ID: 8 332000001
Solid Waste Information ID: Not reported

CORTESE:

Name: RIVERSIDE CEMENT
Address: 1500 RUBIDOUX BLVD
City,State,Zip: RIVERSIDE, CA 92508
Region: CORTESE
Envirostor Id: Not reported
Global ID: T0606500166
Site/Facility Type: LUST CLEANUP SITE
Cleanup Status: COMPLETED - CASE CLOSED
Status Date: Not reported
Site Code: Not reported
Latitude: Not reported
Longitude: Not reported
Owner: Not reported
Enf Type: Not reported
Swat R: Not reported
Flag: active
Order No: Not reported
Waste Discharge System No: Not reported
Effective Date: Not reported
Region 2: Not reported
WID Id: Not reported
Solid Waste Id No: Not reported
Waste Management Uit Name: Not reported

Map ID
Direction
Distance
Elevation

MAP FINDINGS

Site

Database(s)

EDR ID Number
EPA ID Number

RIVERSIDE CEMENT (Continued)

S103443287

File Name: Active Open

EMI:

Name: RIVERSIDE CEMENT CO (EIS USE)
Address: 1500 RUBIDOUX BLVD
City,State,Zip: RIVERSIDE, CA 92509
Year: 1996
County Code: 33
Air Basin: SC
Facility ID: 800182
Air District Name: SC
SIC Code: 3255
Air District Name: SOUTH COAST AQMD
Community Health Air Pollution Info System: Not reported
Consolidated Emission Reporting Rule: Not reported
Total Organic Hydrocarbon Gases Tons/Yr: 10
Reactive Organic Gases Tons/Yr: 8
Carbon Monoxide Emissions Tons/Yr: 39
NOX - Oxides of Nitrogen Tons/Yr: 149
SOX - Oxides of Sulphur Tons/Yr: 66
Particulate Matter Tons/Yr: 54
Part. Matter 10 Micrometers and Smlr Tons/Yr: 50

Name: RIVERSIDE CEMENT CO (EIS USE)
Address: 1500 RUBIDOUX BLVD
City,State,Zip: RIVERSIDE, CA 92509
Year: 2002
County Code: 33
Air Basin: SC
Facility ID: 800182
Air District Name: SC
SIC Code: 3241
Air District Name: SOUTH COAST AQMD
Community Health Air Pollution Info System: Not reported
Consolidated Emission Reporting Rule: Not reported
Total Organic Hydrocarbon Gases Tons/Yr: 0
Reactive Organic Gases Tons/Yr: 0
Carbon Monoxide Emissions Tons/Yr: 1
NOX - Oxides of Nitrogen Tons/Yr: 73
SOX - Oxides of Sulphur Tons/Yr: 1
Particulate Matter Tons/Yr: 0
Part. Matter 10 Micrometers and Smlr Tons/Yr: 0

Name: RIVERSIDE CEMENT CO (EIS USE)
Address: 1500 RUBIDOUX BLVD
City,State,Zip: RIVERSIDE, CA 92509
Year: 2003
County Code: 33
Air Basin: SC
Facility ID: 800182
Air District Name: SC
SIC Code: 3241
Air District Name: SOUTH COAST AQMD
Community Health Air Pollution Info System: Not reported
Consolidated Emission Reporting Rule: Not reported
Total Organic Hydrocarbon Gases Tons/Yr: 0
Reactive Organic Gases Tons/Yr: 0

Map ID
Direction
Distance
Elevation

MAP FINDINGS

Site

Database(s)

EDR ID Number
EPA ID Number

RIVERSIDE CEMENT (Continued)

S103443287

Carbon Monoxide Emissions Tons/Yr: 1
NOX - Oxides of Nitrogen Tons/Yr: 73
SOX - Oxides of Sulphur Tons/Yr: 1
Particulate Matter Tons/Yr: 0
Part. Matter 10 Micrometers and Smlr Tons/Yr: 0

Name: RIVERSIDE CEMENT CO (EIS USE)
Address: 1500 RUBIDOUX BLVD
City,State,Zip: RIVERSIDE, CA 92509
Year: 2004
County Code: 33
Air Basin: SC
Facility ID: 800182
Air District Name: SC
SIC Code: 3241
Air District Name: SOUTH COAST AQMD
Community Health Air Pollution Info System: Y
Consolidated Emission Reporting Rule: Not reported
Total Organic Hydrocarbon Gases Tons/Yr: 0.289508
Reactive Organic Gases Tons/Yr: 0.26
Carbon Monoxide Emissions Tons/Yr: 0.75097
NOX - Oxides of Nitrogen Tons/Yr: 72.6925
SOX - Oxides of Sulphur Tons/Yr: 1.208824
Particulate Matter Tons/Yr: 0.05006
Part. Matter 10 Micrometers and Smlr Tons/Yr: 0.05

Name: RIVERSIDE CEMENT CO (EIS USE)
Address: 1500 RUBIDOUX BLVD
City,State,Zip: RIVERSIDE, CA 92509
Year: 2005
County Code: 33
Air Basin: SC
Facility ID: 800182
Air District Name: SC
SIC Code: 3241
Air District Name: SOUTH COAST AQMD
Community Health Air Pollution Info System: Not reported
Consolidated Emission Reporting Rule: Not reported
Total Organic Hydrocarbon Gases Tons/Yr: 1.57899
Reactive Organic Gases Tons/Yr: 1.256253035
Carbon Monoxide Emissions Tons/Yr: 11.3
NOX - Oxides of Nitrogen Tons/Yr: 73.2
SOX - Oxides of Sulphur Tons/Yr: 4.86
Particulate Matter Tons/Yr: 62.3104
Part. Matter 10 Micrometers and Smlr Tons/Yr: 33.9260864

Name: RIVERSIDE CEMENT CO (EIS USE)
Address: 1500 RUBIDOUX BLVD
City,State,Zip: RIVERSIDE, CA 92508
Year: 2006
County Code: 33
Air Basin: SC
Facility ID: 800182
Air District Name: SC
SIC Code: 3241
Air District Name: SOUTH COAST AQMD
Community Health Air Pollution Info System: Not reported

Map ID
Direction
Distance
Elevation

MAP FINDINGS

Site

Database(s)

EDR ID Number
EPA ID Number

RIVERSIDE CEMENT (Continued)

S103443287

Consolidated Emission Reporting Rule: Not reported
Total Organic Hydrocarbon Gases Tons/Yr: 1.049977653408348326
Reactive Organic Gases Tons/Yr: .83
Carbon Monoxide Emissions Tons/Yr: 2.323
NOX - Oxides of Nitrogen Tons/Yr: 61.961
SOX - Oxides of Sulphur Tons/Yr: 2.599
Particulate Matter Tons/Yr: 106.956
Part. Matter 10 Micrometers and Smlr Tons/Yr: 97.99428

Name: RIVERSIDE CEMENT CO (EIS USE)
Address: 1500 RUBIDOUX BLVD
City,State,Zip: RIVERSIDE, CA 92509
Year: 2007
County Code: 33
Air Basin: SC
Facility ID: 800182
Air District Name: SC
SIC Code: 3241

Air District Name: SOUTH COAST AQMD
Community Health Air Pollution Info System: Not reported
Consolidated Emission Reporting Rule: Not reported
Total Organic Hydrocarbon Gases Tons/Yr: 1.043561845063478607
Reactive Organic Gases Tons/Yr: .83
Carbon Monoxide Emissions Tons/Yr: 2.323
NOX - Oxides of Nitrogen Tons/Yr: 61.961
SOX - Oxides of Sulphur Tons/Yr: 2.599
Particulate Matter Tons/Yr: 106.956
Part. Matter 10 Micrometers and Smlr Tons/Yr: 97.99428

Name: RIVERSIDE CEMENT CO (EIS USE)
Address: 1500 RUBIDOUX BLVD
City,State,Zip: RIVERSIDE, CA 92509
Year: 2008
County Code: 33
Air Basin: SC
Facility ID: 800182
Air District Name: SC
SIC Code: 3241

Air District Name: SOUTH COAST AQMD
Community Health Air Pollution Info System: Not reported
Consolidated Emission Reporting Rule: Not reported
Total Organic Hydrocarbon Gases Tons/Yr: .7269285903408251728
Reactive Organic Gases Tons/Yr: .326309126
Carbon Monoxide Emissions Tons/Yr: .4
NOX - Oxides of Nitrogen Tons/Yr: 10.94
SOX - Oxides of Sulphur Tons/Yr: 2.52
Particulate Matter Tons/Yr: 17.768865875
Part. Matter 10 Micrometers and Smlr Tons/Yr: 16.365356605

Name: RIVERSIDE CEMENT CO
Address: 1500 RUBIDOUX BLVD
City,State,Zip: RIVERSIDE, CA 92509
Year: 2012
County Code: 33
Air Basin: SC
Facility ID: 800182
Air District Name: SC

Map ID
Direction
Distance
Elevation

MAP FINDINGS

Site

Database(s)

EDR ID Number
EPA ID Number

RIVERSIDE CEMENT (Continued)

S103443287

SIC Code: 3241
Air District Name: SOUTH COAST AQMD
Community Health Air Pollution Info System: Not reported
Consolidated Emission Reporting Rule: Not reported
Total Organic Hydrocarbon Gases Tons/Yr: 0.042662419163
Reactive Organic Gases Tons/Yr: 0.02969
Carbon Monoxide Emissions Tons/Yr: 0.11428
NOX - Oxides of Nitrogen Tons/Yr: 0.37817
SOX - Oxides of Sulphur Tons/Yr: 0.00194
Particulate Matter Tons/Yr: 4.11788
Part. Matter 10 Micrometers and Smlr Tons/Yr: 3.78922912

Name: RIVERSIDE CEMENT CO
Address: 1500 RUBIDOUX BLVD
City,State,Zip: RIVERSIDE, CA 92509
Year: 2013
County Code: 33
Air Basin: SC
Facility ID: 800182
Air District Name: SC
SIC Code: 3241
Air District Name: SOUTH COAST AQMD
Community Health Air Pollution Info System: Not reported
Consolidated Emission Reporting Rule: Not reported
Total Organic Hydrocarbon Gases Tons/Yr: 4.1434347314e-005
Reactive Organic Gases Tons/Yr: 2.8523e-005
Carbon Monoxide Emissions Tons/Yr: 7.3451e-005
NOX - Oxides of Nitrogen Tons/Yr: 0.00019883
SOX - Oxides of Sulphur Tons/Yr: 0
Particulate Matter Tons/Yr: 0.003042273
Part. Matter 10 Micrometers and Smlr Tons/Yr: 0.001221835008

Name: RIVERSIDE CEMENT CO
Address: 1500 RUBIDOUX BLVD
City,State,Zip: RIVERSIDE, CA 92509
Year: 2014
County Code: 33
Air Basin: SC
Facility ID: 800182
Air District Name: SC
SIC Code: 3241
Air District Name: SOUTH COAST AQMD
Community Health Air Pollution Info System: Not reported
Consolidated Emission Reporting Rule: Not reported
Total Organic Hydrocarbon Gases Tons/Yr: 0.026101689543
Reactive Organic Gases Tons/Yr: 0.02511
Carbon Monoxide Emissions Tons/Yr: 0.03163
NOX - Oxides of Nitrogen Tons/Yr: 0.02527
SOX - Oxides of Sulphur Tons/Yr: 9e-005
Particulate Matter Tons/Yr: 6.626795
Part. Matter 10 Micrometers and Smlr Tons/Yr: 2.660097

HIST CORTESE:
edr_fname: RIVERSIDE CEMENT
edr_fadd1: 1500 RUBIDOUX
City,State,Zip: RIVERSIDE, CA 92502
Region: CORTESE

Map ID
Direction
Distance
Elevation

MAP FINDINGS

Site

Database(s)

EDR ID Number
EPA ID Number

RIVERSIDE CEMENT (Continued)

S103443287

Facility County Code: 33
Reg By: LTNKA
Reg Id: 083301366T

NPDES:

Name: RIVERSIDE CEMENT COMPANY
Address: 1500 RUBIDOUX BLVD
City,State,Zip: RIVERSIDE, CA 92509
Facility Status: Not reported
NPDES Number: Not reported
Region: Not reported
Agency Number: Not reported
Regulatory Measure ID: Not reported
Place ID: Not reported
Order Number: Not reported
WDID: 8 331002053
Regulatory Measure Type: Industrial
Program Type: Not reported
Adoption Date Of Regulatory Measure: Not reported
Effective Date Of Regulatory Measure: Not reported
Termination Date Of Regulatory Measure: Not reported
Expiration Date Of Regulatory Measure: Not reported
Discharge Address: Not reported
Discharge Name: Not reported
Discharge City: Not reported
Discharge State: Not reported
Discharge Zip: Not reported
Status: Terminated
Status Date: 08/03/2016
Operator Name: TXI Riverside Cement Company
Operator Address: PO Box 146
Operator City: Oro Grande
Operator State: California
Operator Zip: 92368

NPDES as of 03/2018:

NPDES Number: Not reported
Status: Not reported
Agency Number: Not reported
Region: 8
Regulatory Measure ID: 210701
Order Number: Not reported
Regulatory Measure Type: Industrial
Place ID: Not reported
WDID: 8 331002053
Program Type: Not reported
Adoption Date Of Regulatory Measure: Not reported
Effective Date Of Regulatory Measure: Not reported
Expiration Date Of Regulatory Measure: Not reported
Termination Date Of Regulatory Measure: 06/24/2016
Discharge Name: Not reported
Discharge Address: Not reported
Discharge City: Not reported
Discharge State: Not reported
Discharge Zip: Not reported
Received Date: 05/09/2008
Processed Date: 03/30/1992

Map ID
Direction
Distance
Elevation

MAP FINDINGS

Site

Database(s)

EDR ID Number
EPA ID Number

RIVERSIDE CEMENT (Continued)

S103443287

Status: Terminated
Status Date: 08/03/2016
Place Size: 294
Place Size Unit: Acres
Contact: Stewart Minter
Contact Title: Operations Manager
Contact Phone: 951-774-2519
Contact Phone Ext: Not reported
Contact Email: stewart.minter@martinmarietta.com
Operator Name: TXI Riverside Cement Company
Operator Address: PO Box 146
Operator City: Oro Grande
Operator State: California
Operator Zip: 92368
Operator Contact: Kevin Grogan
Operator Contact Title: General Manager
Operator Contact Phone: 760-245-5321
Operator Contact Phone Ext: 5283
Operator Contact Email: kevin.grogan@martinmarietta.com
Operator Type: Private Business
Developer: Not reported
Developer Address: Not reported
Developer City: Not reported
Developer State: California
Developer Zip: Not reported
Developer Contact: Not reported
Developer Contact Title: Not reported
Constype Linear Utility Ind: Not reported
Emergency Phone: 951-201-5238
Emergency Phone Ext: Not reported
Constype Above Ground Ind: Not reported
Constype Below Ground Ind: Not reported
Constype Cable Line Ind: Not reported
Constype Comm Line Ind: Not reported
Constype Commercial Ind: Not reported
Constype Electrical Line Ind: Not reported
Constype Gas Line Ind: Not reported
Constype Industrial Ind: Not reported
Constype Other Description: Not reported
Constype Other Ind: Not reported
Constype Recons Ind: Not reported
Constype Residential Ind: Not reported
Constype Transport Ind: Not reported
Constype Utility Description: Not reported
Constype Utility Ind: Not reported
Constype Water Sewer Ind: Not reported
Dir Discharge Uswater Ind: N
Receiving Water Name: Santa Ana River
Certifier: David Perkins
Certifier Title: General Manager
Certification Date: 24-JUN-16
Primary Sic: 3241-Cement, Hydraulic
Secondary Sic: Not reported
Tertiary Sic: Not reported

NPDES Number: CAS000001
Status: Terminated

Map ID
Direction
Distance
Elevation

MAP FINDINGS

Site

Database(s)

EDR ID Number
EPA ID Number

RIVERSIDE CEMENT (Continued)

S103443287

Agency Number: 0
Region: 8
Regulatory Measure ID: 210701
Order Number: 97-03-DWQ
Regulatory Measure Type: Enrollee
Place ID: Not reported
WDID: 8 331002053
Program Type: Industrial
Adoption Date Of Regulatory Measure: Not reported
Effective Date Of Regulatory Measure: 03/30/1992
Expiration Date Of Regulatory Measure: Not reported
Termination Date Of Regulatory Measure: 06/24/2016
Discharge Name: TXI Riverside Cement Company
Discharge Address: PO Box 146
Discharge City: Oro Grande
Discharge State: California
Discharge Zip: 92368
Received Date: Not reported
Processed Date: Not reported
Status: Not reported
Status Date: Not reported
Place Size: Not reported
Place Size Unit: Not reported
Contact: Not reported
Contact Title: Not reported
Contact Phone: Not reported
Contact Phone Ext: Not reported
Contact Email: Not reported
Operator Name: Not reported
Operator Address: Not reported
Operator City: Not reported
Operator State: Not reported
Operator Zip: Not reported
Operator Contact: Not reported
Operator Contact Title: Not reported
Operator Contact Phone: Not reported
Operator Contact Phone Ext: Not reported
Operator Contact Email: Not reported
Operator Type: Not reported
Developer: Not reported
Developer Address: Not reported
Developer City: Not reported
Developer State: Not reported
Developer Zip: Not reported
Developer Contact: Not reported
Developer Contact Title: Not reported
Constype Linear Utility Ind: Not reported
Emergency Phone: Not reported
Emergency Phone Ext: Not reported
Constype Above Ground Ind: Not reported
Constype Below Ground Ind: Not reported
Constype Cable Line Ind: Not reported
Constype Comm Line Ind: Not reported
Constype Commercial Ind: Not reported
Constype Electrical Line Ind: Not reported
Constype Gas Line Ind: Not reported
Constype Industrial Ind: Not reported

Map ID
Direction
Distance
Elevation

MAP FINDINGS

Site

Database(s)

EDR ID Number
EPA ID Number

RIVERSIDE CEMENT (Continued)

S103443287

Constype Other Description: Not reported
Constype Other Ind: Not reported
Constype Recons Ind: Not reported
Constype Residential Ind: Not reported
Constype Transport Ind: Not reported
Constype Utility Description: Not reported
Constype Utility Ind: Not reported
Constype Water Sewer Ind: Not reported
Dir Discharge Uswater Ind: Not reported
Receiving Water Name: Not reported
Certifier: Not reported
Certifier Title: Not reported
Certification Date: Not reported
Primary Sic: Not reported
Secondary Sic: Not reported
Tertiary Sic: Not reported

WDS:

Name: STORM
Address: 1500 RUBIDOUX BLVD
City: RIVERSIDE
Facility ID: Santa Ana River 33I002053
Facility Type: Industrial - Facility that treats and/or disposes of liquid or semisolid wastes from any servicing, producing, manufacturing or processing operation of whatever nature, including mining, gravel washing, geothermal operations, air conditioning, ship building and repairing, oil production, storage and disposal operations, water pumping.
Facility Status: Active - Any facility with a continuous or seasonal discharge that is under Waste Discharge Requirements.
NPDES Number: CAS000001 The 1st 2 characters designate the state. The remaining 7 are assigned by the Regional Board
Subregion: 8
Facility Telephone: Not reported
Facility Contact: Not reported
Agency Name: RIVERSIDE CEMENT COMPANY
Agency Address: PO BOX 832
Agency City,St,Zip: RIVERSIDE 92502
Agency Contact: RICHARD BALL
Agency Telephone: 9096833660
Agency Type: Private
SIC Code: 0
SIC Code 2: Not reported
Primary Waste Type: Not reported
Primary Waste: Not reported
Waste Type2: Not reported
Waste2: Not reported
Primary Waste Type: Not reported
Secondary Waste: Not reported
Secondary Waste Type: Not reported
Design Flow: 0
Baseline Flow: 0
Reclamation: Not reported
POTW: Not reported
Treat To Water: Minor Threat to Water Quality. A violation of a regional board order should cause a relatively minor impairment of beneficial uses compared

Map ID
Direction
Distance
Elevation

MAP FINDINGS

Site

Database(s)

EDR ID Number
EPA ID Number

RIVERSIDE CEMENT (Continued)

S103443287

to a major or minor threat. Not: All nurds without a TTWQ will be considered a minor threat to water quality unless coded at a higher Level. A Zero (0) may be used to code those NURDS that are found to represent no threat to water quality.

Complexity:

Category C - Facilities having no waste treatment systems, such as cooling water dischargers or those who must comply through best management practices, facilities with passive waste treatment and disposal systems, such as septic systems with subsurface disposal, or dischargers having waste storage systems with land disposal such as dairy waste ponds.

CERS:

Name: RIVERSIDE CEMENT
Address: 1500 RUBIDOUX BLVD
City, State, Zip: RIVERSIDE, CA 92508
Site ID: 249733
CERS ID: T0606500166
CERS Description: Leaking Underground Storage Tank Cleanup Site

Affiliation:

Affiliation Type Desc: Local Agency Caseworker
Entity Name: SHARON BOLTINGHOUSE - RIVERSIDE COUNTY LOP
Entity Title: Not reported
Affiliation Address: 3880 LEMON ST SUITE 200
Affiliation City: RIVERSIDE
Affiliation State: CA
Affiliation Country: Not reported
Affiliation Zip: Not reported
Affiliation Phone: 9519558980

Count: 0 records.

ORPHAN SUMMARY

<u>City</u>	<u>EDR ID</u>	<u>Site Name</u>	<u>Site Address</u>	<u>Zip</u>	<u>Database(s)</u>
NO SITES FOUND					

GOVERNMENT RECORDS SEARCHED / DATA CURRENCY TRACKING

To maintain currency of the following federal and state databases, EDR contacts the appropriate governmental agency on a monthly or quarterly basis, as required.

Number of Days to Update: Provides confirmation that EDR is reporting records that have been updated within 90 days from the date the government agency made the information available to the public.

STANDARD ENVIRONMENTAL RECORDS

Federal NPL site list

NPL: National Priority List

National Priorities List (Superfund). The NPL is a subset of CERCLIS and identifies over 1,200 sites for priority cleanup under the Superfund Program. NPL sites may encompass relatively large areas. As such, EDR provides polygon coverage for over 1,000 NPL site boundaries produced by EPA's Environmental Photographic Interpretation Center (EPIC) and regional EPA offices.

Date of Government Version: 04/27/2021	Source: EPA
Date Data Arrived at EDR: 05/03/2021	Telephone: N/A
Date Made Active in Reports: 05/19/2021	Last EDR Contact: 06/29/2021
Number of Days to Update: 16	Next Scheduled EDR Contact: 10/11/2021
	Data Release Frequency: Quarterly

NPL Site Boundaries

Sources:

EPA's Environmental Photographic Interpretation Center (EPIC)
Telephone: 202-564-7333

EPA Region 1
Telephone 617-918-1143

EPA Region 6
Telephone: 214-655-6659

EPA Region 3
Telephone 215-814-5418

EPA Region 7
Telephone: 913-551-7247

EPA Region 4
Telephone 404-562-8033

EPA Region 8
Telephone: 303-312-6774

EPA Region 5
Telephone 312-886-6686

EPA Region 9
Telephone: 415-947-4246

EPA Region 10
Telephone 206-553-8665

Proposed NPL: Proposed National Priority List Sites

A site that has been proposed for listing on the National Priorities List through the issuance of a proposed rule in the Federal Register. EPA then accepts public comments on the site, responds to the comments, and places on the NPL those sites that continue to meet the requirements for listing.

Date of Government Version: 04/27/2021	Source: EPA
Date Data Arrived at EDR: 05/03/2021	Telephone: N/A
Date Made Active in Reports: 05/19/2021	Last EDR Contact: 06/29/2021
Number of Days to Update: 16	Next Scheduled EDR Contact: 10/11/2021
	Data Release Frequency: Quarterly

NPL LIENS: Federal Superfund Liens

Federal Superfund Liens. Under the authority granted the USEPA by CERCLA of 1980, the USEPA has the authority to file liens against real property in order to recover remedial action expenditures or when the property owner received notification of potential liability. USEPA compiles a listing of filed notices of Superfund Liens.

GOVERNMENT RECORDS SEARCHED / DATA CURRENCY TRACKING

Date of Government Version: 10/15/1991
Date Data Arrived at EDR: 02/02/1994
Date Made Active in Reports: 03/30/1994
Number of Days to Update: 56

Source: EPA
Telephone: 202-564-4267
Last EDR Contact: 08/15/2011
Next Scheduled EDR Contact: 11/28/2011
Data Release Frequency: No Update Planned

Federal Delisted NPL site list

Delisted NPL: National Priority List Deletions

The National Oil and Hazardous Substances Pollution Contingency Plan (NCP) establishes the criteria that the EPA uses to delete sites from the NPL. In accordance with 40 CFR 300.425.(e), sites may be deleted from the NPL where no further response is appropriate.

Date of Government Version: 04/27/2021
Date Data Arrived at EDR: 05/03/2021
Date Made Active in Reports: 05/19/2021
Number of Days to Update: 16

Source: EPA
Telephone: N/A
Last EDR Contact: 06/29/2021
Next Scheduled EDR Contact: 10/11/2021
Data Release Frequency: Quarterly

Federal CERCLIS list

FEDERAL FACILITY: Federal Facility Site Information listing

A listing of National Priority List (NPL) and Base Realignment and Closure (BRAC) sites found in the Comprehensive Environmental Response, Compensation and Liability Information System (CERCLIS) Database where EPA Federal Facilities Restoration and Reuse Office is involved in cleanup activities.

Date of Government Version: 02/22/2021
Date Data Arrived at EDR: 03/30/2021
Date Made Active in Reports: 06/17/2021
Number of Days to Update: 79

Source: Environmental Protection Agency
Telephone: 703-603-8704
Last EDR Contact: 06/23/2021
Next Scheduled EDR Contact: 10/11/2021
Data Release Frequency: Varies

SEMS: Superfund Enterprise Management System

SEMS (Superfund Enterprise Management System) tracks hazardous waste sites, potentially hazardous waste sites, and remedial activities performed in support of EPA's Superfund Program across the United States. The list was formerly known as CERCLIS, renamed to SEMS by the EPA in 2015. The list contains data on potentially hazardous waste sites that have been reported to the USEPA by states, municipalities, private companies and private persons, pursuant to Section 103 of the Comprehensive Environmental Response, Compensation, and Liability Act (CERCLA). This dataset also contains sites which are either proposed to or on the National Priorities List (NPL) and the sites which are in the screening and assessment phase for possible inclusion on the NPL.

Date of Government Version: 04/27/2021
Date Data Arrived at EDR: 05/03/2021
Date Made Active in Reports: 05/19/2021
Number of Days to Update: 16

Source: EPA
Telephone: 800-424-9346
Last EDR Contact: 06/29/2021
Next Scheduled EDR Contact: 10/25/2021
Data Release Frequency: Quarterly

Federal CERCLIS NFRAP site list

SEMS-ARCHIVE: Superfund Enterprise Management System Archive

GOVERNMENT RECORDS SEARCHED / DATA CURRENCY TRACKING

SEMS-ARCHIVE (Superfund Enterprise Management System Archive) tracks sites that have no further interest under the Federal Superfund Program based on available information. The list was formerly known as the CERCLIS-NFRAP, renamed to SEMS ARCHIVE by the EPA in 2015. EPA may perform a minimal level of assessment work at a site while it is archived if site conditions change and/or new information becomes available. Archived sites have been removed and archived from the inventory of SEMS sites. Archived status indicates that, to the best of EPA's knowledge, assessment at a site has been completed and that EPA has determined no further steps will be taken to list the site on the National Priorities List (NPL), unless information indicates this decision was not appropriate or other considerations require a recommendation for listing at a later time. The decision does not necessarily mean that there is no hazard associated with a given site; it only means that, based upon available information, the location is not judged to be potential NPL site.

Date of Government Version: 04/27/2021	Source: EPA
Date Data Arrived at EDR: 05/03/2021	Telephone: 800-424-9346
Date Made Active in Reports: 05/19/2021	Last EDR Contact: 06/29/2021
Number of Days to Update: 16	Next Scheduled EDR Contact: 10/25/2021
	Data Release Frequency: Quarterly

Federal RCRA CORRACTS facilities list

CORRACTS: Corrective Action Report

CORRACTS identifies hazardous waste handlers with RCRA corrective action activity.

Date of Government Version: 03/22/2021	Source: EPA
Date Data Arrived at EDR: 03/23/2021	Telephone: 800-424-9346
Date Made Active in Reports: 05/19/2021	Last EDR Contact: 06/21/2021
Number of Days to Update: 57	Next Scheduled EDR Contact: 10/04/2021
	Data Release Frequency: Quarterly

Federal RCRA non-CORRACTS TSD facilities list

RCRA-TSDF: RCRA - Treatment, Storage and Disposal

RCRAInfo is EPA's comprehensive information system, providing access to data supporting the Resource Conservation and Recovery Act (RCRA) of 1976 and the Hazardous and Solid Waste Amendments (HSWA) of 1984. The database includes selective information on sites which generate, transport, store, treat and/or dispose of hazardous waste as defined by the Resource Conservation and Recovery Act (RCRA). Transporters are individuals or entities that move hazardous waste from the generator offsite to a facility that can recycle, treat, store, or dispose of the waste. TSDFs treat, store, or dispose of the waste.

Date of Government Version: 03/22/2021	Source: Environmental Protection Agency
Date Data Arrived at EDR: 03/23/2021	Telephone: (415) 495-8895
Date Made Active in Reports: 05/19/2021	Last EDR Contact: 06/21/2021
Number of Days to Update: 57	Next Scheduled EDR Contact: 10/04/2021
	Data Release Frequency: Quarterly

Federal RCRA generators list

RCRA-LQG: RCRA - Large Quantity Generators

RCRAInfo is EPA's comprehensive information system, providing access to data supporting the Resource Conservation and Recovery Act (RCRA) of 1976 and the Hazardous and Solid Waste Amendments (HSWA) of 1984. The database includes selective information on sites which generate, transport, store, treat and/or dispose of hazardous waste as defined by the Resource Conservation and Recovery Act (RCRA). Large quantity generators (LQGs) generate over 1,000 kilograms (kg) of hazardous waste, or over 1 kg of acutely hazardous waste per month.

Date of Government Version: 03/22/2021	Source: Environmental Protection Agency
Date Data Arrived at EDR: 03/23/2021	Telephone: (415) 495-8895
Date Made Active in Reports: 05/19/2021	Last EDR Contact: 06/21/2021
Number of Days to Update: 57	Next Scheduled EDR Contact: 10/04/2021
	Data Release Frequency: Quarterly

GOVERNMENT RECORDS SEARCHED / DATA CURRENCY TRACKING

RCRA-SQG: RCRA - Small Quantity Generators

RCRAInfo is EPA's comprehensive information system, providing access to data supporting the Resource Conservation and Recovery Act (RCRA) of 1976 and the Hazardous and Solid Waste Amendments (HSWA) of 1984. The database includes selective information on sites which generate, transport, store, treat and/or dispose of hazardous waste as defined by the Resource Conservation and Recovery Act (RCRA). Small quantity generators (SQGs) generate between 100 kg and 1,000 kg of hazardous waste per month.

Date of Government Version: 03/22/2021	Source: Environmental Protection Agency
Date Data Arrived at EDR: 03/23/2021	Telephone: (415) 495-8895
Date Made Active in Reports: 05/19/2021	Last EDR Contact: 06/21/2021
Number of Days to Update: 57	Next Scheduled EDR Contact: 10/04/2021
	Data Release Frequency: Quarterly

RCRA-VSQG: RCRA - Very Small Quantity Generators (Formerly Conditionally Exempt Small Quantity Generators)

RCRAInfo is EPA's comprehensive information system, providing access to data supporting the Resource Conservation and Recovery Act (RCRA) of 1976 and the Hazardous and Solid Waste Amendments (HSWA) of 1984. The database includes selective information on sites which generate, transport, store, treat and/or dispose of hazardous waste as defined by the Resource Conservation and Recovery Act (RCRA). Very small quantity generators (VSQGs) generate less than 100 kg of hazardous waste, or less than 1 kg of acutely hazardous waste per month.

Date of Government Version: 03/22/2021	Source: Environmental Protection Agency
Date Data Arrived at EDR: 03/23/2021	Telephone: (415) 495-8895
Date Made Active in Reports: 05/19/2021	Last EDR Contact: 06/21/2021
Number of Days to Update: 57	Next Scheduled EDR Contact: 10/04/2021
	Data Release Frequency: Quarterly

Federal institutional controls / engineering controls registries

LUCIS: Land Use Control Information System

LUCIS contains records of land use control information pertaining to the former Navy Base Realignment and Closure properties.

Date of Government Version: 02/09/2021	Source: Department of the Navy
Date Data Arrived at EDR: 02/11/2021	Telephone: 843-820-7326
Date Made Active in Reports: 03/22/2021	Last EDR Contact: 05/05/2021
Number of Days to Update: 39	Next Scheduled EDR Contact: 08/23/2021
	Data Release Frequency: Varies

US ENG CONTROLS: Engineering Controls Sites List

A listing of sites with engineering controls in place. Engineering controls include various forms of caps, building foundations, liners, and treatment methods to create pathway elimination for regulated substances to enter environmental media or effect human health.

Date of Government Version: 02/22/2021	Source: Environmental Protection Agency
Date Data Arrived at EDR: 02/23/2021	Telephone: 703-603-0695
Date Made Active in Reports: 05/19/2021	Last EDR Contact: 05/21/2021
Number of Days to Update: 85	Next Scheduled EDR Contact: 09/06/2021
	Data Release Frequency: Varies

US INST CONTROLS: Institutional Controls Sites List

A listing of sites with institutional controls in place. Institutional controls include administrative measures, such as groundwater use restrictions, construction restrictions, property use restrictions, and post remediation care requirements intended to prevent exposure to contaminants remaining on site. Deed restrictions are generally required as part of the institutional controls.

Date of Government Version: 02/22/2021	Source: Environmental Protection Agency
Date Data Arrived at EDR: 02/23/2021	Telephone: 703-603-0695
Date Made Active in Reports: 05/19/2021	Last EDR Contact: 05/21/2021
Number of Days to Update: 85	Next Scheduled EDR Contact: 09/06/2021
	Data Release Frequency: Varies

GOVERNMENT RECORDS SEARCHED / DATA CURRENCY TRACKING

Federal ERNS list

ERNS: Emergency Response Notification System

Emergency Response Notification System. ERNS records and stores information on reported releases of oil and hazardous substances.

Date of Government Version: 03/22/2021

Date Data Arrived at EDR: 03/24/2021

Date Made Active in Reports: 06/17/2021

Number of Days to Update: 85

Source: National Response Center, United States Coast Guard

Telephone: 202-267-2180

Last EDR Contact: 06/17/2021

Next Scheduled EDR Contact: 10/04/2021

Data Release Frequency: Quarterly

State- and tribal - equivalent NPL

RESPONSE: State Response Sites

Identifies confirmed release sites where DTSC is involved in remediation, either in a lead or oversight capacity. These confirmed release sites are generally high-priority and high potential risk.

Date of Government Version: 04/23/2021

Date Data Arrived at EDR: 04/23/2021

Date Made Active in Reports: 07/12/2021

Number of Days to Update: 80

Source: Department of Toxic Substances Control

Telephone: 916-323-3400

Last EDR Contact: 07/22/2021

Next Scheduled EDR Contact: 11/08/2021

Data Release Frequency: Quarterly

State- and tribal - equivalent CERCLIS

ENVIROSTOR: EnviroStor Database

The Department of Toxic Substances Control's (DTSC's) Site Mitigation and Brownfields Reuse Program's (SMBRP's) EnviroStor database identifies sites that have known contamination or sites for which there may be reasons to investigate further. The database includes the following site types: Federal Superfund sites (National Priorities List (NPL)); State Response, including Military Facilities and State Superfund; Voluntary Cleanup; and School sites. EnviroStor provides similar information to the information that was available in CalSites, and provides additional site information, including, but not limited to, identification of formerly-contaminated properties that have been released for reuse, properties where environmental deed restrictions have been recorded to prevent inappropriate land uses, and risk characterization information that is used to assess potential impacts to public health and the environment at contaminated sites.

Date of Government Version: 04/23/2021

Date Data Arrived at EDR: 04/23/2021

Date Made Active in Reports: 07/12/2021

Number of Days to Update: 80

Source: Department of Toxic Substances Control

Telephone: 916-323-3400

Last EDR Contact: 07/22/2021

Next Scheduled EDR Contact: 11/08/2021

Data Release Frequency: Quarterly

State and tribal landfill and/or solid waste disposal site lists

SWF/LF (SWIS): Solid Waste Information System

Active, Closed and Inactive Landfills. SWF/LF records typically contain an inventory of solid waste disposal facilities or landfills. These may be active or inactive facilities or open dumps that failed to meet RCRA Section 4004 criteria for solid waste landfills or disposal sites.

Date of Government Version: 05/10/2021

Date Data Arrived at EDR: 05/11/2021

Date Made Active in Reports: 07/27/2021

Number of Days to Update: 77

Source: Department of Resources Recycling and Recovery

Telephone: 916-341-6320

Last EDR Contact: 05/11/2021

Next Scheduled EDR Contact: 08/23/2021

Data Release Frequency: Quarterly

State and tribal leaking storage tank lists

GOVERNMENT RECORDS SEARCHED / DATA CURRENCY TRACKING

LUST REG 9: Leaking Underground Storage Tank Report

Orange, Riverside, San Diego counties. For more current information, please refer to the State Water Resources Control Board's LUST database.

Date of Government Version: 03/01/2001
Date Data Arrived at EDR: 04/23/2001
Date Made Active in Reports: 05/21/2001
Number of Days to Update: 28

Source: California Regional Water Quality Control Board San Diego Region (9)
Telephone: 858-637-5595
Last EDR Contact: 09/26/2011
Next Scheduled EDR Contact: 01/09/2012
Data Release Frequency: No Update Planned

LUST REG 8: Leaking Underground Storage Tanks

California Regional Water Quality Control Board Santa Ana Region (8). For more current information, please refer to the State Water Resources Control Board's LUST database.

Date of Government Version: 02/14/2005
Date Data Arrived at EDR: 02/15/2005
Date Made Active in Reports: 03/28/2005
Number of Days to Update: 41

Source: California Regional Water Quality Control Board Santa Ana Region (8)
Telephone: 909-782-4496
Last EDR Contact: 08/15/2011
Next Scheduled EDR Contact: 11/28/2011
Data Release Frequency: No Update Planned

LUST REG 7: Leaking Underground Storage Tank Case Listing

Leaking Underground Storage Tank locations. Imperial, Riverside, San Diego, Santa Barbara counties.

Date of Government Version: 02/26/2004
Date Data Arrived at EDR: 02/26/2004
Date Made Active in Reports: 03/24/2004
Number of Days to Update: 27

Source: California Regional Water Quality Control Board Colorado River Basin Region (7)
Telephone: 760-776-8943
Last EDR Contact: 08/01/2011
Next Scheduled EDR Contact: 11/14/2011
Data Release Frequency: No Update Planned

LUST REG 5: Leaking Underground Storage Tank Database

Leaking Underground Storage Tank locations. Alameda, Alpine, Amador, Butte, Colusa, Contra Costa, Calveras, El Dorado, Fresno, Glenn, Kern, Kings, Lake, Lassen, Madera, Mariposa, Merced, Modoc, Napa, Nevada, Placer, Plumas, Sacramento, San Joaquin, Shasta, Solano, Stanislaus, Sutter, Tehama, Tulare, Tuolumne, Yolo, Yuba counties.

Date of Government Version: 07/01/2008
Date Data Arrived at EDR: 07/22/2008
Date Made Active in Reports: 07/31/2008
Number of Days to Update: 9

Source: California Regional Water Quality Control Board Central Valley Region (5)
Telephone: 916-464-4834
Last EDR Contact: 07/01/2011
Next Scheduled EDR Contact: 10/17/2011
Data Release Frequency: No Update Planned

LUST REG 4: Underground Storage Tank Leak List

Los Angeles, Ventura counties. For more current information, please refer to the State Water Resources Control Board's LUST database.

Date of Government Version: 09/07/2004
Date Data Arrived at EDR: 09/07/2004
Date Made Active in Reports: 10/12/2004
Number of Days to Update: 35

Source: California Regional Water Quality Control Board Los Angeles Region (4)
Telephone: 213-576-6710
Last EDR Contact: 09/06/2011
Next Scheduled EDR Contact: 12/19/2011
Data Release Frequency: No Update Planned

LUST: Leaking Underground Fuel Tank Report (GEOTRACKER)

Leaking Underground Storage Tank (LUST) Sites included in GeoTracker. GeoTracker is the Water Boards data management system for sites that impact, or have the potential to impact, water quality in California, with emphasis on groundwater.

Date of Government Version: 03/08/2021
Date Data Arrived at EDR: 03/09/2021
Date Made Active in Reports: 03/30/2021
Number of Days to Update: 21

Source: State Water Resources Control Board
Telephone: see region list
Last EDR Contact: 06/03/2021
Next Scheduled EDR Contact: 09/20/2021
Data Release Frequency: Quarterly

GOVERNMENT RECORDS SEARCHED / DATA CURRENCY TRACKING

LUST REG 2: Fuel Leak List

Leaking Underground Storage Tank locations. Alameda, Contra Costa, Marin, Napa, San Francisco, San Mateo, Santa Clara, Solano, Sonoma counties.

Date of Government Version: 09/30/2004
Date Data Arrived at EDR: 10/20/2004
Date Made Active in Reports: 11/19/2004
Number of Days to Update: 30

Source: California Regional Water Quality Control Board San Francisco Bay Region (2)
Telephone: 510-622-2433
Last EDR Contact: 09/19/2011
Next Scheduled EDR Contact: 01/02/2012
Data Release Frequency: No Update Planned

LUST REG 1: Active Toxic Site Investigation

Del Norte, Humboldt, Lake, Mendocino, Modoc, Siskiyou, Sonoma, Trinity counties. For more current information, please refer to the State Water Resources Control Board's LUST database.

Date of Government Version: 02/01/2001
Date Data Arrived at EDR: 02/28/2001
Date Made Active in Reports: 03/29/2001
Number of Days to Update: 29

Source: California Regional Water Quality Control Board North Coast (1)
Telephone: 707-570-3769
Last EDR Contact: 08/01/2011
Next Scheduled EDR Contact: 11/14/2011
Data Release Frequency: No Update Planned

LUST REG 6V: Leaking Underground Storage Tank Case Listing

Leaking Underground Storage Tank locations. Inyo, Kern, Los Angeles, Mono, San Bernardino counties.

Date of Government Version: 06/07/2005
Date Data Arrived at EDR: 06/07/2005
Date Made Active in Reports: 06/29/2005
Number of Days to Update: 22

Source: California Regional Water Quality Control Board Victorville Branch Office (6)
Telephone: 760-241-7365
Last EDR Contact: 09/12/2011
Next Scheduled EDR Contact: 12/26/2011
Data Release Frequency: No Update Planned

LUST REG 6L: Leaking Underground Storage Tank Case Listing

For more current information, please refer to the State Water Resources Control Board's LUST database.

Date of Government Version: 09/09/2003
Date Data Arrived at EDR: 09/10/2003
Date Made Active in Reports: 10/07/2003
Number of Days to Update: 27

Source: California Regional Water Quality Control Board Lahontan Region (6)
Telephone: 530-542-5572
Last EDR Contact: 09/12/2011
Next Scheduled EDR Contact: 12/26/2011
Data Release Frequency: No Update Planned

LUST REG 3: Leaking Underground Storage Tank Database

Leaking Underground Storage Tank locations. Monterey, San Benito, San Luis Obispo, Santa Barbara, Santa Cruz counties.

Date of Government Version: 05/19/2003
Date Data Arrived at EDR: 05/19/2003
Date Made Active in Reports: 06/02/2003
Number of Days to Update: 14

Source: California Regional Water Quality Control Board Central Coast Region (3)
Telephone: 805-542-4786
Last EDR Contact: 07/18/2011
Next Scheduled EDR Contact: 10/31/2011
Data Release Frequency: No Update Planned

INDIAN LUST R10: Leaking Underground Storage Tanks on Indian Land

LUSTs on Indian land in Alaska, Idaho, Oregon and Washington.

Date of Government Version: 11/12/2020
Date Data Arrived at EDR: 12/16/2020
Date Made Active in Reports: 03/12/2021
Number of Days to Update: 86

Source: EPA Region 10
Telephone: 206-553-2857
Last EDR Contact: 06/11/2021
Next Scheduled EDR Contact: 11/01/2021
Data Release Frequency: Varies

INDIAN LUST R5: Leaking Underground Storage Tanks on Indian Land

Leaking underground storage tanks located on Indian Land in Michigan, Minnesota and Wisconsin.

Date of Government Version: 10/07/2020
Date Data Arrived at EDR: 12/16/2020
Date Made Active in Reports: 03/12/2021
Number of Days to Update: 86

Source: EPA, Region 5
Telephone: 312-886-7439
Last EDR Contact: 06/11/2021
Next Scheduled EDR Contact: 11/01/2021
Data Release Frequency: Varies

GOVERNMENT RECORDS SEARCHED / DATA CURRENCY TRACKING

INDIAN LUST R9: Leaking Underground Storage Tanks on Indian Land
LUSTs on Indian land in Arizona, California, New Mexico and Nevada

Date of Government Version: 10/01/2020	Source: Environmental Protection Agency
Date Data Arrived at EDR: 12/16/2020	Telephone: 415-972-3372
Date Made Active in Reports: 03/12/2021	Last EDR Contact: 06/11/2021
Number of Days to Update: 86	Next Scheduled EDR Contact: 11/01/2021
	Data Release Frequency: Varies

INDIAN LUST R8: Leaking Underground Storage Tanks on Indian Land
LUSTs on Indian land in Colorado, Montana, North Dakota, South Dakota, Utah and Wyoming.

Date of Government Version: 10/09/2020	Source: EPA Region 8
Date Data Arrived at EDR: 12/16/2020	Telephone: 303-312-6271
Date Made Active in Reports: 03/12/2021	Last EDR Contact: 06/11/2021
Number of Days to Update: 86	Next Scheduled EDR Contact: 11/01/2021
	Data Release Frequency: Varies

INDIAN LUST R7: Leaking Underground Storage Tanks on Indian Land
LUSTs on Indian land in Iowa, Kansas, and Nebraska

Date of Government Version: 09/30/2020	Source: EPA Region 7
Date Data Arrived at EDR: 12/22/2020	Telephone: 913-551-7003
Date Made Active in Reports: 03/12/2021	Last EDR Contact: 06/11/2021
Number of Days to Update: 80	Next Scheduled EDR Contact: 11/01/2021
	Data Release Frequency: Varies

INDIAN LUST R4: Leaking Underground Storage Tanks on Indian Land
LUSTs on Indian land in Florida, Mississippi and North Carolina.

Date of Government Version: 10/02/2020	Source: EPA Region 4
Date Data Arrived at EDR: 12/18/2020	Telephone: 404-562-8677
Date Made Active in Reports: 03/12/2021	Last EDR Contact: 06/17/2021
Number of Days to Update: 84	Next Scheduled EDR Contact: 11/01/2021
	Data Release Frequency: Varies

INDIAN LUST R1: Leaking Underground Storage Tanks on Indian Land
A listing of leaking underground storage tank locations on Indian Land.

Date of Government Version: 10/01/2020	Source: EPA Region 1
Date Data Arrived at EDR: 12/16/2020	Telephone: 617-918-1313
Date Made Active in Reports: 03/12/2021	Last EDR Contact: 06/11/2021
Number of Days to Update: 86	Next Scheduled EDR Contact: 11/01/2021
	Data Release Frequency: Varies

INDIAN LUST R6: Leaking Underground Storage Tanks on Indian Land
LUSTs on Indian land in New Mexico and Oklahoma.

Date of Government Version: 04/08/2020	Source: EPA Region 6
Date Data Arrived at EDR: 05/20/2020	Telephone: 214-665-6597
Date Made Active in Reports: 08/12/2020	Last EDR Contact: 06/11/2021
Number of Days to Update: 84	Next Scheduled EDR Contact: 11/01/2021
	Data Release Frequency: Varies

CPS-SLIC: Statewide SLIC Cases (GEOTRACKER)

Cleanup Program Sites (CPS; also known as Site Cleanups [SC] and formerly known as Spills, Leaks, Investigations, and Cleanups [SLIC] sites) included in GeoTracker. GeoTracker is the Water Boards data management system for sites that impact, or have the potential to impact, water quality in California, with emphasis on groundwater.

Date of Government Version: 03/08/2021	Source: State Water Resources Control Board
Date Data Arrived at EDR: 03/09/2021	Telephone: 866-480-1028
Date Made Active in Reports: 03/30/2021	Last EDR Contact: 06/03/2021
Number of Days to Update: 21	Next Scheduled EDR Contact: 09/20/2021
	Data Release Frequency: Varies

GOVERNMENT RECORDS SEARCHED / DATA CURRENCY TRACKING

SLIC REG 1: Active Toxic Site Investigations

The SLIC (Spills, Leaks, Investigations and Cleanup) program is designed to protect and restore water quality from spills, leaks, and similar discharges.

Date of Government Version: 04/03/2003
Date Data Arrived at EDR: 04/07/2003
Date Made Active in Reports: 04/25/2003
Number of Days to Update: 18

Source: California Regional Water Quality Control Board, North Coast Region (1)
Telephone: 707-576-2220
Last EDR Contact: 08/01/2011
Next Scheduled EDR Contact: 11/14/2011
Data Release Frequency: No Update Planned

SLIC REG 2: Spills, Leaks, Investigation & Cleanup Cost Recovery Listing

The SLIC (Spills, Leaks, Investigations and Cleanup) program is designed to protect and restore water quality from spills, leaks, and similar discharges.

Date of Government Version: 09/30/2004
Date Data Arrived at EDR: 10/20/2004
Date Made Active in Reports: 11/19/2004
Number of Days to Update: 30

Source: Regional Water Quality Control Board San Francisco Bay Region (2)
Telephone: 510-286-0457
Last EDR Contact: 09/19/2011
Next Scheduled EDR Contact: 01/02/2012
Data Release Frequency: No Update Planned

SLIC REG 3: Spills, Leaks, Investigation & Cleanup Cost Recovery Listing

The SLIC (Spills, Leaks, Investigations and Cleanup) program is designed to protect and restore water quality from spills, leaks, and similar discharges.

Date of Government Version: 05/18/2006
Date Data Arrived at EDR: 05/18/2006
Date Made Active in Reports: 06/15/2006
Number of Days to Update: 28

Source: California Regional Water Quality Control Board Central Coast Region (3)
Telephone: 805-549-3147
Last EDR Contact: 07/18/2011
Next Scheduled EDR Contact: 10/31/2011
Data Release Frequency: No Update Planned

SLIC REG 4: Spills, Leaks, Investigation & Cleanup Cost Recovery Listing

The SLIC (Spills, Leaks, Investigations and Cleanup) program is designed to protect and restore water quality from spills, leaks, and similar discharges.

Date of Government Version: 11/17/2004
Date Data Arrived at EDR: 11/18/2004
Date Made Active in Reports: 01/04/2005
Number of Days to Update: 47

Source: Region Water Quality Control Board Los Angeles Region (4)
Telephone: 213-576-6600
Last EDR Contact: 07/01/2011
Next Scheduled EDR Contact: 10/17/2011
Data Release Frequency: No Update Planned

SLIC REG 5: Spills, Leaks, Investigation & Cleanup Cost Recovery Listing

The SLIC (Spills, Leaks, Investigations and Cleanup) program is designed to protect and restore water quality from spills, leaks, and similar discharges.

Date of Government Version: 04/01/2005
Date Data Arrived at EDR: 04/05/2005
Date Made Active in Reports: 04/21/2005
Number of Days to Update: 16

Source: Regional Water Quality Control Board Central Valley Region (5)
Telephone: 916-464-3291
Last EDR Contact: 09/12/2011
Next Scheduled EDR Contact: 12/26/2011
Data Release Frequency: No Update Planned

SLIC REG 6V: Spills, Leaks, Investigation & Cleanup Cost Recovery Listing

The SLIC (Spills, Leaks, Investigations and Cleanup) program is designed to protect and restore water quality from spills, leaks, and similar discharges.

Date of Government Version: 05/24/2005
Date Data Arrived at EDR: 05/25/2005
Date Made Active in Reports: 06/16/2005
Number of Days to Update: 22

Source: Regional Water Quality Control Board, Victorville Branch
Telephone: 619-241-6583
Last EDR Contact: 08/15/2011
Next Scheduled EDR Contact: 11/28/2011
Data Release Frequency: No Update Planned

GOVERNMENT RECORDS SEARCHED / DATA CURRENCY TRACKING

SLIC REG 6L: SLIC Sites

The SLIC (Spills, Leaks, Investigations and Cleanup) program is designed to protect and restore water quality from spills, leaks, and similar discharges.

Date of Government Version: 09/07/2004
Date Data Arrived at EDR: 09/07/2004
Date Made Active in Reports: 10/12/2004
Number of Days to Update: 35

Source: California Regional Water Quality Control Board, Lahontan Region
Telephone: 530-542-5574
Last EDR Contact: 08/15/2011
Next Scheduled EDR Contact: 11/28/2011
Data Release Frequency: No Update Planned

SLIC REG 7: SLIC List

The SLIC (Spills, Leaks, Investigations and Cleanup) program is designed to protect and restore water quality from spills, leaks, and similar discharges.

Date of Government Version: 11/24/2004
Date Data Arrived at EDR: 11/29/2004
Date Made Active in Reports: 01/04/2005
Number of Days to Update: 36

Source: California Regional Quality Control Board, Colorado River Basin Region
Telephone: 760-346-7491
Last EDR Contact: 08/01/2011
Next Scheduled EDR Contact: 11/14/2011
Data Release Frequency: No Update Planned

SLIC REG 8: Spills, Leaks, Investigation & Cleanup Cost Recovery Listing

The SLIC (Spills, Leaks, Investigations and Cleanup) program is designed to protect and restore water quality from spills, leaks, and similar discharges.

Date of Government Version: 04/03/2008
Date Data Arrived at EDR: 04/03/2008
Date Made Active in Reports: 04/14/2008
Number of Days to Update: 11

Source: California Region Water Quality Control Board Santa Ana Region (8)
Telephone: 951-782-3298
Last EDR Contact: 09/12/2011
Next Scheduled EDR Contact: 12/26/2011
Data Release Frequency: No Update Planned

SLIC REG 9: Spills, Leaks, Investigation & Cleanup Cost Recovery Listing

The SLIC (Spills, Leaks, Investigations and Cleanup) program is designed to protect and restore water quality from spills, leaks, and similar discharges.

Date of Government Version: 09/10/2007
Date Data Arrived at EDR: 09/11/2007
Date Made Active in Reports: 09/28/2007
Number of Days to Update: 17

Source: California Regional Water Quality Control Board San Diego Region (9)
Telephone: 858-467-2980
Last EDR Contact: 08/08/2011
Next Scheduled EDR Contact: 11/21/2011
Data Release Frequency: No Update Planned

State and tribal registered storage tank lists

FEMA UST: Underground Storage Tank Listing

A listing of all FEMA owned underground storage tanks.

Date of Government Version: 01/29/2021
Date Data Arrived at EDR: 02/17/2021
Date Made Active in Reports: 03/22/2021
Number of Days to Update: 33

Source: FEMA
Telephone: 202-646-5797
Last EDR Contact: 06/29/2021
Next Scheduled EDR Contact: 10/18/2021
Data Release Frequency: Varies

UST CLOSURE: Proposed Closure of Underground Storage Tank (UST) Cases

UST cases that are being considered for closure by either the State Water Resources Control Board or the Executive Director have been posted for a 60-day public comment period. UST Case Closures being proposed for consideration by the State Water Resources Control Board. These are primarily UST cases that meet closure criteria under the decisional framework in State Water Board Resolution No. 92-49 and other Board orders. UST Case Closures proposed for consideration by the Executive Director pursuant to State Water Board Resolution No. 2012-0061. These are cases that meet the criteria of the Low-Threat UST Case Closure Policy. UST Case Closure Review Denials and Approved Orders.

GOVERNMENT RECORDS SEARCHED / DATA CURRENCY TRACKING

Date of Government Version: 03/05/2021
Date Data Arrived at EDR: 03/09/2021
Date Made Active in Reports: 04/01/2021
Number of Days to Update: 23

Source: State Water Resources Control Board
Telephone: 916-327-7844
Last EDR Contact: 06/04/2021
Next Scheduled EDR Contact: 09/20/2021
Data Release Frequency: Varies

MILITARY UST SITES: Military UST Sites (GEOTRACKER)

Military ust sites

Date of Government Version: 03/08/2021
Date Data Arrived at EDR: 03/09/2021
Date Made Active in Reports: 03/30/2021
Number of Days to Update: 21

Source: State Water Resources Control Board
Telephone: 866-480-1028
Last EDR Contact: 06/03/2021
Next Scheduled EDR Contact: 09/20/2021
Data Release Frequency: Varies

UST: Active UST Facilities

Active UST facilities gathered from the local regulatory agencies

Date of Government Version: 03/08/2021
Date Data Arrived at EDR: 03/09/2021
Date Made Active in Reports: 03/31/2021
Number of Days to Update: 22

Source: SWRCB
Telephone: 916-341-5851
Last EDR Contact: 06/03/2021
Next Scheduled EDR Contact: 09/20/2021
Data Release Frequency: Semi-Annually

AST: Aboveground Petroleum Storage Tank Facilities

A listing of aboveground storage tank petroleum storage tank locations.

Date of Government Version: 07/06/2016
Date Data Arrived at EDR: 07/12/2016
Date Made Active in Reports: 09/19/2016
Number of Days to Update: 69

Source: California Environmental Protection Agency
Telephone: 916-327-5092
Last EDR Contact: 06/08/2021
Next Scheduled EDR Contact: 09/27/2021
Data Release Frequency: Varies

INDIAN UST R6: Underground Storage Tanks on Indian Land

The Indian Underground Storage Tank (UST) database provides information about underground storage tanks on Indian land in EPA Region 6 (Louisiana, Arkansas, Oklahoma, New Mexico, Texas and 65 Tribes).

Date of Government Version: 04/08/2020
Date Data Arrived at EDR: 05/20/2020
Date Made Active in Reports: 08/12/2020
Number of Days to Update: 84

Source: EPA Region 6
Telephone: 214-665-7591
Last EDR Contact: 06/11/2021
Next Scheduled EDR Contact: 11/01/2021
Data Release Frequency: Varies

INDIAN UST R5: Underground Storage Tanks on Indian Land

The Indian Underground Storage Tank (UST) database provides information about underground storage tanks on Indian land in EPA Region 5 (Michigan, Minnesota and Wisconsin and Tribal Nations).

Date of Government Version: 10/07/2020
Date Data Arrived at EDR: 12/16/2020
Date Made Active in Reports: 03/12/2021
Number of Days to Update: 86

Source: EPA Region 5
Telephone: 312-886-6136
Last EDR Contact: 06/11/2021
Next Scheduled EDR Contact: 11/01/2021
Data Release Frequency: Varies

INDIAN UST R8: Underground Storage Tanks on Indian Land

The Indian Underground Storage Tank (UST) database provides information about underground storage tanks on Indian land in EPA Region 8 (Colorado, Montana, North Dakota, South Dakota, Utah, Wyoming and 27 Tribal Nations).

Date of Government Version: 10/09/2020
Date Data Arrived at EDR: 12/16/2020
Date Made Active in Reports: 03/12/2021
Number of Days to Update: 86

Source: EPA Region 8
Telephone: 303-312-6137
Last EDR Contact: 06/11/2021
Next Scheduled EDR Contact: 11/01/2021
Data Release Frequency: Varies

GOVERNMENT RECORDS SEARCHED / DATA CURRENCY TRACKING

INDIAN UST R4: Underground Storage Tanks on Indian Land

The Indian Underground Storage Tank (UST) database provides information about underground storage tanks on Indian land in EPA Region 4 (Alabama, Florida, Georgia, Kentucky, Mississippi, North Carolina, South Carolina, Tennessee and Tribal Nations)

Date of Government Version: 10/02/2020	Source: EPA Region 4
Date Data Arrived at EDR: 12/18/2020	Telephone: 404-562-9424
Date Made Active in Reports: 03/12/2021	Last EDR Contact: 06/17/2021
Number of Days to Update: 84	Next Scheduled EDR Contact: 11/01/2021
	Data Release Frequency: Varies

INDIAN UST R10: Underground Storage Tanks on Indian Land

The Indian Underground Storage Tank (UST) database provides information about underground storage tanks on Indian land in EPA Region 10 (Alaska, Idaho, Oregon, Washington, and Tribal Nations).

Date of Government Version: 11/12/2020	Source: EPA Region 10
Date Data Arrived at EDR: 12/16/2020	Telephone: 206-553-2857
Date Made Active in Reports: 03/12/2021	Last EDR Contact: 06/11/2021
Number of Days to Update: 86	Next Scheduled EDR Contact: 11/01/2021
	Data Release Frequency: Varies

INDIAN UST R1: Underground Storage Tanks on Indian Land

The Indian Underground Storage Tank (UST) database provides information about underground storage tanks on Indian land in EPA Region 1 (Connecticut, Maine, Massachusetts, New Hampshire, Rhode Island, Vermont and ten Tribal Nations).

Date of Government Version: 10/01/2020	Source: EPA, Region 1
Date Data Arrived at EDR: 12/16/2020	Telephone: 617-918-1313
Date Made Active in Reports: 03/12/2021	Last EDR Contact: 06/11/2021
Number of Days to Update: 86	Next Scheduled EDR Contact: 11/01/2021
	Data Release Frequency: Varies

INDIAN UST R7: Underground Storage Tanks on Indian Land

The Indian Underground Storage Tank (UST) database provides information about underground storage tanks on Indian land in EPA Region 7 (Iowa, Kansas, Missouri, Nebraska, and 9 Tribal Nations).

Date of Government Version: 09/30/2020	Source: EPA Region 7
Date Data Arrived at EDR: 12/22/2020	Telephone: 913-551-7003
Date Made Active in Reports: 03/12/2021	Last EDR Contact: 06/11/2021
Number of Days to Update: 80	Next Scheduled EDR Contact: 11/01/2021
	Data Release Frequency: Varies

INDIAN UST R9: Underground Storage Tanks on Indian Land

The Indian Underground Storage Tank (UST) database provides information about underground storage tanks on Indian land in EPA Region 9 (Arizona, California, Hawaii, Nevada, the Pacific Islands, and Tribal Nations).

Date of Government Version: 10/01/2020	Source: EPA Region 9
Date Data Arrived at EDR: 12/16/2020	Telephone: 415-972-3368
Date Made Active in Reports: 03/12/2021	Last EDR Contact: 06/11/2021
Number of Days to Update: 86	Next Scheduled EDR Contact: 11/01/2021
	Data Release Frequency: Varies

State and tribal voluntary cleanup sites

INDIAN VCP R1: Voluntary Cleanup Priority Listing

A listing of voluntary cleanup priority sites located on Indian Land located in Region 1.

Date of Government Version: 07/27/2015	Source: EPA, Region 1
Date Data Arrived at EDR: 09/29/2015	Telephone: 617-918-1102
Date Made Active in Reports: 02/18/2016	Last EDR Contact: 06/15/2021
Number of Days to Update: 142	Next Scheduled EDR Contact: 10/04/2021
	Data Release Frequency: No Update Planned

GOVERNMENT RECORDS SEARCHED / DATA CURRENCY TRACKING

VCP: Voluntary Cleanup Program Properties

Contains low threat level properties with either confirmed or unconfirmed releases and the project proponents have request that DTSC oversee investigation and/or cleanup activities and have agreed to provide coverage for DTSC's costs.

Date of Government Version: 04/23/2021
Date Data Arrived at EDR: 04/23/2021
Date Made Active in Reports: 07/12/2021
Number of Days to Update: 80

Source: Department of Toxic Substances Control
Telephone: 916-323-3400
Last EDR Contact: 07/22/2021
Next Scheduled EDR Contact: 11/08/2021
Data Release Frequency: Quarterly

INDIAN VCP R7: Voluntary Cleanup Priority Listing

A listing of voluntary cleanup priority sites located on Indian Land located in Region 7.

Date of Government Version: 03/20/2008
Date Data Arrived at EDR: 04/22/2008
Date Made Active in Reports: 05/19/2008
Number of Days to Update: 27

Source: EPA, Region 7
Telephone: 913-551-7365
Last EDR Contact: 07/08/2021
Next Scheduled EDR Contact: 07/20/2009
Data Release Frequency: No Update Planned

State and tribal Brownfields sites

BROWNFIELDS: Considered Brownfields Sites Listing

A listing of sites the SWRCB considers to be Brownfields since these are sites have come to them through the MOA Process.

Date of Government Version: 03/22/2021
Date Data Arrived at EDR: 03/23/2021
Date Made Active in Reports: 06/10/2021
Number of Days to Update: 79

Source: State Water Resources Control Board
Telephone: 916-323-7905
Last EDR Contact: 06/17/2021
Next Scheduled EDR Contact: 10/04/2021
Data Release Frequency: Quarterly

ADDITIONAL ENVIRONMENTAL RECORDS

Local Brownfield lists

US BROWNFIELDS: A Listing of Brownfields Sites

Brownfields are real property, the expansion, redevelopment, or reuse of which may be complicated by the presence or potential presence of a hazardous substance, pollutant, or contaminant. Cleaning up and reinvesting in these properties takes development pressures off of undeveloped, open land, and both improves and protects the environment. Assessment, Cleanup and Redevelopment Exchange System (ACRES) stores information reported by EPA Brownfields grant recipients on brownfields properties assessed or cleaned up with grant funding as well as information on Targeted Brownfields Assessments performed by EPA Regions. A listing of ACRES Brownfield sites is obtained from Cleanups in My Community. Cleanups in My Community provides information on Brownfields properties for which information is reported back to EPA, as well as areas served by Brownfields grant programs.

Date of Government Version: 03/15/2021
Date Data Arrived at EDR: 03/16/2021
Date Made Active in Reports: 06/10/2021
Number of Days to Update: 86

Source: Environmental Protection Agency
Telephone: 202-566-2777
Last EDR Contact: 06/10/2021
Next Scheduled EDR Contact: 09/27/2021
Data Release Frequency: Semi-Annually

Local Lists of Landfill / Solid Waste Disposal Sites

WMUDS/SWAT: Waste Management Unit Database

Waste Management Unit Database System. WMUDS is used by the State Water Resources Control Board staff and the Regional Water Quality Control Boards for program tracking and inventory of waste management units. WMUDS is composed of the following databases: Facility Information, Scheduled Inspections Information, Waste Management Unit Information, SWAT Program Information, SWAT Report Summary Information, SWAT Report Summary Data, Chapter 15 (formerly Subchapter 15) Information, Chapter 15 Monitoring Parameters, TPCA Program Information, RCRA Program Information, Closure Information, and Interested Parties Information.

GOVERNMENT RECORDS SEARCHED / DATA CURRENCY TRACKING

Date of Government Version: 04/01/2000
Date Data Arrived at EDR: 04/10/2000
Date Made Active in Reports: 05/10/2000
Number of Days to Update: 30

Source: State Water Resources Control Board
Telephone: 916-227-4448
Last EDR Contact: 07/20/2021
Next Scheduled EDR Contact: 11/08/2021
Data Release Frequency: No Update Planned

SWRCY: Recycler Database

A listing of recycling facilities in California.

Date of Government Version: 03/09/2021
Date Data Arrived at EDR: 03/09/2021
Date Made Active in Reports: 03/31/2021
Number of Days to Update: 22

Source: Department of Conservation
Telephone: 916-323-3836
Last EDR Contact: 06/04/2021
Next Scheduled EDR Contact: 09/20/2021
Data Release Frequency: Quarterly

HAULERS: Registered Waste Tire Haulers Listing

A listing of registered waste tire haulers.

Date of Government Version: 11/23/2020
Date Data Arrived at EDR: 11/23/2020
Date Made Active in Reports: 02/08/2021
Number of Days to Update: 77

Source: Integrated Waste Management Board
Telephone: 916-341-6422
Last EDR Contact: 06/15/2021
Next Scheduled EDR Contact: 08/23/2021
Data Release Frequency: Varies

INDIAN ODI: Report on the Status of Open Dumps on Indian Lands

Location of open dumps on Indian land.

Date of Government Version: 12/31/1998
Date Data Arrived at EDR: 12/03/2007
Date Made Active in Reports: 01/24/2008
Number of Days to Update: 52

Source: Environmental Protection Agency
Telephone: 703-308-8245
Last EDR Contact: 07/20/2021
Next Scheduled EDR Contact: 11/08/2021
Data Release Frequency: No Update Planned

DEBRIS REGION 9: Torres Martinez Reservation Illegal Dump Site Locations

A listing of illegal dump sites location on the Torres Martinez Indian Reservation located in eastern Riverside County and northern Imperial County, California.

Date of Government Version: 01/12/2009
Date Data Arrived at EDR: 05/07/2009
Date Made Active in Reports: 09/21/2009
Number of Days to Update: 137

Source: EPA, Region 9
Telephone: 415-947-4219
Last EDR Contact: 07/13/2021
Next Scheduled EDR Contact: 11/01/2021
Data Release Frequency: No Update Planned

ODI: Open Dump Inventory

An open dump is defined as a disposal facility that does not comply with one or more of the Part 257 or Part 258 Subtitle D Criteria.

Date of Government Version: 06/30/1985
Date Data Arrived at EDR: 08/09/2004
Date Made Active in Reports: 09/17/2004
Number of Days to Update: 39

Source: Environmental Protection Agency
Telephone: 800-424-9346
Last EDR Contact: 06/09/2004
Next Scheduled EDR Contact: N/A
Data Release Frequency: No Update Planned

IHS OPEN DUMPS: Open Dumps on Indian Land

A listing of all open dumps located on Indian Land in the United States.

Date of Government Version: 04/01/2014
Date Data Arrived at EDR: 08/06/2014
Date Made Active in Reports: 01/29/2015
Number of Days to Update: 176

Source: Department of Health & Human Services, Indian Health Service
Telephone: 301-443-1452
Last EDR Contact: 07/20/2021
Next Scheduled EDR Contact: 11/08/2021
Data Release Frequency: Varies

GOVERNMENT RECORDS SEARCHED / DATA CURRENCY TRACKING

Local Lists of Hazardous waste / Contaminated Sites

US HIST CDL: National Clandestine Laboratory Register

A listing of clandestine drug lab locations that have been removed from the DEAs National Clandestine Laboratory Register.

Date of Government Version: 12/07/2020	Source: Drug Enforcement Administration
Date Data Arrived at EDR: 12/09/2020	Telephone: 202-307-1000
Date Made Active in Reports: 03/02/2021	Last EDR Contact: 05/22/2021
Number of Days to Update: 83	Next Scheduled EDR Contact: 09/06/2021
	Data Release Frequency: No Update Planned

HIST CAL-SITES: Calsites Database

The Calsites database contains potential or confirmed hazardous substance release properties. In 1996, California EPA reevaluated and significantly reduced the number of sites in the Calsites database. No longer updated by the state agency. It has been replaced by ENVIROSTOR.

Date of Government Version: 08/08/2005	Source: Department of Toxic Substance Control
Date Data Arrived at EDR: 08/03/2006	Telephone: 916-323-3400
Date Made Active in Reports: 08/24/2006	Last EDR Contact: 02/23/2009
Number of Days to Update: 21	Next Scheduled EDR Contact: 05/25/2009
	Data Release Frequency: No Update Planned

SCH: School Property Evaluation Program

This category contains proposed and existing school sites that are being evaluated by DTSC for possible hazardous materials contamination. In some cases, these properties may be listed in the CalSites category depending on the level of threat to public health and safety or the environment they pose.

Date of Government Version: 04/23/2021	Source: Department of Toxic Substances Control
Date Data Arrived at EDR: 04/23/2021	Telephone: 916-323-3400
Date Made Active in Reports: 07/12/2021	Last EDR Contact: 07/22/2021
Number of Days to Update: 80	Next Scheduled EDR Contact: 11/08/2021
	Data Release Frequency: Quarterly

CDL: Clandestine Drug Labs

A listing of drug lab locations. Listing of a location in this database does not indicate that any illegal drug lab materials were or were not present there, and does not constitute a determination that the location either requires or does not require additional cleanup work.

Date of Government Version: 12/31/2019	Source: Department of Toxic Substances Control
Date Data Arrived at EDR: 01/20/2021	Telephone: 916-255-6504
Date Made Active in Reports: 04/08/2021	Last EDR Contact: 07/13/2021
Number of Days to Update: 78	Next Scheduled EDR Contact: 10/18/2021
	Data Release Frequency: Varies

TOXIC PITS: Toxic Pits Cleanup Act Sites

Toxic PITS Cleanup Act Sites. TOXIC PITS identifies sites suspected of containing hazardous substances where cleanup has not yet been completed.

Date of Government Version: 07/01/1995	Source: State Water Resources Control Board
Date Data Arrived at EDR: 08/30/1995	Telephone: 916-227-4364
Date Made Active in Reports: 09/26/1995	Last EDR Contact: 01/26/2009
Number of Days to Update: 27	Next Scheduled EDR Contact: 04/27/2009
	Data Release Frequency: No Update Planned

CERS HAZ WASTE: CERS HAZ WASTE

List of sites in the California Environmental Protection Agency (CalEPA) Regulated Site Portal which fall under the Hazardous Chemical Management, Hazardous Waste Onsite Treatment, Household Hazardous Waste Collection, Hazardous Waste Generator, and RCRA LQ HW Generator programs.

GOVERNMENT RECORDS SEARCHED / DATA CURRENCY TRACKING

Date of Government Version: 04/19/2021
Date Data Arrived at EDR: 04/20/2021
Date Made Active in Reports: 07/07/2021
Number of Days to Update: 78

Source: CalEPA
Telephone: 916-323-2514
Last EDR Contact: 07/15/2021
Next Scheduled EDR Contact: 11/01/2021
Data Release Frequency: Quarterly

US CDL: Clandestine Drug Labs

A listing of clandestine drug lab locations. The U.S. Department of Justice ("the Department") provides this web site as a public service. It contains addresses of some locations where law enforcement agencies reported they found chemicals or other items that indicated the presence of either clandestine drug laboratories or dumpsites. In most cases, the source of the entries is not the Department, and the Department has not verified the entry and does not guarantee its accuracy. Members of the public must verify the accuracy of all entries by, for example, contacting local law enforcement and local health departments.

Date of Government Version: 12/07/2020
Date Data Arrived at EDR: 12/09/2020
Date Made Active in Reports: 03/02/2021
Number of Days to Update: 83

Source: Drug Enforcement Administration
Telephone: 202-307-1000
Last EDR Contact: 05/18/2021
Next Scheduled EDR Contact: 09/06/2021
Data Release Frequency: Quarterly

PFAS: PFAS Contamination Site Location Listing

A listing of PFAS contaminated sites included in the GeoTracker database.

Date of Government Version: 02/24/2021
Date Data Arrived at EDR: 02/24/2021
Date Made Active in Reports: 05/14/2021
Number of Days to Update: 79

Source: State Water Resources Control Board
Telephone: 866-480-1028
Last EDR Contact: 06/04/2021
Next Scheduled EDR Contact: 09/20/2021
Data Release Frequency: Varies

Local Lists of Registered Storage Tanks

SWEEPS UST: SWEEPS UST Listing

Statewide Environmental Evaluation and Planning System. This underground storage tank listing was updated and maintained by a company contacted by the SWRCB in the early 1990's. The listing is no longer updated or maintained. The local agency is the contact for more information on a site on the SWEEPS list.

Date of Government Version: 06/01/1994
Date Data Arrived at EDR: 07/07/2005
Date Made Active in Reports: 08/11/2005
Number of Days to Update: 35

Source: State Water Resources Control Board
Telephone: N/A
Last EDR Contact: 06/03/2005
Next Scheduled EDR Contact: N/A
Data Release Frequency: No Update Planned

HIST UST: Hazardous Substance Storage Container Database

The Hazardous Substance Storage Container Database is a historical listing of UST sites. Refer to local/county source for current data.

Date of Government Version: 10/15/1990
Date Data Arrived at EDR: 01/25/1991
Date Made Active in Reports: 02/12/1991
Number of Days to Update: 18

Source: State Water Resources Control Board
Telephone: 916-341-5851
Last EDR Contact: 07/26/2001
Next Scheduled EDR Contact: N/A
Data Release Frequency: No Update Planned

SAN FRANCISCO AST: Aboveground Storage Tank Site Listing

Aboveground storage tank sites

Date of Government Version: 05/06/2021
Date Data Arrived at EDR: 05/07/2021
Date Made Active in Reports: 07/23/2021
Number of Days to Update: 77

Source: San Francisco County Department of Public Health
Telephone: 415-252-3896
Last EDR Contact: 07/27/2021
Next Scheduled EDR Contact: 11/15/2021
Data Release Frequency: Varies

GOVERNMENT RECORDS SEARCHED / DATA CURRENCY TRACKING

CA FID UST: Facility Inventory Database

The Facility Inventory Database (FID) contains a historical listing of active and inactive underground storage tank locations from the State Water Resource Control Board. Refer to local/county source for current data.

Date of Government Version: 10/31/1994	Source: California Environmental Protection Agency
Date Data Arrived at EDR: 09/05/1995	Telephone: 916-341-5851
Date Made Active in Reports: 09/29/1995	Last EDR Contact: 12/28/1998
Number of Days to Update: 24	Next Scheduled EDR Contact: N/A
	Data Release Frequency: No Update Planned

CERS TANKS: California Environmental Reporting System (CERS) Tanks

List of sites in the California Environmental Protection Agency (CalEPA) Regulated Site Portal which fall under the Aboveground Petroleum Storage and Underground Storage Tank regulatory programs.

Date of Government Version: 04/19/2021	Source: California Environmental Protection Agency
Date Data Arrived at EDR: 04/20/2021	Telephone: 916-323-2514
Date Made Active in Reports: 07/07/2021	Last EDR Contact: 07/15/2021
Number of Days to Update: 78	Next Scheduled EDR Contact: 11/01/2021
	Data Release Frequency: Quarterly

Local Land Records

LIENS: Environmental Liens Listing

A listing of property locations with environmental liens for California where DTSC is a lien holder.

Date of Government Version: 03/01/2021	Source: Department of Toxic Substances Control
Date Data Arrived at EDR: 03/03/2021	Telephone: 916-323-3400
Date Made Active in Reports: 05/20/2021	Last EDR Contact: 05/25/2021
Number of Days to Update: 78	Next Scheduled EDR Contact: 09/13/2021
	Data Release Frequency: Varies

LIENS 2: CERCLA Lien Information

A Federal CERCLA ('Superfund') lien can exist by operation of law at any site or property at which EPA has spent Superfund monies. These monies are spent to investigate and address releases and threatened releases of contamination. CERCLIS provides information as to the identity of these sites and properties.

Date of Government Version: 04/27/2021	Source: Environmental Protection Agency
Date Data Arrived at EDR: 05/03/2021	Telephone: 202-564-6023
Date Made Active in Reports: 05/19/2021	Last EDR Contact: 06/29/2021
Number of Days to Update: 16	Next Scheduled EDR Contact: 10/11/2021
	Data Release Frequency: Semi-Annually

DEED: Deed Restriction Listing

Site Mitigation and Brownfields Reuse Program Facility Sites with Deed Restrictions & Hazardous Waste Management Program Facility Sites with Deed / Land Use Restriction. The DTSC Site Mitigation and Brownfields Reuse Program (SMBRP) list includes sites cleaned up under the program's oversight and generally does not include current or former hazardous waste facilities that required a hazardous waste facility permit. The list represents deed restrictions that are active. Some sites have multiple deed restrictions. The DTSC Hazardous Waste Management Program (HWMP) has developed a list of current or former hazardous waste facilities that have a recorded land use restriction at the local county recorder's office. The land use restrictions on this list were required by the DTSC HWMP as a result of the presence of hazardous substances that remain on site after the facility (or part of the facility) has been closed or cleaned up. The types of land use restriction include deed notice, deed restriction, or a land use restriction that binds current and future owners.

Date of Government Version: 03/02/2021	Source: DTSC and SWRCB
Date Data Arrived at EDR: 03/03/2021	Telephone: 916-323-3400
Date Made Active in Reports: 05/19/2021	Last EDR Contact: 05/28/2021
Number of Days to Update: 77	Next Scheduled EDR Contact: 09/13/2021
	Data Release Frequency: Semi-Annually

Records of Emergency Release Reports

GOVERNMENT RECORDS SEARCHED / DATA CURRENCY TRACKING

HMIRS: Hazardous Materials Information Reporting System

Hazardous Materials Incident Report System. HMIRS contains hazardous material spill incidents reported to DOT.

Date of Government Version: 03/22/2021	Source: U.S. Department of Transportation
Date Data Arrived at EDR: 03/24/2021	Telephone: 202-366-4555
Date Made Active in Reports: 06/17/2021	Last EDR Contact: 06/17/2021
Number of Days to Update: 85	Next Scheduled EDR Contact: 10/04/2021
	Data Release Frequency: Quarterly

CHMIRS: California Hazardous Material Incident Report System

California Hazardous Material Incident Reporting System. CHMIRS contains information on reported hazardous material incidents (accidental releases or spills).

Date of Government Version: 04/04/2021	Source: Office of Emergency Services
Date Data Arrived at EDR: 04/20/2021	Telephone: 916-845-8400
Date Made Active in Reports: 07/07/2021	Last EDR Contact: 07/15/2021
Number of Days to Update: 78	Next Scheduled EDR Contact: 11/01/2021
	Data Release Frequency: Semi-Annually

LDS: Land Disposal Sites Listing (GEOTRACKER)

Land Disposal sites (Landfills) included in GeoTracker. GeoTracker is the Water Boards data management system for sites that impact, or have the potential to impact, water quality in California, with emphasis on groundwater.

Date of Government Version: 03/08/2021	Source: State Water Quality Control Board
Date Data Arrived at EDR: 03/09/2021	Telephone: 866-480-1028
Date Made Active in Reports: 03/31/2021	Last EDR Contact: 06/03/2021
Number of Days to Update: 22	Next Scheduled EDR Contact: 09/20/2021
	Data Release Frequency: Quarterly

MCS: Military Cleanup Sites Listing (GEOTRACKER)

Military sites (consisting of: Military UST sites; Military Privatized sites; and Military Cleanup sites [formerly known as DoD non UST]) included in GeoTracker. GeoTracker is the Water Boards data management system for sites that impact, or have the potential to impact, water quality in California, with emphasis on groundwater.

Date of Government Version: 03/08/2021	Source: State Water Resources Control Board
Date Data Arrived at EDR: 03/09/2021	Telephone: 866-480-1028
Date Made Active in Reports: 03/31/2021	Last EDR Contact: 06/03/2021
Number of Days to Update: 22	Next Scheduled EDR Contact: 09/20/2021
	Data Release Frequency: Quarterly

SPILLS 90: SPILLS90 data from FirstSearch

Spills 90 includes those spill and release records available exclusively from FirstSearch databases. Typically, they may include chemical, oil and/or hazardous substance spills recorded after 1990. Duplicate records that are already included in EDR incident and release records are not included in Spills 90.

Date of Government Version: 06/06/2012	Source: FirstSearch
Date Data Arrived at EDR: 01/03/2013	Telephone: N/A
Date Made Active in Reports: 02/22/2013	Last EDR Contact: 01/03/2013
Number of Days to Update: 50	Next Scheduled EDR Contact: N/A
	Data Release Frequency: No Update Planned

Other Ascertainable Records

RCRA NonGen / NLR: RCRA - Non Generators / No Longer Regulated

RCRAInfo is EPA's comprehensive information system, providing access to data supporting the Resource Conservation and Recovery Act (RCRA) of 1976 and the Hazardous and Solid Waste Amendments (HSWA) of 1984. The database includes selective information on sites which generate, transport, store, treat and/or dispose of hazardous waste as defined by the Resource Conservation and Recovery Act (RCRA). Non-Generators do not presently generate hazardous waste.

GOVERNMENT RECORDS SEARCHED / DATA CURRENCY TRACKING

Date of Government Version: 03/22/2021
Date Data Arrived at EDR: 03/23/2021
Date Made Active in Reports: 05/19/2021
Number of Days to Update: 57

Source: Environmental Protection Agency
Telephone: (415) 495-8895
Last EDR Contact: 06/21/2021
Next Scheduled EDR Contact: 10/04/2021
Data Release Frequency: Quarterly

FUDS: Formerly Used Defense Sites

The listing includes locations of Formerly Used Defense Sites properties where the US Army Corps of Engineers is actively working or will take necessary cleanup actions.

Date of Government Version: 02/11/2021
Date Data Arrived at EDR: 02/17/2021
Date Made Active in Reports: 04/05/2021
Number of Days to Update: 47

Source: U.S. Army Corps of Engineers
Telephone: 202-528-4285
Last EDR Contact: 05/18/2021
Next Scheduled EDR Contact: 08/30/2021
Data Release Frequency: Varies

DOD: Department of Defense Sites

This data set consists of federally owned or administered lands, administered by the Department of Defense, that have any area equal to or greater than 640 acres of the United States, Puerto Rico, and the U.S. Virgin Islands.

Date of Government Version: 12/31/2005
Date Data Arrived at EDR: 11/10/2006
Date Made Active in Reports: 01/11/2007
Number of Days to Update: 62

Source: USGS
Telephone: 888-275-8747
Last EDR Contact: 07/13/2021
Next Scheduled EDR Contact: 10/25/2021
Data Release Frequency: Varies

FEDLAND: Federal and Indian Lands

Federally and Indian administrated lands of the United States. Lands included are administrated by: Army Corps of Engineers, Bureau of Reclamation, National Wild and Scenic River, National Wildlife Refuge, Public Domain Land, Wilderness, Wilderness Study Area, Wildlife Management Area, Bureau of Indian Affairs, Bureau of Land Management, Department of Justice, Forest Service, Fish and Wildlife Service, National Park Service.

Date of Government Version: 04/02/2018
Date Data Arrived at EDR: 04/11/2018
Date Made Active in Reports: 11/06/2019
Number of Days to Update: 574

Source: U.S. Geological Survey
Telephone: 888-275-8747
Last EDR Contact: 07/09/2021
Next Scheduled EDR Contact: 10/18/2021
Data Release Frequency: N/A

SCRD DRYCLEANERS: State Coalition for Remediation of Drycleaners Listing

The State Coalition for Remediation of Drycleaners was established in 1998, with support from the U.S. EPA Office of Superfund Remediation and Technology Innovation. It is comprised of representatives of states with established drycleaner remediation programs. Currently the member states are Alabama, Connecticut, Florida, Illinois, Kansas, Minnesota, Missouri, North Carolina, Oregon, South Carolina, Tennessee, Texas, and Wisconsin.

Date of Government Version: 01/01/2017
Date Data Arrived at EDR: 02/03/2017
Date Made Active in Reports: 04/07/2017
Number of Days to Update: 63

Source: Environmental Protection Agency
Telephone: 615-532-8599
Last EDR Contact: 05/18/2021
Next Scheduled EDR Contact: 08/23/2021
Data Release Frequency: Varies

US FIN ASSUR: Financial Assurance Information

All owners and operators of facilities that treat, store, or dispose of hazardous waste are required to provide proof that they will have sufficient funds to pay for the clean up, closure, and post-closure care of their facilities.

Date of Government Version: 03/22/2021
Date Data Arrived at EDR: 03/23/2021
Date Made Active in Reports: 06/17/2021
Number of Days to Update: 86

Source: Environmental Protection Agency
Telephone: 202-566-1917
Last EDR Contact: 06/21/2021
Next Scheduled EDR Contact: 10/04/2021
Data Release Frequency: Quarterly

GOVERNMENT RECORDS SEARCHED / DATA CURRENCY TRACKING

EPA WATCH LIST: EPA WATCH LIST

EPA maintains a "Watch List" to facilitate dialogue between EPA, state and local environmental agencies on enforcement matters relating to facilities with alleged violations identified as either significant or high priority. Being on the Watch List does not mean that the facility has actually violated the law only that an investigation by EPA or a state or local environmental agency has led those organizations to allege that an unproven violation has in fact occurred. Being on the Watch List does not represent a higher level of concern regarding the alleged violations that were detected, but instead indicates cases requiring additional dialogue between EPA, state and local agencies - primarily because of the length of time the alleged violation has gone unaddressed or unresolved.

Date of Government Version: 08/30/2013	Source: Environmental Protection Agency
Date Data Arrived at EDR: 03/21/2014	Telephone: 617-520-3000
Date Made Active in Reports: 06/17/2014	Last EDR Contact: 07/26/2021
Number of Days to Update: 88	Next Scheduled EDR Contact: 11/15/2021
	Data Release Frequency: No Update Planned

2020 COR ACTION: 2020 Corrective Action Program List

The EPA has set ambitious goals for the RCRA Corrective Action program by creating the 2020 Corrective Action Universe. This RCRA cleanup baseline includes facilities expected to need corrective action. The 2020 universe contains a wide variety of sites. Some properties are heavily contaminated while others were contaminated but have since been cleaned up. Still others have not been fully investigated yet, and may require little or no remediation. Inclusion in the 2020 Universe does not necessarily imply failure on the part of a facility to meet its RCRA obligations.

Date of Government Version: 09/30/2017	Source: Environmental Protection Agency
Date Data Arrived at EDR: 05/08/2018	Telephone: 703-308-4044
Date Made Active in Reports: 07/20/2018	Last EDR Contact: 05/07/2021
Number of Days to Update: 73	Next Scheduled EDR Contact: 08/16/2021
	Data Release Frequency: Varies

TSCA: Toxic Substances Control Act

Toxic Substances Control Act. TSCA identifies manufacturers and importers of chemical substances included on the TSCA Chemical Substance Inventory list. It includes data on the production volume of these substances by plant site.

Date of Government Version: 12/31/2016	Source: EPA
Date Data Arrived at EDR: 06/17/2020	Telephone: 202-260-5521
Date Made Active in Reports: 09/10/2020	Last EDR Contact: 06/17/2021
Number of Days to Update: 85	Next Scheduled EDR Contact: 09/27/2021
	Data Release Frequency: Every 4 Years

TRIS: Toxic Chemical Release Inventory System

Toxic Release Inventory System. TRIS identifies facilities which release toxic chemicals to the air, water and land in reportable quantities under SARA Title III Section 313.

Date of Government Version: 12/31/2018	Source: EPA
Date Data Arrived at EDR: 08/14/2020	Telephone: 202-566-0250
Date Made Active in Reports: 11/04/2020	Last EDR Contact: 05/17/2021
Number of Days to Update: 82	Next Scheduled EDR Contact: 08/30/2021
	Data Release Frequency: Annually

SSTS: Section 7 Tracking Systems

Section 7 of the Federal Insecticide, Fungicide and Rodenticide Act, as amended (92 Stat. 829) requires all registered pesticide-producing establishments to submit a report to the Environmental Protection Agency by March 1st each year. Each establishment must report the types and amounts of pesticides, active ingredients and devices being produced, and those having been produced and sold or distributed in the past year.

Date of Government Version: 04/19/2021	Source: EPA
Date Data Arrived at EDR: 04/20/2021	Telephone: 202-564-4203
Date Made Active in Reports: 07/16/2021	Last EDR Contact: 07/19/2021
Number of Days to Update: 87	Next Scheduled EDR Contact: 11/01/2021
	Data Release Frequency: Annually

GOVERNMENT RECORDS SEARCHED / DATA CURRENCY TRACKING

ROD: Records Of Decision

Record of Decision. ROD documents mandate a permanent remedy at an NPL (Superfund) site containing technical and health information to aid in the cleanup.

Date of Government Version: 04/27/2021	Source: EPA
Date Data Arrived at EDR: 05/03/2021	Telephone: 703-416-0223
Date Made Active in Reports: 05/19/2021	Last EDR Contact: 06/29/2021
Number of Days to Update: 16	Next Scheduled EDR Contact: 09/13/2021
	Data Release Frequency: Annually

RMP: Risk Management Plans

When Congress passed the Clean Air Act Amendments of 1990, it required EPA to publish regulations and guidance for chemical accident prevention at facilities using extremely hazardous substances. The Risk Management Program Rule (RMP Rule) was written to implement Section 112(r) of these amendments. The rule, which built upon existing industry codes and standards, requires companies of all sizes that use certain flammable and toxic substances to develop a Risk Management Program, which includes a(n): Hazard assessment that details the potential effects of an accidental release, an accident history of the last five years, and an evaluation of worst-case and alternative accidental releases; Prevention program that includes safety precautions and maintenance, monitoring, and employee training measures; and Emergency response program that spells out emergency health care, employee training measures and procedures for informing the public and response agencies (e.g the fire department) should an accident occur.

Date of Government Version: 01/22/2021	Source: Environmental Protection Agency
Date Data Arrived at EDR: 02/18/2021	Telephone: 202-564-8600
Date Made Active in Reports: 05/11/2021	Last EDR Contact: 07/14/2021
Number of Days to Update: 82	Next Scheduled EDR Contact: 11/01/2021
	Data Release Frequency: Varies

RAATS: RCRA Administrative Action Tracking System

RCRA Administration Action Tracking System. RAATS contains records based on enforcement actions issued under RCRA pertaining to major violators and includes administrative and civil actions brought by the EPA. For administration actions after September 30, 1995, data entry in the RAATS database was discontinued. EPA will retain a copy of the database for historical records. It was necessary to terminate RAATS because a decrease in agency resources made it impossible to continue to update the information contained in the database.

Date of Government Version: 04/17/1995	Source: EPA
Date Data Arrived at EDR: 07/03/1995	Telephone: 202-564-4104
Date Made Active in Reports: 08/07/1995	Last EDR Contact: 06/02/2008
Number of Days to Update: 35	Next Scheduled EDR Contact: 09/01/2008
	Data Release Frequency: No Update Planned

PRP: Potentially Responsible Parties

A listing of verified Potentially Responsible Parties

Date of Government Version: 12/30/2020	Source: EPA
Date Data Arrived at EDR: 01/14/2021	Telephone: 202-564-6023
Date Made Active in Reports: 03/05/2021	Last EDR Contact: 06/29/2021
Number of Days to Update: 50	Next Scheduled EDR Contact: 08/16/2021
	Data Release Frequency: Quarterly

PADS: PCB Activity Database System

PCB Activity Database. PADS Identifies generators, transporters, commercial storers and/or brokers and disposers of PCB's who are required to notify the EPA of such activities.

Date of Government Version: 11/19/2020	Source: EPA
Date Data Arrived at EDR: 01/08/2021	Telephone: 202-566-0500
Date Made Active in Reports: 03/22/2021	Last EDR Contact: 07/09/2021
Number of Days to Update: 73	Next Scheduled EDR Contact: 10/18/2021
	Data Release Frequency: Annually

GOVERNMENT RECORDS SEARCHED / DATA CURRENCY TRACKING

ICIS: Integrated Compliance Information System

The Integrated Compliance Information System (ICIS) supports the information needs of the national enforcement and compliance program as well as the unique needs of the National Pollutant Discharge Elimination System (NPDES) program.

Date of Government Version: 11/18/2016	Source: Environmental Protection Agency
Date Data Arrived at EDR: 11/23/2016	Telephone: 202-564-2501
Date Made Active in Reports: 02/10/2017	Last EDR Contact: 06/29/2021
Number of Days to Update: 79	Next Scheduled EDR Contact: 10/18/2021
	Data Release Frequency: No Update Planned

FTTS: FIFRA/ TSCA Tracking System - FIFRA (Federal Insecticide, Fungicide, & Rodenticide Act)/TSCA (Toxic Substances Control Act)
FTTS tracks administrative cases and pesticide enforcement actions and compliance activities related to FIFRA, TSCA and EPCRA (Emergency Planning and Community Right-to-Know Act). To maintain currency, EDR contacts the Agency on a quarterly basis.

Date of Government Version: 04/09/2009	Source: EPA/Office of Prevention, Pesticides and Toxic Substances
Date Data Arrived at EDR: 04/16/2009	Telephone: 202-566-1667
Date Made Active in Reports: 05/11/2009	Last EDR Contact: 08/18/2017
Number of Days to Update: 25	Next Scheduled EDR Contact: 12/04/2017
	Data Release Frequency: No Update Planned

FTTS INSP: FIFRA/ TSCA Tracking System - FIFRA (Federal Insecticide, Fungicide, & Rodenticide Act)/TSCA (Toxic Substances Control Act)
A listing of FIFRA/TSCA Tracking System (FTTS) inspections and enforcements.

Date of Government Version: 04/09/2009	Source: EPA
Date Data Arrived at EDR: 04/16/2009	Telephone: 202-566-1667
Date Made Active in Reports: 05/11/2009	Last EDR Contact: 08/18/2017
Number of Days to Update: 25	Next Scheduled EDR Contact: 12/04/2017
	Data Release Frequency: No Update Planned

MLTS: Material Licensing Tracking System

MLTS is maintained by the Nuclear Regulatory Commission and contains a list of approximately 8,100 sites which possess or use radioactive materials and which are subject to NRC licensing requirements. To maintain currency, EDR contacts the Agency on a quarterly basis.

Date of Government Version: 03/08/2021	Source: Nuclear Regulatory Commission
Date Data Arrived at EDR: 03/11/2021	Telephone: 301-415-7169
Date Made Active in Reports: 05/11/2021	Last EDR Contact: 07/14/2021
Number of Days to Update: 61	Next Scheduled EDR Contact: 11/01/2021
	Data Release Frequency: Quarterly

COAL ASH DOE: Steam-Electric Plant Operation Data

A listing of power plants that store ash in surface ponds.

Date of Government Version: 12/31/2019	Source: Department of Energy
Date Data Arrived at EDR: 12/01/2020	Telephone: 202-586-8719
Date Made Active in Reports: 02/09/2021	Last EDR Contact: 05/27/2021
Number of Days to Update: 70	Next Scheduled EDR Contact: 09/13/2021
	Data Release Frequency: Varies

COAL ASH EPA: Coal Combustion Residues Surface Impoundments List

A listing of coal combustion residues surface impoundments with high hazard potential ratings.

Date of Government Version: 01/12/2017	Source: Environmental Protection Agency
Date Data Arrived at EDR: 03/05/2019	Telephone: N/A
Date Made Active in Reports: 11/11/2019	Last EDR Contact: 05/27/2021
Number of Days to Update: 251	Next Scheduled EDR Contact: 09/13/2021
	Data Release Frequency: Varies

GOVERNMENT RECORDS SEARCHED / DATA CURRENCY TRACKING

PCB TRANSFORMER: PCB Transformer Registration Database

The database of PCB transformer registrations that includes all PCB registration submittals.

Date of Government Version: 09/13/2019	Source: Environmental Protection Agency
Date Data Arrived at EDR: 11/06/2019	Telephone: 202-566-0517
Date Made Active in Reports: 02/10/2020	Last EDR Contact: 05/07/2021
Number of Days to Update: 96	Next Scheduled EDR Contact: 08/16/2021
	Data Release Frequency: Varies

RADINFO: Radiation Information Database

The Radiation Information Database (RADINFO) contains information about facilities that are regulated by U.S. Environmental Protection Agency (EPA) regulations for radiation and radioactivity.

Date of Government Version: 07/01/2019	Source: Environmental Protection Agency
Date Data Arrived at EDR: 07/01/2019	Telephone: 202-343-9775
Date Made Active in Reports: 09/23/2019	Last EDR Contact: 06/22/2021
Number of Days to Update: 84	Next Scheduled EDR Contact: 10/11/2021
	Data Release Frequency: No Update Planned

HIST FTTS: FIFRA/TSCA Tracking System Administrative Case Listing

A complete administrative case listing from the FIFRA/TSCA Tracking System (FTTS) for all ten EPA regions. The information was obtained from the National Compliance Database (NCDB). NCDB supports the implementation of FIFRA (Federal Insecticide, Fungicide, and Rodenticide Act) and TSCA (Toxic Substances Control Act). Some EPA regions are now closing out records. Because of that, and the fact that some EPA regions are not providing EPA Headquarters with updated records, it was decided to create a HIST FTTS database. It included records that may not be included in the newer FTTS database updates. This database is no longer updated.

Date of Government Version: 10/19/2006	Source: Environmental Protection Agency
Date Data Arrived at EDR: 03/01/2007	Telephone: 202-564-2501
Date Made Active in Reports: 04/10/2007	Last EDR Contact: 12/17/2007
Number of Days to Update: 40	Next Scheduled EDR Contact: 03/17/2008
	Data Release Frequency: No Update Planned

HIST FTTS INSP: FIFRA/TSCA Tracking System Inspection & Enforcement Case Listing

A complete inspection and enforcement case listing from the FIFRA/TSCA Tracking System (FTTS) for all ten EPA regions. The information was obtained from the National Compliance Database (NCDB). NCDB supports the implementation of FIFRA (Federal Insecticide, Fungicide, and Rodenticide Act) and TSCA (Toxic Substances Control Act). Some EPA regions are now closing out records. Because of that, and the fact that some EPA regions are not providing EPA Headquarters with updated records, it was decided to create a HIST FTTS database. It included records that may not be included in the newer FTTS database updates. This database is no longer updated.

Date of Government Version: 10/19/2006	Source: Environmental Protection Agency
Date Data Arrived at EDR: 03/01/2007	Telephone: 202-564-2501
Date Made Active in Reports: 04/10/2007	Last EDR Contact: 12/17/2008
Number of Days to Update: 40	Next Scheduled EDR Contact: 03/17/2008
	Data Release Frequency: No Update Planned

DOT OPS: Incident and Accident Data

Department of Transportation, Office of Pipeline Safety Incident and Accident data.

Date of Government Version: 01/02/2020	Source: Department of Transportation, Office of Pipeline Safety
Date Data Arrived at EDR: 01/28/2020	Telephone: 202-366-4595
Date Made Active in Reports: 04/17/2020	Last EDR Contact: 07/23/2021
Number of Days to Update: 80	Next Scheduled EDR Contact: 11/08/2021
	Data Release Frequency: Quarterly

CONSENT: Superfund (CERCLA) Consent Decrees

Major legal settlements that establish responsibility and standards for cleanup at NPL (Superfund) sites. Released periodically by United States District Courts after settlement by parties to litigation matters.

GOVERNMENT RECORDS SEARCHED / DATA CURRENCY TRACKING

Date of Government Version: 06/30/2021
Date Data Arrived at EDR: 07/14/2021
Date Made Active in Reports: 07/16/2021
Number of Days to Update: 2

Source: Department of Justice, Consent Decree Library
Telephone: Varies
Last EDR Contact: 07/02/2021
Next Scheduled EDR Contact: 10/18/2021
Data Release Frequency: Varies

BRS: Biennial Reporting System

The Biennial Reporting System is a national system administered by the EPA that collects data on the generation and management of hazardous waste. BRS captures detailed data from two groups: Large Quantity Generators (LQG) and Treatment, Storage, and Disposal Facilities.

Date of Government Version: 12/31/2017
Date Data Arrived at EDR: 06/22/2020
Date Made Active in Reports: 11/20/2020
Number of Days to Update: 151

Source: EPA/NTIS
Telephone: 800-424-9346
Last EDR Contact: 06/21/2021
Next Scheduled EDR Contact: 10/04/2021
Data Release Frequency: Biennially

INDIAN RESERV: Indian Reservations

This map layer portrays Indian administered lands of the United States that have any area equal to or greater than 640 acres.

Date of Government Version: 12/31/2014
Date Data Arrived at EDR: 07/14/2015
Date Made Active in Reports: 01/10/2017
Number of Days to Update: 546

Source: USGS
Telephone: 202-208-3710
Last EDR Contact: 07/02/2021
Next Scheduled EDR Contact: 10/18/2021
Data Release Frequency: Varies

FUSRAP: Formerly Utilized Sites Remedial Action Program

DOE established the Formerly Utilized Sites Remedial Action Program (FUSRAP) in 1974 to remediate sites where radioactive contamination remained from Manhattan Project and early U.S. Atomic Energy Commission (AEC) operations.

Date of Government Version: 08/08/2017
Date Data Arrived at EDR: 09/11/2018
Date Made Active in Reports: 09/14/2018
Number of Days to Update: 3

Source: Department of Energy
Telephone: 202-586-3559
Last EDR Contact: 07/23/2021
Next Scheduled EDR Contact: 11/15/2021
Data Release Frequency: Varies

UMTRA: Uranium Mill Tailings Sites

Uranium ore was mined by private companies for federal government use in national defense programs. When the mills shut down, large piles of the sand-like material (mill tailings) remain after uranium has been extracted from the ore. Levels of human exposure to radioactive materials from the piles are low; however, in some cases tailings were used as construction materials before the potential health hazards of the tailings were recognized.

Date of Government Version: 08/30/2019
Date Data Arrived at EDR: 11/15/2019
Date Made Active in Reports: 01/28/2020
Number of Days to Update: 74

Source: Department of Energy
Telephone: 505-845-0011
Last EDR Contact: 05/21/2021
Next Scheduled EDR Contact: 08/30/2021
Data Release Frequency: Varies

LEAD SMELTER 1: Lead Smelter Sites

A listing of former lead smelter site locations.

Date of Government Version: 04/27/2021
Date Data Arrived at EDR: 05/03/2021
Date Made Active in Reports: 05/19/2021
Number of Days to Update: 16

Source: Environmental Protection Agency
Telephone: 703-603-8787
Last EDR Contact: 06/29/2021
Next Scheduled EDR Contact: 10/11/2021
Data Release Frequency: Varies

LEAD SMELTER 2: Lead Smelter Sites

A list of several hundred sites in the U.S. where secondary lead smelting was done from 1931 and 1964. These sites may pose a threat to public health through ingestion or inhalation of contaminated soil or dust

GOVERNMENT RECORDS SEARCHED / DATA CURRENCY TRACKING

Date of Government Version: 04/05/2001
Date Data Arrived at EDR: 10/27/2010
Date Made Active in Reports: 12/02/2010
Number of Days to Update: 36

Source: American Journal of Public Health
Telephone: 703-305-6451
Last EDR Contact: 12/02/2009
Next Scheduled EDR Contact: N/A
Data Release Frequency: No Update Planned

US AIRS (AFS): Aerometric Information Retrieval System Facility Subsystem (AFS)

The database is a sub-system of Aerometric Information Retrieval System (AIRS). AFS contains compliance data on air pollution point sources regulated by the U.S. EPA and/or state and local air regulatory agencies. This information comes from source reports by various stationary sources of air pollution, such as electric power plants, steel mills, factories, and universities, and provides information about the air pollutants they produce. Action, air program, air program pollutant, and general level plant data. It is used to track emissions and compliance data from industrial plants.

Date of Government Version: 10/12/2016
Date Data Arrived at EDR: 10/26/2016
Date Made Active in Reports: 02/03/2017
Number of Days to Update: 100

Source: EPA
Telephone: 202-564-2496
Last EDR Contact: 09/26/2017
Next Scheduled EDR Contact: 01/08/2018
Data Release Frequency: No Update Planned

US AIRS MINOR: Air Facility System Data

A listing of minor source facilities.

Date of Government Version: 10/12/2016
Date Data Arrived at EDR: 10/26/2016
Date Made Active in Reports: 02/03/2017
Number of Days to Update: 100

Source: EPA
Telephone: 202-564-2496
Last EDR Contact: 09/26/2017
Next Scheduled EDR Contact: 01/08/2018
Data Release Frequency: No Update Planned

MINES VIOLATIONS: MSHA Violation Assessment Data

Mines violation and assessment information. Department of Labor, Mine Safety & Health Administration.

Date of Government Version: 05/27/2021
Date Data Arrived at EDR: 05/27/2021
Date Made Active in Reports: 06/10/2021
Number of Days to Update: 14

Source: DOL, Mine Safety & Health Admi
Telephone: 202-693-9424
Last EDR Contact: 07/01/2021
Next Scheduled EDR Contact: 09/13/2021
Data Release Frequency: Quarterly

US MINES: Mines Master Index File

Contains all mine identification numbers issued for mines active or opened since 1971. The data also includes violation information.

Date of Government Version: 02/01/2021
Date Data Arrived at EDR: 02/24/2021
Date Made Active in Reports: 05/19/2021
Number of Days to Update: 84

Source: Department of Labor, Mine Safety and Health Administration
Telephone: 303-231-5959
Last EDR Contact: 05/25/2021
Next Scheduled EDR Contact: 09/06/2021
Data Release Frequency: Semi-Annually

US MINES 2: Ferrous and Nonferrous Metal Mines Database Listing

This map layer includes ferrous (ferrous metal mines are facilities that extract ferrous metals, such as iron ore or molybdenum) and nonferrous (Nonferrous metal mines are facilities that extract nonferrous metals, such as gold, silver, copper, zinc, and lead) metal mines in the United States.

Date of Government Version: 05/06/2020
Date Data Arrived at EDR: 05/27/2020
Date Made Active in Reports: 08/13/2020
Number of Days to Update: 78

Source: USGS
Telephone: 703-648-7709
Last EDR Contact: 05/27/2021
Next Scheduled EDR Contact: 09/06/2021
Data Release Frequency: Varies

GOVERNMENT RECORDS SEARCHED / DATA CURRENCY TRACKING

US MINES 3: Active Mines & Mineral Plants Database Listing

Active Mines and Mineral Processing Plant operations for commodities monitored by the Minerals Information Team of the USGS.

Date of Government Version: 04/14/2011	Source: USGS
Date Data Arrived at EDR: 06/08/2011	Telephone: 703-648-7709
Date Made Active in Reports: 09/13/2011	Last EDR Contact: 05/27/2021
Number of Days to Update: 97	Next Scheduled EDR Contact: 09/06/2021
	Data Release Frequency: Varies

ABANDONED MINES: Abandoned Mines

An inventory of land and water impacted by past mining (primarily coal mining) is maintained by OSMRE to provide information needed to implement the Surface Mining Control and Reclamation Act of 1977 (SMCRA). The inventory contains information on the location, type, and extent of AML impacts, as well as, information on the cost associated with the reclamation of those problems. The inventory is based upon field surveys by State, Tribal, and OSMRE program officials. It is dynamic to the extent that it is modified as new problems are identified and existing problems are reclaimed.

Date of Government Version: 03/23/2021	Source: Department of Interior
Date Data Arrived at EDR: 03/25/2021	Telephone: 202-208-2609
Date Made Active in Reports: 06/17/2021	Last EDR Contact: 06/14/2021
Number of Days to Update: 84	Next Scheduled EDR Contact: 09/20/2021
	Data Release Frequency: Quarterly

FINDS: Facility Index System/Facility Registry System

Facility Index System. FINDS contains both facility information and 'pointers' to other sources that contain more detail. EDR includes the following FINDS databases in this report: PCS (Permit Compliance System), AIRS (Aerometric Information Retrieval System), DOCKET (Enforcement Docket used to manage and track information on civil judicial enforcement cases for all environmental statutes), FURS (Federal Underground Injection Control), C-DOCKET (Criminal Docket System used to track criminal enforcement actions for all environmental statutes), FFIS (Federal Facilities Information System), STATE (State Environmental Laws and Statutes), and PADS (PCB Activity Data System).

Date of Government Version: 02/03/2021	Source: EPA
Date Data Arrived at EDR: 03/03/2021	Telephone: (415) 947-8000
Date Made Active in Reports: 04/05/2021	Last EDR Contact: 05/18/2021
Number of Days to Update: 33	Next Scheduled EDR Contact: 09/13/2021
	Data Release Frequency: Quarterly

DOCKET HWC: Hazardous Waste Compliance Docket Listing

A complete list of the Federal Agency Hazardous Waste Compliance Docket Facilities.

Date of Government Version: 11/03/2020	Source: Environmental Protection Agency
Date Data Arrived at EDR: 11/17/2020	Telephone: 202-564-0527
Date Made Active in Reports: 02/09/2021	Last EDR Contact: 05/21/2021
Number of Days to Update: 84	Next Scheduled EDR Contact: 09/06/2021
	Data Release Frequency: Varies

ECHO: Enforcement & Compliance History Information

ECHO provides integrated compliance and enforcement information for about 800,000 regulated facilities nationwide.

Date of Government Version: 04/04/2021	Source: Environmental Protection Agency
Date Data Arrived at EDR: 04/06/2021	Telephone: 202-564-2280
Date Made Active in Reports: 06/25/2021	Last EDR Contact: 07/01/2021
Number of Days to Update: 80	Next Scheduled EDR Contact: 10/18/2021
	Data Release Frequency: Quarterly

UXO: Unexploded Ordnance Sites

A listing of unexploded ordnance site locations

GOVERNMENT RECORDS SEARCHED / DATA CURRENCY TRACKING

Date of Government Version: 12/31/2018
Date Data Arrived at EDR: 07/02/2020
Date Made Active in Reports: 09/17/2020
Number of Days to Update: 77

Source: Department of Defense
Telephone: 703-704-1564
Last EDR Contact: 07/07/2021
Next Scheduled EDR Contact: 10/25/2021
Data Release Frequency: Varies

FUELS PROGRAM: EPA Fuels Program Registered Listing

This listing includes facilities that are registered under the Part 80 (Code of Federal Regulations) EPA Fuels Programs. All companies now are required to submit new and updated registrations.

Date of Government Version: 02/17/2021
Date Data Arrived at EDR: 02/17/2021
Date Made Active in Reports: 03/22/2021
Number of Days to Update: 33

Source: EPA
Telephone: 800-385-6164
Last EDR Contact: 05/14/2021
Next Scheduled EDR Contact: 08/30/2021
Data Release Frequency: Quarterly

CA BOND EXP. PLAN: Bond Expenditure Plan

Department of Health Services developed a site-specific expenditure plan as the basis for an appropriation of Hazardous Substance Cleanup Bond Act funds. It is not updated.

Date of Government Version: 01/01/1989
Date Data Arrived at EDR: 07/27/1994
Date Made Active in Reports: 08/02/1994
Number of Days to Update: 6

Source: Department of Health Services
Telephone: 916-255-2118
Last EDR Contact: 05/31/1994
Next Scheduled EDR Contact: N/A
Data Release Frequency: No Update Planned

CORTESE: "Cortese" Hazardous Waste & Substances Sites List

The sites for the list are designated by the State Water Resource Control Board (LUST), the Integrated Waste Board (SWF/LS), and the Department of Toxic Substances Control (Cal-Sites).

Date of Government Version: 03/22/2021
Date Data Arrived at EDR: 03/23/2021
Date Made Active in Reports: 06/10/2021
Number of Days to Update: 79

Source: CAL EPA/Office of Emergency Information
Telephone: 916-323-3400
Last EDR Contact: 06/17/2021
Next Scheduled EDR Contact: 10/04/2021
Data Release Frequency: Quarterly

CUPA LIVERMORE-PLEASANTON: CUPA Facility Listing

list of facilities associated with the various CUPA programs in Livermore-Pleasanton

Date of Government Version: 05/01/2019
Date Data Arrived at EDR: 05/14/2019
Date Made Active in Reports: 07/17/2019
Number of Days to Update: 64

Source: Livermore-Pleasanton Fire Department
Telephone: 925-454-2361
Last EDR Contact: 05/14/2021
Next Scheduled EDR Contact: 08/23/2021
Data Release Frequency: Varies

DRYCLEAN SOUTH COAST: South Coast Air Quality Management District Drycleaner Listing

A listing of dry cleaners in the South Coast Air Quality Management District

Date of Government Version: 02/23/2021
Date Data Arrived at EDR: 02/25/2021
Date Made Active in Reports: 05/19/2021
Number of Days to Update: 83

Source: South Coast Air Quality Management District
Telephone: 909-396-3211
Last EDR Contact: 05/18/2021
Next Scheduled EDR Contact: 09/06/2021
Data Release Frequency: Varies

DRYCLEAN AVAQMD: Antelope Valley Air Quality Management District Drycleaner Listing

A listing of dry cleaners in the Antelope Valley Air Quality Management District.

Date of Government Version: 02/26/2021
Date Data Arrived at EDR: 03/02/2021
Date Made Active in Reports: 05/19/2021
Number of Days to Update: 78

Source: Antelope Valley Air Quality Management District
Telephone: 661-723-8070
Last EDR Contact: 05/25/2021
Next Scheduled EDR Contact: 09/13/2021
Data Release Frequency: Varies

GOVERNMENT RECORDS SEARCHED / DATA CURRENCY TRACKING

DRYCLEANERS: Cleaner Facilities

A list of drycleaner related facilities that have EPA ID numbers. These are facilities with certain SIC codes: power laundries, family and commercial; garment pressing and cleaner's agents; linen supply; coin-operated laundries and cleaning; drycleaning plants, except rugs; carpet and upholster cleaning; industrial launderers; laundry and garment services.

Date of Government Version: 03/01/2021
Date Data Arrived at EDR: 03/04/2021
Date Made Active in Reports: 05/20/2021
Number of Days to Update: 77

Source: Department of Toxic Substance Control
Telephone: 916-327-4498
Last EDR Contact: 05/25/2021
Next Scheduled EDR Contact: 09/13/2021
Data Release Frequency: Annually

EMI: Emissions Inventory Data

Toxics and criteria pollutant emissions data collected by the ARB and local air pollution agencies.

Date of Government Version: 12/31/2018
Date Data Arrived at EDR: 06/16/2020
Date Made Active in Reports: 08/28/2020
Number of Days to Update: 73

Source: California Air Resources Board
Telephone: 916-322-2990
Last EDR Contact: 06/10/2021
Next Scheduled EDR Contact: 09/27/2021
Data Release Frequency: Varies

ENF: Enforcement Action Listing

A listing of Water Board Enforcement Actions. Formal is everything except Oral/Verbal Communication, Notice of Violation, Expedited Payment Letter, and Staff Enforcement Letter.

Date of Government Version: 04/16/2021
Date Data Arrived at EDR: 04/20/2021
Date Made Active in Reports: 07/07/2021
Number of Days to Update: 78

Source: State Water Resources Control Board
Telephone: 916-445-9379
Last EDR Contact: 07/15/2021
Next Scheduled EDR Contact: 11/01/2021
Data Release Frequency: Varies

Financial Assurance 1: Financial Assurance Information Listing

Financial Assurance information

Date of Government Version: 04/14/2021
Date Data Arrived at EDR: 04/15/2021
Date Made Active in Reports: 07/06/2021
Number of Days to Update: 82

Source: Department of Toxic Substances Control
Telephone: 916-255-3628
Last EDR Contact: 07/13/2021
Next Scheduled EDR Contact: 11/01/2021
Data Release Frequency: Varies

Financial Assurance 2: Financial Assurance Information Listing

A listing of financial assurance information for solid waste facilities. Financial assurance is intended to ensure that resources are available to pay for the cost of closure, post-closure care, and corrective measures if the owner or operator of a regulated facility is unable or unwilling to pay.

Date of Government Version: 05/13/2021
Date Data Arrived at EDR: 05/13/2021
Date Made Active in Reports: 07/26/2021
Number of Days to Update: 74

Source: California Integrated Waste Management Board
Telephone: 916-341-6066
Last EDR Contact: 05/05/2021
Next Scheduled EDR Contact: 08/23/2021
Data Release Frequency: Varies

HAZNET: Facility and Manifest Data

Facility and Manifest Data. The data is extracted from the copies of hazardous waste manifests received each year by the DTSC. The annual volume of manifests is typically 700,000 - 1,000,000 annually, representing approximately 350,000 - 500,000 shipments. Data are from the manifests submitted without correction, and therefore many contain some invalid values for data elements such as generator ID, TSD ID, waste category, and disposal method. This database begins with calendar year 1993.

Date of Government Version: 12/31/2019
Date Data Arrived at EDR: 04/15/2020
Date Made Active in Reports: 07/02/2020
Number of Days to Update: 78

Source: California Environmental Protection Agency
Telephone: 916-255-1136
Last EDR Contact: 07/09/2021
Next Scheduled EDR Contact: 10/18/2021
Data Release Frequency: Annually

GOVERNMENT RECORDS SEARCHED / DATA CURRENCY TRACKING

ICE: ICE

Contains data pertaining to the Permitted Facilities with Inspections / Enforcements sites tracked in Envirostor.

Date of Government Version: 05/14/2021	Source: Department of Toxic Substances Control
Date Data Arrived at EDR: 05/14/2021	Telephone: 877-786-9427
Date Made Active in Reports: 07/27/2021	Last EDR Contact: 05/14/2021
Number of Days to Update: 74	Next Scheduled EDR Contact: 08/30/2021
	Data Release Frequency: Quarterly

HIST CORTESE: Hazardous Waste & Substance Site List

The sites for the list are designated by the State Water Resource Control Board [LUST], the Integrated Waste Board [SWF/LS], and the Department of Toxic Substances Control [CALSITES]. This listing is no longer updated by the state agency.

Date of Government Version: 04/01/2001	Source: Department of Toxic Substances Control
Date Data Arrived at EDR: 01/22/2009	Telephone: 916-323-3400
Date Made Active in Reports: 04/08/2009	Last EDR Contact: 01/22/2009
Number of Days to Update: 76	Next Scheduled EDR Contact: N/A
	Data Release Frequency: No Update Planned

HWP: EnviroStor Permitted Facilities Listing

Detailed information on permitted hazardous waste facilities and corrective action ("cleanups") tracked in EnviroStor.

Date of Government Version: 05/14/2021	Source: Department of Toxic Substances Control
Date Data Arrived at EDR: 05/14/2021	Telephone: 916-323-3400
Date Made Active in Reports: 07/27/2021	Last EDR Contact: 05/14/2021
Number of Days to Update: 74	Next Scheduled EDR Contact: 08/30/2021
	Data Release Frequency: Quarterly

HWT: Registered Hazardous Waste Transporter Database

A listing of hazardous waste transporters. In California, unless specifically exempted, it is unlawful for any person to transport hazardous wastes unless the person holds a valid registration issued by DTSC. A hazardous waste transporter registration is valid for one year and is assigned a unique registration number.

Date of Government Version: 04/05/2021	Source: Department of Toxic Substances Control
Date Data Arrived at EDR: 04/06/2021	Telephone: 916-440-7145
Date Made Active in Reports: 06/23/2021	Last EDR Contact: 07/01/2021
Number of Days to Update: 78	Next Scheduled EDR Contact: 10/18/2021
	Data Release Frequency: Quarterly

MINES: Mines Site Location Listing

A listing of mine site locations from the Office of Mine Reclamation.

Date of Government Version: 03/08/2021	Source: Department of Conservation
Date Data Arrived at EDR: 03/09/2021	Telephone: 916-322-1080
Date Made Active in Reports: 03/30/2021	Last EDR Contact: 06/03/2021
Number of Days to Update: 21	Next Scheduled EDR Contact: 09/20/2021
	Data Release Frequency: Quarterly

MWMP: Medical Waste Management Program Listing

The Medical Waste Management Program (MWMP) ensures the proper handling and disposal of medical waste by permitting and inspecting medical waste Offsite Treatment Facilities (PDF) and Transfer Stations (PDF) throughout the state. MWMP also oversees all Medical Waste Transporters.

Date of Government Version: 01/29/2021	Source: Department of Public Health
Date Data Arrived at EDR: 03/03/2021	Telephone: 916-558-1784
Date Made Active in Reports: 05/20/2021	Last EDR Contact: 05/28/2021
Number of Days to Update: 78	Next Scheduled EDR Contact: 09/13/2021
	Data Release Frequency: Varies

GOVERNMENT RECORDS SEARCHED / DATA CURRENCY TRACKING

NPDES: NPDES Permits Listing

A listing of NPDES permits, including stormwater.

Date of Government Version: 05/10/2021	Source: State Water Resources Control Board
Date Data Arrived at EDR: 05/11/2021	Telephone: 916-445-9379
Date Made Active in Reports: 07/27/2021	Last EDR Contact: 05/11/2021
Number of Days to Update: 77	Next Scheduled EDR Contact: 08/23/2021
	Data Release Frequency: Quarterly

PEST LIC: Pesticide Regulation Licenses Listing

A listing of licenses and certificates issued by the Department of Pesticide Regulation. The DPR issues licenses and/or certificates to: Persons and businesses that apply or sell pesticides; Pest control dealers and brokers; Persons who advise on agricultural pesticide applications.

Date of Government Version: 03/02/2021	Source: Department of Pesticide Regulation
Date Data Arrived at EDR: 03/03/2021	Telephone: 916-445-4038
Date Made Active in Reports: 05/20/2021	Last EDR Contact: 05/28/2021
Number of Days to Update: 78	Next Scheduled EDR Contact: 09/13/2021
	Data Release Frequency: Quarterly

PROC: Certified Processors Database

A listing of certified processors.

Date of Government Version: 03/09/2021	Source: Department of Conservation
Date Data Arrived at EDR: 03/09/2021	Telephone: 916-323-3836
Date Made Active in Reports: 03/31/2021	Last EDR Contact: 06/04/2021
Number of Days to Update: 22	Next Scheduled EDR Contact: 09/20/2021
	Data Release Frequency: Quarterly

NOTIFY 65: Proposition 65 Records

Listings of all Proposition 65 incidents reported to counties by the State Water Resources Control Board and the Regional Water Quality Control Board. This database is no longer updated by the reporting agency.

Date of Government Version: 03/12/2021	Source: State Water Resources Control Board
Date Data Arrived at EDR: 03/16/2021	Telephone: 916-445-3846
Date Made Active in Reports: 06/01/2021	Last EDR Contact: 06/08/2021
Number of Days to Update: 77	Next Scheduled EDR Contact: 09/27/2021
	Data Release Frequency: No Update Planned

UIC: UIC Listing

A listing of wells identified as underground injection wells, in the California Oil and Gas Wells database.

Date of Government Version: 03/08/2021	Source: Department of Conservation
Date Data Arrived at EDR: 03/09/2021	Telephone: 916-445-2408
Date Made Active in Reports: 03/31/2021	Last EDR Contact: 06/03/2021
Number of Days to Update: 22	Next Scheduled EDR Contact: 09/20/2021
	Data Release Frequency: Varies

UIC GEO: Underground Injection Control Sites (GEOTRACKER)

Underground control injection sites

Date of Government Version: 03/08/2021	Source: State Water Resource Control Board
Date Data Arrived at EDR: 03/09/2021	Telephone: 866-480-1028
Date Made Active in Reports: 03/30/2021	Last EDR Contact: 06/03/2021
Number of Days to Update: 21	Next Scheduled EDR Contact: 09/20/2021
	Data Release Frequency: Varies

WASTEWATER PITS: Oil Wastewater Pits Listing

Water officials discovered that oil producers have been dumping chemical-laden wastewater into hundreds of unlined pits that are operating without proper permits. Inspections completed by the Central Valley Regional Water Quality Control Board revealed the existence of previously unidentified waste sites. The water boards review found that more than one-third of the region's active disposal pits are operating without permission.

GOVERNMENT RECORDS SEARCHED / DATA CURRENCY TRACKING

Date of Government Version: 11/19/2019
Date Data Arrived at EDR: 01/07/2020
Date Made Active in Reports: 03/09/2020
Number of Days to Update: 62

Source: RWQCB, Central Valley Region
Telephone: 559-445-5577
Last EDR Contact: 07/01/2021
Next Scheduled EDR Contact: 10/18/2021
Data Release Frequency: Varies

WDS: Waste Discharge System

Sites which have been issued waste discharge requirements.

Date of Government Version: 06/19/2007
Date Data Arrived at EDR: 06/20/2007
Date Made Active in Reports: 06/29/2007
Number of Days to Update: 9

Source: State Water Resources Control Board
Telephone: 916-341-5227
Last EDR Contact: 05/14/2021
Next Scheduled EDR Contact: 08/30/2021
Data Release Frequency: No Update Planned

WIP: Well Investigation Program Case List

Well Investigation Program case in the San Gabriel and San Fernando Valley area.

Date of Government Version: 07/03/2009
Date Data Arrived at EDR: 07/21/2009
Date Made Active in Reports: 08/03/2009
Number of Days to Update: 13

Source: Los Angeles Water Quality Control Board
Telephone: 213-576-6726
Last EDR Contact: 06/15/2021
Next Scheduled EDR Contact: 10/04/2021
Data Release Frequency: No Update Planned

MILITARY PRIV SITES: Military Privatized Sites (GEOTRACKER)

Military privatized sites

Date of Government Version: 03/08/2021
Date Data Arrived at EDR: 03/09/2021
Date Made Active in Reports: 03/30/2021
Number of Days to Update: 21

Source: State Water Resources Control Board
Telephone: 866-480-1028
Last EDR Contact: 06/03/2021
Next Scheduled EDR Contact: 09/20/2021
Data Release Frequency: Varies

PROJECT: Project Sites (GEOTRACKER)

Projects sites

Date of Government Version: 03/08/2021
Date Data Arrived at EDR: 03/09/2021
Date Made Active in Reports: 03/30/2021
Number of Days to Update: 21

Source: State Water Resources Control Board
Telephone: 866-480-1028
Last EDR Contact: 06/03/2021
Next Scheduled EDR Contact: 09/20/2021
Data Release Frequency: Varies

WDR: Waste Discharge Requirements Listing

In general, the Waste Discharge Requirements (WDRs) Program (sometimes also referred to as the "Non Chapter 15 (Non 15) Program") regulates point discharges that are exempt pursuant to Subsection 20090 of Title 27 and not subject to the Federal Water Pollution Control Act. Exemptions from Title 27 may be granted for nine categories of discharges (e.g., sewage, wastewater, etc.) that meet, and continue to meet, the preconditions listed for each specific exemption. The scope of the WDRs Program also includes the discharge of wastes classified as inert, pursuant to section 20230 of Title 27.

Date of Government Version: 03/09/2021
Date Data Arrived at EDR: 03/09/2021
Date Made Active in Reports: 03/31/2021
Number of Days to Update: 22

Source: State Water Resources Control Board
Telephone: 916-341-5810
Last EDR Contact: 06/07/2021
Next Scheduled EDR Contact: 09/20/2021
Data Release Frequency: Quarterly

CIWQS: California Integrated Water Quality System

The California Integrated Water Quality System (CIWQS) is a computer system used by the State and Regional Water Quality Control Boards to track information about places of environmental interest, manage permits and other orders, track inspections, and manage violations and enforcement activities.

GOVERNMENT RECORDS SEARCHED / DATA CURRENCY TRACKING

Date of Government Version: 11/30/2020
Date Data Arrived at EDR: 12/01/2020
Date Made Active in Reports: 02/12/2021
Number of Days to Update: 73

Source: State Water Resources Control Board
Telephone: 866-794-4977
Last EDR Contact: 05/19/2021
Next Scheduled EDR Contact: 09/13/2021
Data Release Frequency: Varies

CERS: CalEPA Regulated Site Portal Data

The CalEPA Regulated Site Portal database combines data about environmentally regulated sites and facilities in California into a single database. It combines data from a variety of state and federal databases, and provides an overview of regulated activities across the spectrum of environmental programs for any given location in California. These activities include hazardous materials and waste, state and federal cleanups, impacted ground and surface waters, and toxic materials

Date of Government Version: 04/19/2021
Date Data Arrived at EDR: 04/20/2021
Date Made Active in Reports: 07/07/2021
Number of Days to Update: 78

Source: California Environmental Protection Agency
Telephone: 916-323-2514
Last EDR Contact: 07/15/2021
Next Scheduled EDR Contact: 11/01/2021
Data Release Frequency: Varies

NON-CASE INFO: Non-Case Information Sites (GEOTRACKER)

Non-Case Information sites

Date of Government Version: 03/08/2021
Date Data Arrived at EDR: 03/09/2021
Date Made Active in Reports: 03/30/2021
Number of Days to Update: 21

Source: State Water Resources Control Board
Telephone: 866-480-1028
Last EDR Contact: 06/03/2021
Next Scheduled EDR Contact: 09/20/2021
Data Release Frequency: Varies

OTHER OIL GAS: Other Oil & Gas Projects Sites (GEOTRACKER)

Other Oil & Gas Projects sites

Date of Government Version: 03/08/2021
Date Data Arrived at EDR: 03/09/2021
Date Made Active in Reports: 03/30/2021
Number of Days to Update: 21

Source: State Water Resources Control Board
Telephone: 866-480-1028
Last EDR Contact: 06/03/2021
Next Scheduled EDR Contact: 09/20/2021
Data Release Frequency: Varies

PROD WATER PONDS: Produced Water Ponds Sites (GEOTRACKER)

Produced water ponds sites

Date of Government Version: 03/08/2021
Date Data Arrived at EDR: 03/09/2021
Date Made Active in Reports: 03/30/2021
Number of Days to Update: 21

Source: State Water Resources Control Board
Telephone: 866-480-1028
Last EDR Contact: 06/03/2021
Next Scheduled EDR Contact: 09/20/2021
Data Release Frequency: Varies

SAMPLING POINT: Sampling Point ? Public Sites (GEOTRACKER)

Sampling point - public sites

Date of Government Version: 03/08/2021
Date Data Arrived at EDR: 03/09/2021
Date Made Active in Reports: 03/30/2021
Number of Days to Update: 21

Source: State Water Resources Control Board
Telephone: 866-480-1028
Last EDR Contact: 06/03/2021
Next Scheduled EDR Contact: 09/20/2021
Data Release Frequency: Varies

WELL STIM PROJ: Well Stimulation Project (GEOTRACKER)

Includes areas of groundwater monitoring plans, a depiction of the monitoring network, and the facilities, boundaries, and subsurface characteristics of the oilfield and the features (oil and gas wells, produced water ponds, UIC wells, water supply wells, etc?) being monitored

GOVERNMENT RECORDS SEARCHED / DATA CURRENCY TRACKING

Date of Government Version: 03/08/2021
Date Data Arrived at EDR: 03/09/2021
Date Made Active in Reports: 03/30/2021
Number of Days to Update: 21

Source: State Water Resources Control Board
Telephone: 866-480-1028
Last EDR Contact: 06/03/2021
Next Scheduled EDR Contact: 09/20/2021
Data Release Frequency: Varies

MINES MRDS: Mineral Resources Data System Mineral Resources Data System

Date of Government Version: 04/06/2018
Date Data Arrived at EDR: 10/21/2019
Date Made Active in Reports: 10/24/2019
Number of Days to Update: 3

Source: USGS
Telephone: 703-648-6533
Last EDR Contact: 05/27/2021
Next Scheduled EDR Contact: 09/06/2021
Data Release Frequency: Varies

HWTS: Hazardous Waste Tracking System

DTSC maintains the Hazardous Waste Tracking System that stores ID number information since the early 1980s and manifest data since 1993. The system collects both manifest copies from the generator and destination facility.

Date of Government Version: 04/08/2021
Date Data Arrived at EDR: 04/09/2021
Date Made Active in Reports: 04/20/2021
Number of Days to Update: 11

Source: Department of Toxic Substances Control
Telephone: 916-324-2444
Last EDR Contact: 06/29/2021
Next Scheduled EDR Contact: 10/18/2021
Data Release Frequency: Varies

PCS: Permit Compliance System

PCS is a computerized management information system that contains data on National Pollutant Discharge Elimination System (NPDES) permit holding facilities. PCS tracks the permit, compliance, and enforcement status of NPDES facilities.

Date of Government Version: 07/14/2011
Date Data Arrived at EDR: 08/05/2011
Date Made Active in Reports: 09/29/2011
Number of Days to Update: 55

Source: EPA, Office of Water
Telephone: 202-564-2496
Last EDR Contact: 06/30/2021
Next Scheduled EDR Contact: 10/18/2021
Data Release Frequency: No Update Planned

PCS INACTIVE: Listing of Inactive PCS Permits

An inactive permit is a facility that has shut down or is no longer discharging.

Date of Government Version: 11/05/2014
Date Data Arrived at EDR: 01/06/2015
Date Made Active in Reports: 05/06/2015
Number of Days to Update: 120

Source: EPA
Telephone: 202-564-2496
Last EDR Contact: 06/30/2021
Next Scheduled EDR Contact: 10/18/2021
Data Release Frequency: No Update Planned

PCS ENF: Enforcement data

No description is available for this data

Date of Government Version: 12/31/2014
Date Data Arrived at EDR: 02/05/2015
Date Made Active in Reports: 03/06/2015
Number of Days to Update: 29

Source: EPA
Telephone: 202-564-2497
Last EDR Contact: 06/30/2021
Next Scheduled EDR Contact: 10/18/2021
Data Release Frequency: No Update Planned

EDR HIGH RISK HISTORICAL RECORDS

EDR Exclusive Records

EDR MGP: EDR Proprietary Manufactured Gas Plants

The EDR Proprietary Manufactured Gas Plant Database includes records of coal gas plants (manufactured gas plants) compiled by EDR's researchers. Manufactured gas sites were used in the United States from the 1800's to 1950's to produce a gas that could be distributed and used as fuel. These plants used whale oil, rosin, coal, or a mixture of coal, oil, and water that also produced a significant amount of waste. Many of the byproducts of the gas production, such as coal tar (oily waste containing volatile and non-volatile chemicals), sludges, oils and other compounds are potentially hazardous to human health and the environment. The byproduct from this process was frequently disposed of directly at the plant site and can remain or spread slowly, serving as a continuous source of soil and groundwater contamination.

GOVERNMENT RECORDS SEARCHED / DATA CURRENCY TRACKING

Date of Government Version: N/A
Date Data Arrived at EDR: N/A
Date Made Active in Reports: N/A
Number of Days to Update: N/A

Source: EDR, Inc.
Telephone: N/A
Last EDR Contact: N/A
Next Scheduled EDR Contact: N/A
Data Release Frequency: No Update Planned

EDR Hist Auto: EDR Exclusive Historical Auto Stations

EDR has searched selected national collections of business directories and has collected listings of potential gas station/filling station/service station sites that were available to EDR researchers. EDR's review was limited to those categories of sources that might, in EDR's opinion, include gas station/filling station/service station establishments. The categories reviewed included, but were not limited to gas, gas station, gasoline station, filling station, auto, automobile repair, auto service station, service station, etc. This database falls within a category of information EDR classifies as "High Risk Historical Records", or HRHR. EDR's HRHR effort presents unique and sometimes proprietary data about past sites and operations that typically create environmental concerns, but may not show up in current government records searches.

Date of Government Version: N/A
Date Data Arrived at EDR: N/A
Date Made Active in Reports: N/A
Number of Days to Update: N/A

Source: EDR, Inc.
Telephone: N/A
Last EDR Contact: N/A
Next Scheduled EDR Contact: N/A
Data Release Frequency: Varies

EDR Hist Cleaner: EDR Exclusive Historical Cleaners

EDR has searched selected national collections of business directories and has collected listings of potential dry cleaner sites that were available to EDR researchers. EDR's review was limited to those categories of sources that might, in EDR's opinion, include dry cleaning establishments. The categories reviewed included, but were not limited to dry cleaners, cleaners, laundry, laundromat, cleaning/laundry, wash & dry etc. This database falls within a category of information EDR classifies as "High Risk Historical Records", or HRHR. EDR's HRHR effort presents unique and sometimes proprietary data about past sites and operations that typically create environmental concerns, but may not show up in current government records searches.

Date of Government Version: N/A
Date Data Arrived at EDR: N/A
Date Made Active in Reports: N/A
Number of Days to Update: N/A

Source: EDR, Inc.
Telephone: N/A
Last EDR Contact: N/A
Next Scheduled EDR Contact: N/A
Data Release Frequency: Varies

EDR RECOVERED GOVERNMENT ARCHIVES

Exclusive Recovered Govt. Archives

RGA LF: Recovered Government Archive Solid Waste Facilities List

The EDR Recovered Government Archive Landfill database provides a list of landfills derived from historical databases and includes many records that no longer appear in current government lists. Compiled from Records formerly available from the Department of Resources Recycling and Recovery in California.

Date of Government Version: N/A
Date Data Arrived at EDR: 07/01/2013
Date Made Active in Reports: 01/13/2014
Number of Days to Update: 196

Source: Department of Resources Recycling and Recovery
Telephone: N/A
Last EDR Contact: 06/01/2012
Next Scheduled EDR Contact: N/A
Data Release Frequency: Varies

RGA LUST: Recovered Government Archive Leaking Underground Storage Tank

The EDR Recovered Government Archive Leaking Underground Storage Tank database provides a list of LUST incidents derived from historical databases and includes many records that no longer appear in current government lists. Compiled from Records formerly available from the State Water Resources Control Board in California.

Date of Government Version: N/A
Date Data Arrived at EDR: 07/01/2013
Date Made Active in Reports: 12/30/2013
Number of Days to Update: 182

Source: State Water Resources Control Board
Telephone: N/A
Last EDR Contact: 06/01/2012
Next Scheduled EDR Contact: N/A
Data Release Frequency: Varies

GOVERNMENT RECORDS SEARCHED / DATA CURRENCY TRACKING

COUNTY RECORDS

ALAMEDA COUNTY:

CS ALAMEDA: Contaminated Sites

A listing of contaminated sites overseen by the Toxic Release Program (oil and groundwater contamination from chemical releases and spills) and the Leaking Underground Storage Tank Program (soil and ground water contamination from leaking petroleum USTs).

Date of Government Version: 01/09/2019
Date Data Arrived at EDR: 01/11/2019
Date Made Active in Reports: 03/05/2019
Number of Days to Update: 53

Source: Alameda County Environmental Health Services
Telephone: 510-567-6700
Last EDR Contact: 06/29/2021
Next Scheduled EDR Contact: 10/18/2021
Data Release Frequency: Semi-Annually

UST ALAMEDA: Underground Tanks

Underground storage tank sites located in Alameda county.

Date of Government Version: 03/17/2021
Date Data Arrived at EDR: 03/18/2021
Date Made Active in Reports: 03/25/2021
Number of Days to Update: 7

Source: Alameda County Environmental Health Services
Telephone: 510-567-6700
Last EDR Contact: 06/29/2021
Next Scheduled EDR Contact: 10/18/2021
Data Release Frequency: Semi-Annually

AMADOR COUNTY:

CUPA AMADOR: CUPA Facility List

Cupa Facility List

Date of Government Version: 02/02/2021
Date Data Arrived at EDR: 02/04/2021
Date Made Active in Reports: 04/23/2021
Number of Days to Update: 78

Source: Amador County Environmental Health
Telephone: 209-223-6439
Last EDR Contact: 07/26/2021
Next Scheduled EDR Contact: 11/15/2021
Data Release Frequency: Varies

BUTTE COUNTY:

CUPA BUTTE: CUPA Facility Listing

Cupa facility list.

Date of Government Version: 04/21/2017
Date Data Arrived at EDR: 04/25/2017
Date Made Active in Reports: 08/09/2017
Number of Days to Update: 106

Source: Public Health Department
Telephone: 530-538-7149
Last EDR Contact: 06/29/2021
Next Scheduled EDR Contact: 10/18/2021
Data Release Frequency: No Update Planned

CALVERAS COUNTY:

CUPA CALVERAS: CUPA Facility Listing

Cupa Facility Listing

Date of Government Version: 06/15/2021
Date Data Arrived at EDR: 06/16/2021
Date Made Active in Reports: 07/02/2021
Number of Days to Update: 16

Source: Calveras County Environmental Health
Telephone: 209-754-6399
Last EDR Contact: 06/15/2021
Next Scheduled EDR Contact: 10/04/2021
Data Release Frequency: Quarterly

COLUSA COUNTY:

GOVERNMENT RECORDS SEARCHED / DATA CURRENCY TRACKING

CUPA COLUSA: CUPA Facility List Cupa facility list.

Date of Government Version: 04/06/2020
Date Data Arrived at EDR: 04/23/2020
Date Made Active in Reports: 07/10/2020
Number of Days to Update: 78

Source: Health & Human Services
Telephone: 530-458-0396
Last EDR Contact: 07/26/2021
Next Scheduled EDR Contact: 11/15/2021
Data Release Frequency: Semi-Annually

CONTRA COSTA COUNTY:

SL CONTRA COSTA: Site List

List includes sites from the underground tank, hazardous waste generator and business plan/2185 programs.

Date of Government Version: 04/21/2021
Date Data Arrived at EDR: 04/22/2021
Date Made Active in Reports: 07/12/2021
Number of Days to Update: 81

Source: Contra Costa Health Services Department
Telephone: 925-646-2286
Last EDR Contact: 07/20/2021
Next Scheduled EDR Contact: 11/08/2021
Data Release Frequency: Semi-Annually

DEL NORTE COUNTY:

CUPA DEL NORTE: CUPA Facility List Cupa Facility list

Date of Government Version: 12/17/2020
Date Data Arrived at EDR: 01/28/2021
Date Made Active in Reports: 04/16/2021
Number of Days to Update: 78

Source: Del Norte County Environmental Health Division
Telephone: 707-465-0426
Last EDR Contact: 07/20/2021
Next Scheduled EDR Contact: 11/08/2021
Data Release Frequency: Varies

EL DORADO COUNTY:

CUPA EL DORADO: CUPA Facility List CUPA facility list.

Date of Government Version: 05/10/2021
Date Data Arrived at EDR: 05/12/2021
Date Made Active in Reports: 07/26/2021
Number of Days to Update: 75

Source: El Dorado County Environmental Management Department
Telephone: 530-621-6623
Last EDR Contact: 07/20/2021
Next Scheduled EDR Contact: 11/08/2021
Data Release Frequency: Varies

FRESNO COUNTY:

CUPA FRESNO: CUPA Resources List

Certified Unified Program Agency. CUPA's are responsible for implementing a unified hazardous materials and hazardous waste management regulatory program. The agency provides oversight of businesses that deal with hazardous materials, operate underground storage tanks or aboveground storage tanks.

Date of Government Version: 01/14/2021
Date Data Arrived at EDR: 01/15/2021
Date Made Active in Reports: 04/05/2021
Number of Days to Update: 80

Source: Dept. of Community Health
Telephone: 559-445-3271
Last EDR Contact: 06/23/2021
Next Scheduled EDR Contact: 10/11/2021
Data Release Frequency: Semi-Annually

GLENN COUNTY:

GOVERNMENT RECORDS SEARCHED / DATA CURRENCY TRACKING

CUPA GLENN: CUPA Facility List
Cupa facility list

Date of Government Version: 01/22/2018
Date Data Arrived at EDR: 01/24/2018
Date Made Active in Reports: 03/14/2018
Number of Days to Update: 49

Source: Glenn County Air Pollution Control District
Telephone: 830-934-6500
Last EDR Contact: 07/13/2021
Next Scheduled EDR Contact: 11/01/2021
Data Release Frequency: No Update Planned

HUMBOLDT COUNTY:

CUPA HUMBOLDT: CUPA Facility List
CUPA facility list.

Date of Government Version: 05/17/2021
Date Data Arrived at EDR: 05/18/2021
Date Made Active in Reports: 05/20/2021
Number of Days to Update: 2

Source: Humboldt County Environmental Health
Telephone: N/A
Last EDR Contact: 05/10/2021
Next Scheduled EDR Contact: 08/30/2021
Data Release Frequency: Semi-Annually

IMPERIAL COUNTY:

CUPA IMPERIAL: CUPA Facility List
Cupa facility list.

Date of Government Version: 04/14/2021
Date Data Arrived at EDR: 04/15/2021
Date Made Active in Reports: 07/06/2021
Number of Days to Update: 82

Source: San Diego Border Field Office
Telephone: 760-339-2777
Last EDR Contact: 07/13/2021
Next Scheduled EDR Contact: 11/01/2021
Data Release Frequency: Varies

INYO COUNTY:

CUPA INYO: CUPA Facility List
Cupa facility list.

Date of Government Version: 04/02/2018
Date Data Arrived at EDR: 04/03/2018
Date Made Active in Reports: 06/14/2018
Number of Days to Update: 72

Source: Inyo County Environmental Health Services
Telephone: 760-878-0238
Last EDR Contact: 05/11/2021
Next Scheduled EDR Contact: 08/30/2021
Data Release Frequency: Varies

KERN COUNTY:

CUPA KERN: CUPA Facility List
A listing of sites included in the Kern County Hazardous Material Business Plan.

Date of Government Version: 04/22/2021
Date Data Arrived at EDR: 04/30/2021
Date Made Active in Reports: 07/19/2021
Number of Days to Update: 80

Source: Kern County Public Health
Telephone: 661-321-3000
Last EDR Contact: 07/26/2021
Next Scheduled EDR Contact: 11/15/2021
Data Release Frequency: Varies

UST KERN: Underground Storage Tank Sites & Tank Listing
Kern County Sites and Tanks Listing.

GOVERNMENT RECORDS SEARCHED / DATA CURRENCY TRACKING

Date of Government Version: 01/19/2021
Date Data Arrived at EDR: 01/21/2021
Date Made Active in Reports: 01/28/2021
Number of Days to Update: 7

Source: Kern County Environment Health Services Department
Telephone: 661-862-8700
Last EDR Contact: 07/26/2021
Next Scheduled EDR Contact: 11/15/2021
Data Release Frequency: Quarterly

KINGS COUNTY:

CUPA KINGS: CUPA Facility List

A listing of sites included in the county's Certified Unified Program Agency database. California's Secretary for Environmental Protection established the unified hazardous materials and hazardous waste regulatory program as required by chapter 6.11 of the California Health and Safety Code. The Unified Program consolidates the administration, permits, inspections, and enforcement activities.

Date of Government Version: 12/03/2020
Date Data Arrived at EDR: 01/26/2021
Date Made Active in Reports: 04/14/2021
Number of Days to Update: 78

Source: Kings County Department of Public Health
Telephone: 559-584-1411
Last EDR Contact: 05/25/2021
Next Scheduled EDR Contact: 08/30/2021
Data Release Frequency: Varies

LAKE COUNTY:

CUPA LAKE: CUPA Facility List

Cupa facility list

Date of Government Version: 05/10/2021
Date Data Arrived at EDR: 05/12/2021
Date Made Active in Reports: 07/26/2021
Number of Days to Update: 75

Source: Lake County Environmental Health
Telephone: 707-263-1164
Last EDR Contact: 07/06/2021
Next Scheduled EDR Contact: 10/25/2021
Data Release Frequency: Varies

LASSEN COUNTY:

CUPA LASSEN: CUPA Facility List

Cupa facility list

Date of Government Version: 07/31/2020
Date Data Arrived at EDR: 08/21/2020
Date Made Active in Reports: 11/09/2020
Number of Days to Update: 80

Source: Lassen County Environmental Health
Telephone: 530-251-8528
Last EDR Contact: 07/13/2021
Next Scheduled EDR Contact: 11/01/2021
Data Release Frequency: Varies

LOS ANGELES COUNTY:

AOCONCERN: Key Areas of Concerns in Los Angeles County

San Gabriel Valley areas where VOC contamination is at or above the MCL as designated by region 9 EPA office. Date of Government Version: 3/30/2009 Exide Site area is a cleanup plan of lead-impacted soil surrounding the former Exide Facility as designated by the DTSC. Date of Government Version: 7/17/2017

Date of Government Version: 03/30/2009
Date Data Arrived at EDR: 03/31/2009
Date Made Active in Reports: 10/23/2009
Number of Days to Update: 206

Source: N/A
Telephone: N/A
Last EDR Contact: 06/08/2021
Next Scheduled EDR Contact: 09/27/2021
Data Release Frequency: No Update Planned

GOVERNMENT RECORDS SEARCHED / DATA CURRENCY TRACKING

HMS LOS ANGELES: HMS: Street Number List

Industrial Waste and Underground Storage Tank Sites.

Date of Government Version: 04/08/2021	Source: Department of Public Works
Date Data Arrived at EDR: 04/13/2021	Telephone: 626-458-3517
Date Made Active in Reports: 06/28/2021	Last EDR Contact: 06/29/2021
Number of Days to Update: 76	Next Scheduled EDR Contact: 10/18/2021
	Data Release Frequency: Semi-Annually

LF LOS ANGELES: List of Solid Waste Facilities Solid Waste Facilities in Los Angeles County.

Date of Government Version: 04/12/2021	Source: La County Department of Public Works
Date Data Arrived at EDR: 04/13/2021	Telephone: 818-458-5185
Date Made Active in Reports: 06/28/2021	Last EDR Contact: 07/09/2021
Number of Days to Update: 76	Next Scheduled EDR Contact: 10/25/2021
	Data Release Frequency: Varies

LF LOS ANGELES CITY: City of Los Angeles Landfills

Landfills owned and maintained by the City of Los Angeles.

Date of Government Version: 01/01/2021	Source: Engineering & Construction Division
Date Data Arrived at EDR: 02/18/2021	Telephone: 213-473-7869
Date Made Active in Reports: 05/10/2021	Last EDR Contact: 07/06/2021
Number of Days to Update: 81	Next Scheduled EDR Contact: 10/25/2021
	Data Release Frequency: Varies

LOS ANGELES AST: Active & Inactive AST Inventory

A listing of active & inactive above ground petroleum storage tank site locations, located in the City of Los Angeles.

Date of Government Version: 06/01/2019	Source: Los Angeles Fire Department
Date Data Arrived at EDR: 06/25/2019	Telephone: 213-978-3800
Date Made Active in Reports: 08/22/2019	Last EDR Contact: 06/17/2021
Number of Days to Update: 58	Next Scheduled EDR Contact: 10/04/2021
	Data Release Frequency: Varies

LOS ANGELES CO LF METHANE: Methane Producing Landfills

This data was created on April 30, 2012 to represent known disposal sites in Los Angeles County that may produce and emanate methane gas. The shapefile contains disposal sites within Los Angeles County that once accepted degradable refuse material. Information used to create this data was extracted from a landfill survey performed by County Engineers (Major Waste System Map, 1973) as well as historical records from CalRecycle, Regional Water Quality Control Board, and Los Angeles County Department of Public Health

Date of Government Version: 02/04/2021	Source: Los Angeles County Department of Public Works
Date Data Arrived at EDR: 04/16/2021	Telephone: 626-458-6973
Date Made Active in Reports: 04/21/2021	Last EDR Contact: 07/12/2021
Number of Days to Update: 5	Next Scheduled EDR Contact: 10/25/2021
	Data Release Frequency: No Update Planned

LOS ANGELES HM: Active & Inactive Hazardous Materials Inventory

A listing of active & inactive hazardous materials facility locations, located in the City of Los Angeles.

Date of Government Version: 04/19/2021	Source: Los Angeles Fire Department
Date Data Arrived at EDR: 06/17/2021	Telephone: 213-978-3800
Date Made Active in Reports: 06/28/2021	Last EDR Contact: 06/17/2021
Number of Days to Update: 11	Next Scheduled EDR Contact: 10/04/2021
	Data Release Frequency: Varies

GOVERNMENT RECORDS SEARCHED / DATA CURRENCY TRACKING

LOS ANGELES UST: Active & Inactive UST Inventory

A listing of active & inactive underground storage tank site locations and underground storage tank historical sites, located in the City of Los Angeles.

Date of Government Version: 06/01/2019	Source: Los Angeles Fire Department
Date Data Arrived at EDR: 06/25/2019	Telephone: 213-978-3800
Date Made Active in Reports: 08/22/2019	Last EDR Contact: 06/17/2021
Number of Days to Update: 58	Next Scheduled EDR Contact: 10/04/2021
	Data Release Frequency: Varies

SITE MIT LOS ANGELES: Site Mitigation List

Industrial sites that have had some sort of spill or complaint.

Date of Government Version: 03/02/2021	Source: Community Health Services
Date Data Arrived at EDR: 04/16/2021	Telephone: 323-890-7806
Date Made Active in Reports: 07/06/2021	Last EDR Contact: 07/09/2021
Number of Days to Update: 81	Next Scheduled EDR Contact: 10/25/2021
	Data Release Frequency: Annually

UST EL SEGUNDO: City of El Segundo Underground Storage Tank

Underground storage tank sites located in El Segundo city.

Date of Government Version: 01/21/2017	Source: City of El Segundo Fire Department
Date Data Arrived at EDR: 04/19/2017	Telephone: 310-524-2236
Date Made Active in Reports: 05/10/2017	Last EDR Contact: 07/06/2021
Number of Days to Update: 21	Next Scheduled EDR Contact: 10/25/2021
	Data Release Frequency: No Update Planned

UST LONG BEACH: City of Long Beach Underground Storage Tank

Underground storage tank sites located in the city of Long Beach.

Date of Government Version: 04/22/2019	Source: City of Long Beach Fire Department
Date Data Arrived at EDR: 04/23/2019	Telephone: 562-570-2563
Date Made Active in Reports: 06/27/2019	Last EDR Contact: 07/13/2021
Number of Days to Update: 65	Next Scheduled EDR Contact: 11/01/2021
	Data Release Frequency: Varies

UST TORRANCE: City of Torrance Underground Storage Tank

Underground storage tank sites located in the city of Torrance.

Date of Government Version: 02/02/2021	Source: City of Torrance Fire Department
Date Data Arrived at EDR: 04/28/2021	Telephone: 310-618-2973
Date Made Active in Reports: 07/13/2021	Last EDR Contact: 07/13/2021
Number of Days to Update: 76	Next Scheduled EDR Contact: 11/01/2021
	Data Release Frequency: Semi-Annually

MADERA COUNTY:

CUPA MADERA: CUPA Facility List

A listing of sites included in the county's Certified Unified Program Agency database. California's Secretary for Environmental Protection established the unified hazardous materials and hazardous waste regulatory program as required by chapter 6.11 of the California Health and Safety Code. The Unified Program consolidates the administration, permits, inspections, and enforcement activities.

Date of Government Version: 08/10/2020	Source: Madera County Environmental Health
Date Data Arrived at EDR: 08/12/2020	Telephone: 559-675-7823
Date Made Active in Reports: 10/23/2020	Last EDR Contact: 05/12/2021
Number of Days to Update: 72	Next Scheduled EDR Contact: 08/30/2021
	Data Release Frequency: Varies

MARIN COUNTY:

GOVERNMENT RECORDS SEARCHED / DATA CURRENCY TRACKING

UST MARIN: Underground Storage Tank Sites
Currently permitted USTs in Marin County.

Date of Government Version: 09/26/2018
Date Data Arrived at EDR: 10/04/2018
Date Made Active in Reports: 11/02/2018
Number of Days to Update: 29

Source: Public Works Department Waste Management
Telephone: 415-473-6647
Last EDR Contact: 06/22/2021
Next Scheduled EDR Contact: 10/11/2021
Data Release Frequency: No Update Planned

MENDOCINO COUNTY:

UST MENDOCINO: Mendocino County UST Database
A listing of underground storage tank locations in Mendocino County.

Date of Government Version: 03/24/2021
Date Data Arrived at EDR: 04/07/2021
Date Made Active in Reports: 06/24/2021
Number of Days to Update: 78

Source: Department of Public Health
Telephone: 707-463-4466
Last EDR Contact: 05/18/2021
Next Scheduled EDR Contact: 09/06/2021
Data Release Frequency: Annually

MERCED COUNTY:

CUPA MERCED: CUPA Facility List
CUPA facility list.

Date of Government Version: 05/13/2021
Date Data Arrived at EDR: 05/14/2021
Date Made Active in Reports: 07/26/2021
Number of Days to Update: 73

Source: Merced County Environmental Health
Telephone: 209-381-1094
Last EDR Contact: 05/12/2021
Next Scheduled EDR Contact: 08/30/2021
Data Release Frequency: Varies

MONO COUNTY:

CUPA MONO: CUPA Facility List
CUPA Facility List

Date of Government Version: 02/22/2021
Date Data Arrived at EDR: 03/02/2021
Date Made Active in Reports: 05/19/2021
Number of Days to Update: 78

Source: Mono County Health Department
Telephone: 760-932-5580
Last EDR Contact: 06/02/2021
Next Scheduled EDR Contact: 09/06/3021
Data Release Frequency: Varies

MONTEREY COUNTY:

CUPA MONTEREY: CUPA Facility Listing
CUPA Program listing from the Environmental Health Division.

Date of Government Version: 06/23/2021
Date Data Arrived at EDR: 06/23/2021
Date Made Active in Reports: 06/24/2021
Number of Days to Update: 1

Source: Monterey County Health Department
Telephone: 831-796-1297
Last EDR Contact: 06/22/2021
Next Scheduled EDR Contact: 10/11/2021
Data Release Frequency: Varies

NAPA COUNTY:

GOVERNMENT RECORDS SEARCHED / DATA CURRENCY TRACKING

LUST NAPA: Sites With Reported Contamination

A listing of leaking underground storage tank sites located in Napa county.

Date of Government Version: 01/09/2017
Date Data Arrived at EDR: 01/11/2017
Date Made Active in Reports: 03/02/2017
Number of Days to Update: 50

Source: Napa County Department of Environmental Management
Telephone: 707-253-4269
Last EDR Contact: 05/18/2021
Next Scheduled EDR Contact: 09/06/2021
Data Release Frequency: No Update Planned

UST NAPA: Closed and Operating Underground Storage Tank Sites

Underground storage tank sites located in Napa county.

Date of Government Version: 09/05/2019
Date Data Arrived at EDR: 09/09/2019
Date Made Active in Reports: 10/31/2019
Number of Days to Update: 52

Source: Napa County Department of Environmental Management
Telephone: 707-253-4269
Last EDR Contact: 05/18/2021
Next Scheduled EDR Contact: 09/06/2021
Data Release Frequency: No Update Planned

NEVADA COUNTY:

CUPA NEVADA: CUPA Facility List

CUPA facility list.

Date of Government Version: 04/28/2021
Date Data Arrived at EDR: 04/29/2021
Date Made Active in Reports: 07/15/2021
Number of Days to Update: 77

Source: Community Development Agency
Telephone: 530-265-1467
Last EDR Contact: 07/20/2021
Next Scheduled EDR Contact: 11/08/2021
Data Release Frequency: Varies

ORANGE COUNTY:

IND_SITE ORANGE: List of Industrial Site Cleanups

Petroleum and non-petroleum spills.

Date of Government Version: 03/01/2021
Date Data Arrived at EDR: 04/30/2021
Date Made Active in Reports: 07/19/2021
Number of Days to Update: 80

Source: Health Care Agency
Telephone: 714-834-3446
Last EDR Contact: 04/29/2021
Next Scheduled EDR Contact: 08/16/2021
Data Release Frequency: Annually

LUST ORANGE: List of Underground Storage Tank Cleanups

Orange County Underground Storage Tank Cleanups (LUST).

Date of Government Version: 03/01/2021
Date Data Arrived at EDR: 05/03/2021
Date Made Active in Reports: 05/12/2021
Number of Days to Update: 9

Source: Health Care Agency
Telephone: 714-834-3446
Last EDR Contact: 04/29/2021
Next Scheduled EDR Contact: 08/16/2021
Data Release Frequency: Quarterly

UST ORANGE: List of Underground Storage Tank Facilities

Orange County Underground Storage Tank Facilities (UST).

Date of Government Version: 04/29/2021
Date Data Arrived at EDR: 04/30/2021
Date Made Active in Reports: 07/19/2021
Number of Days to Update: 80

Source: Health Care Agency
Telephone: 714-834-3446
Last EDR Contact: 04/30/2021
Next Scheduled EDR Contact: 08/16/2021
Data Release Frequency: Quarterly

PLACER COUNTY:

GOVERNMENT RECORDS SEARCHED / DATA CURRENCY TRACKING

MS PLACER: Master List of Facilities

List includes aboveground tanks, underground tanks and cleanup sites.

Date of Government Version: 05/25/2021
Date Data Arrived at EDR: 05/26/2021
Date Made Active in Reports: 06/01/2021
Number of Days to Update: 6

Source: Placer County Health and Human Services
Telephone: 530-745-2363
Last EDR Contact: 05/25/2021
Next Scheduled EDR Contact: 09/13/2021
Data Release Frequency: Semi-Annually

PLUMAS COUNTY:

CUPA PLUMAS: CUPA Facility List

Plumas County CUPA Program facilities.

Date of Government Version: 03/31/2019
Date Data Arrived at EDR: 04/23/2019
Date Made Active in Reports: 06/26/2019
Number of Days to Update: 64

Source: Plumas County Environmental Health
Telephone: 530-283-6355
Last EDR Contact: 07/13/2021
Next Scheduled EDR Contact: 11/01/2021
Data Release Frequency: Varies

RIVERSIDE COUNTY:

LUST RIVERSIDE: Listing of Underground Tank Cleanup Sites

Riverside County Underground Storage Tank Cleanup Sites (LUST).

Date of Government Version: 06/29/2021
Date Data Arrived at EDR: 06/30/2021
Date Made Active in Reports: 07/14/2021
Number of Days to Update: 14

Source: Department of Environmental Health
Telephone: 951-358-5055
Last EDR Contact: 06/08/2021
Next Scheduled EDR Contact: 09/27/2021
Data Release Frequency: Quarterly

UST RIVERSIDE: Underground Storage Tank Tank List

Underground storage tank sites located in Riverside county.

Date of Government Version: 06/29/2021
Date Data Arrived at EDR: 06/30/2021
Date Made Active in Reports: 07/14/2021
Number of Days to Update: 14

Source: Department of Environmental Health
Telephone: 951-358-5055
Last EDR Contact: 06/07/2021
Next Scheduled EDR Contact: 09/27/2021
Data Release Frequency: Quarterly

SACRAMENTO COUNTY:

CS SACRAMENTO: Toxic Site Clean-Up List

List of sites where unauthorized releases of potentially hazardous materials have occurred.

Date of Government Version: 03/30/2021
Date Data Arrived at EDR: 04/01/2021
Date Made Active in Reports: 06/23/2021
Number of Days to Update: 83

Source: Sacramento County Environmental Management
Telephone: 916-875-8406
Last EDR Contact: 07/01/2021
Next Scheduled EDR Contact: 10/11/2021
Data Release Frequency: Quarterly

ML SACRAMENTO: Master Hazardous Materials Facility List

Any business that has hazardous materials on site - hazardous material storage sites, underground storage tanks, waste generators.

Date of Government Version: 03/30/2021
Date Data Arrived at EDR: 04/01/2021
Date Made Active in Reports: 06/25/2021
Number of Days to Update: 85

Source: Sacramento County Environmental Management
Telephone: 916-875-8406
Last EDR Contact: 06/23/2021
Next Scheduled EDR Contact: 10/11/2021
Data Release Frequency: Quarterly

SAN BENITO COUNTY:

GOVERNMENT RECORDS SEARCHED / DATA CURRENCY TRACKING

CUPA SAN BENITO: CUPA Facility List

Cupa facility list

Date of Government Version: 04/28/2021

Date Data Arrived at EDR: 04/29/2021

Date Made Active in Reports: 05/03/2021

Number of Days to Update: 4

Source: San Benito County Environmental Health

Telephone: N/A

Last EDR Contact: 07/26/2021

Next Scheduled EDR Contact: 11/15/2021

Data Release Frequency: Varies

SAN BERNARDINO COUNTY:

PERMITS SAN BERNARDINO: Hazardous Material Permits

This listing includes underground storage tanks, medical waste handlers/generators, hazardous materials handlers, hazardous waste generators, and waste oil generators/handlers.

Date of Government Version: 05/19/2021

Date Data Arrived at EDR: 05/19/2021

Date Made Active in Reports: 06/07/2021

Number of Days to Update: 19

Source: San Bernardino County Fire Department Hazardous Materials Division

Telephone: 909-387-3041

Last EDR Contact: 07/27/2021

Next Scheduled EDR Contact: 11/15/2021

Data Release Frequency: Quarterly

SAN DIEGO COUNTY:

HMMD SAN DIEGO: Hazardous Materials Management Division Database

The database includes: HE58 - This report contains the business name, site address, business phone number, establishment 'H' permit number, type of permit, and the business status. HE17 - In addition to providing the same information provided in the HE58 listing, HE17 provides inspection dates, violations received by the establishment, hazardous waste generated, the quantity, method of storage, treatment/disposal of waste and the hauler, and information on underground storage tanks. Unauthorized Release List - Includes a summary of environmental contamination cases in San Diego County (underground tank cases, non-tank cases, groundwater contamination, and soil contamination are included.)

Date of Government Version: 03/02/2021

Date Data Arrived at EDR: 03/03/2021

Date Made Active in Reports: 05/21/2021

Number of Days to Update: 79

Source: Hazardous Materials Management Division

Telephone: 619-338-2268

Last EDR Contact: 05/28/2021

Next Scheduled EDR Contact: 09/13/2021

Data Release Frequency: Quarterly

LF SAN DIEGO: Solid Waste Facilities

San Diego County Solid Waste Facilities.

Date of Government Version: 10/01/2020

Date Data Arrived at EDR: 11/23/2020

Date Made Active in Reports: 02/08/2021

Number of Days to Update: 77

Source: Department of Health Services

Telephone: 619-338-2209

Last EDR Contact: 07/27/2021

Next Scheduled EDR Contact: 11/01/2021

Data Release Frequency: Varies

SAN DIEGO CO LOP: Local Oversight Program Listing

A listing of all LOP release sites that are or were under the County of San Diego's jurisdiction. Included are closed or transferred cases, open cases, and cases that did not have a case type indicated. The cases without a case type are mostly complaints; however, some of them could be LOP cases.

Date of Government Version: 07/14/2020

Date Data Arrived at EDR: 07/16/2020

Date Made Active in Reports: 09/29/2020

Number of Days to Update: 75

Source: Department of Environmental Health

Telephone: 858-505-6874

Last EDR Contact: 07/13/2021

Next Scheduled EDR Contact: 11/01/2021

Data Release Frequency: Varies

GOVERNMENT RECORDS SEARCHED / DATA CURRENCY TRACKING

SAN DIEGO CO SAM: Environmental Case Listing

The listing contains all underground tank release cases and projects pertaining to properties contaminated with hazardous substances that are actively under review by the Site Assessment and Mitigation Program.

Date of Government Version: 03/23/2010
Date Data Arrived at EDR: 06/15/2010
Date Made Active in Reports: 07/09/2010
Number of Days to Update: 24

Source: San Diego County Department of Environmental Health
Telephone: 619-338-2371
Last EDR Contact: 05/25/2021
Next Scheduled EDR Contact: 09/13/2021
Data Release Frequency: No Update Planned

SAN FRANCISCO COUNTY:

CUPA SAN FRANCISCO CO: CUPA Facility Listing Cupa facilities

Date of Government Version: 05/06/2021
Date Data Arrived at EDR: 05/07/2021
Date Made Active in Reports: 07/23/2021
Number of Days to Update: 77

Source: San Francisco County Department of Environmental Health
Telephone: 415-252-3896
Last EDR Contact: 07/27/2021
Next Scheduled EDR Contact: 11/15/2021
Data Release Frequency: Varies

LUST SAN FRANCISCO: Local Oversight Facilities

A listing of leaking underground storage tank sites located in San Francisco county.

Date of Government Version: 09/19/2008
Date Data Arrived at EDR: 09/19/2008
Date Made Active in Reports: 09/29/2008
Number of Days to Update: 10

Source: Department Of Public Health San Francisco County
Telephone: 415-252-3920
Last EDR Contact: 07/27/2021
Next Scheduled EDR Contact: 11/15/2021
Data Release Frequency: No Update Planned

UST SAN FRANCISCO: Underground Storage Tank Information

Underground storage tank sites located in San Francisco county.

Date of Government Version: 05/06/2021
Date Data Arrived at EDR: 05/07/2021
Date Made Active in Reports: 07/23/2021
Number of Days to Update: 77

Source: Department of Public Health
Telephone: 415-252-3920
Last EDR Contact: 07/27/2021
Next Scheduled EDR Contact: 11/15/2021
Data Release Frequency: Quarterly

SAN JOAQUIN COUNTY:

UST SAN JOAQUIN: San Joaquin Co. UST

A listing of underground storage tank locations in San Joaquin county.

Date of Government Version: 06/22/2018
Date Data Arrived at EDR: 06/26/2018
Date Made Active in Reports: 07/11/2018
Number of Days to Update: 15

Source: Environmental Health Department
Telephone: N/A
Last EDR Contact: 06/08/2021
Next Scheduled EDR Contact: 09/27/2021
Data Release Frequency: No Update Planned

SAN LUIS OBISPO COUNTY:

CUPA SAN LUIS OBISPO: CUPA Facility List Cupa Facility List.

Date of Government Version: 05/07/2021
Date Data Arrived at EDR: 05/11/2021
Date Made Active in Reports: 05/14/2021
Number of Days to Update: 3

Source: San Luis Obispo County Public Health Department
Telephone: 805-781-5596
Last EDR Contact: 05/06/2021
Next Scheduled EDR Contact: 08/30/2021
Data Release Frequency: Varies

SAN MATEO COUNTY:

GOVERNMENT RECORDS SEARCHED / DATA CURRENCY TRACKING

BI SAN MATEO: Business Inventory

List includes Hazardous Materials Business Plan, hazardous waste generators, and underground storage tanks.

Date of Government Version: 02/20/2020
Date Data Arrived at EDR: 02/20/2020
Date Made Active in Reports: 04/24/2020
Number of Days to Update: 64

Source: San Mateo County Environmental Health Services Division
Telephone: 650-363-1921
Last EDR Contact: 06/10/2021
Next Scheduled EDR Contact: 09/20/2021
Data Release Frequency: Annually

LUST SAN MATEO: Fuel Leak List

A listing of leaking underground storage tank sites located in San Mateo county.

Date of Government Version: 03/29/2019
Date Data Arrived at EDR: 03/29/2019
Date Made Active in Reports: 05/29/2019
Number of Days to Update: 61

Source: San Mateo County Environmental Health Services Division
Telephone: 650-363-1921
Last EDR Contact: 06/02/2021
Next Scheduled EDR Contact: 09/20/2021
Data Release Frequency: No Update Planned

SANTA BARBARA COUNTY:

CUPA SANTA BARBARA: CUPA Facility Listing

CUPA Program Listing from the Environmental Health Services division.

Date of Government Version: 09/08/2011
Date Data Arrived at EDR: 09/09/2011
Date Made Active in Reports: 10/07/2011
Number of Days to Update: 28

Source: Santa Barbara County Public Health Department
Telephone: 805-686-8167
Last EDR Contact: 05/12/2021
Next Scheduled EDR Contact: 08/30/2021
Data Release Frequency: No Update Planned

SANTA CLARA COUNTY:

CUPA SANTA CLARA: Cupa Facility List

Cupa facility list

Date of Government Version: 02/24/2021
Date Data Arrived at EDR: 02/26/2021
Date Made Active in Reports: 05/19/2021
Number of Days to Update: 82

Source: Department of Environmental Health
Telephone: 408-918-1973
Last EDR Contact: 05/12/2021
Next Scheduled EDR Contact: 08/30/2021
Data Release Frequency: Varies

HIST LUST SANTA CLARA: HIST LUST - Fuel Leak Site Activity Report

A listing of open and closed leaking underground storage tanks. This listing is no longer updated by the county. Leaking underground storage tanks are now handled by the Department of Environmental Health.

Date of Government Version: 03/29/2005
Date Data Arrived at EDR: 03/30/2005
Date Made Active in Reports: 04/21/2005
Number of Days to Update: 22

Source: Santa Clara Valley Water District
Telephone: 408-265-2600
Last EDR Contact: 03/23/2009
Next Scheduled EDR Contact: 06/22/2009
Data Release Frequency: No Update Planned

LUST SANTA CLARA: LOP Listing

A listing of leaking underground storage tanks located in Santa Clara county.

Date of Government Version: 03/03/2014
Date Data Arrived at EDR: 03/05/2014
Date Made Active in Reports: 03/18/2014
Number of Days to Update: 13

Source: Department of Environmental Health
Telephone: 408-918-3417
Last EDR Contact: 05/18/2021
Next Scheduled EDR Contact: 09/06/2021
Data Release Frequency: No Update Planned

GOVERNMENT RECORDS SEARCHED / DATA CURRENCY TRACKING

SAN JOSE HAZMAT: Hazardous Material Facilities

Hazardous material facilities, including underground storage tank sites.

Date of Government Version: 11/03/2020
Date Data Arrived at EDR: 11/05/2020
Date Made Active in Reports: 01/26/2021
Number of Days to Update: 82

Source: City of San Jose Fire Department
Telephone: 408-535-7694
Last EDR Contact: 07/27/2021
Next Scheduled EDR Contact: 11/15/2021
Data Release Frequency: Annually

SANTA CRUZ COUNTY:

CUPA SANTA CRUZ: CUPA Facility List CUPA facility listing.

Date of Government Version: 01/21/2017
Date Data Arrived at EDR: 02/22/2017
Date Made Active in Reports: 05/23/2017
Number of Days to Update: 90

Source: Santa Cruz County Environmental Health
Telephone: 831-464-2761
Last EDR Contact: 05/12/2021
Next Scheduled EDR Contact: 08/30/2021
Data Release Frequency: Varies

SHASTA COUNTY:

CUPA SHASTA: CUPA Facility List Cupa Facility List.

Date of Government Version: 06/15/2017
Date Data Arrived at EDR: 06/19/2017
Date Made Active in Reports: 08/09/2017
Number of Days to Update: 51

Source: Shasta County Department of Resource Management
Telephone: 530-225-5789
Last EDR Contact: 05/12/2021
Next Scheduled EDR Contact: 08/30/2021
Data Release Frequency: Varies

SOLANO COUNTY:

LUST SOLANO: Leaking Underground Storage Tanks

A listing of leaking underground storage tank sites located in Solano county.

Date of Government Version: 06/04/2019
Date Data Arrived at EDR: 06/06/2019
Date Made Active in Reports: 08/13/2019
Number of Days to Update: 68

Source: Solano County Department of Environmental Management
Telephone: 707-784-6770
Last EDR Contact: 05/25/2021
Next Scheduled EDR Contact: 09/13/2021
Data Release Frequency: No Update Planned

UST SOLANO: Underground Storage Tanks

Underground storage tank sites located in Solano county.

Date of Government Version: 03/23/2021
Date Data Arrived at EDR: 03/25/2021
Date Made Active in Reports: 06/10/2021
Number of Days to Update: 77

Source: Solano County Department of Environmental Management
Telephone: 707-784-6770
Last EDR Contact: 06/22/2021
Next Scheduled EDR Contact: 09/12/2021
Data Release Frequency: Quarterly

SONOMA COUNTY:

CUPA SONOMA: Cupa Facility List Cupa Facility list

GOVERNMENT RECORDS SEARCHED / DATA CURRENCY TRACKING

Date of Government Version: 07/02/2021
Date Data Arrived at EDR: 07/06/2021
Date Made Active in Reports: 07/14/2021
Number of Days to Update: 8

Source: County of Sonoma Fire & Emergency Services Department
Telephone: 707-565-1174
Last EDR Contact: 06/28/2021
Next Scheduled EDR Contact: 10/04/2021
Data Release Frequency: Varies

LUST SONOMA: Leaking Underground Storage Tank Sites

A listing of leaking underground storage tank sites located in Sonoma county.

Date of Government Version: 04/01/2021
Date Data Arrived at EDR: 04/01/2021
Date Made Active in Reports: 06/23/2021
Number of Days to Update: 83

Source: Department of Health Services
Telephone: 707-565-6565
Last EDR Contact: 06/15/2021
Next Scheduled EDR Contact: 10/04/2021
Data Release Frequency: Quarterly

STANISLAUS COUNTY:

CUPA STANISLAUS: CUPA Facility List

Cupa facility list

Date of Government Version: 02/09/2021
Date Data Arrived at EDR: 02/11/2021
Date Made Active in Reports: 05/05/2021
Number of Days to Update: 83

Source: Stanislaus County Department of Environmental Protection
Telephone: 209-525-6751
Last EDR Contact: 07/06/2021
Next Scheduled EDR Contact: 10/25/2021
Data Release Frequency: Varies

SUTTER COUNTY:

UST SUTTER: Underground Storage Tanks

Underground storage tank sites located in Sutter county.

Date of Government Version: 03/01/2021
Date Data Arrived at EDR: 03/02/2021
Date Made Active in Reports: 05/19/2021
Number of Days to Update: 78

Source: Sutter County Environmental Health Services
Telephone: 530-822-7500
Last EDR Contact: 05/25/2021
Next Scheduled EDR Contact: 09/13/2021
Data Release Frequency: Semi-Annually

TEHAMA COUNTY:

CUPA TEHAMA: CUPA Facility List

Cupa facilities

Date of Government Version: 01/13/2021
Date Data Arrived at EDR: 01/14/2021
Date Made Active in Reports: 04/06/2021
Number of Days to Update: 82

Source: Tehama County Department of Environmental Health
Telephone: 530-527-8020
Last EDR Contact: 07/27/2021
Next Scheduled EDR Contact: 11/15/2021
Data Release Frequency: Varies

TRINITY COUNTY:

CUPA TRINITY: CUPA Facility List

Cupa facility list

Date of Government Version: 04/14/2021
Date Data Arrived at EDR: 04/15/2021
Date Made Active in Reports: 07/06/2021
Number of Days to Update: 82

Source: Department of Toxic Substances Control
Telephone: 760-352-0381
Last EDR Contact: 07/13/2021
Next Scheduled EDR Contact: 11/01/2021
Data Release Frequency: Varies

TULARE COUNTY:

GOVERNMENT RECORDS SEARCHED / DATA CURRENCY TRACKING

CUPA TULARE: CUPA Facility List Cupa program facilities

Date of Government Version: 04/26/2021
Date Data Arrived at EDR: 04/28/2021
Date Made Active in Reports: 07/13/2021
Number of Days to Update: 76

Source: Tulare County Environmental Health Services Division
Telephone: 559-624-7400
Last EDR Contact: 07/27/2021
Next Scheduled EDR Contact: 11/15/2021
Data Release Frequency: Varies

TUOLUMNE COUNTY:

CUPA TUOLUMNE: CUPA Facility List Cupa facility list

Date of Government Version: 04/23/2018
Date Data Arrived at EDR: 04/25/2018
Date Made Active in Reports: 06/25/2018
Number of Days to Update: 61

Source: Divison of Environmental Health
Telephone: 209-533-5633
Last EDR Contact: 07/13/2021
Next Scheduled EDR Contact: 11/01/2021
Data Release Frequency: Varies

VENTURA COUNTY:

BWT VENTURA: Business Plan, Hazardous Waste Producers, and Operating Underground Tanks

The BWT list indicates by site address whether the Environmental Health Division has Business Plan (B), Waste Producer (W), and/or Underground Tank (T) information.

Date of Government Version: 03/29/2021
Date Data Arrived at EDR: 04/22/2021
Date Made Active in Reports: 07/12/2021
Number of Days to Update: 81

Source: Ventura County Environmental Health Division
Telephone: 805-654-2813
Last EDR Contact: 07/15/2021
Next Scheduled EDR Contact: 11/01/2021
Data Release Frequency: Quarterly

LF VENTURA: Inventory of Illegal Abandoned and Inactive Sites

Ventura County Inventory of Closed, Illegal Abandoned, and Inactive Sites.

Date of Government Version: 12/01/2011
Date Data Arrived at EDR: 12/01/2011
Date Made Active in Reports: 01/19/2012
Number of Days to Update: 49

Source: Environmental Health Division
Telephone: 805-654-2813
Last EDR Contact: 06/22/2021
Next Scheduled EDR Contact: 10/11/2021
Data Release Frequency: No Update Planned

LUST VENTURA: Listing of Underground Tank Cleanup Sites

Ventura County Underground Storage Tank Cleanup Sites (LUST).

Date of Government Version: 05/29/2008
Date Data Arrived at EDR: 06/24/2008
Date Made Active in Reports: 07/31/2008
Number of Days to Update: 37

Source: Environmental Health Division
Telephone: 805-654-2813
Last EDR Contact: 05/05/2021
Next Scheduled EDR Contact: 08/23/2021
Data Release Frequency: No Update Planned

MED WASTE VENTURA: Medical Waste Program List

To protect public health and safety and the environment from potential exposure to disease causing agents, the Environmental Health Division Medical Waste Program regulates the generation, handling, storage, treatment and disposal of medical waste throughout the County.

Date of Government Version: 03/29/2021
Date Data Arrived at EDR: 04/21/2021
Date Made Active in Reports: 04/23/2021
Number of Days to Update: 2

Source: Ventura County Resource Management Agency
Telephone: 805-654-2813
Last EDR Contact: 07/15/2021
Next Scheduled EDR Contact: 11/01/2021
Data Release Frequency: Quarterly

GOVERNMENT RECORDS SEARCHED / DATA CURRENCY TRACKING

UST VENTURA: Underground Tank Closed Sites List

Ventura County Operating Underground Storage Tank Sites (UST)/Underground Tank Closed Sites List.

Date of Government Version: 03/01/2021	Source: Environmental Health Division
Date Data Arrived at EDR: 03/09/2021	Telephone: 805-654-2813
Date Made Active in Reports: 03/31/2021	Last EDR Contact: 06/04/2021
Number of Days to Update: 22	Next Scheduled EDR Contact: 09/20/2021
	Data Release Frequency: Quarterly

YOLO COUNTY:

UST YOLO: Underground Storage Tank Comprehensive Facility Report

Underground storage tank sites located in Yolo county.

Date of Government Version: 03/26/2021	Source: Yolo County Department of Health
Date Data Arrived at EDR: 04/01/2021	Telephone: 530-666-8646
Date Made Active in Reports: 06/23/2021	Last EDR Contact: 06/22/2021
Number of Days to Update: 83	Next Scheduled EDR Contact: 10/11/2021
	Data Release Frequency: Annually

YUBA COUNTY:

CUPA YUBA: CUPA Facility List

CUPA facility listing for Yuba County.

Date of Government Version: 04/21/2021	Source: Yuba County Environmental Health Department
Date Data Arrived at EDR: 04/22/2021	Telephone: 530-749-7523
Date Made Active in Reports: 05/12/2021	Last EDR Contact: 07/20/2021
Number of Days to Update: 20	Next Scheduled EDR Contact: 11/08/2021
	Data Release Frequency: Varies

OTHER DATABASE(S)

Depending on the geographic area covered by this report, the data provided in these specialty databases may or may not be complete. For example, the existence of wetlands information data in a specific report does not mean that all wetlands in the area covered by the report are included. Moreover, the absence of any reported wetlands information does not necessarily mean that wetlands do not exist in the area covered by the report.

CT MANIFEST: Hazardous Waste Manifest Data

Facility and manifest data. Manifest is a document that lists and tracks hazardous waste from the generator through transporters to a tsd facility.

Date of Government Version: 10/05/2020	Source: Department of Energy & Environmental Protection
Date Data Arrived at EDR: 02/17/2021	Telephone: 860-424-3375
Date Made Active in Reports: 05/10/2021	Last EDR Contact: 05/11/2021
Number of Days to Update: 82	Next Scheduled EDR Contact: 08/23/2021
	Data Release Frequency: No Update Planned

NJ MANIFEST: Manifest Information

Hazardous waste manifest information.

Date of Government Version: 12/31/2018	Source: Department of Environmental Protection
Date Data Arrived at EDR: 04/10/2019	Telephone: N/A
Date Made Active in Reports: 05/16/2019	Last EDR Contact: 07/09/2021
Number of Days to Update: 36	Next Scheduled EDR Contact: 10/18/2021
	Data Release Frequency: Annually

GOVERNMENT RECORDS SEARCHED / DATA CURRENCY TRACKING

NY MANIFEST: Facility and Manifest Data

Manifest is a document that lists and tracks hazardous waste from the generator through transporters to a TSD facility.

Date of Government Version: 01/01/2019
Date Data Arrived at EDR: 04/29/2020
Date Made Active in Reports: 07/10/2020
Number of Days to Update: 72

Source: Department of Environmental Conservation
Telephone: 518-402-8651
Last EDR Contact: 04/30/2021
Next Scheduled EDR Contact: 08/09/2021
Data Release Frequency: Quarterly

PA MANIFEST: Manifest Information

Hazardous waste manifest information.

Date of Government Version: 06/30/2018
Date Data Arrived at EDR: 07/19/2019
Date Made Active in Reports: 09/10/2019
Number of Days to Update: 53

Source: Department of Environmental Protection
Telephone: 717-783-8990
Last EDR Contact: 07/07/2021
Next Scheduled EDR Contact: 10/25/2021
Data Release Frequency: Annually

RI MANIFEST: Manifest information

Hazardous waste manifest information

Date of Government Version: 12/31/2018
Date Data Arrived at EDR: 02/11/2021
Date Made Active in Reports: 02/24/2021
Number of Days to Update: 13

Source: Department of Environmental Management
Telephone: 401-222-2797
Last EDR Contact: 05/13/2021
Next Scheduled EDR Contact: 08/30/2021
Data Release Frequency: Annually

WI MANIFEST: Manifest Information

Hazardous waste manifest information.

Date of Government Version: 05/31/2018
Date Data Arrived at EDR: 06/19/2019
Date Made Active in Reports: 09/03/2019
Number of Days to Update: 76

Source: Department of Natural Resources
Telephone: N/A
Last EDR Contact: 06/03/2021
Next Scheduled EDR Contact: 09/20/2021
Data Release Frequency: Annually

Oil/Gas Pipelines

Source: Endeavor Business Media

Petroleum Bundle (Crude Oil, Refined Products, Petrochemicals, Gas Liquids (LPG/NGL), and Specialty Gases (Miscellaneous)) N = Natural Gas Bundle (Natural Gas, Gas Liquids (LPG/NGL), and Specialty Gases (Miscellaneous)). This map includes information copyrighted by Endeavor Business Media. This information is provided on a best effort basis and Endeavor Business Media does not guarantee its accuracy nor warrant its fitness for any particular purpose. Such information has been reprinted with the permission of Endeavor Business Media.

Electric Power Transmission Line Data

Source: Endeavor Business Media

This map includes information copyrighted by Endeavor Business Media. This information is provided on a best effort basis and Endeavor Business Media does not guarantee its accuracy nor warrant its fitness for any particular purpose. Such information has been reprinted with the permission of Endeavor Business Media.

Sensitive Receptors: There are individuals deemed sensitive receptors due to their fragile immune systems and special sensitivity to environmental discharges. These sensitive receptors typically include the elderly, the sick, and children. While the location of all sensitive receptors cannot be determined, EDR indicates those buildings and facilities - schools, daycares, hospitals, medical centers, and nursing homes - where individuals who are sensitive receptors are likely to be located.

AHA Hospitals:

Source: American Hospital Association, Inc.
Telephone: 312-280-5991

The database includes a listing of hospitals based on the American Hospital Association's annual survey of hospitals.

Medical Centers: Provider of Services Listing

Source: Centers for Medicare & Medicaid Services
Telephone: 410-786-3000

A listing of hospitals with Medicare provider number, produced by Centers of Medicare & Medicaid Services, a federal agency within the U.S. Department of Health and Human Services.

GOVERNMENT RECORDS SEARCHED / DATA CURRENCY TRACKING

Nursing Homes

Source: National Institutes of Health

Telephone: 301-594-6248

Information on Medicare and Medicaid certified nursing homes in the United States.

Public Schools

Source: National Center for Education Statistics

Telephone: 202-502-7300

The National Center for Education Statistics' primary database on elementary and secondary public education in the United States. It is a comprehensive, annual, national statistical database of all public elementary and secondary schools and school districts, which contains data that are comparable across all states.

Private Schools

Source: National Center for Education Statistics

Telephone: 202-502-7300

The National Center for Education Statistics' primary database on private school locations in the United States.

Daycare Centers: Licensed Facilities

Source: Department of Social Services

Telephone: 916-657-4041

Flood Zone Data: This data was obtained from the Federal Emergency Management Agency (FEMA). It depicts 100-year and 500-year flood zones as defined by FEMA. It includes the National Flood Hazard Layer (NFHL) which incorporates Flood Insurance Rate Map (FIRM) data and Q3 data from FEMA in areas not covered by NFHL.

Source: FEMA

Telephone: 877-336-2627

Date of Government Version: 2003, 2015

NWI: National Wetlands Inventory. This data, available in select counties across the country, was obtained by EDR in 2002, 2005 and 2010 from the U.S. Fish and Wildlife Service.

State Wetlands Data: Wetland Inventory

Source: Department of Fish and Wildlife

Telephone: 916-445-0411

Current USGS 7.5 Minute Topographic Map

Source: U.S. Geological Survey

STREET AND ADDRESS INFORMATION

© 2015 TomTom North America, Inc. All rights reserved. This material is proprietary and the subject of copyright protection and other intellectual property rights owned by or licensed to Tele Atlas North America, Inc. The use of this material is subject to the terms of a license agreement. You will be held liable for any unauthorized copying or disclosure of this material.

GEOCHECK[®] - PHYSICAL SETTING SOURCE ADDENDUM

TARGET PROPERTY ADDRESS

BURRTEC HAULING YARD
NOT REPORTED
RIVERSIDE, CA 92509

TARGET PROPERTY COORDINATES

Latitude (North): 34.020484 - 34° 1' 13.74"
Longitude (West): 117.383776 - 117° 23' 1.59"
Universal Transverse Mercator: Zone 11
UTM X (Meters): 464566.7
UTM Y (Meters): 3764299.0
Elevation: 899 ft. above sea level

USGS TOPOGRAPHIC MAP

Target Property Map: 5619058 FONTANA, CA
Version Date: 2012

Northeast Map: 5620416 SAN BERNARDINO SOUTH, CA
Version Date: 2012

EDR's GeoCheck Physical Setting Source Addendum is provided to assist the environmental professional in forming an opinion about the impact of potential contaminant migration.

Assessment of the impact of contaminant migration generally has two principle investigative components:

1. Groundwater flow direction, and
2. Groundwater flow velocity.

Groundwater flow direction may be impacted by surface topography, hydrology, hydrogeology, characteristics of the soil, and nearby wells. Groundwater flow velocity is generally impacted by the nature of the geologic strata.

GEOCHECK® - PHYSICAL SETTING SOURCE SUMMARY

GROUNDWATER FLOW DIRECTION INFORMATION

Groundwater flow direction for a particular site is best determined by a qualified environmental professional using site-specific well data. If such data is not reasonably ascertainable, it may be necessary to rely on other sources of information, such as surface topographic information, hydrologic information, hydrogeologic data collected on nearby properties, and regional groundwater flow information (from deep aquifers).

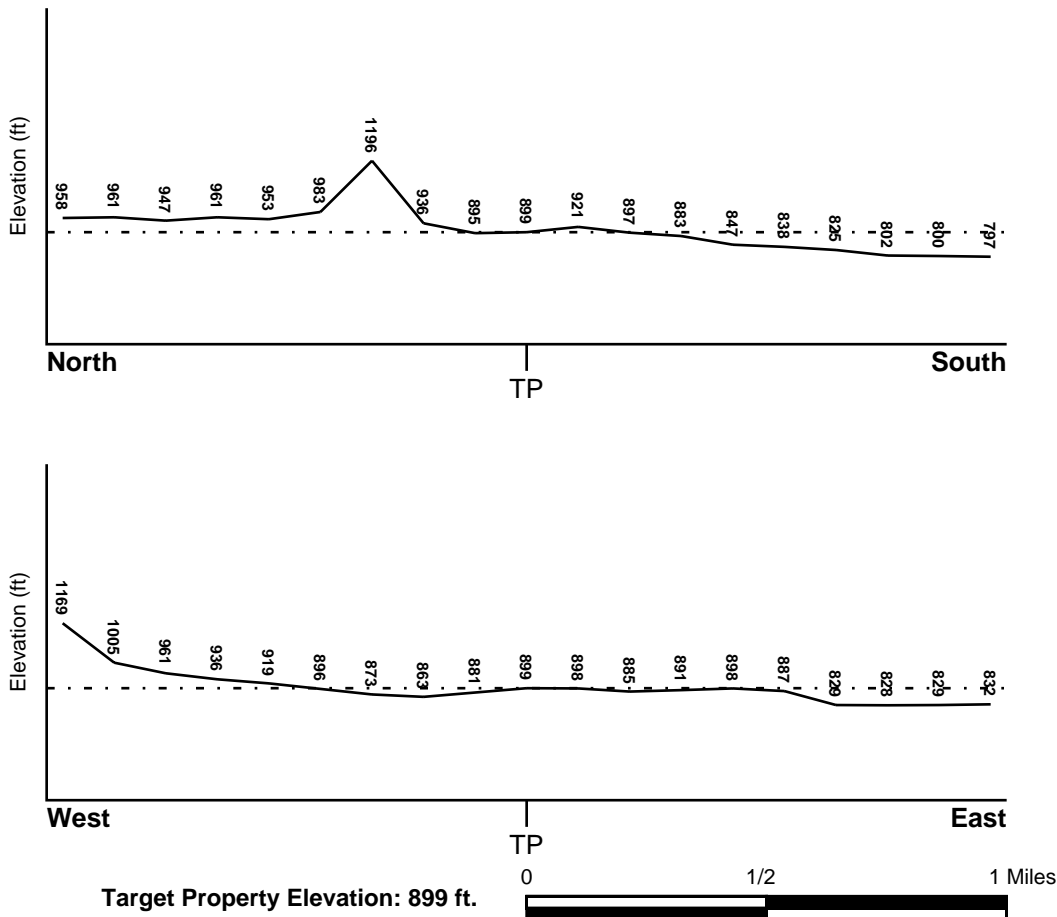
TOPOGRAPHIC INFORMATION

Surface topography may be indicative of the direction of surficial groundwater flow. This information can be used to assist the environmental professional in forming an opinion about the impact of nearby contaminated properties or, should contamination exist on the target property, what downgradient sites might be impacted.

TARGET PROPERTY TOPOGRAPHY

General Topographic Gradient: General SSW

SURROUNDING TOPOGRAPHY: ELEVATION PROFILES



Source: Topography has been determined from the USGS 7.5' Digital Elevation Model and should be evaluated on a relative (not an absolute) basis. Relative elevation information between sites of close proximity should be field verified.

GEOCHECK® - PHYSICAL SETTING SOURCE SUMMARY

HYDROLOGIC INFORMATION

Surface water can act as a hydrologic barrier to groundwater flow. Such hydrologic information can be used to assist the environmental professional in forming an opinion about the impact of nearby contaminated properties or, should contamination exist on the target property, what downgradient sites might be impacted.

Refer to the Physical Setting Source Map following this summary for hydrologic information (major waterways and bodies of water).

FEMA FLOOD ZONE

<u>Flood Plain Panel at Target Property</u>	<u>FEMA Source Type</u>
06065C0045G	FEMA FIRM Flood data
<u>Additional Panels in search area:</u>	<u>FEMA Source Type</u>
06065C0065G	FEMA FIRM Flood data

NATIONAL WETLAND INVENTORY

<u>NWI Quad at Target Property</u>	<u>NWI Electronic Data Coverage</u>
FONTANA	YES - refer to the Overview Map and Detail Map

HYDROGEOLOGIC INFORMATION

Hydrogeologic information obtained by installation of wells on a specific site can often be an indicator of groundwater flow direction in the immediate area. Such hydrogeologic information can be used to assist the environmental professional in forming an opinion about the impact of nearby contaminated properties or, should contamination exist on the target property, what downgradient sites might be impacted.

Site-Specific Hydrogeological Data*:

Search Radius:	1.25 miles
Location Relative to TP:	1/2 - 1 Mile NW
Site Name:	Riverside Cement Co Crestmore Plt
Site EPA ID Number:	CAD063844443
Groundwater Flow Direction:	SW ON A REGIONAL BASIS.
Measured Depth to Water:	not available, but a well 2,000 feet east of the site had a water level of 800 feet above mean sea level.
Hydraulic Connection:	Information is not available about the hydraulic connection between aquifer(s) underlying the site.
Sole Source Aquifer:	No information about a sole source aquifer is available
Data Quality:	Information is inferred in the CERCLIS investigation report(s)

AQUIFLOW®

Search Radius: 1.000 Mile.

EDR has developed the AQUIFLOW Information System to provide data on the general direction of groundwater flow at specific points. EDR has reviewed reports submitted by environmental professionals to regulatory authorities at select sites and has extracted the date of the report, groundwater flow direction as determined hydrogeologically, and the depth to water table.

<u>MAP ID</u>	<u>LOCATION FROM TP</u>	<u>GENERAL DIRECTION GROUNDWATER FLOW</u>
---------------	-------------------------	---

GEOCHECK® - PHYSICAL SETTING SOURCE SUMMARY

<u>MAP ID</u>	<u>LOCATION FROM TP</u>	<u>GENERAL DIRECTION GROUNDWATER FLOW</u>
27	1/2 - 1 Mile NW	Varies
1G	1/2 - 1 Mile NW	Varies

For additional site information, refer to Physical Setting Source Map Findings.

GEOCHECK® - PHYSICAL SETTING SOURCE SUMMARY

GROUNDWATER FLOW VELOCITY INFORMATION

Groundwater flow velocity information for a particular site is best determined by a qualified environmental professional using site specific geologic and soil strata data. If such data are not reasonably ascertainable, it may be necessary to rely on other sources of information, including geologic age identification, rock stratigraphic unit and soil characteristics data collected on nearby properties and regional soil information. In general, contaminant plumes move more quickly through sandy-gravelly types of soils than silty-clayey types of soils.

GEOLOGIC INFORMATION IN GENERAL AREA OF TARGET PROPERTY

Geologic information can be used by the environmental professional in forming an opinion about the relative speed at which contaminant migration may be occurring.

ROCK STRATIGRAPHIC UNIT

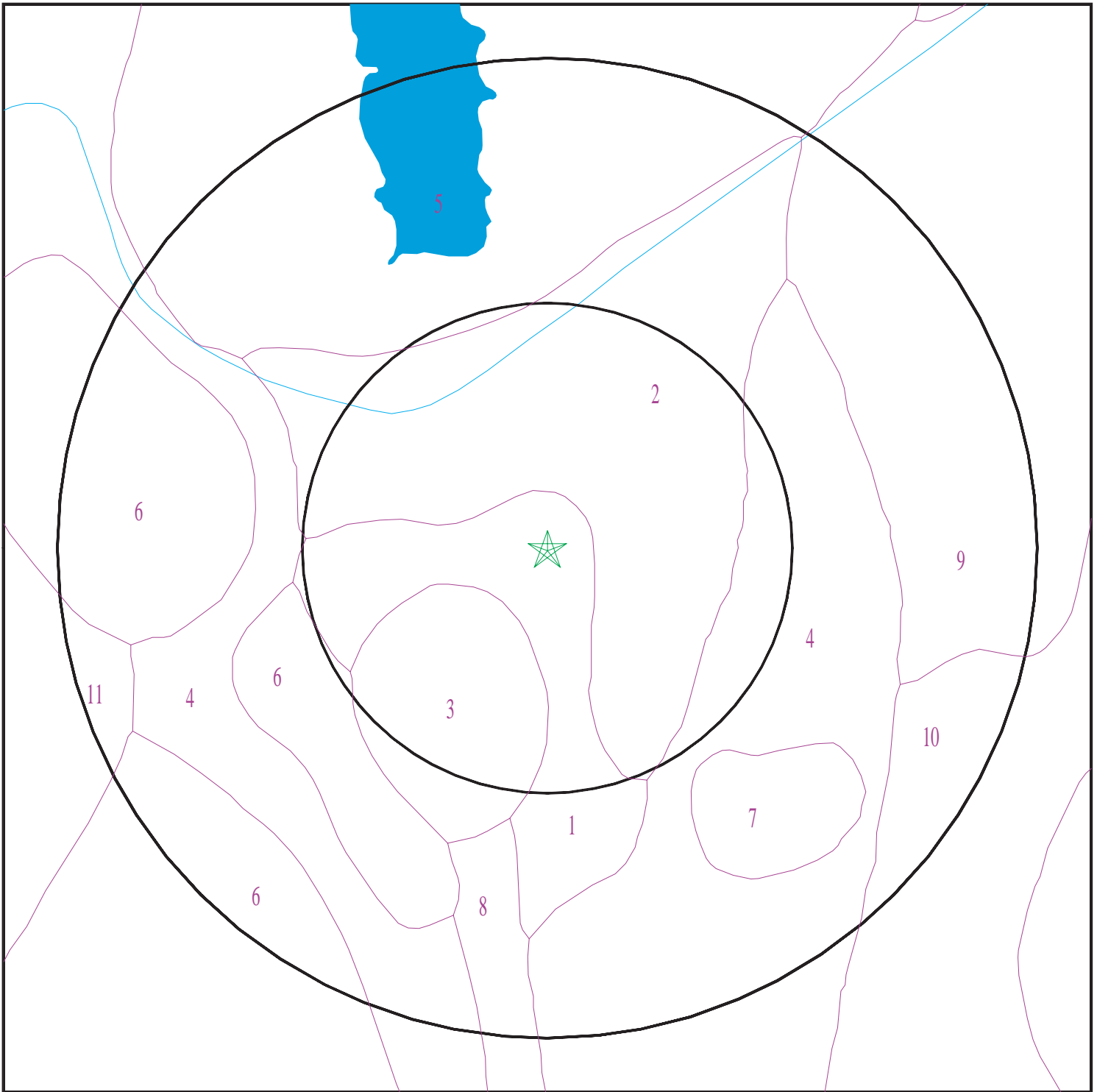
Era:	Paleozoic
System:	Pennsylvanian
Series:	Upper Paleozoic
Code:	uPze (<i>decoded above as Era, System & Series</i>)

GEOLOGIC AGE IDENTIFICATION

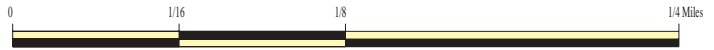
Category: Eugeosynclinal Deposits

Geologic Age and Rock Stratigraphic Unit Source: P.G. Schruben, R.E. Arndt and W.J. Bawiec, Geology of the Conterminous U.S. at 1:2,500,000 Scale - a digital representation of the 1974 P.B. King and H.M. Beikman Map, USGS Digital Data Series DDS - 11 (1994).

SSURGO SOIL MAP - 6596069.2s



- ★ Target Property
- ∩ SSURGO Soil
- ∩ Water



SITE NAME: Burrtec Hauling Yard
ADDRESS: Not Reported
Riverside CA 92509
LAT/LONG: 34.020484 / 117.383776

CLIENT: Geotek
CONTACT: FRANKLIN
INQUIRY #: 6596069.2s
DATE: August 06, 2021 12:12 pm

GEOCHECK® - PHYSICAL SETTING SOURCE SUMMARY

DOMINANT SOIL COMPOSITION IN GENERAL AREA OF TARGET PROPERTY

The U.S. Department of Agriculture's (USDA) Soil Conservation Service (SCS) leads the National Cooperative Soil Survey (NCSS) and is responsible for collecting, storing, maintaining and distributing soil survey information for privately owned lands in the United States. A soil map in a soil survey is a representation of soil patterns in a landscape. The following information is based on Soil Conservation Service SSURGO data.

Soil Map ID: 1

Soil Component Name: GREENFIELD

Soil Surface Texture: sandy loam

Hydrologic Group: Class B - Moderate infiltration rates. Deep and moderately deep, moderately well and well drained soils with moderately coarse textures.

Soil Drainage Class: Well drained

Hydric Status: Not hydric

Corrosion Potential - Uncoated Steel: Low

Depth to Bedrock Min: > 0 inches

Depth to Watertable Min: > 0 inches

Soil Layer Information							
Layer	Boundary		Soil Texture Class	Classification		Saturated hydraulic conductivity micro m/sec	Soil Reaction (pH)
	Upper	Lower		AASHTO Group	Unified Soil		
1	0 inches	25 inches	sandy loam	Granular materials (35 pct. or less passing No. 200), Silty, or Clayey Gravel and Sand.	FINE-GRAINED SOILS, Silts and Clays (liquid limit less than 50%), silt.	Max: 14 Min: 4	Max: 7.8 Min: 6.1
2	25 inches	42 inches	fine sandy loam	Granular materials (35 pct. or less passing No. 200), Silty, or Clayey Gravel and Sand.	FINE-GRAINED SOILS, Silts and Clays (liquid limit less than 50%), silt.	Max: 14 Min: 4	Max: 7.8 Min: 6.1
3	42 inches	59 inches	loam	Granular materials (35 pct. or less passing No. 200), Silty, or Clayey Gravel and Sand.	FINE-GRAINED SOILS, Silts and Clays (liquid limit less than 50%), silt.	Max: 14 Min: 4	Max: 7.8 Min: 6.1

GEOCHECK® - PHYSICAL SETTING SOURCE SUMMARY

Soil Map ID: 2

Soil Component Name: GREENFIELD

Soil Surface Texture: sandy loam

Hydrologic Group: Class B - Moderate infiltration rates. Deep and moderately deep, moderately well and well drained soils with moderately coarse textures.

Soil Drainage Class: Well drained

Hydric Status: Not hydric

Corrosion Potential - Uncoated Steel: Low

Depth to Bedrock Min: > 0 inches

Depth to Watertable Min: > 0 inches

Soil Layer Information							
Layer	Boundary		Soil Texture Class	Classification		Saturated hydraulic conductivity micro m/sec	Soil Reaction (pH)
	Upper	Lower		AASHTO Group	Unified Soil		
1	0 inches	25 inches	sandy loam	Granular materials (35 pct. or less passing No. 200), Silty, or Clayey Gravel and Sand.	COARSE-GRAINED SOILS, Sands, Sands with fines, Silty Sand.	Max: 42 Min: 14	Max: 8.4 Min: 6.6
2	25 inches	42 inches	fine sandy loam	Granular materials (35 pct. or less passing No. 200), Silty, or Clayey Gravel and Sand.	COARSE-GRAINED SOILS, Sands, Sands with fines, Silty Sand.	Max: 42 Min: 14	Max: 8.4 Min: 6.6
3	42 inches	59 inches	loam	Granular materials (35 pct. or less passing No. 200), Silty, or Clayey Gravel and Sand.	COARSE-GRAINED SOILS, Sands, Sands with fines, Silty Sand.	Max: 42 Min: 14	Max: 8.4 Min: 6.6
4	59 inches	72 inches	stratified loamy sand to sandy loam	Granular materials (35 pct. or less passing No. 200), Silty, or Clayey Gravel and Sand.	COARSE-GRAINED SOILS, Sands, Sands with fines, Silty Sand.	Max: 42 Min: 14	Max: 8.4 Min: 6.6

GEOCHECK® - PHYSICAL SETTING SOURCE SUMMARY

Soil Map ID: 3

Soil Component Name: Cieneba

Soil Surface Texture: sandy loam

Hydrologic Group: Class C - Slow infiltration rates. Soils with layers impeding downward movement of water, or soils with moderately fine or fine textures.

Soil Drainage Class: Somewhat excessively drained

Hydric Status: Not hydric

Corrosion Potential - Uncoated Steel: Low

Depth to Bedrock Min: > 0 inches

Depth to Watertable Min: > 0 inches

Soil Layer Information							
Layer	Boundary		Soil Texture Class	Classification		Saturated hydraulic conductivity micro m/sec	Soil Reaction (pH)
	Upper	Lower		AASHTO Group	Unified Soil		
1	0 inches	14 inches	sandy loam	Granular materials (35 pct. or less passing No. 200), Silty, or Clayey Gravel and Sand.	Not reported	Max: 0.42 Min: 0	Max: Min:
2	14 inches	22 inches	weathered bedrock	Granular materials (35 pct. or less passing No. 200), Silty, or Clayey Gravel and Sand.	Not reported	Max: 0.42 Min: 0	Max: Min:

Soil Map ID: 4

Soil Component Name: DELHI

Soil Surface Texture: fine sand

Hydrologic Group: Class A - High infiltration rates. Soils are deep, well drained to excessively drained sands and gravels.

Soil Drainage Class: Somewhat excessively drained

GEOCHECK® - PHYSICAL SETTING SOURCE SUMMARY

Hydric Status: Not hydric

Corrosion Potential - Uncoated Steel: Low

Depth to Bedrock Min: > 0 inches

Depth to Watertable Min: > 0 inches

Soil Layer Information							
Layer	Boundary		Soil Texture Class	Classification		Saturated hydraulic conductivity micro m/sec	Soil Reaction (pH)
	Upper	Lower		AASHTO Group	Unified Soil		
1	0 inches	9 inches	fine sand	Granular materials (35 pct. or less passing No. 200), Stone Fragments, Gravel and Sand.	COARSE-GRAINED SOILS, Sands, Sands with fines, Silty Sand.	Max: 42 Min: 14	Max: 7.8 Min: 6.1
2	9 inches	48 inches	sand	Granular materials (35 pct. or less passing No. 200), Stone Fragments, Gravel and Sand.	COARSE-GRAINED SOILS, Sands, Sands with fines, Silty Sand.	Max: 42 Min: 14	Max: 7.8 Min: 6.1
3	48 inches	59 inches	fine sandy loam	Granular materials (35 pct. or less passing No. 200), Stone Fragments, Gravel and Sand.	COARSE-GRAINED SOILS, Sands, Sands with fines, Silty Sand.	Max: 42 Min: 14	Max: 7.8 Min: 6.1

Soil Map ID: 5

Soil Component Name: QUARRIES

Soil Surface Texture: fine sand

Hydrologic Group: Class A - High infiltration rates. Soils are deep, well drained to excessively drained sands and gravels.

Soil Drainage Class:
Hydric Status: Not hydric

Corrosion Potential - Uncoated Steel: Not Reported

Depth to Bedrock Min: > 0 inches

Depth to Watertable Min: > 0 inches

No Layer Information available.

GEOCHECK® - PHYSICAL SETTING SOURCE SUMMARY

Soil Map ID: 6

Soil Component Name: Gravel pits

Soil Surface Texture: very gravelly sand

Hydrologic Group: Class A - High infiltration rates. Soils are deep, well drained to excessively drained sands and gravels.

Soil Drainage Class: Excessively drained

Hydric Status: Not hydric

Corrosion Potential - Uncoated Steel: Not Reported

Depth to Bedrock Min: > 0 inches

Depth to Watertable Min: > 0 inches

Soil Layer Information							
Layer	Boundary		Soil Texture Class	Classification		Saturated hydraulic conductivity micro m/sec	Soil Reaction (pH)
	Upper	Lower		AASHTO Group	Unified Soil		
1	0 inches	5 inches	very gravelly sand	Granular materials (35 pct. or less passing No. 200), Stone Fragments, Gravel and Sand.	COARSE-GRAINED SOILS, Gravels, Clean gravels, Poorly Graded Gravel.	Max: 141 Min: 42	Max: Min:
2	5 inches	59 inches	very gravelly sand	Granular materials (35 pct. or less passing No. 200), Stone Fragments, Gravel and Sand.	COARSE-GRAINED SOILS, Gravels, Clean gravels, Poorly Graded Gravel.	Max: 141 Min: 42	Max: Min:

Soil Map ID: 7

Soil Component Name: CIENEBA

Soil Surface Texture: sandy loam

Hydrologic Group: Class C - Slow infiltration rates. Soils with layers impeding downward movement of water, or soils with moderately fine or fine textures.

Soil Drainage Class: Somewhat excessively drained

GEOCHECK® - PHYSICAL SETTING SOURCE SUMMARY

Hydric Status: Not hydric

Corrosion Potential - Uncoated Steel: Low

Depth to Bedrock Min: > 0 inches

Depth to Watertable Min: > 0 inches

Soil Layer Information							
Layer	Boundary		Soil Texture Class	Classification		Saturated hydraulic conductivity micro m/sec	Soil Reaction (pH)
	Upper	Lower		AASHTO Group	Unified Soil		
1	0 inches	14 inches	sandy loam	Granular materials (35 pct. or less passing No. 200), Silty, or Clayey Gravel and Sand.	Not reported	Max: 0.42 Min: 0	Max: Min:
2	14 inches	22 inches	weathered bedrock	Granular materials (35 pct. or less passing No. 200), Silty, or Clayey Gravel and Sand.	Not reported	Max: 0.42 Min: 0	Max: Min:

Soil Map ID: 8

Soil Component Name: Terrace escarpments

Soil Surface Texture: sandy loam

Hydrologic Group: Class C - Slow infiltration rates. Soils with layers impeding downward movement of water, or soils with moderately fine or fine textures.

Soil Drainage Class:
Hydric Status: Not hydric

Corrosion Potential - Uncoated Steel: Not Reported

Depth to Bedrock Min: > 0 inches

Depth to Watertable Min: > 0 inches

No Layer Information available.

GEOCHECK® - PHYSICAL SETTING SOURCE SUMMARY

Soil Map ID: 9

Soil Component Name: RAMONA

Soil Surface Texture: sandy loam

Hydrologic Group: Class B - Moderate infiltration rates. Deep and moderately deep, moderately well and well drained soils with moderately coarse textures.

Soil Drainage Class: Well drained

Hydric Status: Not hydric

Corrosion Potential - Uncoated Steel: Moderate

Depth to Bedrock Min: > 0 inches

Depth to Watertable Min: > 0 inches

Soil Layer Information							
Layer	Boundary		Soil Texture Class	Classification		Saturated hydraulic conductivity micro m/sec	Soil Reaction (pH)
	Upper	Lower		AASHTO Group	Unified Soil		
1	0 inches	14 inches	sandy loam	Granular materials (35 pct. or less passing No. 200), Silty, or Clayey Gravel and Sand.	COARSE-GRAINED SOILS, Sands, Sands with fines, Clayey sand. COARSE-GRAINED SOILS, Sands, Sands with fines, Silty Sand.	Max: 4 Min: 1.4	Max: 8.4 Min: 6.6
2	14 inches	22 inches	fine sandy loam	Granular materials (35 pct. or less passing No. 200), Silty, or Clayey Gravel and Sand.	COARSE-GRAINED SOILS, Sands, Sands with fines, Clayey sand. COARSE-GRAINED SOILS, Sands, Sands with fines, Silty Sand.	Max: 4 Min: 1.4	Max: 8.4 Min: 6.6
3	22 inches	68 inches	sandy clay loam	Granular materials (35 pct. or less passing No. 200), Silty, or Clayey Gravel and Sand.	COARSE-GRAINED SOILS, Sands, Sands with fines, Clayey sand. COARSE-GRAINED SOILS, Sands, Sands with fines, Silty Sand.	Max: 4 Min: 1.4	Max: 8.4 Min: 6.6
4	68 inches	74 inches	gravelly sandy loam	Granular materials (35 pct. or less passing No. 200), Silty, or Clayey Gravel and Sand.	COARSE-GRAINED SOILS, Sands, Sands with fines, Clayey sand. COARSE-GRAINED SOILS, Sands, Sands with fines, Silty Sand.	Max: 4 Min: 1.4	Max: 8.4 Min: 6.6

GEOCHECK® - PHYSICAL SETTING SOURCE SUMMARY

Soil Map ID: 10

Soil Component Name: RAMONA

Soil Surface Texture: sandy loam

Hydrologic Group: Class B - Moderate infiltration rates. Deep and moderately deep, moderately well and well drained soils with moderately coarse textures.

Soil Drainage Class: Well drained

Hydric Status: Not hydric

Corrosion Potential - Uncoated Steel: Moderate

Depth to Bedrock Min: > 0 inches

Depth to Watertable Min: > 0 inches

Soil Layer Information							
Layer	Boundary		Soil Texture Class	Classification		Saturated hydraulic conductivity micro m/sec	Soil Reaction (pH)
	Upper	Lower		AASHTO Group	Unified Soil		
1	0 inches	7 inches	sandy loam	Granular materials (35 pct. or less passing No. 200), Silty, or Clayey Gravel and Sand.	COARSE-GRAINED SOILS, Sands, Sands with fines, Clayey sand. COARSE-GRAINED SOILS, Sands, Sands with fines, Silty Sand.	Max: 4 Min: 1.4	Max: 8.4 Min: 6.6
2	7 inches	16 inches	fine sandy loam	Granular materials (35 pct. or less passing No. 200), Silty, or Clayey Gravel and Sand.	COARSE-GRAINED SOILS, Sands, Sands with fines, Clayey sand. COARSE-GRAINED SOILS, Sands, Sands with fines, Silty Sand.	Max: 4 Min: 1.4	Max: 8.4 Min: 6.6
3	16 inches	68 inches	sandy clay loam	Granular materials (35 pct. or less passing No. 200), Silty, or Clayey Gravel and Sand.	COARSE-GRAINED SOILS, Sands, Sands with fines, Clayey sand. COARSE-GRAINED SOILS, Sands, Sands with fines, Silty Sand.	Max: 4 Min: 1.4	Max: 8.4 Min: 6.6
4	68 inches	74 inches	gravelly sandy loam	Granular materials (35 pct. or less passing No. 200), Silty, or Clayey Gravel and Sand.	COARSE-GRAINED SOILS, Sands, Sands with fines, Clayey sand. COARSE-GRAINED SOILS, Sands, Sands with fines, Silty Sand.	Max: 4 Min: 1.4	Max: 8.4 Min: 6.6

GEOCHECK® - PHYSICAL SETTING SOURCE SUMMARY

Soil Map ID: 11

Soil Component Name: HANFORD

Soil Surface Texture: coarse sandy loam

Hydrologic Group: Class B - Moderate infiltration rates. Deep and moderately deep, moderately well and well drained soils with moderately coarse textures.

Soil Drainage Class: Well drained

Hydric Status: Not hydric

Corrosion Potential - Uncoated Steel: Low

Depth to Bedrock Min: > 0 inches

Depth to Watertable Min: > 0 inches

Soil Layer Information							
Layer	Boundary		Soil Texture Class	Classification		Saturated hydraulic conductivity micro m/sec	Soil Reaction (pH)
	Upper	Lower		AASHTO Group	Unified Soil		
1	0 inches	7 inches	coarse sandy loam	Silt-Clay Materials (more than 35 pct. passing No. 200), Silty Soils.	COARSE-GRAINED SOILS, Sands, Sands with fines, Silty Sand.	Max: 141 Min: 42	Max: 7.8 Min: 5.6
2	7 inches	40 inches	fine sandy loam	Silt-Clay Materials (more than 35 pct. passing No. 200), Silty Soils.	COARSE-GRAINED SOILS, Sands, Sands with fines, Silty Sand.	Max: 141 Min: 42	Max: 7.8 Min: 5.6
3	40 inches	59 inches	stratified loamy sand to coarse sandy loam	Silt-Clay Materials (more than 35 pct. passing No. 200), Silty Soils.	COARSE-GRAINED SOILS, Sands, Sands with fines, Silty Sand.	Max: 141 Min: 42	Max: 7.8 Min: 5.6

LOCAL / REGIONAL WATER AGENCY RECORDS

EDR Local/Regional Water Agency records provide water well information to assist the environmental professional in assessing sources that may impact ground water flow direction, and in forming an opinion about the impact of contaminant migration on nearby drinking water wells.

GEOCHECK® - PHYSICAL SETTING SOURCE SUMMARY

WELL SEARCH DISTANCE INFORMATION

<u>DATABASE</u>	<u>SEARCH DISTANCE (miles)</u>
Federal USGS	1.000
Federal FRDS PWS	Nearest PWS within 1 mile
State Database	1.000

FEDERAL USGS WELL INFORMATION

<u>MAP ID</u>	<u>WELL ID</u>	<u>LOCATION FROM TP</u>
A4	USGS40000139843	1/4 - 1/2 Mile East
H35	USGS40000139838	1/2 - 1 Mile East
H44	USGS40000139841	1/2 - 1 Mile East
H45	USGS40000139840	1/2 - 1 Mile East

FEDERAL FRDS PUBLIC WATER SUPPLY SYSTEM INFORMATION

<u>MAP ID</u>	<u>WELL ID</u>	<u>LOCATION FROM TP</u>
No PWS System Found		

Note: PWS System location is not always the same as well location.

STATE DATABASE WELL INFORMATION

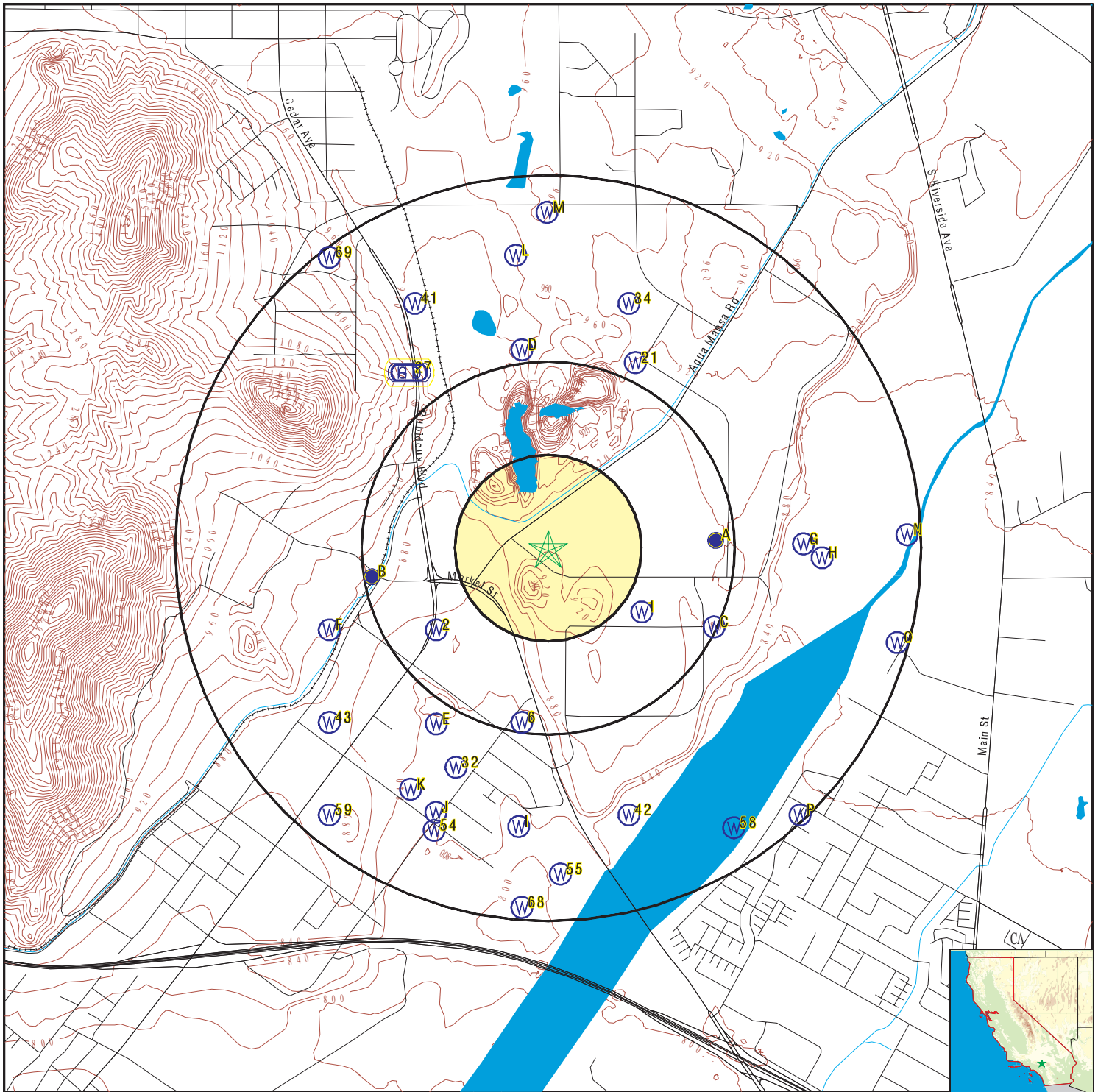
<u>MAP ID</u>	<u>WELL ID</u>	<u>LOCATION FROM TP</u>
1	CAEDF0000052505	1/4 - 1/2 Mile SE
2	CADWR0000012411	1/4 - 1/2 Mile SW
A3	CADWR0000015222	1/4 - 1/2 Mile East
6	CADWR0000028994	1/4 - 1/2 Mile South
C7	CAPFAS000000224	1/4 - 1/2 Mile ESE
C8	CADDW0000004557	1/4 - 1/2 Mile ESE
C9	CAUSGSN00017213	1/4 - 1/2 Mile ESE
C10	CAUSGS000001585	1/4 - 1/2 Mile ESE
C11	2503	1/4 - 1/2 Mile ESE
B12	2499	1/4 - 1/2 Mile West
C13	2504	1/4 - 1/2 Mile ESE
C14	CADDW0000016837	1/2 - 1 Mile ESE
C15	CAPFAS000001064	1/2 - 1 Mile ESE
C16	CADDW0000011497	1/2 - 1 Mile ESE
D17	CADWR0000033227	1/2 - 1 Mile North
D18	CADWR0000016131	1/2 - 1 Mile North
D19	CADWR0000035086	1/2 - 1 Mile North
D20	CADWR0000008291	1/2 - 1 Mile North
21	CADDW0000002646	1/2 - 1 Mile NNE
E22	CADWR0000004964	1/2 - 1 Mile SSW
E23	CADWR0000002585	1/2 - 1 Mile SSW
E24	CADWR0000002559	1/2 - 1 Mile SSW

GEOCHECK® - PHYSICAL SETTING SOURCE SUMMARY

STATE DATABASE WELL INFORMATION

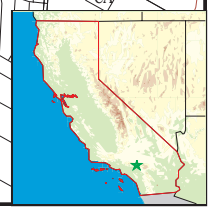
MAP ID	WELL ID	LOCATION FROM TP
E25	CADWR0000036993	1/2 - 1 Mile SSW
E26	CAEDF0000068416	1/2 - 1 Mile SSW
F28	CADWR0000022338	1/2 - 1 Mile WSW
F29	CADWR0000031954	1/2 - 1 Mile WSW
F30	CADWR0000037864	1/2 - 1 Mile WSW
F31	CADWR0000030487	1/2 - 1 Mile WSW
32	2500	1/2 - 1 Mile SSW
G33	CADWR0000036114	1/2 - 1 Mile East
34	CADDW0000006912	1/2 - 1 Mile NNE
G36	2487	1/2 - 1 Mile East
I37	CADWR0000035012	1/2 - 1 Mile South
J38	CAEDF0000077168	1/2 - 1 Mile SSW
K39	CAEDF0000019830	1/2 - 1 Mile SSW
K40	CAEDF0000123042	1/2 - 1 Mile SSW
41	CADDW0000009321	1/2 - 1 Mile NNW
42	CADWR0000009825	1/2 - 1 Mile SSE
43	CADWR0000023413	1/2 - 1 Mile SW
J46	CADWR0000024141	1/2 - 1 Mile SSW
J47	CADWR0000027777	1/2 - 1 Mile SSW
J48	CADWR0000023655	1/2 - 1 Mile SSW
J49	CADWR0000015796	1/2 - 1 Mile SSW
I50	CAEDF0000066770	1/2 - 1 Mile South
L51	CADWR0000003816	1/2 - 1 Mile North
J52	CAEDF0000113804	1/2 - 1 Mile SSW
L53	2492	1/2 - 1 Mile North
54	CAEDF0000038143	1/2 - 1 Mile SSW
55	CAEDF0000049452	1/2 - 1 Mile South
M56	CADDW0000008141	1/2 - 1 Mile North
M57	18724	1/2 - 1 Mile North
58	CADPR0000002292	1/2 - 1 Mile SSE
59	CADWR0000015591	1/2 - 1 Mile SW
M60	CADWR9000006457	1/2 - 1 Mile North
N61	CADWR0000003723	1/2 - 1 Mile East
N62	CADWR0000004968	1/2 - 1 Mile East
N63	CADWR0000006177	1/2 - 1 Mile East
O64	2489	1/2 - 1 Mile ESE
O65	2488	1/2 - 1 Mile ESE
O66	2491	1/2 - 1 Mile ESE
O67	2490	1/2 - 1 Mile ESE
68	CADWR0000034945	1/2 - 1 Mile South
69	CADWR0000034001	1/2 - 1 Mile NW
P70	CADWR0000030138	1/2 - 1 Mile SE
P71	CADWR0000006272	1/2 - 1 Mile SE
O72	CADWR0000013490	1/2 - 1 Mile ESE

PHYSICAL SETTING SOURCE MAP - 6596069.2s



- County Boundary
- Major Roads
- Contour Lines
- Earthquake Fault Lines
- Earthquake epicenter, Richter 5 or greater
- Water Wells
- Public Water Supply Wells
- Cluster of Multiple Icons

- Groundwater Flow Direction
- Indeterminate Groundwater Flow at Location
- Groundwater Flow Varies at Location
- Closest Hydrogeological Data
- Oil, gas or related wells



<p>SITE NAME: Burretec Hauling Yard ADDRESS: Not Reported Riverside CA 92509 LAT/LONG: 34.020484 / 117.383776</p>	<p>CLIENT: Geotek CONTACT: FRANKLIN INQUIRY #: 6596069.2s DATE: August 06, 2021 12:12 pm</p>
--	---

GEOCHECK® - PHYSICAL SETTING SOURCE MAP FINDINGS

Map ID
Direction
Distance
Elevation

Database EDR ID Number

1
SE
1/4 - 1/2 Mile
Lower

CA WELLS CAEDF0000052505

Well ID:	T0606540693-MW-1	Well Type:	MONITORING
Source:	EDF	Other Name:	MW-1
GAMA PFAS Testing:	Not Reported		
Groundwater Quality Data:	https://gamagroundwater.waterboards.ca.gov/gama/gamamap/public/GamaDataDisplay.asp?dataset=EDF&samp_date=&global_id=T0606540693&assigned_name=MW-1&store_num=		
GeoTracker Data:	https://geotracker.waterboards.ca.gov/profile_report.asp?cmd=MWEDFResults&global_id=T0606540693&assigned_name=MW-1		

2
SW
1/4 - 1/2 Mile
Lower

CA WELLS CADWR0000012411

Well ID:	02S05W10B005S	Well Type:	UNK
Source:	Department of Water Resources		
Other Name:	02S05W10B005S	GAMA PFAS Testing:	Not Reported
Groundwater Quality Data:	https://gamagroundwater.waterboards.ca.gov/gama/gamamap/public/GamaDataDisplay.asp?dataset=DWR&samp_date=&global_id=&assigned_name=02S05W10B005S&store_num=		
GeoTracker Data:	Not Reported		

A3
East
1/4 - 1/2 Mile
Lower

CA WELLS CADWR0000015222

Well ID:	02S05W02P001S	Well Type:	UNK
Source:	Department of Water Resources		
Other Name:	02S05W02P001S	GAMA PFAS Testing:	Not Reported
Groundwater Quality Data:	https://gamagroundwater.waterboards.ca.gov/gama/gamamap/public/GamaDataDisplay.asp?dataset=DWR&samp_date=&global_id=&assigned_name=02S05W02P001S&store_num=		
GeoTracker Data:	Not Reported		

A4
East
1/4 - 1/2 Mile
Lower

FED USGS USGS40000139843

Organization ID:	USGS-CA		
Organization Name:	USGS California Water Science Center		
Monitor Location:	002S005W02P001S	Type:	Well
Description:	Not Reported	HUC:	18070203
Drainage Area:	Not Reported	Drainage Area Units:	Not Reported
Contrib Drainage Area:	Not Reported	Contrib Drainage Area Unts:	Not Reported
Aquifer:	California Coastal Basin aquifers		
Formation Type:	Not Reported	Aquifer Type:	Not Reported
Construction Date:	Not Reported	Well Depth:	100
Well Depth Units:	ft	Well Hole Depth:	Not Reported
Well Hole Depth Units:	Not Reported		

GEOCHECK® - PHYSICAL SETTING SOURCE MAP FINDINGS

Map ID
Direction
Distance
Elevation

Database EDR ID Number

B5
West
1/4 - 1/2 Mile
Lower

Site ID: 083300480T
Groundwater Flow: Not Reported
Shallow Water Depth: Not Reported
Deep Water Depth: Not Reported
Average Water Depth: 50
Date: 09/18/1991

AQUIFLOW 67279

6
South
1/4 - 1/2 Mile
Lower

Well ID: 02S05W10H001S Well Type: UNK
Source: Department of Water Resources
Other Name: 02S05W10H001S GAMA PFAS Testing: Not Reported
Groundwater Quality Data: https://gamagroundwater.waterboards.ca.gov/gama/gamamap/public/GamaDataDisplay.asp?dataset=DWR&samp_date=&global_id=&assigned_name=02S05W10H001S&store_num=
GeoTracker Data: Not Reported

CA WELLS CADWR0000028994

C7
ESE
1/4 - 1/2 Mile
Lower

Well ID: 3310044-004 Well Type: MUNICIPAL
Source: Department of Health Services
Other Name: WELL 04 - OLD SKOTTY GAMA PFAS Testing: Yes
Groundwater Quality Data: https://gamagroundwater.waterboards.ca.gov/gama/gamamap/public/GamaDataDisplay.asp?dataset=DHS&samp_date=&global_id=&assigned_name=3310044-004&store_num=
GeoTracker Data: Not Reported

CA WELLS CAPFAS000000224

C8
ESE
1/4 - 1/2 Mile
Lower

Well ID: 3310044-004 Well Type: MUNICIPAL
Source: Department of Health Services
Other Name: WELL 04 - OLD SKOTTY GAMA PFAS Testing: Not Reported
Groundwater Quality Data: https://gamagroundwater.waterboards.ca.gov/gama/gamamap/public/GamaDataDisplay.asp?dataset=DHS&samp_date=&global_id=&assigned_name=3310044-004&store_num=
GeoTracker Data: Not Reported

CA WELLS CADDW0000004557

C9
ESE
1/4 - 1/2 Mile
Lower

Well ID: USGS-340100117220001 Well Type: UNK
Source: United States Geological Survey
Other Name: USGS-340100117220001 GAMA PFAS Testing: Not Reported
Groundwater Quality Data: https://gamagroundwater.waterboards.ca.gov/gama/gamamap/public/GamaDataDisplay.asp?dataset=USGSNEW&samp_date=&global_id=&assigned_name=USGS-340100117220001&store_num=

CA WELLS CAUSGSN00017213

GEOCHECK® - PHYSICAL SETTING SOURCE MAP FINDINGS

GeoTracker Data: Not Reported

C10
ESE
1/4 - 1/2 Mile
Lower

CA WELLS CAUSGS000001585

Well ID:	USAWR-01	Well Type:	MUNICIPAL
Source:	United States Geological Survey		
Other Name:	USAWR-01	GAMA PFAS Testing:	Not Reported
Groundwater Quality Data:	https://gamagroundwater.waterboards.ca.gov/gama/gamamap/public/GamaDataDisplay.asp?dataset=USGS&samp_date=&global_id=&assigned_name=USAWR-01&store_num=		
GeoTracker Data:	Not Reported		

C11
ESE
1/4 - 1/2 Mile
Lower

CA WELLS 2503

Seq:	2503	Prim sta c:	02S/05W-11C02 S
Frds no:	3310044004	County:	33
District:	14	User id:	WAT
System no:	3310044	Water type:	G
Source nam:	WELL 04 - OLD SKOTTY	Station ty:	WELL/AMBNT
Latitude:	340102.0	Longitude:	1172231.0
Precision:	2	Status:	AR
Comment 1:	Not Reported	Comment 2:	Not Reported
Comment 3:	Not Reported	Comment 4:	Not Reported
Comment 5:	Not Reported	Comment 6:	Not Reported
Comment 7:	Not Reported		
System no:	3310044	System nam:	Rubidoux Community Sd
Hqname:	RUBIDOUX COMMUNITY SERVICES DI	Address:	P.O. Box 3098
City:	Rubidoux	State:	CA
Zip:	92519	Zip ext:	Not Reported
Pop serv:	25000	Connection:	6554
Area serve:	RUBIDOUX		
Sample date:	06-MAR-18	Finding:	6.
Chemical:	NITRATE (AS N)	Report units:	MG/L
Dir:	0.4		
Sample date:	06-MAR-18	Finding:	7.9
Chemical:	PH, LABORATORY	Report units:	Not Reported
Dir:	0.		
Sample date:	06-MAR-18	Finding:	4.3
Chemical:	PERCHLORATE	Report units:	UG/L
Dir:	4.		
Sample date:	07-DEC-17	Finding:	11.
Chemical:	NITRATE (AS N)	Report units:	MG/L
Dir:	0.4		
Sample date:	07-DEC-17	Finding:	7.9
Chemical:	PH, LABORATORY	Report units:	Not Reported
Dir:	0.		

GEOCHECK® - PHYSICAL SETTING SOURCE MAP FINDINGS

Sample date:	07-DEC-17	Finding:	770.
Chemical:	SPECIFIC CONDUCTANCE	Report units:	US
Dir:	0.		
Sample date:	07-DEC-17	Finding:	4.7
Chemical:	PERCHLORATE	Report units:	UG/L
Dir:	4.		
Sample date:	05-OCT-17	Finding:	4.5
Chemical:	PERCHLORATE	Report units:	UG/L
Dir:	4.		
Sample date:	03-OCT-17	Finding:	770.
Chemical:	SPECIFIC CONDUCTANCE	Report units:	US
Dir:	0.		
Sample date:	03-OCT-17	Finding:	8.1
Chemical:	PH, LABORATORY	Report units:	Not Reported
Dir:	0.		
Sample date:	03-OCT-17	Finding:	11.
Chemical:	NITRATE (AS N)	Report units:	MG/L
Dir:	0.4		
Sample date:	05-SEP-17	Finding:	770.
Chemical:	SPECIFIC CONDUCTANCE	Report units:	US
Dir:	0.		
Sample date:	05-SEP-17	Finding:	8.
Chemical:	PH, LABORATORY	Report units:	Not Reported
Dir:	0.		
Sample date:	05-SEP-17	Finding:	5.8
Chemical:	PERCHLORATE	Report units:	UG/L
Dir:	4.		
Sample date:	05-SEP-17	Finding:	12.
Chemical:	NITRATE (AS N)	Report units:	MG/L
Dir:	0.4		
Sample date:	01-AUG-17	Finding:	11.
Chemical:	NITRATE (AS N)	Report units:	MG/L
Dir:	0.4		
Sample date:	01-AUG-17	Finding:	210.
Chemical:	BICARBONATE ALKALINITY	Report units:	MG/L
Dir:	0.		
Sample date:	01-AUG-17	Finding:	210.
Chemical:	ALKALINITY (TOTAL) AS CaCO ₃	Report units:	MG/L
Dir:	0.		
Sample date:	01-AUG-17	Finding:	8.2
Chemical:	PH, LABORATORY	Report units:	Not Reported
Dir:	0.		
Sample date:	01-AUG-17	Finding:	770.
Chemical:	SPECIFIC CONDUCTANCE	Report units:	US
Dir:	0.		
Sample date:	01-AUG-17	Finding:	310.
Chemical:	HARDNESS (TOTAL) AS CaCO ₃	Report units:	MG/L

GEOCHECK® - PHYSICAL SETTING SOURCE MAP FINDINGS

Dir:	0.		
Sample date:	01-AUG-17	Finding:	97.
Chemical:	CALCIUM	Report units:	MG/L
Dir:	0.		
Sample date:	01-AUG-17	Finding:	16.
Chemical:	MAGNESIUM	Report units:	MG/L
Dir:	0.		
Sample date:	01-AUG-17	Finding:	32.
Chemical:	SODIUM	Report units:	MG/L
Dir:	0.		
Sample date:	01-AUG-17	Finding:	3.2
Chemical:	POTASSIUM	Report units:	MG/L
Dir:	0.		
Sample date:	01-AUG-17	Finding:	34.
Chemical:	CHLORIDE	Report units:	MG/L
Dir:	0.		
Sample date:	01-AUG-17	Finding:	85.
Chemical:	SULFATE	Report units:	MG/L
Dir:	0.5		
Sample date:	01-AUG-17	Finding:	0.3
Chemical:	FLUORIDE (F) (NATURAL-SOURCE)	Report units:	MG/L
Dir:	0.1		
Sample date:	01-AUG-17	Finding:	61.
Chemical:	BARIUM	Report units:	UG/L
Dir:	100.		
Sample date:	01-AUG-17	Finding:	470.
Chemical:	TOTAL DISSOLVED SOLIDS	Report units:	MG/L
Dir:	0.		
Sample date:	01-AUG-17	Finding:	1.12
Chemical:	LANGELIER INDEX AT SOURCE TEMP.	Report units:	Not Reported
Dir:	0.		
Sample date:	01-AUG-17	Finding:	12.9
Chemical:	AGGRSSIVE INDEX (CORROSIVITY)	Report units:	Not Reported
Dir:	0.		
Sample date:	01-AUG-17	Finding:	6.7
Chemical:	CHROMIUM (TOTAL)	Report units:	UG/L
Dir:	10.		
Sample date:	05-JUL-17	Finding:	8.3
Chemical:	PH, LABORATORY	Report units:	Not Reported
Dir:	0.		
Sample date:	05-JUL-17	Finding:	12.
Chemical:	NITRATE (AS N)	Report units:	MG/L
Dir:	0.4		
Sample date:	05-JUL-17	Finding:	5.5
Chemical:	PERCHLORATE	Report units:	UG/L
Dir:	4.		

GEOCHECK® - PHYSICAL SETTING SOURCE MAP FINDINGS

Sample date:	01-JUN-17	Finding:	8.1
Chemical:	PH, LABORATORY	Report units:	Not Reported
Dir:	0.		
Sample date:	01-JUN-17	Finding:	12.
Chemical:	NITRATE (AS N)	Report units:	MG/L
Dir:	0.4		
Sample date:	01-JUN-17	Finding:	5.7
Chemical:	PERCHLORATE	Report units:	UG/L
Dir:	4.		
Sample date:	02-MAY-17	Finding:	12.
Chemical:	NITRATE (AS N)	Report units:	MG/L
Dir:	0.4		
Sample date:	02-MAY-17	Finding:	5.6
Chemical:	PERCHLORATE	Report units:	UG/L
Dir:	4.		
Sample date:	02-MAY-17	Finding:	8.1
Chemical:	PH, LABORATORY	Report units:	Not Reported
Dir:	0.		
Sample date:	04-APR-17	Finding:	12.
Chemical:	NITRATE (AS N)	Report units:	MG/L
Dir:	0.4		
Sample date:	04-APR-17	Finding:	760.
Chemical:	SPECIFIC CONDUCTANCE	Report units:	US
Dir:	0.		
Sample date:	04-APR-17	Finding:	7.4
Chemical:	PH, LABORATORY	Report units:	Not Reported
Dir:	0.		
Sample date:	04-APR-17	Finding:	5.2
Chemical:	PERCHLORATE	Report units:	UG/L
Dir:	4.		
Sample date:	29-MAR-17	Finding:	7.14
Chemical:	GROSS ALPHA	Report units:	PCI/L
Dir:	3.		
Sample date:	29-MAR-17	Finding:	2.15
Chemical:	GROSS ALPHA COUNTING ERROR	Report units:	PCI/L
Dir:	0.		
Sample date:	29-MAR-17	Finding:	2.13
Chemical:	URANIUM COUNTING ERROR	Report units:	PCI/L
Dir:	0.		
Sample date:	29-MAR-17	Finding:	1.56
Chemical:	GROSS ALPHA MDA95	Report units:	PCI/L
Dir:	0.		
Sample date:	29-MAR-17	Finding:	0.519
Chemical:	URANIUM MDA95	Report units:	PCI/L
Dir:	0.		
Sample date:	29-MAR-17	Finding:	6.11
Chemical:	URANIUM (PCI/L)	Report units:	PCI/L

GEOCHECK® - PHYSICAL SETTING SOURCE MAP FINDINGS

Dir:	1.		
Sample date:	14-MAR-17	Finding:	780.
Chemical:	SPECIFIC CONDUCTANCE	Report units:	US
Dir:	0.		
Sample date:	14-MAR-17	Finding:	4.8
Chemical:	PERCHLORATE	Report units:	UG/L
Dir:	4.		
Sample date:	14-MAR-17	Finding:	7.5
Chemical:	PH, LABORATORY	Report units:	Not Reported
Dir:	0.		
Sample date:	14-MAR-17	Finding:	12.
Chemical:	NITRATE (AS N)	Report units:	MG/L
Dir:	0.4		
Sample date:	07-MAR-17	Finding:	780.
Chemical:	SPECIFIC CONDUCTANCE	Report units:	US
Dir:	0.		
Sample date:	07-MAR-17	Finding:	12.
Chemical:	NITRATE (AS N)	Report units:	MG/L
Dir:	0.4		
Sample date:	07-MAR-17	Finding:	4.9
Chemical:	PERCHLORATE	Report units:	UG/L
Dir:	4.		
Sample date:	07-MAR-17	Finding:	7.6
Chemical:	PH, LABORATORY	Report units:	Not Reported
Dir:	0.		
Sample date:	02-FEB-17	Finding:	12.
Chemical:	NITRATE (AS N)	Report units:	MG/L
Dir:	0.4		
Sample date:	02-FEB-17	Finding:	7.3
Chemical:	PH, LABORATORY	Report units:	Not Reported
Dir:	0.		
Sample date:	02-FEB-17	Finding:	5.2
Chemical:	PERCHLORATE	Report units:	UG/L
Dir:	4.		
Sample date:	15-DEC-16	Finding:	12.
Chemical:	NITRATE (AS N)	Report units:	MG/L
Dir:	0.4		
Sample date:	15-DEC-16	Finding:	6.3
Chemical:	PERCHLORATE	Report units:	UG/L
Dir:	4.		
Sample date:	15-DEC-16	Finding:	7.5
Chemical:	PH, LABORATORY	Report units:	Not Reported
Dir:	0.		
Sample date:	03-NOV-16	Finding:	13.
Chemical:	NITRATE (AS N)	Report units:	MG/L
Dir:	0.4		

GEOCHECK® - PHYSICAL SETTING SOURCE MAP FINDINGS

Sample date:	03-NOV-16	Finding:	5.5
Chemical:	PERCHLORATE	Report units:	UG/L
Dir:	4.		
Sample date:	03-NOV-16	Finding:	7.5
Chemical:	PH, LABORATORY	Report units:	Not Reported
Dir:	0.		
Sample date:	03-OCT-16	Finding:	11.
Chemical:	NITRATE (AS N)	Report units:	MG/L
Dir:	0.4		
Sample date:	03-OCT-16	Finding:	7.6
Chemical:	PH, LABORATORY	Report units:	Not Reported
Dir:	0.		
Sample date:	03-OCT-16	Finding:	4.8
Chemical:	PERCHLORATE	Report units:	UG/L
Dir:	4.		
Sample date:	01-SEP-16	Finding:	6.3
Chemical:	PERCHLORATE	Report units:	UG/L
Dir:	4.		
Sample date:	01-SEP-16	Finding:	460.
Chemical:	TOTAL DISSOLVED SOLIDS	Report units:	MG/L
Dir:	0.		
Sample date:	01-SEP-16	Finding:	13.
Chemical:	NITRATE (AS N)	Report units:	MG/L
Dir:	0.4		
Sample date:	01-SEP-16	Finding:	7.4
Chemical:	PH, LABORATORY	Report units:	Not Reported
Dir:	0.		
Sample date:	16-AUG-16	Finding:	11.
Chemical:	NITRATE (AS N)	Report units:	MG/L
Dir:	0.4		
Sample date:	16-AUG-16	Finding:	7.8
Chemical:	PH, LABORATORY	Report units:	Not Reported
Dir:	0.		
Sample date:	09-AUG-16	Finding:	290.
Chemical:	HARDNESS (TOTAL) AS CaCO ₃	Report units:	MG/L
Dir:	0.		
Sample date:	09-AUG-16	Finding:	6.6
Chemical:	PERCHLORATE	Report units:	UG/L
Dir:	4.		
Sample date:	09-AUG-16	Finding:	12.3
Chemical:	AGGRSSIVE INDEX (CORROSIVITY)	Report units:	Not Reported
Dir:	0.		
Sample date:	09-AUG-16	Finding:	0.5
Chemical:	LANGELIER INDEX AT SOURCE TEMP.	Report units:	Not Reported
Dir:	0.		
Sample date:	09-AUG-16	Finding:	470.
Chemical:	TOTAL DISSOLVED SOLIDS	Report units:	MG/L

GEOCHECK® - PHYSICAL SETTING SOURCE MAP FINDINGS

Dir:	0.		
Sample date:	09-AUG-16	Finding:	5.3
Chemical:	CHROMIUM (TOTAL)	Report units:	UG/L
Dir:	10.		
Sample date:	09-AUG-16	Finding:	59.
Chemical:	BARIUM	Report units:	UG/L
Dir:	100.		
Sample date:	09-AUG-16	Finding:	0.3
Chemical:	FLUORIDE (F) (NATURAL-SOURCE)	Report units:	MG/L
Dir:	0.1		
Sample date:	09-AUG-16	Finding:	75.
Chemical:	SULFATE	Report units:	MG/L
Dir:	0.5		
Sample date:	09-AUG-16	Finding:	24.
Chemical:	CHLORIDE	Report units:	MG/L
Dir:	0.		
Sample date:	09-AUG-16	Finding:	2.9
Chemical:	POTASSIUM	Report units:	MG/L
Dir:	0.		
Sample date:	09-AUG-16	Finding:	31.
Chemical:	SODIUM	Report units:	MG/L
Dir:	0.		
Sample date:	09-AUG-16	Finding:	15.
Chemical:	MAGNESIUM	Report units:	MG/L
Dir:	0.		
Sample date:	09-AUG-16	Finding:	91.
Chemical:	CALCIUM	Report units:	MG/L
Dir:	0.		
Sample date:	09-AUG-16	Finding:	11.
Chemical:	NITRATE (AS N)	Report units:	MG/L
Dir:	0.4		
Sample date:	09-AUG-16	Finding:	250.
Chemical:	BICARBONATE ALKALINITY	Report units:	MG/L
Dir:	0.		
Sample date:	09-AUG-16	Finding:	210.
Chemical:	ALKALINITY (TOTAL) AS CaCO3	Report units:	MG/L
Dir:	0.		
Sample date:	09-AUG-16	Finding:	7.6
Chemical:	PH, LABORATORY	Report units:	Not Reported
Dir:	0.		
Sample date:	09-AUG-16	Finding:	740.
Chemical:	SPECIFIC CONDUCTANCE	Report units:	US
Dir:	0.		
Sample date:	02-AUG-16	Finding:	5.7
Chemical:	PERCHLORATE	Report units:	UG/L
Dir:	4.		

GEOCHECK® - PHYSICAL SETTING SOURCE MAP FINDINGS

Sample date:	02-AUG-16	Finding:	12.
Chemical:	NITRATE (AS N)	Report units:	MG/L
Dir:	0.4		
Sample date:	02-AUG-16	Finding:	8.5
Chemical:	PH, LABORATORY	Report units:	Not Reported
Dir:	0.		
Sample date:	12-JUL-16	Finding:	5.4
Chemical:	PERCHLORATE	Report units:	UG/L
Dir:	4.		
Sample date:	06-JUL-16	Finding:	12.
Chemical:	NITRATE (AS N)	Report units:	MG/L
Dir:	0.4		
Sample date:	06-JUL-16	Finding:	7.4
Chemical:	PH, LABORATORY	Report units:	Not Reported
Dir:	0.		
Sample date:	06-JUL-16	Finding:	5.9
Chemical:	PERCHLORATE	Report units:	UG/L
Dir:	4.		
Sample date:	22-JUN-16	Finding:	5.9
Chemical:	PERCHLORATE	Report units:	UG/L
Dir:	4.		
Sample date:	15-JUN-16	Finding:	6.4
Chemical:	PERCHLORATE	Report units:	UG/L
Dir:	4.		
Sample date:	08-JUN-16	Finding:	6.
Chemical:	PERCHLORATE	Report units:	UG/L
Dir:	4.		
Sample date:	01-JUN-16	Finding:	7.5
Chemical:	PH, LABORATORY	Report units:	Not Reported
Dir:	0.		
Sample date:	01-JUN-16	Finding:	12.
Chemical:	NITRATE (AS N)	Report units:	MG/L
Dir:	0.4		
Sample date:	01-JUN-16	Finding:	7.5
Chemical:	PERCHLORATE	Report units:	UG/L
Dir:	4.		
Sample date:	04-MAY-16	Finding:	4.4
Chemical:	PERCHLORATE	Report units:	UG/L
Dir:	4.		
Sample date:	04-MAY-16	Finding:	12.
Chemical:	NITRATE (AS N)	Report units:	MG/L
Dir:	0.4		
Sample date:	04-MAY-16	Finding:	7.5
Chemical:	PH, LABORATORY	Report units:	Not Reported
Dir:	0.		
Sample date:	05-APR-16	Finding:	5.8
Chemical:	PERCHLORATE	Report units:	UG/L

GEOCHECK® - PHYSICAL SETTING SOURCE MAP FINDINGS

Dir:	4.		
Sample date:	05-APR-16	Finding:	12.
Chemical:	NITRATE (AS N)	Report units:	MG/L
Dir:	0.4		
Sample date:	05-APR-16	Finding:	7.4
Chemical:	PH, LABORATORY	Report units:	Not Reported
Dir:	0.		
Sample date:	02-MAR-16	Finding:	5.8
Chemical:	PERCHLORATE	Report units:	UG/L
Dir:	4.		
Sample date:	02-MAR-16	Finding:	15.
Chemical:	NITRATE (AS N)	Report units:	MG/L
Dir:	0.4		
Sample date:	02-MAR-16	Finding:	7.3
Chemical:	PH, LABORATORY	Report units:	Not Reported
Dir:	0.		
Sample date:	12-JAN-16	Finding:	13.
Chemical:	NITRATE (AS N)	Report units:	MG/L
Dir:	0.4		
Sample date:	12-JAN-16	Finding:	7.6
Chemical:	PH, LABORATORY	Report units:	Not Reported
Dir:	0.		
Sample date:	12-JAN-16	Finding:	6.7
Chemical:	PERCHLORATE	Report units:	UG/L
Dir:	4.		
Sample date:	23-DEC-15	Finding:	7.3
Chemical:	PH, LABORATORY	Report units:	Not Reported
Dir:	0.		
Sample date:	23-DEC-15	Finding:	13.
Chemical:	NITRATE (AS N)	Report units:	MG/L
Dir:	0.4		
Sample date:	01-OCT-15	Finding:	7.5
Chemical:	PH, LABORATORY	Report units:	Not Reported
Dir:	0.		
Sample date:	01-OCT-15	Finding:	5.4
Chemical:	PERCHLORATE	Report units:	UG/L
Dir:	4.		
Sample date:	01-OCT-15	Finding:	58.
Chemical:	NITRATE (AS NO3)	Report units:	MG/L
Dir:	2.		
Sample date:	01-SEP-15	Finding:	7.6
Chemical:	PH, LABORATORY	Report units:	Not Reported
Dir:	0.		
Sample date:	01-SEP-15	Finding:	55.
Chemical:	NITRATE (AS NO3)	Report units:	MG/L
Dir:	2.		

GEOCHECK® - PHYSICAL SETTING SOURCE MAP FINDINGS

Sample date:	01-SEP-15	Finding:	5.8
Chemical:	PERCHLORATE	Report units:	UG/L
Dir:	4.		
Sample date:	19-AUG-15	Finding:	25.
Chemical:	SOURCE TEMPERATURE C	Report units:	C
Dir:	0.		
Sample date:	19-AUG-15	Finding:	730.
Chemical:	SPECIFIC CONDUCTANCE	Report units:	US
Dir:	0.		
Sample date:	19-AUG-15	Finding:	7.4
Chemical:	PH, LABORATORY	Report units:	Not Reported
Dir:	0.		
Sample date:	19-AUG-15	Finding:	210.
Chemical:	ALKALINITY (TOTAL) AS CaCO3	Report units:	MG/L
Dir:	0.		
Sample date:	19-AUG-15	Finding:	250.
Chemical:	BICARBONATE ALKALINITY	Report units:	MG/L
Dir:	0.		
Sample date:	19-AUG-15	Finding:	300.
Chemical:	HARDNESS (TOTAL) AS CaCO3	Report units:	MG/L
Dir:	0.		
Sample date:	19-AUG-15	Finding:	230.
Chemical:	CALCIUM	Report units:	MG/L
Dir:	0.		
Sample date:	19-AUG-15	Finding:	16.
Chemical:	MAGNESIUM	Report units:	MG/L
Dir:	0.		
Sample date:	19-AUG-15	Finding:	31.
Chemical:	SODIUM	Report units:	MG/L
Dir:	0.		
Sample date:	19-AUG-15	Finding:	2.9
Chemical:	POTASSIUM	Report units:	MG/L
Dir:	0.		
Sample date:	19-AUG-15	Finding:	32.
Chemical:	CHLORIDE	Report units:	MG/L
Dir:	0.		
Sample date:	19-AUG-15	Finding:	87.
Chemical:	SULFATE	Report units:	MG/L
Dir:	0.5		
Sample date:	19-AUG-15	Finding:	0.3
Chemical:	FLUORIDE (F) (NATURAL-SOURCE)	Report units:	MG/L
Dir:	0.1		
Sample date:	19-AUG-15	Finding:	60.
Chemical:	BARIUM	Report units:	UG/L
Dir:	100.		
Sample date:	19-AUG-15	Finding:	5.2
Chemical:	CHROMIUM (TOTAL)	Report units:	UG/L

GEOCHECK® - PHYSICAL SETTING SOURCE MAP FINDINGS

Dir:	10.		
Sample date:	19-AUG-15	Finding:	460.
Chemical:	TOTAL DISSOLVED SOLIDS	Report units:	MG/L
Dir:	0.		
Sample date:	19-AUG-15	Finding:	0.41
Chemical:	LANGELIER INDEX AT SOURCE TEMP.	Report units:	Not Reported
Dir:	0.		
Sample date:	19-AUG-15	Finding:	50.
Chemical:	NITRATE (AS NO3)	Report units:	MG/L
Dir:	2.		
Sample date:	19-AUG-15	Finding:	12.2
Chemical:	AGGRSSIVE INDEX (CORROSIVITY)	Report units:	Not Reported
Dir:	0.		
Sample date:	19-AUG-15	Finding:	5.6
Chemical:	PERCHLORATE	Report units:	UG/L
Dir:	4.		
Sample date:	05-AUG-15	Finding:	4.4
Chemical:	PERCHLORATE	Report units:	UG/L
Dir:	4.		
Sample date:	05-AUG-15	Finding:	54.
Chemical:	NITRATE (AS NO3)	Report units:	MG/L
Dir:	2.		
Sample date:	05-AUG-15	Finding:	7.2
Chemical:	PH, LABORATORY	Report units:	Not Reported
Dir:	0.		
Sample date:	01-JUL-15	Finding:	4.5
Chemical:	PERCHLORATE	Report units:	UG/L
Dir:	4.		
Sample date:	01-JUL-15	Finding:	50.
Chemical:	NITRATE (AS NO3)	Report units:	MG/L
Dir:	2.		
Sample date:	01-JUL-15	Finding:	7.5
Chemical:	PH, LABORATORY	Report units:	Not Reported
Dir:	0.		
Sample date:	03-JUN-15	Finding:	7.6
Chemical:	PH, LABORATORY	Report units:	Not Reported
Dir:	0.		
Sample date:	03-JUN-15	Finding:	58.
Chemical:	NITRATE (AS NO3)	Report units:	MG/L
Dir:	2.		
Sample date:	03-JUN-15	Finding:	6.1
Chemical:	PERCHLORATE	Report units:	UG/L
Dir:	4.		
Sample date:	01-MAY-15	Finding:	55.
Chemical:	NITRATE (AS NO3)	Report units:	MG/L
Dir:	2.		

GEOCHECK® - PHYSICAL SETTING SOURCE MAP FINDINGS

Sample date:	01-MAY-15	Finding:	7.5
Chemical:	PH, LABORATORY	Report units:	Not Reported
Dir:	0.		
Sample date:	01-MAY-15	Finding:	5.9
Chemical:	PERCHLORATE	Report units:	UG/L
Dir:	4.		
Sample date:	01-APR-15	Finding:	53.
Chemical:	NITRATE (AS NO3)	Report units:	MG/L
Dir:	2.		
Sample date:	01-APR-15	Finding:	7.4
Chemical:	PH, LABORATORY	Report units:	Not Reported
Dir:	0.		
Sample date:	01-APR-15	Finding:	6.
Chemical:	PERCHLORATE	Report units:	UG/L
Dir:	4.		
Sample date:	24-MAR-15	Finding:	5.
Chemical:	PERCHLORATE	Report units:	UG/L
Dir:	4.		
Sample date:	02-MAR-15	Finding:	56.
Chemical:	NITRATE (AS NO3)	Report units:	MG/L
Dir:	2.		
Sample date:	02-MAR-15	Finding:	7.4
Chemical:	PH, LABORATORY	Report units:	Not Reported
Dir:	0.		
Sample date:	02-MAR-15	Finding:	6.5
Chemical:	PERCHLORATE	Report units:	UG/L
Dir:	4.		
Sample date:	02-FEB-15	Finding:	7.5
Chemical:	PH, LABORATORY	Report units:	Not Reported
Dir:	0.		
Sample date:	02-FEB-15	Finding:	4.8
Chemical:	PERCHLORATE	Report units:	UG/L
Dir:	4.		
Sample date:	02-FEB-15	Finding:	56.
Chemical:	NITRATE (AS NO3)	Report units:	MG/L
Dir:	2.		
Sample date:	07-JAN-15	Finding:	58.
Chemical:	NITRATE (AS NO3)	Report units:	MG/L
Dir:	2.		
Sample date:	07-JAN-15	Finding:	7.6
Chemical:	PH, LABORATORY	Report units:	Not Reported
Dir:	0.		
Sample date:	07-JAN-15	Finding:	8.8
Chemical:	PERCHLORATE	Report units:	UG/L
Dir:	4.		
Sample date:	29-DEC-14	Finding:	7.7
Chemical:	PH, LABORATORY	Report units:	Not Reported

GEOCHECK® - PHYSICAL SETTING SOURCE MAP FINDINGS

Dir:	0.		
Sample date:	29-DEC-14	Finding:	59.
Chemical:	NITRATE (AS NO3)	Report units:	MG/L
Dir:	2.		
Sample date:	09-OCT-14	Finding:	7.7
Chemical:	PERCHLORATE	Report units:	UG/L
Dir:	4.		
Sample date:	09-OCT-14	Finding:	56.
Chemical:	NITRATE (AS NO3)	Report units:	MG/L
Dir:	2.		
Sample date:	09-OCT-14	Finding:	7.7
Chemical:	PH, LABORATORY	Report units:	Not Reported
Dir:	0.		
Sample date:	12-SEP-14	Finding:	6.8
Chemical:	PERCHLORATE	Report units:	UG/L
Dir:	4.		
Sample date:	12-SEP-14	Finding:	57.
Chemical:	NITRATE (AS NO3)	Report units:	MG/L
Dir:	2.		
Sample date:	12-SEP-14	Finding:	7.8
Chemical:	PH, LABORATORY	Report units:	Not Reported
Dir:	0.		
Sample date:	05-AUG-14	Finding:	31.
Chemical:	SODIUM	Report units:	MG/L
Dir:	0.		
Sample date:	05-AUG-14	Finding:	6.7
Chemical:	PERCHLORATE	Report units:	UG/L
Dir:	4.		
Sample date:	05-AUG-14	Finding:	12.3
Chemical:	AGGRSSIVE INDEX (CORROSIVITY)	Report units:	Not Reported
Dir:	0.		
Sample date:	05-AUG-14	Finding:	50.
Chemical:	NITRATE (AS NO3)	Report units:	MG/L
Dir:	2.		
Sample date:	05-AUG-14	Finding:	0.48
Chemical:	LANGELIER INDEX AT SOURCE TEMP.	Report units:	Not Reported
Dir:	0.		
Sample date:	05-AUG-14	Finding:	500.
Chemical:	TOTAL DISSOLVED SOLIDS	Report units:	MG/L
Dir:	0.		
Sample date:	05-AUG-14	Finding:	5.2
Chemical:	CHROMIUM (TOTAL)	Report units:	UG/L
Dir:	10.		
Sample date:	05-AUG-14	Finding:	4.
Chemical:	CHROMIUM, HEXAVALENT	Report units:	UG/L
Dir:	1.		

GEOCHECK® - PHYSICAL SETTING SOURCE MAP FINDINGS

Sample date:	05-AUG-14	Finding:	0.3
Chemical:	FLUORIDE (F) (NATURAL-SOURCE)	Report units:	MG/L
Dir:	0.1		
Sample date:	05-AUG-14	Finding:	81.
Chemical:	SULFATE	Report units:	MG/L
Dir:	0.5		
Sample date:	05-AUG-14	Finding:	23.
Chemical:	CHLORIDE	Report units:	MG/L
Dir:	0.		
Sample date:	05-AUG-14	Finding:	3.
Chemical:	POTASSIUM	Report units:	MG/L
Dir:	0.		
Sample date:	05-AUG-14	Finding:	700.
Chemical:	SPECIFIC CONDUCTANCE	Report units:	US
Dir:	0.		
Sample date:	05-AUG-14	Finding:	7.5
Chemical:	PH, LABORATORY	Report units:	Not Reported
Dir:	0.		
Sample date:	05-AUG-14	Finding:	200.
Chemical:	ALKALINITY (TOTAL) AS CaCO ₃	Report units:	MG/L
Dir:	0.		
Sample date:	05-AUG-14	Finding:	240.
Chemical:	BICARBONATE ALKALINITY	Report units:	MG/L
Dir:	0.		
Sample date:	05-AUG-14	Finding:	300.
Chemical:	HARDNESS (TOTAL) AS CaCO ₃	Report units:	MG/L
Dir:	0.		
Sample date:	05-AUG-14	Finding:	92.
Chemical:	CALCIUM	Report units:	MG/L
Dir:	0.		
Sample date:	05-AUG-14	Finding:	16.
Chemical:	MAGNESIUM	Report units:	MG/L
Dir:	0.		
Sample date:	03-JUL-14	Finding:	8.
Chemical:	PERCHLORATE	Report units:	UG/L
Dir:	4.		
Sample date:	02-JUL-14	Finding:	7.5
Chemical:	PH, LABORATORY	Report units:	Not Reported
Dir:	0.		
Sample date:	02-JUL-14	Finding:	55.
Chemical:	NITRATE (AS NO ₃)	Report units:	MG/L
Dir:	2.		
Sample date:	02-JUL-14	Finding:	450.
Chemical:	TOTAL DISSOLVED SOLIDS	Report units:	MG/L
Dir:	0.		
Sample date:	18-JUN-14	Finding:	55.
Chemical:	NITRATE (AS NO ₃)	Report units:	MG/L

GEOCHECK® - PHYSICAL SETTING SOURCE MAP FINDINGS

Dir:	2.		
Sample date:	18-JUN-14	Finding:	7.6
Chemical:	PH, LABORATORY	Report units:	Not Reported
Dir:	0.		
Sample date:	18-JUN-14	Finding:	7.1
Chemical:	PERCHLORATE	Report units:	UG/L
Dir:	4.		
Sample date:	11-JUN-14	Finding:	7.5
Chemical:	PH, LABORATORY	Report units:	Not Reported
Dir:	0.		
Sample date:	11-JUN-14	Finding:	56.
Chemical:	NITRATE (AS NO3)	Report units:	MG/L
Dir:	2.		
Sample date:	15-MAY-14	Finding:	7.9
Chemical:	PERCHLORATE	Report units:	UG/L
Dir:	4.		
Sample date:	14-MAY-14	Finding:	7.7
Chemical:	PH, LABORATORY	Report units:	Not Reported
Dir:	0.		
Sample date:	14-MAY-14	Finding:	57.
Chemical:	NITRATE (AS NO3)	Report units:	MG/L
Dir:	2.		
Sample date:	01-OCT-13	Finding:	54.
Chemical:	NITRATE (AS NO3)	Report units:	MG/L
Dir:	2.		
Sample date:	01-OCT-13	Finding:	7.6
Chemical:	PH, LABORATORY	Report units:	Not Reported
Dir:	0.		
Sample date:	01-OCT-13	Finding:	8.6
Chemical:	PERCHLORATE	Report units:	UG/L
Dir:	4.		
Sample date:	04-SEP-13	Finding:	7.7
Chemical:	PERCHLORATE	Report units:	UG/L
Dir:	4.		
Sample date:	04-SEP-13	Finding:	54.
Chemical:	NITRATE (AS NO3)	Report units:	MG/L
Dir:	2.		
Sample date:	04-SEP-13	Finding:	7.7
Chemical:	PH, LABORATORY	Report units:	Not Reported
Dir:	0.		
Sample date:	20-AUG-13	Finding:	7.2
Chemical:	PERCHLORATE	Report units:	UG/L
Dir:	4.		
Sample date:	06-AUG-13	Finding:	7.8
Chemical:	PERCHLORATE	Report units:	UG/L
Dir:	4.		

GEOCHECK® - PHYSICAL SETTING SOURCE MAP FINDINGS

Sample date:	01-AUG-13	Finding:	15.
Chemical:	MAGNESIUM	Report units:	MG/L
Dir:	0.		
Sample date:	01-AUG-13	Finding:	7.3
Chemical:	PERCHLORATE	Report units:	UG/L
Dir:	4.		
Sample date:	01-AUG-13	Finding:	12.
Chemical:	AGGRSSIVE INDEX (CORROSIVITY)	Report units:	Not Reported
Dir:	0.		
Sample date:	01-AUG-13	Finding:	58.
Chemical:	NITRATE (AS NO3)	Report units:	MG/L
Dir:	2.		
Sample date:	01-AUG-13	Finding:	0.24
Chemical:	LANGELIER INDEX AT SOURCE TEMP.	Report units:	Not Reported
Dir:	0.		
Sample date:	01-AUG-13	Finding:	460.
Chemical:	TOTAL DISSOLVED SOLIDS	Report units:	MG/L
Dir:	0.		
Sample date:	01-AUG-13	Finding:	4.4
Chemical:	CHROMIUM (TOTAL)	Report units:	UG/L
Dir:	10.		
Sample date:	01-AUG-13	Finding:	0.4
Chemical:	FLUORIDE (F) (NATURAL-SOURCE)	Report units:	MG/L
Dir:	0.1		
Sample date:	01-AUG-13	Finding:	77.
Chemical:	SULFATE	Report units:	MG/L
Dir:	0.5		
Sample date:	01-AUG-13	Finding:	23.
Chemical:	CHLORIDE	Report units:	MG/L
Dir:	0.		
Sample date:	01-AUG-13	Finding:	3.1
Chemical:	POTASSIUM	Report units:	MG/L
Dir:	0.		
Sample date:	01-AUG-13	Finding:	33.
Chemical:	SODIUM	Report units:	MG/L
Dir:	0.		
Sample date:	01-AUG-13	Finding:	94.
Chemical:	CALCIUM	Report units:	MG/L
Dir:	0.		
Sample date:	01-AUG-13	Finding:	730.
Chemical:	SPECIFIC CONDUCTANCE	Report units:	US
Dir:	0.		
Sample date:	01-AUG-13	Finding:	7.6
Chemical:	PH, LABORATORY	Report units:	Not Reported
Dir:	0.		
Sample date:	01-AUG-13	Finding:	200.
Chemical:	ALKALINITY (TOTAL) AS CaCO3	Report units:	MG/L

GEOCHECK® - PHYSICAL SETTING SOURCE MAP FINDINGS

Dir:	0.		
Sample date:	01-AUG-13	Finding:	240.
Chemical:	BICARBONATE ALKALINITY	Report units:	MG/L
Dir:	0.		
Sample date:	01-AUG-13	Finding:	300.
Chemical:	HARDNESS (TOTAL) AS CaCO ₃	Report units:	MG/L
Dir:	0.		
Sample date:	03-JUL-13	Finding:	5.
Chemical:	PERCHLORATE	Report units:	UG/L
Dir:	4.		
Sample date:	03-JUL-13	Finding:	7.7
Chemical:	PH, LABORATORY	Report units:	Not Reported
Dir:	0.		
Sample date:	03-JUL-13	Finding:	56.
Chemical:	NITRATE (AS NO ₃)	Report units:	MG/L
Dir:	2.		
Sample date:	12-JUN-13	Finding:	7.2
Chemical:	PERCHLORATE	Report units:	UG/L
Dir:	4.		
Sample date:	05-JUN-13	Finding:	57.
Chemical:	NITRATE (AS NO ₃)	Report units:	MG/L
Dir:	2.		
Sample date:	05-JUN-13	Finding:	7.6
Chemical:	PH, LABORATORY	Report units:	Not Reported
Dir:	0.		
Sample date:	23-MAY-13	Finding:	7.6
Chemical:	PH, LABORATORY	Report units:	Not Reported
Dir:	0.		
Sample date:	23-MAY-13	Finding:	6.1
Chemical:	PERCHLORATE	Report units:	UG/L
Dir:	4.		
Sample date:	23-MAY-13	Finding:	57.
Chemical:	NITRATE (AS NO ₃)	Report units:	MG/L
Dir:	2.		
Sample date:	01-MAY-13	Finding:	58.
Chemical:	NITRATE (AS NO ₃)	Report units:	MG/L
Dir:	2.		
Sample date:	01-MAY-13	Finding:	7.6
Chemical:	PH, LABORATORY	Report units:	Not Reported
Dir:	0.		
Sample date:	25-APR-13	Finding:	8.4
Chemical:	PERCHLORATE	Report units:	UG/L
Dir:	4.		
Sample date:	11-DEC-12	Finding:	6.8
Chemical:	PERCHLORATE	Report units:	UG/L
Dir:	4.		

GEOCHECK® - PHYSICAL SETTING SOURCE MAP FINDINGS

Sample date:	11-DEC-12	Finding:	7.6
Chemical:	PH, LABORATORY	Report units:	Not Reported
Dir:	0.		
Sample date:	11-DEC-12	Finding:	58.
Chemical:	NITRATE (AS NO3)	Report units:	MG/L
Dir:	2.		
Sample date:	01-OCT-12	Finding:	56.
Chemical:	NITRATE (AS NO3)	Report units:	MG/L
Dir:	2.		
Sample date:	01-OCT-12	Finding:	6.
Chemical:	PERCHLORATE	Report units:	UG/L
Dir:	4.		
Sample date:	01-OCT-12	Finding:	7.6
Chemical:	PH, LABORATORY	Report units:	Not Reported
Dir:	0.		
Sample date:	04-SEP-12	Finding:	58.
Chemical:	NITRATE (AS NO3)	Report units:	MG/L
Dir:	2.		
Sample date:	04-SEP-12	Finding:	7.6
Chemical:	PH, LABORATORY	Report units:	Not Reported
Dir:	0.		
Sample date:	04-SEP-12	Finding:	7.7
Chemical:	PERCHLORATE	Report units:	UG/L
Dir:	4.		
Sample date:	21-AUG-12	Finding:	15.
Chemical:	MAGNESIUM	Report units:	MG/L
Dir:	0.		
Sample date:	21-AUG-12	Finding:	8.1
Chemical:	PERCHLORATE	Report units:	UG/L
Dir:	4.		
Sample date:	21-AUG-12	Finding:	12.2
Chemical:	AGGRSSIVE INDEX (CORROSIVITY)	Report units:	Not Reported
Dir:	0.		
Sample date:	21-AUG-12	Finding:	58.
Chemical:	NITRATE (AS NO3)	Report units:	MG/L
Dir:	2.		
Sample date:	21-AUG-12	Finding:	0.47
Chemical:	LANGELIER INDEX AT SOURCE TEMP.	Report units:	Not Reported
Dir:	0.		
Sample date:	21-AUG-12	Finding:	430.
Chemical:	TOTAL DISSOLVED SOLIDS	Report units:	MG/L
Dir:	0.		
Sample date:	21-AUG-12	Finding:	4.
Chemical:	CHROMIUM (TOTAL)	Report units:	UG/L
Dir:	10.		
Sample date:	21-AUG-12	Finding:	0.3
Chemical:	FLUORIDE (F) (NATURAL-SOURCE)	Report units:	MG/L

GEOCHECK® - PHYSICAL SETTING SOURCE MAP FINDINGS

Dir:	0.1		
Sample date:	21-AUG-12	Finding:	72.
Chemical:	SULFATE	Report units:	MG/L
Dir:	0.5		
Sample date:	21-AUG-12	Finding:	18.
Chemical:	CHLORIDE	Report units:	MG/L
Dir:	0.		
Sample date:	21-AUG-12	Finding:	2.9
Chemical:	POTASSIUM	Report units:	MG/L
Dir:	0.		
Sample date:	21-AUG-12	Finding:	31.
Chemical:	SODIUM	Report units:	MG/L
Dir:	0.		
Sample date:	21-AUG-12	Finding:	87.
Chemical:	CALCIUM	Report units:	MG/L
Dir:	0.		
Sample date:	21-AUG-12	Finding:	280.
Chemical:	HARDNESS (TOTAL) AS CaCO ₃	Report units:	MG/L
Dir:	0.		
Sample date:	21-AUG-12	Finding:	690.
Chemical:	SPECIFIC CONDUCTANCE	Report units:	US
Dir:	0.		
Sample date:	21-AUG-12	Finding:	7.6
Chemical:	PH, LABORATORY	Report units:	Not Reported
Dir:	0.		
Sample date:	21-AUG-12	Finding:	200.
Chemical:	ALKALINITY (TOTAL) AS CaCO ₃	Report units:	MG/L
Dir:	0.		
Sample date:	21-AUG-12	Finding:	250.
Chemical:	BICARBONATE ALKALINITY	Report units:	MG/L
Dir:	0.		
Sample date:	01-AUG-12	Finding:	7.6
Chemical:	PH, LABORATORY	Report units:	Not Reported
Dir:	0.		
Sample date:	01-AUG-12	Finding:	57.
Chemical:	NITRATE (AS NO ₃)	Report units:	MG/L
Dir:	2.		
Sample date:	01-AUG-12	Finding:	8.7
Chemical:	PERCHLORATE	Report units:	UG/L
Dir:	4.		
Sample date:	05-JUL-12	Finding:	7.1
Chemical:	PERCHLORATE	Report units:	UG/L
Dir:	4.		
Sample date:	03-JUL-12	Finding:	7.6
Chemical:	PH, LABORATORY	Report units:	Not Reported
Dir:	0.		

GEOCHECK® - PHYSICAL SETTING SOURCE MAP FINDINGS

Sample date:	03-JUL-12	Finding:	54.
Chemical:	NITRATE (AS NO3)	Report units:	MG/L
Dir:	2.		
Sample date:	06-JUN-12	Finding:	8.2
Chemical:	PERCHLORATE	Report units:	UG/L
Dir:	4.		
Sample date:	01-JUN-12	Finding:	7.4
Chemical:	PH, LABORATORY	Report units:	Not Reported
Dir:	0.		
Sample date:	01-JUN-12	Finding:	54.
Chemical:	NITRATE (AS NO3)	Report units:	MG/L
Dir:	2.		
Sample date:	08-MAY-12	Finding:	55.
Chemical:	NITRATE (AS NO3)	Report units:	MG/L
Dir:	2.		
Sample date:	08-MAY-12	Finding:	7.5
Chemical:	PH, LABORATORY	Report units:	Not Reported
Dir:	0.		
Sample date:	04-APR-12	Finding:	57.
Chemical:	NITRATE (AS NO3)	Report units:	MG/L
Dir:	2.		
Sample date:	04-APR-12	Finding:	7.5
Chemical:	PH, LABORATORY	Report units:	Not Reported
Dir:	0.		

**B12
West
1/4 - 1/2 Mile
Higher**

CA WELLS 2499

Seq:	2499	Prim sta c:	02S/05W-10C01 S
Frds no:	3301109001	County:	33
District:	63	User id:	33C
System no:	3301109	Water type:	G
Source nam:	WELL 02 INDUSTRIAL	Station ty:	WELL/AMBNT/MUN/INTAKE
Latitude:	340110.0	Longitude:	1172329.0
Precision:	2	Status:	AR
Comment 1:	2100 AVON ST IN PIT BY DRIVEWAY EAST OF DRIVEWAY		
Comment 2:	Not Reported	Comment 3:	Not Reported
Comment 4:	Not Reported	Comment 5:	Not Reported
Comment 6:	Not Reported	Comment 7:	Not Reported
System no:	3301109	System nam:	Certainteed Products
Hqname:	Not Reported	Address:	Not Reported
City:	Not Reported	State:	Not Reported
Zip:	Not Reported	Zip ext:	Not Reported
Pop serv:	0	Connection:	0
Area serve:	Not Reported		

GEOCHECK® - PHYSICAL SETTING SOURCE MAP FINDINGS

Map ID
 Direction
 Distance
 Elevation

Database EDR ID Number

C13
ESE
1/4 - 1/2 Mile
Lower

CA WELLS 2504

Seq:	2504	Prim sta c:	02S/05W-11C03 S
Frds no:	3310044006	County:	33
District:	14	User id:	WAT
System no:	3310044	Water type:	G
Source nam:	WELL 06 - NEW SKOTTY	Station ty:	WELL/AMBNT/MUN/INTAKE
Latitude:	340103.0	Longitude:	1172230.0
Precision:	2	Status:	AR
Comment 1:	Not Reported	Comment 2:	Not Reported
Comment 3:	Not Reported	Comment 4:	Not Reported
Comment 5:	Not Reported	Comment 6:	Not Reported
Comment 7:	Not Reported		

System no:	3310044	System nam:	Rubidoux Community Sd
Hqname:	RUBIDOUX COMMUNITY SERVICES DI	Address:	P.O. Box 3098
City:	Rubidoux	State:	CA
Zip:	92519	Zip ext:	Not Reported
Pop serv:	25000	Connection:	6554
Area serve:	RUBIDOUX		

Sample date:	06-MAR-18	Finding:	7.9
Chemical:	PH, LABORATORY	Report units:	Not Reported
Dir:	0.		

Sample date:	06-MAR-18	Finding:	4.8
Chemical:	PERCHLORATE	Report units:	UG/L
Dir:	4.		

Sample date:	06-MAR-18	Finding:	9.8
Chemical:	NITRATE (AS N)	Report units:	MG/L
Dir:	0.4		

Sample date:	07-DEC-17	Finding:	8.
Chemical:	PH, LABORATORY	Report units:	Not Reported
Dir:	0.		

Sample date:	07-DEC-17	Finding:	780.
Chemical:	SPECIFIC CONDUCTANCE	Report units:	US
Dir:	0.		

Sample date:	07-DEC-17	Finding:	9.2
Chemical:	NITRATE (AS N)	Report units:	MG/L
Dir:	0.4		

Sample date:	09-NOV-17	Finding:	9.2
Chemical:	NITRATE (AS N)	Report units:	MG/L
Dir:	0.4		

Sample date:	09-NOV-17	Finding:	8.
Chemical:	PH, LABORATORY	Report units:	Not Reported
Dir:	0.		

Sample date:	05-OCT-17	Finding:	8.1
Chemical:	PH, LABORATORY	Report units:	Not Reported
Dir:	0.		

GEOCHECK® - PHYSICAL SETTING SOURCE MAP FINDINGS

Sample date:	05-OCT-17	Finding:	9.3
Chemical:	NITRATE (AS N)	Report units:	MG/L
Dir:	0.4		
Sample date:	05-SEP-17	Finding:	8.
Chemical:	PH, LABORATORY	Report units:	Not Reported
Dir:	0.		
Sample date:	05-SEP-17	Finding:	800.
Chemical:	SPECIFIC CONDUCTANCE	Report units:	US
Dir:	0.		
Sample date:	05-SEP-17	Finding:	9.6
Chemical:	NITRATE (AS N)	Report units:	MG/L
Dir:	0.4		
Sample date:	01-AUG-17	Finding:	9.2
Chemical:	NITRATE (AS N)	Report units:	MG/L
Dir:	0.4		
Sample date:	01-AUG-17	Finding:	12.8
Chemical:	AGGRSSIVE INDEX (CORROSIVITY)	Report units:	Not Reported
Dir:	0.		
Sample date:	01-AUG-17	Finding:	0.98
Chemical:	LANGELIER INDEX AT SOURCE TEMP.	Report units:	Not Reported
Dir:	0.		
Sample date:	01-AUG-17	Finding:	500.
Chemical:	TOTAL DISSOLVED SOLIDS	Report units:	MG/L
Dir:	0.		
Sample date:	01-AUG-17	Finding:	0.3
Chemical:	FOAMING AGENTS (MBAS)	Report units:	MG/L
Dir:	0.		
Sample date:	01-AUG-17	Finding:	5.1
Chemical:	CHROMIUM (TOTAL)	Report units:	UG/L
Dir:	10.		
Sample date:	01-AUG-17	Finding:	62.
Chemical:	BARIUM	Report units:	UG/L
Dir:	100.		
Sample date:	01-AUG-17	Finding:	0.2
Chemical:	FLUORIDE (F) (NATURAL-SOURCE)	Report units:	MG/L
Dir:	0.1		
Sample date:	01-AUG-17	Finding:	81.
Chemical:	SULFATE	Report units:	MG/L
Dir:	0.5		
Sample date:	01-AUG-17	Finding:	49.
Chemical:	CHLORIDE	Report units:	MG/L
Dir:	0.		
Sample date:	01-AUG-17	Finding:	3.4
Chemical:	POTASSIUM	Report units:	MG/L
Dir:	0.		
Sample date:	01-AUG-17	Finding:	36.
Chemical:	SODIUM	Report units:	MG/L

GEOCHECK® - PHYSICAL SETTING SOURCE MAP FINDINGS

Dir:	0.		
Sample date:	01-AUG-17	Finding:	16.
Chemical:	MAGNESIUM	Report units:	MG/L
Dir:	0.		
Sample date:	01-AUG-17	Finding:	97.
Chemical:	CALCIUM	Report units:	MG/L
Dir:	0.		
Sample date:	01-AUG-17	Finding:	310.
Chemical:	HARDNESS (TOTAL) AS CaCO ₃	Report units:	MG/L
Dir:	0.		
Sample date:	01-AUG-17	Finding:	210.
Chemical:	BICARBONATE ALKALINITY	Report units:	MG/L
Dir:	0.		
Sample date:	01-AUG-17	Finding:	210.
Chemical:	ALKALINITY (TOTAL) AS CaCO ₃	Report units:	MG/L
Dir:	0.		
Sample date:	01-AUG-17	Finding:	8.2
Chemical:	PH, LABORATORY	Report units:	Not Reported
Dir:	0.		
Sample date:	01-AUG-17	Finding:	790.
Chemical:	SPECIFIC CONDUCTANCE	Report units:	US
Dir:	0.		
Sample date:	05-JUL-17	Finding:	10.
Chemical:	NITRATE (AS N)	Report units:	MG/L
Dir:	0.4		
Sample date:	05-JUL-17	Finding:	8.2
Chemical:	PH, LABORATORY	Report units:	Not Reported
Dir:	0.		
Sample date:	01-JUN-17	Finding:	9.8
Chemical:	NITRATE (AS N)	Report units:	MG/L
Dir:	0.4		
Sample date:	01-JUN-17	Finding:	8.1
Chemical:	PH, LABORATORY	Report units:	Not Reported
Dir:	0.		
Sample date:	02-MAY-17	Finding:	8.
Chemical:	PH, LABORATORY	Report units:	Not Reported
Dir:	0.		
Sample date:	02-MAY-17	Finding:	10.
Chemical:	NITRATE (AS N)	Report units:	MG/L
Dir:	0.4		
Sample date:	27-APR-17	Finding:	9.3
Chemical:	NITRATE (AS N)	Report units:	MG/L
Dir:	0.4		
Sample date:	27-APR-17	Finding:	7.5
Chemical:	PH, LABORATORY	Report units:	Not Reported
Dir:	0.		

GEOCHECK® - PHYSICAL SETTING SOURCE MAP FINDINGS

Sample date:	29-MAR-17	Finding:	2.5
Chemical:	URANIUM COUNTING ERROR	Report units:	PCI/L
Dir:	0.		
Sample date:	29-MAR-17	Finding:	6.85
Chemical:	URANIUM (PCI/L)	Report units:	PCI/L
Dir:	1.		
Sample date:	29-MAR-17	Finding:	1.82
Chemical:	GROSS ALPHA COUNTING ERROR	Report units:	PCI/L
Dir:	0.		
Sample date:	29-MAR-17	Finding:	0.627
Chemical:	URANIUM MDA95	Report units:	PCI/L
Dir:	0.		
Sample date:	29-MAR-17	Finding:	5.01
Chemical:	GROSS ALPHA	Report units:	PCI/L
Dir:	3.		
Sample date:	29-MAR-17	Finding:	1.6
Chemical:	GROSS ALPHA MDA95	Report units:	PCI/L
Dir:	0.		
Sample date:	14-MAR-17	Finding:	7.6
Chemical:	PH, LABORATORY	Report units:	Not Reported
Dir:	0.		
Sample date:	14-MAR-17	Finding:	780.
Chemical:	SPECIFIC CONDUCTANCE	Report units:	US
Dir:	0.		
Sample date:	14-MAR-17	Finding:	10.
Chemical:	NITRATE (AS N)	Report units:	MG/L
Dir:	0.4		
Sample date:	03-NOV-16	Finding:	7.7
Chemical:	PH, LABORATORY	Report units:	Not Reported
Dir:	0.		
Sample date:	03-NOV-16	Finding:	11.
Chemical:	NITRATE (AS N)	Report units:	MG/L
Dir:	0.4		
Sample date:	13-SEP-16	Finding:	6.e-003
Chemical:	1,2,3-TRICHLOROPROPANE	Report units:	UG/L
Dir:	5.e-003		
Sample date:	01-SEP-16	Finding:	7.4
Chemical:	PH, LABORATORY	Report units:	Not Reported
Dir:	0.		
Sample date:	01-SEP-16	Finding:	500.
Chemical:	TOTAL DISSOLVED SOLIDS	Report units:	MG/L
Dir:	0.		
Sample date:	01-SEP-16	Finding:	11.
Chemical:	NITRATE (AS N)	Report units:	MG/L
Dir:	0.4		
Sample date:	16-AUG-16	Finding:	7.6
Chemical:	PH, LABORATORY	Report units:	Not Reported

GEOCHECK® - PHYSICAL SETTING SOURCE MAP FINDINGS

Dir:	0.		
Sample date:	16-AUG-16	Finding:	9.6
Chemical:	NITRATE (AS N)	Report units:	MG/L
Dir:	0.4		
Sample date:	09-AUG-16	Finding:	97.
Chemical:	CALCIUM	Report units:	MG/L
Dir:	0.		
Sample date:	09-AUG-16	Finding:	4.9
Chemical:	PERCHLORATE	Report units:	UG/L
Dir:	4.		
Sample date:	09-AUG-16	Finding:	12.3
Chemical:	AGGRSSIVE INDEX (CORROSIVITY)	Report units:	Not Reported
Dir:	0.		
Sample date:	09-AUG-16	Finding:	0.5
Chemical:	LANGELIER INDEX AT SOURCE TEMP.	Report units:	Not Reported
Dir:	0.		
Sample date:	09-AUG-16	Finding:	500.
Chemical:	TOTAL DISSOLVED SOLIDS	Report units:	MG/L
Dir:	0.		
Sample date:	09-AUG-16	Finding:	4.
Chemical:	CHROMIUM (TOTAL)	Report units:	UG/L
Dir:	10.		
Sample date:	09-AUG-16	Finding:	66.
Chemical:	BARIUM	Report units:	UG/L
Dir:	100.		
Sample date:	09-AUG-16	Finding:	0.2
Chemical:	FLUORIDE (F) (NATURAL-SOURCE)	Report units:	MG/L
Dir:	0.1		
Sample date:	09-AUG-16	Finding:	87.
Chemical:	SULFATE	Report units:	MG/L
Dir:	0.5		
Sample date:	09-AUG-16	Finding:	39.
Chemical:	CHLORIDE	Report units:	MG/L
Dir:	0.		
Sample date:	09-AUG-16	Finding:	3.1
Chemical:	POTASSIUM	Report units:	MG/L
Dir:	0.		
Sample date:	09-AUG-16	Finding:	35.
Chemical:	SODIUM	Report units:	MG/L
Dir:	0.		
Sample date:	09-AUG-16	Finding:	16.
Chemical:	MAGNESIUM	Report units:	MG/L
Dir:	0.		
Sample date:	09-AUG-16	Finding:	310.
Chemical:	HARDNESS (TOTAL) AS CaCO3	Report units:	MG/L
Dir:	0.		

GEOCHECK® - PHYSICAL SETTING SOURCE MAP FINDINGS

Sample date:	09-AUG-16	Finding:	9.8
Chemical:	NITRATE (AS N)	Report units:	MG/L
Dir:	0.4		
Sample date:	09-AUG-16	Finding:	800.
Chemical:	SPECIFIC CONDUCTANCE	Report units:	US
Dir:	0.		
Sample date:	09-AUG-16	Finding:	7.6
Chemical:	PH, LABORATORY	Report units:	Not Reported
Dir:	0.		
Sample date:	09-AUG-16	Finding:	200.
Chemical:	ALKALINITY (TOTAL) AS CaCO3	Report units:	MG/L
Dir:	0.		
Sample date:	09-AUG-16	Finding:	250.
Chemical:	BICARBONATE ALKALINITY	Report units:	MG/L
Dir:	0.		
Sample date:	02-AUG-16	Finding:	8.4
Chemical:	PH, LABORATORY	Report units:	Not Reported
Dir:	0.		
Sample date:	02-AUG-16	Finding:	9.9
Chemical:	NITRATE (AS N)	Report units:	MG/L
Dir:	0.4		
Sample date:	12-JUL-16	Finding:	10.
Chemical:	NITRATE (AS N)	Report units:	MG/L
Dir:	0.4		
Sample date:	12-JUL-16	Finding:	7.5
Chemical:	PH, LABORATORY	Report units:	Not Reported
Dir:	0.		
Sample date:	12-JUL-16	Finding:	4.6
Chemical:	PERCHLORATE	Report units:	UG/L
Dir:	4.		
Sample date:	22-JUN-16	Finding:	4.5
Chemical:	PERCHLORATE	Report units:	UG/L
Dir:	4.		
Sample date:	01-JUN-16	Finding:	11.
Chemical:	NITRATE (AS N)	Report units:	MG/L
Dir:	0.4		
Sample date:	01-JUN-16	Finding:	5.
Chemical:	PERCHLORATE	Report units:	UG/L
Dir:	4.		
Sample date:	01-JUN-16	Finding:	7.6
Chemical:	PH, LABORATORY	Report units:	Not Reported
Dir:	0.		
Sample date:	10-MAY-16	Finding:	5.1
Chemical:	PERCHLORATE	Report units:	UG/L
Dir:	4.		
Sample date:	10-MAY-16	Finding:	12.
Chemical:	NITRATE (AS N)	Report units:	MG/L

GEOCHECK® - PHYSICAL SETTING SOURCE MAP FINDINGS

Dir:	0.4		
Sample date:	10-MAY-16	Finding:	7.3
Chemical:	PH, LABORATORY	Report units:	Not Reported
Dir:	0.		
Sample date:	05-APR-16	Finding:	7.5
Chemical:	PH, LABORATORY	Report units:	Not Reported
Dir:	0.		
Sample date:	05-APR-16	Finding:	5.1
Chemical:	PERCHLORATE	Report units:	UG/L
Dir:	4.		
Sample date:	05-APR-16	Finding:	11.
Chemical:	NITRATE (AS N)	Report units:	MG/L
Dir:	0.4		
Sample date:	18-MAR-16	Finding:	5.5
Chemical:	PERCHLORATE	Report units:	UG/L
Dir:	4.		
Sample date:	18-MAR-16	Finding:	7.4
Chemical:	PH, LABORATORY	Report units:	Not Reported
Dir:	0.		
Sample date:	18-MAR-16	Finding:	11.
Chemical:	NITRATE (AS N)	Report units:	MG/L
Dir:	0.4		
Sample date:	12-JAN-16	Finding:	7.5
Chemical:	PH, LABORATORY	Report units:	Not Reported
Dir:	0.		
Sample date:	12-JAN-16	Finding:	5.8
Chemical:	PERCHLORATE	Report units:	UG/L
Dir:	4.		
Sample date:	12-JAN-16	Finding:	12.
Chemical:	NITRATE (AS N)	Report units:	MG/L
Dir:	0.4		
Sample date:	23-DEC-15	Finding:	7.4
Chemical:	PH, LABORATORY	Report units:	Not Reported
Dir:	0.		
Sample date:	23-DEC-15	Finding:	12.
Chemical:	NITRATE (AS N)	Report units:	MG/L
Dir:	0.4		
Sample date:	19-AUG-15	Finding:	760.
Chemical:	SPECIFIC CONDUCTANCE	Report units:	US
Dir:	0.		
Sample date:	19-AUG-15	Finding:	5.
Chemical:	PERCHLORATE	Report units:	UG/L
Dir:	4.		
Sample date:	19-AUG-15	Finding:	12.3
Chemical:	AGGRSSIVE INDEX (CORROSIVITY)	Report units:	Not Reported
Dir:	0.		

GEOCHECK® - PHYSICAL SETTING SOURCE MAP FINDINGS

Sample date:	19-AUG-15	Finding:	48.
Chemical:	NITRATE (AS NO3)	Report units:	MG/L
Dir:	2.		
Sample date:	19-AUG-15	Finding:	0.52
Chemical:	LANGELIER INDEX AT SOURCE TEMP.	Report units:	Not Reported
Dir:	0.		
Sample date:	19-AUG-15	Finding:	490.
Chemical:	TOTAL DISSOLVED SOLIDS	Report units:	MG/L
Dir:	0.		
Sample date:	19-AUG-15	Finding:	6.9
Chemical:	CHROMIUM (TOTAL)	Report units:	UG/L
Dir:	10.		
Sample date:	19-AUG-15	Finding:	62.
Chemical:	BARIUM	Report units:	UG/L
Dir:	100.		
Sample date:	19-AUG-15	Finding:	0.2
Chemical:	FLUORIDE (F) (NATURAL-SOURCE)	Report units:	MG/L
Dir:	0.1		
Sample date:	19-AUG-15	Finding:	78.
Chemical:	SULFATE	Report units:	MG/L
Dir:	0.5		
Sample date:	19-AUG-15	Finding:	25.
Chemical:	CHLORIDE	Report units:	MG/L
Dir:	0.		
Sample date:	19-AUG-15	Finding:	3.1
Chemical:	POTASSIUM	Report units:	MG/L
Dir:	0.		
Sample date:	19-AUG-15	Finding:	33.
Chemical:	SODIUM	Report units:	MG/L
Dir:	0.		
Sample date:	19-AUG-15	Finding:	16.
Chemical:	MAGNESIUM	Report units:	MG/L
Dir:	0.		
Sample date:	19-AUG-15	Finding:	96.
Chemical:	CALCIUM	Report units:	MG/L
Dir:	0.		
Sample date:	19-AUG-15	Finding:	310.
Chemical:	HARDNESS (TOTAL) AS CaCO3	Report units:	MG/L
Dir:	0.		
Sample date:	19-AUG-15	Finding:	250.
Chemical:	BICARBONATE ALKALINITY	Report units:	MG/L
Dir:	0.		
Sample date:	19-AUG-15	Finding:	210.
Chemical:	ALKALINITY (TOTAL) AS CaCO3	Report units:	MG/L
Dir:	0.		
Sample date:	19-AUG-15	Finding:	7.5
Chemical:	PH, LABORATORY	Report units:	Not Reported

GEOCHECK® - PHYSICAL SETTING SOURCE MAP FINDINGS

Dir:	0.		
Sample date:	19-AUG-15	Finding:	25.
Chemical:	SOURCE TEMPERATURE C	Report units:	C
Dir:	0.		
Sample date:	08-JUL-15	Finding:	7.5
Chemical:	PH, LABORATORY	Report units:	Not Reported
Dir:	0.		
Sample date:	08-JUL-15	Finding:	49.
Chemical:	NITRATE (AS NO3)	Report units:	MG/L
Dir:	2.		
Sample date:	08-JUL-15	Finding:	6.1
Chemical:	PERCHLORATE	Report units:	UG/L
Dir:	4.		
Sample date:	23-JUN-15	Finding:	50.
Chemical:	NITRATE (AS NO3)	Report units:	MG/L
Dir:	2.		
Sample date:	23-JUN-15	Finding:	7.5
Chemical:	PH, LABORATORY	Report units:	Not Reported
Dir:	0.		
Sample date:	23-JUN-15	Finding:	5.
Chemical:	PERCHLORATE	Report units:	UG/L
Dir:	4.		
Sample date:	01-APR-15	Finding:	4.1
Chemical:	PERCHLORATE	Report units:	UG/L
Dir:	4.		
Sample date:	01-APR-15	Finding:	48.
Chemical:	NITRATE (AS NO3)	Report units:	MG/L
Dir:	2.		
Sample date:	01-APR-15	Finding:	7.5
Chemical:	PH, LABORATORY	Report units:	Not Reported
Dir:	0.		
Sample date:	24-MAR-15	Finding:	5.6
Chemical:	PERCHLORATE	Report units:	UG/L
Dir:	4.		
Sample date:	05-MAR-15	Finding:	6.7
Chemical:	PERCHLORATE	Report units:	UG/L
Dir:	4.		
Sample date:	05-MAR-15	Finding:	7.6
Chemical:	PH, LABORATORY	Report units:	Not Reported
Dir:	0.		
Sample date:	05-MAR-15	Finding:	52.
Chemical:	NITRATE (AS NO3)	Report units:	MG/L
Dir:	2.		
Sample date:	02-FEB-15	Finding:	7.6
Chemical:	PH, LABORATORY	Report units:	Not Reported
Dir:	0.		

GEOCHECK® - PHYSICAL SETTING SOURCE MAP FINDINGS

Sample date:	02-FEB-15	Finding:	53.
Chemical:	NITRATE (AS NO3)	Report units:	MG/L
Dir:	2.		
Sample date:	02-FEB-15	Finding:	7.
Chemical:	PERCHLORATE	Report units:	UG/L
Dir:	4.		
Sample date:	06-JAN-15	Finding:	6.4
Chemical:	PERCHLORATE	Report units:	UG/L
Dir:	4.		
Sample date:	06-JAN-15	Finding:	53.
Chemical:	NITRATE (AS NO3)	Report units:	MG/L
Dir:	2.		
Sample date:	06-JAN-15	Finding:	7.6
Chemical:	PH, LABORATORY	Report units:	Not Reported
Dir:	0.		
Sample date:	29-DEC-14	Finding:	7.9
Chemical:	PH, LABORATORY	Report units:	Not Reported
Dir:	0.		
Sample date:	29-DEC-14	Finding:	56.
Chemical:	NITRATE (AS NO3)	Report units:	MG/L
Dir:	2.		
Sample date:	09-OCT-14	Finding:	6.8
Chemical:	PERCHLORATE	Report units:	UG/L
Dir:	4.		
Sample date:	09-OCT-14	Finding:	55.
Chemical:	NITRATE (AS NO3)	Report units:	MG/L
Dir:	2.		
Sample date:	09-OCT-14	Finding:	7.7
Chemical:	PH, LABORATORY	Report units:	Not Reported
Dir:	0.		
Sample date:	01-OCT-14	Finding:	7.4
Chemical:	PH, LABORATORY	Report units:	Not Reported
Dir:	0.		
Sample date:	01-OCT-14	Finding:	6.2
Chemical:	PERCHLORATE	Report units:	UG/L
Dir:	4.		
Sample date:	01-OCT-14	Finding:	56.
Chemical:	NITRATE (AS NO3)	Report units:	MG/L
Dir:	2.		
Sample date:	12-SEP-14	Finding:	55.
Chemical:	NITRATE (AS NO3)	Report units:	MG/L
Dir:	2.		
Sample date:	12-SEP-14	Finding:	6.5
Chemical:	PERCHLORATE	Report units:	UG/L
Dir:	4.		
Sample date:	12-SEP-14	Finding:	7.6
Chemical:	PH, LABORATORY	Report units:	Not Reported

GEOCHECK® - PHYSICAL SETTING SOURCE MAP FINDINGS

Dir:	0.		
Sample date:	05-AUG-14	Finding:	4.7
Chemical:	CHROMIUM, HEXAVALENT	Report units:	UG/L
Dir:	1.		
Sample date:	05-AUG-14	Finding:	6.4
Chemical:	CHROMIUM (TOTAL)	Report units:	UG/L
Dir:	10.		
Sample date:	05-AUG-14	Finding:	470.
Chemical:	TOTAL DISSOLVED SOLIDS	Report units:	MG/L
Dir:	0.		
Sample date:	05-AUG-14	Finding:	0.2
Chemical:	LANGELIER INDEX AT SOURCE TEMP.	Report units:	Not Reported
Dir:	0.		
Sample date:	05-AUG-14	Finding:	49.
Chemical:	NITRATE (AS NO3)	Report units:	MG/L
Dir:	2.		
Sample date:	05-AUG-14	Finding:	12.
Chemical:	AGGRSSIVE INDEX (CORROSIVITY)	Report units:	Not Reported
Dir:	0.		
Sample date:	05-AUG-14	Finding:	6.2
Chemical:	PERCHLORATE	Report units:	UG/L
Dir:	4.		
Sample date:	05-AUG-14	Finding:	86.
Chemical:	SULFATE	Report units:	MG/L
Dir:	0.5		
Sample date:	05-AUG-14	Finding:	25.
Chemical:	CHLORIDE	Report units:	MG/L
Dir:	0.		
Sample date:	05-AUG-14	Finding:	3.
Chemical:	POTASSIUM	Report units:	MG/L
Dir:	0.		
Sample date:	05-AUG-14	Finding:	32.
Chemical:	SODIUM	Report units:	MG/L
Dir:	0.		
Sample date:	05-AUG-14	Finding:	16.
Chemical:	MAGNESIUM	Report units:	MG/L
Dir:	0.		
Sample date:	05-AUG-14	Finding:	95.
Chemical:	CALCIUM	Report units:	MG/L
Dir:	0.		
Sample date:	05-AUG-14	Finding:	310.
Chemical:	HARDNESS (TOTAL) AS CaCO3	Report units:	MG/L
Dir:	0.		
Sample date:	05-AUG-14	Finding:	240.
Chemical:	BICARBONATE ALKALINITY	Report units:	MG/L
Dir:	0.		

GEOCHECK® - PHYSICAL SETTING SOURCE MAP FINDINGS

Sample date:	05-AUG-14	Finding:	200.
Chemical:	ALKALINITY (TOTAL) AS CaCO ₃	Report units:	MG/L
Dir:	0.		
Sample date:	05-AUG-14	Finding:	7.5
Chemical:	PH, LABORATORY	Report units:	Not Reported
Dir:	0.		
Sample date:	05-AUG-14	Finding:	720.
Chemical:	SPECIFIC CONDUCTANCE	Report units:	US
Dir:	0.		
Sample date:	05-AUG-14	Finding:	0.2
Chemical:	FLUORIDE (F) (NATURAL-SOURCE)	Report units:	MG/L
Dir:	0.1		
Sample date:	03-JUL-14	Finding:	7.7
Chemical:	PERCHLORATE	Report units:	UG/L
Dir:	4.		
Sample date:	18-JUN-14	Finding:	6.8
Chemical:	PERCHLORATE	Report units:	UG/L
Dir:	4.		
Sample date:	18-JUN-14	Finding:	54.
Chemical:	NITRATE (AS NO ₃)	Report units:	MG/L
Dir:	2.		
Sample date:	18-JUN-14	Finding:	7.5
Chemical:	PH, LABORATORY	Report units:	Not Reported
Dir:	0.		
Sample date:	15-MAY-14	Finding:	7.7
Chemical:	PERCHLORATE	Report units:	UG/L
Dir:	4.		
Sample date:	13-MAY-14	Finding:	55.
Chemical:	NITRATE (AS NO ₃)	Report units:	MG/L
Dir:	2.		
Sample date:	13-MAY-14	Finding:	7.7
Chemical:	PH, LABORATORY	Report units:	Not Reported
Dir:	0.		
Sample date:	06-AUG-13	Finding:	310.
Chemical:	HARDNESS (TOTAL) AS CaCO ₃	Report units:	MG/L
Dir:	0.		
Sample date:	06-AUG-13	Finding:	12.2
Chemical:	AGGRSSIVE INDEX (CORROSIVITY)	Report units:	Not Reported
Dir:	0.		
Sample date:	06-AUG-13	Finding:	55.
Chemical:	NITRATE (AS NO ₃)	Report units:	MG/L
Dir:	2.		
Sample date:	06-AUG-13	Finding:	0.4
Chemical:	LANGELIER INDEX AT SOURCE TEMP.	Report units:	Not Reported
Dir:	0.		
Sample date:	06-AUG-13	Finding:	510.
Chemical:	TOTAL DISSOLVED SOLIDS	Report units:	MG/L

GEOCHECK® - PHYSICAL SETTING SOURCE MAP FINDINGS

Dir:	0.		
Sample date:	06-AUG-13	Finding:	5.5
Chemical:	CHROMIUM (TOTAL)	Report units:	UG/L
Dir:	10.		
Sample date:	06-AUG-13	Finding:	0.4
Chemical:	FLUORIDE (F) (NATURAL-SOURCE)	Report units:	MG/L
Dir:	0.1		
Sample date:	06-AUG-13	Finding:	91.
Chemical:	SULFATE	Report units:	MG/L
Dir:	0.5		
Sample date:	06-AUG-13	Finding:	29.
Chemical:	CHLORIDE	Report units:	MG/L
Dir:	0.		
Sample date:	06-AUG-13	Finding:	740.
Chemical:	SPECIFIC CONDUCTANCE	Report units:	US
Dir:	0.		
Sample date:	06-AUG-13	Finding:	7.5
Chemical:	PH, LABORATORY	Report units:	Not Reported
Dir:	0.		
Sample date:	06-AUG-13	Finding:	200.
Chemical:	ALKALINITY (TOTAL) AS CaCO3	Report units:	MG/L
Dir:	0.		
Sample date:	06-AUG-13	Finding:	250.
Chemical:	BICARBONATE ALKALINITY	Report units:	MG/L
Dir:	0.		
Sample date:	06-AUG-13	Finding:	6.8
Chemical:	PERCHLORATE	Report units:	UG/L
Dir:	4.		
Sample date:	06-AUG-13	Finding:	97.
Chemical:	CALCIUM	Report units:	MG/L
Dir:	0.		
Sample date:	06-AUG-13	Finding:	16.
Chemical:	MAGNESIUM	Report units:	MG/L
Dir:	0.		
Sample date:	06-AUG-13	Finding:	34.
Chemical:	SODIUM	Report units:	MG/L
Dir:	0.		
Sample date:	06-AUG-13	Finding:	3.1
Chemical:	POTASSIUM	Report units:	MG/L
Dir:	0.		
Sample date:	17-JUL-13	Finding:	5.6
Chemical:	PERCHLORATE	Report units:	UG/L
Dir:	4.		
Sample date:	17-JUL-13	Finding:	54.
Chemical:	NITRATE (AS NO3)	Report units:	MG/L
Dir:	2.		

GEOCHECK® - PHYSICAL SETTING SOURCE MAP FINDINGS

Sample date:	17-JUL-13	Finding:	7.6
Chemical:	PH, LABORATORY	Report units:	Not Reported
Dir:	0.		
Sample date:	21-JUN-13	Finding:	6.2
Chemical:	PERCHLORATE	Report units:	UG/L
Dir:	4.		
Sample date:	21-JUN-13	Finding:	54.
Chemical:	NITRATE (AS NO3)	Report units:	MG/L
Dir:	2.		
Sample date:	21-JUN-13	Finding:	7.8
Chemical:	PH, LABORATORY	Report units:	Not Reported
Dir:	0.		
Sample date:	23-MAY-13	Finding:	6.
Chemical:	PERCHLORATE	Report units:	UG/L
Dir:	4.		
Sample date:	23-MAY-13	Finding:	58.
Chemical:	NITRATE (AS NO3)	Report units:	MG/L
Dir:	2.		
Sample date:	23-MAY-13	Finding:	7.7
Chemical:	PH, LABORATORY	Report units:	Not Reported
Dir:	0.		
Sample date:	11-DEC-12	Finding:	57.
Chemical:	NITRATE (AS NO3)	Report units:	MG/L
Dir:	2.		
Sample date:	11-DEC-12	Finding:	7.6
Chemical:	PH, LABORATORY	Report units:	Not Reported
Dir:	0.		
Sample date:	11-DEC-12	Finding:	6.7
Chemical:	PERCHLORATE	Report units:	UG/L
Dir:	4.		
Sample date:	24-SEP-12	Finding:	6.2
Chemical:	PERCHLORATE	Report units:	UG/L
Dir:	4.		
Sample date:	24-SEP-12	Finding:	57.
Chemical:	NITRATE (AS NO3)	Report units:	MG/L
Dir:	2.		
Sample date:	24-SEP-12	Finding:	7.5
Chemical:	PH, LABORATORY	Report units:	Not Reported
Dir:	0.		
Sample date:	21-AUG-12	Finding:	250.
Chemical:	BICARBONATE ALKALINITY	Report units:	MG/L
Dir:	0.		
Sample date:	21-AUG-12	Finding:	7.4
Chemical:	PERCHLORATE	Report units:	UG/L
Dir:	4.		
Sample date:	21-AUG-12	Finding:	12.3
Chemical:	AGGRSSIVE INDEX (CORROSIVITY)	Report units:	Not Reported

GEOCHECK® - PHYSICAL SETTING SOURCE MAP FINDINGS

Dir:	0.		
Sample date:	21-AUG-12	Finding:	56.
Chemical:	NITRATE (AS NO3)	Report units:	MG/L
Dir:	2.		
Sample date:	21-AUG-12	Finding:	0.5
Chemical:	LANGELIER INDEX AT SOURCE TEMP.	Report units:	Not Reported
Dir:	0.		
Sample date:	21-AUG-12	Finding:	460.
Chemical:	TOTAL DISSOLVED SOLIDS	Report units:	MG/L
Dir:	0.		
Sample date:	21-AUG-12	Finding:	4.9
Chemical:	CHROMIUM (TOTAL)	Report units:	UG/L
Dir:	10.		
Sample date:	21-AUG-12	Finding:	0.3
Chemical:	FLUORIDE (F) (NATURAL-SOURCE)	Report units:	MG/L
Dir:	0.1		
Sample date:	21-AUG-12	Finding:	78.
Chemical:	SULFATE	Report units:	MG/L
Dir:	0.5		
Sample date:	21-AUG-12	Finding:	25.
Chemical:	CHLORIDE	Report units:	MG/L
Dir:	0.		
Sample date:	21-AUG-12	Finding:	3.2
Chemical:	POTASSIUM	Report units:	MG/L
Dir:	0.		
Sample date:	21-AUG-12	Finding:	32.
Chemical:	SODIUM	Report units:	MG/L
Dir:	0.		
Sample date:	21-AUG-12	Finding:	15.
Chemical:	MAGNESIUM	Report units:	MG/L
Dir:	0.		
Sample date:	21-AUG-12	Finding:	90.
Chemical:	CALCIUM	Report units:	MG/L
Dir:	0.		
Sample date:	21-AUG-12	Finding:	290.
Chemical:	HARDNESS (TOTAL) AS CaCO3	Report units:	MG/L
Dir:	0.		
Sample date:	21-AUG-12	Finding:	210.
Chemical:	ALKALINITY (TOTAL) AS CaCO3	Report units:	MG/L
Dir:	0.		
Sample date:	21-AUG-12	Finding:	720.
Chemical:	SPECIFIC CONDUCTANCE	Report units:	US
Dir:	0.		
Sample date:	21-AUG-12	Finding:	7.6
Chemical:	PH, LABORATORY	Report units:	Not Reported
Dir:	0.		

GEOCHECK® - PHYSICAL SETTING SOURCE MAP FINDINGS

Sample date:	07-AUG-12	Finding:	7.6
Chemical:	PH, LABORATORY	Report units:	Not Reported
Dir:	0.		
Sample date:	07-AUG-12	Finding:	54.
Chemical:	NITRATE (AS NO3)	Report units:	MG/L
Dir:	2.		
Sample date:	07-AUG-12	Finding:	5.1
Chemical:	PERCHLORATE	Report units:	UG/L
Dir:	4.		
Sample date:	11-JUL-12	Finding:	7.4
Chemical:	PH, LABORATORY	Report units:	Not Reported
Dir:	0.		
Sample date:	11-JUL-12	Finding:	59.
Chemical:	NITRATE (AS NO3)	Report units:	MG/L
Dir:	2.		
Sample date:	11-JUL-12	Finding:	6.2
Chemical:	PERCHLORATE	Report units:	UG/L
Dir:	4.		
Sample date:	13-JUN-12	Finding:	7.5
Chemical:	PH, LABORATORY	Report units:	Not Reported
Dir:	0.		
Sample date:	13-JUN-12	Finding:	61.
Chemical:	NITRATE (AS NO3)	Report units:	MG/L
Dir:	2.		
Sample date:	13-JUN-12	Finding:	6.2
Chemical:	PERCHLORATE	Report units:	UG/L
Dir:	4.		
Sample date:	07-JUN-12	Finding:	56.
Chemical:	NITRATE (AS NO3)	Report units:	MG/L
Dir:	2.		
Sample date:	07-JUN-12	Finding:	6.4
Chemical:	PERCHLORATE	Report units:	UG/L
Dir:	4.		
Sample date:	07-JUN-12	Finding:	7.6
Chemical:	PH, LABORATORY	Report units:	Not Reported
Dir:	0.		
Sample date:	16-MAY-12	Finding:	8.1
Chemical:	PERCHLORATE	Report units:	UG/L
Dir:	4.		
Sample date:	16-MAY-12	Finding:	7.5
Chemical:	PH, LABORATORY	Report units:	Not Reported
Dir:	0.		
Sample date:	16-MAY-12	Finding:	59.
Chemical:	NITRATE (AS NO3)	Report units:	MG/L
Dir:	2.		

GEOCHECK® - PHYSICAL SETTING SOURCE MAP FINDINGS

Map ID
Direction
Distance
Elevation

Database EDR ID Number

C14
ESE
1/2 - 1 Mile
Lower

CA WELLS CADDW0000016837

Well ID:	3310044-006	Well Type:	MUNICIPAL
Source:	Department of Health Services		
Other Name:	WELL 06 - NEW SKOTTY	GAMA PFAS Testing:	Not Reported
Groundwater Quality Data:	https://gamagroundwater.waterboards.ca.gov/gama/gamamap/public/GamaDataDisplay.asp?dataset=DHS&samp_date=&global_id=&assigned_name=3310044-006&store_num=		
GeoTracker Data:	Not Reported		

C15
ESE
1/2 - 1 Mile
Lower

CA WELLS CAPFAS000001064

Well ID:	3310044-006	Well Type:	MUNICIPAL
Source:	Department of Health Services		
Other Name:	WELL 06 - NEW SKOTTY	GAMA PFAS Testing:	Yes
Groundwater Quality Data:	https://gamagroundwater.waterboards.ca.gov/gama/gamamap/public/GamaDataDisplay.asp?dataset=DHS&samp_date=&global_id=&assigned_name=3310044-006&store_num=		
GeoTracker Data:	Not Reported		

C16
ESE
1/2 - 1 Mile
Lower

CA WELLS CADDW0000011497

Well ID:	3310044-015	Well Type:	MUNICIPAL
Source:	Department of Health Services		
Other Name:	WELL 17 - INACTIVE	GAMA PFAS Testing:	Not Reported
Groundwater Quality Data:	https://gamagroundwater.waterboards.ca.gov/gama/gamamap/public/GamaDataDisplay.asp?dataset=DHS&samp_date=&global_id=&assigned_name=3310044-015&store_num=		
GeoTracker Data:	Not Reported		

D17
North
1/2 - 1 Mile
Higher

CA WELLS CADWR0000033227

Well ID:	02S05W03H002SS	Well Type:	UNK
Source:	Department of Water Resources		
Other Name:	02S05W03H002SS	GAMA PFAS Testing:	Not Reported
Groundwater Quality Data:	https://gamagroundwater.waterboards.ca.gov/gama/gamamap/public/GamaDataDisplay.asp?dataset=DWR&samp_date=&global_id=&assigned_name=02S05W03H002SS&store_num=		
GeoTracker Data:	Not Reported		

GEOCHECK® - PHYSICAL SETTING SOURCE MAP FINDINGS

Map ID
Direction
Distance
Elevation

Database EDR ID Number

D18
North
1/2 - 1 Mile
Higher

CA WELLS CADWR0000016131

Well ID: 02S05W03H003SS Well Type: UNK
 Source: Department of Water Resources
 Other Name: 02S05W03H003SS GAMA PFAS Testing: Not Reported
 Groundwater Quality Data: https://gamagroundwater.waterboards.ca.gov/gama/gamamap/public/GamaDataDisplay.asp?dataset=DWR&samp_date=&global_id=&assigned_name=02S05W03H003SS&store_num=
 GeoTracker Data: Not Reported

D19
North
1/2 - 1 Mile
Higher

CA WELLS CADWR0000035086

Well ID: 02S05W03H002S Well Type: UNK
 Source: Department of Water Resources
 Other Name: 02S05W03H002S GAMA PFAS Testing: Not Reported
 Groundwater Quality Data: https://gamagroundwater.waterboards.ca.gov/gama/gamamap/public/GamaDataDisplay.asp?dataset=DWR&samp_date=&global_id=&assigned_name=02S05W03H002S&store_num=
 GeoTracker Data: Not Reported

D20
North
1/2 - 1 Mile
Higher

CA WELLS CADWR0000008291

Well ID: 02S05W03H001SS Well Type: UNK
 Source: Department of Water Resources
 Other Name: 02S05W03H001SS GAMA PFAS Testing: Not Reported
 Groundwater Quality Data: https://gamagroundwater.waterboards.ca.gov/gama/gamamap/public/GamaDataDisplay.asp?dataset=DWR&samp_date=&global_id=&assigned_name=02S05W03H001SS&store_num=
 GeoTracker Data: Not Reported

21
NNE
1/2 - 1 Mile
Higher

CA WELLS CADDW0000002646

Well ID: 3610057-012 Well Type: MUNICIPAL
 Source: Department of Health Services
 Other Name: WELL RN 06 - INACTIVE GAMA PFAS Testing: Not Reported
 Groundwater Quality Data: https://gamagroundwater.waterboards.ca.gov/gama/gamamap/public/GamaDataDisplay.asp?dataset=DHS&samp_date=&global_id=&assigned_name=3610057-012&store_num=
 GeoTracker Data: Not Reported

GEOCHECK® - PHYSICAL SETTING SOURCE MAP FINDINGS

Map ID
Direction
Distance
Elevation

Database EDR ID Number

E22
SSW
1/2 - 1 Mile
Lower

CA WELLS CADWR0000004964

Well ID:	02S05W10G003S	Well Type:	UNK
Source:	Department of Water Resources		
Other Name:	02S05W10G003S	GAMA PFAS Testing:	Not Reported
Groundwater Quality Data:	https://gamagroundwater.waterboards.ca.gov/gama/gamamap/public/GamaDataDisplay.asp?dataset=DWR&samp_date=&global_id=&assigned_name=02S05W10G003S&store_num=		
GeoTracker Data:	Not Reported		

E23
SSW
1/2 - 1 Mile
Lower

CA WELLS CADWR0000002585

Well ID:	02S05W10G004S	Well Type:	UNK
Source:	Department of Water Resources		
Other Name:	02S05W10G004S	GAMA PFAS Testing:	Not Reported
Groundwater Quality Data:	https://gamagroundwater.waterboards.ca.gov/gama/gamamap/public/GamaDataDisplay.asp?dataset=DWR&samp_date=&global_id=&assigned_name=02S05W10G004S&store_num=		
GeoTracker Data:	Not Reported		

E24
SSW
1/2 - 1 Mile
Lower

CA WELLS CADWR0000002559

Well ID:	02S05W10G001S	Well Type:	UNK
Source:	Department of Water Resources		
Other Name:	02S05W10G001S	GAMA PFAS Testing:	Not Reported
Groundwater Quality Data:	https://gamagroundwater.waterboards.ca.gov/gama/gamamap/public/GamaDataDisplay.asp?dataset=DWR&samp_date=&global_id=&assigned_name=02S05W10G001S&store_num=		
GeoTracker Data:	Not Reported		

E25
SSW
1/2 - 1 Mile
Lower

CA WELLS CADWR00000036993

Well ID:	02S05W10G009S	Well Type:	UNK
Source:	Department of Water Resources		
Other Name:	02S05W10G009S	GAMA PFAS Testing:	Not Reported
Groundwater Quality Data:	https://gamagroundwater.waterboards.ca.gov/gama/gamamap/public/GamaDataDisplay.asp?dataset=DWR&samp_date=&global_id=&assigned_name=02S05W10G009S&store_num=		
GeoTracker Data:	Not Reported		

GEOCHECK® - PHYSICAL SETTING SOURCE MAP FINDINGS

Map ID
Direction
Distance
Elevation

Database EDR ID Number

E26
SSW
1/2 - 1 Mile
Lower

CA WELLS CAEDF0000068416

Well ID:	L10002462875-BMW-1	Well Type:	MONITORING
Source:	EDF	Other Name:	BMW-1
GAMA PFAS Testing:	Not Reported		
Groundwater Quality Data:	https://gamagroundwater.waterboards.ca.gov/gama/gamamap/public/GamaDataDisplay.asp?dataset=EDF&samp_date=&global_id=L10002462875&assigned_name=BMW-1&store_num=		
GeoTracker Data:	https://geotracker.waterboards.ca.gov/profile_report.asp?cmd=MWEDFResults&global_id=L10002462875&assigned_name=BMW-1		

27
NW
1/2 - 1 Mile
Higher

AQUIFLOW 50768

Site ID:	083301366T
Groundwater Flow:	Varies
Shallow Water Depth:	Not Reported
Deep Water Depth:	Not Reported
Average Water Depth:	80
Date:	07/07/1995

F28
WSW
1/2 - 1 Mile
Higher

CA WELLS CADWR0000022338

Well ID:	02S05W10C002S	Well Type:	UNK
Source:	Department of Water Resources		
Other Name:	02S05W10C002S	GAMA PFAS Testing:	Not Reported
Groundwater Quality Data:	https://gamagroundwater.waterboards.ca.gov/gama/gamamap/public/GamaDataDisplay.asp?dataset=DWR&samp_date=&global_id=&assigned_name=02S05W10C002S&store_num=		
GeoTracker Data:	Not Reported		

F29
WSW
1/2 - 1 Mile
Higher

CA WELLS CADWR0000031954

Well ID:	02S05W10C003S	Well Type:	UNK
Source:	Department of Water Resources		
Other Name:	02S05W10C003S	GAMA PFAS Testing:	Not Reported
Groundwater Quality Data:	https://gamagroundwater.waterboards.ca.gov/gama/gamamap/public/GamaDataDisplay.asp?dataset=DWR&samp_date=&global_id=&assigned_name=02S05W10C003S&store_num=		
GeoTracker Data:	Not Reported		

F30
WSW
1/2 - 1 Mile
Higher

CA WELLS CADWR0000037864

Well ID:	02S05W10C005S	Well Type:	UNK
Source:	Department of Water Resources		
Other Name:	02S05W10C005S	GAMA PFAS Testing:	Not Reported
Groundwater Quality Data:	https://gamagroundwater.waterboards.ca.gov/gama/gamamap/public/GamaDataDisplay.asp?dataset=DWR&samp_date=&global_id=&assigned_name=02S05W10C005S&store_num=		

GEOCHECK® - PHYSICAL SETTING SOURCE MAP FINDINGS

GeoTracker Data: Not Reported

F31
WSW
1/2 - 1 Mile
Higher

CA WELLS CADWR0000030487

Well ID:	02S05W10C004S	Well Type:	UNK
Source:	Department of Water Resources		
Other Name:	02S05W10C004S	GAMA PFAS Testing:	Not Reported
Groundwater Quality Data:	https://gamagroundwater.waterboards.ca.gov/gama/gamamap/public/GamaDataDisplay.asp?dataset=DWR&samp_date=&global_id=&assigned_name=02S05W10C004S&store_num=		
GeoTracker Data:	Not Reported		

32
SSW
1/2 - 1 Mile
Lower

CA WELLS 2500

Seq:	2500	Prim sta c:	02S/05W-10K06 S
Frds no:	3301740001	County:	33
District:	63	User id:	33C
System no:	3301740	Water type:	G
Source nam:	WELL 01	Station ty:	WELL/AMBNT/MUN/INTAKE
Latitude:	340043.0	Longitude:	1172314.0
Precision:	3	Status:	AR
Comment 1:	Not Reported	Comment 2:	Not Reported
Comment 3:	Not Reported	Comment 4:	Not Reported
Comment 5:	Not Reported	Comment 6:	Not Reported
Comment 7:	Not Reported		
System no:	3301740	System nam:	West Riverside Mwc
Hqname:	Not Reported	Address:	Not Reported
City:	Not Reported	State:	Not Reported
Zip:	Not Reported	Zip ext:	Not Reported
Pop serv:	0	Connection:	0
Area serve:	Not Reported		

G33
East
1/2 - 1 Mile
Lower

CA WELLS CADWR0000036114

Well ID:	02S05W02Q007S	Well Type:	UNK
Source:	Department of Water Resources		
Other Name:	02S05W02Q007S	GAMA PFAS Testing:	Not Reported
Groundwater Quality Data:	https://gamagroundwater.waterboards.ca.gov/gama/gamamap/public/GamaDataDisplay.asp?dataset=DWR&samp_date=&global_id=&assigned_name=02S05W02Q007S&store_num=		
GeoTracker Data:	Not Reported		

GEOCHECK® - PHYSICAL SETTING SOURCE MAP FINDINGS

Map ID
Direction
Distance
Elevation

Database EDR ID Number

34
NNE
1/2 - 1 Mile
Higher

CA WELLS CADDW0000006912

Well ID:	3301551-001	Well Type:	MUNICIPAL
Source:	Department of Health Services		
Other Name:	WELL 01 DOMESTIC - MAIN	GAMA PFAS Testing:	Not Reported
Groundwater Quality Data:	https://gamagroundwater.waterboards.ca.gov/gama/gamamap/public/GamaDataDisplay.asp?dataset=DHS&samp_date=&global_id=&assigned_name=3301551-001&store_num=		
GeoTracker Data:	Not Reported		

H35
East
1/2 - 1 Mile
Lower

FED USGS USGS40000139838

Organization ID:	USGS-CA		
Organization Name:	USGS California Water Science Center		
Monitor Location:	002S005W02Q007S	Type:	Well
Description:	Not Reported	HUC:	18070203
Drainage Area:	Not Reported	Drainage Area Units:	Not Reported
Contrib Drainage Area:	Not Reported	Contrib Drainage Area Unts:	Not Reported
Aquifer:	California Coastal Basin aquifers		
Formation Type:	Not Reported	Aquifer Type:	Not Reported
Construction Date:	Not Reported	Well Depth:	482
Well Depth Units:	ft	Well Hole Depth:	Not Reported
Well Hole Depth Units:	Not Reported		

G36
East
1/2 - 1 Mile
Lower

CA WELLS 2487

Seq:	2487	Prim sta c:	02S/05W-02Q07 S
Frds no:	3310031062	County:	33
District:	14	User id:	WAT
System no:	3310031	Water type:	G
Source nam:	JURUPA WELL 06 - AGRICULTURAL	Station ty:	WELL/AMBNT/MUN/INTAKE/SUPPLY
Latitude:	340113.6	Longitude:	1172215.3
Precision:	1	Status:	AG
Comment 1:	Not Reported	Comment 2:	Not Reported
Comment 3:	Not Reported	Comment 4:	Not Reported
Comment 5:	Not Reported	Comment 6:	Not Reported
Comment 7:	Not Reported		
System no:	3310031	System nam:	Riverside, City Of
Hqname:	Not Reported	Address:	3900 MAIN STREET
City:	RIVERSIDE	State:	CA
Zip:	92522	Zip ext:	Not Reported
Pop serv:	245000	Connection:	58586
Area serve:	RIVERSIDE		

GEOCHECK® - PHYSICAL SETTING SOURCE MAP FINDINGS

Map ID
Direction
Distance
Elevation

Database EDR ID Number

I37
South
1/2 - 1 Mile
Lower

CA WELLS CADWR0000035012

Well ID: 02S05W10J004S Well Type: UNK
 Source: Department of Water Resources
 Other Name: 02S05W10J004S GAMA PFAS Testing: Not Reported
 Groundwater Quality Data: https://gamagroundwater.waterboards.ca.gov/gama/gamamap/public/GamaDataDisplay.asp?dataset=DWR&samp_date=&global_id=&assigned_name=02S05W10J004S&store_num=
 GeoTracker Data: Not Reported

J38
SSW
1/2 - 1 Mile
Lower

CA WELLS CAEDF0000077168

Well ID: L10002462875-BMW-2 Well Type: MONITORING
 Source: EDF Other Name: BMW-2
 GAMA PFAS Testing: Not Reported
 Groundwater Quality Data: https://gamagroundwater.waterboards.ca.gov/gama/gamamap/public/GamaDataDisplay.asp?dataset=EDF&samp_date=&global_id=L10002462875&assigned_name=BMW-2&store_num=
 GeoTracker Data: https://geotracker.waterboards.ca.gov/profile_report.asp?cmd=MWEDFResults&global_id=L10002462875&assigned_name=BMW-2

K39
SSW
1/2 - 1 Mile
Lower

CA WELLS CAEDF0000019830

Well ID: L10002462875-BMW-5 Well Type: MONITORING
 Source: EDF Other Name: BMW-5
 GAMA PFAS Testing: Not Reported
 Groundwater Quality Data: https://gamagroundwater.waterboards.ca.gov/gama/gamamap/public/GamaDataDisplay.asp?dataset=EDF&samp_date=&global_id=L10002462875&assigned_name=BMW-5&store_num=
 GeoTracker Data: https://geotracker.waterboards.ca.gov/profile_report.asp?cmd=MWEDFResults&global_id=L10002462875&assigned_name=BMW-5

K40
SSW
1/2 - 1 Mile
Lower

CA WELLS CAEDF0000123042

Well ID: L10009874093-BG-01 Well Type: MONITORING
 Source: EDF Other Name: BG-01
 GAMA PFAS Testing: Not Reported
 Groundwater Quality Data: https://gamagroundwater.waterboards.ca.gov/gama/gamamap/public/GamaDataDisplay.asp?dataset=EDF&samp_date=&global_id=L10009874093&assigned_name=BG-01&store_num=
 GeoTracker Data: https://geotracker.waterboards.ca.gov/profile_report.asp?cmd=MWEDFResults&global_id=L10009874093&assigned_name=BG-01

GEOCHECK® - PHYSICAL SETTING SOURCE MAP FINDINGS

Map ID
Direction
Distance
Elevation

Database EDR ID Number

41
NNW
1/2 - 1 Mile
Higher

CA WELLS CADDW0000009321

Well ID:	3301173-001	Well Type:	MUNICIPAL
Source:	Department of Health Services		
Other Name:	WELL #1 - INACTIVE	GAMA PFAS Testing:	Not Reported
Groundwater Quality Data:	https://gamagroundwater.waterboards.ca.gov/gama/gamamap/public/GamaDataDisplay.asp?dataset=DHS&samp_date=&global_id=&assigned_name=3301173-001&store_num=		
GeoTracker Data:	Not Reported		

42
SSE
1/2 - 1 Mile
Lower

CA WELLS CADWR0000009825

Well ID:	02S05W11M001S	Well Type:	UNK
Source:	Department of Water Resources		
Other Name:	02S05W11M001S	GAMA PFAS Testing:	Not Reported
Groundwater Quality Data:	https://gamagroundwater.waterboards.ca.gov/gama/gamamap/public/GamaDataDisplay.asp?dataset=DWR&samp_date=&global_id=&assigned_name=02S05W11M001S&store_num=		
GeoTracker Data:	Not Reported		

43
SW
1/2 - 1 Mile
Lower

CA WELLS CADWR0000023413

Well ID:	02S05W10F001S	Well Type:	UNK
Source:	Department of Water Resources		
Other Name:	02S05W10F001S	GAMA PFAS Testing:	Not Reported
Groundwater Quality Data:	https://gamagroundwater.waterboards.ca.gov/gama/gamamap/public/GamaDataDisplay.asp?dataset=DWR&samp_date=&global_id=&assigned_name=02S05W10F001S&store_num=		
GeoTracker Data:	Not Reported		

H44
East
1/2 - 1 Mile
Lower

FED USGS USGS40000139841

Organization ID:	USGS-CA		
Organization Name:	USGS California Water Science Center		
Monitor Location:	002S005W02R002S	Type:	Well
Description:	Not Reported	HUC:	18070203
Drainage Area:	Not Reported	Drainage Area Units:	Not Reported
Contrib Drainage Area:	Not Reported	Contrib Drainage Area Unts:	Not Reported
Aquifer:	California Coastal Basin aquifers		
Formation Type:	Not Reported	Aquifer Type:	Not Reported
Construction Date:	Not Reported	Well Depth:	Not Reported
Well Depth Units:	Not Reported	Well Hole Depth:	Not Reported
Well Hole Depth Units:	Not Reported		

GEOCHECK® - PHYSICAL SETTING SOURCE MAP FINDINGS

Map ID
Direction
Distance
Elevation

Database EDR ID Number

H45
East
1/2 - 1 Mile
Lower

FED USGS USGS40000139840

Organization ID:	USGS-CA		
Organization Name:	USGS California Water Science Center		
Monitor Location:	002S005W02R001S	Type:	Well
Description:	Not Reported	HUC:	18070203
Drainage Area:	Not Reported	Drainage Area Units:	Not Reported
Contrib Drainage Area:	Not Reported	Contrib Drainage Area Unts:	Not Reported
Aquifer:	California Coastal Basin aquifers		
Formation Type:	Not Reported	Aquifer Type:	Not Reported
Construction Date:	Not Reported	Well Depth:	Not Reported
Well Depth Units:	Not Reported	Well Hole Depth:	Not Reported
Well Hole Depth Units:	Not Reported		

J46
SSW
1/2 - 1 Mile
Lower

CA WELLS CADWR0000024141

Well ID:	02S05W10K004S	Well Type:	UNK
Source:	Department of Water Resources		
Other Name:	02S05W10K004S	GAMA PFAS Testing:	Not Reported
Groundwater Quality Data:	https://gamagroundwater.waterboards.ca.gov/gama/gamamap/public/GamaDataDisplay.asp?dataset=DWR&samp_date=&global_id=&assigned_name=02S05W10K004S&store_num=		
GeoTracker Data:	Not Reported		

J47
SSW
1/2 - 1 Mile
Lower

CA WELLS CADWR0000027777

Well ID:	02S05W10K005S	Well Type:	UNK
Source:	Department of Water Resources		
Other Name:	02S05W10K005S	GAMA PFAS Testing:	Not Reported
Groundwater Quality Data:	https://gamagroundwater.waterboards.ca.gov/gama/gamamap/public/GamaDataDisplay.asp?dataset=DWR&samp_date=&global_id=&assigned_name=02S05W10K005S&store_num=		
GeoTracker Data:	Not Reported		

J48
SSW
1/2 - 1 Mile
Lower

CA WELLS CADWR0000023655

Well ID:	02S05W10K001S	Well Type:	UNK
Source:	Department of Water Resources		
Other Name:	02S05W10K001S	GAMA PFAS Testing:	Not Reported
Groundwater Quality Data:	https://gamagroundwater.waterboards.ca.gov/gama/gamamap/public/GamaDataDisplay.asp?dataset=DWR&samp_date=&global_id=&assigned_name=02S05W10K001S&store_num=		
GeoTracker Data:	Not Reported		

GEOCHECK® - PHYSICAL SETTING SOURCE MAP FINDINGS

Map ID
Direction
Distance
Elevation

Database EDR ID Number

J49
SSW
1/2 - 1 Mile
Lower

CA WELLS CADWR0000015796

Well ID: 02S05W10K002S Well Type: UNK
 Source: Department of Water Resources
 Other Name: 02S05W10K002S GAMA PFAS Testing: Not Reported
 Groundwater Quality Data: https://gamagroundwater.waterboards.ca.gov/gama/gamamap/public/GamaDataDisplay.asp?dataset=DWR&samp_date=&global_id=&assigned_name=02S05W10K002S&store_num=
 GeoTracker Data: Not Reported

I50
South
1/2 - 1 Mile
Lower

CA WELLS CAEDF0000066770

Well ID: L10004309921-RG-1 Well Type: MONITORING
 Source: EDF Other Name: RG-1
 GAMA PFAS Testing: Not Reported
 Groundwater Quality Data: https://gamagroundwater.waterboards.ca.gov/gama/gamamap/public/GamaDataDisplay.asp?dataset=EDF&samp_date=&global_id=L10004309921&assigned_name=RG-1&store_num=
 GeoTracker Data: https://geotracker.waterboards.ca.gov/profile_report.asp?cmd=MWEDFResults&global_id=L10004309921&assigned_name=RG-1

L51
North
1/2 - 1 Mile
Higher

CA WELLS CADWR0000003816

Well ID: 02S05W03A003S Well Type: UNK
 Source: Department of Water Resources
 Other Name: 02S05W03A003S GAMA PFAS Testing: Not Reported
 Groundwater Quality Data: https://gamagroundwater.waterboards.ca.gov/gama/gamamap/public/GamaDataDisplay.asp?dataset=DWR&samp_date=&global_id=&assigned_name=02S05W03A003S&store_num=
 GeoTracker Data: Not Reported

J52
SSW
1/2 - 1 Mile
Lower

CA WELLS CAEDF0000113804

Well ID: L10002462875-BMW-4 Well Type: MONITORING
 Source: EDF Other Name: BMW-4
 GAMA PFAS Testing: Not Reported
 Groundwater Quality Data: https://gamagroundwater.waterboards.ca.gov/gama/gamamap/public/GamaDataDisplay.asp?dataset=EDF&samp_date=&global_id=L10002462875&assigned_name=BMW-4&store_num=
 GeoTracker Data: https://geotracker.waterboards.ca.gov/profile_report.asp?cmd=MWEDFResults&global_id=L10002462875&assigned_name=BMW-4

GEOCHECK® - PHYSICAL SETTING SOURCE MAP FINDINGS

Map ID
 Direction
 Distance
 Elevation

Database EDR ID Number

L53
North
1/2 - 1 Mile
Higher

CA WELLS 2492

Seq:	2492	Prim sta c:	02S/05W-03B01 S
Frds no:	3301551001	County:	33
District:	63	User id:	33C
System no:	3301551	Water type:	G
Source nam:	WELL 01 DOMESTIC - MAIN	Station ty:	WELL/AMBNT/MUN/INTAKE
Latitude:	340155.0	Longitude:	1172305.0
Precision:	3	Status:	AR
Comment 1:	1500 RUBIDOUX BLVD RIVERSIDE	Comment 2:	Not Reported
Comment 3:	Not Reported	Comment 4:	Not Reported
Comment 5:	Not Reported	Comment 6:	Not Reported
Comment 7:	Not Reported		

System no:	3301551	System nam:	Riverside Cement Co
Hqname:	Not Reported	Address:	Not Reported
City:	Not Reported	State:	Not Reported
Zip:	Not Reported	Zip ext:	Not Reported
Pop serv:	0	Connection:	0
Area serve:	Not Reported		

54
SSW
1/2 - 1 Mile
Lower

CA WELLS CAEDF0000038143

Well ID:	L10002462875-BMW-3	Well Type:	MONITORING
Source:	EDF	Other Name:	BMW-3
GAMA PFAS Testing:	Not Reported		
Groundwater Quality Data:	https://gamagroundwater.waterboards.ca.gov/gama/gamamap/public/GamaDataDisplay.asp?dataset=EDF&samp_date=&global_id=L10002462875&assigned_name=BMW-3&store_num=		
GeoTracker Data:	https://geotracker.waterboards.ca.gov/profile_report.asp?cmd=MWEDFResults&global_id=L10002462875&assigned_name=BMW-3		

55
South
1/2 - 1 Mile
Lower

CA WELLS CAEDF0000049452

Well ID:	L10004309921-RG-6	Well Type:	MONITORING
Source:	EDF	Other Name:	RG-6
GAMA PFAS Testing:	Not Reported		
Groundwater Quality Data:	https://gamagroundwater.waterboards.ca.gov/gama/gamamap/public/GamaDataDisplay.asp?dataset=EDF&samp_date=&global_id=L10004309921&assigned_name=RG-6&store_num=		
GeoTracker Data:	https://geotracker.waterboards.ca.gov/profile_report.asp?cmd=MWEDFResults&global_id=L10004309921&assigned_name=RG-6		

GEOCHECK® - PHYSICAL SETTING SOURCE MAP FINDINGS

Map ID
Direction
Distance
Elevation

Database EDR ID Number

M56
North
1/2 - 1 Mile
Higher

CA WELLS CADDW0000008141

Well ID:	3610004-031	Well Type:	MUNICIPAL
Source:	Department of Health Services		
Other Name:	WELL 41	GAMA PFAS Testing:	Not Reported
Groundwater Quality Data:	https://gamagroundwater.waterboards.ca.gov/gama/gamamap/public/GamaDataDisplay.asp?dataset=DHS&samp_date=&global_id=&assigned_name=3610004-031&store_num=		
GeoTracker Data:	Not Reported		

M57
North
1/2 - 1 Mile
Higher

CA WELLS 18724

Seq:	18724	Prim sta c:	3610004-031
Frds no:	3610004031	County:	36
District:	13	User id:	TAN
System no:	3610004	Water type:	G
Source nam:	WELL 41	Station ty:	WELL/AMBNT/MUN/INTAKE/SUPPLY
Latitude:	340200.0	Longitude:	1172300.0
Precision:	8	Status:	AR
Comment 1:	Not Reported	Comment 2:	Not Reported
Comment 3:	Not Reported	Comment 4:	Not Reported
Comment 5:	Not Reported	Comment 6:	Not Reported
Comment 7:	Not Reported		
System no:	3610004	System nam:	West San Bernardino Cwd
Hqname:	Not Reported	Address:	PO BOX 920
City:	RIALTO	State:	CA
Zip:	92376	Zip ext:	0920
Pop serv:	41454	Connection:	15052
Area serve:	RIALTO-BLOOMINGTON		
Sample date:	20-FEB-18	Finding:	3.6
Chemical:	NITRATE (AS N)	Report units:	MG/L
Dir:	0.4		
Sample date:	20-FEB-18	Finding:	0.2
Chemical:	TURBIDITY, LABORATORY	Report units:	NTU
Dir:	0.1		
Sample date:	23-JAN-18	Finding:	3.8
Chemical:	NITRATE (AS N)	Report units:	MG/L
Dir:	0.4		
Sample date:	13-DEC-17	Finding:	3.9
Chemical:	NITRATE (AS N)	Report units:	MG/L
Dir:	0.4		
Sample date:	20-NOV-17	Finding:	3.8
Chemical:	NITRATE (AS N)	Report units:	MG/L
Dir:	0.4		
Sample date:	30-OCT-17	Finding:	3.8
Chemical:	NITRATE (AS N)	Report units:	MG/L

GEOCHECK® - PHYSICAL SETTING SOURCE MAP FINDINGS

Dir:	0.4		
Sample date:	12-SEP-17	Finding:	3.9
Chemical:	NITRATE (AS N)	Report units:	MG/L
Dir:	0.4		
Sample date:	16-AUG-17	Finding:	4.
Chemical:	NITRATE (AS N)	Report units:	MG/L
Dir:	0.4		
Sample date:	26-JUL-17	Finding:	55.
Chemical:	CALCIUM	Report units:	MG/L
Dir:	0.		
Sample date:	26-JUL-17	Finding:	4.
Chemical:	NITRATE + NITRITE (AS N)	Report units:	MG/L
Dir:	0.4		
Sample date:	26-JUL-17	Finding:	230.
Chemical:	TOTAL DISSOLVED SOLIDS	Report units:	MG/L
Dir:	0.		
Sample date:	26-JUL-17	Finding:	5.8
Chemical:	VANADIUM	Report units:	UG/L
Dir:	3.		
Sample date:	26-JUL-17	Finding:	2.9
Chemical:	CHROMIUM, HEXAVALENT	Report units:	UG/L
Dir:	1.		
Sample date:	26-JUL-17	Finding:	0.25
Chemical:	FLUORIDE (F) (NATURAL-SOURCE)	Report units:	MG/L
Dir:	0.1		
Sample date:	26-JUL-17	Finding:	32.
Chemical:	SULFATE	Report units:	MG/L
Dir:	0.5		
Sample date:	26-JUL-17	Finding:	11.
Chemical:	CHLORIDE	Report units:	MG/L
Dir:	0.		
Sample date:	26-JUL-17	Finding:	1.9
Chemical:	POTASSIUM	Report units:	MG/L
Dir:	0.		
Sample date:	26-JUL-17	Finding:	20.
Chemical:	SODIUM	Report units:	MG/L
Dir:	0.		
Sample date:	26-JUL-17	Finding:	11.
Chemical:	MAGNESIUM	Report units:	MG/L
Dir:	0.		
Sample date:	26-JUL-17	Finding:	180.
Chemical:	HARDNESS (TOTAL) AS CaCO ₃	Report units:	MG/L
Dir:	0.		
Sample date:	26-JUL-17	Finding:	4.
Chemical:	NITRATE (AS N)	Report units:	MG/L
Dir:	0.4		

GEOCHECK® - PHYSICAL SETTING SOURCE MAP FINDINGS

Sample date:	26-JUL-17	Finding:	200.
Chemical:	BICARBONATE ALKALINITY	Report units:	MG/L
Dir:	0.		
Sample date:	26-JUL-17	Finding:	160.
Chemical:	ALKALINITY (TOTAL) AS CaCO3	Report units:	MG/L
Dir:	0.		
Sample date:	26-JUL-17	Finding:	430.
Chemical:	SPECIFIC CONDUCTANCE	Report units:	US
Dir:	0.		
Sample date:	26-JUL-17	Finding:	8.
Chemical:	PH, LABORATORY	Report units:	Not Reported
Dir:	0.		
Sample date:	21-JUN-17	Finding:	0.2
Chemical:	TURBIDITY, LABORATORY	Report units:	NTU
Dir:	0.1		
Sample date:	21-JUN-17	Finding:	4.
Chemical:	NITRATE (AS N)	Report units:	MG/L
Dir:	0.4		
Sample date:	16-MAY-17	Finding:	4.3
Chemical:	NITRATE (AS N)	Report units:	MG/L
Dir:	0.4		
Sample date:	19-APR-17	Finding:	4.4
Chemical:	NITRATE (AS N)	Report units:	MG/L
Dir:	0.4		
Sample date:	22-MAR-17	Finding:	4.8
Chemical:	NITRATE (AS N)	Report units:	MG/L
Dir:	0.4		
Sample date:	22-MAR-17	Finding:	0.2
Chemical:	TURBIDITY, LABORATORY	Report units:	NTU
Dir:	0.1		
Sample date:	21-FEB-17	Finding:	4.8
Chemical:	NITRATE (AS N)	Report units:	MG/L
Dir:	0.4		
Sample date:	17-JAN-17	Finding:	4.6
Chemical:	NITRATE (AS N)	Report units:	MG/L
Dir:	0.4		
Sample date:	12-DEC-16	Finding:	4.5
Chemical:	NITRATE (AS N)	Report units:	MG/L
Dir:	0.4		
Sample date:	15-NOV-16	Finding:	4.3
Chemical:	NITRATE (AS N)	Report units:	MG/L
Dir:	0.4		
Sample date:	15-NOV-16	Finding:	0.2
Chemical:	TURBIDITY, LABORATORY	Report units:	NTU
Dir:	0.1		
Sample date:	10-OCT-16	Finding:	0.4
Chemical:	TURBIDITY, LABORATORY	Report units:	NTU

GEOCHECK® - PHYSICAL SETTING SOURCE MAP FINDINGS

Dir:	0.1		
Sample date:	10-OCT-16	Finding:	4.4
Chemical:	NITRATE (AS N)	Report units:	MG/L
Dir:	0.4		
Sample date:	06-SEP-16	Finding:	4.3
Chemical:	NITRATE (AS N)	Report units:	MG/L
Dir:	0.4		
Sample date:	06-SEP-16	Finding:	270.
Chemical:	TOTAL DISSOLVED SOLIDS	Report units:	MG/L
Dir:	0.		
Sample date:	06-SEP-16	Finding:	0.2
Chemical:	TURBIDITY, LABORATORY	Report units:	NTU
Dir:	0.1		
Sample date:	02-AUG-16	Finding:	4.3
Chemical:	NITRATE (AS N)	Report units:	MG/L
Dir:	0.4		
Sample date:	02-AUG-16	Finding:	260.
Chemical:	TOTAL DISSOLVED SOLIDS	Report units:	MG/L
Dir:	0.		
Sample date:	20-JUL-16	Finding:	250.
Chemical:	TOTAL DISSOLVED SOLIDS	Report units:	MG/L
Dir:	0.		
Sample date:	20-JUL-16	Finding:	3.
Chemical:	CHROMIUM, HEXAVALENT	Report units:	UG/L
Dir:	1.		
Sample date:	20-JUL-16	Finding:	3.9
Chemical:	NITRATE (AS N)	Report units:	MG/L
Dir:	0.4		
Sample date:	22-JUN-16	Finding:	4.1
Chemical:	NITRATE (AS N)	Report units:	MG/L
Dir:	0.4		
Sample date:	22-JUN-16	Finding:	250.
Chemical:	TOTAL DISSOLVED SOLIDS	Report units:	MG/L
Dir:	0.		
Sample date:	03-MAY-16	Finding:	3.9
Chemical:	NITRATE (AS N)	Report units:	MG/L
Dir:	0.4		
Sample date:	12-APR-16	Finding:	4.2
Chemical:	NITRATE (AS N)	Report units:	MG/L
Dir:	0.4		
Sample date:	12-APR-16	Finding:	3.
Chemical:	CHROMIUM, HEXAVALENT	Report units:	UG/L
Dir:	1.		
Sample date:	12-APR-16	Finding:	0.4
Chemical:	TURBIDITY, LABORATORY	Report units:	NTU
Dir:	0.1		

GEOCHECK® - PHYSICAL SETTING SOURCE MAP FINDINGS

Sample date:	28-MAR-16	Finding:	4.6
Chemical:	NITRATE (AS N)	Report units:	MG/L
Dir:	0.4		
Sample date:	28-MAR-16	Finding:	1.3
Chemical:	TURBIDITY, LABORATORY	Report units:	NTU
Dir:	0.1		
Sample date:	03-FEB-16	Finding:	3.8
Chemical:	NITRATE (AS N)	Report units:	MG/L
Dir:	0.4		
Sample date:	06-JAN-16	Finding:	3.7
Chemical:	NITRATE (AS N)	Report units:	MG/L
Dir:	0.4		
Sample date:	06-JAN-16	Finding:	2.7
Chemical:	CHROMIUM, HEXAVALENT	Report units:	UG/L
Dir:	1.		
Sample date:	05-NOV-15	Finding:	0.2
Chemical:	TURBIDITY, LABORATORY	Report units:	NTU
Dir:	0.1		
Sample date:	16-SEP-15	Finding:	2.6
Chemical:	CHROMIUM, HEXAVALENT	Report units:	UG/L
Dir:	1.		
Sample date:	18-AUG-15	Finding:	0.4
Chemical:	TURBIDITY, LABORATORY	Report units:	NTU
Dir:	0.1		
Sample date:	22-JUN-15	Finding:	0.3
Chemical:	TURBIDITY, LABORATORY	Report units:	NTU
Dir:	0.1		
Sample date:	20-MAY-15	Finding:	0.2
Chemical:	TURBIDITY, LABORATORY	Report units:	NTU
Dir:	0.1		
Sample date:	22-APR-15	Finding:	0.5
Chemical:	TURBIDITY, LABORATORY	Report units:	NTU
Dir:	0.1		
Sample date:	17-MAR-15	Finding:	0.2
Chemical:	RADIUM 228 MDA95	Report units:	PCI/L
Dir:	0.		
Sample date:	17-MAR-15	Finding:	9.2e-002
Chemical:	RA-226 OR TOTAL RA BY 903.0 C.E.	Report units:	PCI/L
Dir:	0.		
Sample date:	17-MAR-15	Finding:	0.47
Chemical:	RADIUM, TOTAL, MDA95-NTNC ONLY, BY 903.0	Dir:	0.
Report units:	PCI/L		
Sample date:	17-MAR-15	Finding:	0.643
Chemical:	RADIUM 228 COUNTING ERROR	Report units:	PCI/L
Dir:	0.		
Sample date:	17-MAR-15	Finding:	1.4
Chemical:	GROSS ALPHA MDA95	Report units:	PCI/L

GEOCHECK® - PHYSICAL SETTING SOURCE MAP FINDINGS

Dir:	0.		
Sample date:	17-MAR-15	Finding:	0.61
Chemical:	URANIUM COUNTING ERROR	Report units:	PCI/L
Dir:	0.		
Sample date:	17-MAR-15	Finding:	1.4
Chemical:	URANIUM (PCI/L)	Report units:	PCI/L
Dir:	1.		
Sample date:	17-MAR-15	Finding:	1.5
Chemical:	GROSS ALPHA COUNTING ERROR	Report units:	PCI/L
Dir:	0.		
Sample date:	17-MAR-15	Finding:	2.6
Chemical:	CHROMIUM, HEXAVALENT	Report units:	UG/L
Dir:	1.		
Sample date:	17-MAR-15	Finding:	0.88
Chemical:	URANIUM MDA95	Report units:	PCI/L
Dir:	0.		
Sample date:	24-FEB-15	Finding:	0.2
Chemical:	TURBIDITY, LABORATORY	Report units:	NTU
Dir:	0.1		
Sample date:	29-JAN-15	Finding:	0.6
Chemical:	TURBIDITY, LABORATORY	Report units:	NTU
Dir:	0.1		
Sample date:	08-DEC-14	Finding:	3.1
Chemical:	CHROMIUM, HEXAVALENT	Report units:	UG/L
Dir:	1.		
Sample date:	08-DEC-14	Finding:	0.3
Chemical:	TURBIDITY, LABORATORY	Report units:	NTU
Dir:	0.1		
Sample date:	25-SEP-14	Finding:	2.7
Chemical:	CHROMIUM, HEXAVALENT	Report units:	UG/L
Dir:	1.		
Sample date:	08-AUG-14	Finding:	0.8
Chemical:	TURBIDITY, LABORATORY	Report units:	NTU
Dir:	0.1		
Sample date:	17-JUL-14	Finding:	270.
Chemical:	TOTAL DISSOLVED SOLIDS	Report units:	MG/L
Dir:	0.		
Sample date:	17-JUL-14	Finding:	0.2
Chemical:	TURBIDITY, LABORATORY	Report units:	NTU
Dir:	0.1		
Sample date:	04-JUN-14	Finding:	1.8
Chemical:	POTASSIUM	Report units:	MG/L
Dir:	0.		
Sample date:	04-JUN-14	Finding:	15.
Chemical:	SODIUM	Report units:	MG/L
Dir:	0.		

GEOCHECK® - PHYSICAL SETTING SOURCE MAP FINDINGS

Sample date:	04-JUN-14	Finding:	11.
Chemical:	MAGNESIUM	Report units:	MG/L
Dir:	0.		
Sample date:	04-JUN-14	Finding:	51.
Chemical:	CALCIUM	Report units:	MG/L
Dir:	0.		
Sample date:	04-JUN-14	Finding:	170.
Chemical:	HARDNESS (TOTAL) AS CaCO ₃	Report units:	MG/L
Dir:	0.		
Sample date:	04-JUN-14	Finding:	190.
Chemical:	BICARBONATE ALKALINITY	Report units:	MG/L
Dir:	0.		
Sample date:	04-JUN-14	Finding:	160.
Chemical:	ALKALINITY (TOTAL) AS CaCO ₃	Report units:	MG/L
Dir:	0.		
Sample date:	04-JUN-14	Finding:	7.7
Chemical:	PH, LABORATORY	Report units:	Not Reported
Dir:	0.		
Sample date:	04-JUN-14	Finding:	410.
Chemical:	SPECIFIC CONDUCTANCE	Report units:	US
Dir:	0.		
Sample date:	04-JUN-14	Finding:	20.
Chemical:	SOURCE TEMPERATURE C	Report units:	C
Dir:	0.		
Sample date:	04-JUN-14	Finding:	11.
Chemical:	CHLORIDE	Report units:	MG/L
Dir:	0.		
Sample date:	04-JUN-14	Finding:	3700.
Chemical:	NITRATE + NITRITE (AS N)	Report units:	MG/L
Dir:	0.4		
Sample date:	04-JUN-14	Finding:	12.04
Chemical:	AGGRSSIVE INDEX (CORROSIVITY)	Report units:	Not Reported
Dir:	0.		
Sample date:	04-JUN-14	Finding:	0.23
Chemical:	LANGELIER INDEX AT SOURCE TEMP.	Report units:	Not Reported
Dir:	0.		
Sample date:	04-JUN-14	Finding:	0.84
Chemical:	LANGELIER INDEX @ 60 C	Report units:	Not Reported
Dir:	0.		
Sample date:	04-JUN-14	Finding:	250.
Chemical:	TOTAL DISSOLVED SOLIDS	Report units:	MG/L
Dir:	0.		
Sample date:	04-JUN-14	Finding:	6.2
Chemical:	VANADIUM	Report units:	UG/L
Dir:	3.		
Sample date:	04-JUN-14	Finding:	2.1
Chemical:	ARSENIC	Report units:	UG/L

GEOCHECK® - PHYSICAL SETTING SOURCE MAP FINDINGS

Dir:	2.		
Sample date:	04-JUN-14	Finding:	0.3
Chemical:	FLUORIDE (F) (NATURAL-SOURCE)	Report units:	MG/L
Dir:	0.1		
Sample date:	04-JUN-14	Finding:	28.
Chemical:	SULFATE	Report units:	MG/L
Dir:	0.5		
Sample date:	21-MAY-14	Finding:	0.5
Chemical:	TURBIDITY, LABORATORY	Report units:	NTU
Dir:	0.1		
Sample date:	24-APR-14	Finding:	0.3
Chemical:	TURBIDITY, LABORATORY	Report units:	NTU
Dir:	0.1		
Sample date:	24-APR-14	Finding:	280.
Chemical:	TOTAL DISSOLVED SOLIDS	Report units:	MG/L
Dir:	0.		
Sample date:	20-MAR-14	Finding:	1.
Chemical:	TURBIDITY, LABORATORY	Report units:	NTU
Dir:	0.1		
Sample date:	24-FEB-14	Finding:	0.5
Chemical:	TURBIDITY, LABORATORY	Report units:	NTU
Dir:	0.1		
Sample date:	15-JAN-14	Finding:	0.2
Chemical:	TURBIDITY, LABORATORY	Report units:	NTU
Dir:	0.1		
Sample date:	13-DEC-13	Finding:	0.2
Chemical:	TURBIDITY, LABORATORY	Report units:	NTU
Dir:	0.1		
Sample date:	26-NOV-13	Finding:	0.3
Chemical:	TURBIDITY, LABORATORY	Report units:	NTU
Dir:	0.1		
Sample date:	24-OCT-13	Finding:	0.2
Chemical:	TURBIDITY, LABORATORY	Report units:	NTU
Dir:	0.1		
Sample date:	23-SEP-13	Finding:	0.3
Chemical:	TURBIDITY, LABORATORY	Report units:	NTU
Dir:	0.1		
Sample date:	15-AUG-13	Finding:	0.2
Chemical:	TURBIDITY, LABORATORY	Report units:	NTU
Dir:	0.1		
Sample date:	31-JUL-13	Finding:	0.2
Chemical:	TURBIDITY, LABORATORY	Report units:	NTU
Dir:	0.1		
Sample date:	24-APR-13	Finding:	0.2
Chemical:	TURBIDITY, LABORATORY	Report units:	NTU
Dir:	0.1		

GEOCHECK® - PHYSICAL SETTING SOURCE MAP FINDINGS

Sample date:	21-MAR-13	Finding:	0.3
Chemical:	TURBIDITY, LABORATORY	Report units:	NTU
Dir:	0.1		
Sample date:	22-FEB-13	Finding:	0.3
Chemical:	TURBIDITY, LABORATORY	Report units:	NTU
Dir:	0.1		
Sample date:	13-DEC-12	Finding:	0.2
Chemical:	TURBIDITY, LABORATORY	Report units:	NTU
Dir:	0.1		
Sample date:	28-NOV-12	Finding:	0.4
Chemical:	TURBIDITY, LABORATORY	Report units:	NTU
Dir:	0.1		
Sample date:	30-OCT-12	Finding:	0.6
Chemical:	TURBIDITY, LABORATORY	Report units:	NTU
Dir:	0.1		
Sample date:	26-SEP-12	Finding:	0.2
Chemical:	TURBIDITY, LABORATORY	Report units:	NTU
Dir:	0.1		
Sample date:	24-JUL-12	Finding:	0.3
Chemical:	TURBIDITY, LABORATORY	Report units:	NTU
Dir:	0.1		
Sample date:	06-JUN-12	Finding:	0.2
Chemical:	TURBIDITY, LABORATORY	Report units:	NTU
Dir:	0.1		
Sample date:	23-MAY-12	Finding:	1.1
Chemical:	TURBIDITY, LABORATORY	Report units:	NTU
Dir:	0.1		
Sample date:	10-APR-12	Finding:	0.2
Chemical:	TURBIDITY, LABORATORY	Report units:	NTU
Dir:	0.1		
Sample date:	06-MAR-12	Finding:	0.2
Chemical:	TURBIDITY, LABORATORY	Report units:	NTU
Dir:	0.1		
Sample date:	26-JAN-12	Finding:	0.5
Chemical:	TURBIDITY, LABORATORY	Report units:	NTU
Dir:	0.1		

58
SSE
1/2 - 1 Mile
Lower

CA WELLS CADPR000002292

Well ID:	80408	Well Type:	UNK
Source:	Department of Pesticide Regulation		
Other Name:	80408	GAMA PFAS Testing:	Not Reported
Groundwater Quality Data:	https://gamagroundwater.waterboards.ca.gov/gama/gamamap/public/GamaDataDisplay.asp?dataset=DPR&samp_date=&global_id=&assigned_name=80408&store_num=		
GeoTracker Data:	Not Reported		

GEOCHECK® - PHYSICAL SETTING SOURCE MAP FINDINGS

Map ID
Direction
Distance
Elevation

Database EDR ID Number

59
SW
1/2 - 1 Mile
Lower

CA WELLS CADWR0000015591

Well ID:	02S05W10L005S	Well Type:	UNK
Source:	Department of Water Resources		
Other Name:	02S05W10L005S	GAMA PFAS Testing:	Not Reported
Groundwater Quality Data:	https://gamagroundwater.waterboards.ca.gov/gama/gamamap/public/GamaDataDisplay.asp?dataset=DWR&samp_date=&global_id=&assigned_name=02S05W10L005S&store_num=		
GeoTracker Data:	Not Reported		

M60
North
1/2 - 1 Mile
Higher

CA WELLS CADWR9000006457

State Well #:	03S03W03A001S	Station ID:	46715
Well Name:	El Rivino	Basin Name:	Riverside-Arlington
Well Use:	Observation	Well Type:	Single Well
Well Depth:	172	Well Completion Rpt #:	Not Reported

N61
East
1/2 - 1 Mile
Lower

CA WELLS CADWR0000003723

Well ID:	02S05W02R003S	Well Type:	UNK
Source:	Department of Water Resources		
Other Name:	02S05W02R003S	GAMA PFAS Testing:	Not Reported
Groundwater Quality Data:	https://gamagroundwater.waterboards.ca.gov/gama/gamamap/public/GamaDataDisplay.asp?dataset=DWR&samp_date=&global_id=&assigned_name=02S05W02R003S&store_num=		
GeoTracker Data:	Not Reported		

N62
East
1/2 - 1 Mile
Lower

CA WELLS CADWR0000004968

Well ID:	02S05W02R001S	Well Type:	UNK
Source:	Department of Water Resources		
Other Name:	02S05W02R001S	GAMA PFAS Testing:	Not Reported
Groundwater Quality Data:	https://gamagroundwater.waterboards.ca.gov/gama/gamamap/public/GamaDataDisplay.asp?dataset=DWR&samp_date=&global_id=&assigned_name=02S05W02R001S&store_num=		
GeoTracker Data:	Not Reported		

GEOCHECK® - PHYSICAL SETTING SOURCE MAP FINDINGS

Map ID
Direction
Distance
Elevation

Database EDR ID Number

N63
East
1/2 - 1 Mile
Lower

CA WELLS CADWR0000006177

Well ID:	02S05W02R002S	Well Type:	UNK
Source:	Department of Water Resources		
Other Name:	02S05W02R002S	GAMA PFAS Testing:	Not Reported
Groundwater Quality Data:	https://gamagroundwater.waterboards.ca.gov/gama/gamamap/public/GamaDataDisplay.asp?dataset=DWR&samp_date=&global_id=&assigned_name=02S05W02R002S&store_num=		
GeoTracker Data:	Not Reported		

O64
ESE
1/2 - 1 Mile
Lower

CA WELLS 2489

Seq:	2489	Prim sta c:	02S/05W-02R01 S
Frds no:	3310031061	County:	33
District:	14	User id:	WAT
System no:	3310031	Water type:	G
Source nam:	JURUPA WELL 05 - DESTROYED	Station ty:	WELL/AMBNT/MUN/INTAKE/SUPPLY
Latitude:	340100.0	Longitude:	1172200.0
Precision:	8	Status:	DS
Comment 1:	Not Reported	Comment 2:	Not Reported
Comment 3:	Not Reported	Comment 4:	Not Reported
Comment 5:	Not Reported	Comment 6:	Not Reported
Comment 7:	Not Reported		
System no:	3310031	System nam:	Riverside, City Of
Hqname:	Not Reported	Address:	3900 MAIN STREET
City:	RIVERSIDE	State:	CA
Zip:	92522	Zip ext:	Not Reported
Pop serv:	245000	Connection:	58586
Area serve:	RIVERSIDE		

O65
ESE
1/2 - 1 Mile
Lower

CA WELLS 2488

Seq:	2488	Prim sta c:	02S/05W-02R00 S
Frds no:	3310031058	County:	33
District:	14	User id:	WAT
System no:	3310031	Water type:	G
Source nam:	JURUPA WELL 01 - DESTROYED	Station ty:	WELL/AMBNT/MUN/INTAKE/SUPPLY
Latitude:	340100.0	Longitude:	1172200.0
Precision:	4	Status:	DS
Comment 1:	Not Reported	Comment 2:	Not Reported
Comment 3:	Not Reported	Comment 4:	Not Reported
Comment 5:	Not Reported	Comment 6:	Not Reported
Comment 7:	Not Reported		
System no:	3310031	System nam:	Riverside, City Of
Hqname:	Not Reported	Address:	3900 MAIN STREET
City:	RIVERSIDE	State:	CA
Zip:	92522	Zip ext:	Not Reported

GEOCHECK® - PHYSICAL SETTING SOURCE MAP FINDINGS

Pop serv: 245000 Connection: 58586
 Area serve: RIVERSIDE

O66
ESE
1/2 - 1 Mile
Lower

CA WELLS 2491

Seq:	2491	Prim sta c:	02S/05W-02R03 S
Frds no:	3310031059	County:	33
District:	14	User id:	WAT
System no:	3310031	Water type:	G
Source nam:	JURUPA WELL 03 - DESTROYED	Station ty:	WELL/AMBNT/MUN/INTAKE/SUPPLY
Latitude:	340100.0	Longitude:	1172200.0
Precision:	8	Status:	DS
Comment 1:	Not Reported	Comment 2:	Not Reported
Comment 3:	Not Reported	Comment 4:	Not Reported
Comment 5:	Not Reported	Comment 6:	Not Reported
Comment 7:	Not Reported		

System no:	3310031	System nam:	Riverside, City Of
Hqname:	Not Reported	Address:	3900 MAIN STREET
City:	RIVERSIDE	State:	CA
Zip:	92522	Zip ext:	Not Reported
Pop serv:	245000	Connection:	58586
Area serve:	RIVERSIDE		

O67
ESE
1/2 - 1 Mile
Lower

CA WELLS 2490

Seq:	2490	Prim sta c:	02S/05W-02R02 S
Frds no:	3310031060	County:	33
District:	14	User id:	WAT
System no:	3310031	Water type:	G
Source nam:	JURUPA WELL 04 - DESTROYED	Station ty:	WELL/AMBNT/MUN/INTAKE/SUPPLY
Latitude:	340100.0	Longitude:	1172200.0
Precision:	8	Status:	DS
Comment 1:	Not Reported	Comment 2:	Not Reported
Comment 3:	Not Reported	Comment 4:	Not Reported
Comment 5:	Not Reported	Comment 6:	Not Reported
Comment 7:	Not Reported		

System no:	3310031	System nam:	Riverside, City Of
Hqname:	Not Reported	Address:	3900 MAIN STREET
City:	RIVERSIDE	State:	CA
Zip:	92522	Zip ext:	Not Reported
Pop serv:	245000	Connection:	58586
Area serve:	RIVERSIDE		

68
South
1/2 - 1 Mile
Lower

CA WELLS CADWR0000034945

Well ID:	02S05W10R001S	Well Type:	UNK
Source:	Department of Water Resources	GAMA PFAS Testing:	Not Reported
Other Name:	02S05W10R001S		

GEOCHECK® - PHYSICAL SETTING SOURCE MAP FINDINGS

Groundwater Quality Data: https://gamagroundwater.waterboards.ca.gov/gama/gamamap/public/GamaDataDisplay.asp?dataset=DWR&samp_date=&global_id=&assigned_name=02S05W10R001S&store_num=
 GeoTracker Data: Not Reported

**69
NW
1/2 - 1 Mile
Higher**

CA WELLS CADWR0000034001

Well ID: 02S05W03C001S Well Type: UNK
 Source: Department of Water Resources
 Other Name: 02S05W03C001S GAMA PFAS Testing: Not Reported
 Groundwater Quality Data: https://gamagroundwater.waterboards.ca.gov/gama/gamamap/public/GamaDataDisplay.asp?dataset=DWR&samp_date=&global_id=&assigned_name=02S05W03C001S&store_num=
 GeoTracker Data: Not Reported

**P70
SE
1/2 - 1 Mile
Lower**

CA WELLS CADWR0000030138

Well ID: 02S05W11K001S Well Type: UNK
 Source: Department of Water Resources
 Other Name: 02S05W11K001S GAMA PFAS Testing: Not Reported
 Groundwater Quality Data: https://gamagroundwater.waterboards.ca.gov/gama/gamamap/public/GamaDataDisplay.asp?dataset=DWR&samp_date=&global_id=&assigned_name=02S05W11K001S&store_num=
 GeoTracker Data: Not Reported

**P71
SE
1/2 - 1 Mile
Lower**

CA WELLS CADWR0000006272

Well ID: 02S05W11K002S Well Type: UNK
 Source: Department of Water Resources
 Other Name: 02S05W11K002S GAMA PFAS Testing: Not Reported
 Groundwater Quality Data: https://gamagroundwater.waterboards.ca.gov/gama/gamamap/public/GamaDataDisplay.asp?dataset=DWR&samp_date=&global_id=&assigned_name=02S05W11K002S&store_num=
 GeoTracker Data: Not Reported

**O72
ESE
1/2 - 1 Mile
Lower**

CA WELLS CADWR0000013490

Well ID: 02S05W11A001S Well Type: UNK
 Source: Department of Water Resources
 Other Name: 02S05W11A001S GAMA PFAS Testing: Not Reported
 Groundwater Quality Data: https://gamagroundwater.waterboards.ca.gov/gama/gamamap/public/GamaDataDisplay.asp?dataset=DWR&samp_date=&global_id=&assigned_name=02S05W11A001S&store_num=
 GeoTracker Data: Not Reported

GEOCHECK® - PHYSICAL SETTING SOURCE MAP FINDINGS

Map ID
 Direction
 Distance
 Elevation

Database EDR ID Number

1G	Site ID:	083301366T		
NW	Groundwater Flow:	Varies	AQUIFLOW	50768
1/2 - 1 Mile	Shallow Water Depth:	Not Reported		
Lower	Deep Water Depth:	Not Reported		
	Average Water Depth:	80		
	Date:	07/07/1995		

2G	Site ID:	083300480T		
West	Groundwater Flow:	Not Reported	AQUIFLOW	67279
1/4 - 1/2 Mile	Shallow Water Depth:	Not Reported		
Lower	Deep Water Depth:	Not Reported		
	Average Water Depth:	50		
	Date:	09/18/1991		

GEOCHECK® - PHYSICAL SETTING SOURCE MAP FINDINGS RADON

AREA RADON INFORMATION

State Database: CA Radon

Radon Test Results

Zipcode	Num Tests	> 4 pCi/L
92509	12	0

Federal EPA Radon Zone for RIVERSIDE County: 2

- Note: Zone 1 indoor average level > 4 pCi/L.
 : Zone 2 indoor average level \geq 2 pCi/L and \leq 4 pCi/L.
 : Zone 3 indoor average level < 2 pCi/L.

Federal Area Radon Information for Zip Code: 92509

Number of sites tested: 1

Area	Average Activity	% <4 pCi/L	% 4-20 pCi/L	% >20 pCi/L
Living Area - 1st Floor	0.900 pCi/L	100%	0%	0%
Living Area - 2nd Floor	Not Reported	Not Reported	Not Reported	Not Reported
Basement	Not Reported	Not Reported	Not Reported	Not Reported

PHYSICAL SETTING SOURCE RECORDS SEARCHED

TOPOGRAPHIC INFORMATION

USGS 7.5' Digital Elevation Model (DEM)

Source: United States Geologic Survey

EDR acquired the USGS 7.5' Digital Elevation Model in 2002 and updated it in 2006. The 7.5 minute DEM corresponds to the USGS 1:24,000- and 1:25,000-scale topographic quadrangle maps. The DEM provides elevation data with consistent elevation units and projection.

Current USGS 7.5 Minute Topographic Map

Source: U.S. Geological Survey

HYDROLOGIC INFORMATION

Flood Zone Data: This data was obtained from the Federal Emergency Management Agency (FEMA). It depicts 100-year and 500-year flood zones as defined by FEMA. It includes the National Flood Hazard Layer (NFHL) which incorporates Flood Insurance Rate Map (FIRM) data and Q3 data from FEMA in areas not covered by NFHL.

Source: FEMA

Telephone: 877-336-2627

Date of Government Version: 2003, 2015

NWI: National Wetlands Inventory. This data, available in select counties across the country, was obtained by EDR in 2002, 2005 and 2010 from the U.S. Fish and Wildlife Service.

State Wetlands Data: Wetland Inventory

Source: Department of Fish and Wildlife

Telephone: 916-445-0411

HYDROGEOLOGIC INFORMATION

AQUIFLOW^R Information System

Source: EDR proprietary database of groundwater flow information

EDR has developed the AQUIFLOW Information System (AIS) to provide data on the general direction of groundwater flow at specific points. EDR has reviewed reports submitted to regulatory authorities at select sites and has extracted the date of the report, hydrogeologically determined groundwater flow direction and depth to water table information.

GEOLOGIC INFORMATION

Geologic Age and Rock Stratigraphic Unit

Source: P.G. Schruben, R.E. Arndt and W.J. Bawiec, Geology of the Conterminous U.S. at 1:2,500,000 Scale - A digital representation of the 1974 P.B. King and H.M. Beikman Map, USGS Digital Data Series DDS - 11 (1994).

STATSGO: State Soil Geographic Database

Source: Department of Agriculture, Natural Resources Conservation Service (NRCS)

The U.S. Department of Agriculture's (USDA) Natural Resources Conservation Service (NRCS) leads the national Conservation Soil Survey (NCSS) and is responsible for collecting, storing, maintaining and distributing soil survey information for privately owned lands in the United States. A soil map in a soil survey is a representation of soil patterns in a landscape. Soil maps for STATSGO are compiled by generalizing more detailed (SSURGO) soil survey maps.

SSURGO: Soil Survey Geographic Database

Source: Department of Agriculture, Natural Resources Conservation Service (NRCS)

Telephone: 800-672-5559

SSURGO is the most detailed level of mapping done by the Natural Resources Conservation Service, mapping scales generally range from 1:12,000 to 1:63,360. Field mapping methods using national standards are used to construct the soil maps in the Soil Survey Geographic (SSURGO) database. SSURGO digitizing duplicates the original soil survey maps. This level of mapping is designed for use by landowners, townships and county natural resource planning and management.

PHYSICAL SETTING SOURCE RECORDS SEARCHED

LOCAL / REGIONAL WATER AGENCY RECORDS

FEDERAL WATER WELLS

PWS: Public Water Systems

Source: EPA/Office of Drinking Water

Telephone: 202-564-3750

Public Water System data from the Federal Reporting Data System. A PWS is any water system which provides water to at least 25 people for at least 60 days annually. PWSs provide water from wells, rivers and other sources.

PWS ENF: Public Water Systems Violation and Enforcement Data

Source: EPA/Office of Drinking Water

Telephone: 202-564-3750

Violation and Enforcement data for Public Water Systems from the Safe Drinking Water Information System (SDWIS) after August 1995. Prior to August 1995, the data came from the Federal Reporting Data System (FRDS).

USGS Water Wells: USGS National Water Inventory System (NWIS)

This database contains descriptive information on sites where the USGS collects or has collected data on surface water and/or groundwater. The groundwater data includes information on wells, springs, and other sources of groundwater.

OTHER STATE DATABASE INFORMATION

Groundwater Ambient Monitoring & Assessment Program

State Water Resources Control Board

Telephone: 916-341-5577

The GAMA Program is California's comprehensive groundwater quality monitoring program. GAMA collects data by testing the untreated, raw water in different types of wells for naturally-occurring and man-made chemicals. The GAMA data includes Domestic, Monitoring and Municipal well types from the following sources, Department of Water Resources, Department of Health Services, EDF, Agricultural Lands, Lawrence Livermore National Laboratory, Department of Pesticide Regulation, United States Geological Survey, Groundwater Ambient Monitoring and Assessment Program and Local Groundwater Projects.

Water Well Database

Source: Department of Water Resources

Telephone: 916-651-9648

California Drinking Water Quality Database

Source: Department of Public Health

Telephone: 916-324-2319

The database includes all drinking water compliance and special studies monitoring for the state of California since 1984. It consists of over 3,200,000 individual analyses along with well and water system information.

California Oil and Gas Well Locations

Source: Dept of Conservation, Geologic Energy Management Division

Telephone: 916-323-1779

Oil and Gas well locations in the state.

California Earthquake Fault Lines

Source: California Division of Mines and Geology

The fault lines displayed on EDR's Topographic map are digitized quaternary fault lines prepared in 1975 by the United State Geological Survey. Additional information (also from 1975) regarding activity at specific fault lines comes from California's Preliminary Fault Activity Map prepared by the California Division of Mines and Geology.

RADON

State Database: CA Radon

Source: Department of Public Health

Telephone: 916-210-8558

Radon Database for California

PHYSICAL SETTING SOURCE RECORDS SEARCHED

Area Radon Information

Source: USGS

Telephone: 703-356-4020

The National Radon Database has been developed by the U.S. Environmental Protection Agency (USEPA) and is a compilation of the EPA/State Residential Radon Survey and the National Residential Radon Survey. The study covers the years 1986 - 1992. Where necessary data has been supplemented by information collected at private sources such as universities and research institutions.

EPA Radon Zones

Source: EPA

Telephone: 703-356-4020

Sections 307 & 309 of IRAA directed EPA to list and identify areas of U.S. with the potential for elevated indoor radon levels.

OTHER

Airport Landing Facilities: Private and public use landing facilities

Source: Federal Aviation Administration, 800-457-6656

Epicenters: World earthquake epicenters, Richter 5 or greater

Source: Department of Commerce, National Oceanic and Atmospheric Administration

California Earthquake Fault Lines: The fault lines displayed on EDR's Topographic map are digitized quaternary fault lines, prepared in 1975 by the United State Geological Survey. Additional information (also from 1975) regarding activity at specific fault lines comes from California's Preliminary Fault Activity Map prepared by the California Division of Mines and Geology.

STREET AND ADDRESS INFORMATION

© 2015 TomTom North America, Inc. All rights reserved. This material is proprietary and the subject of copyright protection and other intellectual property rights owned by or licensed to Tele Atlas North America, Inc. The use of this material is subject to the terms of a license agreement. You will be held liable for any unauthorized copying or disclosure of this material.

APPENDIX F

PROJECT TEAM QUALIFICATIONS



Edward H. LaMont, CEG, PG

Branch Manager

Areas of Expertise

Geotechnical Field Investigations
Grading and Earthwork Construction
Industry Standard of Care
Hillside, Liquefaction, Seismic Hazard,
Fault Analyses and Forensic Studies.

Education

Bachelor of Science in Geology, Cal
State University, Northridge

Registrations

Registered Geologist, PG 6025
Certified Engineering Geologist, CEG
1892

Certifications

OSHA 40-Hr HAZWOPER Training
OSHA 8-Hour Refresher
First Aid/CPR

Professional Affiliations

Association of Engineering Geologist
South Coast Geological Society
San Diego Association of Geologist
Inland Geological Society
BIA Riverside
BIA San Diego

Professional Experience

Mr. LaMont has been involved with numerous public works, residential and commercial earthwork projects across the southern California area. Many residential, commercial and public works projects have been successfully completed across southern and central California. Projects include liquefaction and subsidence studies, fault evaluations, commercial, residential, federal, FEMA levee certifications and military construction projects. These projects have generally included preliminary geotechnical evaluations, slope stability studies, review and design recommendations, street improvements construction and testing services, and project management.

In addition, Mr. LaMont has performed governmental review of geotechnical reports for the County of Orange. Mr. LaMont has also completed geotechnical studies for the Riverside County Flood Control and Cities of Banning, Chino, Corona, Palm Springs, Lancaster and Victorville, to name a few.

Representative Project Experience

Project experience has included residential and commercial developments, for various land developers including Melia Homes, Meritage Homes, Frontier Enterprises, D·R·Horton, Beazer Homes, KB Home, Integral Communities, IntraCorp, Shopoff, Shea Homes, etc. Mr. LaMont has also completed geotechnical investigations and performed project management for numerous residential tracts and commercial facilities all across Southern California.

Professional History

Branch Manager/Principal Geologist - Riverside GeoTek, Inc.,
2004 to present

Vice President, Principal Geologist - GeoSoils, Inc., Santa Ana,
2003 to 2004

Geotechnical Reviewer, Engineering Geologist - County of
Orange, 2001 to 2003.

Project Geologist - GeoSoils, Inc., Santa Ana, California, 1994 to
2001.

Staff/Project Geologist - GeoSoils, Inc., Carlsbad, California, 1988
to 1994.



J. Michael Batten, CAC, REA, CEM

Environmental Services Manager

Education

BS in Geology, California State University, Fresno 1988

Registrations

Certified Asbestos Consultant

(CA #95-1721)

Registered Environmental Assessor

(CA #06787)

Licensed Asbestos Abatement Consultant (NV #IJP0655)

Certified Environmental Manager

(NV #1782)

Asbestos Professional Inspector

(IL #100-11092)

Certifications

AHERA Certified Asbestos Building Inspector, Management Planner, Project Designer, & Abatement Contractor/Supervisor

EPA Accredited Lead-based Paint Inspector & Risk Assessor

OSHA HAZWOPER certified worker & supervisor

Affiliations

American Society of Testing and Materials

Professional Experience

Mr. Batten has over 18 years of environmental experience, throughout which he has conducted and managed numerous environmental investigations, assessments, and remediations. In addition, Mr. Batten has extensive experience in conducting surveys and preparing management plans, including remediation design, for asbestos and lead present in buildings.

Representative Project Experience

Confidential R.E. Lender, served as regional coordinator for Phase I Environmental Site Assessments of a 45 site loan portfolio. Coordinated staffing, scheduling, and access for the assessments, provided quality assurance/quality control review, and served as liaison to the National Account Director.

Shopping Center, conducted Phase I & II ESA's and site characterization. The groundwater beneath the site had been contaminated with both gasoline and dry-cleaning solvents. Negotiated with California Regional Water Quality Control Board to establish clean-up methods and limits.

Real Estate Investor, conducted and managed 32 environmental audits for a major real estate investment trust, conducted and completed in six weeks.

Shopping Center, conducted and managed the remediation of contaminated soil by excavation inside a shopping center. Work was coordinated between state and local regulatory agencies and the client and conducted with minimal impact to the tenants.

Professional History

Environmental Services Manager. GeoTek, Inc., 2001 to present.

Director of Environmental Services. ATC Associates, Inc., 1999 to 2001.

Director of Operations. Hygienetics Environmental Services, Inc., 1997 to 1999.

Project Manager. AllWest Environmental, Inc., 1996 to 1997.

Project Manager. Citadel Environmental Services, Inc., 2/1996 to 9/1996.

Project Manager. Boelter Environmental Consultants, 3/1995 to 9/1995.

Senior Staff Geologist. Converse Consultants, 1992 to 1995.

Staff Geologist. Converse Environmental West, 1991 to 1992.

Project Geologist. Krazen and Associates, Inc., 1990 to 1991.

Environmental Technician. Krazen and Associates, Inc., 1989 to 1990.