



A Report Prepared for:

Windy Hill Property Ventures
Attention: Mr. Michael Field
530 Emerson Street, Suite 150
Palo Alto, California 94301

**PHASE I
ENVIRONMENTAL SITE ASSESSMENT
435 EAST 3RD AVENUE
SAN MATEO, CALIFORNIA**

APRIL 22, 2021


By:

A handwritten signature in blue ink that reads "Kiersten Hoey".

Kiersten Hoey
Senior Environmental Scientist

A handwritten signature in blue ink that reads "Carl J. Michelsen".

Carl J. Michelsen, P.G., C.HG.
Principal Geochemist



1409.017.01.001

TABLE OF CONTENTS

LIST OF ILLUSTRATIONS iv

1.0 INTRODUCTION1

 1.1 Purpose and Scope of Work1

 1.2 Special Terms and Conditions2

 1.3 Limitations and Exceptions2

2.0 USER PROVIDED INFORMATION2

 2.1 Title Records2

 2.2 Environmental Liens or Activity and Use Limitations3

 2.3 Specialized Knowledge or Experience3

 2.4 User Questionnaire3

 2.5 Commonly Known or Reasonably Ascertainable Information3

 2.6 Valuation Reduction for Environmental Issues3

 2.7 Owner, Property Manager, and Occupant Information4

 2.8 Reason for Performing Phase I4

3.0 SITE DESCRIPTION4

 3.1 Location and Description4

 3.2 Site and Vicinity Characteristics4

 3.3 Physical Setting4

 3.4 Local Geology and Hydrogeology5

 3.5 Descriptions of Existing On-Site Structures and Improvements6

 3.5.1 Structures and Current Use6

 3.5.2 Other Improvements6

 3.6 Current Uses of Adjoining Properties6

 3.7 Past Uses of Property and Adjoining Properties7

 3.7.1 Historical Sources7

 3.7.2 Historical Review Summary8

 3.7.3 Interviews9

4.0 PREVIOUS ENVIRONMENTAL SITE INVESTIGATIONS9

5.0 ENVIRONMENTAL AGENCY DATABASES AND RECORDS REVIEW9

 5.1 Environmental Liens9

 5.2 Standard Environmental Record Sources9

 5.2.1 Subject Property Records11

 5.2.2 Surrounding Area12

6.0 SITE INSPECTION16

 6.1 Undeveloped Area17

 6.2 Chemical Use and Storage17

 6.3 Underground and Aboveground Storage Tanks17

 6.4 Generators17

TABLE OF CONTENTS
(Continued)

6.5 Elevators 17
6.6 Hydraulic Equipment 17
6.7 Indications of Polychlorinated Biphenyls (PCBs)..... 17
6.8 Other Conditions 18
 6.8.1 Asbestos 18
 6.8.2 Radon 18
 6.8.3 Solid Waste 18
 6.8.4 Lead in Paint..... 18
 6.8.5 Vapor Intrusion Evaluation 19
7.0 SUMMARY AND CONCLUSIONS 19
8.0 DATA GAPS STATEMENT 24
9.0 ADDITIONAL SERVICES 24
10.0 ENVIRONMENTAL PROFESSIONAL STATEMENT 24
11.0 REFERENCES 25

ILLUSTRATIONS

- APPENDICES A – USER AND KEY SITE MANAGER QUESTIONNAIRES
 B – REGULATORY AGENCY DATABASE REPORT
 C – AERIAL PHOTOGRAPHS
 D – SANBORN® FIRE INSURANCE MAPS
 E – HISTORICAL TOPOGRAPHIC MAPS
 F – CITY DIRECTORY LISTINGS
 G – HISTORICAL ENVIRONMENTAL REPORTS
 H – RESUMES OF ENVIRONMENTAL PROFESSIONALS

DISTRIBUTION

LIST OF ILLUSTRATIONS

Plate 1	Site Location
Plate 2	Site Vicinity
Plate 3	Site Plan
Plates 4 – 11	Site Photographs

1.0 INTRODUCTION

1.1 Purpose and Scope of Work

This report presents the results of a Phase I Environmental Site Assessment (ESA) for the property located at 435 East 3rd Avenue in San Mateo, California (the site or subject property). The property is also referred to as the Block 21 Project. The site location is shown on Plate 1, and the subject property and vicinity are shown on Plates 2 and 3. PES Environmental, Inc. (PES) performed the Phase I ESA on behalf of Windy Hill Property Ventures (WHPV) to compile and evaluate available information to assess for Recognized Environmental Conditions (RECs) associated with the site. PES understands that WHPV is evaluating the potential acquisition of the subject property.

The ESA was performed pursuant to our proposal (Reference No. 1409.017.01.P01) dated March 1, 2021 and in general accordance with ASTM International guidelines for Phase I Environmental Site Assessments (ASTM E1527-13). These guidelines comply with the U.S. Environmental Protection Agency's All Appropriate Inquiries (AAI) rule adopted in November 2013. The following tasks were conducted during this ESA:

- Federal, State and local agency databases were reviewed to identify nearby sites that have reported the use, storage, or release of hazardous materials;
- Regulatory agency records regarding the site and adjacent properties were reviewed;
- Historical aerial photographs, Sanborn® Fire Insurance maps, and historical topographic maps of the site and surrounding area were evaluated, as available, to assess prior land uses;
- Historical documents concerning investigations performed at the subject property were reviewed;
- Individuals with knowledge of the site were interviewed;
- An inspection of the site and a reconnaissance of surrounding properties were performed to assess the potential for contamination of the site from onsite or offsite sources. The site inspection was conducted by an environmental professional with qualifying experience; and
- This report was prepared presenting the results of the Phase I ESA assessment.

A Recognized Environmental Condition, or REC, is defined in the ASTM International guidelines (ASTM E1527-13) as the presence or likely presence of any hazardous substances or petroleum products in, on, or at a property: (1) due to release to the environment; (2) under conditions indicative of a release to the environment; or (3) under conditions that pose a material threat of a future release to the environment.

A controlled REC (CREC) is a REC resulting from a past release of hazardous substances or petroleum products that has been addressed to the satisfaction of the applicable regulatory authority, with hazardous substances or petroleum products allowed to remain in place subject to the implementation of required controls (e.g., property use restrictions, activity/use limitations, institutional controls, or engineering controls). A historical REC (HREC) is a past release of any hazardous substances or petroleum products that has occurred in connection with the property and has been addressed to the satisfaction of the applicable regulatory authority or meeting unrestricted use criteria established by a regulatory authority, without subjecting the property to any required controls.

De minimis conditions are defined by ASTM as conditions that generally do not present a threat to human health or the environment, and that generally would not be the subject of an enforcement action if brought to the attention of appropriate government agencies. A *de minimis* condition is not a REC and not a CREC.

1.2 Special Terms and Conditions

The ESA activities were conducted in general accordance with ASTM E1527-13. There are no other special terms or conditions for this report.

1.3 Limitations and Exceptions

This Phase I ESA was performed in accordance with practices and procedures generally accepted in the consulting environmental engineering profession at the time they were performed. The findings, opinions, conclusions, and recommendations expressed herein are applicable as of the date the services were provided. Our professional judgment to assess the potential for contamination is based on limited data; no warranty is given or implied.

The Phase I ESA was prepared at the request of WHPV and may be relied on only by WHPV. No other party may rely on this report without the express written permission of WHPV and PES.

PES was not provided information regarding the value or purchase price of the subject property, nor prices of comparable properties in the site vicinity. In accordance with ASTM E1527-13, an evaluation of the purchase price relative to those of comparable properties should be conducted by the user of this Phase I ESA, as applicable.

2.0 USER PROVIDED INFORMATION

2.1 Title Records

Title records were not provided to PES for the preparation of this Phase I ESA.

2.2 Environmental Liens or Activity and Use Limitations

Information regarding environmental liens or activity or use limitations was not provided to PES for this ESA, and PES is not aware of any such liens or use limitations on the subject property.

2.3 Specialized Knowledge or Experience

PES does not possess any specialized knowledge or experience regarding the subject property. Also, as noted below, WHPV has reported to PES that it has no specialized environmental knowledge regarding the subject property.

2.4 User Questionnaire

As part of this Phase I ESA, a copy of a User Questionnaire, as recommended in ASTM E 1527-13, was submitted to Mr. Michael Field of WHPV. This questionnaire, completed by the party who will rely on the ESA, facilitates the transfer of known site information to the environmental professional and promotes qualification of the relying party for one of the *Landowner Liability Protections (LLPs)*¹ offered by the Small Business Liability Relief and Brownfields Revitalization Act of 2001 (the “*Brownfields Amendments*”).

On the questionnaire, Mr. Field stated he is unaware of any environmental liens or activity or land use limitations on the property, has no specialized knowledge of the property, and is unaware of past or present chemical storage, chemical releases, or environmental cleanups at the property. He also indicated the property was previously used for retail and the purchase price reflects fair market value of the property. A copy of the User Questionnaire is provided in Appendix A.

2.5 Commonly Known or Reasonably Ascertainable Information

Any commonly known or reasonably ascertainable information provided to PES during the preparation of this Phase I ESA is presented within this report.

2.6 Valuation Reduction for Environmental Issues

PES was not provided with information regarding valuation of the subject property for this ESA. WHPV reported that they believe the purchase price reasonably reflects fair market value.

¹ *Landowner Liability Protections, or LLPs, is the term used to describe the three types of potential defenses to Superfund Liability in US EPA’s Interim Guidance Regarding Criteria Landowners Must Meet in Order to Qualify for Bona Fide Prospective Purchaser, Contiguous Property Owner, or Innocent Landowner Limitations on CERCLA Liability (“Common Elements” Guide) issued on March 6, 2003.*

2.7 Owner, Property Manager, and Occupant Information

Ms. Lisa Coor, the current Co-Owner of Swift Auto Repair, indicated in the completed Key Site Manger Questionnaire (Appendix A) that the subject property is currently used as a motor repair facility and was previously used as a gasoline service station, as confirmed by the historical site use review (Section 3.7), regulatory agency file review (Section 5.0) and site inspection (Section 6.0). She is not aware of any environmental liens on the subject property, environmental site assessments, hazardous materials use or storage, or if there is any asbestos-containing material or lead-based paint or previous testing. Ms. Coor has been associated with the subject property for two months.

2.8 Reason for Performing Phase I

The Phase I ESA was completed as part of evaluating the potential acquisition of the property.

3.0 SITE DESCRIPTION

3.1 Location and Description

The subject property consists of one legal parcel comprising 0.24 acres with the San Mateo County Assessor's Parcel Number (APN) 034-181-160, located at 435 East 3rd Avenue in San Mateo, San Mateo County, California. The site is located in a mixed commercial and residential area of downtown San Mateo and is accessed via driveways off East 3rd Avenue and South Claremont Street.

3.2 Site and Vicinity Characteristics

The site is developed with an auto repair business (Swift Auto Repair) located in an area developed with residential and commercial/retail buildings within the City and County of San Mateo, California. The subject property and adjacent areas are shown on Plates 2 and 3. The subject property is bounded to the northeast by South Delaware Street, to the southeast by East 3rd Avenue, to the southwest by commercial buildings, and to the northwest by a vacant lot with parked cars.

3.3 Physical Setting

According to the United States Geological Survey (USGS) *San Mateo, California* Quadrangle 7.5-minute series topographic map dated 2012, the site is situated at an elevation of approximately 26 feet above mean sea level. The site is flat, but the area in the general vicinity of the site slopes slightly to the northeast. No surface waters or wetlands exist on the site. The nearest surface water bodies are San Mateo Creek, which is located approximately 1,000 feet north of the site, and San Francisco Bay, located approximately 1-mile to the northeast.

According to the database report from EDR (Appendix B), San Mateo Creek is a National Wetlands Inventory (NWI) identified wetland. As shown in the database report from EDR (Appendix B), the site is not located in a 100- or 500-year flood zone.

3.4 Local Geology and Hydrogeology

Geology

The EDR database report summarizes information about soil types in the site vicinity. According to the USGS, the subject property is located in an urban area underlain by Cenozoic-age units. The United States Department of Agriculture (USDA) Soil Conservation Service (SCS) describes soil in the subject property as clayey soils with slow infiltration rates (USDA, 2012).

Based on the results of investigations performed in the vicinity of the subject property, the site is underlain by laterally discontinuous alluvial sediments composed of silt and clay extending to depths ranging from 15 to 20 feet below round surface (bgs). The silts are underlain by fine-grained sandy silt and silty fine-grained sand with varying amounts of gravel to approximately 30 feet bgs, which overlies a silt and clay layer extending to the total depth explored of approximately 39 feet bgs.^{2,3}

Site Hydrology

Based on the results of investigations performed in the vicinity of the subject property, groundwater is initially encountered at depths ranging from approximately 18 to 24 feet bgs, and static groundwater ranges from approximately 11 to 18 feet bgs with seasonal fluctuations of approximately 4 feet.^{2,3} Groundwater in the site vicinity has been measured to flow primarily toward the east.³

Temporary construction dewatering to a depth of 32 feet bgs was being performed at the former KFC property located at 406 East 3rd Avenue (across East 3rd Avenue to the south) from approximately March 2020 through March 2021, which may have temporarily locally affected groundwater levels and flow directions at the subject property.

² PES, 2019. *Pre-Construction Investigation Report, 402 - 406 East 3rd Avenue and 304 - 314 South Claremont Street, San Mateo, California.* August 16.

³ Stantec, 2011. *Additional Site Assessment Report, Site Conceptual Model, and Request for No Further Action, Arco Service Station No. 515, 300 South Delaware Street, San Mateo, California.* August 17

3.5 Descriptions of Existing On-Site Structures and Improvements

3.5.1 Structures and Current Use

This property currently contains a single-story building occupied by Swift Auto Repair and consists of a small office, storage, restroom and two service bays. A canopy extends from the building to the edge of the property adjacent to the East 3rd Avenue. Two hoists are located under the canopy. A review of historical aerial photographs indicates that no significant structural changes of the building have taken place since construction in the late 1950s. The areas surrounding the buildings have been improved with asphalt-paving, curbing, and landscaping. A shipping container (contents unknown) is located between the site building and northwestern property boundary.

A food truck “Taco El Frijolito” is also operates on the property.

3.5.2 Other Improvements

Electricity and natural gas are supplied by Pacific Gas & Electric (PG&E). Water service is provided by California Water Service (Cal Water), and sewer service is provided by the San Mateo Department of Public Works (SMDPW).

3.6 Current Uses of Adjoining Properties

A reconnaissance of the surrounding area was performed to assess whether neighboring sites represent a potential environmental condition that could affect the subject site. The current uses of the adjoining properties, as observed during the reconnaissance, are summarized below.

Properties to the Northeast

The subject property is bounded to the northeast by South Claremont Street and beyond commercial/retail stores including Takahashi Market, a tax service, bookstore, dance studio, a Motion Arts Center, and associated asphalt-paved parking lots.

Properties to the East

The subject property is bounded to the east by the intersection of East 3rd Avenue and South Claremont Street and beyond by retail stores (location of former Quality Cleaners).

Properties to the Southeast

The subject property is bounded to the southeast by East 3rd Avenue and beyond by a single-level multi-tenant building occupied by restaurants and retail stores including a dry cleaner (Family Cleaners, 412 East 3rd Avenue) and an in-progress construction of a multi-story commercial and residential building.

Properties to the Southwest

The subject property is bounded to the southwest by two commercial buildings, and beyond by a railroad.

Properties to the Northwest

The subject property is bounded to the northwest by a gated, concrete paved lot with parked cars, and beyond by a single-family residential structure.

3.7 Past Uses of Property and Adjoining Properties

Historical site use information was obtained through a review of aerial photographs, historical topographic maps, historical Sanborn® Fire Insurance Maps, city directories, and regulatory agency file reviews.

3.7.1 Historical Sources

Site use information was obtained through a review of the following list of historical sources. The results of review of these sources are summarized on Table 1.

- **Aerial Photographs:** Aerial photographs obtained from the EDR database report were reviewed for the following years: 1943, 1946, 1956, 1963, 1968, 1974, 1982, 1993, 1998, 2005, 2009, 2012, and 2016. Copies of the photographs are presented in Appendix C;
- **Sanborn® Fire Insurance Maps:** Sanborn® Fire Insurance Maps obtained from the EDR database report were reviewed for the following years: 1888, 1891, 1897, 1901, 1908, 1920, 1950, 1953, 1956, 1961, and 1969. Copies the Sanborn® Fire Insurance Maps are provided in Appendix D;
- **Topographic Maps:** Various topographic maps of the subject property vicinity were compiled by EDR. The following maps were included in the compilation: USGS *San Mateo, CA* Quadrangle 15-minute series topographic maps produced in 1896, 1899, 1915, and 1939; and USGS *San Mateo, CA* Quadrangle 7.5-minute series topographic maps produced in 1947, 1949, 1956, 1968, 1973, 1980, 1993, 1997, and 2012. Copies of the topographic maps are presented in Appendix E;
- **City Directories:** A search for available city directories was performed by EDR. Directories from 1956 to 2017 were searched in approximately 5-year intervals. Copies of the city directory listings are presented in Appendix F; and
- **Regulatory Agencies Review:** PES reviewed historical files concerning the site obtained from San Mateo County Environmental Health (SMCEH) and the City of San Mateo Building Department (SMBD).

3.7.2 Historical Review Summary

The following provides historical use information for the subject property and vicinity based on available historical resources listed in the previous sections.

Subject Property

The earliest reviewed record for the site is an 1888 Sanborn map, which shows the site as two separate parcels, developed with a dwelling and saloon near the East 3rd Avenue and South Claremont Street intersection and a second dwelling near the northwestern edge of the existing property boundary. By 1908 the two dwellings have been removed and by 1920 the building and the building is vacant. By 1956, parcel boundaries have been modified to the current locations and the existing building and canopy have been constructed on the subject property.

Based on City of San Mateo Building records and available historical city directory references, the subject property was occupied by a gasoline service station from 1956 to the 1970s and operated as Tidewater Oil, P&J Flying A Service Station and Phillips Sixty-Six. By 1976 the subject property is listed as a Tune Up auto repair shop and since then, has been occupied by an auto repair shop operating as AccuTune & Brake, Precision Tune Auto Care, and currently as Swift Auto Repair. According to the current tenant, Mr. Alan Swift, he has operated on the subject property for 10 years (Section 6.0).

PES has identified the following environmental concerns associated with historical uses of the subject property:

- **Underground Storage Tanks:** The subject property historically contained three gasoline USTs and one waste oil UST which resulted in soil contamination. Investigations performed at the facility are discussed in Section 4.1;
- **Auto Facilities:** Auto repair and maintenance facilities have operated at the subject property since the 1970s and likely used petroleum hydrocarbons and solvents; and
- **Lead and Asbestos in Soil:** Based on the age of the previous residences and structures at the site, lead-containing paint and asbestos-containing materials may be present in soil following historical building demolition activities, and/or present in the current structure.

Subject Property Vicinity

The site vicinity was developed prior to 1888, at which time the area was occupied primarily by residences. The area remained primarily residential through the 1940s, with limited commercial development. By the 1960s, the site vicinity was fully developed with commercial buildings. Beginning in the 1950s, several gas stations were present in the immediate site vicinity. Several dry cleaners were also present in the vicinity of the subject property beginning in the 1950s, including Family Cleaners at 412 East 3rd Avenue from 1987 to the present, Third

Avenue Cleaners at 414 East 3rd Avenue from at least 1956 through 1970, Quality Cleaners at 508 East 3rd Avenue, and Wardrobe Cleaners at 335 East 4th Avenue from 1954 to the present. Family Cleaners was reportedly a drop-off location only, but the remaining facilities are known or believed to have used the dry-cleaning solvent tetrachloroethene (PCE).

3.7.3 Interviews

The current Swift Auto Repair co-owner, Ms. Lisa Coor completed the Pre-Survey Key Site Manager Questionnaires as summarized in Section in Section 2.7. The co-owner, Mr. Alan Swift, was on-site during the site inspection.

4.0 PREVIOUS ENVIRONMENTAL SITE INVESTIGATIONS

In July 1989, three gasoline USTs (10,000-gallon, 7,500-gallon, and 5,000-gallon) and one 280-gallon waste oil UST were removed from the site by AccuTune (SMC, 1998). Soil samples collected during tank removal contained maximum concentrations of 94 milligrams per kilogram (mg/kg) oil and grease, 13 mg/kg total petroleum hydrocarbons as gasoline (TPHg), 0.039 mg/kg benzene, 0.035 mg/kg toluene, 0.092 mg/kg ethylbenzene, and 0.170 mg/kg total xylenes. Metals and volatile organic compounds (VOC) analysis were not required in 1989. According to SMCEH, the release appeared to be insignificant. During tank removal SMCEH noted the 7,500- and 5,000-gallon tanks were rusty with several holes, the 10,000-gallon tank was in good condition, and the waste oil tank was rusty with no holes. SMCEH also noted an odor and stained soil but no water was observed in the pit. An unknown volume of excavated soil was removed from the site. No groundwater samples were collected, and no wells were installed. No documentation of the removal of the two dispensers or associated piping was located. SMC granted soils only case closure on April 6, 1998 (Appendix G).

5.0 ENVIRONMENTAL AGENCY DATABASES AND RECORDS REVIEW

5.1 Environmental Liens

Based on a review of an environmental database search conducted by EDR, there are no Federal Superfund (National Priority List [NPL]) liens or State environmental deed restrictions associated with the subject property. No information indicating the presence of environmental liens on the subject property was provided by WHPV.

5.2 Standard Environmental Record Sources

The discussion presented in this section is based on available information provided by environmental agencies and databases. An EDR database report dated March 24, 2021, contains listings of sites that are located within a 1-mile radius which were selected in accordance with the ASTM E1527-13 standard. This information is obtained from computerized databases of Federal, State, and local environmental records. The database report, which includes descriptions of the listings, is provided in Appendix B.

The following regulatory agency databases were searched and reported in the EDR report:

- U.S. Environmental Protection Agency (U.S. EPA) – Comprehensive Environmental Response Compensation, and Liability Information System (CERCLIS);
- U.S. EPA – CERCLA NPL;
- U.S. EPA – CERCLA Proposed NPL;
- U.S. EPA – Superfund (CERCLA) Consent Decrees (CONSENT);
- U.S. EPA – CERCLA Records of Decision (ROD);
- U.S. EPA – CERCLA NPL Deletions;
- U.S. EPA – CERCLA No Further Remedial Action Planned Site (CERC-NFRAP);
- U.S. EPA – Facility Index System (FINDS);
- U.S. EPA – Emergency Response Notification System (ERNS);
- U.S. EPA – Hazardous Materials Information Reporting System (HMIRS);
- U.S. EPA – Material Licensing Tracking System (MLTS);
- U.S. EPA – Mines Master Tracking Index File (MINES);
- U.S. EPA – Federal Superfund Liens (NPL Liens);
- U.S. EPA – PCB Activity Database System (PADS);
- U.S. EPA – RCRA Administrative Action Tracking System (RAATS);
- U.S. EPA – Section 7 Tracking Systems (SSTS);
- U.S. EPA – Federal Insecticide, Fungicide, & Rodenticide Act (FIFRA)/Toxic Substance Control Act (TSCA) Tracking System (FTTS);
- U.S. EPA – Resource Conservation and Recovery Information System (RCRAInfo), Treatment, Storage, or Disposal (TSD) facilities, and Small Quantity and Large Quantity Generators (SQG and LQG) of hazardous waste;
- U.S. EPA RCRA Corrective Action Report (CORRACTS);
- U.S. EPA - Toxic Chemical Release Inventory System (TRIS);

- California State Water Resources Control Board (SWRCB) – Leaking Underground Storage Tank Listing (LUST) sites including Indian Land;
- SWRCB –Above-ground Storage Tank (AST) sites;
- SWRCB – Registered underground storage tank (UST) sites;
- SWRCB – Solid Waste Facilities (SWF/LF);
- CalEPA - California Environmental Reporting System Regulated Site Portal (CERS);
- CalEPA – CERS Hazardous Waste Generator (CERS HAZ WASTE);
- CalEPA – CERS AST and UST sites (CERS TANKS);
- Department of Toxic Substances Control (DTSC) – Voluntary Cleanup Program (VCP); and
- Department of Toxic Substances Control (DTSC) – Hazardous Waste Tracking System (HWTS).

The following California Environmental Protection Agency (CalEPA) websites were also searched for environmental records related to the subject property:

- SWRCB's GeoTracker website located at <http://geotracker.swrcb.ca.gov/>; and
- DTSC's EnviroStor website located at <http://www.envirostor.dtsc.ca.gov/public/default.asp>.

Additionally, PES requested records for the subject property from SMCEH. Regulatory records concerning previous investigations at the subject property are discussed in Section 4.0.

5.2.1 Subject Property Records

Based on information available in the EDR database report (Appendix B), the subject property was listed in several databases. The subject property as Accu-Tune was listed in the HWTS, FINDS, Cortese, Historical Cortese, CERS, and San Mateo County Business Index (BI) for generating and recycling waste oil/solvents databases. Accu-Tune was also listed in the RGA LUST database from 1992–2012, and the LUST database for a release of gasoline to soil. The LUST case received closure from SMCEH in a letter dated April 6, 1998.

The subject property as Precision Tune Auto Care was listed in the HAZNET, HWTS, RCRA NonGen/NLR, FINDS, ECHO CERS HAZ WASTE, and CERS databases. Several CERS violations were noted including small oil spills, residual staining, and lack of secondary containment. Pauls Flying A Service was listed in the EDR Historical Auto database for gasoline service station 1967-1975 and general automotive repair shops from 1994 – 2014.

PES requested available files on the subject property from SMCEH and City of San Mateo Building Department (SMBD). RWQCB and DTSC files for the subject property are located on GeoTracker and EnviroStor respectively. PES completed a review of all SMCEH and SMBD files for the subject property. SMBD files consisted of a 1956 building permit and inspection record for the construction of a gasoline service station issued to Tidewater Oil, and other various building permits, applications, and notices to abate a public nuisance (illegal signage) between 1958 and 1998, for Phillips 66, Insta-Tune, and AccuTune, and Precision Auto Care. SMCEH files included Hazardous Material Business Plans, permits, inspection records, and UST closure documents for Precision Auto Care and AccuTune.

5.2.2 Surrounding Area

Several sites located within the immediate vicinity of the subject property are identified in the EDR Radius Map as listed in either the LUST, AST, UST, Hist. UST, and/or Statewide Environmental Evaluation and Planning System (SWEEPS) UST databases.

- **Former KFC (406 East 3rd Avenue):** The former KFC property is located approximately 160 feet southwest (up-gradient) of the subject property, across East 3rd Avenue, is listed as an open LUST site.

According to documents obtained from GeoTracker, a gas station was present at the corner of East 3rd Avenue and South Railroad Avenue from at least 1950 until the mid-1960s, when a new building was constructed for use as a restaurant that was later occupied by KFC. In 1994, two 1,200-gallon USTs, pump island piping, and a hydraulic lift associated with the former gas station were removed prior to construction of the existing KFC building (ASE, 1995). Elevated concentrations of petroleum hydrocarbons identified in the UST excavations were excavated and disposed offsite. No groundwater was encountered in the excavation and no additional investigation was conducted.

In June 2019, as a part of pre-construction activities, soil and groundwater samples were collected (PES, 2019). Detectable concentrations of petroleum hydrocarbons, VOCs, semi-volatile organic compounds (SVOCs), and organochlorine pesticides were observed in several soil samples, but appeared to be at concentrations that would not require disposal as a hazardous waste. Elevated lead concentrations in soil required a limited amount of soil to be disposed off-site as Class I non-RCRA hazardous soil. Benzene, ethylbenzene, naphthalene, xylene, PCE, and chloroform were detected in groundwater at concentrations above their respective vapor intrusion-based residential Environmental Screening Levels (ESLs) established by the San Francisco Regional Water Quality Control Board (RWQCB, 2019). In a letter dated January 14, 2020, the SMCEH opened a LUST cleanup case for the property based on elevated hydrocarbon concentrations detected in soil and groundwater during this investigation (SMCEH, 2020).

In January and February 2020, a sludge filled approximately 55-gallon possible waste oil UST and an approximately 3,000-gallon and 1,500-gallon cement-filled possible fuel USTs were encountered during construction soil excavation activities (PES, 2020a). Following excavation of the USTs, no petroleum hydrocarbons or VOCs were detected at or above the laboratory reporting limits in compliance soil samples collected from the bottom of the 1,000-gallon and 3,000-gallon fuel UST excavations. No significant concentration of petroleum hydrocarbons, and no VOCs, polycyclic aromatic hydrocarbons (PAHs), or PCBs were detected above the laboratory reporting limits in the sample collected from the 55-gallon waste oil UST excavation pit.

Three soil vapor and four soil/grab groundwater sampling locations are planned to assess soil vapor and soil/groundwater conditions in the vicinity of the property, as requested by SMCEH and approved in their letter dated August 7, 2020. Because of ongoing construction dewatering activities planned through March 2021 (PES, 2020b), this work has not yet been completed.

Based on the KFC's upgradient location with respect to the inferred regional groundwater flow direction (prior to construction dewatering), the open LUST case may present an environmental concern to the subject property.

- **Izmirian Roofing & Sheet Metal (207 South Claremont Street):** The roofing and sheet metal site is located approximately 230 feet north (cross-gradient) of the subject property and is listed in the LUST, California FID UST, Cortese, HIST Cortese, CERS, and San Mateo County Business Inventory (BI) databases. The LUST database lists the facility as a closed case, that a gasoline leak was discovered in July 1992, and a remedial excavation was conducted in September 1994. SMCEH files contained a tank removal permit application dated June 8, 1992 to remove a 300-gallon gasoline UST. The tank was removed on July 23, 1992 and was noted to have three small holes (SMCEH, 1992). Soil samples collected beneath the tank contained up to 300 mg/kg TPHg and 0.025 mg/kg benzene (Coast to Coast Analytical, 1992). No other information was available. The LUST case received case closure on November 9, 2000. Based on regulatory case closure and the cross-gradient location with respect to the inferred regional groundwater flow direction, the roofing & sheet metal site is unlikely to present an environmental concern to the subject property.
- **Dry Cleaners:** Based on the presence of PCE detected in groundwater at the Union 76 Station located at 402 South Delaware, SMCEH requested that several existing and former dry cleaning facilities in the vicinity perform voluntary subsurface investigations, including Wardrobe Cleaners at 335 East 4th Avenue; Family Cleaners at 412 East 3rd Avenue; Quality Cleaners at 508 East 3rd Avenue; and A1 Cleaners at 174 East 4th Avenue. Quality Cleaners and Wardrobe Cleaners are the only facilities that performed site investigations. Family Cleaners reported that they were a drop off facility only and did not perform dry cleaning onsite. However, it is unknown if PCE was historically used at the cleaners which began in 1987.

Wardrobe Cleaners is located approximately 475 feet south and potentially cross-gradient from the subject property and is listed on the LUST, EMI, SLIC, CERS, and San Mateo County Business Inventory databases. The LUST and SLIC databases list the facility as an open case. Wardrobe Cleaners has operated at this and/or an adjacent location since at least 1954. In 2016, in response to the SMCEH request discussed above, Wardrobe Cleaners performed soil and groundwater sampling at the facility (CSS, 2016). Soil and groundwater samples were collected at locations along East 4th Avenue. PCE and TCE were detected in groundwater at concentrations up to 6.6 $\mu\text{g/L}$ and 39 $\mu\text{g/L}$, respectively. PCE and TCE were detected at 69 and 19 $\mu\text{g/kg}$, respectively, in soil. TPHg was also detected in soil at concentrations up to 7,300 $\mu\text{g/kg}$. CSS has prepared a workplan for additional investigations to be performed at the facility, including evaluating the vertical extent of VOCs in soil, collecting grab groundwater samples for analysis of VOCs, and performing a sub-slab soil vapor survey (CSS, 2019). The investigation is scheduled to be performed in early 2021.

Quality Cleaners was located at 508 East 3rd Avenue from at least 1986 to 1995, approximately 180 feet east (downgradient) of the subject property and is listed on the DRYCLEANERS, EMI, HWTS, San Mateo County BI databases. In 2017, during a soil and groundwater subsurface investigation, PCE was detected in soil at concentrations ranging from 36.7 to 713 micrograms per kilogram ($\mu\text{g/kg}$), and in groundwater at 100 $\mu\text{g/L}$ (Wheeler, 2017). Trichloroethene (TCE) was also detected groundwater at 13 $\mu\text{g/L}$. Both PCE and TCE concentrations are above their respective Tier 1 ESLs. SMCEH indicated that although the results of the investigation indicated a probable PCE release at the site, the results were inconclusive as to whether the former facility was the source of the contamination identified at the Unocal station (SMCEH, 2017). SMCEH recommended further investigation of the sewer lateral as a potential release point at the facility. No information regarding the performance of additional investigations at the facility was identified in regulatory records.

PCE and associated VOCs have been identified at several facilities in the site vicinity, although a source has not been identified. The data suggest that there is a localized PCE groundwater plume in the site vicinity that may present an environmental concern to the subject property.

- **Hanson Tech (412 East 2nd Avenue:** This auto repair shop (currently T.W. Automotive) is located approximately 230 feet northwest (up-gradient) of the subject property and is listed on the SWEEPS UST and San Mateo County BI databases for the storage of gasoline in one 500-gallon UST. Based on the proximity and up-gradient location with respect to the inferred regional groundwater flow direction, the auto-repair shop may present an environmental concern to the subject property.

- **Arco Service Station (300 South Delaware Street):** The Arco station is located approximately 250 feet east (down-gradient) of the site is listed on the LUST, Historical UST, CERS HAZ WASTE, CERS TANKS, CERS, UST, SWEEPS UST, CA FID UST, HAZNET, HWTS, and EDR Hist Auto databases. The database lists three 4,000-gallon fuel USTs and one 280-gallon waste UST installed in 1959, and one 6,000-gallon fuel UST installed in 1974. The LUST database lists the facility as a closed case as of October 17, 2013.

According to documents located on GeoTracker, soil and groundwater investigations began at the site in 1988 when leaks were detected as part of annual UST integrity testing. Elevated concentrations of total petroleum hydrocarbons as gasoline (TPHg) and benzene, toluene, ethylbenzene and xylenes (BTEX) have been detected in soil and groundwater. In 1991, five USTs (one 6,000-gallon and three 4,000-gallon gasoline USTs and one 260-gallon waste oil UST) were removed and replaced with four 10,000-gallon gasoline USTs and one 550-gallon waste oil UST. Approximately 1,315 cubic yards (cy) of petroleum-hydrocarbon-impacted soil was excavated from the gasoline UST excavation and disposed offsite (Arcadis 2011a). No significant contaminant concentrations were detected in the waste oil UST excavation. In 1992, an oil/water separator was removed from the site, and in 1994, a hydraulic hoist was replaced (Arcadis, 2011a). No information was available concerning investigations associated with these removal activities. In 2011, the TPHg plume associated with the Arco station extended east beneath 4th Avenue (Arcadis, 2011b). The Arco Station received regulatory case closure in 2013. SMCEH noted that petroleum hydrocarbon-affected soil and groundwater may remain at the site did not appear to pose a risk to human health and the environment under the existing land use. Based on regulatory case closure and the down-gradient location with respect to the inferred regional groundwater flow direction, the Arco station is unlikely to present an environmental concern to the subject property.

- **Union 76 Service Station (402 South Delaware):** The Union 76 station is located approximately 570 feet east (down-gradient) of the subject property and is listed in the LUST, UST, SWEEPS UST, HIST UST, CERS TANKS, CORTESE, HIST CORTESE, CERS, CERS HAZ WASTE, EDR Hist Auto, and San Mateo County BI databases. This is a closed LUST site. During 1992 UST replacement activities, PCE was identified in groundwater and sub-slab vapor samples collected at the facility and determined to be from an unidentified upgradient source (Antea Group, 2015). Based on regulatory case closure and the down-gradient location with respect to the inferred regional groundwater flow direction, the Union 76 station site is unlikely to present an environmental concern to the subject property
- **Shell Station (611 East Third Avenue):** The Shell station is located approximately 400 feet northeast (down-gradient) of the subject property and is listed on the UST, LUST, SWEEPS UST, CA FID UST, CERS, CERS HAZ WASTE, CERS TANKS, HIST, UST, and San Mateo County BI databases. The site received case closure on August 31, 2015. Based on regulatory case closure and the down-gradient location with respect to the inferred regional groundwater flow direction, the Shell station is unlikely to present an environmental concern to the subject property.

Several other sites in the subject site vicinity are listed on hazardous materials release and storage databases. In general, these sites are not expected to present significant environmental conditions to the subject property based on one or more of the following: (1) the listed site has received case closure by the appropriate regulatory agency; (2) the listed site is either cross-gradient or down-gradient of the subject property with respect to the inferred regional groundwater flow direction; (3) the listed site is a soils-only affected case; and/or (4) the listed site is located at too great a distance to represent a significant environmental condition with respect to the subject property.

6.0 SITE INSPECTION

Inspection of the subject property was conducted by Ms. Kiersten Hoey of PES on March 16, 2021. The subject property is currently occupied by Swift Auto Repair, and the owner, Mr. Alan Swift, was onsite during the inspection to answer questions. Site photographs are provided on Plates 4 through 11. PES's observations are summarized below.

Interior Observations

The service building contains a small office, storage, restroom, and two belowground hydraulic lifts. According to Mr. Swift, the lifts use vegetable-based hydraulic oil and he has not changed or added oil during his 10 years operating the auto repair shop. At the time of the site inspection, 1-gallon and 1-quart containers of coolant, transmission fluid, anti-freeze, and motor oil, aerosol containers of parts cleaners, oil filters, a wheel balancing machine, an Alamite Ram oil pump, oily rag bin, and sandblasting cabinet were observed inside the service building. Staining was observed on the chipped concrete floor; the stains appeared to be from oil drips that occurred during auto repair activities.

Exterior Observations

In addition to the service building, the subject property consists of a canopy over two aboveground electric lifts, asphalt-paved parking, and landscaped areas. The canopy formerly covered the historic gasoline service station pump islands. Vehicle access to the site is provided by two driveways on East 3rd Avenue and one on South Claremont Street. The exterior walls (northwest and southwest sides) of the building appeared in poor condition (Photo 1 of Plate 6). Hazardous material storage was observed on the northwest side of the property. A small shed houses a 250-gallon waste oil AST in secondary containment; staining was observed on the floor inside and outside the shed. Used tires and three labelled 55-gallon steel drums were also observed. One drum was labeled to contain used-anti-freeze; however, the other two labels were faded and illegible. There was no secondary containment of the drums and staining was observed on the asphalt around the drums. Three other 55-gallon drums were observed, but they appeared to be empty. A shipping container is located on the property; however, the container was not accessible at the time of site inspection. A small oil spill covered with kitty litter was observed adjacent to one of the lifts beneath the canopy.

Refuse, recycle, and green bins were observed on the west side of the subject property. Additionally, a food truck (Tacos El Frijolito) was observed selling food on the subject property.

6.1 Undeveloped Area

There are no undeveloped areas on the site.

6.2 Chemical Use and Storage

No chemical use or storage was observed other than that discussed above in Section 6.0.

PES was unable to observe the contents of the shipping container which may be used for chemical storage.

6.3 Underground and Aboveground Storage Tanks

A 250-gallon waste-oil AST within secondary containment is located behind (northwest) the onsite building. Staining was observed on the ground in the vicinity of the tank. No evidence of USTs was observed during the site inspection.

6.4 Generators

No back-up generators were observed at the subject property.

6.5 Elevators

No elevators were observed at the subject property.

6.6 Hydraulic Equipment

Two belowground hydraulic lifts are located inside the service building. According to Mr. Swift, the lifts use vegetable-based hydraulic oil and he has not changed or added oil during his 10 years operating the auto repair shop. Additionally, two aboveground electric lifts were observed outside the building, beneath the canopy.

6.7 Indications of Polychlorinated Biphenyls (PCBs)

No transformers were observed on the subject property; however a pad-mounted transformer was observed adjacent to the southwest property boundary. The transformer appeared to be in good condition. No staining or discoloration was present in the vicinity of the transformer. It is unknown if the transformer contains PCBs. Based on the age of the auto repair building, it is possible fluorescent light ballasts containing PCBs are located within the building.

6.8 Other Conditions

6.8.1 Asbestos

An assessment of asbestos-containing building materials was not conducted as part of this Phase I ESA.

Standards set by the Occupational Safety and Health Administration (OSHA) require building owners to presume that thermal system insulation (TSI) and surfacing asbestos containing material (ACM) found in buildings constructed before 1981, and floor tile installed in buildings through 1981, are asbestos containing, unless demonstrated to be less than 1 percent asbestos through sampling. The rule does not permit an assumption to be made that a material does not contain asbestos in buildings constructed after 1980. However, since the late 1970s to early 1980s, asbestos has been removed or substituted for in all but a small number of construction products. For example, asbestos is still used, although at low concentrations, in various mastics and roofing materials.

Based on the approximate 1956 construction date, building materials in the subject property building may contain asbestos.

6.8.2 Radon

The National Radon Database includes radon information from U.S. EPA/State Residential Radon Surveys conducted between 1986 and 1992. The database includes test results from 12 sites within the zip code 94401. The average value for radon level reported in this region was 0.300 pico curies per liter (pCi/L) of air for the first floor living area. This is lower than the U.S. EPA's recommended action level of 4 pCi/L.

The survey indicates that it is unlikely that radon levels at the subject property are above the U.S. EPA action level. As such, radon gas testing is not deemed necessary for the subject property.

6.8.3 Solid Waste

Solid waste generated by auto repair facility are stored in landfill and recycle bins supplied by Recology of San Mateo County. No concerns regarding solid waste were identified at the subject property.

6.8.4 Lead in Paint

A lead survey was not a part of this Phase I ESA. Lead-based paints (LBPs) were discontinued from general use during the late 1970s. The Consumer Products Safety Commission limited lead content in residential paint to 0.06 percent (600 parts per million) in 1978. The use of paint containing greater than 0.06 percent lead was also prohibited in areas where consumers have direct access to painted surfaces. Based on the 1956 construction date of the subject property buildings, lead-containing paint may be present. Exterior painted surfaces were observed to be in poor condition (chipping and peeling).

6.8.5 Vapor Intrusion Evaluation

Groundwater beneath the subject property has not been analyzed for VOCs. However, a regional PCE groundwater plume is known to exist in the site vicinity and benzene was detected in soil collected during the UST removal in 1989; therefore, the potential exists that residual VOC contamination may be present in soil and/or groundwater beneath the site, and that vapor intrusion may be a concern.

7.0 SUMMARY AND CONCLUSIONS

The subject property consists of one legal parcel comprising 0.24 acres with the San Mateo County APN 034-181-160, located at 435 East 3rd Avenue in San Mateo, San Mateo County, California. The site is located in a mixed commercial and residential area of downtown San Mateo and is accessed via driveways off East 3rd Avenue and South Claremont Street.

The site is developed with an auto repair business, Swift Auto Repair, located in an area developed with residential and commercial/retail buildings within the City and County of San Mateo, California. The subject property and adjacent areas are shown on Plates 2 and 3. The subject property is bounded to the northeast by South Delaware Street, to the southeast by East 3rd Avenue, to the southwest by two commercial buildings, and to the northwest by a vacant lot with parked cars.

Historical Site and Surrounding Area Use

The earliest reviewed record for the site is an 1888 Sanborn map, which shows the site as two separate parcels, developed with a dwelling and saloon near East 3rd Street and a second dwelling near the northwestern edge of the existing property boundary. By 1908 the two dwellings have been removed and by 1920 the saloon building is vacant. By 1956, parcel boundaries have been modified to the current locations and the existing building and canopy have been constructed on the subject property.

Based on City of San Mateo Building records and available historical city directory references, the subject property was occupied by a gasoline service station from 1956 to the 1970s and operated as Tidewater Oil, P&J Flying A Service Station and Phillips Sixty-Six. By 1976 the subject property is listed as a Tune Up auto repair shop and since then, has been occupied by auto repair shop operating as AccuTune & Brake, Precision Tune Auto Care, and currently as Swift Auto Repair. According to the current tenant, Mr. Alan Swift, he has operated on the subject property for 10 years.

The site vicinity was developed prior to 1888, at which time the area was occupied primarily by residences. The area remained primarily residential through the 1940s, with limited commercial development. By the 1960s, the site vicinity was fully developed with commercial buildings. Beginning in the 1950s, several gas stations were present in the immediate site vicinity. Several dry cleaners were also present in the vicinity of the subject property.

beginning in the 1950s, including Family Cleaners at 412 East 3rd Avenue from 1987 to the present, Third Avenue Cleaners at 414 East 3rd Avenue from at least 1956 through 1970, Quality Cleaners at 508 East 3rd Avenue, and Wardrobe Cleaners at 335 East 4th Avenue from 1954 to the present. Family Cleaners was reportedly a drop-off location only, but the remaining facilities are known or believed to have used the dry-cleaning solvent PCE.

Previous Investigations

In July 1989, three gasoline USTs (10,000-gallon, 7,500-gallon, and 5,000-gallon) and one 280-gallon waste oil UST were removed from the site by AccuTune (SMCEH, 1998). Soil samples collected during tank removal contained maximum concentrations of 94 mg/kg oil and grease, 13 mg/kg TPHg, 0.039 mg/kg benzene, 0.035 mg/kg toluene, 0.092 mg/kg ethylbenzene, and 0.170 mg/kg total xylenes. Metals and VOC analysis were not required in 1989. According to SMCEH, the release appeared to be insignificant. During tank removal SMCEH noted the 7,500- and 5,000-gallon tanks were rusty with several holes, the 10,000-gallon tank was in good condition, and the waste oil tank was rusty with no holes. SMCEH also noted an odor and stained soil but no water was observed in the pit. An unknown volume of excavated soil was removed from the site. No groundwater samples were collected, and no wells were installed. No documentation of the removal of the two dispensers or associated piping was located. SMCEH granted soils only case closure on April 6, 1998 (Appendix G).

Regulatory Agency Records

Subject Property

Based on information available in the EDR database report (Appendix B), the subject property was listed in several databases including the RGA LUST database from 1992–2012, and the LUST database for a release of gasoline to soil. Agency files indicated the gasoline service station was constructed in 1956 under a building permit issued to Tidewater Oil. As stated above, three gasoline USTs (10,000-gallon, 7,500-gallon, and 5,000-gallon) and one 280-gallon waste oil UST were removed from the site by AccuTune in In July 1989. Low levels of petroleum hydrocarbons were detected in soil samples collected during tank removal activities. The LUST case received closure from the SMCEH in a letter dated April 6, 1998.

Surrounding Properties

Several database listings were identified for properties surrounding the subject property and were related to past hazardous materials operations and/or releases. Most notably are: (1) The former KFC property at 406 East 3rd Avenue; (2) Izmirian Roofing & Sheet Metal at 207 South Claremont Street; (3) Wardrobe Cleaners at 335 East 4th Avenue; and (4) former Quality Cleaners at 508 East 3rd Avenue.

The former KFC located at 406 East 3rd Avenue, approximately 160 feet southwest (up-gradient) of the subject property, is listed as an open LUST site. A gasoline station was present at the corner of East 3rd Avenue and South Railroad Avenue from at least 1950 until the mid-1960s, when a new building was constructed for use as a restaurant that was later occupied by KFC. In 1994, two 1,200-gallon USTs, pump island piping, and a hydraulic lift associated with the former gas station at the 402 – 406 East 3rd Avenue property were removed prior to construction of the existing KFC building (ASE, 1995). In 2019, as a part of pre-construction activities, soil and groundwater samples collected to depths of approximately 20 feet contained elevated petroleum hydrocarbons and several concentrations of VOCs above their respective vapor intrusion-based residential ESLs (PES, 2019). As a result, the SMCEH opened a LUST cleanup case for the property in a letter dated January 14, 2020. In 2020, a sludge-filled approximately 55-gallon possible waste oil UST, and two cement-filled possible fuel USTs (3,000-gallon and 1,500-gallon) were encountered during construction soil excavation activities (PES, 2020a). No hydrocarbons or VOCs were detected in soil samples collected from the UST pits. Soil vapor, soil, and groundwater sampling are planned for 2021 after completion of the construction dewatering activities.

Izmirian Roofing & Sheet Metal, located at 207 South Claremont Street, approximately 230 feet north (cross-gradient) of the subject property, is listed in the LUST, and California FID UST. The LUST database lists the facility as a closed case, that a gasoline leak was discovered in July 1992, and a remedial excavation was conducted in September 1994. A 300-gallon gasoline UST was removed on July 23, 1992 and was noted to have three small holes (SMCEH, 1992). Soil samples collected beneath the tank contained up to 300 mg/kg TPHg and 0.025 mg/kg benzene (Coast to Coast Analytical, 1992). No other information was available. The LUST case received closure on November 9, 2000. Based on regulatory case closure and the cross-gradient location with respect to the inferred regional groundwater flow direction, the roofing & sheet metal site is unlikely to present an environmental concern to the subject property.

PCE and associated VOCs have been identified at several nearby facilities in the site vicinity, although a source has not been identified. The data suggest that there is a localized PCE groundwater plume in the site vicinity. Two of those facilities are Wardrobe Cleaners and former Quality Cleaners. In addition, Family Cleaners, located across Third Avenue at 412 East 3rd Avenue, is reportedly a drop off only location; however, it is unknown if PCE was historically used at the cleaners which began in 1987.

Wardrobe Cleaners is located approximately 475 feet south and potentially cross-gradient from the subject property and is listed on the LUST and SLIC databases as an open case. Wardrobe Cleaners has operated at this and/or an adjacent location since at least 1954. In 2016, Wardrobe Cleaners performed soil and groundwater sampling at the facility (CSS, 2016). Soil and groundwater samples were collected located along East 4th Avenue. PCE and TCE were detected in groundwater at concentrations up to 6.6 $\mu\text{g/L}$ and 39 $\mu\text{g/L}$, respectively, and in soil at 69 and 19 $\mu\text{g/kg}$, respectively. TPHg was also detected in soil at concentrations up to 7,300 $\mu\text{g/kg}$. CSS has prepared a workplan for additional investigations to be performed at

the facility, including evaluating the vertical extent of VOCs in soil, collecting grab groundwater samples for analysis of VOCs, and performing a sub-slab soil vapor survey (CSS, 2019). The investigation is scheduled to be performed in early 2021.

Quality Cleaners was located at 508 East 3rd Avenue from at least 1986 to 1995, approximately 180 feet east (down-gradient) of the subject property. A subsurface investigation performed in March 2017 detected PCE in soil at concentrations ranging from 36.7 to 713 $\mu\text{g}/\text{kg}$. PCE and TCE were detected at 100 and 13 $\mu\text{g}/\text{L}$, groundwater; both concentrations are above their respective Tier 1 ESLs. SMCEH recommended further investigation of the sewer lateral as a potential release point at the facility. No information regarding the performance of additional investigations at the facility was identified in regulatory records.

Site Observations

The subject property is currently occupied by Swift Auto Repair. The service building contains a small office, storage, restroom, and two belowground hydraulic lifts. According to the owner, Mr. Alan Swift, the lifts use vegetable-based hydraulic oil and he has not changed or added oil during his 10 years operating the auto repair shop. At the time of the site inspection, 1-gallon and 1-quart containers of coolant, transmission fluid, anti-freeze, and motor oil, aerosol containers of parts cleaners, oil filters, a wheel balancing machine, an Alamite Ram oil pump, oily rag bin, and sandblasting cabinet were observed in the service building. Staining was observed on the chipped concrete floor; the stains appeared to be from oil drips that occurred during auto repair activities.

In addition to the service building, the subject property consists of a canopy over two aboveground electric lifts, asphalt-paved parking, and landscaped areas. The canopy formerly covered the historic gasoline service station pump islands. Vehicle access to the site is provided by two driveways on East 3rd Avenue and one on South Claremont Street. The exterior walls (northwest and southwest sides) of the building appeared in poor condition (Photo 1 of Plate 6). Hazardous material storage was observed on the northwest side of the property. A small shed houses a 250-gallon waste oil AST in secondary containment; staining as observed on the floor inside and outside the shed. Used tires and three labelled 55-gallon steel drums were also observed. One drum was labeled to contain used-anti-freeze; however, the other two labels were too faded to be legible. Three other 55-gallon drums were observed, but they appeared to be empty. A shipping container is located on the property; however, the container was not accessible at the time of site inspection. A small oil spill covered with kitty litter was observed adjacent to one of the lifts beneath the canopy. Refuse, recycle, and green bins were observed on the west side of the subject property. Additionally, a food truck (Tacos El Frijolito) was observed selling food on the subject property.

Based on the 1956 construction date of the subject property building, ACM and lead-based paint may be present.

Conclusions

PES has performed a Phase I Environmental Site Assessment in conformance with the scope and limitations of ATSM Practice E 1527-13 of the property located at 435 East 3rd Avenue (also referred to as the Block 21 Project) in San Mateo, California (subject property). Any exceptions to, or deletions from, this practice are described in Section 1.3 of this report.

This assessment has identified one ASTM historical REC (HREC) and two RECs for the subject property.

- **Former Gasoline Service Station:** The gasoline service station formerly located on the subject property is a historical fuel leak site and is listed in regulatory files as a closed LUST case. The gasoline station operated from the 1956 to the 1970s. In July 1989, AccuTune removed three gasoline USTs and one 280-gallon waste oil UST from the site. Soil samples collected during tank removal contained low concentrations of petroleum hydrocarbons. According to SMCEH, the release appeared to be insignificant and the site was listed as a soils only LUST case. No documentation of the removal of the two former dispensers or associated piping was located. SMCEH granted case closure on April 6, 1998 (Appendix G). The closure status of the LUST case with no regulatory-required controls represents an HREC;
- **Auto Repair Facilities:** Staining was observed on the ground in the vicinity of the 250-gallon waste oil AST, the three 55-gallon drums of waste oils, inside the service building, and in the vicinity of the outdoor lifts. These may have impacted site soil through cracks in the concrete and asphalt. No secondary containment was provided for drums. Several CERS violations for Precision Tune Auto Care were noted including small oil spills, residual staining, and lack of secondary containment. These housekeeping issues related to current and past auto repair activities represent a REC; and
- **PCE Groundwater Plume:** PCE is present in groundwater in the immediate site vicinity, presumably sourced from multiple dry cleaners in the area (e.g., via historical releases to sanitary sewers during dry cleaner operations). The PCE plume in groundwater represents a REC.

PES has identified the following environmental concerns associated with current uses of the subject property:

- **Upgradient Hanson Tech Auto Repair/Maintenance Facility:** This nearby and upgradient auto repair facility utilizes petroleum hydrocarbons (e.g., gasoline) and potentially solvents. Although no documented releases have been identified, the close proximity and business activities at this site represent a potential environmental concern for the subject property, if releases have occurred;

- **Lead and Asbestos:** Because of the 1956 construction date for the on-site building, lead-containing paint and asbestos-containing building materials may be present. Based on the age of the previous residences and structures at the site, lead-containing paint and asbestos-containing materials may be present in soil following historical building demolition activities. Additionally, based on observed deterioration and peeling and chipping exterior walls, lead-containing paint chips may be present on the ground surface;
- **Vapor Intrusion:** Groundwater beneath the subject property has not been analyzed for VOCs. However, a regional PCE groundwater plume is known to exist in the site vicinity and benzene was detected in soil collected during the UST removal in 1989; therefore, the potential exists for residual VOC contamination to be present in soil and/or groundwater beneath the site, and that vapor intrusion may be a concern; and
- **Residual Piping/Contaminated Soil:** No documentation of the removal of the product piping associated with the former gasoline service station was located; therefore, the potential exists for piping to remain in the ground beneath the site. Additionally, there may be residual petroleum hydrocarbon contamination present in soil and/or groundwater related to the potential piping that may remain at the site.

8.0 DATA GAPS STATEMENT

PES was unable to inspect the inside of shipping container; however, no significant staining was observed in the vicinity of the container. As a result, the inability to inspect the container has not affected our ability to identify RECs.

No other data gaps that may have affected our ability to identify RECs associated with the subject property were identified during the performance of this Phase I ESA.

9.0 ADDITIONAL SERVICES

No additional services were provided during the preparation of this Phase I ESA.

10.0 ENVIRONMENTAL PROFESSIONAL STATEMENT

We declare that to the best of our professional knowledge and belief, we meet the definition of Environmental Professional as defined in §312.10 of 40 CFR 312.

We have the specific qualifications based on education, training, and experience to assess a property of the nature, history, and setting of the subject property. We have developed and performed the appropriate inquiries in conformance with the standards and practices set forth in 40 CFR Part 312. Resumes of the Environmental Professionals signing this report are presented in Appendix H.

11.0 REFERENCES

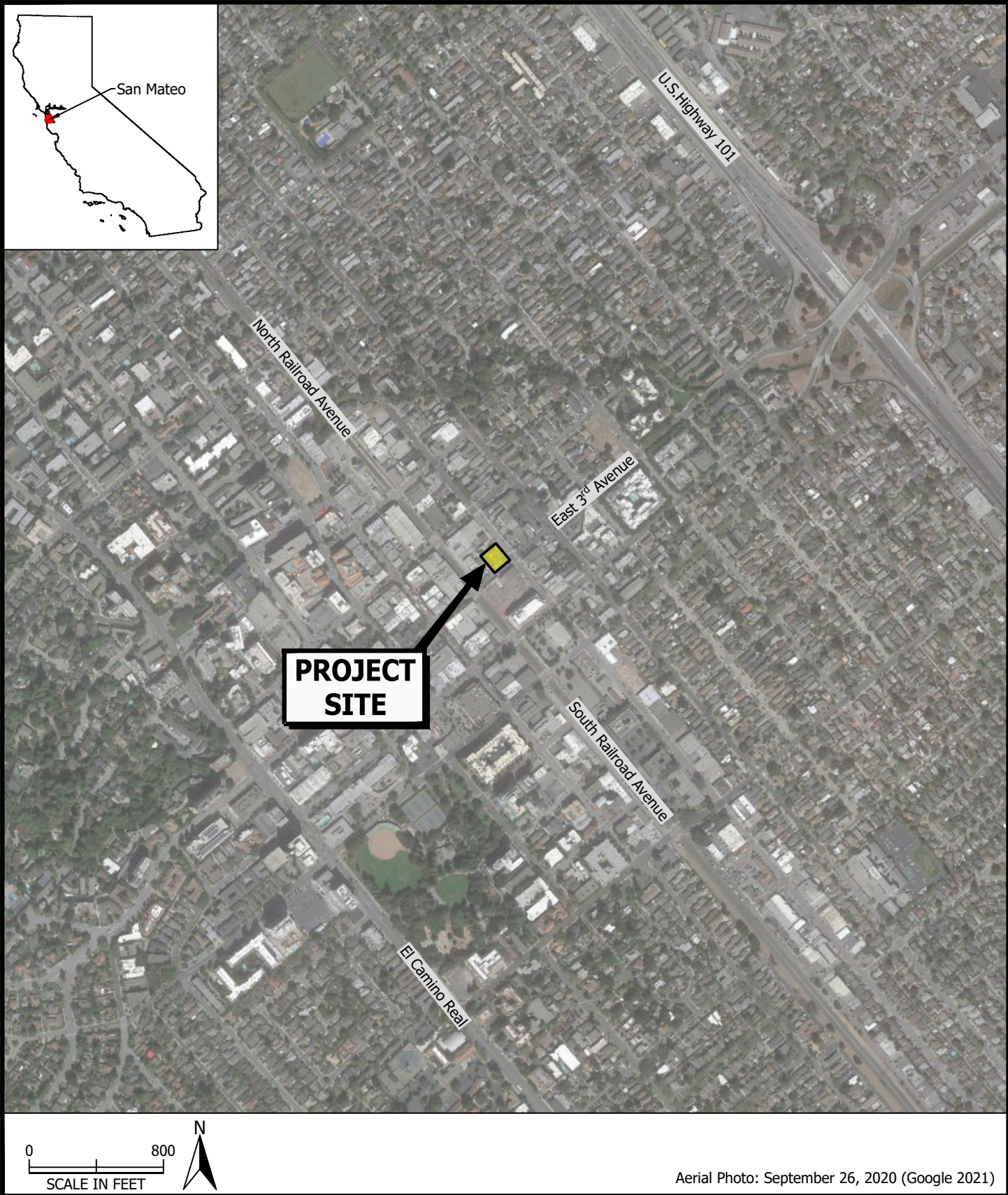
- Antea Group, 2015. *Vapor Sampling, Well Installation and First Quarter 2015 Semi-Annual Monitoring Report, 76 Service Station, 402 South Delaware Street, San Mateo, CA.* April 28.
- Arcadis, 2011a. *Site Closure Summary Report, Former BP Service Station No. 11205, 609 East 4th Avenue, San Mateo, CA.* March.
- Arcadis, 2011b. *First Quarter and Second Quarter 2011 Semi-Annual Groundwater Monitoring Report, Former BP Service Station No. 11205, 609 East 4th Avenue, San Mateo, CA.* July 12.
- Aqua Science Engineers (ASE), 1995. *Underground Storage Tank Removal for Former Service Station and KFC Restaurant, 406 East 3rd Avenue, San Mateo, California.* January 23.
- Coast to Coast Analytical Services, 1992. *Izmirian, San Mateo.* July 28.
- CSS Environmental Services, Inc. (CSS), 2016. *Results of Voluntary Soil and Groundwater Sampling at Wardrobe Cleaners, 333-335 East 4th Avenue, San Mateo, California.* July 14.
- CSS, 2019, 333-335 East 4th Avenue, San Mateo, California.
- PES Environmental, Inc. (PES), 2019. *Pre-Construction Investigation Report, 402 – 406 East 3rd Avenue and 304 – 314 South Claremont Street, San Mateo, California.* August 16.
- PES, 2020a. *UST Removal Report, 402 – 406 East 3rd Avenue and 304 – 314 South Claremont Street, San Mateo, California.* August 25.
- PES, 2020b. Email Re: *KFC, 406 E 3rd Avenue, San Mateo Case #110206.* November 20.
- Regional Water Quality Control Board (RWQCB), 2019. *Screening for Environmental Concerns at Site with Contaminated Soil and Groundwater. Interim Final, Rev. 2.* January.
- SMCEH, 1992. *Permanent Tank Closure Inspection Sheet, 207 South Claremont Street, San Mateo, California.* July 13.
- SMCEH, 1998. *Case Closure of One 10,000-Gallon Unleaded Gasoline, one 7,500-gallon Regular Gasoline, One 5,000-Gallon Premium Gasoline, and One 280-Gallon waste oil Underground Storage Tank at AccuTune, 435 East 3rd Avenue, San Mateo, California.* April 6.

SMCEH, 2016. *Wardrobe Cleaners, 335 East Fourth Avenue, San Mateo, California.*
August 9.

SMCEH, 2017. *Former Quality Cleaners, 508 East 3rd Avenue, San Mateo, California.*
June 8.

Wheeler Group, 2017. *Voluntary Investigation for PCE in Soil & Groundwater, Former
Quality Cleaners, 508 East 3rd Avenue, San Mateo, California.* March 31.

ILLUSTRATIONS



Aerial Photo: September 26, 2020 (Google 2021)



PES Environmental, Inc.
Engineering & Environmental Services


Site Location
 Phase I Environmental Site Assessment
 Block 21
 435 East 3rd Avenue
 San Mateo, California

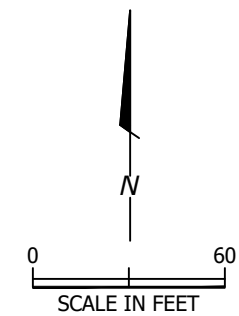
PLATE

1



Explanation

 Approximate Property Boundary



Note: The original version of this figure includes color-designated features. A black and white copy of the figure may not accurately represent the information originally presented.



PES Environmental, Inc.
Engineering & Environmental Services

Site Location
Phase I Environmental Site Assessment
Block 21
435 East 3rd Avenue
San Mateo, California

PLATE

2

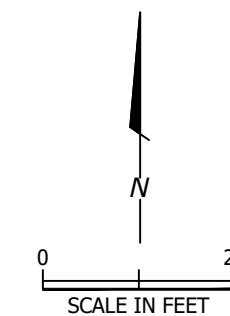


Explanation

Approximate Property Boundary

Observations

Chemical Storage
 Waste Storage



Note: The original version of this figure includes color-designated features. A black and white copy of the figure may not accurately represent the information originally presented.



PES Environmental, Inc.
 Engineering & Environmental Services

Site Map
 Phase I Environmental Site Assessment
 Block 21
 435 East 3rd Avenue
 San Mateo, California

PLATE

3



Photo 1.
View of subject property, facing north. Photograph taken March 16, 2021.



Photo 2.
View of inside auto repair bay – two belowground hydraulic hoists, tool and chemical storage along back wall. Photograph taken March 16, 2021.



PES Environmental, Inc.
Engineering & Environmental Services

Site Photographs

Phase I Environmental Site Assessment
Block 21
435 East 3rd Avenue
San Mateo, California

PLATE

4



Photo 1.
Chemical storage, tools, and blast machine inside auto repair shop. Photograph taken March 16, 2021.



Photo 2.
Chemical storage inside auto repair shop. Photograph taken March 16, 2021.



PES Environmental, Inc.
Engineering & Environmental Services

Site Photographs

Phase I Environmental Site Assessment
Block 21
435 East 3rd Avenue
San Mateo, California

PLATE

5



Photo 1.
View of deteriorating exterior back (northwest) wall of onsite building, facing west. Shipping container, used tires, and 55-gallon drums of used hazardous waste in background of photo. Photograph taken March 16, 2021.



Photo 2.
Used tires and 55-gallon drums of used hazardous waste (one labelled used-anti-freeze and two with labels too faded to be legible). Photograph taken March 16, 2021.



PES Environmental, Inc.
Engineering & Environmental Services

Site Photographs

Phase I Environmental Site Assessment
Block 21
435 East 3rd Avenue
San Mateo, California

PLATE

6



Photo 1.
Hazardous waste storage on backside (northwest) of onsite building – Shed and secondary containment for waste oil AST, 20-gallon mobile waste oil drain tank, and stained concrete in poor condition. Photograph taken March 16, 2021.



Photo 2.
220-gallon waste oil AST within secondary containment.
Photograph taken March 16, 2021.



PES Environmental, Inc.
Engineering & Environmental Services

Site Photographs

Phase I Environmental Site Assessment
Block 21
435 East 3rd Avenue
San Mateo, California

PLATE

7



Photo 1.
Rubbish, recycle, and green waste bins on west side of subject property.
Photograph taken March 16, 2021.



Photo 2.
Used tires, 55-gallon drums, and various rubbish between shipping container and northwest property boundary.
Photograph taken March 16, 2021.



PES Environmental, Inc.
Engineering & Environmental Services

Site Photographs

Phase I Environmental Site Assessment
Block 21
435 East 3rd Avenue
San Mateo, California

PLATE

8



Photo 1.
View of adjacent parking lot northwest of subject property. Photograph taken March 16, 2021.



Photo 2.
View of retail buildings east of subject property. Photograph taken March 16, 2021.



PES Environmental, Inc.
Engineering & Environmental Services

Site Photographs

Phase I Environmental Site Assessment
Block 21
435 East 3rd Avenue
San Mateo, California

PLATE

9



Photo 1.
View of retail buildings and associated parking lots northeast of subject property.
Photograph taken March 16, 2021.



Photo 2.
Izmirain Roofing and Sheet Metal located north of subject property. Photograph
taken March 16, 2021.



PES Environmental, Inc.
Engineering & Environmental Services

Site Photographs

Phase I Environmental Site Assessment
Block 21
435 East 3rd Avenue
San Mateo, California

PLATE

10



Photo 1.
View of adjacent retail/commercial building west of subject property. Photograph taken March 16, 2021.



Photo 2.
View of retail buildings and new commercial/residential building construction south of subject property across East 3rd Avenue. Photograph taken March 16, 2021.



PES Environmental, Inc.
Engineering & Environmental Services

Site Photographs

Phase I Environmental Site Assessment
Block 21
435 East 3rd Avenue
San Mateo, California

PLATE


11

APPENDIX A

USER AND KEY SITE MANAGER QUESTIONNAIRES

USER QUESTIONNAIRE¹
PHASE I ENVIRONMENTAL SITE ASSESSMENT

In order to qualify for one of the *Landowner Liability Protections (LLPs)*² offered by the Small Business Liability Relief and Brownfields Revitalization Act of 2001 (the "*Brownfields Amendments*"), the User must provide the following information (if available) to the environmental professional. Failure to provide this information could result in a determination that "all appropriate inquiry" is not complete.

User Information	
Name: Michael Field	
Title: Manager	
Company: Windy Hill Property Ventures LLC	
Representing, if applicable:	
Signature: 	Date: 3/8/21

Site Information
Site Name:
Address: 435 E. Third, San Mateo CA

1. Environmental liens that are filed or recorded against the property (40 CFR 312.25)
<i>Did a search of recorded land title records (or judicial records where appropriate³) identify any environmental cleanup liens filed or recorded against the property under federal, tribal, state or local law?</i>
Unkown

2. Activity and land use limitations that are in place on the property or that have been filed or recorded against the property (40 CFR 312.26(a)(1)(v) and (vi))
<i>Did a search of recorded land title records (or judicial records, where appropriate³) identify any activity or use limitations (AULs), such as engineering controls, land use restrictions or institutional controls that are in place at the property and/or have been filed or recorded against the property under federal, tribal, state or local law?</i>
Unkown

¹ In accordance with Appendix X3 of ASTM E1527-13.

² *Landowner Liability Protections, or LLPs*, is the term used to describe the three types of potential defenses to Superfund liability in EPA's *Interim Guidance Regarding Criteria Landowners Must Meet in Order to Qualify for Bona Fide Prospective Purchaser, Contiguous Property Owner, or Innocent Landowner Limitations on CERCLA Liability* ("Common Elements" Guide) issued on March 6, 2003.

³ In certain jurisdictions, federal, tribal, state, or local statutes, or regulations specify that environmental lien and Activity and Use Limitations (AULs) be filed in judicial records rather than in land title records. In such cases judicial records must be searched for environmental liens and AULs.

**User Questionnaire
(continued)**

PES Environmental, Inc.

3. Specialized knowledge or experience of the person seeking to qualify for the LLP (40 CFR 312.28)

As the user of this Phase I ESA, do you have any specialized knowledge or experience related to the property or nearby properties? For example, are you involved in the same line of business as the current or former property occupants of the property or an adjoining property so that you have specialized knowledge of the chemicals and processes used by this type of business?

Unkown

4. Relationship of the purchase price to the fair market value of the property if it were not contaminated (40 CFR 312.29)

Does the purchase price being paid for this property reasonably reflect the fair market value of the property? If you conclude that there is a difference, have you considered whether the lower purchase price is because contamination is known or believed to be present at the property?

Yes

5. Commonly known or reasonably ascertainable information about the property (40 CFR 312.30)

Are you aware of commonly known or reasonably ascertainable information about the property that would help the environmental professional to identify conditions indicative of releases or threatened releases? For example, as User:

(a) Do you know the past uses of the property?

Office / Retail

(b) Do you know of specific chemicals that are present or once present at the property?

Unkown

(c) Do you know of spills or other chemical releases that have taken place at the property?

Unkown

(d) Do you know of any environmental cleanups that have taken place at the property?

Unkown

6. The degree of obviousness of the presence or likely presence of contamination at the property, and the ability to detect the contamination by appropriate investigation (40 CFR 312.31)

As the user of this ESA, based on your knowledge and experience related to the property are there any obvious indicators that point to the presence or likely presence of releases at the property?

Unkown

KEY SITE MANAGER - PRE-SURVEY QUESTIONNAIRE

Name of person completing questionnaire: LISA COOK
 Association with property: Co-Owner
 Length of association with property: 2 months
 Date: 3/9/2021
 Phone Number: 650/575-7377
 Property Name: 435 3rd AVE, SAN MATEO, CA (Swift Auto Repair)
 PES Project Number: _____

Directions: Please answer all questions to the best of your knowledge and in good faith. Mark the column corresponding to the appropriate response. Additional details necessary to explain any yes or unknown responses should be provided in the "Comments" column.

Note: U/NR indicates "Unknown" or "No Response".

QUESTION	RESPONSE			COMMENTS
	Y	N	UNR	
1A. Is the Project used for an industrial use?		<input checked="" type="checkbox"/>		
1B. Are any adjoining properties used for an industrial use?		<input checked="" type="checkbox"/>		
2A. To the best of your knowledge, has the Project been used for an industrial use in the past?			<input checked="" type="checkbox"/>	
2B. To the best of your knowledge, has any adjoining properties been used for an industrial use in the past?			<input checked="" type="checkbox"/>	
3A. Is the Project used as a gasoline station, motor repair facility, commercial printing facility, dry cleaners, photo developing laboratory, junkyard or landfill, or as a waste treatment, storage, disposal, processing, or recycling facility?	<input checked="" type="checkbox"/>			
3B. Is any adjoining property used as a gasoline station, motor repair facility, commercial printing facility, dry cleaners, photo developing laboratory, junkyard or landfill, or as a waste treatment, storage, disposal, processing, or recycling facility?			<input checked="" type="checkbox"/>	
4A. To the best of your knowledge, has the Project been used as a gasoline station, motor repair facility, commercial printing facility, dry cleaners, photo developing laboratory, junkyard or landfill, or as a waste treatment, storage, disposal, processing, or recycling facility?	<input checked="" type="checkbox"/>			
4B. To the best of your knowledge, has any adjoining property been used as a gasoline station, motor repair facility, commercial printing facility, dry cleaners, photo developing laboratory, junkyard or landfill, or as a waste treatment, storage, disposal, processing, or recycling facility?			<input checked="" type="checkbox"/>	
5A. Are there currently any automotive or industrial batteries, pesticides, paints, or other chemicals in individual containers of greater than five gallons in volume or fifty gallons in the aggregate, stored on or used at the Project?			<input checked="" type="checkbox"/>	

QUESTION		RESPONSE			COMMENTS
		Y	N	U/NR	
5B.	To the best of your knowledge, have there been previously any automotive or industrial batteries, pesticides, paints, or other chemicals in individual containers of greater than five gallons in volume or fifty gallons in the aggregate, stored on or used at the Project?			✓	
6A.	Are there currently any industrial drums (typically 55 gallon) or sacks of chemicals located on the Project?			✓	
6B.	To the best of your knowledge, have there been previously any industrial drums (typically 55 gallon) or sacks of chemicals located on the Project?			✓	
7A.	Are there currently any groundwater monitoring wells or other groundwater wells (i.e., potable drinking water wells) located on the Project?			✓	
7B.	To the best of your knowledge, have there been previously any groundwater monitoring wells or other groundwater wells (i.e., potable drinking water wells) located on the Project?			✓	
8A.	Has fill dirt been brought onto the Project which originated from a contaminated site?			✓	
8B.	Has fill dirt been brought onto the Project which is of an unknown origin?			✓	
9A.	Are there currently any pits, ponds or lagoons located on the Project in connection with waste treatment or waste disposal?			✓	
9B.	To the best of your knowledge, have there been previously any pits, ponds or lagoons located on the Project in connection with waste treatment or waste disposal?			✓	
10A.	Is there currently, any stained soil on the Project?			✓	
10B.	To the best of your knowledge, has there been previously any stained soil on the Project?			✓	
11A.	Are there currently any registered or unregistered storage tanks (above or underground) located on the Project?			✓	
11B.	To the best of your knowledge, have there been previously any registered or unregistered storage tanks (above or underground) located on the Project?			✓	
12A.	Are there currently any vent pipes, fill pipes or access ways indicating a fill pipe protruding from the ground on the Project or adjacent to any structure located on the Project?			✓	
12B.	To the best of your knowledge, have there been previously any vent pipes, fill pipes or access ways indicating a fill pipe protruding from the ground on the Project or adjacent to any structure located on the Project?			✓	
13A.	Are there currently any flooring, drains, or walls located at the Project that are stained by substances other than water or are emitting foul odors?			✓	
13B.	To the best of your knowledge, have there been previously any flooring, drains, or walls located at the Project that are stained by substances other than water or are emitting foul odors?			✓	

QUESTION		RESPONSE			COMMENTS
		Y	N	U/NR	
14A.	If the Project is served by a private well or non-public water system, have contaminants been identified in the well or system that exceed guidelines applicable to the water system?				W/A
14B.	If the Project is served by a private well or non-public water system, has the well been designated as contaminated by any government environmental/health agency?				W/A
15A.	Have you been informed of the past existence of hazardous substances or petroleum products with respect to the Project or any facility located on the Project?			✓	
15B.	Have you been informed of the current existence of hazardous substances or petroleum products with respect to the Project or any facility located on the Project?			✓	
16A.	Are there any environmental liens or governmental notification relating to past or current violations of environmental laws with respect to the Project or any facility located on the Project?	✓			
16B.	Have you been informed of the past existence of environmental violations with respect to the Project or any facility located on the Project?	✓			
16C.	Are you aware of any pending, threatened, or past litigation relevant to hazardous substances of petroleum products in, on or from the property?	✓			
16D.	Are you aware of any pending, threatened, or past administrative proceedings relevant to hazardous substances or petroleum products in, on or from the property?	✓			
16E.	Are you aware of any notices from any governmental entity regarding any possible violation or environmental laws or possible liability relating to hazardous substances or petroleum products?	✓			
17.	Have there been any environmental site assessments of the Project that indicated the presence of hazardous substances or petroleum products on, or contamination of, the Project or recommended further assessment of the Project?	✓			
18.	Does the Project discharge waste water on or adjacent to the project, other than storm water, into a storm water sewer system?			✓	
19.	Does the Project discharge waste water on or adjacent to the project, other than storm water, or into a sanitary system?			✓	
20.	Have any hazardous substances or petroleum products, unidentified waste materials, tires, automotive or industrial batteries or any other waste materials been dumped above grade, buried and/or burned on the Project?			✓	
21.	Is there a transformer, capacitor or any hydraulic equipment for which there are any records indicating the presence of PCBs?			✓	
22.	Is there now or has there ever been any asbestos-containing materials (ACM), in any application, on the Project?			✓	
23.	Has there ever been any ACM testing conducted on the Project?			✓	
24.	Is there an asbestos Operations and Maintenance (O&M) program in place at the Project?			✓	

QUESTION		RESPONSE			COMMENTS
		Y	N	U/NR	
25.	Is there now or has there ever been any lead-based paint (LBP) applications on the Project?			✓	
26.	Has there ever been LBP testing conducted on the Project?			✓	
27.	Is there a Lead Paint Operations and Maintenance (O&M) Program in place at the Project?		✓		
28.	Has the water at the Project ever been tested for lead?			✓	
29.	Has Radon testing ever been conducted at the Project?			✓	
30.	Are there any other Operations and Maintenance (O&M) programs in place that we should be made aware of?			✓	
31.	Is the Project or any portion of the Project located or involved in any environmentally sensitive areas (i.e., wetlands, coastal barrier resource areas, coastal barrier improvement act areas, flood plains, endangered species, etc.)?			✓	
32.	Do you know or suspect that mold was or is present in the building(s) or HVAC system? - If "Yes", proceed to question #33. - If "No", skip question #33 and proceed to question #34.		✓		
33.	Are there reliable procedures that specify the actions (i.e. operations and maintenance) to be taken to prevent and/or respond to mold or mold producing problems?				
34.	Is there a mold Operations and Maintenance (O&M) program in place at the Project?				
35.	Is the HVAC system inspected at least annually?			✓	
36.	Have identified HVAC problems been corrected in a timely manner?			✓	
37.	Is there now, or has there ever been evidence of mold or mildew present at the building(s)? If so, when?			✓	
38.	Is there now, or has there ever been any water damage in the building(s), whether from flooding, plumbing, roof leaks, or other sources? If so, when?			✓	
39.	Has there ever been any sort of Indoor Air Quality (IAQ) or mold testing conducted in the building(s)?			✓	
Summarize historical Project use (when was the Project developed with the current improvements, what modifications have taken place, what was the Project used for prior to it's current use)					

APPENDIX B

REGULATORY AGENCY DATABASE REPORT

Swift Auto Repair

435 East 3rd Avenue
San Mateo, CA 94401

Inquiry Number: 6420105.2s
March 24, 2021

The EDR Radius Map™ Report with GeoCheck®



6 Armstrong Road, 4th floor
Shelton, CT 06484
Toll Free: 800.352.0050
www.edrnet.com

TABLE OF CONTENTS

<u>SECTION</u>	<u>PAGE</u>
Executive Summary	ES1
Overview Map	2
Detail Map	3
Map Findings Summary	4
Map Findings	9
Orphan Summary	1045
Government Records Searched/Data Currency Tracking	GR-1
 <u>GEOCHECK ADDENDUM</u>	
Physical Setting Source Addendum	A-1
Physical Setting Source Summary	A-2
Physical Setting SSURGO Soil Map	A-7
Physical Setting Source Map	A-16
Physical Setting Source Map Findings	A-18
Physical Setting Source Records Searched	PSGR-1

Thank you for your business.
 Please contact EDR at 1-800-352-0050
 with any questions or comments.

Disclaimer - Copyright and Trademark Notice

This Report contains certain information obtained from a variety of public and other sources reasonably available to Environmental Data Resources, Inc. It cannot be concluded from this Report that coverage information for the target and surrounding properties does not exist from other sources. **NO WARRANTY EXPRESSED OR IMPLIED, IS MADE WHATSOEVER IN CONNECTION WITH THIS REPORT. ENVIRONMENTAL DATA RESOURCES, INC. SPECIFICALLY DISCLAIMS THE MAKING OF ANY SUCH WARRANTIES, INCLUDING WITHOUT LIMITATION, MERCHANTABILITY OR FITNESS FOR A PARTICULAR USE OR PURPOSE. ALL RISK IS ASSUMED BY THE USER. IN NO EVENT SHALL ENVIRONMENTAL DATA RESOURCES, INC. BE LIABLE TO ANYONE, WHETHER ARISING OUT OF ERRORS OR OMISSIONS, NEGLIGENCE, ACCIDENT OR ANY OTHER CAUSE, FOR ANY LOSS OF DAMAGE, INCLUDING, WITHOUT LIMITATION, SPECIAL, INCIDENTAL, CONSEQUENTIAL, OR EXEMPLARY DAMAGES. ANY LIABILITY ON THE PART OF ENVIRONMENTAL DATA RESOURCES, INC. IS STRICTLY LIMITED TO A REFUND OF THE AMOUNT PAID FOR THIS REPORT.** Purchaser accepts this Report "AS IS". Any analyses, estimates, ratings, environmental risk levels or risk codes provided in this Report are provided for illustrative purposes only, and are not intended to provide, nor should they be interpreted as providing any facts regarding, or prediction or forecast of, any environmental risk for any property. Only a Phase I Environmental Site Assessment performed by an environmental professional can provide information regarding the environmental risk for any property. Additionally, the information provided in this Report is not to be construed as legal advice.

Copyright 2020 by Environmental Data Resources, Inc. All rights reserved. Reproduction in any media or format, in whole or in part, of any report or map of Environmental Data Resources, Inc., or its affiliates, is prohibited without prior written permission. EDR and its logos (including Sanborn and Sanborn Map) are trademarks of Environmental Data Resources, Inc. or its affiliates. All other trademarks used herein are the property of their respective owners.

EXECUTIVE SUMMARY

A search of available environmental records was conducted by Environmental Data Resources, Inc (EDR). The report was designed to assist parties seeking to meet the search requirements of EPA's Standards and Practices for All Appropriate Inquiries (40 CFR Part 312), the ASTM Standard Practice for Environmental Site Assessments (E 1527-13), the ASTM Standard Practice for Environmental Site Assessments for Forestland or Rural Property (E 2247-16), the ASTM Standard Practice for Limited Environmental Due Diligence: Transaction Screen Process (E 1528-14) or custom requirements developed for the evaluation of environmental risk associated with a parcel of real estate.

TARGET PROPERTY INFORMATION

ADDRESS

435 EAST 3RD AVENUE
SAN MATEO, CA 94401

COORDINATES

Latitude (North): 37.5666200 - 37° 33' 59.83"
Longitude (West): 122.3212430 - 122° 19' 16.47"
Universal Transverse Mercator: Zone 10
UTM X (Meters): 559943.9
UTM Y (Meters): 4157744.2
Elevation: 26 ft. above sea level

USGS TOPOGRAPHIC MAP ASSOCIATED WITH TARGET PROPERTY

Target Property Map: 5640626 SAN MATEO, CA
Version Date: 2012

AERIAL PHOTOGRAPHY IN THIS REPORT

Portions of Photo from: 20140608
Source: USDA

MAPPED SITES SUMMARY

Target Property Address:
435 EAST 3RD AVENUE
SAN MATEO, CA 94401

Click on Map ID to see full detail.

MAP ID	SITE NAME	ADDRESS	DATABASE ACRONYMS	RELATIVE ELEVATION	DIST (ft. & mi.) DIRECTION
A1	ACCUTUNE & BRAKE OF	435 E 3RD AVE	HWTS		TP
A2	PRECISION TUNE AUTO	435 E 3RD AVE	HAZNET, HWTS		TP
A3	ACCU-TUNE	435 3RD AVE E	RGA LUST		TP
A4	PRECISION TUNE AUTO	435 E THIRD AVE	HWTS		TP
A5	ACCU-TUNE	435 3RD	RGA LUST		TP
A6	ACCUTUNE & BRAKE	435 3RD AVE	HWTS		TP
A7	PRECISION TUNE AUTO	435 E THIRD AVE	HWTS		TP
A8	ACCUTUNE	435 3RD AVE E	RGA LUST		TP
A9	ACCU-TUNE	435 EAST 3RD AVENUE	RGA LUST		TP
A10	ACC-U-TUNE	435 E 3RD ST	HWTS		TP
A11	ACCU-TUNE	435 E 3RD AVE	LUST		TP
A12	PRECISION TUNE AUTO	435 E 3RD AVE	HAZNET, HWTS		TP
A13	PAULS FLYING A SERVI	435 THIRD AVE	EDR Hist Auto		TP
A14	PRECISION TUNE AUTO	435 E THIRD AVE	HAZNET, HWTS		TP
A15	ACCU-TUNE	435 EAST 3RD AVENUE	FINDS		TP
A16	PRECISION TUNE AUTO	435 E 3RD AVE	RCRA NonGen / NLR		TP
A17	ACCU-TUNE	435 E 3RD AVE	RGA LUST		TP
A18	ACCU-TUNE	435 3RD	LUST, San Mateo Co. BI, Cortese, HIST CORTESE,...		TP
A19	PRECISION TUNE AUTO	435 E 3RD AVE	CERS HAZ WASTE, CERS		TP
A20	PRECISION TUNE AUTO	435 E 3RD AVE	FINDS		TP
A21	PRECISION TUNE AUTO	435 E 3RD AVE	ECHO		TP
A22	RED CRAWFISH	401 3RD	San Mateo Co. BI	Higher	113, 0.021, SW
A23	SAIGON CITY AUTHENTI	418 3RD	San Mateo Co. BI	Higher	136, 0.026, SE
B24	FUJI SUKIYAKI RESTAU	428 3RD	San Mateo Co. BI	Lower	139, 0.026, SE
B25	FUJI SUKIYAKI	428 3RD	San Mateo Co. BI	Lower	139, 0.026, SE
B26	QUALITY CLEANERS	508 3RD	San Mateo Co. BI	Lower	141, 0.027, East
B27	KASBARI EDMAN	412 E 3RD AVE	EDR Hist Cleaner	Higher	156, 0.030, SSE
B28	WINDY HILL PROPERTY	304 S CLAREMONT ST	RCRA NonGen / NLR	Lower	184, 0.035, SE
C29	3RD AVE LANDFILL SAN	3RD AVE	WMUDS/SWAT, WDS	Higher	187, 0.035, SSW
C30	3RD AND CLAREMONT HO	406 E 3RD AVE	RCRA NonGen / NLR	Higher	194, 0.037, SSW
C31	KENTUCKY FRIED CHICK	406 EAST THIRD AVENU	Cortese	Higher	194, 0.037, SSW
C32	3RD AND CLAREMONT OW	406 E 3RD AVE	RCRA NonGen / NLR	Higher	194, 0.037, SSW
C33	KENTUCKY FRIED CHICK	406 EAST THIRD AVENU	LUST	Higher	194, 0.037, SSW
C34	UST SITE	406 3RD	San Mateo Co. BI	Higher	194, 0.037, SSW
C35	KENTUCKY FRIED CHICK	406 3RD	San Mateo Co. BI	Higher	194, 0.037, SSW
D36	IZMIRIAN ROOFING & S	207 SOUTH CLAREMONT	LUST, CA FID UST, San Mateo Co. BI, Cortese, HIST...	Lower	215, 0.041, North
E37	LAS PALOMAS TAQUERIA	504 3RD	San Mateo Co. BI	Lower	228, 0.043, East
E38	LAS PALOMAS TAQUERIA	504 3RD	San Mateo Co. BI	Lower	228, 0.043, East
E39	ELENOR LEE	508 EAST 3RD AVENUE	DRYCLEANERS, EMI, HWTS	Lower	230, 0.044, East

MAPPED SITES SUMMARY

Target Property Address:
435 EAST 3RD AVENUE
SAN MATEO, CA 94401

Click on Map ID to see full detail.

MAP ID	SITE NAME	ADDRESS	DATABASE ACRONYMS	RELATIVE ELEVATION	DIST (ft. & mi.) DIRECTION
E40	LAS PALOMAS #2	512 3RD	San Mateo Co. BI	Lower	234, 0.044, East
E41	WING FAT RESTAURANT	500 3RD	San Mateo Co. BI	Lower	236, 0.045, East
D42	IZMIRIAN ROOFING & S	207 CLAREMONT	LUST, SWEEPS UST	Lower	285, 0.054, NNW
F43	JACK IN THE BOX #049	555 3RD	San Mateo Co. BI	Lower	290, 0.055, NE
G44	437-CENTURY 12 SAN M	320 E 2ND AVE	RCRA NonGen / NLR	Higher	308, 0.058, SW
G45	CINEMARK 437	320 2ND AVE	San Mateo Co. BI, HAZNET, HWTS	Higher	308, 0.058, SW
H46	T W AUTOMOTIVE LLC	412 2ND AVE	CERS HAZ WASTE, HAZNET, CERS, HWTS	Higher	319, 0.060, WNW
H47	RESIDENT	412 2ND AVE.	CA FID UST	Higher	319, 0.060, WNW
H48	T W AUTOMOTIVE LLC	412 2ND AVE	RCRA NonGen / NLR	Higher	319, 0.060, WNW
H49	HANSON TECH	412 2ND	SWEEPS UST, San Mateo Co. BI	Higher	319, 0.060, WNW
I50	2ND AVE MARKET	503 2ND	San Mateo Co. BI	Lower	327, 0.062, NNW
I51	2ND AVE MARKET	503 2ND	San Mateo Co. BI	Lower	327, 0.062, NNW
I52	USAGI	505 2ND	San Mateo Co. BI	Lower	336, 0.064, NNW
E53	ARCO 00515	300 S DELAWARE ST	CERS HAZ WASTE, CERS TANKS, CERS	Lower	336, 0.064, East
E54	BP WEST COAST PRODUC	300 S DELAWARE ST	RCRA NonGen / NLR	Lower	336, 0.064, East
E55	ARCO STATION #515	300 SOUTH DELAWARE	Notify 65	Lower	336, 0.064, East
E56	DELAWARE SMOG PROS	300 S DELAWARE AVE	RCRA NonGen / NLR	Lower	336, 0.064, East
E57	ARCO 00515	300 S DELAWARE ST	UST	Lower	336, 0.064, East
E58	BP WEST COAST PRODUC	300 S DELAWARE ST	SWEEPS UST, CA FID UST, HAZNET, HWTS	Lower	336, 0.064, East
E59	BP WEST COAST PRODUC	300 S DELAWARE	HIST UST, HAZNET, HWTS	Lower	336, 0.064, East
E60	RUPPELL PHILLIP A	300 S DELAWARE	EDR Hist Auto	Lower	336, 0.064, East
E61	ARCO #0515	300 DELAWARE	LUST, San Mateo Co. BI, Cortese, HIST CORTESE,...	Lower	336, 0.064, East
E62	WHA IN YUN	300 S DELAWARE ST	HIST UST	Lower	336, 0.064, East
E63	ARCO #0515	300 S DELAWARE ST	LUST	Lower	336, 0.064, East
G64	ATHENA GYROS	312 3RD	San Mateo Co. BI	Higher	350, 0.066, SSW
J65	SOUTH CLAREMONT PROP	330 S CLAREMONT ST	LUST	Lower	371, 0.070, SE
J66	HYBRID HOSPITAL INC	330 S CLAREMONT ST	RCRA NonGen / NLR	Lower	371, 0.070, SE
J67	SOUTH CLAREMONT PROP	330 S. CLAREMONT STR	CPS-SLIC, CERS	Lower	371, 0.070, SE
F68	PFLEG EDWARD PAUL	592 E THIRD AVE	EDR Hist Auto	Lower	374, 0.071, ENE
K69	7-ELEVEN INC. STORE	600 3RD	San Mateo Co. BI	Lower	397, 0.075, ENE
K70	SEVEN ELEVEN FOOD ST	600 3RD	San Mateo Co. BI	Lower	397, 0.075, ENE
K71	7 ELEVEN STORE #2366	600 3RD	San Mateo Co. BI	Lower	397, 0.075, ENE
I72	KOKKO	509 2ND	San Mateo Co. BI	Lower	399, 0.076, North
J73	T. ENDO AUTOMOTIVE	405 EAST 4TH AVENUE	LUST, San Mateo Co. BI, Cortese, HAZNET, HIST...	Higher	404, 0.077, SSE
J74	SERVICE PRESS INC	397 S CLAREMONT ST	RCRA NonGen / NLR, FINDS, ECHO	Lower	406, 0.077, ESE
F75	THIRD AVENUE SHELL	611 E 003RD	SWEEPS UST, CA FID UST	Lower	406, 0.077, ENE
H76	FLETCHS	385 2ND	San Mateo Co. BI	Higher	410, 0.078, West
L77	GOLDEN BOY PIZZA	234 MAIN	San Mateo Co. BI	Higher	415, 0.079, WSW
F78	UNION OIL SERVICE ST	615 E 003RD AVE	SWEEPS UST, CA FID UST	Lower	424, 0.080, NE

MAPPED SITES SUMMARY

Target Property Address:
435 EAST 3RD AVENUE
SAN MATEO, CA 94401

Click on Map ID to see full detail.

MAP ID	SITE NAME	ADDRESS	DATABASE ACRONYMS	RELATIVE ELEVATION	DIST (ft. & mi.) DIRECTION
H79	COLDSTONE CREAMERY	375 2ND	San Mateo Co. BI	Higher	432, 0.082, West
H80	COLDSTONE CREAMERY	375 2ND	San Mateo Co. BI	Higher	432, 0.082, West
L81	JAPAN 2 RESTAURANT C	220 MAIN	San Mateo Co. BI	Higher	436, 0.083, WSW
L82	DASH	220 MAIN	San Mateo Co. BI	Higher	436, 0.083, WSW
L83	TEA THE SEASON	220 MAIN	San Mateo Co. BI	Higher	436, 0.083, WSW
M84	PEETS COFFEE & TEA	255 3RD	San Mateo Co. BI	Higher	445, 0.084, SW
85	BEARD PAPA SWEETS CA	365 2ND	San Mateo Co. BI	Higher	455, 0.086, West
M86	CAJUN HOUSE 2	251 B	San Mateo Co. BI	Higher	467, 0.088, SW
M87	SUN CHINESE CUISINE	251 B	San Mateo Co. BI	Higher	467, 0.088, SW
N88	SHELL SERVICE STATIO	611 E THIRD	RCRA-LQG, FINDS, ECHO	Lower	470, 0.089, NE
N89	SAINT MATT'S SHELL	611 E 3RD AVE	LUST, HIST UST, San Mateo Co. BI, Cortese, CERS	Lower	470, 0.089, NE
N90	SAINT MATTS SHELL	611 E THIRD AVE	HIST UST	Lower	470, 0.089, NE
N91	AU ENERGY-THIRD STRE	611 E 3RD AVE	RCRA NonGen / NLR	Lower	470, 0.089, NE
N92	THIRD STREET SHELL #	611 E 3RD AVE	UST	Lower	470, 0.089, NE
N93	THIRD AVENUE SHELL	611 E 3RD AVE	EDR Hist Auto	Lower	470, 0.089, NE
N94	THIRD STREET SHELL #	611 E 3RD AVE	CERS HAZ WASTE, CERS TANKS, CERS	Lower	470, 0.089, NE
L95	PACIFIC CATCH	243 S B	San Mateo Co. BI	Higher	470, 0.089, WSW
L96	3 AMIGOS	243 B	San Mateo Co. BI	Higher	470, 0.089, WSW
J97	ARNOLD PEDERSON LUMB	400 CLAREMONT	LUST, Cortese, HIST CORTESE, CERS	Lower	471, 0.089, SE
O98	WARDROBE CLEANERS	335 E 4TH AVE	RCRA NonGen / NLR	Higher	477, 0.090, South
O99	WARDROBE CLEANERS	335 E 4TH STREET	LUST, EMI, CERS	Higher	477, 0.090, South
O100	WARDROBE CLEANERS	333 AND 335 EAST 4TH	CPS-SLIC, CERS	Higher	477, 0.090, South
O101	WARDROBE CLEANERS	335 E 4TH AVE	EDR Hist Cleaner	Higher	477, 0.090, South
O102	WARDROBE CLEANERS	335 E 4TH AVE	DRYCLEANERS	Higher	477, 0.090, South
O103	WARDROBE CLEANERS	335 4TH	San Mateo Co. BI	Higher	477, 0.090, South
L104	NEW STAR CLEANERS	324 2ND AVE	EDR Hist Cleaner	Higher	483, 0.091, West
P105	A M A TIRES & WHEELS	525 4TH	San Mateo Co. BI	Lower	485, 0.092, ESE
P106	A M A TIRES & WHEELS	525 E 4TH AVE	CERS HAZ WASTE, CERS	Lower	485, 0.092, ESE
P107	AMA TIRES	525 E 4TH AVE	RCRA NonGen / NLR	Lower	485, 0.092, ESE
P108	TAQUERIA LAS CASUELA	517 4TH	San Mateo Co. BI	Lower	495, 0.094, ESE
Q109	OTOS AUTOMOTIVE	110 S CLAREMONT ST	HIST UST	Higher	497, 0.094, NW
Q110	INTEGRITY MOTORS LLC	110 S CLAREMONT ST	CERS HAZ WASTE, CERS	Higher	497, 0.094, NW
Q111	LMP1 TOWING AND AUTO	110 S CLAREMONT ST	RCRA NonGen / NLR	Higher	497, 0.094, NW
Q112	EV AUTO SERVICE LLC	110 S CLAREMONT ST	RCRA NonGen / NLR	Higher	497, 0.094, NW
Q113	OTOS AUTOMOTIVE SERV	110 S CLAREMONT	EDR Hist Auto	Higher	497, 0.094, NW
Q114	OTOS AUTOMOTIVE	110 SO CLAREMONT	HIST UST	Higher	497, 0.094, NW
Q115	INTEGRITY MOTORS LLC	110 S CLAREMONT	RCRA NonGen / NLR	Higher	497, 0.094, NW
M116	LA SENDA PROPERTIES	307 S. B. ST	RCRA NonGen / NLR	Higher	499, 0.095, SSW
M117	LA SENDA PROPERTIES	307 SOUTH B STREET	RCRA NonGen / NLR	Higher	499, 0.095, SSW

MAPPED SITES SUMMARY

Target Property Address:
435 EAST 3RD AVENUE
SAN MATEO, CA 94401

Click on Map ID to see full detail.

MAP ID	SITE NAME	ADDRESS	DATABASE ACRONYMS	RELATIVE ELEVATION	DIST (ft. & mi.) DIRECTION
L118	NEW YORK PIZZA LLC	219 B	San Mateo Co. BI	Higher	503, 0.095, WSW
R119	SHINOZAKI AUTOMOTIVE	115 S RAILROAD AVE	SWEEPS UST, CA FID UST	Higher	505, 0.096, NW
L120	MOONS FAMILY SPORTS	215 B	San Mateo Co. BI	Higher	506, 0.096, WSW
M121	LITTLE CHINA KITCHEN	215 3RD	San Mateo Co. BI	Higher	509, 0.096, SW
M122	GANGNAM CHICKEN	213 3RD	San Mateo Co. BI	Higher	512, 0.097, SW
R123	CARLS AUTO BODY	111 S RAILROAD AVE	RCRA-SQG, San Mateo Co. BI	Higher	513, 0.097, NW
O124	NORMANDY CLEANERS	333 E 4TH AVE	EDR Hist Cleaner	Higher	514, 0.097, South
O125	SUSHI YOSHIKUNI	325 4TH	San Mateo Co. BI	Higher	518, 0.098, South
O126	LAKUNI	325 4TH	San Mateo Co. BI	Higher	518, 0.098, South
127	BAYSHORE CAR WASH IN	400 E 4TH ST	EDR Hist Auto	Higher	520, 0.098, SSE
M128	NORTH BEACH PIZZA	240 3RD	San Mateo Co. BI	Higher	529, 0.100, SW
S129	AKI AUTO SERVICE	122 SO DELAWARE STRE	San Mateo Co. BI, EMI, CERS	Lower	547, 0.104, North
S130	AKI AUTO SERVICE	122 S DELAWARE ST	RCRA NonGen / NLR	Lower	547, 0.104, North
S131	AKI AUTO SERVICE	122 S DELAWARE	CERS HAZ WASTE, CERS	Lower	547, 0.104, North
T132	CLAUDIAS PASTES AND	668 3RD	San Mateo Co. BI	Lower	550, 0.104, ENE
U133	TACO BELL #1295	500 4TH	San Mateo Co. BI	Lower	552, 0.105, ESE
U134	TACO BELL #30746	500 4TH	San Mateo Co. BI	Lower	552, 0.105, ESE
U135	SHINODA SHIGEAKI SHI	500 E FOURTH AVE	EDR Hist Auto	Lower	552, 0.105, ESE
V136	LAS AMERICAS RESTAUR	254 B	San Mateo Co. BI	Higher	564, 0.107, SW
V137	SAN MATEO LIQUORS	254 B	San Mateo Co. BI	Higher	564, 0.107, SW
V138	LOS DOS AMIGOS	246 B	San Mateo Co. BI	Higher	566, 0.107, SW
V139	TENKA JAPANESE RESTA	246 B	San Mateo Co. BI	Higher	566, 0.107, SW
T140	TAQUERIA EL NAYARITA	660 3RD	San Mateo Co. BI	Lower	570, 0.108, ENE
O141	AMOUR AMOUR CAFE	305 4TH	San Mateo Co. BI	Higher	575, 0.109, South
W142	IZAKAYA GINJI	301 4TH	San Mateo Co. BI	Higher	578, 0.109, South
V143	HAPPY RESTAURANT	250 B	San Mateo Co. BI	Higher	581, 0.110, SW
V144	HAPPY CAFE	250 B	San Mateo Co. BI	Higher	581, 0.110, SW
N145	TOSCO #4178	615 3RD	LUST, San Mateo Co. BI, HIST CORTESE	Lower	583, 0.110, NE
N146	UNION OIL SS 4178	615 EAST THIRD AVE	HIST UST	Lower	583, 0.110, NE
N147	BANGKOK PATIO BAR AN	615 3RD	San Mateo Co. BI	Lower	583, 0.110, NE
N148	TAKS UNION SERVICE	615 E THIRD AVE	EDR Hist Auto	Lower	583, 0.110, NE
N149	BANGKOK PATIO	615 3RD	San Mateo Co. BI	Lower	583, 0.110, NE
N150	UNION OIL SS# 4178	615 E 3RD AVE	HIST UST	Lower	583, 0.110, NE
N151	UNION OIL SS#4178	615 E 3RD AVE	LUST, HIST UST	Lower	583, 0.110, NE
N152	LITTLE CAESARS	615 3RD	San Mateo Co. BI	Lower	583, 0.110, NE
N153	TOSCO #4178	615 EAST 3RD AVENUE	LUST, Cortese, HAZNET, HWTS	Lower	583, 0.110, NE
R154	AUTO EUROPA AUTO BOD	400 1ST AVENUE	RCRA-VSQQ, FINDS, ECHO, EMI, HAZNET, CERS, HWTS	Higher	588, 0.111, NW
W155	BEAN STREET COFFEE	359 B	San Mateo Co. BI	Higher	591, 0.112, SSW
P156	76 MART	402 DELAWARE	San Mateo Co. BI	Lower	592, 0.112, ESE

MAPPED SITES SUMMARY

Target Property Address:
435 EAST 3RD AVENUE
SAN MATEO, CA 94401

Click on Map ID to see full detail.

MAP ID	SITE NAME	ADDRESS	DATABASE ACRONYMS	RELATIVE ELEVATION	DIST (ft. & mi.) DIRECTION
P157	AT AUTO CARE	402 S DELAWARE ST	RCRA NonGen / NLR	Lower	592, 0.112, ESE
P158	APRO LLC DBA UNITED	402 DELAWARE ST	RCRA NonGen / NLR	Lower	592, 0.112, ESE
P159	UNOCAL STATION #6390	402 SOUTH DELAWARE S	LUST, San Mateo Co. BI, Cortese, HIST CORTESE,...	Lower	592, 0.112, ESE
P160	TAD'S 76 - 256390	402 S DELAWARE ST	RCRA NonGen / NLR	Lower	592, 0.112, ESE
P161	APRO DISTRIBUTION 22	402 S DELAWARE ST	LUST, CERS HAZ WASTE, SWEEPS UST, HIST UST, CERS...	Lower	592, 0.112, ESE
P162	UNOCAL #6390	402 DELAWARE	LUST, San Mateo Co. BI	Lower	592, 0.112, ESE
P163	TNT AUTO REPAIR	402 DELAWARE	San Mateo Co. BI	Lower	592, 0.112, ESE
P164	TNT AUTO REPAIR	402 S DELAWARE ST	RCRA NonGen / NLR	Lower	592, 0.112, ESE
P165	TAD'S 76 #256390	402 S DELAWARE ST	UST	Lower	592, 0.112, ESE
P166	REED ROBERT A	402 S DELAWARE	EDR Hist Auto	Lower	592, 0.112, ESE
P167	UNITED PACIFIC #2201	402 DELAWARE	San Mateo Co. BI	Lower	592, 0.112, ESE
O168	WARDROBE CLEANERS	344 4TH AVE	ENVIROSTOR	Higher	592, 0.112, South
X169	AD O LITH	168 B	San Mateo Co. BI	Higher	593, 0.112, West
V170	LEVEL 236/ ATTIC	236 B	San Mateo Co. BI	Higher	594, 0.112, WSW
Q171	CHING LEE LAUNDRY CO	420 FIRST AVE	EDR Hist Cleaner	Higher	597, 0.113, NW
W172	PANCHO VILLA	365 B	San Mateo Co. BI	Higher	597, 0.113, South
T173	ALBAYK	670 3RD	San Mateo Co. BI	Lower	598, 0.113, ENE
X174	CHEESE STEAK SHOP	206 B	San Mateo Co. BI	Higher	601, 0.114, WSW
175	B STREET & VINE	320 B	San Mateo Co. BI	Higher	610, 0.116, SSW
V176	SUBWAY	226 3RD	San Mateo Co. BI	Higher	621, 0.118, SW
X177	BRICK OVEN PIZZA	200 B	San Mateo Co. BI	Higher	622, 0.118, WSW
V178	3 BEES COFFEE HOUSE	224 3RD	San Mateo Co. BI	Higher	630, 0.119, SW
Y179	EUROPEAN MOTORS	408 1ST	San Mateo Co. BI	Higher	641, 0.121, NW
Z180	DESSERT REPUBLIC	138 MAIN	San Mateo Co. BI	Higher	642, 0.122, WNW
AA181	GAS AND SHOB	609 E 4TH AVE	EDR Hist Auto	Lower	645, 0.122, East
AA182	ANDYS BP INC DBA GAS	609 E 4TH AVE	CERS HAZ WASTE, CERS TANKS, HAZNET, CERS, HWTS	Lower	645, 0.122, East
AA183	GAS & SHOP	609 E 4TH AVE	UST	Lower	645, 0.122, East
AA184	TOSCO NORTHWEST CO N	609 E 4TH AVE	RCRA-SQG, FINDS, ECHO	Lower	645, 0.122, East
AA185	ANDYS BP INC DBA GAS	609 E 4TH AVE	RCRA NonGen / NLR	Lower	645, 0.122, East
AA186	MOBIL SERVICE STATIO	609 E 4TH AVE	HIST UST	Lower	645, 0.122, East
AA187	GAS & SHOP	609 4TH	San Mateo Co. BI	Lower	645, 0.122, East
AA188	BP OIL COMPANY FACIL	609 E 4TH AVE	LUST, SWEEPS UST, HIST UST	Lower	645, 0.122, East
AA189	MOBIL OIL CORP	609 E FOURTH AVENUE	HIST UST	Lower	645, 0.122, East
AA190	BP OIL #11205	609 4TH	LUST, Cortese, HIST CORTESE, CERS	Lower	645, 0.122, East
Y191	O BS AUTO ELECTRIC	402 FIRST STREET	EDR Hist Auto	Higher	646, 0.122, NW
Y192	AUTO EUROPA	402 1ST	San Mateo Co. BI	Higher	646, 0.122, NW
X193	PAULITSCH FELIX	186 SOUTH B BLVD	EDR Hist Auto	Higher	659, 0.125, West
X194	SWEET BREAMS	220 2ND	San Mateo Co. BI	Higher	676, 0.128, WSW
X195	NARU BENTO	220 2ND	San Mateo Co. BI	Higher	676, 0.128, WSW

MAPPED SITES SUMMARY

Target Property Address:
435 EAST 3RD AVENUE
SAN MATEO, CA 94401

Click on Map ID to see full detail.

MAP ID	SITE NAME	ADDRESS	DATABASE ACRONYMS	RELATIVE ELEVATION	DIST (ft. & mi.) DIRECTION
W196	TOMATINA	401 B	San Mateo Co. BI	Higher	689, 0.130, South
AB197	SUSHI SAMS EDOMATA	218 3RD	San Mateo Co. BI	Higher	698, 0.132, SW
Z198	TEST FACILITY	111 MAIN	LUST	Higher	703, 0.133, WNW
AC199	JIFFY LUBE 1151	407 S DELAWARE	CERS HAZ WASTE, CERS TANKS, CERS	Lower	704, 0.133, East
AC200	JIFFY LUBE	407 S DELAWARE	AST	Lower	704, 0.133, East
AC201	JIFFY LUBE 1151	407 DELAWARE	LUST, San Mateo Co. BI, Cortese, HIST CORTESE,...	Lower	704, 0.133, East
AC202	JIFFY LUBE # 1151	407 S DELAWARE ST	RCRA NonGen / NLR	Lower	704, 0.133, East
AC203	RL LAZATIN	407 S DELAWARE	LUST, HIST UST	Lower	704, 0.133, East
AD204	IZAKAYA MAI	212 2ND	San Mateo Co. BI	Higher	708, 0.134, WSW
AD205	IZAKAYA "MAI"	212 2ND	San Mateo Co. BI	Higher	708, 0.134, WSW
AB206	SIDEWALK JUICE	212 3RD	San Mateo Co. BI	Higher	720, 0.136, SW
AB207	RESIDENCE	205 3RD	SWEEPS UST, San Mateo Co. BI	Higher	720, 0.136, SW
AE208	YOGURTOUILLE	407 B	San Mateo Co. BI	Higher	725, 0.137, South
209	PETERSON & ARNOLD PL	421 5TH	San Mateo Co. BI	Lower	729, 0.138, SE
AF210	SPIEDO RESTAURANT	223 4TH	San Mateo Co. BI	Higher	739, 0.140, SSW
AD211	KITCHO RESTAURANT	204 2ND	San Mateo Co. BI	Higher	742, 0.141, WSW
AD212	THAI SPICES	204 2ND	San Mateo Co. BI	Higher	742, 0.141, WSW
AD213	SUSHI 85	204 2ND	San Mateo Co. BI	Higher	742, 0.141, WSW
AD214	HIMAWARI TEI LLC	202 2ND	San Mateo Co. BI	Higher	750, 0.142, WSW
AD215	R NU IT (FORMER)	200 EAST SECOND AVEN	ENVIROSTOR, CPS-SLIC, CERS	Higher	753, 0.143, WSW
AD216	BLUE SKY CLEANERS	200 2ND AVE	RCRA NonGen / NLR	Higher	753, 0.143, WSW
AD217	BLUE SKY CLEANERS	200 2ND AVE	San Mateo Co. BI, DRYCLEANERS, HWTS	Higher	753, 0.143, WSW
AD218	J&J ONE HOUR MARTINI	200 E 2ND AVE	RCRA-SQG	Higher	753, 0.143, WSW
AG219	D J S	401 FIRST AVE	RCRA-SQG	Higher	754, 0.143, NW
AG220	CHILTON AUTO BODY IN	401 1ST AVE	CERS HAZ WASTE, CERS	Higher	754, 0.143, NW
AG221	NEW WAVE	401 1ST	San Mateo Co. BI	Higher	754, 0.143, NW
AG222	CHILTON AUTO BODY IN	401 1ST	San Mateo Co. BI	Higher	754, 0.143, NW
AG223	NEW WAVE AUTO BODY	401 FIRST ST	SWEEPS UST	Higher	754, 0.143, NW
AB224	ACQUAPAZZA	201 3RD	San Mateo Co. BI	Higher	758, 0.144, SW
AB225	ROTI INDIAN BISTRO	201 THIRD	San Mateo Co. BI	Higher	758, 0.144, SW
AD226	ST MATTHEWS BLDG	215 2ND	San Mateo Co. BI	Higher	760, 0.144, WSW
AH227	WISNOMS HARDWARE	1ST & DELAWARE	San Mateo Co. BI	Lower	761, 0.144, North
AE228	TALBOTS CYCLERY OF S	415 S B STREET	RCRA NonGen / NLR	Higher	764, 0.145, South
AE229	TALBOTS CYCLERY	415 B	San Mateo Co. BI	Higher	764, 0.145, South
AH230	WISNOMS HARDWARE	545 1ST	LUST, Cortese, CERS	Lower	770, 0.146, NNW
AD231	MARU MARU	213 2ND	San Mateo Co. BI	Higher	773, 0.146, WSW
AD232	BEN TRE	213 2ND	San Mateo Co. BI	Higher	773, 0.146, WSW
AF233	WARD ANDERSON TRUSTE	400 S B ST	SWEEPS UST, CA FID UST	Higher	781, 0.148, South
AF234	WARD ANDERSON TRUSTE	400 B	San Mateo Co. BI	Higher	781, 0.148, South

MAPPED SITES SUMMARY

Target Property Address:
435 EAST 3RD AVENUE
SAN MATEO, CA 94401

Click on Map ID to see full detail.

MAP ID	SITE NAME	ADDRESS	DATABASE ACRONYMS	RELATIVE ELEVATION	DIST (ft. & mi.) DIRECTION
AI235	SUBWAY SANDWICH	602 4TH	San Mateo Co. BI	Lower	781, 0.148, East
AI236	CHEVRON #5336	602 E 4TH AVE	LUST, SWEEPS UST, HIST UST	Lower	781, 0.148, East
AI237	PANADERIA GUATEMALTE	602 4TH	San Mateo Co. BI	Lower	781, 0.148, East
AI238	AL CARBON	602 FOURTH	San Mateo Co. BI	Lower	781, 0.148, East
AI239	TACOS AL VAPOR NUEVA	602 4TH	San Mateo Co. BI	Lower	781, 0.148, East
AI240	95336	602 E 4TH ST	HIST UST	Lower	781, 0.148, East
AI241	CHEVRON STATION NO 9	602 E 4TH AVE	RCRA NonGen / NLR, FINDS, ECHO, HAZNET, HWTS	Lower	781, 0.148, East
AI242	CHEVRON 9-5336	602 4TH	LUST, San Mateo Co. BI, Cortese, HIST CORTESE,...	Lower	781, 0.148, East
243	URBAN TABLE, INC	385 1ST	San Mateo Co. BI	Higher	790, 0.150, WNW
AF244	MCGOVERNS BAR	215 4TH	San Mateo Co. BI	Higher	792, 0.150, SSW
245	DOWNTOWN SAN MATEO O	400 EAST 5TH AVENUE,	ENVIROSTOR, VCP	Higher	807, 0.153, SSE
AB246	DOWNTOWN CENTRAL PAR	315 ELLSWORTH	San Mateo Co. BI	Higher	809, 0.153, SW
247	SAN MATEO CENTRAL PA	315 S ELLSWORTH AVE	RCRA-SQG	Higher	821, 0.155, SSW
AF248	SERGIO PASTA SHOP	205 4TH	San Mateo Co. BI	Higher	831, 0.157, SSW
AF249	100 SWEET CAFE	205 4TH	San Mateo Co. BI	Higher	831, 0.157, SSW
AJ250	BAY WATCH	201 2ND	San Mateo Co. BI	Higher	832, 0.158, WSW
AF251	MR PIZZA MAN	201 4TH	San Mateo Co. BI	Higher	835, 0.158, SSW
AF252	MR PIZZA MAN	201 4TH	San Mateo Co. BI	Higher	835, 0.158, SSW
AK253	SAN MATEO DOWNTOWN T	1ST & NORTH B	LUST, CPS-SLIC, CERS	Higher	838, 0.159, West
AK254	SMB PROPERTIES	226 1ST	LUST, San Mateo Co. BI, Cortese, HIST CORTESE,...	Higher	839, 0.159, West
AL255	WALGREENS 3296	191 E 3RD AVE	RCRA-VSQQ, FINDS, ECHO, San Mateo Co. BI, HAZNET,...	Higher	842, 0.159, SW
AL256	WALGREENS #3296	191 E 3RD AVE	RCRA-SQG	Higher	842, 0.159, SW
AL257	WALGREENS #3296	191 E 3RD AVE	CERS HAZ WASTE, HAZNET, HWTS	Higher	842, 0.159, SW
AK258	UST SITE	2 B	San Mateo Co. BI	Higher	844, 0.160, WNW
AG259	CHILTON AUTOBODY SAN	49 S RAILROAD AVE	RCRA NonGen / NLR	Higher	847, 0.160, NW
AF260	AFC SUSHI @ DRAEGERS	222 4TH	San Mateo Co. BI	Higher	850, 0.161, SSW
AF261	DRAEGERS SUPERMARKET	222 4TH AVE	CERS HAZ WASTE, CERS	Higher	850, 0.161, SSW
AF262	DRAEGER'S SUPERMARKE	222 E 4TH AVE	RCRA NonGen / NLR	Higher	850, 0.161, SSW
AF263	DRAEGERS SUPERMARKET	222 4TH	San Mateo Co. BI	Higher	850, 0.161, SSW
AM264	DRAEGERS	200 EAST 4TH AVENUE	LUST, Cortese, CERS	Higher	888, 0.168, SSW
AM265	DRAEGERS	200 E 4TH ST	LUST	Higher	888, 0.168, SSW
AL266	AARON BROTHERS #0221	180 E 3RD AVE	RCRA NonGen / NLR	Higher	888, 0.168, SW
AL267	AARON BROTHER #221	180 3RD	San Mateo Co. BI	Higher	888, 0.168, SW
AJ268	CRONS PRINTING	125 S ELLESWORTH AVE	RCRA-SQG, FINDS, ECHO	Higher	903, 0.171, WSW
269	VICTOR CATANZARO (CH	727 EAST 3RD AVENUE	LUST, Cortese, HIST CORTESE, CERS	Lower	904, 0.171, NE
AJ270	DWF V 101 ELLSWORTH	101 S ELLSWORTH	CERS TANKS, CERS	Higher	919, 0.174, West
AN271	SAN MATEO GAS CO	706 E 4TH AVE	UST	Lower	924, 0.175, East
AN272	REGAL STATION #420	706 E 4TH AVE	LUST, SWEEPS UST, HIST UST	Lower	924, 0.175, East
AN273	CHEVERON & SHOP	706 4TH	San Mateo Co. BI	Lower	924, 0.175, East

MAPPED SITES SUMMARY

Target Property Address:
435 EAST 3RD AVENUE
SAN MATEO, CA 94401

Click on Map ID to see full detail.

MAP ID	SITE NAME	ADDRESS	DATABASE ACRONYMS	RELATIVE ELEVATION	DIST (ft. & mi.) DIRECTION
AN274	REGAL	706 4TH	LUST, San Mateo Co. BI, Cortese, HIST CORTESE,...	Lower	924, 0.175, East
AN275	TOM'S VALERO	706 E 4TH AVE	RCRA NonGen / NLR	Lower	924, 0.175, East
AN276	TOM'S VALERO	706 E 4TH AVE	UST	Lower	924, 0.175, East
AN277	TOM'S VALERO	706 E 4TH AVE	CERS HAZ WASTE, CERS TANKS, HAZNET, CERS	Lower	924, 0.175, East
AO278	CARRERA MOTORS	26 S CLAREMONT ST	CERS HAZ WASTE, CERS	Lower	930, 0.176, NW
AO279	CLAREMONT AUTO BODY	26 SO CLAREMONT ST	RCRA-SQG, FINDS, ECHO	Lower	930, 0.176, NW
AO280	FIGLI COMM CORP DBA	26 S CLAREMONT ST	RCRA NonGen / NLR	Lower	930, 0.176, NW
AL281	BOMBAY GARDEN	172 3RD	San Mateo Co. BI	Higher	931, 0.176, SW
AP282	THE RAVIOLI HOUSE	505 B	San Mateo Co. BI	Higher	966, 0.183, SSE
AQ283	NEXTEL - SITE ID CA-	181 2ND	San Mateo Co. BI	Higher	973, 0.184, WSW
AQ284	DOWNTOWN PROPERTIES	181 SECOND	San Mateo Co. BI	Higher	973, 0.184, WSW
AQ285	OLSTEN KIMBERLY QUAL	181 2ND	San Mateo Co. BI	Higher	973, 0.184, WSW
AQ286	AT & T MOBILITY	181 2ND AVE- 6TH FLR	San Mateo Co. BI	Higher	973, 0.184, WSW
AR287	SAN MATEO LUMBER CO.	501 S CLAREMONT ST	HIST UST	Lower	988, 0.187, SE
AR288	SAN MATEO LUMBER COM	501 S CLAREMONT ST	SWEEPS UST, HIST UST, CA FID UST	Lower	988, 0.187, SE
289	101 ELLSWORTH AVE	101 ELLSWORTH	San Mateo Co. BI	Higher	999, 0.189, West
AS290	MIXED DIMENSIONS	33 S RAILROAD AVE	RCRA NonGen / NLR	Higher	1007, 0.191, NW
AS291	MIXED DIMENSIONS, IN	33 S. RAILROAD AVE.	RCRA NonGen / NLR	Higher	1007, 0.191, NW
AT292	DOMINOS PIZZA	169 4TH	San Mateo Co. BI	Higher	1011, 0.191, SSW
AU293	UST SITE	45 B	San Mateo Co. BI	Higher	1012, 0.192, WNW
294	SAN MATEO ARTISTIC I	317 6TH	San Mateo Co. BI	Higher	1017, 0.193, SSE
AV295	FIRE STATION #1	120 S ELLSWORTH	LUST, SWEEPS UST, HIST UST	Higher	1024, 0.194, West
AV296	SAN MATEO FIRE DEPT	120 S ELLSWORTH AVE	RCRA NonGen / NLR	Higher	1024, 0.194, West
AV297	SAN MATEO FIRE DEPT	120 S ELLSWORTH	CERS HAZ WASTE, CERS	Higher	1024, 0.194, West
AV298	CITY OF SAN MATEO,FI	120 SOUTH ELLSWORTH	LUST, San Mateo Co. BI, Cortese, HIST CORTESE,...	Higher	1024, 0.194, West
AT299	CHATIME	165 4TH	San Mateo Co. BI	Higher	1031, 0.195, SSW
AT300	TEAWAY/ TUTTIMELON	165 4TH	San Mateo Co. BI	Higher	1031, 0.195, SSW
AT301	HONEY BERRY	165 4TH	San Mateo Co. BI	Higher	1031, 0.195, SSW
AT302	HONEYBERRY	165 4TH	San Mateo Co. BI	Higher	1031, 0.195, SSW
AW303	LOSK, GARRY	737 2ND AVENUE	RCRA NonGen / NLR	Lower	1040, 0.197, NNE
AW304	NEIGHBORHOOD MARKET	737 2ND	San Mateo Co. BI	Lower	1040, 0.197, NNE
AX305	BEST OF BURMA	146 3RD	San Mateo Co. BI	Higher	1041, 0.197, SW
AX306	GOLDEN ISLAND CAFE	146 3RD	San Mateo Co. BI	Higher	1041, 0.197, SW
AP307	CENTRAL CAFE	517 B	San Mateo Co. BI	Higher	1043, 0.198, SSE
308	RICARDO RUIZ	724 1ST AVE	RCRA NonGen / NLR	Lower	1044, 0.198, NNE
AX309	RAVE BURGER	144 3RD	San Mateo Co. BI	Higher	1044, 0.198, SW
AX310	VESPUCCI	147 3RD	San Mateo Co. BI	Higher	1048, 0.198, SW
AX311	PHO MISS SAIGON	147 3RD	San Mateo Co. BI	Higher	1048, 0.198, SW
AX312	SHIHLIN TAIWAN STREE	142 3RD	San Mateo Co. BI	Higher	1050, 0.199, SW

MAPPED SITES SUMMARY

Target Property Address:
435 EAST 3RD AVENUE
SAN MATEO, CA 94401

Click on Map ID to see full detail.

MAP ID	SITE NAME	ADDRESS	DATABASE ACRONYMS	RELATIVE ELEVATION	DIST (ft. & mi.) DIRECTION
AX313	SHABU WAY	145 3RD	San Mateo Co. BI	Higher	1055, 0.200, SW
AY314	STANDARD BRANDS PAIN	800 E 3RD AVE	HIST UST	Lower	1059, 0.201, NE
AY315	STANDARD BRANDS PAIN	800 E THIRD STREET	HIST UST	Lower	1059, 0.201, NE
AX316	CLEAR	138 3RD	San Mateo Co. BI	Higher	1083, 0.205, SW
AP317	WHEEL WORKS # 8216	521 S B ST	RCRA NonGen / NLR	Higher	1089, 0.206, SSE
AP318	HOWARD TIRE	521 B	LUST, San Mateo Co. BI, Cortese, HIST CORTESE,...	Higher	1089, 0.206, SSE
AP319	WHEEL WORKS #122149	521 B ST	CERS HAZ WASTE, CERS	Higher	1089, 0.206, SSE
AX320	BASKIN ROBBINS #187-	133 3RD	San Mateo Co. BI	Higher	1091, 0.207, SW
AS321	MAYNE TREE EXPERT CO	23 S RAILROAD AVE	SWEEPS UST, HIST UST, CA FID UST, San Mateo Co. BI	Higher	1098, 0.208, NW
AS322	MAYNE TREE EXPERT CO	23 S RAILROAD AVE	HIST UST	Higher	1098, 0.208, NW
AZ323	RISTORANTE CAPELLINI	310 BALDWIN	San Mateo Co. BI	Higher	1106, 0.209, WNW
BA324	PACIFIC PERFORMANCE	608 RAILROAD	San Mateo Co. BI	Higher	1107, 0.210, SSE
AX325	SHARONA CHOCOLATE SH	128 3RD	San Mateo Co. BI	Higher	1113, 0.211, SW
BA326	KEN GRIFFIN AUTO	612 RAILROAD	San Mateo Co. BI	Higher	1120, 0.212, SSE
AU327	303 BALDWIN, LP	303 BALDWIN AVE	RCRA NonGen / NLR	Higher	1125, 0.213, WNW
AU328	TRAGS MARKET & DELI	303 BALDWIN	San Mateo Co. BI	Higher	1125, 0.213, WNW
BB329	HUMMUS MEDITERRANEAN	150 4TH	San Mateo Co. BI	Higher	1126, 0.213, SSW
BB330	SO GONG DONG TOFU HO	150 4TH	San Mateo Co. BI	Higher	1126, 0.213, SSW
331	METROPOLITAN APARTME	337/338 S FREMONT ST	LUST	Lower	1148, 0.217, ENE
AZ332	ALLERGY & ASTHMA CLI	290 BALDWIN	San Mateo Co. BI	Higher	1155, 0.219, West
BB333	PIZZA MY HEART SAN M	140 4TH	San Mateo Co. BI	Higher	1155, 0.219, SSW
BC334	CHINA BISTRO	111 4TH	San Mateo Co. BI	Higher	1157, 0.219, SSW
BC335	HONG KONG CAUSEWAY B	111 4TH	San Mateo Co. BI	Higher	1157, 0.219, SSW
BC336	MANGO GARDEN	111 4TH	San Mateo Co. BI	Higher	1157, 0.219, SSW
337	CHILTON AUTO BODY	21 S RAILROAD AVE	CERS HAZ WASTE, CERS	Higher	1172, 0.222, NW
BA338	STALLINGS PAINTING	628 RAILROAD	San Mateo Co. BI	Higher	1172, 0.222, SSE
339	METROPOLITAN APARTME	337 TO 440 SOUTH FRE	CPS-SLIC	Lower	1185, 0.224, ENE
BD340	SAN MATEO DOWNTOWN T	02 N B ST	RCRA-SQG, FINDS, ECHO	Higher	1185, 0.224, WNW
BD341	SAN MATEO DOWNTOWN T	02 N B ST	RCRA-SQG	Higher	1185, 0.224, WNW
AZ342	ALLURA SKIN & LASER	280 BALDWIN	San Mateo Co. BI	Higher	1185, 0.224, West
343	OLYMPIAN OIL	901 E 003RD AVE	CA FID UST	Lower	1196, 0.227, NE
BA344	EUROPEAN CAR CARE	316 6TH AVE	CERS HAZ WASTE, CERS, HWTS	Higher	1197, 0.227, SSE
BA345	EUROPEAN CAR CARE	316 6TH AVE	RCRA NonGen / NLR	Higher	1197, 0.227, SSE
BA346	EUROPEAN CAR CARE	316 6TH	San Mateo Co. BI	Higher	1197, 0.227, SSE
BE347	VERIZON WIRELESS SAN	100 S ELLSWORTH AVE	San Mateo Co. BI	Higher	1198, 0.227, West
BE348	PAUL R SCHAUER DDS	100 S ELLSWORTH AVE_	RCRA NonGen / NLR	Higher	1198, 0.227, West
BF349	CITY OF SAN MATEO,FI	120 ELLSWORTH	LUST	Higher	1209, 0.229, WSW
BG350	AUTO TECH MOTOR SERV	601 S CLAREMONT ST	CERS HAZ WASTE, CERS	Lower	1215, 0.230, SE
BG351	AUTOTECH MOTOR SERVI	601 S CLAREMONT	RCRA NonGen / NLR	Lower	1215, 0.230, SE

MAPPED SITES SUMMARY

Target Property Address:
435 EAST 3RD AVENUE
SAN MATEO, CA 94401

Click on Map ID to see full detail.

MAP ID	SITE NAME	ADDRESS	DATABASE ACRONYMS	RELATIVE ELEVATION	DIST (ft. & mi.) DIRECTION
BG352	AUTO TECH MOTOR SERV	601 S CLAREMONT ST	FINDS, San Mateo Co. BI	Lower	1215, 0.230, SE
AZ353	RESTAURANT MUTSU	279 BALDWIN	San Mateo Co. BI	Higher	1217, 0.230, West
AZ354	KAGURA RESTAURANT	279 BALDWIN	San Mateo Co. BI	Higher	1217, 0.230, West
AZ355	STANFORD PACKARD LAB	277 BALDWIN	San Mateo Co. BI	Higher	1218, 0.231, West
AZ356	PENINSULA COFFEE ROA	273 BALDWIN	San Mateo Co. BI	Higher	1220, 0.231, West
AZ357	BOBABA	271-273 BALDWIN	San Mateo Co. BI	Higher	1221, 0.231, West
BH358	HOLLAND AUTOMOTIVE S	22 S CLAREMONT ST	RCRA NonGen / NLR	Lower	1224, 0.232, NW
BH359	HOLLAND CAR CARE	22 SO. CLAREMONT ST.	SWEEPS UST	Lower	1224, 0.232, NW
BH360	HOLLAND CAR CARE INC	22 S CLAREMONT	RCRA NonGen / NLR	Lower	1224, 0.232, NW
BH361	HOLLAND CAR CARE	22 S CLAREMONT	CERS HAZ WASTE, CERS, HWTS	Lower	1224, 0.232, NW
362	SINCLAIR ASSOCIATES	15 ELLSWORTH	San Mateo Co. BI	Higher	1227, 0.232, WNW
BG363	AUTOTRONICS AUTO REP	609 S CLAREMONT ST	RCRA NonGen / NLR	Lower	1236, 0.234, SE
BG364	NEW LOOK AUTO BODY &	609 S CLAREMONT ST	RCRA-SQG, San Mateo Co. BI, EMI, HAZNET, CERS,...	Lower	1236, 0.234, SE
BG365	AUTOTRONICS	609 S CLAREMONT ST	CERS HAZ WASTE, HAZNET, CERS, HWTS	Lower	1236, 0.234, SE
BG366	MBZ SOLUTIONS	615 CLAREMONT	San Mateo Co. BI	Lower	1245, 0.236, SE
BF367	CRYSTAL SPRINGS DENT	150 SAN MATEO	San Mateo Co. BI	Higher	1245, 0.236, WSW
BI368	602 CYPRESS #2	602 CYPRESS AVE	RCRA NonGen / NLR	Lower	1246, 0.236, NNW
BI369	602 CYPRESS #4	602 CYPRESS AVE UNIT	RCRA NonGen / NLR	Lower	1246, 0.236, NNW
BJ370	ZABU ZABU SAN MATEO	98 3RD	San Mateo Co. BI	Higher	1252, 0.237, SW
BJ371	L & L HAWAIIAN BARBE	94 3RD	San Mateo Co. BI	Higher	1261, 0.239, SW
BF372	MEDICAL ARTS OBSTETR	136 SAN MATEO	San Mateo Co. BI	Higher	1266, 0.240, WSW
BF373	UNILAB PATIENT SERVI	136 SAN MATEO	San Mateo Co. BI	Higher	1266, 0.240, WSW
BF374	CALIFORNIA SKIN INST	136 SAN MATEO	San Mateo Co. BI	Higher	1266, 0.240, WSW
BF375	LINDA MIYATAKE DDS M	130 SAN MATEO	San Mateo Co. BI	Higher	1274, 0.241, WSW
BK376	AVERY MILLS SQUARE,	250 BALDWIN AVE #815	RCRA NonGen / NLR	Higher	1279, 0.242, West
BK377	HILLSBOROUGH PLAZA	250 BALDWIN AVE	RCRA NonGen / NLR	Higher	1279, 0.242, West
BK378	HILLSBOROUGH PLAZA A	250 BALDWIN	San Mateo Co. BI	Higher	1279, 0.242, West
379	GRAMERCY ON THE PARK	555 LAUREL	San Mateo Co. BI	Higher	1280, 0.242, South
380	FATHER NOEL & SONS	616 S RAILROAD AVE	SWEEPS UST, San Mateo Co. BI, HAZNET, HWTS	Higher	1282, 0.243, SSE
BG381	EURASIAN AUTO REPAIR	635 S CLAREMONT ST	RCRA NonGen / NLR	Lower	1286, 0.244, SE
BG382	AS AUTO SERVICE	635 CLAREMONT	San Mateo Co. BI	Lower	1286, 0.244, SE
383	SUTTER VNA & HOSPICE	700 CLAREMONT	San Mateo Co. BI	Lower	1296, 0.245, SE
BL384	NICHOLS C.A., SHIRLE	137 SAN MATEO	San Mateo Co. BI	Higher	1301, 0.246, West
BJ385	HAAG N HAAG	92 3RD	San Mateo Co. BI	Higher	1306, 0.247, SW
BJ386	KAFFEEHAUS	92 3RD	San Mateo Co. BI	Higher	1306, 0.247, SW
BL387	SAN MATEO DENTAL CAR	135 SAN MATEO	San Mateo Co. BI	Higher	1308, 0.248, West
BM388	SURUKI SUPER MARKET	71 4TH	San Mateo Co. BI	Higher	1317, 0.249, SSW
BM389	KAZ TERIYAKI GRILL	71 4TH	San Mateo Co. BI	Higher	1317, 0.249, SSW
BM390	SOZAI CORNER	71 4TH	San Mateo Co. BI	Higher	1317, 0.249, SSW

MAPPED SITES SUMMARY

Target Property Address:
435 EAST 3RD AVENUE
SAN MATEO, CA 94401

Click on Map ID to see full detail.

MAP ID	SITE NAME	ADDRESS	DATABASE ACRONYMS	RELATIVE ELEVATION	DIST (ft. & mi.) DIRECTION
BL391	MILLS HEALTH CENTER	100 S. SAN MATEO DR.	RCRA-SQG, LUST, SWEEPS UST, HIST UST, CA FID UST,...	Higher	1321, 0.250, WSW
BL392	MILLS HOSPITAL	100 SOUTH SAN MATEO	LUST, Cortese, HIST CORTESE, CERS	Higher	1321, 0.250, WSW
BK393	SUNRISE CLEANERS	235 BALDWIN AVE	RCRA-SQG, CPS-SLIC, FINDS, ECHO, San Mateo Co. BI,...	Higher	1344, 0.255, West
BK394	BELLA MANGIETA	233 BALDWIN	ENVIROSTOR, LUST, San Mateo Co. BI, Cortese, CERS	Higher	1359, 0.257, West
BN395	GOOD YEAR TIRE STORE	616 S B ST	LUST	Higher	1396, 0.264, SSE
BN396	GOOD YEAR TIRE STORE	616 SOUTH B STREET	LUST, San Mateo Co. BI, Cortese, HIST CORTESE,...	Higher	1396, 0.264, SSE
397	BLU-WHITE LAUNDRY	80 NORTH B STREET	CPS-SLIC, CERS	Lower	1420, 0.269, WNW
BO398	CITY OF SAN MATEO	901 3RD	LUST, Cortese, HIST CORTESE, CERS	Lower	1424, 0.270, NE
BO399	OLYMPIAN OIL	901 E 3RD AVE	LUST, SWEEPS UST, HIST UST	Lower	1424, 0.270, NE
400	MOBIL 99-MTE	5 SAN MATEO	LUST, HIST CORTESE	Higher	1449, 0.274, West
BP401	PRIVATE RESIDENCE	PRIVATE RESIDENCE	LUST, CERS	Higher	1469, 0.278, NW
BP402	PURI PROPERTY	20 NORTH RAILROAD AV	ENVIROSTOR, CPS-SLIC, San Mateo Co. BI	Lower	1548, 0.293, NW
403	MOBIL 99-MTE	5 NORTH SAN MATEO	LUST, Cortese, CERS	Higher	1586, 0.300, West
404	RETAIL BUILDINGS	33-43 EAST 3RD AVENU	CPS-SLIC, CERS	Higher	1651, 0.313, SW
405	MILLBRAE SCHOOL WARE	700 LAUREL	HIST CORTESE	Higher	1765, 0.334, South
406	CARL'S DRY CLEANERS	801 SOUTH B STREET	CPS-SLIC	Higher	1781, 0.337, SSE
407	THE GARAGE	316 8TH	LUST, San Mateo Co. BI, Cortese, HIST CORTESE,...	Lower	1782, 0.338, SSE
408	HUMBOLDT SQUARE	304 - 316 S. HUMBOLD	ENVIROSTOR, VCP	Lower	1791, 0.339, ENE
BQ409	A & A BEACON	221 SOUTH EL CAMINO	LUST, San Mateo Co. BI, Cortese, HIST CORTESE,...	Higher	1810, 0.343, SW
BQ410	FORMERLY A&A GAS	221 S EL CAMINO REAL	LUST, SWEEPS UST, CA FID UST	Higher	1810, 0.343, SW
BQ411	A & A BEACON	221 SOUTH EL CAMINO	DEED	Higher	1810, 0.343, SW
BR412	90312	2 E 3RD AVE	LUST, HIST UST	Higher	1816, 0.344, SW
BR413	CENTRAL CHEVRON	2 3RD	LUST, San Mateo Co. BI, Cortese, HIST CORTESE,...	Higher	1816, 0.344, SW
BR414	CHEVRON 9-0312	2 3RD	LUST	Higher	1816, 0.344, SW
415	CITY OF SAN MATEO	0 3RD AVE & HUMBOLDT	LUST, Cortese, CERS	Lower	1843, 0.349, NE
BQ416	A & A BEACON	221 EL CAMINO REAL	LUST	Higher	1938, 0.367, SW
417	PENINSULA REGENT	1 BALDWIN	LUST, San Mateo Co. BI, Cortese	Higher	1953, 0.370, West
BS418	BP OIL COMPANY FACIL	230 S EL CAMINO REAL	LUST, SWEEPS UST, CA FID UST	Higher	1969, 0.373, SW
BS419	MOBIL 10-FTX / BP #1	230 SOUTH EL CAMINO	LUST, San Mateo Co. BI, Cortese, HIST CORTESE,...	Higher	1969, 0.373, SW
BT420	HILLSBOROUGH SHELL	94 S EL CAMINO REAL	LUST, CA FID UST	Higher	1995, 0.378, WSW
BT421	SHELL	94 SOUTH EL CAMINO R	LUST, San Mateo Co. BI, Cortese, HIST CORTESE,...	Higher	1995, 0.378, WSW
422	SHELL	94 EL CAMINO REAL	LUST	Higher	2163, 0.410, WSW
BU423	THE TOWERS	20 WEST 3RD AVENUE	LUST, SWEEPS UST, Cortese, CERS	Higher	2278, 0.431, SW
BU424	THE TOWERS	20 3RD	LUST, San Mateo Co. BI, HIST CORTESE	Higher	2278, 0.431, SW
425	CENTRAL PARK SOUTH A	31 9TH AVENUE	LUST, Cortese, CERS	Higher	2415, 0.457, South
BV426	922-980 SOUTH CLAREM	922-980 SOUTH CLAREM	CPS-SLIC	Lower	2418, 0.458, SE
427	SC PROPERTIES	120 S AMPHLETT BLVD	LUST, CPS-SLIC, San Mateo Co. BI, HAZNET, WDS,...	Lower	2504, 0.474, NNE
BV428	RIVENDELL III, LTD	980 S. CLAREMONT STR	LUST, Cortese	Lower	2513, 0.476, SE
BV429	RIVENDELL III, LTD	980 CLAREMONT	LUST, HIST CORTESE, CERS	Lower	2513, 0.476, SE

MAPPED SITES SUMMARY

Target Property Address:
435 EAST 3RD AVENUE
SAN MATEO, CA 94401

Click on Map ID to see full detail.

MAP ID	SITE NAME	ADDRESS	DATABASE ACRONYMS	RELATIVE ELEVATION	DIST (ft. & mi.) DIRECTION
430	CHEVRON 9-0056	610 EL CAMINO REAL	LUST	Higher	2568, 0.486, South
431	TOP HAT CLEANERS	368 N ELLSWORTH AVE	ENVIROSTOR	Lower	3623, 0.686, NW
432	VICTOR CLEANERS	1464 CARY AVE	RCRA-SQG, ENVIROSTOR, FINDS, ECHO, San Mateo Co....	Lower	3774, 0.715, ENE
433	THE SHOREVIEW COLLEC	220 N. BAYSHORE BOUL	ENVIROSTOR, VCP, HAZNET, NPDES, HWTS	Lower	3864, 0.732, North
434	COLLEGE PARK ELEMENT	715 INDIAN AVE	ENVIROSTOR, SCH, HAZNET, CERS, HWTS	Lower	4003, 0.758, NNW
435	SAN MATEO HIGH	506 NORTH DELAWARE S	ENVIROSTOR, SCH, CERS	Higher	4831, 0.915, NW
436	PACIFIC INSULATION	149 SOUTH	LUST, Cortese, HIST CORTESE, Notify 65, CERS	Lower	5148, 0.975, SSE

EXECUTIVE SUMMARY

TARGET PROPERTY SEARCH RESULTS

The target property was identified in the following records. For more information on this property see page 9 of the attached EDR Radius Map report:

Site	Database(s)	EPA ID
ACCUTUNE & BRAKE OF 435 E 3RD AVE SAN MATEO, CA 94401	HWTS	N/A
PRECISION TUNE AUTO 435 E 3RD AVE SAN MATEO, CA 94401	HAZNET GEPaid: CAL000363775 HWTS	N/A
ACCU-TUNE 435 3RD AVE E SAN MATEO, CA	RGA LUST	N/A
PRECISION TUNE AUTO 435 E THIRD AVE SAN MATEO, CA 94401	HWTS	N/A
ACCU-TUNE 435 3RD SAN MATEO, CA	RGA LUST	N/A
ACCUTUNE & BRAKE 435 3RD AVE SAN MATEO, CA 94401	HWTS	N/A
PRECISION TUNE AUTO 435 E THIRD AVE SAN MATEO, CA 94401	HWTS	N/A
ACCUTUNE 435 3RD AVE E SAN MATEO, CA	RGA LUST	N/A
ACCU-TUNE 435 EAST 3RD AVENUE SAN MATEO, CA	RGA LUST	N/A
ACC-U-TUNE 435 E 3RD ST SAN MATEO, CA 94404	HWTS	N/A
ACCU-TUNE 435 E 3RD AVE SAN MATEO, CA	LUST Database: SAN MATEO CO. LUST, Date of Government Version: 03/29/2019	N/A

EXECUTIVE SUMMARY

Facility Id: 110048
 Global ID: T0608100004
 Facility Status: 9- Case Closed

<p>PRECISION TUNE AUTO 435 E 3RD AVE SAN MATEO, CA 94401</p>	<p>HAZNET GEPAID: CAL000176830 HWTS</p>	<p>N/A</p>
<p>PAULS FLYING A SERVI 435 THIRD AVE SAN MATEO, CA 94401</p>	<p>EDR Hist Auto</p>	<p>N/A</p>
<p>PRECISION TUNE AUTO 435 E THIRD AVE SAN MATEO, CA 94401</p>	<p>HAZNET GEPAID: CAL000285658 HWTS</p>	<p>N/A</p>
<p>ACCU-TUNE 435 EAST 3RD AVENUE SAN MATEO, CA 94402</p>	<p>FINDS Registry ID:: 110066207857</p>	<p>N/A</p>
<p>PRECISION TUNE AUTO 435 E 3RD AVE SAN MATEO, CA 94401</p>	<p>RCRA NonGen / NLR EPA ID:: CAL000363775</p>	<p>CAL000363775</p>
<p>ACCU-TUNE 435 E 3RD AVE SAN MATEO, CA</p>	<p>RGA LUST</p>	<p>N/A</p>
<p>ACCU-TUNE 435 3RD SAN MATEO, CA 94402</p>	<p>LUST Database: LUST REG 2, Date of Government Version: 09/30/2004 Database: LUST, Date of Government Version: 12/04/2020 Status: Completed - Case Closed Global Id: T0608100004 Facility Status: Case Closed date9: 4/6/1998 San Mateo Co. BI Facility Id: FA0005578 Facility Id: FA0040343 Facility Id: FA0047821 Cortese Cleanup Status: COMPLETED - CASE CLOSED HIST CORTESE Reg Id: 41-0003 CERS</p>	<p>N/A</p>

EXECUTIVE SUMMARY

PRECISION TUNE AUTO 435 E 3RD AVE SAN MATEO, CA 94401	CERS HAZ WASTE CERS	N/A
---	------------------------	-----

PRECISION TUNE AUTO 435 E 3RD AVE SAN MATEO, CA 94401	FINDS Registry ID:: 110065612876	N/A
---	-------------------------------------	-----

PRECISION TUNE AUTO 435 E 3RD AVE SAN MATEO, CA 94401	ECHO Registry ID: 110065612876	N/A
---	-----------------------------------	-----

DATABASES WITH NO MAPPED SITES

No mapped sites were found in EDR's search of available ("reasonably ascertainable ") government records either on the target property or within the search radius around the target property for the following databases:

STANDARD ENVIRONMENTAL RECORDS

Federal NPL site list

NPL..... National Priority List
Proposed NPL..... Proposed National Priority List Sites
NPL LIENS..... Federal Superfund Liens

Federal Delisted NPL site list

Delisted NPL..... National Priority List Deletions

Federal CERCLIS list

FEDERAL FACILITY..... Federal Facility Site Information listing
SEMS..... Superfund Enterprise Management System

Federal CERCLIS NFRAP site list

SEMS-ARCHIVE..... Superfund Enterprise Management System Archive

Federal RCRA CORRACTS facilities list

CORRACTS..... Corrective Action Report

Federal RCRA non-CORRACTS TSD facilities list

RCRA-TSDF..... RCRA - Treatment, Storage and Disposal

EXECUTIVE SUMMARY

Federal institutional controls / engineering controls registries

LUCIS..... Land Use Control Information System
US ENG CONTROLS..... Engineering Controls Sites List
US INST CONTROLS..... Institutional Controls Sites List

Federal ERNS list

ERNS..... Emergency Response Notification System

State- and tribal - equivalent NPL

RESPONSE..... State Response Sites

State and tribal landfill and/or solid waste disposal site lists

SWF/LF..... Solid Waste Information System

State and tribal leaking storage tank lists

INDIAN LUST..... Leaking Underground Storage Tanks on Indian Land

State and tribal registered storage tank lists

FEMA UST..... Underground Storage Tank Listing
INDIAN UST..... Underground Storage Tanks on Indian Land

State and tribal voluntary cleanup sites

INDIAN VCP..... Voluntary Cleanup Priority Listing

State and tribal Brownfields sites

BROWNFIELDS..... Considered Brownfields Sites Listing

ADDITIONAL ENVIRONMENTAL RECORDS

Local Brownfield lists

US BROWNFIELDS..... A Listing of Brownfields Sites

Local Lists of Landfill / Solid Waste Disposal Sites

SWRCY..... Recycler Database
HAULERS..... Registered Waste Tire Haulers Listing
INDIAN ODI..... Report on the Status of Open Dumps on Indian Lands
DEBRIS REGION 9..... Torres Martinez Reservation Illegal Dump Site Locations
ODI..... Open Dump Inventory
IHS OPEN DUMPS..... Open Dumps on Indian Land

Local Lists of Hazardous waste / Contaminated Sites

US HIST CDL..... Delisted National Clandestine Laboratory Register

EXECUTIVE SUMMARY

HIST Cal-Sites.....	Historical Calsites Database
SCH.....	School Property Evaluation Program
CDL.....	Clandestine Drug Labs
Toxic Pits.....	Toxic Pits Cleanup Act Sites
US CDL.....	National Clandestine Laboratory Register
PFAS.....	PFAS Contamination Site Location Listing

Local Land Records

LIENS.....	Environmental Liens Listing
LIENS 2.....	CERCLA Lien Information

Records of Emergency Release Reports

HMIRS.....	Hazardous Materials Information Reporting System
CHMIRS.....	California Hazardous Material Incident Report System
LDS.....	Land Disposal Sites Listing
MCS.....	Military Cleanup Sites Listing
SPILLS 90.....	SPILLS 90 data from FirstSearch

Other Ascertainable Records

FUDS.....	Formerly Used Defense Sites
DOD.....	Department of Defense Sites
SCRD DRYCLEANERS.....	State Coalition for Remediation of Drycleaners Listing
US FIN ASSUR.....	Financial Assurance Information
EPA WATCH LIST.....	EPA WATCH LIST
2020 COR ACTION.....	2020 Corrective Action Program List
TSCA.....	Toxic Substances Control Act
TRIS.....	Toxic Chemical Release Inventory System
SSTS.....	Section 7 Tracking Systems
ROD.....	Records Of Decision
RMP.....	Risk Management Plans
RAATS.....	RCRA Administrative Action Tracking System
PRP.....	Potentially Responsible Parties
PADS.....	PCB Activity Database System
ICIS.....	Integrated Compliance Information System
FTTS.....	FIFRA/ TSCA Tracking System - FIFRA (Federal Insecticide, Fungicide, & Rodenticide Act)/TSCA (Toxic Substances Control Act)
MLTS.....	Material Licensing Tracking System
COAL ASH DOE.....	Steam-Electric Plant Operation Data
COAL ASH EPA.....	Coal Combustion Residues Surface Impoundments List
PCB TRANSFORMER.....	PCB Transformer Registration Database
RADINFO.....	Radiation Information Database
HIST FTTS.....	FIFRA/TSCA Tracking System Administrative Case Listing
DOT OPS.....	Incident and Accident Data
CONSENT.....	Superfund (CERCLA) Consent Decrees
INDIAN RESERV.....	Indian Reservations
FUSRAP.....	Formerly Utilized Sites Remedial Action Program
UMTRA.....	Uranium Mill Tailings Sites
LEAD SMELTERS.....	Lead Smelter Sites
US AIRS.....	Aerometric Information Retrieval System Facility Subsystem
US MINES.....	Mines Master Index File
ABANDONED MINES.....	Abandoned Mines
DOCKET HWC.....	Hazardous Waste Compliance Docket Listing

EXECUTIVE SUMMARY

UXO.....	Unexploded Ordnance Sites
FUELS PROGRAM.....	EPA Fuels Program Registered Listing
CA BOND EXP. PLAN.....	Bond Expenditure Plan
CUPA Listings.....	CUPA Resources List
EMI.....	Emissions Inventory Data
ENF.....	Enforcement Action Listing
Financial Assurance.....	Financial Assurance Information Listing
ICE.....	ICE
HWP.....	EnviroStor Permitted Facilities Listing
HWT.....	Registered Hazardous Waste Transporter Database
MINES.....	Mines Site Location Listing
MWMP.....	Medical Waste Management Program Listing
NPDES.....	NPDES Permits Listing
PEST LIC.....	Pesticide Regulation Licenses Listing
PROC.....	Certified Processors Database
UIC.....	UIC Listing
UIC GEO.....	UIC GEO (GEOTRACKER)
WASTEWATER PITS.....	Oil Wastewater Pits Listing
WDS.....	Waste Discharge System
WIP.....	Well Investigation Program Case List
MILITARY PRIV SITES.....	MILITARY PRIV SITES (GEOTRACKER)
PROJECT.....	PROJECT (GEOTRACKER)
WDR.....	Waste Discharge Requirements Listing
CIWQS.....	California Integrated Water Quality System
NON-CASE INFO.....	NON-CASE INFO (GEOTRACKER)
OTHER OIL GAS.....	OTHER OIL & GAS (GEOTRACKER)
PROD WATER PONDS.....	PROD WATER PONDS (GEOTRACKER)
SAMPLING POINT.....	SAMPLING POINT (GEOTRACKER)
WELL STIM PROJ.....	Well Stimulation Project (GEOTRACKER)
MINES MRDS.....	Mineral Resources Data System

EDR HIGH RISK HISTORICAL RECORDS

EDR Exclusive Records

EDR MGP..... EDR Proprietary Manufactured Gas Plants

EDR RECOVERED GOVERNMENT ARCHIVES

Exclusive Recovered Govt. Archives

RGA LF..... Recovered Government Archive Solid Waste Facilities List

SURROUNDING SITES: SEARCH RESULTS

Surrounding sites were identified in the following databases.

Elevations have been determined from the USGS Digital Elevation Model and should be evaluated on a relative (not an absolute) basis. Relative elevation information between sites of close proximity should be field verified. Sites with an elevation equal to or higher than the target property have been differentiated below from sites with an elevation lower than the target property.

Page numbers and map identification numbers refer to the EDR Radius Map report where detailed data on individual sites can be reviewed.

Sites listed in ***bold italics*** are in multiple databases.

Unmappable (orphan) sites are not considered in the foregoing analysis.

EXECUTIVE SUMMARY

STANDARD ENVIRONMENTAL RECORDS

Federal RCRA generators list

RCRA-LQG: RCRAInfo is EPA's comprehensive information system, providing access to data supporting the Resource Conservation and Recovery Act (RCRA) of 1976 and the Hazardous and Solid Waste Amendments (HSWA) of 1984. The database includes selective information on sites which generate, transport, store, treat and/or dispose of hazardous waste as defined by the Resource Conservation and Recovery Act (RCRA). Large quantity generators (LQGs) generate over 1,000 kilograms (kg) of hazardous waste, or over 1 kg of acutely hazardous waste per month.

A review of the RCRA-LQG list, as provided by EDR, and dated 12/14/2020 has revealed that there is 1 RCRA-LQG site within approximately 0.25 miles of the target property.

<u>Lower Elevation</u>	<u>Address</u>	<u>Direction / Distance</u>	<u>Map ID</u>	<u>Page</u>
SHELL SERVICE STATIO EPA ID:: CAR000127050	611 E THIRD	NE 0 - 1/8 (0.089 mi.)	N88	185

RCRA-SQG: RCRAInfo is EPA's comprehensive information system, providing access to data supporting the Resource Conservation and Recovery Act (RCRA) of 1976 and the Hazardous and Solid Waste Amendments (HSWA) of 1984. The database includes selective information on sites which generate, transport, store, treat and/or dispose of hazardous waste as defined by the Resource Conservation and Recovery Act (RCRA). Small quantity generators (SQGs) generate between 100 kg and 1,000 kg of hazardous waste per month.

A review of the RCRA-SQG list, as provided by EDR, and dated 12/14/2020 has revealed that there are 11 RCRA-SQG sites within approximately 0.25 miles of the target property.

<u>Equal/Higher Elevation</u>	<u>Address</u>	<u>Direction / Distance</u>	<u>Map ID</u>	<u>Page</u>
CARLS AUTO BODY EPA ID:: CAD108367475	111 S RAILROAD AVE	NW 0 - 1/8 (0.097 mi.)	R123	282
J&J ONE HOUR MARTINI EPA ID:: CAD981631963	200 E 2ND AVE	WSW 1/8 - 1/4 (0.143 mi.)	AD218	494
D J S EPA ID:: CAD981650849	401 FIRST AVE	NW 1/8 - 1/4 (0.143 mi.)	AG219	497
SAN MATEO CENTRAL PA EPA ID:: CAP000056622	315 S ELLSWORTH AVE	SSW 1/8 - 1/4 (0.155 mi.)	247	542
WALGREENS #3296 EPA ID:: CAL000324266	191 E 3RD AVE	SW 1/8 - 1/4 (0.159 mi.)	AL256	571
CRONS PRINTING EPA ID:: CAD983607581	125 S ELLESWORTH AVE	WSW 1/8 - 1/4 (0.171 mi.)	AJ268	644
SAN MATEO DOWNTOWN T EPA ID:: CAR000056200	02 N B ST	WNW 1/8 - 1/4 (0.224 mi.)	BD340	768
SAN MATEO DOWNTOWN T EPA ID:: CAP000049544	02 N B ST	WNW 1/8 - 1/4 (0.224 mi.)	BD341	772
<u>Lower Elevation</u>	<u>Address</u>	<u>Direction / Distance</u>	<u>Map ID</u>	<u>Page</u>
TOSCO NORTHWEST CO N	609 E 4TH AVE	E 0 - 1/8 (0.122 mi.)	AA184	443

EXECUTIVE SUMMARY

EPA ID:: CA0001038348

CLAREMONT AUTO BODY

EPA ID:: CAD981427420

26 SO CLAREMONT ST

NW 1/8 - 1/4 (0.176 mi.)

AO279

699

NEW LOOK AUTO BODY &

EPA ID:: CAD982336786

609 S CLAREMONT ST

SE 1/8 - 1/4 (0.234 mi.)

BG364

824

RCRA-VSQG: RCRAInfo is EPA's comprehensive information system, providing access to data supporting the Resource Conservation and Recovery Act (RCRA) of 1976 and the Hazardous and Solid Waste Amendments (HSWA) of 1984. The database includes selective information on sites which generate, transport, store, treat and/or dispose of hazardous waste as defined by the Resource Conservation and Recovery Act (RCRA). Very small quantity generators (VSQGs) generate less than 100 kg of hazardous waste, or less than 1 kg of acutely hazardous waste per month.

A review of the RCRA-VSQG list, as provided by EDR, and dated 12/14/2020 has revealed that there are 2 RCRA-VSQG sites within approximately 0.25 miles of the target property.

<u>Equal/Higher Elevation</u>	<u>Address</u>	<u>Direction / Distance</u>	<u>Map ID</u>	<u>Page</u>
AUTO EUROPA AUTO BOD EPA ID:: CAD035335686	400 1ST AVENUE	NW 0 - 1/8 (0.111 mi.)	R154	331
WALGREENS 3296 EPA ID:: CAR000015123	191 E 3RD AVE	SW 1/8 - 1/4 (0.159 mi.)	AL255	550

State- and tribal - equivalent CERCLIS

ENVIROSTOR: The Department of Toxic Substances Control's (DTSC's) Site Mitigation and Brownfields Reuse Program's (SMBRP's) EnviroStor database identifies sites that have known contamination or sites for which there may be reasons to investigate further. The database includes the following site types: Federal Superfund sites (National Priorities List (NPL)); State Response, including Military Facilities and State Superfund; Voluntary Cleanup; and School sites. EnviroStor provides similar information to the information that was available in CalSites, and provides additional site information, including, but not limited to, identification of formerly-contaminated properties that have been released for reuse, properties where environmental deed restrictions have been recorded to prevent inappropriate land uses, and risk characterization information that is used to assess potential impacts to public health and the environment at contaminated sites.

A review of the ENVIROSTOR list, as provided by EDR, and dated 10/26/2020 has revealed that there are 11 ENVIROSTOR sites within approximately 1 mile of the target property.

<u>Equal/Higher Elevation</u>	<u>Address</u>	<u>Direction / Distance</u>	<u>Map ID</u>	<u>Page</u>
WARDROBE CLEANERS Facility Id: 41720094 Status: No Action Required	344 4TH AVE	S 0 - 1/8 (0.112 mi.)	O168	415
R NU IT (FORMER) Facility Id: 41720088 Status: Refer: Other Agency	200 EAST SECOND AVEN	WSW 1/8 - 1/4 (0.143 mi.)	AD215	488
DOWNTOWN SAN MATEO O Facility Id: 60002987 Status: Active	400 EAST 5TH AVENUE,	SSE 1/8 - 1/4 (0.153 mi.)	245	539
BELLA MANGIETA	233 BALDWIN	W 1/4 - 1/2 (0.257 mi.)	BK394	898

EXECUTIVE SUMMARY

Facility Id: 41720090
Status: Refer: Other Agency

SAN MATEO HIGH	506 NORTH DELAWARE S	NW 1/2 - 1 (0.915 mi.)	435	1033
Facility Id: 41820001 Status: No Action Required				

<u>Lower Elevation</u>	<u>Address</u>	<u>Direction / Distance</u>	<u>Map ID</u>	<u>Page</u>
PURI PROPERTY Facility Id: 60001044 Status: Refer: 1248 Local Agency	20 NORTH RAILROAD AV	NW 1/4 - 1/2 (0.293 mi.)	BP402	926
HUMBOLDT SQUARE Facility Id: 41880001 Status: Refer: Local Agency	304 - 316 S. HUMBOLD	ENE 1/4 - 1/2 (0.339 mi.)	408	935
TOP HAT CLEANERS Facility Id: 41720092 Status: No Action Required	368 N ELLSWORTH AVE	NW 1/2 - 1 (0.686 mi.)	431	1014
VICTOR CLEANERS Facility Id: 41720083 Status: Refer: Other Agency	1464 CARY AVE	ENE 1/2 - 1 (0.715 mi.)	432	1015
THE SHOREVIEW COLLEC Facility Id: 60002314 Status: No Further Action	220 N. BAYSHORE BOUL	N 1/2 - 1 (0.732 mi.)	433	1022
COLLEGE PARK ELEMENT Facility Id: 60002653 Status: Active	715 INDIAN AVE	NNW 1/2 - 1 (0.758 mi.)	434	1026

State and tribal leaking storage tank lists

LUST: Leaking Underground Storage Tank (LUST) Sites included in GeoTracker. GeoTracker is the Water Boards data management system for sites that impact, or have the potential to impact, water quality in California, with emphasis on groundwater.

A review of the LUST list, as provided by EDR, has revealed that there are 67 LUST sites within approximately 0.5 miles of the target property.

<u>Equal/Higher Elevation</u>	<u>Address</u>	<u>Direction / Distance</u>	<u>Map ID</u>	<u>Page</u>
KENTUCKY FRIED CHICK Database: LUST, Date of Government Version: 12/04/2020 Status: Open - Site Assessment Global Id: T10000013868	406 EAST THIRD AVENUE	SSW 0 - 1/8 (0.037 mi.)	C33	62
T. ENDO AUTOMOTIVE Database: SAN MATEO CO. LUST, Date of Government Version: 03/29/2019 Database: LUST REG 2, Date of Government Version: 09/30/2004 Database: LUST, Date of Government Version: 12/04/2020 Status: Completed - Case Closed Global Id: T0608100197 Facility Status: Preliminary site assessment underway Facility Id: 110008	405 EAST 4TH AVENUE	SSE 0 - 1/8 (0.077 mi.)	J73	163

EXECUTIVE SUMMARY

Global ID: T0608100197				
Facility Status: 9- Case Closed				
WARDROBE CLEANERS	335 E 4TH STREET	S 0 - 1/8 (0.090 mi.)	O99	228
Database: SAN MATEO CO. LUST, Date of Government Version: 03/29/2019				
Facility Id: 119202				
Global ID: T10000009149				
Facility Status: 3B- Preliminary Assessment Underway				
TEST FACILITYT	111 MAIN	WNW 1/8 - 1/4 (0.133 mi.)	Z198	462
Database: LUST REG 2, Date of Government Version: 09/30/2004				
SAN MATEO DOWNTOWN T	1ST & NORTH B	W 1/8 - 1/4 (0.159 mi.)	AK253	546
Database: SAN MATEO CO. LUST, Date of Government Version: 03/29/2019				
Facility Id: 119127				
Global ID: T0608106036				
Facility Status: 9- Case Closed				
SMB PROPERTIES	226 1ST	W 1/8 - 1/4 (0.159 mi.)	AK254	548
Database: SAN MATEO CO. LUST, Date of Government Version: 03/29/2019				
Database: LUST REG 2, Date of Government Version: 09/30/2004				
Database: LUST, Date of Government Version: 12/04/2020				
Status: Completed - Case Closed				
Global Id: T0608100859				
Facility Status: Case Closed				
Facility Id: 110103				
Global ID: T0608100859				
date9: 1/2/1997				
Facility Status: 9- Case Closed				
DRAEGERS	200 EAST 4TH AVENUE	SSW 1/8 - 1/4 (0.168 mi.)	AM264	639
Database: LUST, Date of Government Version: 12/04/2020				
Status: Completed - Case Closed				
Global Id: T0608178405				
DRAEGERS	200 E 4TH ST	SSW 1/8 - 1/4 (0.168 mi.)	AM265	641
Database: SAN MATEO CO. LUST, Date of Government Version: 03/29/2019				
Facility Id: 119105				
Global ID: T0608178405				
Facility Status: 9- Case Closed				
FIRE STATION #1	120 S ELLSWORTH	W 1/8 - 1/4 (0.194 mi.)	AV295	718
Database: SAN MATEO CO. LUST, Date of Government Version: 03/29/2019				
Facility Id: 110064				
Facility Id: 119138				
Global ID: T0608100246				
Global ID: T0608182164				
Facility Status: 9- Case Closed				
CITY OF SAN MATEO,FI	120 SOUTH ELLSWORTH	W 1/8 - 1/4 (0.194 mi.)	AV298	726
Database: LUST, Date of Government Version: 12/04/2020				
Status: Completed - Case Closed				
Global Id: T0608100246				
HOWARD TIRE	521 B	SSE 1/8 - 1/4 (0.206 mi.)	AP318	742
Database: SAN MATEO CO. LUST, Date of Government Version: 03/29/2019				
Database: LUST REG 2, Date of Government Version: 09/30/2004				
Database: LUST, Date of Government Version: 12/04/2020				
Status: Completed - Case Closed				
Global Id: T0608100272				
Facility Status: Case Closed				

EXECUTIVE SUMMARY

Facility Id: 110004 Global ID: T0608100272 date9: 4/20/1990 Facility Status: 9- Case Closed				
CITY OF SAN MATEO,FI	120 ELLSWORTH	WSW 1/8 - 1/4 (0.229 mi.)	BF349	790
Database: LUST REG 2, Date of Government Version: 09/30/2004 Facility Status: Case Closed date9: 11/20/1996				
MILLS HEALTH CENTER	100 S. SAN MATEO DR.	WSW 1/4 - 1/2 (0.250 mi.)	BL391	870
Database: SAN MATEO CO. LUST, Date of Government Version: 03/29/2019 Database: LUST REG 2, Date of Government Version: 09/30/2004 Facility Status: Case Closed Facility Id: 110096 Global ID: T0608100840 date9: 1/28/1998 Facility Status: 9- Case Closed				
MILLS HOSPITAL	100 SOUTH SAN MATEO	WSW 1/4 - 1/2 (0.250 mi.)	BL392	884
Database: LUST, Date of Government Version: 12/04/2020 Status: Completed - Case Closed Global Id: T0608100840				
BELLA MANGIETA	233 BALDWIN	W 1/4 - 1/2 (0.257 mi.)	BK394	898
Database: LUST, Date of Government Version: 12/04/2020 Status: Open - Assessment & Interim Remedial Action Global Id: T0608125386				
GOOD YEAR TIRE STORE	616 S B ST	SSE 1/4 - 1/2 (0.264 mi.)	BN395	909
Database: SAN MATEO CO. LUST, Date of Government Version: 03/29/2019 Facility Id: 119117 Global ID: T0608166129 Facility Status: 9- Case Closed				
GOOD YEAR TIRE STORE	616 SOUTH B STREET	SSE 1/4 - 1/2 (0.264 mi.)	BN396	909
Database: LUST, Date of Government Version: 12/04/2020 Status: Completed - Case Closed Global Id: T0608166129				
MOBIL 99-MTE	5 SAN MATEO	W 1/4 - 1/2 (0.274 mi.)	400	918
Database: LUST REG 2, Date of Government Version: 09/30/2004 Facility Status: Case Closed date9: 7/2/1999				
PRIVATE RESIDENCE	PRIVATE RESIDENCE	NW 1/4 - 1/2 (0.278 mi.)	BP401	919
Database: LUST, Date of Government Version: 12/04/2020 Status: Completed - Case Closed Global Id: T0608100759				
MOBIL 99-MTE	5 NORTH SAN MATEO	W 1/4 - 1/2 (0.300 mi.)	403	928
Database: SAN MATEO CO. LUST, Date of Government Version: 03/29/2019 Database: LUST, Date of Government Version: 12/04/2020 Status: Completed - Case Closed Global Id: T0608100343 Facility Id: 110065 Global ID: T0608100343 Facility Status: 9- Case Closed				
A & A BEACON	221 SOUTH EL CAMINO	SW 1/4 - 1/2 (0.343 mi.)	BQ409	938
Database: LUST, Date of Government Version: 12/04/2020				

EXECUTIVE SUMMARY

Status: Completed - Case Closed
Global Id: T0608100514

FORMERLY A&A GAS	221 S EL CAMINO REAL	SW 1/4 - 1/2 (0.343 mi.)	BQ410	947
Database: SAN MATEO CO. LUST, Date of Government Version: 03/29/2019				
Facility Id: 110079				
Global ID: T0608100514				
Facility Status: 9- Case Closed				
90312	2 E 3RD AVE	SW 1/4 - 1/2 (0.344 mi.)	BR412	950
Database: SAN MATEO CO. LUST, Date of Government Version: 03/29/2019				
Facility Id: 110017				
Global ID: T0608100123				
Facility Status: 9- Case Closed				
CENTRAL CHEVRON	2 3RD	SW 1/4 - 1/2 (0.344 mi.)	BR413	951
Database: LUST, Date of Government Version: 12/04/2020				
Status: Completed - Case Closed				
Global Id: T0608100123				
CHEVRON 9-0312	2 3RD	SW 1/4 - 1/2 (0.344 mi.)	BR414	955
Database: LUST REG 2, Date of Government Version: 09/30/2004				
Facility Status: Post remedial action monitoring				
A & A BEACON	221 EL CAMINO REAL	SW 1/4 - 1/2 (0.367 mi.)	BQ416	958
Database: LUST REG 2, Date of Government Version: 09/30/2004				
Facility Status: Remedial action (cleanup) Underway				
PENINSULA REGENT	1 BALDWIN	W 1/4 - 1/2 (0.370 mi.)	417	958
Database: SAN MATEO CO. LUST, Date of Government Version: 03/29/2019				
Database: LUST REG 2, Date of Government Version: 09/30/2004				
Database: LUST, Date of Government Version: 12/04/2020				
Status: Completed - Case Closed				
Global Id: T0608100390				
Facility Status: Case Closed				
Facility Id: 110029				
Global ID: T0608100390				
date9: 3/23/2000				
Facility Status: 9- Case Closed				
BP OIL COMPANY FACIL	230 S EL CAMINO REAL	SW 1/4 - 1/2 (0.373 mi.)	BS418	962
Database: SAN MATEO CO. LUST, Date of Government Version: 03/29/2019				
Facility Id: 110055				
Global ID: T0608100338				
Facility Status: 5R- Remediation Plan				
MOBIL 10-FTX / BP #1	230 SOUTH EL CAMINO	SW 1/4 - 1/2 (0.373 mi.)	BS419	966
Database: LUST REG 2, Date of Government Version: 09/30/2004				
Database: LUST, Date of Government Version: 12/04/2020				
Status: Completed - Case Closed				
Global Id: T0608100338				
Facility Status: Pollution Characterization				
HILLSBOROUGH SHELL	94 S EL CAMINO REAL	WSW 1/4 - 1/2 (0.378 mi.)	BT420	987
Database: SAN MATEO CO. LUST, Date of Government Version: 03/29/2019				
Facility Id: 110020				
Global ID: T0608100493				
Facility Status: 9- Case Closed				
SHELL	94 SOUTH EL CAMINO R	WSW 1/4 - 1/2 (0.378 mi.)	BT421	988
Database: LUST, Date of Government Version: 12/04/2020				

EXECUTIVE SUMMARY

Facility Id: 110012 Global ID: T0608100034 Facility Status: 9- Case Closed				
SOUTH CLAREMONT PROP	330 S CLAREMONT ST	SE 0 - 1/8 (0.070 mi.)	J65	158
Database: SAN MATEO CO. LUST, Date of Government Version: 03/29/2019 Facility Id: 119190 Global ID: T10000008305 Facility Status: 9- Case Closed				
SAINT MATT'S SHELL	611 E 3RD AVE	NE 0 - 1/8 (0.089 mi.)	N89	189
Database: SAN MATEO CO. LUST, Date of Government Version: 03/29/2019 Database: LUST, Date of Government Version: 12/04/2020 Status: Completed - Case Closed Global Id: T0608129773 Facility Id: 110154 Global ID: T0608129773 Facility Status: 9- Case Closed				
ARNOLD PEDERSON LUMB	400 CLAREMONT	SE 0 - 1/8 (0.089 mi.)	J97	222
Database: SAN MATEO CO. LUST, Date of Government Version: 03/29/2019 Database: LUST REG 2, Date of Government Version: 09/30/2004 Database: LUST, Date of Government Version: 12/04/2020 Status: Completed - Case Closed Global Id: T0608100902 Facility Status: Case Closed Facility Id: 110101 Global ID: T0608100902 date9: 11/21/2002 Facility Status: 9- Case Closed				
TOSCO #4178	615 3RD	NE 0 - 1/8 (0.110 mi.)	N145	309
Database: LUST REG 2, Date of Government Version: 09/30/2004 Facility Status: Remedial action (cleanup) Underway				
UNION OIL SS#4178	615 E 3RD AVE	NE 0 - 1/8 (0.110 mi.)	N151	312
Database: SAN MATEO CO. LUST, Date of Government Version: 03/29/2019 Facility Id: 110123 Global ID: T0608101115 Facility Status: 5C- Pollution Characterization				
TOSCO #4178	615 EAST 3RD AVENUE	NE 0 - 1/8 (0.110 mi.)	N153	314
Database: LUST, Date of Government Version: 12/04/2020 Status: Open - Verification Monitoring Global Id: T0608101115				
UNOCAL STATION #6390	402 SOUTH DELAWARE S	ESE 0 - 1/8 (0.112 mi.)	P159	378
Database: LUST, Date of Government Version: 12/04/2020 Status: Completed - Case Closed Global Id: T0608100632				
APRO DISTRIBUTION 22	402 S DELAWARE ST	ESE 0 - 1/8 (0.112 mi.)	P161	394
Database: SAN MATEO CO. LUST, Date of Government Version: 03/29/2019 Facility Id: 110069 Global ID: T0608100632 Facility Status: 5C- Pollution Characterization				
UNOCAL #6390	402 DELAWARE	ESE 0 - 1/8 (0.112 mi.)	P162	408
Database: LUST REG 2, Date of Government Version: 09/30/2004 Facility Status: Post remedial action monitoring				
BP OIL COMPANY FACIL	609 E 4TH AVE	E 0 - 1/8 (0.122 mi.)	AA188	451
Database: SAN MATEO CO. LUST, Date of Government Version: 03/29/2019				

EXECUTIVE SUMMARY

Facility Id: 110024
 Global ID: T0608100423
 Facility Status: 9- Case Closed

REGAL	706 4TH	E 1/8 - 1/4 (0.175 mi.)	AN274	657
Database: LUST REG 2, Date of Government Version: 09/30/2004				
Database: LUST, Date of Government Version: 12/04/2020				
Status: Completed - Case Closed				
Global Id: T0608100423				
Facility Status: Remedial action (cleanup) Underway				
METROPOLITAN APARTME	337/338 S FREMONT ST	ENE 1/8 - 1/4 (0.217 mi.)	331	760
Database: SAN MATEO CO. LUST, Date of Government Version: 03/29/2019				
Facility Id: 119152				
Global ID: T0608139308				
Facility Status: 9- Case Closed				
CITY OF SAN MATEO	901 3RD	NE 1/4 - 1/2 (0.270 mi.)	BO398	913
Database: LUST REG 2, Date of Government Version: 09/30/2004				
Database: LUST, Date of Government Version: 12/04/2020				
Status: Completed - Case Closed				
Global Id: T0608100158				
Facility Status: Case Closed				
date9: 3/26/1996				
OLYMPIAN OIL	901 E 3RD AVE	NE 1/4 - 1/2 (0.270 mi.)	BO399	916
Database: SAN MATEO CO. LUST, Date of Government Version: 03/29/2019				
Facility Id: 110033				
Global ID: T0608100158				
Facility Status: 9- Case Closed				
THE GARAGE	316 8TH	SSE 1/4 - 1/2 (0.338 mi.)	407	932
Database: SAN MATEO CO. LUST, Date of Government Version: 03/29/2019				
Database: LUST REG 2, Date of Government Version: 09/30/2004				
Database: LUST, Date of Government Version: 12/04/2020				
Status: Completed - Case Closed				
Global Id: T0608100540				
Facility Status: Case Closed				
Facility Id: 110067				
Global ID: T0608100540				
date9: 6/2/1998				
Facility Status: 9- Case Closed				
CITY OF SAN MATEO	0 3RD AVE & HUMBOLDT	NE 1/4 - 1/2 (0.349 mi.)	415	956
Database: SAN MATEO CO. LUST, Date of Government Version: 03/29/2019				
Database: LUST, Date of Government Version: 12/04/2020				
Status: Completed - Case Closed				
Global Id: T0608137644				
Facility Id: 119120				
Global ID: T0608137644				
Facility Status: 9- Case Closed				
SC PROPERTIES	120 S AMPHLETT BLVD	NNE 1/4 - 1/2 (0.474 mi.)	427	1007
Database: SAN MATEO CO. LUST, Date of Government Version: 03/29/2019				
Facility Id: 119165				
Global ID: SL0608173289				
Facility Status: 3B- Preliminary Assessment Underway				
RIVENDELL III, LTD	980 S. CLAREMONT STR	SE 1/4 - 1/2 (0.476 mi.)	BV428	1011
Database: LUST, Date of Government Version: 12/04/2020				

EXECUTIVE SUMMARY

Status: Completed - Case Closed
Global Id: T0608100612

RIVENDELL III, LTD **980 CLAREMONT** **SE 1/4 - 1/2 (0.476 mi.)** **BV429** **1012**
Database: SAN MATEO CO. LUST, Date of Government Version: 03/29/2019
Database: LUST REG 2, Date of Government Version: 09/30/2004
Facility Status: Case Closed
Facility Id: 110047
Global ID: T0608100612
date9: 3/16/2001
Facility Status: 9- Case Closed

CPS-SLIC: Cleanup Program Sites (CPS; also known as Site Cleanups [SC] and formerly known as Spills, Leaks, Investigations, and Cleanups [SLIC] sites) included in GeoTracker. GeoTracker is the Water Boards data management system for sites that impact, or have the potential to impact, water quality in California, with emphasis on groundwater.

A review of the CPS-SLIC list, as provided by EDR, has revealed that there are 12 CPS-SLIC sites within approximately 0.5 miles of the target property.

<u>Equal/Higher Elevation</u>	<u>Address</u>	<u>Direction / Distance</u>	<u>Map ID</u>	<u>Page</u>
WARDROBE CLEANERS Database: CPS-SLIC, Date of Government Version: 12/04/2020 Facility Status: Open - Site Assessment Global Id: T10000009149	333 AND 335 EAST 4TH	S 0 - 1/8 (0.090 mi.)	O100	234
R NU IT (FORMER) Database: CPS-SLIC, Date of Government Version: 12/04/2020 Facility Status: Open - Site Assessment Global Id: T10000013336	200 EAST SECOND AVEN	WSW 1/8 - 1/4 (0.143 mi.)	AD215	488
SAN MATEO DOWNTOWN T Database: CPS-SLIC, Date of Government Version: 12/04/2020 Facility Status: Completed - Case Closed Global Id: T0608106036	1ST & NORTH B	W 1/8 - 1/4 (0.159 mi.)	AK253	546
SUNRISE CLEANERS Database: CPS-SLIC, Date of Government Version: 12/04/2020 Facility Status: Open - Remediation Global Id: T10000002679	235 BALDWIN AVE	W 1/4 - 1/2 (0.255 mi.)	BK393	886
RETAIL BUILDINGS Database: CPS-SLIC, Date of Government Version: 12/04/2020 Facility Status: Completed - Case Closed Global Id: SL0608122639	33-43 EAST 3RD AVENU	SW 1/4 - 1/2 (0.313 mi.)	404	930
CARL'S DRY CLEANERS Database: CPS-SLIC, Date of Government Version: 12/04/2020 Facility Status: Open - Site Assessment Global Id: T10000011323	801 SOUTH B STREET	SSE 1/4 - 1/2 (0.337 mi.)	406	931
<u>Lower Elevation</u>	<u>Address</u>	<u>Direction / Distance</u>	<u>Map ID</u>	<u>Page</u>
SOUTH CLAREMONT PROP Database: CPS-SLIC, Date of Government Version: 12/04/2020 Facility Status: Completed - Case Closed Global Id: T10000008305	330 S. CLAREMONT STR	SE 0 - 1/8 (0.070 mi.)	J67	161
METROPOLITAN APARTME Database: CPS-SLIC, Date of Government Version: 12/04/2020	337 TO 440 SOUTH FRE	ENE 1/8 - 1/4 (0.224 mi.)	339	768

EXECUTIVE SUMMARY

AST: A listing of aboveground storage tank petroleum storage tank locations.

A review of the AST list, as provided by EDR, has revealed that there is 1 AST site within approximately 0.25 miles of the target property.

<u>Lower Elevation</u>	<u>Address</u>	<u>Direction / Distance</u>	<u>Map ID</u>	<u>Page</u>
JIFFY LUBE Database: AST, Date of Government Version: 07/06/2016	407 S DELAWARE	E 1/8 - 1/4 (0.133 mi.)	AC200	476

State and tribal voluntary cleanup sites

VCP: Contains low threat level properties with either confirmed or unconfirmed releases and the project proponents have request that DTSC oversee investigation and/or cleanup activities and have agreed to provide coverage for DTSC's costs.

A review of the VCP list, as provided by EDR, and dated 10/26/2020 has revealed that there are 2 VCP sites within approximately 0.5 miles of the target property.

<u>Equal/Higher Elevation</u>	<u>Address</u>	<u>Direction / Distance</u>	<u>Map ID</u>	<u>Page</u>
DOWNTOWN SAN MATEO O Status: Active Facility Id: 60002987	400 EAST 5TH AVENUE,	SSE 1/8 - 1/4 (0.153 mi.)	245	539
<u>Lower Elevation</u>	<u>Address</u>	<u>Direction / Distance</u>	<u>Map ID</u>	<u>Page</u>
HUMBOLDT SQUARE Status: Refer: Local Agency Facility Id: 41880001	304 - 316 S. HUMBOLD	ENE 1/4 - 1/2 (0.339 mi.)	408	935

ADDITIONAL ENVIRONMENTAL RECORDS

Local Lists of Landfill / Solid Waste Disposal Sites

WMUDS/SWAT: The Waste Management Unit Database System is used for program tracking and inventory of waste management units. The source is the State Water Resources Control Board.

A review of the WMUDS/SWAT list, as provided by EDR, and dated 04/01/2000 has revealed that there is 1 WMUDS/SWAT site within approximately 0.5 miles of the target property.

<u>Equal/Higher Elevation</u>	<u>Address</u>	<u>Direction / Distance</u>	<u>Map ID</u>	<u>Page</u>
3RD AVE LANDFILL SAN	3RD AVE	SSW 0 - 1/8 (0.035 mi.)	C29	54

EXECUTIVE SUMMARY

Local Lists of Hazardous waste / Contaminated Sites

CERS HAZ WASTE: List of sites in the California Environmental Protection Agency (CalEPA) Regulated Site Portal which fall under the Hazardous Chemical Management, Hazardous Waste Onsite Treatment, Household Hazardous Waste Collection, Hazardous Waste Generator, and RCRA LQ HW Generator programs.

A review of the CERS HAZ WASTE list, as provided by EDR, and dated 10/19/2020 has revealed that there are 21 CERS HAZ WASTE sites within approximately 0.25 miles of the target property.

<u>Equal/Higher Elevation</u>	<u>Address</u>	<u>Direction / Distance</u>	<u>Map ID</u>	<u>Page</u>
<i>T W AUTOMOTIVE LLC</i>	<i>412 2ND AVE</i>	<i>WNW 0 - 1/8 (0.060 mi.)</i>	<i>H46</i>	<i>82</i>
<i>INTEGRITY MOTORS LLC</i>	<i>110 S CLAREMONT ST</i>	<i>NW 0 - 1/8 (0.094 mi.)</i>	<i>Q110</i>	<i>254</i>
<i>CHILTON AUTO BODY IN</i>	<i>401 1ST AVE</i>	<i>NW 1/8 - 1/4 (0.143 mi.)</i>	<i>AG220</i>	<i>499</i>
<i>WALGREENS #3296</i>	<i>191 E 3RD AVE</i>	<i>SW 1/8 - 1/4 (0.159 mi.)</i>	<i>AL257</i>	<i>575</i>
<i>DRAEGERS SUPERMARKET</i>	<i>222 4TH AVE</i>	<i>SSW 1/8 - 1/4 (0.161 mi.)</i>	<i>AF261</i>	<i>628</i>
<i>SAN MATEO FIRE DEPT</i>	<i>120 S ELLSWORTH</i>	<i>W 1/8 - 1/4 (0.194 mi.)</i>	<i>AV297</i>	<i>723</i>
<i>WHEEL WORKS #122149</i>	<i>521 B ST</i>	<i>SSE 1/8 - 1/4 (0.206 mi.)</i>	<i>AP319</i>	<i>745</i>
<i>CHILTON AUTO BODY</i>	<i>21 S RAILROAD AVE</i>	<i>NW 1/8 - 1/4 (0.222 mi.)</i>	<i>337</i>	<i>762</i>
<i>EUROPEAN CAR CARE</i>	<i>316 6TH AVE</i>	<i>SSE 1/8 - 1/4 (0.227 mi.)</i>	<i>BA344</i>	<i>775</i>
<u>Lower Elevation</u>	<u>Address</u>	<u>Direction / Distance</u>	<u>Map ID</u>	<u>Page</u>
<i>ARCO 00515</i>	<i>300 S DELAWARE ST</i>	<i>E 0 - 1/8 (0.064 mi.)</i>	<i>E53</i>	<i>98</i>
<i>THIRD STREET SHELL #</i>	<i>611 E 3RD AVE</i>	<i>NE 0 - 1/8 (0.089 mi.)</i>	<i>N94</i>	<i>204</i>
<i>A M A TIRES & WHEELS</i>	<i>525 E 4TH AVE</i>	<i>ESE 0 - 1/8 (0.092 mi.)</i>	<i>P106</i>	<i>239</i>
<i>AKI AUTO SERVICE</i>	<i>122 S DELAWARE</i>	<i>N 0 - 1/8 (0.104 mi.)</i>	<i>S131</i>	<i>295</i>
<i>APRO DISTRIBUTION 22</i>	<i>402 S DELAWARE ST</i>	<i>ESE 0 - 1/8 (0.112 mi.)</i>	<i>P161</i>	<i>394</i>
<i>ANDYS BP INC DBA GAS</i>	<i>609 E 4TH AVE</i>	<i>E 0 - 1/8 (0.122 mi.)</i>	<i>AA182</i>	<i>421</i>
<i>JIFFY LUBE 1151</i>	<i>407 S DELAWARE</i>	<i>E 1/8 - 1/4 (0.133 mi.)</i>	<i>AC199</i>	<i>462</i>
<i>TOM'S VALERO</i>	<i>706 E 4TH AVE</i>	<i>E 1/8 - 1/4 (0.175 mi.)</i>	<i>AN277</i>	<i>666</i>
<i>CARRERA MOTORS</i>	<i>26 S CLAREMONT ST</i>	<i>NW 1/8 - 1/4 (0.176 mi.)</i>	<i>AO278</i>	<i>691</i>
<i>AUTO TECH MOTOR SERV</i>	<i>601 S CLAREMONT ST</i>	<i>SE 1/8 - 1/4 (0.230 mi.)</i>	<i>BG350</i>	<i>791</i>
<i>HOLLAND CAR CARE</i>	<i>22 S CLAREMONT</i>	<i>NW 1/8 - 1/4 (0.232 mi.)</i>	<i>BH361</i>	<i>810</i>
<i>AUTOTRONICS</i>	<i>609 S CLAREMONT ST</i>	<i>SE 1/8 - 1/4 (0.234 mi.)</i>	<i>BG365</i>	<i>831</i>

Local Lists of Registered Storage Tanks

SWEEPS UST: Statewide Environmental Evaluation and Planning System. This underground storage tank listing was updated and maintained by a company contacted by the SWRCB in the early 1990's. The listing is no longer updated or maintained. The local agency is the contact for more information on a site on the SWEEPS list.

A review of the SWEEPS UST list, as provided by EDR, and dated 06/01/1994 has revealed that there are 18 SWEEPS UST sites within approximately 0.25 miles of the target property.

<u>Equal/Higher Elevation</u>	<u>Address</u>	<u>Direction / Distance</u>	<u>Map ID</u>	<u>Page</u>
<i>HANSON TECH</i> Comp Number: 110173	<i>412 2ND</i>	<i>WNW 0 - 1/8 (0.060 mi.)</i>	<i>H49</i>	<i>95</i>
<i>SHINOZAKI AUTOMOTIVE</i> Status: A Tank Status: A Comp Number: 110131	<i>115 S RAILROAD AVE</i>	<i>NW 0 - 1/8 (0.096 mi.)</i>	<i>R119</i>	<i>280</i>
<i>RESIDENCE</i>	<i>205 3RD</i>	<i>SW 1/8 - 1/4 (0.136 mi.)</i>	<i>AB207</i>	<i>485</i>

EXECUTIVE SUMMARY

Comp Number: 110196				
NEW WAVE AUTO BODY	401 FIRST ST	NW 1/8 - 1/4 (0.143 mi.)	AG223	512
Comp Number: 110170				
WARD ANDERSON TRUSTE	400 S B ST	S 1/8 - 1/4 (0.148 mi.)	AF233	520
Comp Number: 110103				
FIRE STATION #1	120 S ELLSWORTH	W 1/8 - 1/4 (0.194 mi.)	AV295	718
Status: A				
Tank Status: A				
Comp Number: 110127				
MAYNE TREE EXPERT CO	23 S RAILROAD AVE	NW 1/8 - 1/4 (0.208 mi.)	AS321	753
Status: A				
Comp Number: 5832				
FATHER NOEL & SONS	616 S RAILROAD AVE	SSE 1/8 - 1/4 (0.243 mi.)	380	857
Comp Number: 110189				
Lower Elevation	Address	Direction / Distance	Map ID	Page
IZMIRIAN ROOFING & S	207 CLAREMONT	NNW 0 - 1/8 (0.054 mi.)	D42	76
Status: A				
Comp Number: 110168				
BP WEST COAST PRODUC	300 S DELAWARE ST	E 0 - 1/8 (0.064 mi.)	E58	119
Comp Number: 110070				
THIRD AVENUE SHELL	611 E 003RD	ENE 0 - 1/8 (0.077 mi.)	F75	179
Status: A				
Tank Status: A				
Comp Number: 110114				
UNION OIL SERVICE ST	615 E 003RD AVE	NE 0 - 1/8 (0.080 mi.)	F78	181
Status: A				
Tank Status: A				
Comp Number: 110084				
APRO DISTRIBUTION 22	402 S DELAWARE ST	ESE 0 - 1/8 (0.112 mi.)	P161	394
Status: A				
Tank Status: A				
Comp Number: 110087				
BP OIL COMPANY FACIL	609 E 4TH AVE	E 0 - 1/8 (0.122 mi.)	AA188	451
Status: A				
Tank Status: A				
Comp Number: 110044				
CHEVRON #5336	602 E 4TH AVE	E 1/8 - 1/4 (0.148 mi.)	AI236	522
Status: A				
Tank Status: A				
Comp Number: 110002				
REGAL STATION #420	706 E 4TH AVE	E 1/8 - 1/4 (0.175 mi.)	AN272	655
Status: A				
Comp Number: 110089				
SAN MATEO LUMBER COM	501 S CLAREMONT ST	SE 1/8 - 1/4 (0.187 mi.)	AR288	708
Comp Number: 110039				
HOLLAND CAR CARE	22 SO. CLAREMONT ST.	NW 1/8 - 1/4 (0.232 mi.)	BH359	807
Comp Number: 110174				

EXECUTIVE SUMMARY

HIST UST: Historical UST Registered Database.

A review of the HIST UST list, as provided by EDR, and dated 10/15/1990 has revealed that there are 24 HIST UST sites within approximately 0.25 miles of the target property.

<u>Equal/Higher Elevation</u>	<u>Address</u>	<u>Direction / Distance</u>	<u>Map ID</u>	<u>Page</u>
OTOS AUTOMOTIVE Facility Id: 00000057003	110 S CLAREMONT ST	NW 0 - 1/8 (0.094 mi.)	Q109	253
OTOS AUTOMOTIVE Facility Id: 00000028488	110 SO CLAREMONT	NW 0 - 1/8 (0.094 mi.)	Q114	270
FIRE STATION #1 Facility Id: 00000036740	120 S ELLSWORTH	W 1/8 - 1/4 (0.194 mi.)	AV295	718
MAYNE TREE EXPERT CO MAYNE TREE EXPERT CO Facility Id: 00000016533	23 S RAILROAD AVE 23 S RAILROAD AVE	NW 1/8 - 1/4 (0.208 mi.) NW 1/8 - 1/4 (0.208 mi.)	AS321 AS322	753 754
<u>Lower Elevation</u>	<u>Address</u>	<u>Direction / Distance</u>	<u>Map ID</u>	<u>Page</u>
BP WEST COAST PRODUC WHA IN YUN Facility Id: 00000026932	300 S DELAWARE 300 S DELAWARE ST	E 0 - 1/8 (0.064 mi.) E 0 - 1/8 (0.064 mi.)	E59 E62	125 156
SAINT MATT'S SHELL Facility Id: 00000028154	611 E 3RD AVE	NE 0 - 1/8 (0.089 mi.)	N89	189
SAINT MATTS SHELL UNION OIL SS 4178 UNION OIL SS# 4178 Facility Id: 00000060796	611 E THIRD AVE 615 EAST THIRD AVE 615 E 3RD AVE	NE 0 - 1/8 (0.089 mi.) NE 0 - 1/8 (0.110 mi.) NE 0 - 1/8 (0.110 mi.)	N90 N146 N150	200 310 312
UNION OIL SS#4178 Facility Id: 00000004581	615 E 3RD AVE	NE 0 - 1/8 (0.110 mi.)	N151	312
APRO DISTRIBUTION 22 Facility Id: 00000030704	402 S DELAWARE ST	ESE 0 - 1/8 (0.112 mi.)	P161	394
MOBIL SERVICE STATIO Facility Id: 00000039502	609 E 4TH AVE	E 0 - 1/8 (0.122 mi.)	AA186	449
BP OIL COMPANY FACIL Facility Id: 00000005823	609 E 4TH AVE	E 0 - 1/8 (0.122 mi.)	AA188	451
MOBIL OIL CORP RL LAZATIN Facility Id: 00000000770	609 E FOURTH AVENUE 407 S DELAWARE	E 0 - 1/8 (0.122 mi.) E 1/8 - 1/4 (0.133 mi.)	AA189 AC203	453 482
CHEVRON #5336 Facility Id: 00000062745	602 E 4TH AVE	E 1/8 - 1/4 (0.148 mi.)	AI236	522
95336 REGAL STATION #420 Facility Id: 00000012456	602 E 4TH ST 706 E 4TH AVE	E 1/8 - 1/4 (0.148 mi.) E 1/8 - 1/4 (0.175 mi.)	AI240 AN272	525 655
SAN MATEO LUMBER CO. Facility Id: 00000018699	501 S CLAREMONT ST	SE 1/8 - 1/4 (0.187 mi.)	AR287	707
SAN MATEO LUMBER COM STANDARD BRANDS PAIN Facility Id: 00000003322	501 S CLAREMONT ST 800 E 3RD AVE	SE 1/8 - 1/4 (0.187 mi.) NE 1/8 - 1/4 (0.201 mi.)	AR288 AY314	708 738
STANDARD BRANDS PAIN	800 E THIRD STREET	NE 1/8 - 1/4 (0.201 mi.)	AY315	738

EXECUTIVE SUMMARY

CA FID UST: The Facility Inventory Database contains active and inactive underground storage tank locations. The source is the State Water Resource Control Board.

A review of the CA FID UST list, as provided by EDR, and dated 10/31/1994 has revealed that there are 10 CA FID UST sites within approximately 0.25 miles of the target property.

<u>Equal/Higher Elevation</u>	<u>Address</u>	<u>Direction / Distance</u>	<u>Map ID</u>	<u>Page</u>
RESIDENT Facility Id: 41002320 Status: I	412 2ND AVE.	WNW 0 - 1/8 (0.060 mi.)	H47	92
SHINOZAKI AUTOMOTIVE Facility Id: 41004827 Status: A	115 S RAILROAD AVE	NW 0 - 1/8 (0.096 mi.)	R119	280
WARD ANDERSON TRUSTE Facility Id: 41000500 Status: A	400 S B ST	S 1/8 - 1/4 (0.148 mi.)	AF233	520
MAYNE TREE EXPERT CO Facility Id: 41004771 Status: A	23 S RAILROAD AVE	NW 1/8 - 1/4 (0.208 mi.)	AS321	753

<u>Lower Elevation</u>	<u>Address</u>	<u>Direction / Distance</u>	<u>Map ID</u>	<u>Page</u>
IZMIRIAN ROOFING & S Facility Id: 41000293 Status: A	207 SOUTH CLAREMONT	N 0 - 1/8 (0.041 mi.)	D36	65
BP WEST COAST PRODUC Facility Id: 41000065 Status: A	300 S DELAWARE ST	E 0 - 1/8 (0.064 mi.)	E58	119
THIRD AVENUE SHELL Facility Id: 41004823 Status: A	611 E 003RD	ENE 0 - 1/8 (0.077 mi.)	F75	179
UNION OIL SERVICE ST Facility Id: 41004812 Status: A	615 E 003RD AVE	NE 0 - 1/8 (0.080 mi.)	F78	181
SAN MATEO LUMBER COM Facility Id: 41004801 Status: A	501 S CLAREMONT ST	SE 1/8 - 1/4 (0.187 mi.)	AR288	708
OLYMPIAN OIL Facility Id: 41004769 Status: A	901 E 003RD AVE	NE 1/8 - 1/4 (0.227 mi.)	343	775

CERS TANKS: List of sites in the California Environmental Protection Agency (CalEPA) Regulated Site Portal which fall under the Aboveground Petroleum Storage and Underground Storage Tank regulatory programs.

A review of the CERS TANKS list, as provided by EDR, and dated 10/19/2020 has revealed that there are 7 CERS TANKS sites within approximately 0.25 miles of the target property.

<u>Equal/Higher Elevation</u>	<u>Address</u>	<u>Direction / Distance</u>	<u>Map ID</u>	<u>Page</u>
DWF V 101 ELLSWORTH	101 S ELLSWORTH	W 1/8 - 1/4 (0.174 mi.)	AJ270	649
<u>Lower Elevation</u>	<u>Address</u>	<u>Direction / Distance</u>	<u>Map ID</u>	<u>Page</u>
ARCO 00515	300 S DELAWARE ST	E 0 - 1/8 (0.064 mi.)	E53	98

EXECUTIVE SUMMARY

<u>Lower Elevation</u>	<u>Address</u>	<u>Direction / Distance</u>	<u>Map ID</u>	<u>Page</u>
THIRD STREET SHELL #	611 E 3RD AVE	NE 0 - 1/8 (0.089 mi.)	N94	204
APRO DISTRIBUTION 22	402 S DELAWARE ST	ESE 0 - 1/8 (0.112 mi.)	P161	394
ANDYS BP INC DBA GAS	609 E 4TH AVE	E 0 - 1/8 (0.122 mi.)	AA182	421
JIFFY LUBE 1151	407 S DELAWARE	E 1/8 - 1/4 (0.133 mi.)	AC199	462
TOM'S VALERO	706 E 4TH AVE	E 1/8 - 1/4 (0.175 mi.)	AN277	666

Local Land Records

DEED: The use of recorded land use restrictions is one of the methods the DTSC uses to protect the public from unsafe exposures to hazardous substances and wastes .

A review of the DEED list, as provided by EDR, and dated 11/30/2020 has revealed that there is 1 DEED site within approximately 0.5 miles of the target property.

<u>Equal/Higher Elevation</u>	<u>Address</u>	<u>Direction / Distance</u>	<u>Map ID</u>	<u>Page</u>
A & A BEACON Status: COMPLETED - CASE CLOSED Envirostor ID: T0608100514	221 SOUTH EL CAMINO	SW 1/4 - 1/2 (0.343 mi.)	BQ411	950

Other Ascertainable Records

RCRA NonGen / NLR: RCRAInfo is EPA's comprehensive information system, providing access to data supporting the Resource Conservation and Recovery Act (RCRA) of 1976 and the Hazardous and Solid Waste Amendments (HSWA) of 1984. The database includes selective information on sites which generate, transport, store, treat and/or dispose of hazardous waste as defined by the Resource Conservation and Recovery Act (RCRA). Non-Generators do not presently generate hazardous waste.

A review of the RCRA NonGen / NLR list, as provided by EDR, and dated 12/14/2020 has revealed that there are 50 RCRA NonGen / NLR sites within approximately 0.25 miles of the target property.

<u>Equal/Higher Elevation</u>	<u>Address</u>	<u>Direction / Distance</u>	<u>Map ID</u>	<u>Page</u>
3RD AND CLAREMONT HO EPA ID:: CAC003047683	406 E 3RD AVE	SSW 0 - 1/8 (0.037 mi.)	C30	56
3RD AND CLAREMONT OW EPA ID:: CAC003060514	406 E 3RD AVE	SSW 0 - 1/8 (0.037 mi.)	C32	59
437-CENTURY 12 SAN M EPA ID:: CAL000444468	320 E 2ND AVE	SW 0 - 1/8 (0.058 mi.)	G44	78
T W AUTOMOTIVE LLC EPA ID:: CAL000320047	412 2ND AVE	WNW 0 - 1/8 (0.060 mi.)	H48	93
WARDROBE CLEANERS EPA ID:: CAL000292758	335 E 4TH AVE	S 0 - 1/8 (0.090 mi.)	O98	225
LMP1 TOWING AND AUTO	110 S CLAREMONT ST	NW 0 - 1/8 (0.094 mi.)	Q111	264
EV AUTO SERVICE LLC	110 S CLAREMONT ST	NW 0 - 1/8 (0.094 mi.)	Q112	267
INTEGRITY MOTORS LLC EPA ID:: CAL000422470	110 S CLAREMONT	NW 0 - 1/8 (0.094 mi.)	Q115	272
LA SENDA PROPERTIES	307 S. B. ST	SSW 0 - 1/8 (0.095 mi.)	M116	274
LA SENDA PROPERTIES	307 SOUTH B STREET	SSW 0 - 1/8 (0.095 mi.)	M117	277

EXECUTIVE SUMMARY

<u>Equal/Higher Elevation</u>	<u>Address</u>	<u>Direction / Distance</u>	<u>Map ID</u>	<u>Page</u>
BLUE SKY CLEANERS EPA ID:: CAL000309047	200 2ND AVE	WSW 1/8 - 1/4 (0.143 mi.)	AD216	489
TALBOTS CYCLERY OF S EPA ID:: CAL000422172	415 S B STREET	S 1/8 - 1/4 (0.145 mi.)	AE228	514
CHILTON AUTOBODY SAN EPA ID:: CAL000397745	49 S RAILROAD AVE	NW 1/8 - 1/4 (0.160 mi.)	AG259	626
DRAEGER'S SUPERMARKE EPA ID:: CAL000383296	222 E 4TH AVE	SSW 1/8 - 1/4 (0.161 mi.)	AF262	636
AARON BROTHERS #0221 EPA ID:: CAL000407516	180 E 3RD AVE	SW 1/8 - 1/4 (0.168 mi.)	AL266	641
MIXED DIMENSIONS EPA ID:: CAC003040664	33 S RAILROAD AVE	NW 1/8 - 1/4 (0.191 mi.)	AS290	710
MIXED DIMENSIONS, IN EPA ID:: CAC002998862	33 S. RAILROAD AVE.	NW 1/8 - 1/4 (0.191 mi.)	AS291	715
SAN MATEO FIRE DEPT EPA ID:: CAL000332325	120 S ELLSWORTH AVE	W 1/8 - 1/4 (0.194 mi.)	AV296	720
WHEEL WORKS # 8216 EPA ID:: CAL000365225	521 S B ST	SSE 1/8 - 1/4 (0.206 mi.)	AP317	739
303 BALDWIN, LP EPA ID:: CAC003032119	303 BALDWIN AVE	WNW 1/8 - 1/4 (0.213 mi.)	AU327	756
EUROPEAN CAR CARE EPA ID:: CAL000354407	316 6TH AVE	SSE 1/8 - 1/4 (0.227 mi.)	BA345	784
PAUL R SCHAUER DDS EPA ID:: CAL000038679	100 S ELLSWORTH AVE_	W 1/8 - 1/4 (0.227 mi.)	BE348	788
AVERY MILLS SQUARE, EPA ID:: CAC002982069	250 BALDWIN AVE #815	W 1/8 - 1/4 (0.242 mi.)	BK376	851
HILLSBOROUGH PLAZA	250 BALDWIN AVE	W 1/8 - 1/4 (0.242 mi.)	BK377	854
<u>Lower Elevation</u>	<u>Address</u>	<u>Direction / Distance</u>	<u>Map ID</u>	<u>Page</u>
WINDY HILL PROPERTY EPA ID:: CAC003030043	304 S CLAREMONT ST	SE 0 - 1/8 (0.035 mi.)	B28	51
BP WEST COAST PRODUC EPA ID:: CAL000414887	300 S DELAWARE ST	E 0 - 1/8 (0.064 mi.)	E54	113
DELAWARE SMOG PROS EPA ID:: CAL000089587	300 S DELAWARE AVE	E 0 - 1/8 (0.064 mi.)	E56	116
HYBRID HOSPITAL INC EPA ID:: CAL000043591	330 S CLAREMONT ST	SE 0 - 1/8 (0.070 mi.)	J66	158
SERVICE PRESS INC EPA ID:: CAD047382031	397 S CLAREMONT ST	ESE 0 - 1/8 (0.077 mi.)	J74	176
AU ENERGY-THIRD STRE EPA ID:: CAL000350793	611 E 3RD AVE	NE 0 - 1/8 (0.089 mi.)	N91	201
AMA TIRES EPA ID:: CAL000364127	525 E 4TH AVE	ESE 0 - 1/8 (0.092 mi.)	P107	250
AKI AUTO SERVICE EPA ID:: CAL000183342	122 S DELAWARE ST	N 0 - 1/8 (0.104 mi.)	S130	292
AT AUTO CARE	402 S DELAWARE ST	ESE 0 - 1/8 (0.112 mi.)	P157	373

EXECUTIVE SUMMARY

EPA ID:: CAL000397240				
APRO LLC DBA UNITED EPA ID:: CAL000443764	402 DELAWARE ST	ESE 0 - 1/8 (0.112 mi.)	P158	375
TAD'S 76 - 256390 EPA ID:: CAL000406759	402 S DELAWARE ST	ESE 0 - 1/8 (0.112 mi.)	P160	392
TNT AUTO REPAIR EPA ID:: CAL000438162	402 S DELAWARE ST	ESE 0 - 1/8 (0.112 mi.)	P164	410
ANDYS BP INC DBA GAS EPA ID:: CAL000283934	609 E 4TH AVE	E 0 - 1/8 (0.122 mi.)	AA185	446
JIFFY LUBE # 1151 EPA ID:: CAL000336618	407 S DELAWARE ST	E 1/8 - 1/4 (0.133 mi.)	AC202	480
CHEVRON STATION NO 9 EPA ID:: CAR000122697	602 E 4TH AVE	E 1/8 - 1/4 (0.148 mi.)	AI241	526
TOM'S VALERO EPA ID:: CAL000389587	706 E 4TH AVE	E 1/8 - 1/4 (0.175 mi.)	AN275	663
FIGLI COMM CORP DBA EPA ID:: CAL000354603	26 S CLAREMONT ST	NW 1/8 - 1/4 (0.176 mi.)	AO280	702
LOSK, GARRY EPA ID:: CAC002983668	737 2ND AVENUE	NNE 1/8 - 1/4 (0.197 mi.)	AW303	730
RICARDO RUIZ EPA ID:: CAC003057367	724 1ST AVE	NNE 1/8 - 1/4 (0.198 mi.)	308	733
AUTOTECH MOTOR SERVI EPA ID:: CAL000045411	601 S CLAREMONT	SE 1/8 - 1/4 (0.230 mi.)	BG351	800
HOLLAND AUTOMOTIVE S HOLLAND CAR CARE INC EPA ID:: CAL000009313	22 S CLAREMONT ST 22 S CLAREMONT	NW 1/8 - 1/4 (0.232 mi.) NW 1/8 - 1/4 (0.232 mi.)	BH358 BH360	805 808
AUTOTRONICS AUTO REP EPA ID:: CAL000365031	609 S CLAREMONT ST	SE 1/8 - 1/4 (0.234 mi.)	BG363	821
602 CYPRESS #2 EPA ID:: CAC003044323	602 CYPRESS AVE	NNW 1/8 - 1/4 (0.236 mi.)	BI368	844
602 CYPRESS #4 EPA ID:: CAC003057421	602 CYPRESS AVE UNIT	NNW 1/8 - 1/4 (0.236 mi.)	BI369	846
EURASIAN AUTO REPAIR EPA ID:: CAL000334760	635 S CLAREMONT ST	SE 1/8 - 1/4 (0.244 mi.)	BG381	863

Hazardous Materials Business Plan, Hazardous Waste Generator, Underground Storage tanks

A review of the San Mateo Co. BI list, as provided by EDR, and dated 02/20/2020 has revealed that there are 206 San Mateo Co. BI sites within approximately 0.25 miles of the target property.

<u>Equal/Higher Elevation</u>	<u>Address</u>	<u>Direction / Distance</u>	<u>Map ID</u>	<u>Page</u>
RED CRAWFISH Facility Id: FA0049130	401 3RD	SW 0 - 1/8 (0.021 mi.)	A22	49
SAIGON CITY AUTHENTI Facility Id: FA0001784	418 3RD	SE 0 - 1/8 (0.026 mi.)	A23	49
UST SITE	406 3RD	SSW 0 - 1/8 (0.037 mi.)	C34	64

EXECUTIVE SUMMARY

Facility Id: FA0067383					
KENTUCKY FRIED CHICK	406 3RD	SSW 0 - 1/8 (0.037 mi.)	C35	64	
Facility Id: FA0001783					
CINEMARK 437	320 2ND AVE	SW 0 - 1/8 (0.058 mi.)	G45	80	
Facility Id: FA0027298					
HANSON TECH	412 2ND	WNW 0 - 1/8 (0.060 mi.)	H49	95	
Facility Id: FA0010323					
Facility Id: FA0013500					
Facility Id: FA0035210					
ATHENA GYROS	312 3RD	SSW 0 - 1/8 (0.066 mi.)	G64	157	
Facility Id: FA0026709					
T. ENDO AUTOMOTIVE	405 EAST 4TH AVENUE	SSE 0 - 1/8 (0.077 mi.)	J73	163	
Facility Id: FA0016985					
FLETCHS	385 2ND	W 0 - 1/8 (0.078 mi.)	H76	180	
Facility Id: FA0047897					
GOLDEN BOY PIZZA	234 MAIN	WSW 0 - 1/8 (0.079 mi.)	L77	181	
Facility Id: FA0047935					
COLDSTONE CREAMERY	375 2ND	W 0 - 1/8 (0.082 mi.)	H79	182	
Facility Id: FA0028024					
COLDSTONE CREAMERY	375 2ND	W 0 - 1/8 (0.082 mi.)	H80	182	
Facility Id: FA0053072					
JAPAN 2 RESTAURANT C	220 MAIN	WSW 0 - 1/8 (0.083 mi.)	L81	183	
Facility Id: FA0051833					
DASH	220 MAIN	WSW 0 - 1/8 (0.083 mi.)	L82	183	
Facility Id: FA0052275					
TEA THE SEASON	220 MAIN	WSW 0 - 1/8 (0.083 mi.)	L83	183	
Facility Id: FA0028046					
PEETS COFFEE & TEA	255 3RD	SW 0 - 1/8 (0.084 mi.)	M84	184	
Facility Id: FA0029149					
BEARD PAPA SWEETS CA	365 2ND	W 0 - 1/8 (0.086 mi.)	85	184	
Facility Id: FA0028063					
CAJUN HOUSE 2	251 B	SW 0 - 1/8 (0.088 mi.)	M86	184	
Facility Id: FA0053987					
SUN CHINESE CUISINE	251 B	SW 0 - 1/8 (0.088 mi.)	M87	185	
Facility Id: FA0046020					
PACIFIC CATCH	243 S B	WSW 0 - 1/8 (0.089 mi.)	L95	221	
Facility Id: FA0052973					
3 AMIGOS	243 B	WSW 0 - 1/8 (0.089 mi.)	L96	222	
Facility Id: FA0001509					
WARDROBE CLEANERS	335 4TH	S 0 - 1/8 (0.090 mi.)	O103	237	
Facility Id: FA0024508					
Facility Id: FA0056866					
NEW YORK PIZZA LLC	219 B	WSW 0 - 1/8 (0.095 mi.)	L118	279	
Facility Id: FA0044980					
MOONS FAMILY SPORTS	215 B	WSW 0 - 1/8 (0.096 mi.)	L120	281	
Facility Id: FA0005779					
LITTLE CHINA KITCHEN	215 3RD	SW 0 - 1/8 (0.096 mi.)	M121	282	

EXECUTIVE SUMMARY

Facility Id: FA0007923				
GANGNAM CHICKEN	213 3RD	SW 0 - 1/8 (0.097 mi.)	M122	282
Facility Id: FA0052497				
CARLS AUTO BODY	111 S RAILROAD AVE	NW 0 - 1/8 (0.097 mi.)	R123	282
Facility Id: FA0017008				
Facility Id: FA0048465				
Facility Id: FA0049215				
Facility Id: FA0052105				
SUSHI YOSHIKUNI	325 4TH	S 0 - 1/8 (0.098 mi.)	O125	287
Facility Id: FA0057775				
LAKUNI	325 4TH	S 0 - 1/8 (0.098 mi.)	O126	288
Facility Id: FA0001796				
NORTH BEACH PIZZA	240 3RD	SW 0 - 1/8 (0.100 mi.)	M128	288
Facility Id: FA0001782				
LAS AMERICAS RESTAUR	254 B	SW 0 - 1/8 (0.107 mi.)	V136	306
Facility Id: FA0001512				
SAN MATEO LIQUORS	254 B	SW 0 - 1/8 (0.107 mi.)	V137	306
Facility Id: FA0040389				
LOS DOS AMIGOS	246 B	SW 0 - 1/8 (0.107 mi.)	V138	306
Facility Id: FA0053832				
TENKA JAPANESE RESTA	246 B	SW 0 - 1/8 (0.107 mi.)	V139	307
Facility Id: FA0024802				
AMOUR AMOUR CAFE	305 4TH	S 0 - 1/8 (0.109 mi.)	O141	307
Facility Id: FA0052905				
IZAKAYA GINJI	301 4TH	S 0 - 1/8 (0.109 mi.)	W142	308
Facility Id: FA0045481				
HAPPY RESTAURANT	250 B	SW 0 - 1/8 (0.110 mi.)	V143	308
Facility Id: FA0056011				
HAPPY CAFE	250 B	SW 0 - 1/8 (0.110 mi.)	V144	308
Facility Id: FA0002855				
BEAN STREET COFFEE	359 B	SSW 0 - 1/8 (0.112 mi.)	W155	372
Facility Id: FA0027112				
AD O LITH	168 B	W 0 - 1/8 (0.112 mi.)	X169	416
Facility Id: FA0013848				
LEVEL 236/ ATTIC	236 B	WSW 0 - 1/8 (0.112 mi.)	V170	416
Facility Id: FA0046411				
PANCHO VILLA	365 B	S 0 - 1/8 (0.113 mi.)	W172	417
Facility Id: FA0014873				
CHEESE STEAK SHOP	206 B	WSW 0 - 1/8 (0.114 mi.)	X174	418
Facility Id: FA0051613				
B STREET & VINE	320 B	SSW 0 - 1/8 (0.116 mi.)	175	418
Facility Id: FA0030671				
SUBWAY	226 3RD	SW 0 - 1/8 (0.118 mi.)	V176	418
Facility Id: FA0009024				
BRICK OVEN PIZZA	200 B	WSW 0 - 1/8 (0.118 mi.)	X177	419
Facility Id: FA0008577				
3 BEES COFFEE HOUSE	224 3RD	SW 0 - 1/8 (0.119 mi.)	V178	419

EXECUTIVE SUMMARY

Facility Id: FA0022685				
EUROPEAN MOTORS	408 1ST	NW 0 - 1/8 (0.121 mi.)	Y179	419
Facility Id: FA0005840				
DESSERT REPUBLIC	138 MAIN	WNW 0 - 1/8 (0.122 mi.)	Z180	420
Facility Id: FA0028309				
AUTO EUROPA	402 1ST	NW 0 - 1/8 (0.122 mi.)	Y192	459
Facility Id: FA0016991				
Facility Id: FA0045753				
SWEET BREAMS	220 2ND	WSW 1/8 - 1/4 (0.128 mi.)	X194	460
Facility Id: FA0037597				
NARU BENTO	220 2ND	WSW 1/8 - 1/4 (0.128 mi.)	X195	461
Facility Id: FA0054487				
TOMATINA	401 B	S 1/8 - 1/4 (0.130 mi.)	W196	461
Facility Id: FA0057305				
SUSHI SAMS EDOMATA	218 3RD	SW 1/8 - 1/4 (0.132 mi.)	AB197	461
Facility Id: FA0001781				
IZAKAYA MAI	212 2ND	WSW 1/8 - 1/4 (0.134 mi.)	AD204	484
Facility Id: FA0055778				
IZAKAYA "MAI"	212 2ND	WSW 1/8 - 1/4 (0.134 mi.)	AD205	484
Facility Id: FA0028844				
SIDEWALK JUICE	212 3RD	SW 1/8 - 1/4 (0.136 mi.)	AB206	484
Facility Id: FA0056132				
RESIDENCE	205 3RD	SW 1/8 - 1/4 (0.136 mi.)	AB207	485
Facility Id: FA0016073				
YOGURTOUILLE	407 B	S 1/8 - 1/4 (0.137 mi.)	AE208	485
Facility Id: FA0036947				
SPIEDO RESTAURANT	223 4TH	SSW 1/8 - 1/4 (0.140 mi.)	AF210	486
Facility Id: FA0009586				
KITCHO RESTAURANT	204 2ND	WSW 1/8 - 1/4 (0.141 mi.)	AD211	486
Facility Id: FA0051537				
THAI SPICES	204 2ND	WSW 1/8 - 1/4 (0.141 mi.)	AD212	487
Facility Id: FA0050275				
SUSHI 85	204 2ND	WSW 1/8 - 1/4 (0.141 mi.)	AD213	487
Facility Id: FA0056074				
HIMAWARI TEI LLC	202 2ND	WSW 1/8 - 1/4 (0.142 mi.)	AD214	487
Facility Id: FA0001855				
BLUE SKY CLEANERS	200 2ND AVE	WSW 1/8 - 1/4 (0.143 mi.)	AD217	492
Facility Id: FA0017040				
NEW WAVE	401 1ST	NW 1/8 - 1/4 (0.143 mi.)	AG221	511
Facility Id: FA0002445				
Facility Id: FA0002461				
Facility Id: FA0014778				
CHILTON AUTO BODY IN	401 1ST	NW 1/8 - 1/4 (0.143 mi.)	AG222	512
Facility Id: FA0056965				
ACQUAPAZZA	201 3RD	SW 1/8 - 1/4 (0.144 mi.)	AB224	513
Facility Id: FA0022925				
ROTI INDIAN BISTRO	201 THIRD	SW 1/8 - 1/4 (0.144 mi.)	AB225	513

EXECUTIVE SUMMARY

Facility Id: FA0053834				
ST MATTHEWS BLDG	215 2ND	WSW 1/8 - 1/4 (0.144 mi.)	AD226	513
Facility Id: FA0025850				
TALBOTS CYCLERY	415 B	S 1/8 - 1/4 (0.145 mi.)	AE229	517
Facility Id: FA0052226				
MARU MARU	213 2ND	WSW 1/8 - 1/4 (0.146 mi.)	AD231	520
Facility Id: FA0004525				
BEN TRE	213 2ND	WSW 1/8 - 1/4 (0.146 mi.)	AD232	520
Facility Id: FA0057350				
WARD ANDERSON TRUSTE	400 B	S 1/8 - 1/4 (0.148 mi.)	AF234	521
Facility Id: FA0016694				
URBAN TABLE, INC	385 1ST	WNW 1/8 - 1/4 (0.150 mi.)	243	538
Facility Id: FA0051889				
MCGOVERNS BAR	215 4TH	SSW 1/8 - 1/4 (0.150 mi.)	AF244	539
Facility Id: FA0005394				
DOWNTOWN CENTRAL PAR	315 ELLSWORTH	SW 1/8 - 1/4 (0.153 mi.)	AB246	542
Facility Id: FA0025498				
SERGIO PASTA SHOP	205 4TH	SSW 1/8 - 1/4 (0.157 mi.)	AF248	545
Facility Id: FA0032424				
100 SWEET CAFE	205 4TH	SSW 1/8 - 1/4 (0.157 mi.)	AF249	545
Facility Id: FA0052920				
BAY WATCH	201 2ND	WSW 1/8 - 1/4 (0.158 mi.)	AJ250	545
Facility Id: FA0004109				
MR PIZZA MAN	201 4TH	SSW 1/8 - 1/4 (0.158 mi.)	AF251	546
Facility Id: FA0025181				
MR PIZZA MAN	201 4TH	SSW 1/8 - 1/4 (0.158 mi.)	AF252	546
Facility Id: FA0054377				
SMB PROPERTIES	226 1ST	W 1/8 - 1/4 (0.159 mi.)	AK254	548
Facility Id: FA0023238				
WALGREENS 3296	191 E 3RD AVE	SW 1/8 - 1/4 (0.159 mi.)	AL255	550
Facility Id: FA0026724				
UST SITE	2 B	WNW 1/8 - 1/4 (0.160 mi.)	AK258	625
Facility Id: FA0025361				
AFC SUSHI @ DRAEGERS	222 4TH	SSW 1/8 - 1/4 (0.161 mi.)	AF260	628
Facility Id: FA0027368				
DRAEGERS SUPERMARKET	222 4TH	SSW 1/8 - 1/4 (0.161 mi.)	AF263	638
Facility Id: FA0023777				
AARON BROTHER #221	180 3RD	SW 1/8 - 1/4 (0.168 mi.)	AL267	643
Facility Id: FA0062514				
BOMBAY GARDEN	172 3RD	SW 1/8 - 1/4 (0.176 mi.)	AL281	705
Facility Id: FA0001396				
THE RAVIOLI HOUSE	505 B	SSE 1/8 - 1/4 (0.183 mi.)	AP282	705
Facility Id: FA0047838				
NEXTEL - SITE ID CA-	181 2ND	WSW 1/8 - 1/4 (0.184 mi.)	AQ283	705
Facility Id: FA0025071				
Facility Id: FA0027057				
DOWNTOWN PROPERTIES	181 SECOND	WSW 1/8 - 1/4 (0.184 mi.)	AQ284	706

EXECUTIVE SUMMARY

Facility Id: FA0065601				
OLSTEN KIMBERLY QUAL	181 2ND	WSW 1/8 - 1/4 (0.184 mi.)	AQ285	706
Facility Id: FA0022885				
AT & T MOBILITY	181 2ND AVE- 6TH FLR	WSW 1/8 - 1/4 (0.184 mi.)	AQ286	707
Facility Id: FA0039765				
101 ELLSWORTH AVE	101 ELLSWORTH	W 1/8 - 1/4 (0.189 mi.)	289	709
Facility Id: FA0026038				
Facility Id: FA0027463				
DOMINOS PIZZA	169 4TH	SSW 1/8 - 1/4 (0.191 mi.)	AT292	717
Facility Id: FA0025316				
UST SITE	45 B	WNW 1/8 - 1/4 (0.192 mi.)	AU293	717
Facility Id: FA0026511				
SAN MATEO ARTISTIC I	317 6TH	SSE 1/8 - 1/4 (0.193 mi.)	294	718
Facility Id: FA0045327				
CITY OF SAN MATEO,FI	120 SOUTH ELLSWORTH	W 1/8 - 1/4 (0.194 mi.)	AV298	726
Facility Id: FA0023128				
CHATIME	165 4TH	SSW 1/8 - 1/4 (0.195 mi.)	AT299	728
Facility Id: FA0057965				
TEAWAY/ TUTTIMELON	165 4TH	SSW 1/8 - 1/4 (0.195 mi.)	AT300	729
Facility Id: FA0050276				
HONEY BERRY	165 4TH	SSW 1/8 - 1/4 (0.195 mi.)	AT301	729
Facility Id: FA0052689				
HONEYBERRY	165 4TH	SSW 1/8 - 1/4 (0.195 mi.)	AT302	729
Facility Id: FA0055801				
BEST OF BURMA	146 3RD	SW 1/8 - 1/4 (0.197 mi.)	AX305	732
Facility Id: FA0057447				
GOLDEN ISLAND CAFE	146 3RD	SW 1/8 - 1/4 (0.197 mi.)	AX306	733
Facility Id: FA0028065				
CENTRAL CAFE	517 B	SSE 1/8 - 1/4 (0.198 mi.)	AP307	733
Facility Id: FA0028531				
RAVE BURGER	144 3RD	SW 1/8 - 1/4 (0.198 mi.)	AX309	736
Facility Id: FA0029377				
VESPUCCI	147 3RD	SW 1/8 - 1/4 (0.198 mi.)	AX310	736
Facility Id: FA0057453				
PHO MISS SAIGON	147 3RD	SW 1/8 - 1/4 (0.198 mi.)	AX311	737
Facility Id: FA0046860				
SHIHLIN TAIWAN STREE	142 3RD	SW 1/8 - 1/4 (0.199 mi.)	AX312	737
Facility Id: FA0026954				
SHABU WAY	145 3RD	SW 1/8 - 1/4 (0.200 mi.)	AX313	737
Facility Id: FA0049687				
CLEAR	138 3RD	SW 1/8 - 1/4 (0.205 mi.)	AX316	739
Facility Id: FA0025864				
HOWARD TIRE	521 B	SSE 1/8 - 1/4 (0.206 mi.)	AP318	742
Facility Id: FA0005175				
BASKIN ROBBINS #187-	133 3RD	SW 1/8 - 1/4 (0.207 mi.)	AX320	752
Facility Id: FA0001775				
MAYNE TREE EXPERT CO	23 S RAILROAD AVE	NW 1/8 - 1/4 (0.208 mi.)	AS321	753

EXECUTIVE SUMMARY

Facility Id: FA0023076				
RISTORANTE CAPELLINI	310 BALDWIN	WNW 1/8 - 1/4 (0.209 mi.)	AZ323	755
Facility Id: FA0010284				
PACIFIC PERFORMANCE	608 RAILROAD	SSE 1/8 - 1/4 (0.210 mi.)	BA324	755
Facility Id: FA0033858				
SHARONA CHOCOLATE SH	128 3RD	SW 1/8 - 1/4 (0.211 mi.)	AX325	756
Facility Id: FA0045999				
KEN GRIFFIN AUTO	612 RAILROAD	SSE 1/8 - 1/4 (0.212 mi.)	BA326	756
Facility Id: FA0013696				
TRAGS MARKET & DELI	303 BALDWIN	WNW 1/8 - 1/4 (0.213 mi.)	AU328	759
Facility Id: FA0001187				
HUMMUS MEDITERRANEAN	150 4TH	SSW 1/8 - 1/4 (0.213 mi.)	BB329	759
Facility Id: FA0053188				
SO GONG DONG TOFU HO	150 4TH	SSW 1/8 - 1/4 (0.213 mi.)	BB330	760
Facility Id: FA0046985				
ALLERGY & ASTHMA CLI	290 BALDWIN	W 1/8 - 1/4 (0.219 mi.)	AZ332	760
Facility Id: FA0029113				
PIZZA MY HEART SAN M	140 4TH	SSW 1/8 - 1/4 (0.219 mi.)	BB333	761
Facility Id: FA0025633				
CHINA BISTRO	111 4TH	SSW 1/8 - 1/4 (0.219 mi.)	BC334	761
Facility Id: FA0050344				
HONG KONG CAUSEWAY B	111 4TH	SSW 1/8 - 1/4 (0.219 mi.)	BC335	761
Facility Id: FA0014661				
MANGO GARDEN	111 4TH	SSW 1/8 - 1/4 (0.219 mi.)	BC336	762
Facility Id: FA0057047				
STALLINGS PAINTING	628 RAILROAD	SSE 1/8 - 1/4 (0.222 mi.)	BA338	767
Facility Id: FA0023723				
ALLURA SKIN & LASER	280 BALDWIN	W 1/8 - 1/4 (0.224 mi.)	AZ342	774
Facility Id: FA0029228				
EUROPEAN CAR CARE	316 6TH	SSE 1/8 - 1/4 (0.227 mi.)	BA346	786
Facility Id: FA0022451				
VERIZON WIRELESS SAN	100 S ELLSWORTH AVE	W 1/8 - 1/4 (0.227 mi.)	BE347	787
Facility Id: FA0027703				
RESTAURANT MUTSU	279 BALDWIN	W 1/8 - 1/4 (0.230 mi.)	AZ353	803
Facility Id: FA0001529				
KAGURA RESTAURANT	279 BALDWIN	W 1/8 - 1/4 (0.230 mi.)	AZ354	803
Facility Id: FA0054367				
STANFORD PACKARD LAB	277 BALDWIN	W 1/8 - 1/4 (0.231 mi.)	AZ355	804
Facility Id: FA0028633				
PENINSULA COFFEE ROA	273 BALDWIN	W 1/8 - 1/4 (0.231 mi.)	AZ356	804
Facility Id: FA0001893				
BOBABIA	271-273 BALDWIN	W 1/8 - 1/4 (0.231 mi.)	AZ357	804
Facility Id: FA0056451				
SINCLAIR ASSOCIATES	15 ELLSWORTH	WNW 1/8 - 1/4 (0.232 mi.)	362	821
Facility Id: FA0023483				
CRYSTAL SPRINGS DENT	150 SAN MATEO	WSW 1/8 - 1/4 (0.236 mi.)	BF367	844

EXECUTIVE SUMMARY

Facility Id: FA0049515 ZABU ZABU SAN MATEO Facility Id: FA0050296	98 3RD	SW 1/8 - 1/4 (0.237 mi.)	BJ370	849
L & L HAWAIIAN BARBE Facility Id: FA0010745	94 3RD	SW 1/8 - 1/4 (0.239 mi.)	BJ371	849
MEDICAL ARTS OBSTETR Facility Id: FA0055188	136 SAN MATEO	WSW 1/8 - 1/4 (0.240 mi.)	BF372	850
UNILAB PATIENT SERVI Facility Id: FA0022593	136 SAN MATEO	WSW 1/8 - 1/4 (0.240 mi.)	BF373	850
CALIFORNIA SKIN INST Facility Id: FA0066974	136 SAN MATEO	WSW 1/8 - 1/4 (0.240 mi.)	BF374	850
LINDA MIYATAKE DDS M Facility Id: FA0034485	130 SAN MATEO	WSW 1/8 - 1/4 (0.241 mi.)	BF375	851
HILLSBOROUGH PLAZA A Facility Id: FA0007129	250 BALDWIN	W 1/8 - 1/4 (0.242 mi.)	BK378	856
GRAMERCY ON THE PARK Facility Id: FA0065729	555 LAUREL	S 1/8 - 1/4 (0.242 mi.)	379	856
FATHER NOEL & SONS Facility Id: FA0015566 Facility Id: FA0017024	616 S RAILROAD AVE	SSE 1/8 - 1/4 (0.243 mi.)	380	857
NICHOLS C.A., SHIRLE Facility Id: FA0030894	137 SAN MATEO	W 1/8 - 1/4 (0.246 mi.)	BL384	867
HAAG N HAAG Facility Id: FA0027335	92 3RD	SW 1/8 - 1/4 (0.247 mi.)	BJ385	868
KAFFEEHAUS Facility Id: FA0045128	92 3RD	SW 1/8 - 1/4 (0.247 mi.)	BJ386	868
SAN MATEO DENTAL CAR Facility Id: FA0029023	135 SAN MATEO	W 1/8 - 1/4 (0.248 mi.)	BL387	868
SURUKI SUPER MARKET Facility Id: FA0009007	71 4TH	SSW 1/8 - 1/4 (0.249 mi.)	BM388	869
KAZ TERIYAKI GRILL Facility Id: FA0024711	71 4TH	SSW 1/8 - 1/4 (0.249 mi.)	BM389	869
SOZAI CORNER Facility Id: FA0025326	71 4TH	SSW 1/8 - 1/4 (0.249 mi.)	BM390	869
Lower Elevation	Address	Direction / Distance	Map ID	Page
FUJI SUKIYAKI RESTAU Facility Id: FA0001785	428 3RD	SE 0 - 1/8 (0.026 mi.)	B24	50
FUJI SUKIYAKI Facility Id: FA0050586	428 3RD	SE 0 - 1/8 (0.026 mi.)	B25	50
QUALITY CLEANERS Facility Id: FA0014461	508 3RD	E 0 - 1/8 (0.027 mi.)	B26	50
IZMIRIAN ROOFING & S Facility Id: FA0013307	207 SOUTH CLAREMONT	N 0 - 1/8 (0.041 mi.)	D36	65
LAS PALOMAS TAQUERIA Facility Id: FA0050836	504 3RD	E 0 - 1/8 (0.043 mi.)	E37	73
LAS PALOMAS TAQUERIA	504 3RD	E 0 - 1/8 (0.043 mi.)	E38	73

EXECUTIVE SUMMARY

Facility Id: FA0001576				
LAS PALOMAS #2	512 3RD	E 0 - 1/8 (0.044 mi.)	E40	75
Facility Id: FA0001634				
WING FAT RESTAURANT	500 3RD	E 0 - 1/8 (0.045 mi.)	E41	76
Facility Id: FA0001786				
JACK IN THE BOX #049	555 3RD	NE 0 - 1/8 (0.055 mi.)	F43	77
Facility Id: FA0065373				
Facility Id: FA0002646				
2ND AVE MARKET	503 2ND	NNW 0 - 1/8 (0.062 mi.)	I50	97
Facility Id: FA0047908				
2ND AVE MARKET	503 2ND	NNW 0 - 1/8 (0.062 mi.)	I51	97
Facility Id: FA0053038				
USAGI	505 2ND	NNW 0 - 1/8 (0.064 mi.)	I52	98
Facility Id: FA0050725				
ARCO #0515	300 DELAWARE	E 0 - 1/8 (0.064 mi.)	E61	145
Facility Id: FA0016939				
7-ELEVEN INC. STORE	600 3RD	ENE 0 - 1/8 (0.075 mi.)	K69	162
Facility Id: FA0055313				
SEVEN ELEVEN FOOD ST	600 3RD	ENE 0 - 1/8 (0.075 mi.)	K70	162
Facility Id: FA0001777				
7 ELEVEN STORE #2366	600 3RD	ENE 0 - 1/8 (0.075 mi.)	K71	163
Facility Id: FA0054665				
KOKKO	509 2ND	N 0 - 1/8 (0.076 mi.)	I72	163
Facility Id: FA0032810				
SAINT MATT'S SHELL	611 E 3RD AVE	NE 0 - 1/8 (0.089 mi.)	N89	189
Facility Id: FA0004963				
A M A TIRES & WHEELS	525 4TH	ESE 0 - 1/8 (0.092 mi.)	P105	238
Facility Id: FA0046510				
TAQUERIA LAS CASUELA	517 4TH	ESE 0 - 1/8 (0.094 mi.)	P108	253
Facility Id: FA0007286				
AKI AUTO SERVICE	122 SO DELAWARE STRE	N 0 - 1/8 (0.104 mi.)	S129	289
Facility Id: FA0014921				
Facility Id: FA0025459				
Facility Id: FA0052163				
CLAUDIAS PASTES AND	668 3RD	ENE 0 - 1/8 (0.104 mi.)	T132	304
Facility Id: FA0053644				
TACO BELL #1295	500 4TH	ESE 0 - 1/8 (0.105 mi.)	U133	305
Facility Id: FA0000815				
TACO BELL #30746	500 4TH	ESE 0 - 1/8 (0.105 mi.)	U134	305
Facility Id: FA0065467				
Facility Id: FA0056551				
TAQUERIA EL NAYARITA	660 3RD	ENE 0 - 1/8 (0.108 mi.)	T140	307
Facility Id: FA0002158				
TOSCO #4178	615 3RD	NE 0 - 1/8 (0.110 mi.)	N145	309
Facility Id: FA0016952				
BANGKOK PATIO BAR AN	615 3RD	NE 0 - 1/8 (0.110 mi.)	N147	311
Facility Id: FA0050264				
BANGKOK PATIO	615 3RD	NE 0 - 1/8 (0.110 mi.)	N149	311

EXECUTIVE SUMMARY

Facility Id: FA0054371				
LITTLE CAESARS	615 3RD	NE 0 - 1/8 (0.110 mi.)	N152	313
Facility Id: FA0044924				
76 MART	402 DELAWARE	ESE 0 - 1/8 (0.112 mi.)	P156	373
Facility Id: FA0023225				
UNOCAL STATION #6390	402 SOUTH DELAWARE S	ESE 0 - 1/8 (0.112 mi.)	P159	378
Facility Id: FA0016955				
Facility Id: FA0051405				
UNOCAL #6390	402 DELAWARE	ESE 0 - 1/8 (0.112 mi.)	P162	408
Facility Id: FA0046458				
TNT AUTO REPAIR	402 DELAWARE	ESE 0 - 1/8 (0.112 mi.)	P163	409
Facility Id: FA0064465				
UNITED PACIFIC #2201	402 DELAWARE	ESE 0 - 1/8 (0.112 mi.)	P167	414
Facility Id: FA0065754				
ALBAYK	670 3RD	ENE 0 - 1/8 (0.113 mi.)	T173	417
Facility Id: FA0050381				
GAS & SHOP	609 4TH	E 0 - 1/8 (0.122 mi.)	AA187	450
Facility Id: FA0016917				
JIFFY LUBE 1151	407 DELAWARE	E 1/8 - 1/4 (0.133 mi.)	AC201	476
Facility Id: FA0022717				
Facility Id: FA0045191				
PETERSON & ARNOLD PL	421 5TH	SE 1/8 - 1/4 (0.138 mi.)	209	486
Facility Id: FA0013310				
WISNOMS HARDWARE	1ST & DELAWARE	N 1/8 - 1/4 (0.144 mi.)	AH227	514
Facility Id: FA0013586				
SUBWAY SANDWICH	602 4TH	E 1/8 - 1/4 (0.148 mi.)	AI235	522
Facility Id: FA0040148				
PANADERIA GUATEMALTE	602 4TH	E 1/8 - 1/4 (0.148 mi.)	AI237	524
Facility Id: FA0046036				
AL CARBON	602 FOURTH	E 1/8 - 1/4 (0.148 mi.)	AI238	525
Facility Id: FA0057865				
TACOS AL VAPOR NUEVA	602 4TH	E 1/8 - 1/4 (0.148 mi.)	AI239	525
Facility Id: FA0048324				
CHEVRON 9-5336	602 4TH	E 1/8 - 1/4 (0.148 mi.)	AI242	535
Facility Id: FA0016879				
CHEVERON & SHOP	706 4TH	E 1/8 - 1/4 (0.175 mi.)	AN273	657
Facility Id: FA0054047				
REGAL	706 4TH	E 1/8 - 1/4 (0.175 mi.)	AN274	657
Facility Id: FA0016957				
Facility Id: FA0054086				
NEIGHBORHOOD MARKET	737 2ND	NNE 1/8 - 1/4 (0.197 mi.)	AW304	732
Facility Id: FA0001763				
AUTO TECH MOTOR SERV	601 S CLAREMONT ST	SE 1/8 - 1/4 (0.230 mi.)	BG352	802
Facility Id: FA0010371				
NEW LOOK AUTO BODY &	609 S CLAREMONT ST	SE 1/8 - 1/4 (0.234 mi.)	BG364	824
Facility Id: FA0016992				
Facility Id: FA0048176				

EXECUTIVE SUMMARY

Facility Id: FA0050531				
MBZ SOLUTIONS	615 CLAREMONT	SE 1/8 - 1/4 (0.236 mi.)	BG366	843
Facility Id: FA0050532				
AS AUTO SERVICE	635 CLAREMONT	SE 1/8 - 1/4 (0.244 mi.)	BG382	866
Facility Id: FA0016977				
Facility Id: FA0024512				
Facility Id: FA0028119				
SUTTER VNA & HOSPICE	700 CLAREMONT	SE 1/8 - 1/4 (0.245 mi.)	383	867
Facility Id: FA0024211				

Cortese: The sites for the list are designated by the State Water Resource Control Board (LUST), the Integrated Waste Board (SWF/LS), and the Department of Toxic Substances Control (Cal-Sites).

A review of the Cortese list, as provided by EDR, and dated 12/17/2020 has revealed that there are 33 Cortese sites within approximately 0.5 miles of the target property.

<u>Equal/Higher Elevation</u>	<u>Address</u>	<u>Direction / Distance</u>	<u>Map ID</u>	<u>Page</u>
KENTUCKY FRIED CHICK Cleanup Status: OPEN - SITE ASSESSMENT	406 EAST THIRD AVENU	SSW 0 - 1/8 (0.037 mi.)	C31	59
T. ENDO AUTOMOTIVE Cleanup Status: COMPLETED - CASE CLOSED	405 EAST 4TH AVENUE	SSE 0 - 1/8 (0.077 mi.)	J73	163
SMB PROPERTIES Cleanup Status: COMPLETED - CASE CLOSED	226 1ST	W 1/8 - 1/4 (0.159 mi.)	AK254	548
DRAEGERS Cleanup Status: COMPLETED - CASE CLOSED	200 EAST 4TH AVENUE	SSW 1/8 - 1/4 (0.168 mi.)	AM264	639
CITY OF SAN MATEO,FI Cleanup Status: COMPLETED - CASE CLOSED	120 SOUTH ELLSWORTH	W 1/8 - 1/4 (0.194 mi.)	AV298	726
HOWARD TIRE Cleanup Status: COMPLETED - CASE CLOSED	521 B	SSE 1/8 - 1/4 (0.206 mi.)	AP318	742
MILLS HOSPITAL Cleanup Status: COMPLETED - CASE CLOSED	100 SOUTH SAN MATEO	WSW 1/4 - 1/2 (0.250 mi.)	BL392	884
BELLA MANGIETA Cleanup Status: OPEN - ASSESSMENT & INTERIM REMEDIAL ACTION	233 BALDWIN	W 1/4 - 1/2 (0.257 mi.)	BK394	898
GOOD YEAR TIRE STORE Cleanup Status: COMPLETED - CASE CLOSED	616 SOUTH B STREET	SSE 1/4 - 1/2 (0.264 mi.)	BN396	909
MOBIL 99-MTE Cleanup Status: COMPLETED - CASE CLOSED	5 NORTH SAN MATEO	W 1/4 - 1/2 (0.300 mi.)	403	928
A & A BEACON Cleanup Status: COMPLETED - CASE CLOSED	221 SOUTH EL CAMINO	SW 1/4 - 1/2 (0.343 mi.)	BQ409	938
CENTRAL CHEVRON Cleanup Status: COMPLETED - CASE CLOSED	2 3RD	SW 1/4 - 1/2 (0.344 mi.)	BR413	951
PENINSULA REGENT Cleanup Status: COMPLETED - CASE CLOSED	1 BALDWIN	W 1/4 - 1/2 (0.370 mi.)	417	958
MOBIL 10-FTX / BP #1 Cleanup Status: COMPLETED - CASE CLOSED	230 SOUTH EL CAMINO	SW 1/4 - 1/2 (0.373 mi.)	BS419	966
SHELL	94 SOUTH EL CAMINO R	WSW 1/4 - 1/2 (0.378 mi.)	BT421	988

EXECUTIVE SUMMARY

Cleanup Status: COMPLETED - CASE CLOSED

THE TOWERS	20 WEST 3RD AVENUE	SW 1/4 - 1/2 (0.431 mi.)	BU423	991
Cleanup Status: COMPLETED - CASE CLOSED				
CENTRAL PARK SOUTH A	31 9TH AVENUE	S 1/4 - 1/2 (0.457 mi.)	425	1004
Cleanup Status: COMPLETED - CASE CLOSED				

<u>Lower Elevation</u>	<u>Address</u>	<u>Direction / Distance</u>	<u>Map ID</u>	<u>Page</u>
IZMIRIAN ROOFING & S	207 SOUTH CLAREMONT	N 0 - 1/8 (0.041 mi.)	D36	65
Cleanup Status: COMPLETED - CASE CLOSED				
ARCO #0515	300 DELAWARE	E 0 - 1/8 (0.064 mi.)	E61	145
Cleanup Status: COMPLETED - CASE CLOSED				
SAINT MATT'S SHELL	611 E 3RD AVE	NE 0 - 1/8 (0.089 mi.)	N89	189
Cleanup Status: COMPLETED - CASE CLOSED				
ARNOLD PEDERSON LUMB	400 CLAREMONT	SE 0 - 1/8 (0.089 mi.)	J97	222
Cleanup Status: COMPLETED - CASE CLOSED				
TOSCO #4178	615 EAST 3RD AVENUE	NE 0 - 1/8 (0.110 mi.)	N153	314
Cleanup Status: OPEN - VERIFICATION MONITORING				
UNOCAL STATION #6390	402 SOUTH DELAWARE S	ESE 0 - 1/8 (0.112 mi.)	P159	378
Cleanup Status: COMPLETED - CASE CLOSED				
BP OIL #11205	609 4TH	E 0 - 1/8 (0.122 mi.)	AA190	453
Cleanup Status: COMPLETED - CASE CLOSED				
JIFFY LUBE 1151	407 DELAWARE	E 1/8 - 1/4 (0.133 mi.)	AC201	476
Cleanup Status: COMPLETED - CASE CLOSED				
WISNOMS HARDWARE	545 1ST	NNW 1/8 - 1/4 (0.146 mi.)	AH230	517
Cleanup Status: COMPLETED - CASE CLOSED				
CHEVRON 9-5336	602 4TH	E 1/8 - 1/4 (0.148 mi.)	AI242	535
Cleanup Status: COMPLETED - CASE CLOSED				
VICTOR CATANZARO (CH	727 EAST 3RD AVENUE	NE 1/8 - 1/4 (0.171 mi.)	269	646
Cleanup Status: COMPLETED - CASE CLOSED				
REGAL	706 4TH	E 1/8 - 1/4 (0.175 mi.)	AN274	657
Cleanup Status: COMPLETED - CASE CLOSED				
CITY OF SAN MATEO	901 3RD	NE 1/4 - 1/2 (0.270 mi.)	BO398	913
Cleanup Status: COMPLETED - CASE CLOSED				
THE GARAGE	316 8TH	SSE 1/4 - 1/2 (0.338 mi.)	407	932
Cleanup Status: COMPLETED - CASE CLOSED				
CITY OF SAN MATEO	0 3RD AVE & HUMBOLDT	NE 1/4 - 1/2 (0.349 mi.)	415	956
Cleanup Status: COMPLETED - CASE CLOSED				
RIVENDELL III, LTD	980 S. CLAREMONT STR	SE 1/4 - 1/2 (0.476 mi.)	BV428	1011
Cleanup Status: COMPLETED - CASE CLOSED				

DRYCLEANERS: A list of drycleaner related facilities that have EPA ID numbers. These are facilities with certain SIC codes: power laundries, family and commercial; garment pressing and cleaners' agents; linen supply; coin-operated laundries and cleaning; drycleaning plants except rugs; carpet and upholster cleaning; industrial launderers; laundry and garment services.

A review of the DRYCLEANERS list, as provided by EDR, has revealed that there are 3 DRYCLEANERS sites

EXECUTIVE SUMMARY

within approximately 0.25 miles of the target property.

<u>Equal/Higher Elevation</u>	<u>Address</u>	<u>Direction / Distance</u>	<u>Map ID</u>	<u>Page</u>
WARDROBE CLEANERS Database: DRYCLEANERS, Date of Government Version: 11/23/2020 EPA Id: CAL000292758 EPA Id: CAL000012846	335 E 4TH AVE	S 0 - 1/8 (0.090 mi.)	O102	235
BLUE SKY CLEANERS Database: DRYCLEANERS, Date of Government Version: 11/23/2020 EPA Id: CAL000196265 EPA Id: CAL000309047	200 2ND AVE	WSW 1/8 - 1/4 (0.143 mi.)	AD217	492

<u>Lower Elevation</u>	<u>Address</u>	<u>Direction / Distance</u>	<u>Map ID</u>	<u>Page</u>
ELENOR LEE Database: DRYCLEANERS, Date of Government Version: 11/23/2020 EPA Id: CAC002903489	508 EAST 3RD AVENUE	E 0 - 1/8 (0.044 mi.)	E39	73

HIST CORTESE: The sites for the list are designated by the State Water Resource Control Board [LUST], the Integrated Waste Board [SWF/LS], and the Department of Toxic Substances Control [CALSTATES]. This listing is no longer updated by the state agency.

A review of the HIST CORTESE list, as provided by EDR, and dated 04/01/2001 has revealed that there are 26 HIST CORTESE sites within approximately 0.5 miles of the target property.

<u>Equal/Higher Elevation</u>	<u>Address</u>	<u>Direction / Distance</u>	<u>Map ID</u>	<u>Page</u>
T. ENDO AUTOMOTIVE Reg Id: 41-0207	405 EAST 4TH AVENUE	SSE 0 - 1/8 (0.077 mi.)	J73	163
SMB PROPERTIES Reg Id: 41-0933	226 1ST	W 1/8 - 1/4 (0.159 mi.)	AK254	548
CITY OF SAN MATEO,FI Reg Id: 41-0258	120 SOUTH ELLSWORTH	W 1/8 - 1/4 (0.194 mi.)	AV298	726
HOWARD TIRE Reg Id: 41-0286	521 B	SSE 1/8 - 1/4 (0.206 mi.)	AP318	742
MILLS HOSPITAL Reg Id: 41-0911	100 SOUTH SAN MATEO	WSW 1/4 - 1/2 (0.250 mi.)	BL392	884
GOOD YEAR TIRE STORE Reg Id: 41-1070	616 SOUTH B STREET	SSE 1/4 - 1/2 (0.264 mi.)	BN396	909
MOBIL 99-MTE Reg Id: 41-0360	5 SAN MATEO	W 1/4 - 1/2 (0.274 mi.)	400	918
MILLBRAE SCHOOL WARE Reg Id: 41-1118	700 LAUREL	S 1/4 - 1/2 (0.334 mi.)	405	931
A & A BEACON Reg Id: 41-0538	221 SOUTH EL CAMINO	SW 1/4 - 1/2 (0.343 mi.)	BQ409	938
CENTRAL CHEVRON Reg Id: 41-0130	2 3RD	SW 1/4 - 1/2 (0.344 mi.)	BR413	951
MOBIL 10-FTX / BP #1 Reg Id: 41-0355	230 SOUTH EL CAMINO	SW 1/4 - 1/2 (0.373 mi.)	BS419	966
SHELL	94 SOUTH EL CAMINO R	WSW 1/4 - 1/2 (0.378 mi.)	BT421	988

EXECUTIVE SUMMARY

Reg Id: 41-0517				
THE TOWERS	20 3RD	SW 1/4 - 1/2 (0.431 mi.)	BU424	1003
Reg Id: 41-1227				
Lower Elevation	Address	Direction / Distance	Map ID	Page
IZMIRIAN ROOFING & S	207 SOUTH CLAREMONT	N 0 - 1/8 (0.041 mi.)	D36	65
Reg Id: 41-0672				
ARCO #0515	300 DELAWARE	E 0 - 1/8 (0.064 mi.)	E61	145
Reg Id: 41-0035				
ARNOLD PEDERSON LUMB	400 CLAREMONT	SE 0 - 1/8 (0.089 mi.)	J97	222
Reg Id: 41-0987				
TOSCO #4178	615 3RD	NE 0 - 1/8 (0.110 mi.)	N145	309
Reg Id: 41-1221				
UNOCAL STATION #6390	402 SOUTH DELAWARE S	ESE 0 - 1/8 (0.112 mi.)	P159	378
Reg Id: 41-0665				
BP OIL #11205	609 4TH	E 0 - 1/8 (0.122 mi.)	AA190	453
Reg Id: 41-0083				
JIFFY LUBE 1151	407 DELAWARE	E 1/8 - 1/4 (0.133 mi.)	AC201	476
Reg Id: 41-0503				
CHEVRON 9-5336	602 4TH	E 1/8 - 1/4 (0.148 mi.)	AI242	535
Reg Id: 41-0916				
VICTOR CATANZARO (CH	727 EAST 3RD AVENUE	NE 1/8 - 1/4 (0.171 mi.)	269	646
Reg Id: 41-0640				
REGAL	706 4TH	E 1/8 - 1/4 (0.175 mi.)	AN274	657
Reg Id: 41-0444				
CITY OF SAN MATEO	901 3RD	NE 1/4 - 1/2 (0.270 mi.)	BO398	913
Reg Id: 41-0166				
THE GARAGE	316 8TH	SSE 1/4 - 1/2 (0.338 mi.)	407	932
Reg Id: 41-0566				
RIVENDELL III, LTD	980 CLAREMONT	SE 1/4 - 1/2 (0.476 mi.)	BV429	1012
Reg Id: 41-0756				
Reg Id: 41-0641				

Notify 65: Listings of all Proposition 65 incidents reported to counties by the State Water Resources Control Board and the Regional Water Quality Control Board. This database is no longer updated by the reporting agency.

A review of the Notify 65 list, as provided by EDR, and dated 12/07/2020 has revealed that there are 2 Notify 65 sites within approximately 1 mile of the target property.

<u>Lower Elevation</u>	<u>Address</u>	<u>Direction / Distance</u>	<u>Map ID</u>	<u>Page</u>
ARCO STATION #515	300 SOUTH DELAWARE	E 0 - 1/8 (0.064 mi.)	E55	116
PACIFIC INSULATION	149 SOUTH	SSE 1/2 - 1 (0.975 mi.)	436	1036

EXECUTIVE SUMMARY

EDR HIGH RISK HISTORICAL RECORDS

EDR Exclusive Records

EDR Hist Auto: EDR has searched selected national collections of business directories and has collected listings of potential gas station/filling station/service station sites that were available to EDR researchers. EDR's review was limited to those categories of sources that might, in EDR's opinion, include gas station/filling station/service station establishments. The categories reviewed included, but were not limited to gas, gas station, gasoline station, filling station, auto, automobile repair, auto service station, service station, etc. This database falls within a category of information EDR classifies as "High Risk Historical Records", or HRHR. EDR's HRHR effort presents unique and sometimes proprietary data about past sites and operations that typically create environmental concerns, but may not show up in current government records searches.

A review of the EDR Hist Auto list, as provided by EDR, has revealed that there are 11 EDR Hist Auto sites within approximately 0.125 miles of the target property.

<u>Equal/Higher Elevation</u>	<u>Address</u>	<u>Direction / Distance</u>	<u>Map ID</u>	<u>Page</u>
OTOS AUTOMOTIVE SERV	110 S CLAREMONT	NW 0 - 1/8 (0.094 mi.)	Q113	269
BAYSHORE CAR WASH IN	400 E 4TH ST	SSE 0 - 1/8 (0.098 mi.)	127	288
O BS AUTO ELECTRIC	402 FIRST STREET	NW 0 - 1/8 (0.122 mi.)	Y191	459
PAULITSCH FELIX	186 SOUTH B BLVD	W 0 - 1/8 (0.125 mi.)	X193	460
<u>Lower Elevation</u>	<u>Address</u>	<u>Direction / Distance</u>	<u>Map ID</u>	<u>Page</u>
RUPPELL PHILLIP A	300 S DELAWARE	E 0 - 1/8 (0.064 mi.)	E60	144
PFLEG EDWARD PAUL	592 E THIRD AVE	ENE 0 - 1/8 (0.071 mi.)	F68	162
THIRD AVENUE SHELL	611 E 3RD AVE	NE 0 - 1/8 (0.089 mi.)	N93	203
SHINODA SHIGEAKI SHI	500 E FOURTH AVE	ESE 0 - 1/8 (0.105 mi.)	U135	305
TAKS UNION SERVICE	615 E THIRD AVE	NE 0 - 1/8 (0.110 mi.)	N148	311
REED ROBERT A	402 S DELAWARE	ESE 0 - 1/8 (0.112 mi.)	P166	413
GAS AND SHO B	609 E 4TH AVE	E 0 - 1/8 (0.122 mi.)	AA181	420

EDR Hist Cleaner: EDR has searched selected national collections of business directories and has collected listings of potential dry cleaner sites that were available to EDR researchers. EDR's review was limited to those categories of sources that might, in EDR's opinion, include dry cleaning establishments. The categories reviewed included, but were not limited to dry cleaners, cleaners, laundry, laundromat, cleaning/laundry, wash & dry etc. This database falls within a category of information EDR classifies as "High Risk Historical Records", or HRHR. EDR's HRHR effort presents unique and sometimes proprietary data about past sites and operations that typically create environmental concerns, but may not show up in current government records searches.

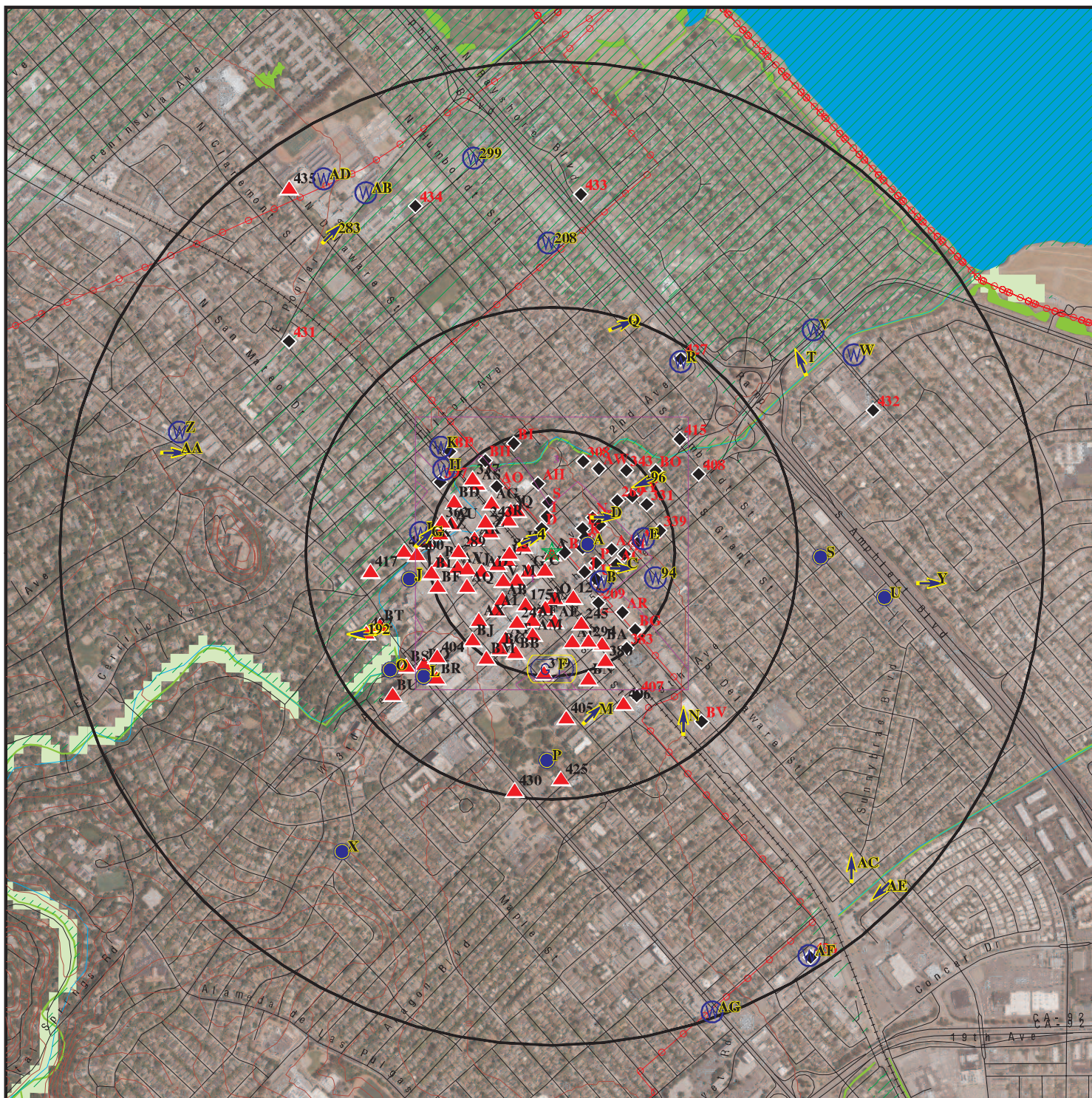
A review of the EDR Hist Cleaner list, as provided by EDR, has revealed that there are 5 EDR Hist Cleaner sites within approximately 0.125 miles of the target property.

<u>Equal/Higher Elevation</u>	<u>Address</u>	<u>Direction / Distance</u>	<u>Map ID</u>	<u>Page</u>
KASBARI EDMAN	412 E 3RD AVE	SSE 0 - 1/8 (0.030 mi.)	B27	51
WARDROBE CLEANERS	335 E 4TH AVE	S 0 - 1/8 (0.090 mi.)	O101	235
NEW STAR CLEANERS	324 2ND AVE	W 0 - 1/8 (0.091 mi.)	L104	238
NORMANDY CLEANERS	333 E 4TH AVE	S 0 - 1/8 (0.097 mi.)	O124	287
CHING LEE LAUNDRY CO	420 FIRST AVE	NW 0 - 1/8 (0.113 mi.)	Q171	417

EXECUTIVE SUMMARY

There were no unmapped sites in this report.

OVERVIEW MAP - 6420105.2S



- ★ Target Property
- ▲ Sites at elevations higher than or equal to the target property
- ◆ Sites at elevations lower than the target property
- ▲ Manufactured Gas Plants
- National Priority List Sites
- Dept. Defense Sites

- Indian Reservations BIA
- Power transmission lines
- Special Flood Hazard Area (1%)
- 0.2% Annual Chance Flood Hazard
- National Wetland Inventory
- State Wetlands
- Areas of Concern

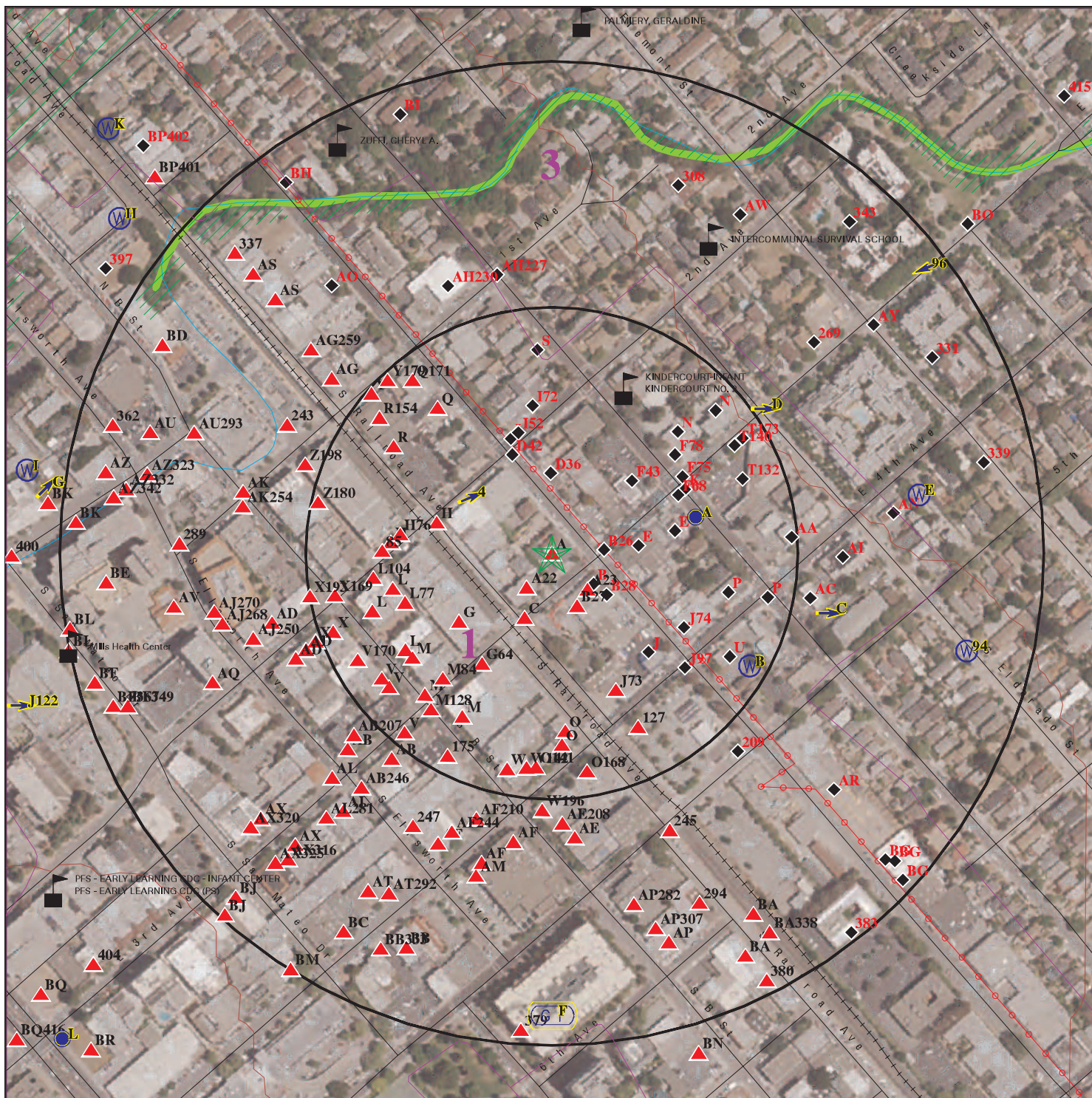


This report includes Interactive Map Layers to display and/or hide map information. The legend includes only those icons for the default map view.

SITE NAME: Swift Auto Repair
 ADDRESS: 435 East 3rd Avenue
 San Mateo CA 94401
 LAT/LONG: 37.56662 / 122.321243

CLIENT: PES Environmental, Inc.
 CONTACT: Kiersten Hoey
 INQUIRY #: 6420105.2s
 DATE: March 24, 2021 3:49 pm

DETAIL MAP - 6420105.2S



- ★ Target Property
- ▲ Sites at elevations higher than or equal to the target property
- ◆ Sites at elevations lower than the target property
- ⚡ Manufactured Gas Plants
- ⚡ Sensitive Receptors
- 🚧 National Priority List Sites
- 🚧 Dept. Defense Sites

- 🏠 Indian Reservations BIA
- ⚡ Power transmission lines
- 🌊 Special Flood Hazard Area (1%)
- 🌊 0.2% Annual Chance Flood Hazard
- 🌿 National Wetland Inventory
- 🌿 State Wetlands
- 🏠 Areas of Concern

This report includes Interactive Map Layers to display and/or hide map information. The legend includes only those icons for the default map view.

SITE NAME: Swift Auto Repair
 ADDRESS: 435 East 3rd Avenue
 San Mateo CA 94401
 LAT/LONG: 37.56662 / 122.321243

CLIENT: PES Environmental, Inc.
 CONTACT: Kiersten Hoye
 INQUIRY #: 6420105.2s
 DATE: March 24, 2021 3:51 pm

MAP FINDINGS SUMMARY

Database	Search Distance (Miles)	Target Property	< 1/8	1/8 - 1/4	1/4 - 1/2	1/2 - 1	> 1	Total Plotted
STANDARD ENVIRONMENTAL RECORDS								
<i>Federal NPL site list</i>								
NPL	1.000		0	0	0	0	NR	0
Proposed NPL	1.000		0	0	0	0	NR	0
NPL LIENS	1.000		0	0	0	0	NR	0
<i>Federal Delisted NPL site list</i>								
Delisted NPL	1.000		0	0	0	0	NR	0
<i>Federal CERCLIS list</i>								
FEDERAL FACILITY	0.500		0	0	0	NR	NR	0
SEMS	0.500		0	0	0	NR	NR	0
<i>Federal CERCLIS NFRAP site list</i>								
SEMS-ARCHIVE	0.500		0	0	0	NR	NR	0
<i>Federal RCRA CORRACTS facilities list</i>								
CORRACTS	1.000		0	0	0	0	NR	0
<i>Federal RCRA non-CORRACTS TSD facilities list</i>								
RCRA-TSDF	0.500		0	0	0	NR	NR	0
<i>Federal RCRA generators list</i>								
RCRA-LQG	0.250		1	0	NR	NR	NR	1
RCRA-SQG	0.250		2	9	NR	NR	NR	11
RCRA-VSQG	0.250		1	1	NR	NR	NR	2
<i>Federal institutional controls / engineering controls registries</i>								
LUCIS	0.500		0	0	0	NR	NR	0
US ENG CONTROLS	0.500		0	0	0	NR	NR	0
US INST CONTROLS	0.500		0	0	0	NR	NR	0
<i>Federal ERNS list</i>								
ERNS	TP		NR	NR	NR	NR	NR	0
<i>State- and tribal - equivalent NPL RESPONSE</i>								
RESPONSE	1.000		0	0	0	0	NR	0
<i>State- and tribal - equivalent CERCLIS ENVIROSTOR</i>								
ENVIROSTOR	1.000		1	2	3	5	NR	11
<i>State and tribal landfill and/or solid waste disposal site lists</i>								
SWF/LF	0.500		0	0	0	NR	NR	0
<i>State and tribal leaking storage tank lists</i>								
LUST	0.500	2	18	18	31	NR	NR	69

MAP FINDINGS SUMMARY

Database	Search Distance (Miles)	Target Property	< 1/8	1/8 - 1/4	1/4 - 1/2	1/2 - 1	> 1	Total Plotted
INDIAN LUST	0.500		0	0	0	NR	NR	0
CPS-SLIC	0.500		2	3	7	NR	NR	12
State and tribal registered storage tank lists								
FEMA UST	0.250		0	0	NR	NR	NR	0
UST	0.250		4	2	NR	NR	NR	6
AST	0.250		0	1	NR	NR	NR	1
INDIAN UST	0.250		0	0	NR	NR	NR	0
State and tribal voluntary cleanup sites								
INDIAN VCP	0.500		0	0	0	NR	NR	0
VCP	0.500		0	1	1	NR	NR	2
State and tribal Brownfields sites								
BROWNFIELDS	0.500		0	0	0	NR	NR	0
ADDITIONAL ENVIRONMENTAL RECORDS								
Local Brownfield lists								
US BROWNFIELDS	0.500		0	0	0	NR	NR	0
Local Lists of Landfill / Solid Waste Disposal Sites								
WMUDS/SWAT	0.500		1	0	0	NR	NR	1
SWRCY	0.500		0	0	0	NR	NR	0
HAULERS	TP		NR	NR	NR	NR	NR	0
INDIAN ODI	0.500		0	0	0	NR	NR	0
DEBRIS REGION 9	0.500		0	0	0	NR	NR	0
ODI	0.500		0	0	0	NR	NR	0
IHS OPEN DUMPS	0.500		0	0	0	NR	NR	0
Local Lists of Hazardous waste / Contaminated Sites								
US HIST CDL	TP		NR	NR	NR	NR	NR	0
HIST Cal-Sites	1.000		0	0	0	0	NR	0
SCH	0.250		0	0	NR	NR	NR	0
CDL	TP		NR	NR	NR	NR	NR	0
Toxic Pits	1.000		0	0	0	0	NR	0
CERS HAZ WASTE	0.250	1	8	13	NR	NR	NR	22
US CDL	TP		NR	NR	NR	NR	NR	0
PFAS	0.500		0	0	0	NR	NR	0
Local Lists of Registered Storage Tanks								
SWEEPS UST	0.250		8	10	NR	NR	NR	18
HIST UST	0.250		13	11	NR	NR	NR	24
CA FID UST	0.250		6	4	NR	NR	NR	10
CERS TANKS	0.250		4	3	NR	NR	NR	7
Local Land Records								
LIENS	TP		NR	NR	NR	NR	NR	0

MAP FINDINGS SUMMARY

Database	Search Distance (Miles)	Target Property	< 1/8	1/8 - 1/4	1/4 - 1/2	1/2 - 1	> 1	Total Plotted
LIENS 2	TP		NR	NR	NR	NR	NR	0
DEED	0.500		0	0	1	NR	NR	1
Records of Emergency Release Reports								
HMIRS	TP		NR	NR	NR	NR	NR	0
CHMIRS	TP		NR	NR	NR	NR	NR	0
LDS	TP		NR	NR	NR	NR	NR	0
MCS	TP		NR	NR	NR	NR	NR	0
SPILLS 90	TP		NR	NR	NR	NR	NR	0
Other Ascertainable Records								
RCRA NonGen / NLR	0.250	1	23	27	NR	NR	NR	51
FUDS	1.000		0	0	0	0	NR	0
DOD	1.000		0	0	0	0	NR	0
SCRD DRYCLEANERS	0.500		0	0	0	NR	NR	0
US FIN ASSUR	TP		NR	NR	NR	NR	NR	0
EPA WATCH LIST	TP		NR	NR	NR	NR	NR	0
2020 COR ACTION	0.250		0	0	NR	NR	NR	0
TSCA	TP		NR	NR	NR	NR	NR	0
TRIS	TP		NR	NR	NR	NR	NR	0
SSTS	TP		NR	NR	NR	NR	NR	0
ROD	1.000		0	0	0	0	NR	0
RMP	TP		NR	NR	NR	NR	NR	0
RAATS	TP		NR	NR	NR	NR	NR	0
PRP	TP		NR	NR	NR	NR	NR	0
PADS	TP		NR	NR	NR	NR	NR	0
ICIS	TP		NR	NR	NR	NR	NR	0
FTTS	TP		NR	NR	NR	NR	NR	0
MLTS	TP		NR	NR	NR	NR	NR	0
COAL ASH DOE	TP		NR	NR	NR	NR	NR	0
COAL ASH EPA	0.500		0	0	0	NR	NR	0
PCB TRANSFORMER	TP		NR	NR	NR	NR	NR	0
RADINFO	TP		NR	NR	NR	NR	NR	0
HIST FTTS	TP		NR	NR	NR	NR	NR	0
DOT OPS	TP		NR	NR	NR	NR	NR	0
CONSENT	1.000		0	0	0	0	NR	0
INDIAN RESERV	1.000		0	0	0	0	NR	0
FUSRAP	1.000		0	0	0	0	NR	0
UMTRA	0.500		0	0	0	NR	NR	0
LEAD SMELTERS	TP		NR	NR	NR	NR	NR	0
US AIRS	TP		NR	NR	NR	NR	NR	0
US MINES	0.250		0	0	NR	NR	NR	0
ABANDONED MINES	0.250		0	0	NR	NR	NR	0
FINDS	TP	2	NR	NR	NR	NR	NR	2
DOCKET HWC	TP		NR	NR	NR	NR	NR	0
ECHO	TP	1	NR	NR	NR	NR	NR	1
UXO	1.000		0	0	0	0	NR	0
FUELS PROGRAM	0.250		0	0	NR	NR	NR	0
CA BOND EXP. PLAN	1.000		0	0	0	0	NR	0
San Mateo Co. BI	0.250	1	86	120	NR	NR	NR	207
Cortese	0.500	1	9	9	15	NR	NR	34

MAP FINDINGS SUMMARY

Database	Search Distance (Miles)	Target Property	< 1/8	1/8 - 1/4	1/4 - 1/2	1/2 - 1	> 1	Total Plotted
CUPA Listings	0.250		0	0	NR	NR	NR	0
DRYCLEANERS	0.250		2	1	NR	NR	NR	3
EMI	TP		NR	NR	NR	NR	NR	0
ENF	TP		NR	NR	NR	NR	NR	0
Financial Assurance	TP		NR	NR	NR	NR	NR	0
HAZNET	TP	3	NR	NR	NR	NR	NR	3
ICE	TP		NR	NR	NR	NR	NR	0
HIST CORTESE	0.500	1	7	7	12	NR	NR	27
HWP	1.000		0	0	0	0	NR	0
HWT	0.250		0	0	NR	NR	NR	0
MINES	0.250		0	0	NR	NR	NR	0
MWMP	0.250		0	0	NR	NR	NR	0
NPDES	TP		NR	NR	NR	NR	NR	0
PEST LIC	TP		NR	NR	NR	NR	NR	0
PROC	0.500		0	0	0	NR	NR	0
Notify 65	1.000		1	0	0	1	NR	2
UIC	TP		NR	NR	NR	NR	NR	0
UIC GEO	TP		NR	NR	NR	NR	NR	0
WASTEWATER PITS	0.500		0	0	0	NR	NR	0
WDS	TP		NR	NR	NR	NR	NR	0
WIP	0.250		0	0	NR	NR	NR	0
MILITARY PRIV SITES	TP		NR	NR	NR	NR	NR	0
PROJECT	TP		NR	NR	NR	NR	NR	0
WDR	TP		NR	NR	NR	NR	NR	0
CIWQS	TP		NR	NR	NR	NR	NR	0
CERS	TP	2	NR	NR	NR	NR	NR	2
NON-CASE INFO	TP		NR	NR	NR	NR	NR	0
OTHER OIL GAS	TP		NR	NR	NR	NR	NR	0
PROD WATER PONDS	TP		NR	NR	NR	NR	NR	0
SAMPLING POINT	TP		NR	NR	NR	NR	NR	0
WELL STIM PROJ	TP		NR	NR	NR	NR	NR	0
HWTS	TP	8	NR	NR	NR	NR	NR	8
MINES MRDS	TP		NR	NR	NR	NR	NR	0
<u>EDR HIGH RISK HISTORICAL RECORDS</u>								
<i>EDR Exclusive Records</i>								
EDR MGP	1.000		0	0	0	0	NR	0
EDR Hist Auto	0.125	1	11	NR	NR	NR	NR	12
EDR Hist Cleaner	0.125		5	NR	NR	NR	NR	5
<u>EDR RECOVERED GOVERNMENT ARCHIVES</u>								
<i>Exclusive Recovered Govt. Archives</i>								
RGA LF	TP		NR	NR	NR	NR	NR	0
RGA LUST	TP	5	NR	NR	NR	NR	NR	5
- Totals --		29	213	242	70	6	0	560

MAP FINDINGS SUMMARY

<u>Database</u>	<u>Search Distance (Miles)</u>	<u>Target Property</u>	<u>< 1/8</u>	<u>1/8 - 1/4</u>	<u>1/4 - 1/2</u>	<u>1/2 - 1</u>	<u>> 1</u>	<u>Total Plotted</u>
-----------------	--	----------------------------	-----------------	------------------	------------------	----------------	---------------	--------------------------

NOTES:

TP = Target Property

NR = Not Requested at this Search Distance

Sites may be listed in more than one database

MAP FINDINGS

Map ID
 Direction
 Distance
 Elevation

Site

Database(s)

EDR ID Number
 EPA ID Number

A1 **ACCUTUNE & BRAKE OF SAN MATEO**
Target **435 E 3RD AVE**
Property **SAN MATEO, CA 94401**

HWTS **S124776053**
 N/A

Site 1 of 23 in cluster A

Actual:
26 ft.

HWTS:
 Name: ACCUTUNE & BRAKE OF SAN MATEO
 Address: 435 E 3RD AVE
 Address 2: Not reported
 City,State,Zip: SAN MATEO, CA 944010000
 EPA ID: CAL000043569
 Inactive Date: 01/01/1900
 Create Date: 02/15/1991
 Last Act Date: 08/19/1999
 Mailing Name: Not reported
 Mailing Address: 435 E 3RD AVE
 Mailing Address 2: Not reported
 Mailing City,State,Zip: SAN MATEO, CA 944010000
 Owner Name: WATKINS CARL
 Owner Address: --
 Owner Address 2: Not reported
 Owner City,State,Zip: --, 99 --
 Contact Name: NEW OWNER CALLED TO OBTAIN AN
 Contact Address: ID NUMBER NJ 4-25-95
 Contact Address 2: Not reported
 City,State,Zip: --, 99 --

A2 **PRECISION TUNE AUTO CARE**
Target **435 E 3RD AVE**
Property **SAN MATEO, CA 94401**

HAZNET **S123627939**
 HWTS **N/A**

Site 2 of 23 in cluster A

Actual:
26 ft.

HAZNET:
 Name: PRECISION TUNE AUTO CARE
 Address: 435 E 3RD AVE
 Address 2: Not reported
 City,State,Zip: SAN MATEO, CA 944013301
 Contact: ALLEN SWIFT - OWNER
 Telephone: 6503447656
 Mailing Name: Not reported
 Mailing Address: 435 E 3RD AVE

 Year: 2017
 Gepaid: CAL000363775
 TSD EPA ID: CAL000330453
 CA Waste Code: 352 - Other organic solids
 Disposal Method: H010 - Metals Recovery Including Retoring,Smelting,Chemicals,Ect
 Tons: 0.3

 Additional Info:
 Year: 2017
 Gen EPA ID: CAL000363775

 Shipment Date: 20170613
 Creation Date: 5/17/2018 18:32:12
 Receipt Date: 20170615

Map ID
Direction
Distance
Elevation

MAP FINDINGS

Site

Database(s)

EDR ID Number
EPA ID Number

PRECISION TUNE AUTO CARE (Continued)

S123627939

Manifest ID: 017027924JJK
Trans EPA ID: CAL000368136
Trans Name: CLEANTECH ENVIRONMENTAL INC
Trans 2 EPA ID: Not reported
Trans 2 Name: Not reported
TSDf EPA ID: CAL000330453
Trans Name: CLEANTECH ENVIRONMENTAL
TSDf Alt EPA ID: Not reported
TSDf Alt Name: Not reported
Waste Code Description: 352 - Other organic solids
RCRA Code: Not reported
Meth Code: H010 - Metals Recovery Including Retoring,Smelting,Chemicals,Ect
Quantity Tons: 0.3
Waste Quantity: 600
Quantity Unit: P
Additional Code 1: Not reported
Additional Code 2: Not reported
Additional Code 3: Not reported
Additional Code 4: Not reported
Additional Code 5: Not reported

HWTS:

Name: PRECISION TUNE AUTO CARE
Address: 435 E 3RD AVE
Address 2: Not reported
City,State,Zip: SAN MATEO, CA 944013301
EPA ID: CAL000363775
Inactive Date: Not reported
Create Date: 05/20/2011
Last Act Date: 09/24/2019
Mailing Name: Not reported
Mailing Address: 435 E 3RD AVE
Mailing Address 2: Not reported
Mailing City,State,Zip: SAN MATEO, CA 944013301
Owner Name: ALLEN SWIFT
Owner Address: 435 E 3RD AVE
Owner Address 2: Not reported
Owner City,State,Zip: SAN MATEO, CA 944013301
Contact Name: ALLEN SWIFT - OWNER
Contact Address: 435 E 3RD AVE
Contact Address 2: Not reported
City,State,Zip: SAN MATEO, CA 94401

NAICS:

EPA ID: CAL000363775
Create Date: 2015-05-14 09:11:42.250
NAICS Code: 339942
NAICS Description: Lead Pencil and Art Good Manufacturing
Issued EPA ID Date: 2011-05-20 11:42:31.17700
Inactive Date: Not reported
Facility Name: PRECISION TUNE AUTO CARE
Facility Address: 435 E 3RD AVE
Facility Address 2: Not reported
Facility City: SAN MATEO
Facility County: Not reported
Facility State: CA
Facility Zip: 944013301

Map ID
Direction
Distance
Elevation

MAP FINDINGS

Site

Database(s)

EDR ID Number
EPA ID Number

PRECISION TUNE AUTO CARE (Continued)

S123627939

EPA ID: CAL000363775
Create Date: 2011-05-20 11:42:31.223
NAICS Code: 811111
NAICS Description: General Automotive Repair
Issued EPA ID Date: 2011-05-20 11:42:31.17700
Inactive Date: Not reported
Facility Name: PRECISION TUNE AUTO CARE
Facility Address: 435 E 3RD AVE
Facility Address 2: Not reported
Facility City: SAN MATEO
Facility County: Not reported
Facility State: CA
Facility Zip: 944013301

**A3
Target
Property**

**ACCU-TUNE
435 3RD AVE E
SAN MATEO, CA**

**RGA LUST S114568352
N/A**

Site 3 of 23 in cluster A

**Actual:
26 ft.**

RGA LUST:
Name: ACCU-TUNE
Address: 435 3RD AVE E
City: SAN MATEO
State: SAN MATEO
1996 ACCU-TUNE 435 3RD AVE E
Name: ACCU-TUNE
Address: 435 3RD AVE E
City: SAN MATEO
State: SAN MATEO
1995 ACCU-TUNE 435 3RD AVE E
Name: ACCU-TUNE
Address: 435 3RD AVE E
City: SAN MATEO
State: SAN MATEO
1994 ACCU-TUNE 435 3RD AVE E
Name: ACCU-TUNE
Address: 435 3RD AVE E
City: SAN MATEO
State: SAN MATEO
1993 ACCU-TUNE 435 3RD AVE E

**A4
Target
Property**

**PRECISION TUNE AUTO CARE
435 E THIRD AVE
SAN MATEO, CA 94401**

**HWTS S124832084
N/A**

Site 4 of 23 in cluster A

**Actual:
26 ft.**

HWTS:
Name: PRECISION TUNE AUTO CARE
Address: 435 E THIRD AVE
Address 2: Not reported
City,State,Zip: SAN MATEO, CA 944010000
EPA ID: CAL000240242
Inactive Date: 08/13/2004

Map ID
Direction
Distance
Elevation

MAP FINDINGS

Site

Database(s)

EDR ID Number
EPA ID Number

PRECISION TUNE AUTO CARE (Continued)

S124832084

Create Date: 01/22/2002
Last Act Date: 08/13/2008
Mailing Name: Not reported
Mailing Address: PO BOX 154
Mailing Address 2: Not reported
Mailing City,State,Zip: HALF MOON BAY, CA 940190000
Owner Name: JOHN WILLIAMS
Owner Address: PO BOX 154
Owner Address 2: Not reported
Owner City,State,Zip: HALF MOON BAY, CA 940190154
Contact Name: JOHN WILLIAMS
Contact Address: PO BOX 154
Contact Address 2: Not reported
City,State,Zip: HALF MOON BAY, CA 940190000

NAICS:
EPA ID: CAL000240242
Create Date: 2002-03-14 16:36:29.000
NAICS Code: 811111
NAICS Description: General Automotive Repair
Issued EPA ID Date: 2002-01-22 00:00:00
Inactive Date: 2004-08-13 00:00:00
Facility Name: PRECISION TUNE AUTO CARE
Facility Address: 435 E THIRD AVE
Facility Address 2: Not reported
Facility City: SAN MATEO
Facility County: Not reported
Facility State: CA
Facility Zip: 944010000

**A5
Target
Property**

**ACCU-TUNE
435 3RD
SAN MATEO, CA**

**RGA LUST S114568353
N/A**

Site 5 of 23 in cluster A

**Actual:
26 ft.**

RGA LUST:
Name: ACCU-TUNE
Address: 435 3RD
City: SAN MATEO
State: SAN MATEO
2007 ACCU-TUNE 435 3RD
Name: ACCU-TUNE
Address: 435 3RD
City: SAN MATEO
State: SAN MATEO
2006 ACCU-TUNE 435 3RD
Name: ACCU-TUNE
Address: 435 3RD
City: SAN MATEO
State: SAN MATEO
2005 ACCU-TUNE 435 3RD
Name: ACCU-TUNE
Address: 435 3RD
City: SAN MATEO
State: SAN MATEO
2004 ACCU-TUNE 435 3RD

Map ID
Direction
Distance
Elevation

MAP FINDINGS

Site

Database(s)

EDR ID Number
EPA ID Number

ACCU-TUNE (Continued)

S114568353

Name: ACCU-TUNE
Address: 435 3RD
City: SAN MATEO
State: SAN MATEO
2003 ACCU-TUNE 435 3RD

A6 **ACCUTUNE & BRAKE**
Target **435 3RD AVE**
Property **SAN MATEO, CA 94401**

HWTS **S124776151**
N/A

Site 6 of 23 in cluster A

Actual:
26 ft.

HWTS:
Name: ACCUTUNE & BRAKE
Address: 435 3RD AVE
Address 2: Not reported
City,State,Zip: SAN MATEO, CA 944010000
EPA ID: CAL000043786
Inactive Date: 06/01/1996
Create Date: 01/08/1991
Last Act Date: 12/12/1996
Mailing Name: Not reported
Mailing Address: 435 3RD AVE
Mailing Address 2: Not reported
Mailing City,State,Zip: SAN MATEO, CA 944010000
Owner Name: WATKINS CARL
Owner Address: 435 3RD AVE
Owner Address 2: Not reported
Owner City,State,Zip: SAN MATEO, CA 944010000
Contact Name: CANX VQ96 MICHAEL CRECO____AH
Contact Address: 435 3RD AVE
Contact Address 2: Not reported
City,State,Zip: SAN MATEO, CA 944010000

A7 **PRECISION TUNE AUTO CARE**
Target **435 E THIRD AVE**
Property **SAN MATEO, CA 94401**

HWTS **S124866498**
N/A

Site 7 of 23 in cluster A

Actual:
26 ft.

HWTS:
Name: PRECISION TUNE AUTO CARE
Address: 435 E THIRD AVE
Address 2: Not reported
City,State,Zip: SAN MATEO, CA 94401
EPA ID: CAL000320678
Inactive Date: 06/30/2008
Create Date: 06/13/2007
Last Act Date: 04/23/2009
Mailing Name: Not reported
Mailing Address: 28170 FOX HOLLOW DR
Mailing Address 2: Not reported
Mailing City,State,Zip: HAYWARD, CA 94542
Owner Name: GOLDEN VIEW INVESTMENTS INC
Owner Address: 28170 FOX HOLLOW DR
Owner Address 2: Not reported

Map ID
 Direction
 Distance
 Elevation

MAP FINDINGS

Site

Database(s)

EDR ID Number
 EPA ID Number

PRECISION TUNE AUTO CARE (Continued)

S124866498

Owner City,State,Zip: HAYWARD, CA 94542
 Contact Name: NILESH MAHARAJ
 Contact Address: 28170 FOX HOLLOW DR
 Contact Address 2: Not reported
 City,State,Zip: HAYWARD, CA 94542

NAICS:
 EPA ID: CAL000320678
 Create Date: 2007-06-13 09:30:51.180
 NAICS Code: 811111
 NAICS Description: General Automotive Repair
 Issued EPA ID Date: 2007-06-13 09:30:50.57000
 Inactive Date: 2008-06-30 00:00:00
 Facility Name: PRECISION TUNE AUTO CARE
 Facility Address: 435 E THIRD AVE
 Facility Address 2: Not reported
 Facility City: SAN MATEO
 Facility County: Not reported
 Facility State: CA
 Facility Zip: 94401

**A8
 Target
 Property**

**ACCUTUNE
 435 3RD AVE E
 SAN MATEO, CA**

**RGA LUST S114568379
 N/A**

Site 8 of 23 in cluster A

**Actual:
 26 ft.**

RGALUST:
 Name: ACCUTUNE
 Address: 435 3RD AVE E
 City: SAN MATEO
 State: SAN MATEO
 2002 ACCUTUNE 435 3RD AVE E
 Name: ACCUTUNE
 Address: 435 3RD AVE E
 City: SAN MATEO
 State: SAN MATEO
 2001 ACCUTUNE 435 3RD AVE E
 Name: ACCUTUNE
 Address: 435 3RD AVE E
 City: SAN MATEO
 State: SAN MATEO
 2000 ACCUTUNE 435 3RD AVE E
 Name: ACCUTUNE
 Address: 435 3RD AVE E
 City: SAN MATEO
 State: SAN MATEO
 1998 ACCUTUNE 435 3RD AVE E
 Name: ACCUTUNE
 Address: 435 3RD AVE E
 City: SAN MATEO
 State: SAN MATEO
 1997 ACCUTUNE 435 3RD AVE E

Map ID
 Direction
 Distance
 Elevation

MAP FINDINGS

Site

Database(s) EDR ID Number
 EPA ID Number

A9 **ACCU-TUNE**
Target **435 EAST 3RD AVENUE**
Property **SAN MATEO, CA**

RGA LUST **S114568355**
N/A

Site 9 of 23 in cluster A

Actual:
26 ft.

RGALUST:
 Name: ACCU-TUNE
 Address: 435 EAST 3RD AVENUE
 City: SAN MATEO
 State: SAN MATEO
 2012 ACCU-TUNE 435 EAST 3RD AVENUE
 Name: ACCU-TUNE
 Address: 435 EAST 3RD AVENUE
 City: SAN MATEO
 State: SAN MATEO
 2011 ACCU-TUNE 435 EAST 3RD AVENUE
 Name: ACCU-TUNE
 Address: 435 EAST 3RD AVENUE
 City: SAN MATEO
 State: SAN MATEO
 2010 ACCU-TUNE 435 EAST 3RD AVENUE
 Name: ACCU-TUNE
 Address: 435 EAST 3RD AVENUE
 City: SAN MATEO
 State: SAN MATEO
 2009 ACCU-TUNE 435 EAST 3RD AVENUE
 Name: ACCU-TUNE
 Address: 435 EAST 3RD AVENUE
 City: SAN MATEO
 State: SAN MATEO
 2008 ACCU-TUNE 435 EAST 3RD AVENUE

A10 **ACC-U-TUNE**
Target **435 E 3RD ST**
Property **SAN MATEO, CA 94404**

HWTS **S124757167**
N/A

Site 10 of 23 in cluster A

Actual:
26 ft.

HWTS:
 Name: ACC-U-TUNE
 Address: 435 E 3RD ST
 Address 2: Not reported
 City,State,Zip: SAN MATEO, CA 944040000
 EPA ID: CAL000001303
 Inactive Date: 06/30/1998
 Create Date: 11/14/1989
 Last Act Date: 04/20/1999
 Mailing Name: Not reported
 Mailing Address: 435 E 3RD AVE
 Mailing Address 2: Not reported
 Mailing City,State,Zip: SAN MATEO, CA 944013301
 Owner Name: ACCU TUNE INC
 Owner Address: 435 E 3RD AVE
 Owner Address 2: Not reported
 Owner City,State,Zip: SAN MATEO, CA 944013301
 Contact Name: MICHAEL GRECO
 Contact Address: INACTIVE PER VQ98 - BMI
 Contact Address 2: Not reported
 City,State,Zip: SAN MATEO, CA 944013301

Map ID
Direction
Distance
Elevation

MAP FINDINGS

Site

Database(s)

EDR ID Number
EPA ID Number

A11
Target
Property

ACCU-TUNE
435 E 3RD AVE
SAN MATEO, CA

LUST **S103982441**
N/A

Site 11 of 23 in cluster A

Actual:
26 ft.

SAN MATEO CO. LUST:
Name: ACCU-TUNE
Address: 435 E 3RD AVE
City,State,Zip: SAN MATEO, CA
Region: SAN MATEO
Facility ID: 110048
Facility Status: 9- Case Closed
Global ID: T0608100004
APN Number: 034181160
Case Type: SAN MATEO, CA
EDR Link ID: SAN MATEO, CA

A12
Target
Property

PRECISION TUNE AUTO CARE
435 E 3RD AVE
SAN MATEO, CA 94401

HAZNET **S123620457**
HWTS **N/A**

Site 12 of 23 in cluster A

Actual:
26 ft.

HAZNET:
Name: PRECISION TUNE AUTO CARE
Address: 435 E 3RD AVE
Address 2: Not reported
City,State,Zip: SAN MATEO, CA 944010000
Contact: MICHAEL GRECO
Telephone: 6503447656
Mailing Name: Not reported
Mailing Address: 435 E 3RD AVE

Year: 1999
Gepaid: CAL000176830
TSD EPA ID: CAD982446874
CA Waste Code: 134 - Aqueous solution with total organic residues less than 10 percent
Disposal Method: H01 - Transfer Station
Tons: 1.176

Year: 1998
Gepaid: CAL000176830
TSD EPA ID: CAT080013352
CA Waste Code: 133 - Aqueous solution with total organic residues 10 percent or more
Disposal Method: R01 - Recycler
Tons: 0.492

Year: 1998
Gepaid: CAL000176830
TSD EPA ID: CAL000161743
CA Waste Code: 133 - Aqueous solution with total organic residues 10 percent or more
Disposal Method: H01 - Transfer Station
Tons: 0.2293

Year: 1997
Gepaid: CAL000176830
TSD EPA ID: CAD980887418
CA Waste Code: 134 - Aqueous solution with total organic residues less than 10

Map ID
 Direction
 Distance
 Elevation

MAP FINDINGS

Site

Database(s)

EDR ID Number
 EPA ID Number

PRECISION TUNE AUTO CARE (Continued)

S123620457

<p>Disposal Method: Tons:</p> <p>Year: Gepaid: TSD EPA ID: CA Waste Code: Disposal Method: Tons:</p> <p>Year: Gepaid: TSD EPA ID: CA Waste Code: Disposal Method: Tons:</p> <p>Year: Gepaid: TSD EPA ID: CA Waste Code: Disposal Method: Tons:</p>	<p>percent H01 - Transfer Station 0.504</p> <p>1997 CAL000176830 CAT080013352 133 - Aqueous solution with total organic residues 10 percent or more R01 - Recycler 0.4795</p> <p>1996 CAL000176830 CAD980887418 134 - Aqueous solution with total organic residues less than 10 percent H01 - Transfer Station 0.63</p> <p>1995 CAL000176830 CAD980887418 134 - Aqueous solution with total organic residues less than 10 percent H01 - Transfer Station 0.21</p>
--	---

Additional Info:

<p>Year: Gen EPA ID:</p> <p>Shipment Date: Creation Date: Receipt Date: Manifest ID: Trans EPA ID: Trans Name: Trans 2 EPA ID: Trans 2 Name: TSD EPA ID: Trans Name: TSD EPA ID: TSD Name: Waste Code Description: RCRA Code: Meth Code: Quantity Tons: Waste Quantity: Quantity Unit: Additional Code 1: Additional Code 2: Additional Code 3: Additional Code 4: Additional Code 5:</p>	<p>1995 CAL000176830</p> <p>19950627 10/24/1995 0:00:00 19950627 95335240 CAD980695761 Not reported Not reported Not reported CAD980887418 Not reported Not reported Not reported 134 - Aqueous solution with <10% total organic residues Not reported H01 - Transfer Station 0.21 50 G Not reported Not reported Not reported Not reported Not reported</p>
---	---

Map ID
Direction
Distance
Elevation

MAP FINDINGS

Site

Database(s)

EDR ID Number
EPA ID Number

PRECISION TUNE AUTO CARE (Continued)

S123620457

Additional Info:

Year:	1999
Gen EPA ID:	CAL000176830
Shipment Date:	19990917
Creation Date:	11/18/1999 0:00:00
Receipt Date:	19990920
Manifest ID:	99475038
Trans EPA ID:	CAD982413262
Trans Name:	Not reported
Trans 2 EPA ID:	Not reported
Trans 2 Name:	Not reported
TSDF EPA ID:	CAD982446874
Trans Name:	Not reported
TSDF Alt EPA ID:	Not reported
TSDF Alt Name:	Not reported
Waste Code Description:	134 - Aqueous solution with <10% total organic residues
RCRA Code:	Not reported
Meth Code:	H01 - Transfer Station
Quantity Tons:	0.231
Waste Quantity:	55
Quantity Unit:	G
Additional Code 1:	Not reported
Additional Code 2:	Not reported
Additional Code 3:	Not reported
Additional Code 4:	Not reported
Additional Code 5:	Not reported
Shipment Date:	19990720
Creation Date:	10/12/1999 0:00:00
Receipt Date:	19990723
Manifest ID:	98646593
Trans EPA ID:	CAD982413262
Trans Name:	Not reported
Trans 2 EPA ID:	Not reported
Trans 2 Name:	Not reported
TSDF EPA ID:	CAD982446874
Trans Name:	Not reported
TSDF Alt EPA ID:	Not reported
TSDF Alt Name:	Not reported
Waste Code Description:	134 - Aqueous solution with <10% total organic residues
RCRA Code:	Not reported
Meth Code:	H01 - Transfer Station
Quantity Tons:	0.231
Waste Quantity:	55
Quantity Unit:	G
Additional Code 1:	Not reported
Additional Code 2:	Not reported
Additional Code 3:	Not reported
Additional Code 4:	Not reported
Additional Code 5:	Not reported
Shipment Date:	19990414
Creation Date:	6/3/1999 0:00:00
Receipt Date:	19990414
Manifest ID:	98733197
Trans EPA ID:	CAD982413262

Map ID
Direction
Distance
Elevation

MAP FINDINGS

Site

Database(s)

EDR ID Number
EPA ID Number

PRECISION TUNE AUTO CARE (Continued)

S123620457

Trans Name: Not reported
Trans 2 EPA ID: Not reported
Trans 2 Name: Not reported
TSDf EPA ID: CAD982446874
Trans Name: Not reported
TSDf Alt EPA ID: Not reported
TSDf Alt Name: Not reported
Waste Code Description: 134 - Aqueous solution with <10% total organic residues
RCRA Code: Not reported
Meth Code: H01 - Transfer Station
Quantity Tons: 0.231
Waste Quantity: 55
Quantity Unit: G
Additional Code 1: Not reported
Additional Code 2: Not reported
Additional Code 3: Not reported
Additional Code 4: Not reported
Additional Code 5: Not reported

Shipment Date: 19990303
Creation Date: 5/17/1999 0:00:00
Receipt Date: 19990311
Manifest ID: 98739307
Trans EPA ID: CAD982413262
Trans Name: Not reported
Trans 2 EPA ID: Not reported
Trans 2 Name: Not reported
TSDf EPA ID: CAD982446874
Trans Name: Not reported
TSDf Alt EPA ID: Not reported
TSDf Alt Name: Not reported
Waste Code Description: 134 - Aqueous solution with <10% total organic residues
RCRA Code: Not reported
Meth Code: H01 - Transfer Station
Quantity Tons: 0.231
Waste Quantity: 55
Quantity Unit: G
Additional Code 1: Not reported
Additional Code 2: Not reported
Additional Code 3: Not reported
Additional Code 4: Not reported
Additional Code 5: Not reported

Shipment Date: 19990112
Creation Date: 3/17/1999 0:00:00
Receipt Date: 19990113
Manifest ID: 98265898
Trans EPA ID: CAD982413262
Trans Name: Not reported
Trans 2 EPA ID: Not reported
Trans 2 Name: Not reported
TSDf EPA ID: CAD982446874
Trans Name: Not reported
TSDf Alt EPA ID: Not reported
TSDf Alt Name: Not reported
Waste Code Description: 134 - Aqueous solution with <10% total organic residues
RCRA Code: Not reported

Map ID
Direction
Distance
Elevation

MAP FINDINGS

Site

Database(s)

EDR ID Number
EPA ID Number

PRECISION TUNE AUTO CARE (Continued)

S123620457

Meth Code: H01 - Transfer Station
Quantity Tons: 0.252
Waste Quantity: 60
Quantity Unit: G
Additional Code 1: Not reported
Additional Code 2: Not reported
Additional Code 3: Not reported
Additional Code 4: Not reported
Additional Code 5: Not reported

Additional Info:

Year: 1996
Gen EPA ID: CAL000176830

Shipment Date: 19961204
Creation Date: 5/20/1997 0:00:00
Receipt Date: 19961205
Manifest ID: 96338048
Trans EPA ID: CAD982413262
Trans Name: Not reported
Trans 2 EPA ID: Not reported
Trans 2 Name: Not reported
TSDf EPA ID: CAD980887418
Trans Name: Not reported
TSDf Alt EPA ID: Not reported
TSDf Alt Name: Not reported
Waste Code Description: 134 - Aqueous solution with <10% total organic residues
RCRA Code: Not reported
Meth Code: H01 - Transfer Station
Quantity Tons: 0.21
Waste Quantity: 50
Quantity Unit: G
Additional Code 1: Not reported
Additional Code 2: Not reported
Additional Code 3: Not reported
Additional Code 4: Not reported
Additional Code 5: Not reported

Shipment Date: 19960920
Creation Date: 6/26/1997 0:00:00
Receipt Date: 19960923
Manifest ID: 96339097
Trans EPA ID: CAD982413262
Trans Name: Not reported
Trans 2 EPA ID: Not reported
Trans 2 Name: Not reported
TSDf EPA ID: CAD980887418
Trans Name: Not reported
TSDf Alt EPA ID: CAD980887418
TSDf Alt Name: Not reported
Waste Code Description: 134 - Aqueous solution with <10% total organic residues
RCRA Code: Not reported
Meth Code: H01 - Transfer Station
Quantity Tons: 0.21
Waste Quantity: 50
Quantity Unit: G
Additional Code 1: Not reported

Map ID
Direction
Distance
Elevation

MAP FINDINGS

Site

Database(s)

EDR ID Number
EPA ID Number

PRECISION TUNE AUTO CARE (Continued)

S123620457

Additional Code 2: Not reported
Additional Code 3: Not reported
Additional Code 4: Not reported
Additional Code 5: Not reported

Shipment Date: 19960613
Creation Date: 5/20/1997 0:00:00
Receipt Date: 19960613
Manifest ID: 96237481
Trans EPA ID: CAD982413262
Trans Name: Not reported
Trans 2 EPA ID: Not reported
Trans 2 Name: Not reported
TSDf EPA ID: CAD980887418
Trans Name: Not reported
TSDf Alt EPA ID: Not reported
TSDf Alt Name: Not reported
Waste Code Description: 134 - Aqueous solution with <10% total organic residues
RCRA Code: Not reported
Meth Code: H01 - Transfer Station
Quantity Tons: 0.21
Waste Quantity: 50
Quantity Unit: G
Additional Code 1: Not reported
Additional Code 2: Not reported
Additional Code 3: Not reported
Additional Code 4: Not reported
Additional Code 5: Not reported

Additional Info:
Year: 1997
Gen EPA ID: CAL000176830

Shipment Date: 19971111
Creation Date: 7/23/1998 0:00:00
Receipt Date: 19971129
Manifest ID: 96818428
Trans EPA ID: CAD028277036
Trans Name: Not reported
Trans 2 EPA ID: Not reported
Trans 2 Name: Not reported
TSDf EPA ID: CAT080013352
Trans Name: Not reported
TSDf Alt EPA ID: Not reported
TSDf Alt Name: Not reported
Waste Code Description: 133 - Aqueous solution with 10% or more total organic residues
RCRA Code: Not reported
Meth Code: R01 - Recycler
Quantity Tons: 0.2293
Waste Quantity: 55
Quantity Unit: G
Additional Code 1: Not reported
Additional Code 2: Not reported
Additional Code 3: Not reported
Additional Code 4: Not reported
Additional Code 5: Not reported

Map ID
Direction
Distance
Elevation

MAP FINDINGS

Site

Database(s)

EDR ID Number
EPA ID Number

PRECISION TUNE AUTO CARE (Continued)

S123620457

Shipment Date: 19970827
Creation Date: 7/23/1998 0:00:00
Receipt Date: 19970829
Manifest ID: 96789006
Trans EPA ID: CAD028277036
Trans Name: Not reported
Trans 2 EPA ID: Not reported
Trans 2 Name: Not reported
TSDf EPA ID: CAT080013352
Trans Name: Not reported
TSDf Alt EPA ID: Not reported
TSDf Alt Name: Not reported
Waste Code Description: 133 - Aqueous solution with 10% or more total organic residues
RCRA Code: Not reported
Meth Code: R01 - Recycler
Quantity Tons: 0.2502
Waste Quantity: 60
Quantity Unit: G
Additional Code 1: Not reported
Additional Code 2: Not reported
Additional Code 3: Not reported
Additional Code 4: Not reported
Additional Code 5: Not reported

Shipment Date: 19970515
Creation Date: 7/17/1997 0:00:00
Receipt Date: 19970515
Manifest ID: 96616465
Trans EPA ID: CAD982413262
Trans Name: Not reported
Trans 2 EPA ID: Not reported
Trans 2 Name: Not reported
TSDf EPA ID: CAD980887418
Trans Name: Not reported
TSDf Alt EPA ID: Not reported
TSDf Alt Name: Not reported
Waste Code Description: 134 - Aqueous solution with <10% total organic residues
RCRA Code: Not reported
Meth Code: H01 - Transfer Station
Quantity Tons: 0.294
Waste Quantity: 70
Quantity Unit: G
Additional Code 1: Not reported
Additional Code 2: Not reported
Additional Code 3: Not reported
Additional Code 4: Not reported
Additional Code 5: Not reported

Shipment Date: 19970205
Creation Date: 5/30/1997 0:00:00
Receipt Date: 19970205
Manifest ID: 96340269
Trans EPA ID: CAD982413262
Trans Name: Not reported
Trans 2 EPA ID: Not reported
Trans 2 Name: Not reported
TSDf EPA ID: CAD980887418

Map ID
Direction
Distance
Elevation

MAP FINDINGS

Site

Database(s)

EDR ID Number
EPA ID Number

PRECISION TUNE AUTO CARE (Continued)

S123620457

Trans Name: Not reported
TSDf Alt EPA ID: Not reported
TSDf Alt Name: Not reported
Waste Code Description: 134 - Aqueous solution with <10% total organic residues
RCRA Code: Not reported
Meth Code: H01 - Transfer Station
Quantity Tons: 0.21
Waste Quantity: 50
Quantity Unit: G
Additional Code 1: Not reported
Additional Code 2: Not reported
Additional Code 3: Not reported
Additional Code 4: Not reported
Additional Code 5: Not reported

Additional Info:

Year: 1998
Gen EPA ID: CAL000176830

Shipment Date: 19980708
Creation Date: 9/15/1998 0:00:00
Receipt Date: 19980709
Manifest ID: 98002874
Trans EPA ID: CAD028277036
Trans Name: Not reported
Trans 2 EPA ID: Not reported
Trans 2 Name: Not reported
TSDf EPA ID: CAL000161743
Trans Name: Not reported
TSDf Alt EPA ID: Not reported
TSDf Alt Name: Not reported
Waste Code Description: 133 - Aqueous solution with 10% or more total organic residues
RCRA Code: Not reported
Meth Code: H01 - Transfer Station
Quantity Tons: 0.2293
Waste Quantity: 55
Quantity Unit: G
Additional Code 1: Not reported
Additional Code 2: Not reported
Additional Code 3: Not reported
Additional Code 4: Not reported
Additional Code 5: Not reported

Shipment Date: 19980407
Creation Date: 6/16/1998 0:00:00
Receipt Date: 19980415
Manifest ID: 96832792
Trans EPA ID: CAD028277036
Trans Name: Not reported
Trans 2 EPA ID: Not reported
Trans 2 Name: Not reported
TSDf EPA ID: CAT080013352
Trans Name: Not reported
TSDf Alt EPA ID: Not reported
TSDf Alt Name: Not reported
Waste Code Description: 133 - Aqueous solution with 10% or more total organic residues
RCRA Code: Not reported

Map ID
Direction
Distance
Elevation

MAP FINDINGS

Site

Database(s)

EDR ID Number
EPA ID Number

PRECISION TUNE AUTO CARE (Continued)

S123620457

Meth Code: R01 - Recycler
Quantity Tons: 0.2627
Waste Quantity: 63
Quantity Unit: G
Additional Code 1: Not reported
Additional Code 2: Not reported
Additional Code 3: Not reported
Additional Code 4: Not reported
Additional Code 5: Not reported

Shipment Date: 19980109
Creation Date: 4/16/1998 0:00:00
Receipt Date: 19980211
Manifest ID: 96832429
Trans EPA ID: CAD028277036
Trans Name: Not reported
Trans 2 EPA ID: CAD087210019
Trans 2 Name: Not reported
TSDf EPA ID: CAT080013352
Trans Name: Not reported
TSDf Alt EPA ID: Not reported
TSDf Alt Name: Not reported
Waste Code Description: 133 - Aqueous solution with 10% or more total organic residues
RCRA Code: Not reported
Meth Code: R01 - Recycler
Quantity Tons: 0.2293
Waste Quantity: 55
Quantity Unit: G
Additional Code 1: Not reported
Additional Code 2: Not reported
Additional Code 3: Not reported
Additional Code 4: Not reported
Additional Code 5: Not reported

HWTS:

Name: PRECISION TUNE AUTO CARE
Address: 435 E 3RD AVE
Address 2: Not reported
City,State,Zip: SAN MATEO, CA 944010000
EPA ID: CAL000176830
Inactive Date: 06/30/2002
Create Date: 04/25/1995
Last Act Date: 04/24/2003
Mailing Name: Not reported
Mailing Address: 435 E 3RD AVE
Mailing Address 2: Not reported
Mailing City,State,Zip: SAN MATEO, CA 944013301
Owner Name: MICHAEL GRECO
Owner Address: PO BOX 745
Owner Address 2: Not reported
Owner City,State,Zip: HALF MOON BAY, CA 940193301
Contact Name: MICHAEL GRECO
Contact Address: 435 E 3RD AVE
Contact Address 2: Not reported
City,State,Zip: SAN MATEO, CA 944013301

NAICS:

Map ID
 Direction
 Distance
 Elevation

MAP FINDINGS

Site

Database(s)

EDR ID Number
 EPA ID Number

PRECISION TUNE AUTO CARE (Continued)

S123620457

EPA ID: CAL000176830
 Create Date: 2002-03-14 16:36:28.000
 NAICS Code: 811111
 NAICS Description: General Automotive Repair
 Issued EPA ID Date: 1995-04-25 00:00:00
 Inactive Date: 2002-06-30 00:00:00
 Facility Name: PRECISION TUNE AUTO CARE
 Facility Address: 435 E 3RD AVE
 Facility Address 2: Not reported
 Facility City: SAN MATEO
 Facility County: Not reported
 Facility State: CA
 Facility Zip: 944010000

**A13
 Target
 Property**

**PAULS FLYING A SERVICE
 435 THIRD AVE
 SAN MATEO, CA 94401**

**EDR Hist Auto 1020934736
 N/A**

Site 13 of 23 in cluster A

**Actual:
 26 ft.**

EDR Hist Auto

Year:	Name:	Type:
1969	PAULS FLYING A SERVICE	Gasoline Service Stations
1971	PAULS PHILLIPS 66	Gasoline Service Stations
1972	PAULS PHILLIPS 66	Gasoline Service Stations
1973	PAULS PHILLIPS 66	Gasoline Service Stations
1974	PAULS PHILLIPS 66	Gasoline Service Stations
1975	PAULS PHILLIPS 66	Gasoline Service Stations
1994	ACC-U-TUNE & BRAKE	General Automotive Repair Shops
1995	ACC-U-TUNE & BRAKE	General Automotive Repair Shops
1996	ACC-U-TUNE & BRAKE	General Automotive Repair Shops
1997	PRECISION TUNE	General Automotive Repair Shops
1998	PRECISION TUNE	General Automotive Repair Shops
1999	PRECISION TUNE	General Automotive Repair Shops
2000	PRECISION TUNE AUTO CARE	General Automotive Repair Shops
2001	PRECISION TUNE AUTO CARE	General Automotive Repair Shops
2002	PRECISION TUNE AUTO CARE	General Automotive Repair Shops
2003	PRECISION TUNE AUTO CARE	General Automotive Repair Shops
2004	PRECISION TUNE AUTO CARE	General Automotive Repair Shops
2005	PRECISION TUNE AUTO CARE	General Automotive Repair Shops
2006	PRECISION TUNE AUTO CARE	General Automotive Repair Shops
2007	PRECISION TUNE AUTO CARE	General Automotive Repair Shops
2008	PRECISION TUNE AUTO CARE	General Automotive Repair Shops
2009	PRECISION TUNE AUTO CARE	General Automotive Repair Shops
2010	PRECISION TUNE AUTO CARE	General Automotive Repair Shops
2011	PRECISION TUNE AUTO CARE	General Automotive Repair Shops
2012	PRECISION TUNE AUTO CARE	General Automotive Repair Shops
2013	PRECISION TUNE AUTO CARE	General Automotive Repair Shops
2014	PRECISION TUNE AUTO CARE	General Automotive Repair Shops

Map ID
Direction
Distance
Elevation

MAP FINDINGS

Site

Database(s)

EDR ID Number
EPA ID Number

PRECISION TUNE AUTO CENTER (Continued)

S118936846

Inactive Date: 07/30/2007
Create Date: 08/16/2004
Last Act Date: 07/30/2007
Mailing Name: Not reported
Mailing Address: 751 LAUREL ST STE 439
Mailing Address 2: Not reported
Mailing City,State,Zip: SAN CARLOS, CA 94070
Owner Name: STEVEN PALTHE
Owner Address: 751 LAUREL ST STE 439
Owner Address 2: Not reported
Owner City,State,Zip: SAN CARLOS, CA 94070
Contact Name: STEVEN PALTHE
Contact Address: 751 LAUREL ST STE 439
Contact Address 2: Not reported
City,State,Zip: SAN CARLOS, CA 94070

NAICS:

EPA ID: CAL000285658
Create Date: 2004-08-16 15:32:05.193
NAICS Code: 811111
NAICS Description: General Automotive Repair
Issued EPA ID Date: 2004-08-16 15:32:05.10000
Inactive Date: 2007-07-30 00:00:00
Facility Name: PRECISION TUNE AUTO CENTER
Facility Address: 435 E THIRD AVE
Facility Address 2: Not reported
Facility City: SAN MATEO
Facility County: Not reported
Facility State: CA
Facility Zip: 94401

**A15
Target
Property**

**ACCU-TUNE
435 EAST 3RD AVENUE
SAN MATEO, CA 94402**

**FINDS 1023326555
N/A**

Site 15 of 23 in cluster A

**Actual:
26 ft.**

FINDS:
Registry ID: 110066207857

Click Here:

Environmental Interest/Information System:
STATE MASTER

Click this hyperlink while viewing on your computer to access additional FINDS: detail in the EDR Site Report.

Map ID
 Direction
 Distance
 Elevation

MAP FINDINGS

Site

Database(s)

EDR ID Number
 EPA ID Number

**A16
 Target
 Property**

**PRECISION TUNE AUTO CARE
 435 E 3RD AVE
 SAN MATEO, CA 94401**

RCRA NonGen / NLR

**1025868373
 CAL000363775**

Site 16 of 23 in cluster A

**Actual:
 26 ft.**

RCRA NonGen / NLR:	
Date Form Received by Agency:	2011-05-20 00:00:00.0
Handler Name:	PRECISION TUNE AUTO CARE
Handler Address:	435 E 3RD AVE
Handler City,State,Zip:	SAN MATEO, CA 94401-3301
EPA ID:	CAL000363775
Contact Name:	ALLEN SWIFT - OWNER
Contact Address:	435 E 3RD AVE
Contact City,State,Zip:	SAN MATEO, CA 94401
Contact Telephone:	650-344-7656
Contact Fax:	650-344-7866
Contact Email:	PTSANMATEO@YAHOO.COM
Contact Title:	Not reported
EPA Region:	09
Land Type:	Not reported
Federal Waste Generator Description:	Not a generator, verified
Non-Notifier:	Not reported
Biennial Report Cycle:	Not reported
Accessibility:	Not reported
Active Site Indicator:	Handler Activities
State District Owner:	Not reported
State District:	Not reported
Mailing Address:	435 E 3RD AVE
Mailing City,State,Zip:	SAN MATEO, CA 94401-3301
Owner Name:	ALLEN SWIFT
Owner Type:	Other
Operator Name:	ALLEN SWIFT - OWNER
Operator Type:	Other
Short-Term Generator Activity:	No
Importer Activity:	No
Mixed Waste Generator:	No
Transporter Activity:	No
Transfer Facility Activity:	No
Recycler Activity with Storage:	No
Small Quantity On-Site Burner Exemption:	No
Smelting Melting and Refining Furnace Exemption:	No
Underground Injection Control:	No
Off-Site Waste Receipt:	No
Universal Waste Indicator:	Yes
Universal Waste Destination Facility:	Yes
Federal Universal Waste:	No
Active Site Fed-Reg Treatment Storage and Disposal Facility:	Not reported
Active Site Converter Treatment storage and Disposal Facility:	Not reported
Active Site State-Reg Treatment Storage and Disposal Facility:	Not reported
Active Site State-Reg Handler:	---
Federal Facility Indicator:	Not reported
Hazardous Secondary Material Indicator:	N
Sub-Part K Indicator:	Not reported
Commercial TSD Indicator:	No
Treatment Storage and Disposal Type:	Not reported
2018 GPRC Permit Baseline:	Not on the Baseline
2018 GPRC Renewals Baseline:	Not on the Baseline
Permit Renewals Workload Universe:	Not reported

Map ID
 Direction
 Distance
 Elevation

MAP FINDINGS

Site

Database(s)

EDR ID Number
 EPA ID Number

PRECISION TUNE AUTO CARE (Continued)

1025868373

Permit Workload Universe:	Not reported
Permit Progress Universe:	Not reported
Post-Closure Workload Universe:	Not reported
Closure Workload Universe:	Not reported
202 GPRA Corrective Action Baseline:	No
Corrective Action Workload Universe:	No
Subject to Corrective Action Universe:	No
Non-TSDFs Where RCRA CA has Been Imposed Universe:	No
TSDFs Potentially Subject to CA Under 3004 (u)/(v) Universe:	No
TSDFs Only Subject to CA under Discretionary Auth Universe:	No
Corrective Action Priority Ranking:	No NCAPS ranking
Environmental Control Indicator:	No
Institutional Control Indicator:	No
Human Exposure Controls Indicator:	N/A
Groundwater Controls Indicator:	N/A
Operating TSDF Universe:	Not reported
Full Enforcement Universe:	Not reported
Significant Non-Complier Universe:	No
Unaddressed Significant Non-Complier Universe:	No
Addressed Significant Non-Complier Universe:	No
Significant Non-Complier With a Compliance Schedule Universe:	No
Financial Assurance Required:	Not reported
Handler Date of Last Change:	2019-07-29 17:13:47.0
Recognized Trader-Importer:	No
Recognized Trader-Exporter:	No
Importer of Spent Lead Acid Batteries:	No
Exporter of Spent Lead Acid Batteries:	No
Recycler Activity Without Storage:	No
Manifest Broker:	No
Sub-Part P Indicator:	No

Handler - Owner Operator:

Owner/Operator Indicator:	Operator
Owner/Operator Name:	ALLEN SWIFT - OWNER
Legal Status:	Other
Date Became Current:	Not reported
Date Ended Current:	Not reported
Owner/Operator Address:	435 E 3RD AVE
Owner/Operator City,State,Zip:	SAN MATEO, CA 94401
Owner/Operator Telephone:	650-344-7656
Owner/Operator Telephone Ext:	Not reported
Owner/Operator Fax:	Not reported
Owner/Operator Email:	Not reported

Owner/Operator Indicator:	Owner
Owner/Operator Name:	ALLEN SWIFT
Legal Status:	Other
Date Became Current:	Not reported
Date Ended Current:	Not reported
Owner/Operator Address:	435 E 3RD AVE
Owner/Operator City,State,Zip:	SAN MATEO, CA 94401-3301
Owner/Operator Telephone:	650-344-7656
Owner/Operator Telephone Ext:	Not reported
Owner/Operator Fax:	Not reported
Owner/Operator Email:	Not reported

Map ID
Direction
Distance
Elevation

MAP FINDINGS

Site

Database(s)

EDR ID Number
EPA ID Number

PRECISION TUNE AUTO CARE (Continued)

1025868373

Historic Generators:

Receive Date: 2011-05-20 00:00:00.0
 Handler Name: PRECISION TUNE AUTO CARE
 Federal Waste Generator Description: Not a generator, verified
 State District Owner: Not reported
 Large Quantity Handler of Universal Waste: No
 Recognized Trader Importer: Not reported
 Recognized Trader Exporter: Not reported
 Spent Lead Acid Battery Importer: Not reported
 Spent Lead Acid Battery Exporter: Not reported
 Current Record: Yes
 Non Storage Recycler Activity: Not reported
 Electronic Manifest Broker: Not reported

List of NAICS Codes and Descriptions:

NAICS Code: 56299
 NAICS Description: ALL OTHER WASTE MANAGEMENT SERVICES

 NAICS Code: 811111
 NAICS Description: GENERAL AUTOMOTIVE REPAIR

Facility Has Received Notices of Violations:

Violations: No Violations Found

Evaluation Action Summary:

Evaluations: No Evaluations Found

**A17
Target
Property**

**ACCU-TUNE
435 E 3RD AVE
SAN MATEO, CA**

**RGA LUST S114568354
N/A**

Site 17 of 23 in cluster A

**Actual:
26 ft.**

RGA LUST:
 Name: ACCU-TUNE
 Address: 435 E 3RD AVE
 City: SAN MATEO
 State: SAN MATEO
 1992 ACCU-TUNE 435 E 3RD AVE

**A18
Target
Property**

**ACCU-TUNE
435 3RD
SAN MATEO, CA 94402**

**LUST S103893879
San Mateo Co. BI
Cortese
HIST CORTESE
CERS
N/A**

Site 18 of 23 in cluster A

**Actual:
26 ft.**

LUST REG 2:
 Region: 2
 Facility Id: Not reported
 Facility Status: Case Closed
 Case Number: 110048
 How Discovered: OM
 Leak Cause: Unknown

Map ID
Direction
Distance
Elevation

MAP FINDINGS

Site

Database(s)

EDR ID Number
EPA ID Number

ACCU-TUNE (Continued)

S103893879

Leak Source: Unknown
Date Leak Confirmed: Not reported
Oversight Program: LUST
Prelim. Site Assessment Workplan Submitted: Not reported
Preliminary Site Assessment Began: Not reported
Pollution Characterization Began: Not reported
Pollution Remediation Plan Submitted: Not reported
Date Remediation Action Underway: Not reported
Date Post Remedial Action Monitoring Began: Not reported

LUST:

Name: ACCU-TUNE
Address: 435 EAST 3RD AVENUE
City,State,Zip: SAN MATEO, CA 94402
Lead Agency: SAN MATEO COUNTY LOP
Case Type: LUST Cleanup Site
Geo Track: http://geotracker.waterboards.ca.gov/profile_report.asp?global_id=T0608100004
Global Id: T0608100004
Latitude: 37.5665702075284
Longitude: -122.321197986603
Status: Completed - Case Closed
Status Date: 04/06/1998
Case Worker: Not reported
RB Case Number: 41-0003
Local Agency: Not reported
File Location: Local Agency
Local Case Number: 110048
Potential Media Affect: Soil
Potential Contaminants of Concern: Gasoline
Site History: Not reported

LUST:

Global Id: T0608100004
Contact Type: Regional Board Caseworker
Contact Name: Regional Water Board
Organization Name: SAN FRANCISCO BAY RWQCB (REGION 2)
Address: 1515 CLAY ST SUITE 1400
City: OAKLAND
Email: Not reported
Phone Number: Not reported

LUST:

Global Id: T0608100004
Action Type: ENFORCEMENT
Date: 04/06/1998
Action: Closure/No Further Action Letter - #2

Global Id: T0608100004
Action Type: ENFORCEMENT
Date: 08/18/1989
Action: Notice of Responsibility - #1

Global Id: T0608100004
Action Type: RESPONSE
Date: 04/15/1998
Action: Other Report / Document

Map ID
Direction
Distance
Elevation

MAP FINDINGS

Site

Database(s)

EDR ID Number
EPA ID Number

ACCU-TUNE (Continued)

S103893879

Global Id: T0608100004
Action Type: Other
Date: 11/07/1989
Action: Leak Discovery

Global Id: T0608100004
Action Type: Other
Date: 11/07/1989
Action: Leak Reported

LUST:

Global Id: T0608100004
Status: Open - Case Begin Date
Status Date: 08/18/1989

Global Id: T0608100004
Status: Completed - Case Closed
Status Date: 04/06/1998

San Mateo Co. BI:

Name: PRECISION TUNE AUTO CARE
Address: 435 3RD
City,State,Zip: SAN MATEO, CA 94401
Region: SAN MATEO
Facility ID: FA0005578
Prog Element Code: STORES HAZ MAT <219GAL,1,999LB, 879FT3
Record Id: PR0003353
Description: STORES HAZ MAT <219GAL,1,999LB, 879CF
Facility Status: Inactive, non-billable
Program Category: BUSINESS PLAN PROGRAM

Name: PRECISION TUNE AUTO CARE
Address: 435 3RD
City,State,Zip: SAN MATEO, CA 94401
Region: SAN MATEO
Facility ID: FA0005578
Prog Element Code: GENERATES and RECYCLES WASTE OIL/SOLVENT
Record Id: PR0010743
Description: GENERATES & RECYCLES WASTE OIL/SOLVENT
Facility Status: Inactive, non-billable
Program Category: HAZARDOUS WASTE PROGRAM

Name: PRECISION TUNE AUTO CARE
Address: 435 3RD
City,State,Zip: SAN MATEO, CA 94401
Region: SAN MATEO
Facility ID: FA0040343
Prog Element Code: GENERATES and RECYCLES WASTE OIL/SOLVENT
Record Id: PR0056377
Description: GENERATES & RECYCLES WASTE OIL/SOLVENT
Facility Status: Inactive, non-billable
Program Category: HAZARDOUS WASTE PROGRAM

Name: PRECISION TUNE AUTO CARE
Address: 435 3RD

Map ID
Direction
Distance
Elevation

MAP FINDINGS

Site

Database(s)

EDR ID Number
EPA ID Number

ACCU-TUNE (Continued)

S103893879

City,State,Zip: SAN MATEO, CA 94401
Region: SAN MATEO
Facility ID: FA0040343
Prog Element Code: STORES HAZ MAT <219GAL,1,999LB, 879FT3
Record Id: PR0056376
Description: STORES HAZ MAT <219GAL,1,999LB, 879CF
Facility Status: Inactive, non-billable
Program Category: BUSINESS PLAN PROGRAM

Name: PRECISION TUNE AUTO CARE
Address: 435 3RD
City,State,Zip: SAN MATEO, CA 94401
Region: SAN MATEO
Facility ID: FA0047821
Prog Element Code: STORMWATER ANNUAL INSPECTION FEE
Record Id: PR0068925
Description: STORMWATER ANNUAL FEE - INSP FREQ EVERY 2 YRS
Facility Status: Inactive, non-billable
Program Category: STORMWATER

Name: PRECISION TUNE AUTO CARE
Address: 435 3RD
City,State,Zip: SAN MATEO, CA 94401
Region: SAN MATEO
Facility ID: FA0047821
Prog Element Code: STORES MV FUELS OR WASTE ONLY
Record Id: PR0065274
Description: STORES MV FUELS OR WASTE ONLY
Facility Status: Active, billable
Program Category: BUSINESS PLAN PROGRAM

Name: PRECISION TUNE AUTO CARE
Address: 435 3RD
City,State,Zip: SAN MATEO, CA 94401
Region: SAN MATEO
Facility ID: FA0047821
Prog Element Code: GENERATES and RECYCLES WASTE OIL/SOLVENT
Record Id: PR0065275
Description: GENERATES & RECYCLES WASTE OIL/SOLVENT
Facility Status: Active, billable
Program Category: HAZARDOUS WASTE PROGRAM

CORTESE:

Name: ACCU-TUNE
Address: 435 EAST 3RD AVENUE
City,State,Zip: SAN MATEO, CA 94402
Region: CORTESE
Envirostor Id: Not reported
Global ID: T0608100004
Site/Facility Type: LUST CLEANUP SITE
Cleanup Status: COMPLETED - CASE CLOSED
Status Date: Not reported
Site Code: Not reported
Latitude: Not reported
Longitude: Not reported
Owner: Not reported
Enf Type: Not reported

Map ID
Direction
Distance
Elevation

MAP FINDINGS

Site

Database(s)

EDR ID Number
EPA ID Number

ACCU-TUNE (Continued)

S103893879

Swat R: Not reported
Flag: active
Order No: Not reported
Waste Discharge System No: Not reported
Effective Date: Not reported
Region 2: Not reported
WID Id: Not reported
Solid Waste Id No: Not reported
Waste Management Uit Name: Not reported
File Name: Active Open

HIST CORTESE:

edr_fname: ACCUTUNE
edr_fadd1: 435 3RD
City,State,Zip: SAN MATEO, CA 94402
Region: CORTESE
Facility County Code: 41
Reg By: LTNKA
Reg Id: 41-0003

CERS:

Name: ACCU-TUNE
Address: 435 EAST 3RD AVENUE
City,State,Zip: SAN MATEO, CA 94402
Site ID: 193118
CERS ID: T0608100004
CERS Description: Leaking Underground Storage Tank Cleanup Site

Affiliation:

Affiliation Type Desc: Regional Board Caseworker
Entity Name: Regional Water Board - SAN FRANCISCO BAY RWQCB (REGION 2)
Entity Title: Not reported
Affiliation Address: 1515 CLAY ST SUITE 1400
Affiliation City: OAKLAND
Affiliation State: CA
Affiliation Country: Not reported
Affiliation Zip: Not reported
Affiliation Phone: Not reported

A19 **PRECISION TUNE AUTO CARE**
Target **435 E 3RD AVE**
Property **SAN MATEO, CA 94401**

CERS HAZ WASTE **S113093319**
CERS **N/A**

Site 19 of 23 in cluster A

Actual:
26 ft.

CERS HAZ WASTE:
Name: PRECISION TUNE AUTO CARE
Address: 435 E 3RD AVE
City,State,Zip: SAN MATEO, CA 94401
Site ID: 144753
CERS ID: 10070959
CERS Description: Hazardous Waste Generator

CERS:

Name: PRECISION TUNE AUTO CARE
Address: 435 E 3RD AVE

Map ID
Direction
Distance
Elevation

MAP FINDINGS

Site

Database(s)

EDR ID Number
EPA ID Number

PRECISION TUNE AUTO CARE (Continued)

S113093319

City,State,Zip: SAN MATEO, CA 94401
Site ID: 144753
CERS ID: 10070959
CERS Description: Chemical Storage Facilities

Violations:

Site ID: 144753
Site Name: PRECISION TUNE AUTO CARE
Violation Date: 06-20-2017
Citation: HSC 6.5 25250.22 - California Health and Safety Code, Chapter 6.5, Section(s) 25250.22

Violation Description: Failure to properly manage used oil and/or fuel filters in accordance with the requirements.

Violation Notes: Returned to compliance on 08/16/2017. Metal used oil filters were found to be left on the ground outside. Put these into a drum immediately. When waste paper oil filters are generated, they must be managed as hazardous waste instead of using the metal oil filter waste management standards. If stored in the waste area outside, a drum of waste paper filters would be required to be collected every 180 days when small quantity generator status is maintained (generating less than approx. 270 gallons or 100 kg in each calendar month). When metal oil filters are generated they must be properly drained to prevent the oil from collecting in the drum. Crushing or puncturing is recommended to remove more oil from the filter in order to prevent oil from collecting in the drum. Provide evidence that the used oil filters are being properly collected and drained. Submit evidence of correction to Env. Health within 30 days.

Violation Division: San Mateo County Environmental Health
Violation Program: HW
Violation Source: CERS

Site ID: 144753
Site Name: PRECISION TUNE AUTO CARE
Violation Date: 06-24-2019
Citation: 40 CFR 1 265.201(c)(5) - U.S. Code of Federal Regulations, Title 40, Chapter 1, Section(s) 265.201(c)(5)

Violation Description: Failure to inspect hazardous waste tanks for the following, when present: 4) The construction materials of the tank at least weekly to detect corrosion or leaking of fixtures or seams. 5) The construction materials of, and the area immediately surrounding, discharge confinement structures (e.g., dikes) at least weekly to detect erosion or obvious signs of leakage (e.g., wet spots or dead vegetation).

Violation Notes: Returned to compliance on 07/18/2019. The secondary containment for the used oil tank is filled with used oil. Conduct weekly inspections of the secondary containment and connected features/piping. Submit evidence of completion to Env. Health by the comply by date.

Violation Division: San Mateo County Environmental Health
Violation Program: HW
Violation Source: CERS

Site ID: 144753
Site Name: PRECISION TUNE AUTO CARE
Violation Date: 06-20-2017
Citation: HSC 6.95 25505.1 - California Health and Safety Code, Chapter 6.95, Section(s) 25505.1

Violation Description: Failure to notify property owner in writing that the business is subject to the business plan program and has complied with its provisions.

Map ID
Direction
Distance
Elevation

MAP FINDINGS

Site

Database(s)

EDR ID Number
EPA ID Number

PRECISION TUNE AUTO CARE (Continued)

S113093319

Violation Notes: Returned to compliance on 10/03/2017. No property owner notification record was retained according to Allen. Provide a copy of the completed property owner notification to Env. Health within 30 days.

Violation Division: San Mateo County Environmental Health
Violation Program: HMRRP
Violation Source: CERS

Site ID: 144753
Site Name: PRECISION TUNE AUTO CARE
Violation Date: 06-24-2019
Citation: 40 CFR 1 265.33 - U.S. Code of Federal Regulations, Title 40, Chapter 1, Section(s) 265.33

Violation Description: Failure to test and maintain as necessary all facility communications or alarm systems, fire protection equipment, spill control equipment, and decontamination equipment to assure its proper operation in time of emergency.

Violation Notes: Returned to compliance on 07/18/2019. Fire extinguishers were last certified Jan. 2018. Re-certify fire extinguishers and provide evidence of completion to Env. Health within 30 days. Spill absorbent material supplies are small. Replenish spill materials, especially for the large quantity of oil collected on site at this time. Submit evidence of completion to Env. Health within 30 days.

Violation Division: San Mateo County Environmental Health
Violation Program: HW
Violation Source: CERS

Site ID: 144753
Site Name: PRECISION TUNE AUTO CARE
Violation Date: 06-20-2017
Citation: 22 CCR 12 66262.34(f) - California Code of Regulations, Title 22, Chapter 12, Section(s) 66262.34(f)

Violation Description: Failure to properly label hazardous waste accumulation containers and portable tanks with the following requirements: "Hazardous Waste", name and address of the generator, physical and chemical characteristics of the Hazardous Waste, and starting accumulation date.

Violation Notes: Returned to compliance on 08/16/2017. The used oil tank had a label, however each rolling used oil collection container was not properly labeled. Provide a completed hazardous waste label on each of these containers. If the containers are emptied daily, you can provide that for the accumulation start date. The waste antifreeze drum is not labeled with a completed hazardous waste label. It is currently faded and illegible. Any used oil filter drum containing paper filters would be considered hazardous waste. Provide a hazardous waste label on each paper filter drum. Provide proper labels for each of the containers mentioned above and send a picture or provide evidence of correction to Env. Health within 30 days.

Violation Division: San Mateo County Environmental Health
Violation Program: HW
Violation Source: CERS

Site ID: 144753
Site Name: PRECISION TUNE AUTO CARE
Violation Date: 06-24-2019
Citation: 40 CFR 1 265.201(b)(4) - U.S. Code of Federal Regulations, Title 40, Chapter 1, Section(s) 265.201(b)(4)

Violation Description: Failure to equip a continuously fed hazardous waste tank with a means

Map ID
Direction
Distance
Elevation

MAP FINDINGS

Site

Database(s)

EDR ID Number
EPA ID Number

PRECISION TUNE AUTO CARE (Continued)

S113093319

Violation Notes: to stop the inflow (e.g., waste feed cutoff system or by-pass system to a stand-by tank).
Returned to compliance on 11/07/2019. Provide appropriate overflow protection for the used oil tank which is stored in a shed behind the shop. Currently the tank is remotely filled from inside the shop. Provide evidence that an alarm, cut-off system, or other appropriate overflow prevention method is in place for the tank.

Violation Division: San Mateo County Environmental Health
Violation Program: HW
Violation Source: CERS

Site ID: 144753
Site Name: PRECISION TUNE AUTO CARE
Violation Date: 06-20-2017
Citation: 40 CFR 1 265.31 - U.S. Code of Federal Regulations, Title 40, Chapter 1, Section(s) 265.31

Violation Description: Failure to maintain and operate the facility to minimize the possibility of a fire, explosion, or any unplanned sudden or non-sudden release of hazardous waste or hazardous waste constituents to air, soil, or surface water which could threaten human health or the environment.

Violation Notes: Returned to compliance on 08/16/2017. The ground around the used oil filters and antifreeze outdoor storage is oily. Although the area is paved, ensure that this material is cleaned up immediately. Oil filters are also observed to be left on the ground in this area. ensure those are picked up immediately and placed into the used oil filters drum. Provide evidence of correction to Env. Health within 30 days.

Violation Division: San Mateo County Environmental Health
Violation Program: HW
Violation Source: CERS

Site ID: 144753
Site Name: PRECISION TUNE AUTO CARE
Violation Date: 06-24-2019
Citation: 40 CFR 1 265.201(c)(3) - U.S. Code of Federal Regulations, Title 40, Chapter 1, Section(s) 265.201(c)(3)

Violation Description: Failure to inspect hazardous waste tanks at least once each operating day for the following, when present: (1) Discharge control equipment (e.g., waste feed cutoff systems, by-pass systems, and drainage systems) to ensure that it is in good working order; (2) Data gathered from monitoring equipment (e.g., pressure and temperature gauges) to ensure that the tank is being operated according to its design; (3) The level of waste in the tank.

Violation Notes: Returned to compliance on 07/18/2019. The secondary containment for the used oil tank is filled with used oil. Conduct daily inspections of the tank levels and any gages. Submit evidence of completion to Env. Health by the comply by date.

Violation Division: San Mateo County Environmental Health
Violation Program: HW
Violation Source: CERS

Site ID: 144753
Site Name: PRECISION TUNE AUTO CARE
Violation Date: 11-07-2019
Citation: HSC 6.95 25505(a)(4) - California Health and Safety Code, Chapter 6.95, Section(s) 25505(a)(4)

Map ID
Direction
Distance
Elevation

MAP FINDINGS

Site

Database(s)

EDR ID Number
EPA ID Number

PRECISION TUNE AUTO CARE (Continued)

S113093319

Violation Description: Failure to provide initial and annual training to all employees in safety procedures in the event of a release or threatened release of a hazardous material or failure to document and maintain training records for a minimum of three years.

Violation Notes: Facility personnel consists of owner, his wife, and part time employee(s). Facility must complete a record of employee training on the hazardous materials business plan submitted to the County portal. Required Action: Provide a copy of the completed HMBP training record to Env. Health within 30 days.

Violation Division: San Mateo County Environmental Health
Violation Program: HMRRP
Violation Source: CERS

Site ID: 144753
Site Name: PRECISION TUNE AUTO CARE
Violation Date: 03-14-2019
Citation: HSC 6.95 25508.2 - California Health and Safety Code, Chapter 6.95, Section(s) 25508.2

Violation Description: Failure to annually review and electronically certify that the business plan is complete and accurate on or before the annual due date.

Violation Notes: Returned to compliance on 03/14/2019. HMBP last submitted June of 2018. It was declined. The plan was updated and submitted during the inspection. Corrected on site.

Violation Division: San Mateo County Environmental Health
Violation Program: HMRRP
Violation Source: CERS

Site ID: 144753
Site Name: PRECISION TUNE AUTO CARE
Violation Date: 06-24-2019
Citation: 40 CFR 1 265.31 - U.S. Code of Federal Regulations, Title 40, Chapter 1, Section(s) 265.31

Violation Description: Failure to maintain and operate the facility to minimize the possibility of a fire, explosion, or any unplanned sudden or non-sudden release of hazardous waste or hazardous waste constituents to air, soil, or surface water which could threaten human health or the environment.

Violation Notes: Returned to compliance on 07/18/2019. Small oil spills observed near the used oil tank. Residual staining observed around the used oil filter drums. Continue to clean up spills immediately to prevent them from infiltrating to the soil/groundwater. Submit evidence of completion to Env. Health within 30 days.

Violation Division: San Mateo County Environmental Health
Violation Program: HW
Violation Source: CERS

Site ID: 144753
Site Name: PRECISION TUNE AUTO CARE
Violation Date: 06-24-2019
Citation: 22 CCR 11 66261.7 - California Code of Regulations, Title 22, Chapter 11, Section(s) 66261.7

Violation Description: Failure to manage empty containers greater than 5 gallons in capacity that previously held a hazardous material/waste in accordance with 22 CCR 11 66261.7 including but not limited to the following: (e)(2)By reclaiming its scrap value onsite or shipping the container or inner liner to a person who reclaims its scrap value; or (3) By

Map ID
Direction
Distance
Elevation

MAP FINDINGS

Site

Database(s)

EDR ID Number
EPA ID Number

PRECISION TUNE AUTO CARE (Continued)

S113093319

reconditioning or re manufacturing the container or inner liner onsite for subsequent reuse, or shipping the container or inner liner to a person who reconditions or re-manufactures the container or inner liner; or (4) By shipping the container or inner liner to a supplier or to another intermediate collection location for accumulation prior to managing the container or inner liner pursuant to subsections (e)(2) or (e)(3) of 22 CCR 11 66261.7; or (i) By shipping the container or inner liner back to the supplier for the purpose of being refilled. (f) A container or an inner liner removed from a container larger than five gallons in capacity which is managed pursuant to subsection (e) of 22 CCR 11 66261.7 shall be marked with the date it has been emptied and shall be managed within one year of being emptied.

Violation Notes: Returned to compliance on 07/19/2019. Several red steel drums and additional poly drums were found to be empty and collecting on site. Mark empty drums with the date emptied and remove within 1 year of the accumulation start date.

Violation Division: San Mateo County Environmental Health
Violation Program: HW
Violation Source: CERS

Site ID: 144753
Site Name: PRECISION TUNE AUTO CARE
Violation Date: 06-20-2017
Citation: 40 CFR 1 262.34(d)(5)(ii) - U.S. Code of Federal Regulations, Title 40, Chapter 1, Section(s) 262.34(d)(5)(ii)

Violation Description: Failure to post the following information next to the telephone: (A) The name and telephone number of the emergency coordinator; (B) Location of fire extinguishers and spill control material, and, if present, fire alarm; and (C) The telephone number of the fire department, unless the facility has a direct alarm.

Violation Notes: Returned to compliance on 06/20/2017. Emergency procedures form filled out and posted during the inspection. Corrected on site.

Violation Division: San Mateo County Environmental Health
Violation Program: HW
Violation Source: CERS

Site ID: 144753
Site Name: PRECISION TUNE AUTO CARE
Violation Date: 06-24-2019
Citation: 40 CFR 1 262.34(d)(5)(ii) - U.S. Code of Federal Regulations, Title 40, Chapter 1, Section(s) 262.34(d)(5)(ii)

Violation Description: Failure to post the following information next to the telephone: (A) The name and telephone number of the emergency coordinator; (B) Location of fire extinguishers and spill control material, and, if present, fire alarm; and (C) The telephone number of the fire department, unless the facility has a direct alarm.

Violation Notes: Returned to compliance on 07/18/2019. The emergency coordinator phone numbers and location of emergency equipment could not be located during the inspection. Post this information and submit evidence of correction to Env. Health by the comply by date.

Violation Division: San Mateo County Environmental Health
Violation Program: HW
Violation Source: CERS

Site ID: 144753
Site Name: PRECISION TUNE AUTO CARE

Map ID
Direction
Distance
Elevation

MAP FINDINGS

Site

Database(s)

EDR ID Number
EPA ID Number

PRECISION TUNE AUTO CARE (Continued)

S113093319

Violation Date: 06-20-2017
Citation: 40 CFR 1 265.173 - U.S. Code of Federal Regulations, Title 40, Chapter 1, Section(s) 265.173
Violation Description: Failure to meet the following container management requirements: (a) A container holding hazardous waste must always be closed during storage, except when it is necessary to add or remove waste. (b) A container holding hazardous waste must not be opened, handled, or stored in a manner which may rupture the container or cause it to leak.
Violation Notes: Returned to compliance on 10/03/2017. The used oil tank was open. The lid could not be located. The waste antifreeze drum was also open. Find or replace these caps. Submit evidence of correction to Env Health within 30 days.
Violation Division: San Mateo County Environmental Health
Violation Program: HW
Violation Source: CERS

Site ID: 144753
Site Name: PRECISION TUNE AUTO CARE
Violation Date: 06-24-2019
Citation: 40 CFR 1 262.34(d)(5)(iii) - U.S. Code of Federal Regulations, Title 40, Chapter 1, Section(s) 262.34(d)(5)(iii)
Violation Description: Failure to ensure that all employees are thoroughly familiar with proper waste handling and emergency procedures, relevant to their responsibilities during normal facility operations and emergencies.
Violation Notes: Returned to compliance on 07/18/2019. Train employees on the following items found to be out of compliance: - Keep oil filter drum closed. - Label or update hazardous waste label on each container. - Prevent overfills on the used oil tank.
Violation Division: San Mateo County Environmental Health
Violation Program: HW
Violation Source: CERS

Site ID: 144753
Site Name: PRECISION TUNE AUTO CARE
Violation Date: 06-24-2019
Citation: 22 CCR 12 66262.34(f) - California Code of Regulations, Title 22, Chapter 12, Section(s) 66262.34(f)
Violation Description: Failure to properly label hazardous waste accumulation containers and portable tanks with the following requirements: "Hazardous Waste", name and address of the generator, physical and chemical characteristics of the Hazardous Waste, and starting accumulation date.
Violation Notes: Returned to compliance on 11/05/2019. Update the label on each hazardous waste container as follows: 1. Roll-around used oil containers (2). Fill in the hazardous waste label template on the container. 2. Waste antifreeze drum. Fill in the hazardous waste label template on the container. It is currently marked as "hazardous waste" and "waste antifreeze", but the other required information is missing. 3. The used oil filter drum (1) contains both metal and paper filters. Provide all elements of a hazardous waste label on this container. It is currently labeled as used oil and gasoline filters as if only metal filters were in this drum. Update labels and provide evidence of correction to Env. Health within 30 days.
Violation Division: San Mateo County Environmental Health
Violation Program: HW
Violation Source: CERS

Map ID
Direction
Distance
Elevation

MAP FINDINGS

Site

Database(s)

EDR ID Number
EPA ID Number

PRECISION TUNE AUTO CARE (Continued)

S113093319

Site ID: 144753
Site Name: PRECISION TUNE AUTO CARE
Violation Date: 06-20-2017
Citation: HSC 6.95 25505(a)(4) - California Health and Safety Code, Chapter 6.95, Section(s) 25505(a)(4)
Violation Description: Failure to provide initial and annual training to all employees in safety procedures in the event of a release or threatened release of a hazardous material or failure to document and maintain training records for a minimum of three years.
Violation Notes: Returned to compliance on 10/03/2017. No training record completed according to Allen. Provide a copy of the completed training record to Env. Health within 30 days.
Violation Division: San Mateo County Environmental Health
Violation Program: HMRRP
Violation Source: CERS

Site ID: 144753
Site Name: PRECISION TUNE AUTO CARE
Violation Date: 06-24-2019
Citation: 22 CCR 12 66262.12 - California Code of Regulations, Title 22, Chapter 12, Section(s) 66262.12
Violation Description: Failure to obtain an Identification Number prior to treating, storing, disposing of, transporting or offering for transportation any hazardous waste.
Violation Notes: Returned to compliance on 06/25/2019. EPA ID CAL000363775 is inactive. Contact DTSC to have your questionnaire released for you to submit your electronic verification questionnaire. Contact info: General: 1-877-454-4012 (Toll-free), E-mail: eVQ@dtsc.ca.gov. Website to complete EVQ: <https://evq.dtsc.ca.gov/Home.aspx> Complete and submit questionnaire (and payment if applicable). EPA ID will then be activated shortly after. Check your profile at: https://hwts.dtsc.ca.gov/hwts_Reports/ReportPages/Report03.aspx?epaid=CAL000363775 Submit evidence of correction within 30 days.
Violation Division: San Mateo County Environmental Health
Violation Program: HW
Violation Source: CERS

Site ID: 144753
Site Name: PRECISION TUNE AUTO CARE
Violation Date: 06-20-2017
Citation: HSC 6.95 25508(a)(3) - California Health and Safety Code, Chapter 6.95, Section(s) 25508(a)(3)
Violation Description: Failure to complete and electronically submit hazardous material inventory information for all reportable hazardous materials on site at or above reportable quantities.
Violation Notes: Returned to compliance on 06/20/2017. HMBP was corrected (used oil and filters) and submitted during the inspection. Corrected on site.
Violation Division: San Mateo County Environmental Health
Violation Program: HMRRP
Violation Source: CERS

Site ID: 144753
Site Name: PRECISION TUNE AUTO CARE
Violation Date: 06-20-2017
Citation: HSC 6.95 25508.2 - California Health and Safety Code, Chapter 6.95, Section(s) 25508.2
Violation Description: Failure to annually review and electronically certify that the

Map ID
Direction
Distance
Elevation

MAP FINDINGS

Site

Database(s)

EDR ID Number
EPA ID Number

PRECISION TUNE AUTO CARE (Continued)

S113093319

business plan is complete and accurate on or before the annual due date.

Violation Notes: Returned to compliance on 06/20/2017. HMBP was corrected and submitted during the inspection. Corrected on site.

Violation Division: San Mateo County Environmental Health
Violation Program: HMRRP
Violation Source: CERS

Site ID: 144753
Site Name: PRECISION TUNE AUTO CARE
Violation Date: 06-20-2017
Citation: 40 CFR 1 265.201(f) - U.S. Code of Federal Regulations, Title 40, Chapter 1, Section(s) 265.201(f)

Violation Description: Failure to remove all hazardous waste from tanks, discharge control equipment, and discharge confinement structures upon closure of the facility.

Violation Notes: Returned to compliance on 10/03/2017. The secondary containment around the used oil tank is filling with oil spill. Also debris is collecting in this area. Have the debris removed and the used oil removed from the secondary containment within 30 days. Provide evidence of correction to Env. Health within 30 days.

Violation Division: San Mateo County Environmental Health
Violation Program: HW
Violation Source: CERS

Site ID: 144753
Site Name: PRECISION TUNE AUTO CARE
Violation Date: 06-24-2019
Citation: 40 CFR 1 265.173 - U.S. Code of Federal Regulations, Title 40, Chapter 1, Section(s) 265.173

Violation Description: Failure to meet the following container management requirements: (a) A container holding hazardous waste must always be closed during storage, except when it is necessary to add or remove waste. (b) A container holding hazardous waste must not be opened, handled, or stored in a manner which may rupture the container or cause it to leak.

Violation Notes: Returned to compliance on 07/18/2019. The following containers are required to be kept closed when not actively being filled/emptied: - Used oil tank secondary containment is open and has less than 2 feet of freeboard. Do not collect used oil here if it cannot be closed. - The waste oil filters (metal and paper) drum lid appeared to be left open over night. Put the lid on and fasten the ring around the drum when not in use. Submit evidence of completion to Env. Health within 30 days.

Violation Division: San Mateo County Environmental Health
Violation Program: HW
Violation Source: CERS

Site ID: 144753
Site Name: PRECISION TUNE AUTO CARE
Violation Date: 03-14-2019
Citation: HSC 6.95 25508(a)(3) - California Health and Safety Code, Chapter 6.95, Section(s) 25508(a)(3)

Violation Description: Failure to complete and electronically submit a site map with all required content.

Violation Notes: Returned to compliance on 03/14/2019. Map missing some minimum items like emergency equipment (fire extinguisher, spill kit) updated during

Map ID
Direction
Distance
Elevation

MAP FINDINGS

Site

Database(s)

EDR ID Number
EPA ID Number

PRECISION TUNE AUTO CARE (Continued)

S113093319

Violation Division: the inspection.
San Mateo County Environmental Health
Violation Program: HMRRP
Violation Source: CERS

Evaluation:
Eval General Type: Compliance Evaluation Inspection
Eval Date: 03-14-2019
Violations Found: Yes
Eval Type: Routine done by local agency
Eval Notes: No employees according to owner.
Eval Division: San Mateo County Environmental Health
Eval Program: HMRRP
Eval Source: CERS

Eval General Type: Other/Unknown
Eval Date: 03-15-2019
Violations Found: No
Eval Type: Other, not routine, done by local agency
Eval Notes: Reviewed and accepted HMBP updates.
Eval Division: San Mateo County Environmental Health
Eval Program: HMRRP
Eval Source: CERS

Eval General Type: Other/Unknown
Eval Date: 05-13-2015
Violations Found: No
Eval Type: Other, not routine, done by local agency
Eval Notes: Not reported
Eval Division: San Mateo County Environmental Health
Eval Program: HMRRP
Eval Source: CERS

Eval General Type: Compliance Evaluation Inspection
Eval Date: 06-19-2015
Violations Found: No
Eval Type: Routine done by local agency
Eval Notes: Not reported
Eval Division: San Mateo County Environmental Health
Eval Program: HMRRP
Eval Source: CERS

Eval General Type: Compliance Evaluation Inspection
Eval Date: 06-19-2015
Violations Found: No
Eval Type: Routine done by local agency
Eval Notes: Not reported
Eval Division: San Mateo County Environmental Health
Eval Program: HW
Eval Source: CERS

Eval General Type: Compliance Evaluation Inspection
Eval Date: 06-20-2017
Violations Found: Yes
Eval Type: Routine done by local agency
Eval Notes: Allen reported that no significant changes occurred at the facility recently.

Map ID
Direction
Distance
Elevation

MAP FINDINGS

Site

Database(s)

EDR ID Number
EPA ID Number

PRECISION TUNE AUTO CARE (Continued)

S113093319

Eval Division: San Mateo County Environmental Health
Eval Program: HMRRP
Eval Source: CERS

Eval General Type: Compliance Evaluation Inspection
Eval Date: 06-20-2017
Violations Found: Yes
Eval Type: Routine done by local agency
Eval Notes: During the inspection we discussed proper management of universal waste non-empty aerosol cans, however none were observed during the inspection. Used oil tank: Approximate use is 100 gallons of waste collected per month or 1200 gals per year. Used oil filters: Several drums of used oil filters were stored at the facility. Recently, drums were picked up that had been dumped at the site. The management of properly draining used oil filters and possibly separating recyclable metal filters from hazardous waste paper filters was discussed. Waste antifreeze is being managed as hazardous waste and is stored in a 55 gallon drum in an overpack drum.

Eval Division: San Mateo County Environmental Health
Eval Program: HW
Eval Source: CERS

Eval General Type: Compliance Evaluation Inspection
Eval Date: 06-24-2019
Violations Found: Yes
Eval Type: Routine done by local agency
Eval Notes: All items marked as undetermined with be reviewed upon access to copies of all waste records and manifests.

Eval Division: San Mateo County Environmental Health
Eval Program: HW
Eval Source: CERS

Eval General Type: Other/Unknown
Eval Date: 06-29-2018
Violations Found: No
Eval Type: Other, not routine, done by local agency
Eval Notes: HMBP declined due to deficient map.

Eval Division: San Mateo County Environmental Health
Eval Program: HMRRP
Eval Source: CERS

Eval General Type: Other/Unknown
Eval Date: 07-18-2019
Violations Found: No
Eval Type: Other, not routine, done by local agency
Eval Notes: 7/18/19 3:00 PM Corrected on site during the re-inspection: Emergency procedures posted. Reminders: 1. Keep oil filters inside drum and prevent them from being stored on the ground. Continue to maintain housekeeping of waste in these areas. 2. Add accumulation start date to each container. Check the manifest to confirm the start date. Provide copies of the manifests. Violation Corrections Required: 1. Provide evidence that employee training was completed. 2. Provide receipt with information about the type of pump installed. 3. Empty container scheduled to be picked up by oil company this week. Corrected: Fire extinguishers certified. Used oil removed from secondary containment.

Eval Division: San Mateo County Environmental Health

Map ID
 Direction
 Distance
 Elevation

MAP FINDINGS

Site

Database(s)

EDR ID Number
 EPA ID Number

PRECISION TUNE AUTO CARE (Continued)

S113093319

<p>Eval Program: HW Eval Source: CERS</p> <p>Eval General Type: Other/Unknown Eval Date: 07-27-2017 Violations Found: No Eval Type: Other, not routine, done by local agency Eval Notes: No violations corrected at the time of this re-inspection. Allen requested an extension. Extension granted for all corrections to be completed by 8/10/17. Update: Some of the drums collecting in the back area have now been removed. Currently 3 drums will be remaining on site in the back area including one 55 gallon drum for waste antifreeze (internal lid still needed) for this drum in overpack. Two drums for used oil filters are kept on site.</p> <p>Eval Division: San Mateo County Environmental Health Eval Program: HW Eval Source: CERS</p> <p>Eval General Type: Other/Unknown Eval Date: 07-27-2017 Violations Found: No Eval Type: Other, not routine, done by local agency Eval Notes: Property owner notification and HMBP training records have not yet been completed. No violations corrected at the time of this re-inspection. Allen requested an extension. Extension granted for all corrections to be completed by 8/10/17.</p> <p>Eval Division: San Mateo County Environmental Health Eval Program: HMRRP Eval Source: CERS</p> <p>Eval General Type: Other/Unknown Eval Date: 08-16-2017 Violations Found: No Eval Type: Other, not routine, done by local agency Eval Notes: The facility cleaned up the drum storage area and labeled containers. The containers in this area were also closed. The used oil tank is not yet able to be closed as a proper lid has not been able to be located. The secondary containment has also not yet been completely cleaned out. Provide evidence of completion to Env. Health for completing that work. Estimated completion date within one week.</p> <p>Eval Division: San Mateo County Environmental Health Eval Program: HW Eval Source: CERS</p> <p>Eval General Type: Other/Unknown Eval Date: 08-17-2017 Violations Found: No Eval Type: Other, not routine, done by local agency Eval Notes: The training record and property owner notification have not yet been completed. Estimated completion date within one week.</p> <p>Eval Division: San Mateo County Environmental Health Eval Program: HMRRP Eval Source: CERS</p> <p>Eval General Type: Other/Unknown Eval Date: 09-01-2016 Violations Found: No</p>	<p>HW CERS</p> <p>Other/Unknown 07-27-2017 No Other, not routine, done by local agency No violations corrected at the time of this re-inspection. Allen requested an extension. Extension granted for all corrections to be completed by 8/10/17. Update: Some of the drums collecting in the back area have now been removed. Currently 3 drums will be remaining on site in the back area including one 55 gallon drum for waste antifreeze (internal lid still needed) for this drum in overpack. Two drums for used oil filters are kept on site.</p> <p>San Mateo County Environmental Health HW CERS</p> <p>Other/Unknown 07-27-2017 No Other, not routine, done by local agency Property owner notification and HMBP training records have not yet been completed. No violations corrected at the time of this re-inspection. Allen requested an extension. Extension granted for all corrections to be completed by 8/10/17.</p> <p>San Mateo County Environmental Health HMRRP CERS</p> <p>Other/Unknown 08-16-2017 No Other, not routine, done by local agency The facility cleaned up the drum storage area and labeled containers. The containers in this area were also closed. The used oil tank is not yet able to be closed as a proper lid has not been able to be located. The secondary containment has also not yet been completely cleaned out. Provide evidence of completion to Env. Health for completing that work. Estimated completion date within one week.</p> <p>San Mateo County Environmental Health HW CERS</p> <p>Other/Unknown 08-17-2017 No Other, not routine, done by local agency The training record and property owner notification have not yet been completed. Estimated completion date within one week.</p> <p>San Mateo County Environmental Health HMRRP CERS</p> <p>Other/Unknown 09-01-2016 No</p>
---	--

Map ID
Direction
Distance
Elevation

MAP FINDINGS

Site

Database(s)

EDR ID Number
EPA ID Number

PRECISION TUNE AUTO CARE (Continued)

S113093319

Eval Type: Other, not routine, done by local agency
Eval Notes: Rejected. Hazardous Materials Inventory, employee training plan, and map incomplete.
Eval Division: San Mateo County Environmental Health
Eval Program: HMRRP
Eval Source: CERS

Eval General Type: Other/Unknown
Eval Date: 10-01-2019
Violations Found: No
Eval Type: Other, not routine, done by local agency
Eval Notes: I stopped by to check in with Allen Swift. He reported he would have the items completed by Thursday, but is not currently ready for the re-inspection.
Eval Division: San Mateo County Environmental Health
Eval Program: HW
Eval Source: CERS

Eval General Type: Other/Unknown
Eval Date: 10-17-2019
Violations Found: No
Eval Type: Other, not routine, done by local agency
Eval Notes: I stopped by to speak with Allen Swift about closing the open violations. He was not able to speak with me today, but said he would be available Friday or Monday. We agreed he would call me on Monday.
Eval Division: San Mateo County Environmental Health
Eval Program: HW
Eval Source: CERS

Eval General Type: Other/Unknown
Eval Date: 11-07-2019
Violations Found: Yes
Eval Type: Other, not routine, done by local agency
Eval Notes: Provided email response to site regarding overfill prevention procedures and employee training. Reviewed and closed open violations based on information provided via email from 10/31/19. Records filed.
Eval Division: San Mateo County Environmental Health
Eval Program: HMRRP
Eval Source: CERS

Coordinates:

Site ID: 144753
Facility Name: PRECISION TUNE AUTO CARE
Env Int Type Code: HWG
Program ID: 10070959
Coord Name: Not reported
Ref Point Type Desc: Unknown
Latitude: 37.566620
Longitude: -122.321243

Affiliation:

Affiliation Type Desc: Document Preparer
Entity Name: Allen Swift
Entity Title: Not reported
Affiliation Address: Not reported
Affiliation City: Not reported

Map ID
Direction
Distance
Elevation

MAP FINDINGS

Site

Database(s)

EDR ID Number
EPA ID Number

PRECISION TUNE AUTO CARE (Continued)

S113093319

Affiliation State: Not reported
Affiliation Country: Not reported
Affiliation Zip: Not reported
Affiliation Phone: Not reported

Affiliation Type Desc: Operator
Entity Name: allenswiftinc
Entity Title: Not reported
Affiliation Address: Not reported
Affiliation City: Not reported
Affiliation State: Not reported
Affiliation Country: Not reported
Affiliation Zip: Not reported
Affiliation Phone: (650) 344-7656

Affiliation Type Desc: Parent Corporation
Entity Name: Precision Tune Auto Care
Entity Title: Not reported
Affiliation Address: Not reported
Affiliation City: Not reported
Affiliation State: Not reported
Affiliation Country: Not reported
Affiliation Zip: Not reported
Affiliation Phone: Not reported

Affiliation Type Desc: Environmental Contact
Entity Name: Allen Swift
Entity Title: Not reported
Affiliation Address: 435 E Third Ave
Affiliation City: San Mateo
Affiliation State: CA
Affiliation Country: Not reported
Affiliation Zip: 94401
Affiliation Phone: Not reported

Affiliation Type Desc: Legal Owner
Entity Name: SWIFT, ALAN
Entity Title: Not reported
Affiliation Address: 435 3RD
Affiliation City: SAN MATEO
Affiliation State: CA
Affiliation Country: United States
Affiliation Zip: 94401
Affiliation Phone: (650) 344-7656

Affiliation Type Desc: CUPA District
Entity Name: San Mateo County Environmental Health
Entity Title: Not reported
Affiliation Address: 2000 Alameda de las Pulgas, Suite 100
Affiliation City: San Mateo
Affiliation State: CA
Affiliation Country: Not reported
Affiliation Zip: 94403
Affiliation Phone: (650) 372-6200

Affiliation Type Desc: Identification Signer
Entity Name: Allen Swift

Map ID
Direction
Distance
Elevation

MAP FINDINGS

Site

Database(s)

EDR ID Number
EPA ID Number

PRECISION TUNE AUTO CARE (Continued)

S113093319

Entity Title: Owner
Affiliation Address: Not reported
Affiliation City: Not reported
Affiliation State: Not reported
Affiliation Country: Not reported
Affiliation Zip: Not reported
Affiliation Phone: Not reported

Affiliation Type Desc: Facility Mailing Address
Entity Name: Mailing Address
Entity Title: Not reported
Affiliation Address: 435 E 3RD AVE
Affiliation City: SAN MATEO
Affiliation State: CA
Affiliation Country: Not reported
Affiliation Zip: 94401
Affiliation Phone: Not reported

Affiliation Type Desc: Property Owner
Entity Name: Bowie Estates
Entity Title: Not reported
Affiliation Address: 712 Harbor Island Dr
Affiliation City: Newport Beach
Affiliation State: CA
Affiliation Country: United States
Affiliation Zip: 92660
Affiliation Phone: (509) 557-5212

A20
Target
Property

PRECISION TUNE AUTO CARE
435 E 3RD AVE
SAN MATEO, CA 94401

FINDS 1023271321
N/A

Site 20 of 23 in cluster A

Actual:
26 ft.

FINDS:
Registry ID: 110065612876

Click Here:

Environmental Interest/Information System:

RCRAInfo is a national information system that supports the Resource Conservation and Recovery Act (RCRA) program through the tracking of events and activities related to facilities that generate, transport, and treat, store, or dispose of hazardous waste. RCRAInfo allows RCRA program staff to track the notification, permit, compliance, and corrective action activities required under RCRA.
STATE MASTER

Click this hyperlink while viewing on your computer to access additional FINDS: detail in the EDR Site Report.

MAP FINDINGS

Map ID			EDR ID Number
Direction			EPA ID Number
Distance			
Elevation	Site	Database(s)	

A21	PRECISION TUNE AUTO CARE		ECHO
Target	435 E 3RD AVE		1025898136
Property	SAN MATEO, CA 94401		N/A

Site 21 of 23 in cluster A

Actual:	ECHO:			
26 ft.	Envid:		1025898136	
	Registry ID:		110065612876	
	DFR URL:		http://echo.epa.gov/detailed-facility-report?fid=110065612876	
	Name:		PRECISION TUNE AUTO CARE	
	Address:		435 E 3RD AVE	
	City,State,Zip:		SAN MATEO, CA 94401	

A22	RED CRAWFISH		San Mateo Co. BI
SW	401 3RD		S123182898
< 1/8	SAN MATEO, CA 94401		N/A

0.021 mi.
113 ft. Site 22 of 23 in cluster A

Relative:	San Mateo Co. BI:			
Higher	Name:		RED CRAWFISH	
	Address:		401 3RD	
Actual:	City,State,Zip:		SAN MATEO, CA 94401	
27 ft.	Region:		SAN MATEO	
	Facility ID:		FA0049130	
	Prog Element Code:		STORMWATER ANNUAL INSPECTION FEE	
	Record Id:		PR0069562	
	Description:		STORMWATER ANNUAL FEE - INSP FREQ EVERY 2 YRS	
	Facility Status:		Inactive, non-billable	
	Program Category:		STORMWATER	

A23	SAIGON CITY AUTHENTIC VIETNAM		San Mateo Co. BI
SE	418 3RD		S123179618
< 1/8	SAN MATEO, CA 94401		N/A

0.026 mi.
136 ft. Site 23 of 23 in cluster A

Relative:	San Mateo Co. BI:			
Higher	Name:		SAIGON CITY AUTHENTIC VIETNAM	
	Address:		418 3RD	
Actual:	City,State,Zip:		SAN MATEO, CA 94401	
26 ft.	Region:		SAN MATEO	
	Facility ID:		FA0001784	
	Prog Element Code:		STORMWATER ANNUAL INSPECTION FEE	
	Record Id:		PR0069571	
	Description:		STORMWATER ANNUAL FEE - INSP FREQ EVERY 2 YRS	
	Facility Status:		Inactive, non-billable	
	Program Category:		STORMWATER	

MAP FINDINGS

Map ID			EDR ID Number
Direction			EPA ID Number
Distance			
Elevation	Site	Database(s)	

B24	FUJI SUKIYAKI RESTAURANT	San Mateo Co. BI	S123179619
SE	428 3RD		N/A
< 1/8	SAN MATEO, CA 94401		
0.026 mi.			
139 ft.	Site 1 of 5 in cluster B		

Relative:	San Mateo Co. BI:		
Lower	Name:	FUJI SUKIYAKI RESTAURANT	
	Address:	428 3RD	
Actual:	City,State,Zip:	SAN MATEO, CA 94401	
25 ft.	Region:	SAN MATEO	
	Facility ID:	FA0001785	
	Prog Element Code:	STORMWATER ANNUAL INSPECTION FEE	
	Record Id:	PR0069575	
	Description:	STORMWATER ANNUAL FEE - INSP FREQ EVERY 2 YRS	
	Facility Status:	Inactive, non-billable	
	Program Category:	STORMWATER	

B25	FUJI SUKIYAKI	San Mateo Co. BI	S123183055
SE	428 3RD		N/A
< 1/8	SAN MATEO, CA 94401		
0.026 mi.			
139 ft.	Site 2 of 5 in cluster B		

Relative:	San Mateo Co. BI:		
Lower	Name:	FUJI SUKIYAKI	
	Address:	428 3RD	
Actual:	City,State,Zip:	SAN MATEO, CA 94401	
25 ft.	Region:	SAN MATEO	
	Facility ID:	FA0050586	
	Prog Element Code:	STORMWATER ANNUAL INSPECTION FEE	
	Record Id:	PR0070145	
	Description:	STORMWATER ANNUAL FEE - INSP FREQ EVERY 2 YRS	
	Facility Status:	Inactive, non-billable	
	Program Category:	STORMWATER	

B26	QUALITY CLEANERS	San Mateo Co. BI	1004440514
East	508 3RD		N/A
< 1/8	SAN MATEO, CA 94402		
0.027 mi.			
141 ft.	Site 3 of 5 in cluster B		

Relative:	San Mateo Co. BI:		
Lower	Name:	QUALITY CLEANERS	
	Address:	508 3RD	
Actual:	City,State,Zip:	SAN MATEO, CA 94402	
24 ft.	Region:	SAN MATEO	
	Facility ID:	FA0014461	
	Prog Element Code:	GENERATES and RECYCLES WASTE OIL/SOLVENT	
	Record Id:	PR0023269	
	Description:	GENERATES & RECYCLES WASTE OIL/SOLVENT	
	Facility Status:	Inactive, non-billable	
	Program Category:	HAZARDOUS WASTE PROGRAM	
	Name:	QUALITY CLEANERS	
	Address:	508 3RD	
	City,State,Zip:	SAN MATEO, CA 94402	
	Region:	SAN MATEO	

Map ID
Direction
Distance
Elevation

MAP FINDINGS

Site

Database(s)

EDR ID Number
EPA ID Number

QUALITY CLEANERS (Continued)

1004440514

Facility ID: FA0014461
Prog Element Code: STORES HAZ MAT <219GAL,1,999LB, 879FT3
Record Id: PR0023270
Description: STORES HAZ MAT <219GAL,1,999LB, 879CF
Facility Status: Inactive, non-billable
Program Category: BUSINESS PLAN PROGRAM

**B27
SSE
< 1/8
0.030 mi.
156 ft.**

**KASBARI EDMAN
412 E 3RD AVE
SAN MATEO, CA 94401**

**EDR Hist Cleaner 1018440704
N/A**

Site 4 of 5 in cluster B

**Relative:
Higher**

EDR Hist Cleaner

**Actual:
26 ft.**

Year:	Name:	Type:
1987	LEES ALTERATION & DRY CLG	Laundry And Garment Services, NEC
1992	FAMILY CLEANERS	Drycleaning Plants, Except Rugs
1993	FAMILY CLEANERS	Drycleaning Plants, Except Rugs
1994	FAMILY CLEANERS	Drycleaning Plants, Except Rugs
1995	FAMILY CLEANERS	Drycleaning Plants, Except Rugs
1996	FAMILY CLEANERS	Drycleaning Plants, Except Rugs
1997	KASBARI EDMAN	Drycleaning Plants, Except Rugs
1998	KASBARI EDMAN	Drycleaning Plants, Except Rugs
1999	KASBARI EDMAN	Drycleaning Plants, Except Rugs
2000	KASBARI EDMAN	Drycleaning Plants, Except Rugs
2001	KASBARI EDMAN	Drycleaning Plants, Except Rugs
2002	KASBARI EDMAN	Drycleaning Plants, Except Rugs
2003	KASBARI EDMAN	Drycleaning Plants, Except Rugs
2004	KASBARI EDMAN	Drycleaning Plants, Except Rugs
2005	KASBARI EDMAN	Drycleaning Plants, Except Rugs
2006	KASBARI EDMAN	Drycleaning Plants, Except Rugs, NEC
2007	KASBARI EDMAN	Drycleaning Plants, Except Rugs, NEC
2008	KASBARI EDMAN	Drycleaning Plants, Except Rugs, NEC
2009	KASBARI EDMAN	Drycleaning Plants, Except Rugs, NEC
2010	KASBARI EDMAN	Drycleaning Plants, Except Rugs, NEC
2011	KASBARI EDMAN	Drycleaning Plants, Except Rugs, NEC
2012	KASBARI EDMAN	Drycleaning Plants, Except Rugs, NEC
2013	KASBARI EDMAN	Drycleaning Plants, Except Rugs, NEC
2014	KASBARI EDMAN	Drycleaning Plants, Except Rugs, NEC

**B28
SE
< 1/8
0.035 mi.
184 ft.**

**WINDY HILL PROPERTY VENTURES LLC
304 S CLAREMONT ST
SAN MATEO, CA 94401**

**RCRA NonGen / NLR 1025849954
CAC003030043**

Site 5 of 5 in cluster B

**Relative:
Lower**

RCRA NonGen / NLR:

**Actual:
25 ft.**

Date Form Received by Agency:	2019-08-19 00:00:00.0
Handler Name:	WINDY HILL PROPERTY VENTURES LLC
Handler Address:	304 S CLAREMONT ST
Handler City,State,Zip:	SAN MATEO, CA 94401-3356
EPA ID:	CAC003030043
Contact Name:	JAIME D'ALLESSANDRO
Contact Address:	530 EMERSON ST #150
Contact City,State,Zip:	PALO ALTO, CA 94301

Map ID
Direction
Distance
Elevation

MAP FINDINGS

Site

Database(s)

EDR ID Number
EPA ID Number

WINDY HILL PROPERTY VENTURES LLC (Continued)

1025849954

Contact Telephone:	650-847-1170
Contact Fax:	Not reported
Contact Email:	ESANFORD@JAKELAINC.COM
Contact Title:	Not reported
EPA Region:	09
Land Type:	Not reported
Federal Waste Generator Description:	Not a generator, verified
Non-Notifier:	Not reported
Biennial Report Cycle:	Not reported
Accessibility:	Not reported
Active Site Indicator:	Not reported
State District Owner:	Not reported
State District:	Not reported
Mailing Address:	530 EMERSON ST #150
Mailing City, State, Zip:	PALO ALTO, CA 94301
Owner Name:	WINDY HILL PROPERTY VENTURES LLC
Owner Type:	Other
Operator Name:	JAIME D'ALLESSANDRO
Operator Type:	Other
Short-Term Generator Activity:	No
Importer Activity:	No
Mixed Waste Generator:	No
Transporter Activity:	No
Transfer Facility Activity:	No
Recycler Activity with Storage:	No
Small Quantity On-Site Burner Exemption:	No
Smelting Melting and Refining Furnace Exemption:	No
Underground Injection Control:	No
Off-Site Waste Receipt:	No
Universal Waste Indicator:	No
Universal Waste Destination Facility:	No
Federal Universal Waste:	No
Active Site Fed-Reg Treatment Storage and Disposal Facility:	Not reported
Active Site Converter Treatment storage and Disposal Facility:	Not reported
Active Site State-Reg Treatment Storage and Disposal Facility:	Not reported
Active Site State-Reg Handler:	---
Federal Facility Indicator:	Not reported
Hazardous Secondary Material Indicator:	N
Sub-Part K Indicator:	Not reported
Commercial TSD Indicator:	No
Treatment Storage and Disposal Type:	Not reported
2018 GPRA Permit Baseline:	Not on the Baseline
2018 GPRA Renewals Baseline:	Not on the Baseline
Permit Renewals Workload Universe:	Not reported
Permit Workload Universe:	Not reported
Permit Progress Universe:	Not reported
Post-Closure Workload Universe:	Not reported
Closure Workload Universe:	Not reported
202 GPRA Corrective Action Baseline:	No
Corrective Action Workload Universe:	No
Subject to Corrective Action Universe:	No
Non-TSDFs Where RCRA CA has Been Imposed Universe:	No
TSDFs Potentially Subject to CA Under 3004 (u)/(v) Universe:	No
TSDFs Only Subject to CA under Discretionary Auth Universe:	No
Corrective Action Priority Ranking:	No NCAPS ranking
Environmental Control Indicator:	No
Institutional Control Indicator:	No

Map ID
Direction
Distance
Elevation

MAP FINDINGS

Site

Database(s)

EDR ID Number
EPA ID Number

WINDY HILL PROPERTY VENTURES LLC (Continued)

1025849954

Human Exposure Controls Indicator: N/A
Groundwater Controls Indicator: N/A
Operating TSDF Universe: Not reported
Full Enforcement Universe: Not reported
Significant Non-Complier Universe: No
Unaddressed Significant Non-Complier Universe: No
Addressed Significant Non-Complier Universe: No
Significant Non-Complier With a Compliance Schedule Universe: No
Financial Assurance Required: Not reported
Handler Date of Last Change: 2019-09-10 15:07:04.0
Recognized Trader-Importer: No
Recognized Trader-Exporter: No
Importer of Spent Lead Acid Batteries: No
Exporter of Spent Lead Acid Batteries: No
Recycler Activity Without Storage: No
Manifest Broker: No
Sub-Part P Indicator: No

Handler - Owner Operator:

Owner/Operator Indicator: Owner
Owner/Operator Name: WINDY HILL PROPERTY VENTURES LLC
Legal Status: Other
Date Became Current: Not reported
Date Ended Current: Not reported
Owner/Operator Address: 530 EMERSON ST #150
Owner/Operator City,State,Zip: PALO ALTO, CA 94301
Owner/Operator Telephone: 650-847-1170
Owner/Operator Telephone Ext: Not reported
Owner/Operator Fax: Not reported
Owner/Operator Email: Not reported

Owner/Operator Indicator: Operator
Owner/Operator Name: JAIME D'ALESSANDRO
Legal Status: Other
Date Became Current: Not reported
Date Ended Current: Not reported
Owner/Operator Address: 530 EMERSON ST #150
Owner/Operator City,State,Zip: PALO ALTO, CA 94301
Owner/Operator Telephone: 650-847-1170
Owner/Operator Telephone Ext: Not reported
Owner/Operator Fax: Not reported
Owner/Operator Email: Not reported

Historic Generators:

Receive Date: 2019-08-19 00:00:00.0
Handler Name: WINDY HILL PROPERTY VENTURES LLC
Federal Waste Generator Description: Not a generator, verified
State District Owner: Not reported
Large Quantity Handler of Universal Waste: No
Recognized Trader Importer: No
Recognized Trader Exporter: No
Spent Lead Acid Battery Importer: No
Spent Lead Acid Battery Exporter: No
Current Record: Yes
Non Storage Recycler Activity: Not reported

Map ID
 Direction
 Distance
 Elevation

MAP FINDINGS

Site

Database(s)

EDR ID Number
 EPA ID Number

WINDY HILL PROPERTY VENTURES LLC (Continued)

1025849954

Electronic Manifest Broker: Not reported

List of NAICS Codes and Descriptions:
 NAICS Code: 561110
 NAICS Description: OFFICE ADMINISTRATIVE SERVICES

Facility Has Received Notices of Violations:
 Violations: No Violations Found

Evaluation Action Summary:
 Evaluations: No Evaluations Found

C29
SSW
< 1/8
0.035 mi.
187 ft.

3RD AVE LANDFILL SAN MATEO
3RD AVE
SAN MATEO, CA 94403
Site 1 of 7 in cluster C

WMUDS/SWAT **S104156258**
WDS **N/A**

Relative:
Higher
Actual:
28 ft.

WMUDS/SWAT:
 Edit Date: Not reported
 Complexity: Category B - Any facility having a physical, chemical, or biological waste treatment system (except for septic systems with subsurface disposal), or any Class II or III disposal site, or facilities without treatment systems that are complex, such as marinas with petroleum products, solid wastes, and sewage pump out facilities.

Primary Waste: SLDWST
 Primary Waste Type: Nonhazardous Solid Wastes/Influent or Solid Wastes that contain nonhazardous putrescible and non putrescible solid, semisolid, and liquid wastes (E.G., garbage, trash, refuse, paper, demolition and construction wastes, manure, vegetable or animal solid and semisolid waste).

Secondary Waste: Not reported
 Secondary Waste Type: Not reported
 Base Meridian: MD
 NPID: Not reported
 Tonnage: 2
 Regional Board ID: Not reported
 Municipal Solid Waste: False
 Superorder: False
 Open To Public: False
 Waste List: False
 Agency Type: City
 Agency Name: SAN MATEO, CITY OF
 Agency Department: Not reported
 Agency Address: 1949 PACIFIC BLVD
 Agency City,St,Zip: SAN MATEO CA 94403
 Agency Contact: DIRECTOR
 Agency Telephone: 4153774630
 Land Owner Name: CITY OF SAN MATEO
 Land Owner Address: 330 WEST 20TH AVENUE
 Land Owner City,St,Zip: SAN MATEO, CA 94402
 Land Owner Contact: Not reported
 Land Owner Phone: 4155746790
 Region: 2
 Facility Type: Solid Waste Site-Class III - Landfills for non hazardous solid wastes.

Map ID
Direction
Distance
Elevation

MAP FINDINGS

Site

Database(s)

EDR ID Number
EPA ID Number

3RD AVE LANDFILL SAN MATEO (Continued)

S104156258

Facility Description: Not reported
Facility Telephone: Not reported
SWAT Facility Name: SAN MATEO COMPOSTING SITE
Primary SIC: 4953
Secondary SIC: Not reported
Comments: Not reported
Last Facility Editors: Not reported
Waste Discharge System: True
Solid Waste Assessment Test Program: True
Toxic Pits Cleanup Act Program: False
Resource Conservation Recovery Act: False
Department of Defence: False
Solid Waste Assessment Test Program: SAN MATEO CITY PUBLIC WKS DEPT
Threat to Water Quality: Minor Threat to Water Quality. A violation of a regional board order should cause a relatively minor impairment of beneficial uses compared to a major or minor threat. Not: All nurds without a TTWQ will be considered a minor threat to water quality unless coded at a higher Level. A Zero (0) may be used to code those NURDS that are found to represent no threat to water quality.
Sub Chapter 15: True
Regional Board Project Officer: DMA
Number of WMUDS at Facility: 1
Section Range: 04S04W21
RCRA Facility: No
Waste Discharge Requirements: I
Self-Monitoring Rept. Frequency: No Reporting Requirements
Waste Discharge System ID: 2 417035002
Solid Waste Information ID: 41-AA-0010

WDS:

Name: 3RD AVE LANDFILL SAN MATEO
Address: 3RD AVE
City: SAN MATEO
Facility ID: San Francisco Bay 417035002
Facility Type: Solid Waste Site-Class III - Landfills for non hazardous solid wastes.
Facility Status: Active - Any facility with a continuous or seasonal discharge that is under Waste Discharge Requirements.
NPDES Number: Not reported
Subregion: 2
Facility Telephone: 6505227300
Facility Contact: Landfill Manager
Agency Name: SAN MATEO CITY OF
Agency Address: 330 WEST 20TH AVENUE
Agency City,St,Zip: SAN MATEO 94403
Agency Contact: Director Public Works Engrnmg
Agency Telephone: 6505227300
Agency Type: City
SIC Code: 4953
SIC Code 2: Not reported
Primary Waste Type: Nonhazardous Solid Wastes/Influent or Solid Wastes that contain nonhazardous putrescible and non putrescible solid, semisolid, and liquid wastes (E.G., garbage, trash, refuse, paper, demolition and construction wastes, manure, vegetable or animal solid and semisolid waste).
Primary Waste: SLDWST
Waste Type2: Not reported
Waste2: Solid Wastes

Map ID
 Direction
 Distance
 Elevation

MAP FINDINGS

Site

Database(s)

EDR ID Number
 EPA ID Number

3RD AVE LANDFILL SAN MATEO (Continued)

S104156258

Primary Waste Type: Nonhazardous Solid Wastes/Influent or Solid Wastes that contain nonhazardous putrescible and non putrescible solid, semisolid, and liquid wastes (E.G., garbage, trash, refuse, paper, demolition and construction wastes, manure, vegetable or animal solid and semisolid waste).

Secondary Waste: Not reported
 Secondary Waste Type: Not reported
 Design Flow: 0
 Baseline Flow: 0
 Reclamation: No reclamation requirements associated with this facility.
 POTW: The POTW Does not have an approved pretreatment program. Some POTWs may have local pretreatment programs that have not been approved by the regional board and/or EPA.

Treat To Water: Minor Threat to Water Quality. A violation of a regional board order should cause a relatively minor impairment of beneficial uses compared to a major or minor threat. Not: All nurds without a TTWQ will be considered a minor threat to water quality unless coded at a higher Level. A Zero (0) may be used to code those NURDS that are found to represent no threat to water quality.

Complexity: Category B - Any facility having a physical, chemical, or biological waste treatment system (except for septic systems with subsurface disposal), or any Class II or III disposal site, or facilities without treatment systems that are complex, such as marinas with petroleum products, solid wastes, and sewage pump out facilities.

C30
SSW
 < 1/8
 0.037 mi.
 194 ft.

3RD AND CLAREMONT HOLDINGS
406 E 3RD AVE
SAN MATEO, CA 94401

RCRA NonGen / NLR

1026041547
CAC003047683

Site 2 of 7 in cluster C

Relative:
Higher
Actual:
28 ft.

RCRA NonGen / NLR:
 Date Form Received by Agency: 2019-12-18 00:00:00.0
 Handler Name: 3RD AND CLAREMONT HOLDINGS
 Handler Address: 406 E 3RD AVE
 Handler City,State,Zip: SAN MATEO, CA 94401-3351
 EPA ID: CAC003047683
 Contact Name: MIKE FIELD
 Contact Address: 530 EMERSON AVE, SUITE 150
 Contact City,State,Zip: PALO ALTO, CA 94301
 Contact Telephone: 650-847-1485
 Contact Fax: Not reported
 Contact Email: KBORGARO@REPUBLICSERVICES.COM
 Contact Title: Not reported
 EPA Region: 09
 Land Type: Not reported
 Federal Waste Generator Description: Not a generator, verified
 Non-Notifier: Not reported
 Biennial Report Cycle: Not reported
 Accessibility: Not reported
 Active Site Indicator: Not reported
 State District Owner: Not reported
 State District: Not reported
 Mailing Address: 530 EMERSON AVE, SUITE 150
 Mailing City,State,Zip: PALO ALTO, CA 94301
 Owner Name: MIKE FIELD
 Owner Type: Other
 Operator Name: MIKE FIELD

Map ID
 Direction
 Distance
 Elevation

MAP FINDINGS

Site

Database(s)

EDR ID Number
 EPA ID Number

3RD AND CLAREMONT HOLDINGS (Continued)

1026041547

Operator Type:	Other
Short-Term Generator Activity:	No
Importer Activity:	No
Mixed Waste Generator:	No
Transporter Activity:	No
Transfer Facility Activity:	No
Recycler Activity with Storage:	No
Small Quantity On-Site Burner Exemption:	No
Smelting Melting and Refining Furnace Exemption:	No
Underground Injection Control:	No
Off-Site Waste Receipt:	No
Universal Waste Indicator:	No
Universal Waste Destination Facility:	No
Federal Universal Waste:	No
Active Site Fed-Reg Treatment Storage and Disposal Facility:	Not reported
Active Site Converter Treatment storage and Disposal Facility:	Not reported
Active Site State-Reg Treatment Storage and Disposal Facility:	Not reported
Active Site State-Reg Handler:	---
Federal Facility Indicator:	Not reported
Hazardous Secondary Material Indicator:	N
Sub-Part K Indicator:	Not reported
Commercial TSD Indicator:	No
Treatment Storage and Disposal Type:	Not reported
2018 GPRA Permit Baseline:	Not on the Baseline
2018 GPRA Renewals Baseline:	Not on the Baseline
Permit Renewals Workload Universe:	Not reported
Permit Workload Universe:	Not reported
Permit Progress Universe:	Not reported
Post-Closure Workload Universe:	Not reported
Closure Workload Universe:	Not reported
202 GPRA Corrective Action Baseline:	No
Corrective Action Workload Universe:	No
Subject to Corrective Action Universe:	No
Non-TSDs Where RCRA CA has Been Imposed Universe:	No
TSDs Potentially Subject to CA Under 3004 (u)/(v) Universe:	No
TSDs Only Subject to CA under Discretionary Auth Universe:	No
Corrective Action Priority Ranking:	No NCAPS ranking
Environmental Control Indicator:	No
Institutional Control Indicator:	No
Human Exposure Controls Indicator:	N/A
Groundwater Controls Indicator:	N/A
Operating TSDF Universe:	Not reported
Full Enforcement Universe:	Not reported
Significant Non-Complier Universe:	No
Unaddressed Significant Non-Complier Universe:	No
Addressed Significant Non-Complier Universe:	No
Significant Non-Complier With a Compliance Schedule Universe:	No
Financial Assurance Required:	Not reported
Handler Date of Last Change:	2020-02-10 17:51:32.0
Recognized Trader-Importer:	No
Recognized Trader-Exporter:	No
Importer of Spent Lead Acid Batteries:	No
Exporter of Spent Lead Acid Batteries:	No
Recycler Activity Without Storage:	No
Manifest Broker:	No
Sub-Part P Indicator:	No

Map ID
Direction
Distance
Elevation

MAP FINDINGS

Site

Database(s)

EDR ID Number
EPA ID Number

3RD AND CLAREMONT HOLDINGS (Continued)

1026041547

Handler - Owner Operator:

Owner/Operator Indicator:	Owner
Owner/Operator Name:	MIKE FIELD
Legal Status:	Other
Date Became Current:	Not reported
Date Ended Current:	Not reported
Owner/Operator Address:	530 EMERSON AVE, SUITE 150
Owner/Operator City,State,Zip:	PALO ALTO, CA 94301
Owner/Operator Telephone:	650-847-1485
Owner/Operator Telephone Ext:	Not reported
Owner/Operator Fax:	Not reported
Owner/Operator Email:	Not reported

Owner/Operator Indicator:	Operator
Owner/Operator Name:	MIKE FIELD
Legal Status:	Other
Date Became Current:	Not reported
Date Ended Current:	Not reported
Owner/Operator Address:	530 EMERSON AVE, SUITE 150
Owner/Operator City,State,Zip:	PALO ALTO, CA 94301
Owner/Operator Telephone:	650-847-1485
Owner/Operator Telephone Ext:	Not reported
Owner/Operator Fax:	Not reported
Owner/Operator Email:	Not reported

Historic Generators:

Receive Date:	2019-12-18 00:00:00.0
Handler Name:	3RD AND CLAREMONT HOLDINGS
Federal Waste Generator Description:	Not a generator, verified
State District Owner:	Not reported
Large Quantity Handler of Universal Waste:	No
Recognized Trader Importer:	No
Recognized Trader Exporter:	No
Spent Lead Acid Battery Importer:	No
Spent Lead Acid Battery Exporter:	No
Current Record:	Yes
Non Storage Recycler Activity:	Not reported
Electronic Manifest Broker:	Not reported

List of NAICS Codes and Descriptions:

NAICS Code:	236118
NAICS Description:	RESIDENTIAL REMODELERS

Facility Has Received Notices of Violations:

Violations:	No Violations Found
-------------	---------------------

Evaluation Action Summary:

Evaluations:	No Evaluations Found
--------------	----------------------

Map ID
Direction
Distance
Elevation

MAP FINDINGS

Site

Database(s)

EDR ID Number
EPA ID Number

C31 **KENTUCKY FRIED CHICKEN #245**
SSW **406 EAST THIRD AVENUE**
< 1/8 **SAN MATEO, CA 94401**
0.037 mi.
194 ft. **Site 3 of 7 in cluster C**

Cortese **S121767554**
 N/A

Relative: **CORTESE:**
Higher Name: KENTUCKY FRIED CHICKEN #245
Actual: Address: 406 EAST THIRD AVENUE
28 ft. City,State,Zip: SAN MATEO, CA 94401
 Region: CORTESE
 Envirostor Id: Not reported
 Global ID: T10000013868
 Site/Facility Type: LUST CLEANUP SITE
 Cleanup Status: OPEN - SITE ASSESSMENT
 Status Date: Not reported
 Site Code: Not reported
 Latitude: Not reported
 Longitude: Not reported
 Owner: Not reported
 Enf Type: Not reported
 Swat R: Not reported
 Flag: active
 Order No: Not reported
 Waste Discharge System No: Not reported
 Effective Date: Not reported
 Region 2: Not reported
 WID Id: Not reported
 Solid Waste Id No: Not reported
 Waste Management Uit Name: Not reported
 File Name: Active Open

C32 **3RD AND CLAREMONT OWNER LLC**
SSW **406 E 3RD AVE**
< 1/8 **SAN MATEO, CA 94401**
0.037 mi.
194 ft. **Site 4 of 7 in cluster C**

RCRA NonGen / NLR **1026053615**
 CAC003060514

Relative: **RCRA NonGen / NLR:**
Higher Date Form Received by Agency: 2020-03-18 00:00:00.0
Actual: Handler Name: 3RD AND CLAREMONT OWNER LLC
28 ft. Handler Address: 406 E 3RD AVE
 Handler City,State,Zip: SAN MATEO, CA 94401-3351
 EPA ID: CAC003060514
 Contact Name: MIKE FIELD
 Contact Address: 530 EMERSON AVE
 Contact City,State,Zip: PALO ALTO, CA 94301
 Contact Telephone: 510-782-8801
 Contact Fax: 510-786-3605
 Contact Email: EAMEZCUA@MAGTRUCKING.COM
 Contact Title: Not reported
 EPA Region: 09
 Land Type: Not reported
 Federal Waste Generator Description: Not a generator, verified
 Non-Notifier: Not reported
 Biennial Report Cycle: Not reported
 Accessibility: Not reported
 Active Site Indicator: Not reported
 State District Owner: Not reported
 State District: Not reported

Map ID
 Direction
 Distance
 Elevation

MAP FINDINGS

Site

Database(s)

EDR ID Number
 EPA ID Number

3RD AND CLAREMONT OWNER LLC (Continued)

1026053615

Mailing Address:	530 EMERSON AVE
Mailing City,State,Zip:	PALO ALTO, CA 94301
Owner Name:	MIKE FIELD
Owner Type:	Other
Operator Name:	MIKE FIELD
Operator Type:	Other
Short-Term Generator Activity:	No
Importer Activity:	No
Mixed Waste Generator:	No
Transporter Activity:	No
Transfer Facility Activity:	No
Recycler Activity with Storage:	No
Small Quantity On-Site Burner Exemption:	No
Smelting Melting and Refining Furnace Exemption:	No
Underground Injection Control:	No
Off-Site Waste Receipt:	No
Universal Waste Indicator:	No
Universal Waste Destination Facility:	No
Federal Universal Waste:	No
Active Site Fed-Reg Treatment Storage and Disposal Facility:	Not reported
Active Site Converter Treatment storage and Disposal Facility:	Not reported
Active Site State-Reg Treatment Storage and Disposal Facility:	Not reported
Active Site State-Reg Handler:	---
Federal Facility Indicator:	Not reported
Hazardous Secondary Material Indicator:	N
Sub-Part K Indicator:	Not reported
Commercial TSD Indicator:	No
Treatment Storage and Disposal Type:	Not reported
2018 GPRA Permit Baseline:	Not on the Baseline
2018 GPRA Renewals Baseline:	Not on the Baseline
Permit Renewals Workload Universe:	Not reported
Permit Workload Universe:	Not reported
Permit Progress Universe:	Not reported
Post-Closure Workload Universe:	Not reported
Closure Workload Universe:	Not reported
202 GPRA Corrective Action Baseline:	No
Corrective Action Workload Universe:	No
Subject to Corrective Action Universe:	No
Non-TSDFs Where RCRA CA has Been Imposed Universe:	No
TSDFs Potentially Subject to CA Under 3004 (u)/(v) Universe:	No
TSDFs Only Subject to CA under Discretionary Auth Universe:	No
Corrective Action Priority Ranking:	No NCAPS ranking
Environmental Control Indicator:	No
Institutional Control Indicator:	No
Human Exposure Controls Indicator:	N/A
Groundwater Controls Indicator:	N/A
Operating TSDF Universe:	Not reported
Full Enforcement Universe:	Not reported
Significant Non-Complier Universe:	No
Unaddressed Significant Non-Complier Universe:	No
Addressed Significant Non-Complier Universe:	No
Significant Non-Complier With a Compliance Schedule Universe:	No
Financial Assurance Required:	Not reported
Handler Date of Last Change:	2020-03-20 19:21:31.0
Recognized Trader-Importer:	No
Recognized Trader-Exporter:	No
Importer of Spent Lead Acid Batteries:	No

Map ID
Direction
Distance
Elevation

MAP FINDINGS

Site

Database(s)

EDR ID Number
EPA ID Number

3RD AND CLAREMONT OWNER LLC (Continued)

1026053615

Exporter of Spent Lead Acid Batteries: No
Recycler Activity Without Storage: No
Manifest Broker: No
Sub-Part P Indicator: No

Handler - Owner Operator:

Owner/Operator Indicator: Owner
Owner/Operator Name: MIKE FIELD
Legal Status: Other
Date Became Current: Not reported
Date Ended Current: Not reported
Owner/Operator Address: 530 EMERSON AVE
Owner/Operator City,State,Zip: PALO ALTO, CA 94301
Owner/Operator Telephone: 650-847-1485
Owner/Operator Telephone Ext: Not reported
Owner/Operator Fax: Not reported
Owner/Operator Email: Not reported

Owner/Operator Indicator: Operator
Owner/Operator Name: MIKE FIELD
Legal Status: Other
Date Became Current: Not reported
Date Ended Current: Not reported
Owner/Operator Address: 530 EMERSON AVE
Owner/Operator City,State,Zip: PALO ALTO, CA 94301
Owner/Operator Telephone: 510-782-8801
Owner/Operator Telephone Ext: Not reported
Owner/Operator Fax: Not reported
Owner/Operator Email: Not reported

Historic Generators:

Receive Date: 2020-03-18 00:00:00.0
Handler Name: 3RD AND CLAREMONT OWNER LLC
Federal Waste Generator Description: Not a generator, verified
State District Owner: Not reported
Large Quantity Handler of Universal Waste: No
Recognized Trader Importer: No
Recognized Trader Exporter: No
Spent Lead Acid Battery Importer: No
Spent Lead Acid Battery Exporter: No
Current Record: Yes
Non Storage Recycler Activity: Not reported
Electronic Manifest Broker: Not reported

List of NAICS Codes and Descriptions:

NAICS Code: 236116
NAICS Description: NEW MULTIFAMILY HOUSING CONSTRUCTION (EXCEPT OPERATIVE BUILDERS)

Facility Has Received Notices of Violations:

Violations: No Violations Found

Evaluation Action Summary:

Evaluations: No Evaluations Found

Map ID
Direction
Distance
Elevation

MAP FINDINGS

Site

Database(s)
EDR ID Number
EPA ID Number

C33
SSW
< 1/8
0.037 mi.
194 ft.

KENTUCKY FRIED CHICKEN #245
406 EAST THIRD AVENUE
SAN MATEO, CA 94401
Site 5 of 7 in cluster C

LUST **S125952816**
N/A

Relative:
Higher
Actual:
28 ft.

LUST:
Name: KENTUCKY FRIED CHICKEN #245
Address: 406 EAST THIRD AVENUE
City,State,Zip: SAN MATEO, CA 94401
Lead Agency: SAN MATEO COUNTY LOP
Case Type: LUST Cleanup Site
Geo Track: http://geotracker.waterboards.ca.gov/profile_report.asp?global_id=T10000013868
Global Id: T10000013868
Latitude: 37.56613
Longitude: -122.32109
Status: Open - Site Assessment
Status Date: 12/18/2019
Case Worker: JM
RB Case Number: Not reported
Local Agency: SAN MATEO COUNTY LOP
File Location: Not reported
Local Case Number: 110206
Potential Media Affect: Not reported
Potential Contaminants of Concern: Diesel, Gasoline
Site History: Not reported

LUST:
Global Id: T10000013868
Contact Type: Local Agency Caseworker
Contact Name: JACOB MADDEN
Organization Name: SAN MATEO COUNTY LOP
Address: 2000 ALAMEDA DE LAS PULGAS, Suite 100
City: SAN MATEO
Email: jmadden@smcgov.org
Phone Number: 6503995959

LUST:
Global Id: T10000013868
Action Type: RESPONSE
Date: 02/14/2020
Action: Verbal Communication

Global Id: T10000013868
Action Type: RESPONSE
Date: 02/06/2020
Action: Other Report / Document

Global Id: T10000013868
Action Type: RESPONSE
Date: 08/25/2020
Action: Tank Removal Report / UST Sampling Report

Global Id: T10000013868
Action Type: RESPONSE
Date: 05/29/2020
Action: Preliminary Site Assessment Workplan - Regulator Responded

Global Id: T10000013868

Map ID
Direction
Distance
Elevation

MAP FINDINGS

Site

Database(s)

EDR ID Number
EPA ID Number

KENTUCKY FRIED CHICKEN #245 (Continued)

S125952816

Action Type: RESPONSE
Date: 08/15/2021
Action: Site Assessment Report

Global Id: T10000013868
Action Type: ENFORCEMENT
Date: 01/16/2020
Action: Technical Correspondence / Assistance / Other

Global Id: T10000013868
Action Type: ENFORCEMENT
Date: 08/08/2020
Action: Staff Letter

Global Id: T10000013868
Action Type: ENFORCEMENT
Date: 01/14/2020
Action: Staff Letter

Global Id: T10000013868
Action Type: ENFORCEMENT
Date: 01/09/2020
Action: Notice of Responsibility

Global Id: T10000013868
Action Type: ENFORCEMENT
Date: 01/29/2020
Action: Staff Letter

Global Id: T10000013868
Action Type: ENFORCEMENT
Date: 11/20/2020
Action: Email Correspondence

Global Id: T10000013868
Action Type: Other
Date: 07/02/2019
Action: Leak Discovery

Global Id: T10000013868
Action Type: Other
Date: 12/18/2019
Action: Leak Reported

Global Id: T10000013868
Action Type: RESPONSE
Date: 12/17/2019
Action: Preliminary Site Assessment Report

LUST:

Global Id: T10000013868
Status: Open - Case Begin Date
Status Date: 07/02/2019

Global Id: T10000013868
Status: Open - Site Assessment
Status Date: 12/18/2019

Map ID
Direction
Distance
Elevation

MAP FINDINGS

Site

Database(s)

EDR ID Number
EPA ID Number

C34
SSW
< 1/8
0.037 mi.
194 ft.

UST SITE
406 3RD
SAN MATEO, CA 94401
Site 6 of 7 in cluster C

San Mateo Co. BI **S125911116**
N/A

Relative:
Higher
Actual:
28 ft.

San Mateo Co. BI:
Name: UST SITE
Address: 406 3RD
City,State,Zip: SAN MATEO, CA 94401
Region: SAN MATEO
Facility ID: FA0067383
Prog Element Code: UNDERGROUND TANK - GENERAL
Record Id: PR0090619
Description: UNDERGROUND TANK - GENERAL
Facility Status: Active, billable
Program Category: UNDERGROUND TANK PROGRAM

C35
SSW
< 1/8
0.037 mi.
194 ft.

KENTUCKY FRIED CHICKEN DBA DIANE & STACEY #245
406 3RD
SAN MATEO, CA 94401
Site 7 of 7 in cluster C

San Mateo Co. BI **S123179617**
N/A

Relative:
Higher
Actual:
28 ft.

San Mateo Co. BI:
Name: KENTUCKY FRIED CHICKEN DBA DIANE & STACEY #245
Address: 406 3RD
City,State,Zip: SAN MATEO, CA 94401
Region: SAN MATEO
Facility ID: FA0001783
Prog Element Code: UNDERGROUND TANK - GENERAL
Record Id: PR0024016
Description: UNDERGROUND TANK - GENERAL
Facility Status: Inactive, non-billable
Program Category: UNDERGROUND TANK PROGRAM

Name: KENTUCKY FRIED CHICKEN DBA DIANE & STACEY #245
Address: 406 3RD
City,State,Zip: SAN MATEO, CA 94401
Region: SAN MATEO
Facility ID: FA0001783
Prog Element Code: STORMWATER ANNUAL INSPECTION FEE
Record Id: PR0069565
Description: STORMWATER ANNUAL FEE - INSP FREQ EVERY 2 YRS
Facility Status: Inactive, non-billable
Program Category: STORMWATER

Name: KENTUCKY FRIED CHICKEN DBA DIANE & STACEY #245
Address: 406 3RD
City,State,Zip: SAN MATEO, CA 94401
Region: SAN MATEO
Facility ID: FA0001783
Prog Element Code: STORES MV FUELS OR WASTE ONLY
Record Id: PR0082373
Description: STORES MV FUELS OR WASTE ONLY
Facility Status: Inactive, non-billable
Program Category: BUSINESS PLAN PROGRAM

Name: KENTUCKY FRIED CHICKEN DBA DIANE & STACEY #245
Address: 406 3RD

Map ID
Direction
Distance
Elevation

MAP FINDINGS

Site

Database(s)

EDR ID Number
EPA ID Number

KENTUCKY FRIED CHICKEN DBA DIANE & STACEY #245 (Continued)

S123179617

City,State,Zip: SAN MATEO, CA 94401
Region: SAN MATEO
Facility ID: FA0001783
Prog Element Code: STORES MV FUELS OR WASTE ONLY
Record Id: PR0082374
Description: STORES MV FUELS OR WASTE ONLY
Facility Status: Inactive, non-billable
Program Category: BUSINESS PLAN PROGRAM

D36
North
< 1/8
0.041 mi.
215 ft.
Relative:
Lower
Actual:
24 ft.

IZMIRIAN ROOFING & SHEET METAL
207 SOUTH CLAREMONT STREET
SAN MATEO, CA 94401
Site 1 of 2 in cluster D

LUST **S101593730**
CA FID UST **N/A**
San Mateo Co. BI
Cortese
HIST CORTESE
CERS

SAN MATEO CO. LUST:

Name: IZMIRIAN ROOFING & SHEET METAL
Address: 207 S CLAREMONT ST
City,State,Zip: SAN MATEO, CA
Region: SAN MATEO
Facility ID: 110070
Facility Status: 9- Case Closed
Global ID: T0608100639
APN Number: 034184070
Case Type: SAN MATEO, CA
EDR Link ID: SAN MATEO, CA

LUST:

Name: IZMIRIAN ROOFING & SHEET METAL
Address: 207 SOUTH CLAREMONT STREET
City,State,Zip: SAN MATEO, CA 94401
Lead Agency: SAN MATEO COUNTY LOP
Case Type: LUST Cleanup Site
Geo Track: http://geotracker.waterboards.ca.gov/profile_report.asp?global_id=T0608100639
Global Id: T0608100639
Latitude: 37.567257
Longitude: -122.321115
Status: Completed - Case Closed
Status Date: 11/09/2000
Case Worker: Not reported
RB Case Number: 41-0672
Local Agency: Not reported
File Location: Local Agency
Local Case Number: 110070
Potential Media Affect: Other Groundwater (uses other than drinking water)
Potential Contaminants of Concern: Gasoline
Site History: Not reported

LUST:

Global Id: T0608100639
Contact Type: Regional Board Caseworker
Contact Name: Regional Water Board
Organization Name: SAN FRANCISCO BAY RWQCB (REGION 2)
Address: 1515 CLAY ST SUITE 1400
City: OAKLAND
Email: Not reported
Phone Number: Not reported

Map ID
Direction
Distance
Elevation

MAP FINDINGS

Site

Database(s)

EDR ID Number
EPA ID Number

IZMIRIAN ROOFING & SHEET METAL (Continued)

S101593730

LUST:

Global Id: T0608100639
Action Type: ENFORCEMENT
Date: 08/19/1992
Action: Notice of Responsibility - #1

Global Id: T0608100639
Action Type: REMEDIATION
Date: 09/21/1994
Action: Excavation

Global Id: T0608100639
Action Type: Other
Date: 07/23/1992
Action: Leak Discovery

Global Id: T0608100639
Action Type: Other
Date: 07/23/1992
Action: Leak Reported

LUST:

Global Id: T0608100639
Status: Open - Case Begin Date
Status Date: 07/23/1992

Global Id: T0608100639
Status: Completed - Case Closed
Status Date: 11/09/2000

CA FID UST:

Facility ID: 41000293
Regulated By: UTNKA
Regulated ID: Not reported
Cortese Code: Not reported
SIC Code: Not reported
Facility Phone: 4153423200
Mail To: Not reported
Mailing Address: 229 S RAILROAD AVE
Mailing Address 2: Not reported
Mailing City,St,Zip: SAN MATEO 94401
Contact: Not reported
Contact Phone: Not reported
DUNs Number: Not reported
NPDES Number: Not reported
EPA ID: Not reported
Comments: Not reported
Status: Active

San Mateo Co. BI:

Name: IZMIRIAN ROOFING & SHEET METAL
Address: 207 CLAREMONT
City,State,Zip: SAN MATEO, CA 94401
Region: SAN MATEO

Map ID
Direction
Distance
Elevation

MAP FINDINGS

Site

Database(s)

EDR ID Number
EPA ID Number

IZMIRIAN ROOFING & SHEET METAL (Continued)

S101593730

Facility ID: FA0013307
Prog Element Code: UNDERGROUND TANK - GENERAL
Record Id: PR0026135
Description: UNDERGROUND TANK - GENERAL
Facility Status: Inactive, non-billable
Program Category: UNDERGROUND TANK PROGRAM

Name: IZMIRIAN ROOFING & SHEET METAL
Address: 207 CLAREMONT
City,State,Zip: SAN MATEO, CA 94401
Region: SAN MATEO
Facility ID: FA0013307
Prog Element Code: STORES MV FUELS OR WASTE ONLY
Record Id: PR0064216
Description: STORES MV FUELS OR WASTE ONLY
Facility Status: Active, billable
Program Category: BUSINESS PLAN PROGRAM

Name: IZMIRIAN ROOFING & SHEET METAL
Address: 207 CLAREMONT
City,State,Zip: SAN MATEO, CA 94401
Region: SAN MATEO
Facility ID: FA0013307
Prog Element Code: STORMWATER ANNUAL INSPECTION FEE
Record Id: PR0068720
Description: STORMWATER ANNUAL FEE - INSP FREQ EVERY 2 YRS
Facility Status: Inactive, non-billable
Program Category: STORMWATER

CORTESE:

Name: IZMIRIAN ROOFING & SHEET METAL
Address: 207 SOUTH CLAREMONT STREET
City,State,Zip: SAN MATEO, CA 94401
Region: CORTESE
Envirostor Id: Not reported
Global ID: T0608100639
Site/Facility Type: LUST CLEANUP SITE
Cleanup Status: COMPLETED - CASE CLOSED
Status Date: Not reported
Site Code: Not reported
Latitude: Not reported
Longitude: Not reported
Owner: Not reported
Enf Type: Not reported
Swat R: Not reported
Flag: active
Order No: Not reported
Waste Discharge System No: Not reported
Effective Date: Not reported
Region 2: Not reported
WID Id: Not reported
Solid Waste Id No: Not reported
Waste Management Uit Name: Not reported
File Name: Active Open

HIST CORTESE:

Map ID
Direction
Distance
Elevation

MAP FINDINGS

Site

Database(s)

EDR ID Number
EPA ID Number

IZMIRIAN ROOFING & SHEET METAL (Continued)

S101593730

edr_fname: IZMIRIAN ROOFING & SHEET
edr_fadd1: 207 CLAREMONT
City,State,Zip: SAN MATEO, CA 94401
Region: CORTESE
Facility County Code: 41
Reg By: LTNKA
Reg Id: 41-0672

CERS:

Name: IZMIRIAN ROOFING & SHEET METAL
Address: 207 S CLAREMONT ST
City,State,Zip: SAN MATEO, CA 94401
Site ID: 395243
CERS ID: 10122598
CERS Description: Chemical Storage Facilities

Violations:

Site ID: 395243
Site Name: IZMIRIAN ROOFING & SHEET METAL
Violation Date: 04-17-2017
Citation: HSC 6.95 25505(a)(4) - California Health and Safety Code, Chapter 6.95, Section(s) 25505(a)(4)
Violation Description: Failure to provide initial and annual training to all employees in safety procedures in the event of a release or threatened release of a hazardous material or failure to document and maintain training records for a minimum of three years.
Violation Notes: Returned to compliance on 04/21/2017. No training record for emergency response, hazardous materials, or HMBP was available today. Send a copy of the record to Env. Health when located or completed within 30 days.
Violation Division: San Mateo County Environmental Health
Violation Program: HMRRP
Violation Source: CERS

Site ID: 395243
Site Name: IZMIRIAN ROOFING & SHEET METAL
Violation Date: 06-04-2019
Citation: HSC 6.95 25505(a)(4) - California Health and Safety Code, Chapter 6.95, Section(s) 25505(a)(4)
Violation Description: Failure to provide initial and annual training to all employees in safety procedures in the event of a release or threatened release of a hazardous material or failure to document and maintain training records for a minimum of three years.
Violation Notes: Returned to compliance on 06/13/2019. No training record for the last year could be located during the inspection. Submit the completed annual and new employee training record to Env. Health within 30 days.
Violation Division: San Mateo County Environmental Health
Violation Program: HMRRP
Violation Source: CERS

Site ID: 395243
Site Name: IZMIRIAN ROOFING & SHEET METAL
Violation Date: 06-04-2019
Citation: HSC 6.95 25508(a)(3) - California Health and Safety Code, Chapter 6.95, Section(s) 25508(a)(3)
Violation Description: Failure to complete and electronically submit hazardous material inventory information for all reportable hazardous materials on site

Map ID
Direction
Distance
Elevation

MAP FINDINGS

Site

Database(s)

EDR ID Number
EPA ID Number

IZMIRIAN ROOFING & SHEET METAL (Continued)

S101593730

Violation Notes: at or above reportable quantities.
Returned to compliance on 06/04/2019. Karnak 19 Ultra Rubberized flashing cement is stored on a pallet. The size of each container is 3 gallons and there are approximately 64 containers on the pallet. The inventory was updated for this item during the inspection. Corrected on site.

Violation Division: San Mateo County Environmental Health
Violation Program: HMRRP
Violation Source: CERS

Evaluation:
Eval General Type: Other/Unknown
Eval Date: 01-17-2017
Violations Found: No
Eval Type: Other, not routine, done by local agency
Eval Notes: Accepted with minor comment.
Eval Division: San Mateo County Environmental Health
Eval Program: HMRRP
Eval Source: CERS

Eval General Type: Other/Unknown
Eval Date: 01-20-2016
Violations Found: No
Eval Type: Other, not routine, done by local agency
Eval Notes: Not reported
Eval Division: San Mateo County Environmental Health
Eval Program: HMRRP
Eval Source: CERS

Eval General Type: Other/Unknown
Eval Date: 01-22-2020
Violations Found: No
Eval Type: Other, not routine, done by local agency
Eval Notes: HMBP accepted.
Eval Division: San Mateo County Environmental Health
Eval Program: HMRRP
Eval Source: CERS

Eval General Type: Other/Unknown
Eval Date: 01-25-2019
Violations Found: No
Eval Type: Other, not routine, done by local agency
Eval Notes: Reviewed and accepted certified HMBP with updated FHC.
Eval Division: San Mateo County Environmental Health
Eval Program: HMRRP
Eval Source: CERS

Eval General Type: Other/Unknown
Eval Date: 01-30-2015
Violations Found: No
Eval Type: Other, not routine, done by local agency
Eval Notes: Not reported
Eval Division: San Mateo County Environmental Health
Eval Program: HMRRP
Eval Source: CERS

Eval General Type: Other/Unknown

Map ID
Direction
Distance
Elevation

MAP FINDINGS

Site

Database(s)

EDR ID Number
EPA ID Number

IZMIRIAN ROOFING & SHEET METAL (Continued)

S101593730

Eval Date: 02-02-2018
Violations Found: No
Eval Type: Other, not routine, done by local agency
Eval Notes: Note: Federal Hazard Category Update
Eval Division: San Mateo County Environmental Health
Eval Program: HMRRP
Eval Source: CERS

Eval General Type: Compliance Evaluation Inspection
Eval Date: 04-09-2015
Violations Found: No
Eval Type: Routine done by local agency
Eval Notes: Not reported
Eval Division: San Mateo County Environmental Health
Eval Program: HMRRP
Eval Source: CERS

Eval General Type: Compliance Evaluation Inspection
Eval Date: 04-17-2017
Violations Found: Yes
Eval Type: Routine done by local agency
Eval Notes: Facility has one approx. 500 gal propane tank and several empty containers stored at the 207 S. Claremont location. HMBP last submitted 12/9/16.
Eval Division: San Mateo County Environmental Health
Eval Program: HMRRP
Eval Source: CERS

Eval General Type: Compliance Evaluation Inspection
Eval Date: 06-04-2019
Violations Found: Yes
Eval Type: Routine done by local agency
Eval Notes: HMBP submitted 1/4/19. Please mark off the following item in the record keeping section of the employee training plan "Training Program(s) (i.e., written description of introductory and continuing training)". Training plan updated during the inspection. Facility processes refrigerant equipment at the 229 S RAILROAD AVE facility (R410a and R22). If storing over 200 cubic feet of any refrigerant at this facility, submission of a business plan for this facility is required. If materials are stored at the 207 S. Claremont facility (over 200 cubic feet) an update of the inventory would be required. There is a small metal cutting shop located in the 229 S. Railroad facility. If storing over 55 gallons of oil or coolant, this may also be reportable for the HMBP. If generating any waste associated with changing out oil from the equipment, the facility may be a hazardous waste generator. Any routinely generated hazardous waste by the facility or facilities will required [Truncated]
Eval Division: San Mateo County Environmental Health
Eval Program: HMRRP
Eval Source: CERS

Eval General Type: Other/Unknown
Eval Date: 07-01-2019
Violations Found: No
Eval Type: Other, not routine, done by local agency
Eval Notes: Reviewed and accepted HMBP.
Eval Division: San Mateo County Environmental Health

Map ID
Direction
Distance
Elevation

MAP FINDINGS

Site

Database(s)

EDR ID Number
EPA ID Number

IZMIRIAN ROOFING & SHEET METAL (Continued)

S101593730

Eval Program: HMRRP
Eval Source: CERS

Coordinates:
Site ID: 395243
Facility Name: IZMIRIAN ROOFING & SHEET METAL
Env Int Type Code: HMBP
Program ID: 10122598
Coord Name: Not reported
Ref Point Type Desc: Unknown
Latitude: 37.567257
Longitude: -122.321114

Affiliation:
Affiliation Type Desc: Document Preparer
Entity Name: Richard Izmirian
Entity Title: Not reported
Affiliation Address: Not reported
Affiliation City: Not reported
Affiliation State: Not reported
Affiliation Country: Not reported
Affiliation Zip: Not reported
Affiliation Phone: Not reported

Affiliation Type Desc: Facility Mailing Address
Entity Name: Mailing Address
Entity Title: Not reported
Affiliation Address: 229 S RAILROAD AVE
Affiliation City: SAN MATEO
Affiliation State: CA
Affiliation Country: Not reported
Affiliation Zip: 94401
Affiliation Phone: Not reported

Affiliation Type Desc: Legal Owner
Entity Name: IZMIRIAN ROOFING & SHEET METAL
Entity Title: Not reported
Affiliation Address: 229 RAILROAD
Affiliation City: SAN MATEO
Affiliation State: CA
Affiliation Country: United States
Affiliation Zip: 94401
Affiliation Phone: (650) 342-3200

Affiliation Type Desc: CUPA District
Entity Name: San Mateo County Environmental Health
Entity Title: Not reported
Affiliation Address: 2000 Alameda de las Pulgas, Suite 100
Affiliation City: San Mateo
Affiliation State: CA
Affiliation Country: Not reported
Affiliation Zip: 94403
Affiliation Phone: (650) 372-6200

Affiliation Type Desc: Identification Signer
Entity Name: Richard Izmirian

Map ID
Direction
Distance
Elevation

MAP FINDINGS

Site

Database(s)

EDR ID Number
EPA ID Number

IZMIRIAN ROOFING & SHEET METAL (Continued)

S101593730

Entity Title: OWNER
Affiliation Address: Not reported
Affiliation City: Not reported
Affiliation State: Not reported
Affiliation Country: Not reported
Affiliation Zip: Not reported
Affiliation Phone: Not reported

Affiliation Type Desc: Operator
Entity Name: Richard Izmirian
Entity Title: Not reported
Affiliation Address: Not reported
Affiliation City: Not reported
Affiliation State: Not reported
Affiliation Country: Not reported
Affiliation Zip: Not reported
Affiliation Phone: (650) 342-3200

Affiliation Type Desc: Parent Corporation
Entity Name: Izmirian Roofing and Sheet Metal
Entity Title: Not reported
Affiliation Address: Not reported
Affiliation City: Not reported
Affiliation State: Not reported
Affiliation Country: Not reported
Affiliation Zip: Not reported
Affiliation Phone: Not reported

Affiliation Type Desc: Environmental Contact
Entity Name: Richard Izmirian
Entity Title: Not reported
Affiliation Address: 229 S RAILROAD AVE
Affiliation City: SAN MATEO
Affiliation State: CA
Affiliation Country: Not reported
Affiliation Zip: 94401
Affiliation Phone: Not reported

Name: IZMIRIAN ROOFING & SHEET METAL
Address: 207 SOUTH CLAREMONT STREET
City,State,Zip: SAN MATEO, CA 94401
Site ID: 38690
CERS ID: T0608100639
CERS Description: Leaking Underground Storage Tank Cleanup Site

Affiliation:
Affiliation Type Desc: Regional Board Caseworker
Entity Name: Regional Water Board - SAN FRANCISCO BAY RWQCB (REGION 2)
Entity Title: Not reported
Affiliation Address: 1515 CLAY ST SUITE 1400
Affiliation City: OAKLAND
Affiliation State: CA
Affiliation Country: Not reported
Affiliation Zip: Not reported
Affiliation Phone: Not reported

MAP FINDINGS

Map ID			EDR ID Number
Direction			EPA ID Number
Distance			
Elevation	Site	Database(s)	

E37	LAS PALOMAS TAQUERIA	San Mateo Co. BI	S123183099
East	504 3RD		N/A
< 1/8	SAN MATEO, CA 94401		
0.043 mi.			
228 ft.	Site 1 of 16 in cluster E		

Relative:	San Mateo Co. BI:		
Lower	Name:	LAS PALOMAS TAQUERIA	
	Address:	504 3RD	
Actual:	City,State,Zip:	SAN MATEO, CA 94401	
24 ft.	Region:	SAN MATEO	
	Facility ID:	FA0050836	
	Prog Element Code:	STORMWATER ANNUAL INSPECTION FEE	
	Record Id:	PR0070577	
	Description:	STORMWATER ANNUAL FEE - INSP FREQ EVERY 2 YRS	
	Facility Status:	Inactive, non-billable	
	Program Category:	STORMWATER	

E38	LAS PALOMAS TAQUERIA	San Mateo Co. BI	S123179568
East	504 3RD		N/A
< 1/8	SAN MATEO, CA 94401		
0.043 mi.			
228 ft.	Site 2 of 16 in cluster E		

Relative:	San Mateo Co. BI:		
Lower	Name:	LAS PALOMAS TAQUERIA	
	Address:	504 3RD	
Actual:	City,State,Zip:	SAN MATEO, CA 94401	
24 ft.	Region:	SAN MATEO	
	Facility ID:	FA0001576	
	Prog Element Code:	STORMWATER ANNUAL INSPECTION FEE	
	Record Id:	PR0069600	
	Description:	STORMWATER ANNUAL FEE - INSP FREQ EVERY 2 YRS	
	Facility Status:	Inactive, non-billable	
	Program Category:	STORMWATER	

E39	ELENOR LEE	DRYCLEANERS	S106837831
East	508 EAST 3RD AVENUE	EMI	N/A
< 1/8	SAN MATEO, CA 94401	HWTS	
0.044 mi.			
230 ft.	Site 3 of 16 in cluster E		

Relative:	DRYCLEANERS:		
Lower	Name:	ELENOR LEE	
	Address:	508 EAST 3RD AVENUE	
Actual:	City,State,Zip:	SAN MATEO, CA 94401	
24 ft.	EPA Id:	CAC002903489	
	NAICS Code:	81232	
	NAICS Description:	Drycleaning and Laundry Services (except Coin-Operated)	
	SIC Code:	7211	
	SIC Description:	Power Laundries, Family and Commercial	
	Create Date:	03/28/2017	
	Facility Active:	No	
	Inactive Date:	08/04/2017	
	Facility Addr2:	Not reported	
	Owner Name:	ELENOR LEE	
	Owner Address:	508 EAST 3RD AVENUE	
	Owner Address 2:	Not reported	

Map ID
Direction
Distance
Elevation

MAP FINDINGS

Site

Database(s)

EDR ID Number
EPA ID Number

ELENOR LEE (Continued)

S106837831

Owner Telephone: 4083839472
Contact Name: WALTER LEE
Contact Address: 870 ARGUS COURT
Contact Address 2: Not reported
Contact Telephone: 4083839472
Mailing Name: Not reported
Mailing Address 1: 870 ARGUS COURT
Mailing Address 2: Not reported
Mailing City: SAN MATEO
Mailing State: CA
Mailing Zip: 94404
Owner Fax: Not reported
Region Code: 2

EMI:

Name: QUALITY CLEANERS
Address: 508 E 3RD AVENUE
City,State,Zip: SAN MATEO, CA 94401
Year: 1987
County Code: 41
Air Basin: SF
Facility ID: 1267
Air District Name: BA
SIC Code: 7216
Air District Name: BAY AREA AQMD
Community Health Air Pollution Info System: Not reported
Consolidated Emission Reporting Rule: Not reported
Total Organic Hydrocarbon Gases Tons/Yr: 2
Reactive Organic Gases Tons/Yr: 0
Carbon Monoxide Emissions Tons/Yr: 0
NOX - Oxides of Nitrogen Tons/Yr: 0
SOX - Oxides of Sulphur Tons/Yr: 0
Particulate Matter Tons/Yr: 0
Part. Matter 10 Micrometers and Smlr Tons/Yr:0

Name: QUALITY CLEANERS
Address: 508 E 3RD AVENUE
City,State,Zip: SAN MATEO, CA 94401
Year: 1990
County Code: 41
Air Basin: SF
Facility ID: 1267
Air District Name: BA
SIC Code: 7216
Air District Name: BAY AREA AQMD
Community Health Air Pollution Info System: Not reported
Consolidated Emission Reporting Rule: Not reported
Total Organic Hydrocarbon Gases Tons/Yr: 1
Reactive Organic Gases Tons/Yr: 0
Carbon Monoxide Emissions Tons/Yr: 0
NOX - Oxides of Nitrogen Tons/Yr: 0
SOX - Oxides of Sulphur Tons/Yr: 0
Particulate Matter Tons/Yr: 0
Part. Matter 10 Micrometers and Smlr Tons/Yr:0

HWTS:

Map ID
 Direction
 Distance
 Elevation

MAP FINDINGS

Site

Database(s)

EDR ID Number
 EPA ID Number

ELENOR LEE (Continued)

S106837831

Name:	ELENOR LEE
Address:	508 EAST 3RD AVENUE
Address 2:	Not reported
City,State,Zip:	SAN MATEO, CA 94401
EPA ID:	CAC002903489
Inactive Date:	08/04/2017
Create Date:	03/28/2017
Last Act Date:	08/04/2017
Mailing Name:	Not reported
Mailing Address:	870 ARGUS COURT
Mailing Address 2:	Not reported
Mailing City,State,Zip:	SAN MATEO, CA 94404
Owner Name:	ELENOR LEE
Owner Address:	508 EAST 3RD AVENUE
Owner Address 2:	Not reported
Owner City,State,Zip:	SAN MATEO, CA 94401
Contact Name:	WALTER LEE
Contact Address:	870 ARGUS COURT
Contact Address 2:	Not reported
City,State,Zip:	SAN MATEO, CA 94404
NAICS:	
EPA ID:	CAC002903489
Create Date:	2017-03-28 16:59:30.710
NAICS Code:	81232
NAICS Description:	Drycleaning and Laundry Services (except Coin-Operated)
Issued EPA ID Date:	2017-03-28 16:59:30.71000
Inactive Date:	2017-08-04 11:45:17.96700
Facility Name:	ELENOR LEE
Facility Address:	508 EAST 3RD AVENUE
Facility Address 2:	Not reported
Facility City:	SAN MATEO
Facility County:	Not reported
Facility State:	CA
Facility Zip:	94401

E40
East
< 1/8
0.044 mi.
234 ft.

LAS PALOMAS #2
512 3RD
SAN MATEO, CA 94401
Site 4 of 16 in cluster E

San Mateo Co. BI **S123179582**
N/A

Relative:
Lower
Actual:
23 ft.

San Mateo Co. BI:	
Name:	LAS PALOMAS #2
Address:	512 3RD
City,State,Zip:	SAN MATEO, CA 94401
Region:	SAN MATEO
Facility ID:	FA0001634
Prog Element Code:	STORMWATER ANNUAL INSPECTION FEE
Record Id:	PR0069605
Description:	STORMWATER ANNUAL FEE - INSP FREQ EVERY 2 YRS
Facility Status:	Inactive, non-billable
Program Category:	STORMWATER

MAP FINDINGS

Map ID
 Direction
 Distance
 Elevation

Site

Database(s)

EDR ID Number
 EPA ID Number

E41 **WING FAT RESTAURANT**
East **500 3RD**
< 1/8 **SAN MATEO, CA 94401**
0.045 mi.
236 ft. **Site 5 of 16 in cluster E**

San Mateo Co. BI **S123179620**
 N/A

Relative: San Mateo Co. BI:
Lower Name: WING FAT RESTAURANT
 Address: 500 3RD
Actual: City,State,Zip: SAN MATEO, CA 94401
24 ft. Region: SAN MATEO
 Facility ID: FA0001786
 Prog Element Code: STORMWATER ANNUAL INSPECTION FEE
 Record Id: PR0069596
 Description: STORMWATER ANNUAL FEE - INSP FREQ EVERY 2 YRS
 Facility Status: Inactive, non-billable
 Program Category: STORMWATER

D42 **IZMIRIAN ROOFING & SHEET METAL**
NNW **207 CLAREMONT**
< 1/8 **SAN MATEO, CA 94401**
0.054 mi.
285 ft. **Site 2 of 2 in cluster D**

LUST **S103894074**
SWEEPS UST **N/A**

Relative: LUST REG 2:
Lower Region: 2
 Facility Id: Not reported
Actual: Facility Status: Case Closed
24 ft. Case Number: 110070
 How Discovered: OM
 Leak Cause: Unknown
 Leak Source: Unknown
 Date Leak Confirmed: Not reported
 Oversight Program: LUST
 Prelim. Site Assesment Wokplan Submitted: Not reported
 Preliminary Site Assesment Began: Not reported
 Pollution Characterization Began: Not reported
 Pollution Remediation Plan Submitted: Not reported
 Date Remediation Action Underway: Not reported
 Date Post Remedial Action Monitoring Began: Not reported

SWEEPS UST:
 Name: IZMIRIAN ROOFING & SHEET METAL
 Address: 207 CLAREMONT
 City: SAN MATEO
 Status: Not reported
 Comp Number: 110168
 Number: Not reported
 Board Of Equalization: Not reported
 Referral Date: Not reported
 Action Date: Not reported
 Created Date: Not reported
 Owner Tank Id: Not reported
 SWRCB Tank Id: 41-000-110168-000001
 Tank Status: Not reported
 Capacity: 300
 Active Date: Not reported
 Tank Use: M.V. FUEL
 STG: PRODUCT

Map ID
Direction
Distance
Elevation

MAP FINDINGS

Site

Database(s)

EDR ID Number
EPA ID Number

IZMIRIAN ROOFING & SHEET METAL (Continued)

S103894074

Content: REG UNLEADED
Number Of Tanks: 1

Name: IZMIRIAN ROOFING & SHEET METAL
Address: 207 CLAREMONT
City: SAN MATEO
Status: Active
Comp Number: 110168
Number: 1
Board Of Equalization: Not reported
Referral Date: 11-08-93
Action Date: 11-08-93
Created Date: 07-07-92
Owner Tank Id: Not reported
SWRCB Tank Id: Not reported
Tank Status: Not reported
Capacity: Not reported
Active Date: Not reported
Tank Use: Not reported
STG: Not reported
Content: Not reported
Number Of Tanks: Not reported

**F43
NE
< 1/8
0.055 mi.
290 ft.**

**JACK IN THE BOX #0495
555 3RD
SAN MATEO, CA 94401
Site 1 of 4 in cluster F**

**San Mateo Co. BI S119781509
N/A**

**Relative:
Lower
Actual:
23 ft.**

San Mateo Co. BI:
Name: JACK IN THE BOX #0495
Address: 555 3RD
City,State,Zip: SAN MATEO, CA 94401
Region: SAN MATEO
Facility ID: FA0065373
Prog Element Code: STORMWATER ANNUAL INSPECTION FEE
Record Id: PR0069615
Description: STORMWATER ANNUAL FEE - INSP FREQ EVERY 2 YRS
Facility Status: Inactive, non-billable
Program Category: STORMWATER

Name: JACK IN THE BOX #0495
Address: 555 3RD
City,State,Zip: SAN MATEO, CA 94401
Region: SAN MATEO
Facility ID: FA0002646
Prog Element Code: STORES MV FUELS OR WASTE ONLY
Record Id: PR0082513
Description: STORES MV FUELS OR WASTE ONLY
Facility Status: Active, billable
Program Category: BUSINESS PLAN PROGRAM

Map ID
 Direction
 Distance
 Elevation

MAP FINDINGS

Site

Database(s)

EDR ID Number
 EPA ID Number

G44
SW
 < 1/8
 0.058 mi.
 308 ft.

437-CENTURY 12 SAN MATEO
320 E 2ND AVE
SAN MATEO, CA 94401

RCRA NonGen / NLR

1025871356
CAL000444468

Site 1 of 3 in cluster G

Relative:
Higher
Actual:
30 ft.

RCRA NonGen / NLR:	
Date Form Received by Agency:	2019-03-18 00:00:00.0
Handler Name:	437-CENTURY 12 SAN MATEO
Handler Address:	320 E 2ND AVE
Handler City,State,Zip:	SAN MATEO, CA 94401
EPA ID:	CAL000444468
Contact Name:	MOHAMMED OR TRACY LEACH
Contact Address:	320 E 2ND AVE
Contact City,State,Zip:	SAN MATEO, CA 94401
Contact Telephone:	731-599-9398
Contact Fax:	Not reported
Contact Email:	CINEMARK@ELYTCS.COM
Contact Title:	Not reported
EPA Region:	09
Land Type:	Not reported
Federal Waste Generator Description:	Not a generator, verified
Non-Notifier:	Not reported
Biennial Report Cycle:	Not reported
Accessibility:	Not reported
Active Site Indicator:	Handler Activities
State District Owner:	Not reported
State District:	Not reported
Mailing Address:	601 S HIGH ST
Mailing City,State,Zip:	COLUMBUS, OH 43215
Owner Name:	ART JUSTICE
Owner Type:	Other
Operator Name:	MOHAMMED OR TRACY LEACH
Operator Type:	Other
Short-Term Generator Activity:	No
Importer Activity:	No
Mixed Waste Generator:	No
Transporter Activity:	No
Transfer Facility Activity:	No
Recycler Activity with Storage:	Yes
Small Quantity On-Site Burner Exemption:	No
Smelting Melting and Refining Furnace Exemption:	No
Underground Injection Control:	No
Off-Site Waste Receipt:	No
Universal Waste Indicator:	Yes
Universal Waste Destination Facility:	Yes
Federal Universal Waste:	No
Active Site Fed-Reg Treatment Storage and Disposal Facility:	Not reported
Active Site Converter Treatment storage and Disposal Facility:	Not reported
Active Site State-Reg Treatment Storage and Disposal Facility:	Not reported
Active Site State-Reg Handler:	---
Federal Facility Indicator:	Not reported
Hazardous Secondary Material Indicator:	N
Sub-Part K Indicator:	Not reported
Commercial TSD Indicator:	No
Treatment Storage and Disposal Type:	Not reported
2018 GPRA Permit Baseline:	Not on the Baseline
2018 GPRA Renewals Baseline:	Not on the Baseline
Permit Renewals Workload Universe:	Not reported

Map ID
 Direction
 Distance
 Elevation

MAP FINDINGS

Site

Database(s)

EDR ID Number
 EPA ID Number

437-CENTURY 12 SAN MATEO (Continued)

1025871356

Permit Workload Universe:	Not reported
Permit Progress Universe:	Not reported
Post-Closure Workload Universe:	Not reported
Closure Workload Universe:	Not reported
202 GPRA Corrective Action Baseline:	No
Corrective Action Workload Universe:	No
Subject to Corrective Action Universe:	No
Non-TSDFs Where RCRA CA has Been Imposed Universe:	No
TSDFs Potentially Subject to CA Under 3004 (u)/(v) Universe:	No
TSDFs Only Subject to CA under Discretionary Auth Universe:	No
Corrective Action Priority Ranking:	No NCAPS ranking
Environmental Control Indicator:	No
Institutional Control Indicator:	No
Human Exposure Controls Indicator:	N/A
Groundwater Controls Indicator:	N/A
Operating TSDF Universe:	Not reported
Full Enforcement Universe:	Not reported
Significant Non-Complier Universe:	No
Unaddressed Significant Non-Complier Universe:	No
Addressed Significant Non-Complier Universe:	No
Significant Non-Complier With a Compliance Schedule Universe:	No
Financial Assurance Required:	Not reported
Handler Date of Last Change:	2019-06-28 18:10:20.0
Recognized Trader-Importer:	No
Recognized Trader-Exporter:	No
Importer of Spent Lead Acid Batteries:	No
Exporter of Spent Lead Acid Batteries:	No
Recycler Activity Without Storage:	No
Manifest Broker:	No
Sub-Part P Indicator:	No

Handler - Owner Operator:

Owner/Operator Indicator:	Owner
Owner/Operator Name:	ART JUSTICE
Legal Status:	Other
Date Became Current:	Not reported
Date Ended Current:	Not reported
Owner/Operator Address:	3900 DALLAS PKWY
Owner/Operator City,State,Zip:	PLANO, TX 75093
Owner/Operator Telephone:	614-824-4985
Owner/Operator Telephone Ext:	Not reported
Owner/Operator Fax:	Not reported
Owner/Operator Email:	Not reported

Owner/Operator Indicator:	Operator
Owner/Operator Name:	MOHAMMED OR TRACY LEACH
Legal Status:	Other
Date Became Current:	Not reported
Date Ended Current:	Not reported
Owner/Operator Address:	320 E 2ND AVE
Owner/Operator City,State,Zip:	SAN MATEO, CA 94401
Owner/Operator Telephone:	731-599-9398
Owner/Operator Telephone Ext:	Not reported
Owner/Operator Fax:	Not reported
Owner/Operator Email:	Not reported

Map ID
Direction
Distance
Elevation

MAP FINDINGS

Site

Database(s)

EDR ID Number
EPA ID Number

437-CENTURY 12 SAN MATEO (Continued)

1025871356

Historic Generators:

Receive Date: 2019-03-18 00:00:00.0
Handler Name: 437-CENTURY 12 SAN MATEO
Federal Waste Generator Description: Not a generator, verified
State District Owner: Not reported
Large Quantity Handler of Universal Waste: No
Recognized Trader Importer: No
Recognized Trader Exporter: No
Spent Lead Acid Battery Importer: No
Spent Lead Acid Battery Exporter: No
Current Record: Yes
Non Storage Recycler Activity: Not reported
Electronic Manifest Broker: Not reported

List of NAICS Codes and Descriptions:

NAICS Code: 512131
NAICS Description: MOTION PICTURE THEATERS (EXCEPT DRIVE-INS)

Facility Has Received Notices of Violations:

Violations: No Violations Found

Evaluation Action Summary:

Evaluations: No Evaluations Found

G45
SW
< 1/8
0.058 mi.
308 ft.

CINEMARK 437
320 2ND AVE
SAN MATEO, CA 94401
Site 2 of 3 in cluster G

San Mateo Co. BI **S117302275**
HAZNET **N/A**
HWTS

Relative:
Higher
Actual:
30 ft.

San Mateo Co. BI:
Name: CENTURY THEATRES
Address: 320 2ND
City,State,Zip: SAN MATEO, CA 94401
Region: SAN MATEO
Facility ID: FA0027298
Prog Element Code: STORMWATER ANNUAL INSPECTION FEE
Record Id: PR0069523
Description: STORMWATER ANNUAL FEE - INSP FREQ EVERY 2 YRS
Facility Status: Inactive, non-billable
Program Category: STORMWATER

Name: CENTURY THEATRES
Address: 320 2ND
City,State,Zip: SAN MATEO, CA 94401
Region: SAN MATEO
Facility ID: FA0027298
Prog Element Code: STORES MV FUELS OR WASTE ONLY
Record Id: PR0079652
Description: STORES MV FUELS OR WASTE ONLY
Facility Status: Active, billable
Program Category: BUSINESS PLAN PROGRAM

HAZNET:

Map ID
Direction
Distance
Elevation

MAP FINDINGS

Site

Database(s)

EDR ID Number
EPA ID Number

CINEMARK 437 (Continued)

S117302275

Name: CINEMARK 437
Address: 320 2ND AVE
Address 2: Not reported
City,State,Zip: SAN MATEO, CA 94401
Contact: PATRICK GRAY
Telephone: 6148244985
Mailing Name: Not reported
Mailing Address: 40 E COLUMBUS ST

Year: 2013
Gepaid: CAC002745730
TSD EPA ID: CAD059494310
CA Waste Code: 133 - Aqueous solution with total organic residues 10 percent or more
Disposal Method: H141 - Storage, Bulking, And/Or Transfer Off Site--No Treatment/Reovery (H010-H129) Or (H131-H135)

Tons: 0.075

Additional Info:

Year: 2013
Gen EPA ID: CAC002745730

Shipment Date: 20130925
Creation Date: 12/29/2013 22:15:24
Receipt Date: 20131101
Manifest ID: 003946012SKS
Trans EPA ID: TXR000081205
Trans Name: SAFETY-KLEEN SYSTEMS INC
Trans 2 EPA ID: MAD039322250
Trans 2 Name: CLEAN HARBORS
TSD EPA ID: CAD059494310
Trans Name: CLEAN HARBORS SAN JOSE LLC
TSD EPA ID: Not reported
TSD EPA Name: Not reported
Waste Code Description: 133 - Aqueous solution with 10% or more total organic residues
RCRA Code: Not reported
Meth Code: H141 - Storage, Bulking, And/Or Transfer Off Site--No Treatment/Reovery (H010-H129) Or (H131-H135)

Quantity Tons: 0.075
Waste Quantity: 150
Quantity Unit: P
Additional Code 1: Not reported
Additional Code 2: Not reported
Additional Code 3: Not reported
Additional Code 4: Not reported
Additional Code 5: Not reported

HWTS:

Name: CINEMARK 437
Address: 320 2ND AVE
Address 2: Not reported
City,State,Zip: SAN MATEO, CA 94401
EPA ID: CAC002745730
Inactive Date: 12/31/2013
Create Date: 10/01/2013
Last Act Date: 01/01/2014

Map ID
 Direction
 Distance
 Elevation

MAP FINDINGS

Site

Database(s)

EDR ID Number
 EPA ID Number

CINEMARK 437 (Continued)

S117302275

Mailing Name: Not reported
 Mailing Address: 40 E COLUMBUS ST
 Mailing Address 2: Not reported
 Mailing City,State,Zip: COLUMBUS, OH 43206
 Owner Name: PATRICK GRAY
 Owner Address: 40 E COLUMBUS ST
 Owner Address 2: Not reported
 Owner City,State,Zip: COLUMBUS, OH 43206
 Contact Name: PATRICK GRAY
 Contact Address: 40 E COLUMBUS ST
 Contact Address 2: Not reported
 City,State,Zip: COLUMBUS, OH 43206

**H46
 WNW
 < 1/8
 0.060 mi.
 319 ft.**

**T W AUTOMOTIVE LLC
 412 2ND AVE
 SAN MATEO, CA 94401
 Site 1 of 7 in cluster H**

**CERS HAZ WASTE
 HAZNET
 CERS
 HWTS**

**S121791273
 N/A**

**Relative:
 Higher
 Actual:
 28 ft.**

CERS HAZ WASTE:
 Name: T W AUTOMOTIVE LLC
 Address: 412 2ND AVE
 City,State,Zip: SAN MATEO, CA 94401
 Site ID: 73132
 CERS ID: 10070053
 CERS Description: Hazardous Waste Generator

HAZNET:
 Name: T W AUTOMOTIVE LLC
 Address: 412 2ND AVE
 Address 2: Not reported
 City,State,Zip: SAN MATEO, CA 944010000
 Contact: WILLIAM KYAUK
 Telephone: 6507733004
 Mailing Name: Not reported
 Mailing Address: 412 2ND AVE
 Year: 2019
 Gepaid: CAL000320047
 TSD EPA ID: AZR000521146
 CA Waste Code: 352 - Other organic solids
 Disposal Method: H141 - Storage, Bulking, And/Or Transfer Off Site--No Treatment/Reovery (H010-H129) Or (H131-H135)
 Tons: 0.05000
 Year: 2018
 Gepaid: CAL000320047
 TSD EPA ID: AZR000515924
 CA Waste Code: 352 - Other organic solids
 Disposal Method: H141 - Storage, Bulking, And/Or Transfer Off Site--No Treatment/Reovery (H010-H129) Or (H131-H135)
 Tons: 0.02000

CERS:
 Name: T W AUTOMOTIVE LLC
 Address: 412 2ND AVE

Map ID
Direction
Distance
Elevation

MAP FINDINGS

Site

Database(s)

EDR ID Number
EPA ID Number

T W AUTOMOTIVE LLC (Continued)

S121791273

City,State,Zip: SAN MATEO, CA 94401
Site ID: 73132
CERS ID: 10070053
CERS Description: Chemical Storage Facilities

Violations:

Site ID: 73132
Site Name: T W AUTOMOTIVE LLC
Violation Date: 09-14-2016
Citation: 22 CCR 12 66262.34(f) - California Code of Regulations, Title 22, Chapter 12, Section(s) 66262.34(f)
Violation Description: Failure to properly label hazardous waste accumulation containers and portable tanks with the following requirements: "Hazardous Waste", name and address of the generator, physical and chemical characteristics of the Hazardous Waste, and starting accumulation date.
Violation Notes: Returned to compliance on 09/14/2016. Waste antifreeze label was corrected on site. Waste cardboard oil filters start date corrected on site. Continue to monitor used oil drum labels.
Violation Division: San Mateo County Environmental Health
Violation Program: HW
Violation Source: CERS

Site ID: 73132
Site Name: T W AUTOMOTIVE LLC
Violation Date: 09-14-2016
Citation: HSC 6.95 25505(a)(4) - California Health and Safety Code, Chapter 6.95, Section(s) 25505(a)(4)
Violation Description: Failure to provide initial and annual training to all employees in safety procedures in the event of a release or threatened release of a hazardous material or failure to document and maintain training records for a minimum of three years.
Violation Notes: Returned to compliance on 11/16/2016. Send completed employee training documentation or roster to Env. Health within 30 days.
Violation Division: San Mateo County Environmental Health
Violation Program: HMRRP
Violation Source: CERS

Site ID: 73132
Site Name: T W AUTOMOTIVE LLC
Violation Date: 09-14-2018
Citation: 22 CCR 11 66261.7 - California Code of Regulations, Title 22, Chapter 11, Section(s) 66261.7
Violation Description: Failure to manage empty containers greater than 5 gallons in capacity that previously held a hazardous material/waste in accordance with 22 CCR 11 66261.7 including but not limited to the following: (e)(2)By reclaiming its scrap value onsite or shipping the container or inner liner to a person who reclaims its scrap value; or (3) By reconditioning or re manufacturing the container or inner liner onsite for subsequent reuse, or shipping the container or inner liner to a person who reconditions or re-manufactures the container or inner liner; or (4) By shipping the container or inner liner to a supplier or to another intermediate collection location for accumulation prior to managing the container or inner liner pursuant to subsections (e)(2) or (e)(3) of 22 CCR 11 66261.7; or (i) By shipping the container or inner liner back to the supplier for the purpose of being refilled. (f) A container or an inner liner removed from a container larger than five gallons in capacity which is managed pursuant to

Map ID
Direction
Distance
Elevation

MAP FINDINGS

Site

Database(s)

EDR ID Number
EPA ID Number

T W AUTOMOTIVE LLC (Continued)

S121791273

subsection (e) of 22 CCR 11 66261.7 shall be marked with the date it has been emptied and shall be managed within one year of being emptied.

Violation Notes: Returned to compliance on 10/22/2018. Approximately 8x55 gallon metal drums were collecting on site. They formerly held motor oil but had been empty. They were not marked with the words "empty" and the empty date. Corrective Action: Mark containers (as noted above) and have them properly recycled, re-used, or picked up by your hazardous waste hauler within 30 days or within one year of the empty date. DTSC provides a fact sheet on empty container management, for reference.

Violation Division: San Mateo County Environmental Health
Violation Program: HW
Violation Source: CERS

Site ID: 73132
Site Name: T W AUTOMOTIVE LLC
Violation Date: 09-14-2018
Citation: HSC 6.5 25250.22 - California Health and Safety Code, Chapter 6.5, Section(s) 25250.22

Violation Description: Failure to properly manage used oil and/or fuel filters in accordance with the requirements.

Violation Notes: Returned to compliance on 10/16/2018. The drum of metal used oil filters was not properly closed during the inspection. There was also a small drum for collecting used oil filters (both kinds) which was open. Corrective Action: Properly close all containers (listed above) and submit evidence of correction to Env. Health within 30 days. Provide a clear picture or request a re-inspection to close this violation.

Violation Division: San Mateo County Environmental Health
Violation Program: HW
Violation Source: CERS

Site ID: 73132
Site Name: T W AUTOMOTIVE LLC
Violation Date: 09-14-2016
Citation: 40 CFR 1 265.173 - U.S. Code of Federal Regulations, Title 40, Chapter 1, Section(s) 265.173

Violation Description: Failure to meet the following container management requirements: (a) A container holding hazardous waste must always be closed during storage, except when it is necessary to add or remove waste. (b) A container holding hazardous waste must not be opened, handled, or stored in a manner which may rupture the container or cause it to leak.

Violation Notes: Returned to compliance on 09/14/2016. Waste oil filters, used oil, and waste antifreeze drums closed during the inspection.

Violation Division: San Mateo County Environmental Health
Violation Program: HW
Violation Source: CERS

Site ID: 73132
Site Name: T W AUTOMOTIVE LLC
Violation Date: 09-14-2016
Citation: 40 CFR 1 262.34(d)(5)(ii) - U.S. Code of Federal Regulations, Title 40, Chapter 1, Section(s) 262.34(d)(5)(ii)

Violation Description: Failure to post the following information next to the telephone: (A) The name and telephone number of the emergency coordinator; (B) Location of fire extinguishers and spill control material, and, if

Map ID
Direction
Distance
Elevation

MAP FINDINGS

Site

Database(s)

EDR ID Number
EPA ID Number

T W AUTOMOTIVE LLC (Continued)

S121791273

Violation Notes: present, fire alarm; and (C) The telephone number of the fire department, unless the facility has a direct alarm.
Returned to compliance on 09/14/2016. Emergency procedures form posted today.

Violation Division: San Mateo County Environmental Health
Violation Program: HW
Violation Source: CERS

Site ID: 73132
Site Name: T W AUTOMOTIVE LLC
Violation Date: 09-14-2018
Citation: HSC 6.95 25505(c) - California Health and Safety Code, Chapter 6.95, Section(s) 25505(c)

Violation Description: Failure to have a business plan readily available to personnel of the business or the unified program facility with responsibilities for emergency response or training.

Violation Notes: Returned to compliance on 10/22/2018. Please provide a way to access a copy of your plan at all times. Submit evidence of correction to Env. Health within 30 days.

Violation Division: San Mateo County Environmental Health
Violation Program: HMRRP
Violation Source: CERS

Site ID: 73132
Site Name: T W AUTOMOTIVE LLC
Violation Date: 09-14-2018
Citation: 40 CFR 1 265.173 - U.S. Code of Federal Regulations, Title 40, Chapter 1, Section(s) 265.173

Violation Description: Failure to meet the following container management requirements: (a) A container holding hazardous waste must always be closed during storage, except when it is necessary to add or remove waste. (b) A container holding hazardous waste must not be opened, handled, or stored in a manner which may rupture the container or cause it to leak.

Violation Notes: Returned to compliance on 10/16/2018. The lid for the waste paper filters drum was not in place during the inspection. There was also a small drum for collecting used oil filters (both kinds) which was open. Corrective Action: Properly close all containers (listed above) and submit evidence of correction to Env. Health within 30 days. Provide a clear picture or request a re-inspection to close this violation. s drum was not in place during the inspection.

Violation Division: San Mateo County Environmental Health
Violation Program: HW
Violation Source: CERS

Site ID: 73132
Site Name: T W AUTOMOTIVE LLC
Violation Date: 09-14-2018
Citation: HSC 6.95 25508(a)(3) - California Health and Safety Code, Chapter 6.95, Section(s) 25508(a)(3)

Violation Description: Failure to complete and electronically submit hazardous material inventory information for all reportable hazardous materials on site at or above reportable quantities.

Violation Notes: Returned to compliance on 10/08/2018. Please add the 55 gallon drum of waste antifreeze, update used oil to 500 gallons, and consider putting the used oil filters (2 drums) in the HMBP inventory. Current inventory is has a slightly lower quantity for oil. Submit the updates

Map ID
Direction
Distance
Elevation

MAP FINDINGS

Site

Database(s)

EDR ID Number
EPA ID Number

T W AUTOMOTIVE LLC (Continued)

S121791273

within 30 days.
Violation Division: San Mateo County Environmental Health
Violation Program: HMRRP
Violation Source: CERS

Site ID: 73132
Site Name: T W AUTOMOTIVE LLC
Violation Date: 09-14-2018
Citation: 22 CCR 12 66262.34(e) - California Code of Regulations, Title 22, Chapter 12, Section(s) 66262.34(e)
Violation Description: Failure to meet the following conditions of satellite accumulation regulations: G Accumulate up to 55 gallons of hazardous waste or one quart of acute hazardous waste at or near the initial point of accumulation which was under the control of the operator. G Total time hazardous waste can be accumulated onsite in any generator accumulation area is one year, i.e., the combined accumulation time at a satellite accumulation point and at a 90/180/270 accumulation area (depending on size of generator and distance transported), whichever comes first. G The generator complies with section 66265.171, 66265.172, and 66265.173(a). G The container must be clearly marked with the initial date that hazardous waste is first placed in the container and labelled with the words G Hazardous WasteG including specified information G Container must be labelled with the date the satellite accumulation limit is reached and moved within three days after reaching the 55 gallon (or one quart) limit to a G 90 dayG accumulation area G 55 gallons (or one quart of acute hazardous waste) of waste per process may be accumulated

Violation Notes: Returned to compliance on 10/16/2018. Waste paper oil filters have been collecting since 9/1/2016. The facility is required to have this hazardous waste picked either every 180 days (or 365 days maximum if only 1 55 gallon drum is collected at a point of generation in the shop). Submit a copy of the completed pickup record to Env. Health within 30 days.

Violation Division: San Mateo County Environmental Health
Violation Program: HW
Violation Source: CERS

Site ID: 73132
Site Name: T W AUTOMOTIVE LLC
Violation Date: 09-14-2018
Citation: 22 CCR 12 66262.34(f) - California Code of Regulations, Title 22, Chapter 12, Section(s) 66262.34(f)
Violation Description: Failure to properly label hazardous waste accumulation containers and portable tanks with the following requirements: "Hazardous Waste", name and address of the generator, physical and chemical characteristics of the Hazardous Waste, and starting accumulation date.

Violation Notes: Returned to compliance on 10/19/2018. 4x55 gallon drums of used oil and one 55 gallon drum of waste antifreeze did not have a completed hazardous waste label or markings on the container. Ensure that all required wording is included on each container. Corrective Action: Update all container labels (listed above) and submit evidence of correction to Env. Health within 30 days. Provide a clear picture or request a re-inspection to close this violation.

Violation Division: San Mateo County Environmental Health
Violation Program: HW
Violation Source: CERS

Map ID
Direction
Distance
Elevation

MAP FINDINGS

Site

Database(s)

EDR ID Number
EPA ID Number

T W AUTOMOTIVE LLC (Continued)

S121791273

Site ID: 73132
Site Name: T W AUTOMOTIVE LLC
Violation Date: 09-14-2018
Citation: HSC 6.95 25505(a)(4) - California Health and Safety Code, Chapter 6.95, Section(s) 25505(a)(4)
Violation Description: Failure to provide initial and annual training to all employees in safety procedures in the event of a release or threatened release of a hazardous material or failure to document and maintain training records for a minimum of three years.
Violation Notes: Returned to compliance on 10/16/2018. No record of training available during the inspection. Submit a copy of the training record to Env. Health within 30 days.
Violation Division: San Mateo County Environmental Health
Violation Program: HMRRP
Violation Source: CERS

Site ID: 73132
Site Name: T W AUTOMOTIVE LLC
Violation Date: 09-14-2018
Citation: HSC 6.95 25505.1 - California Health and Safety Code, Chapter 6.95, Section(s) 25505.1
Violation Description: Failure to notify property owner in writing that the business is subject to the business plan program and has complied with its provisions.
Violation Notes: Returned to compliance on 10/22/2018. A copy of this form could not be located during the inspection. Submit a copy to Env. Health within 30 days.
Violation Division: San Mateo County Environmental Health
Violation Program: HMRRP
Violation Source: CERS

Evaluation:
Eval General Type: Compliance Evaluation Inspection
Eval Date: 08-13-2014
Violations Found: No
Eval Type: Routine done by local agency
Eval Notes: Not reported
Eval Division: San Mateo County Environmental Health
Eval Program: HW
Eval Source: CERS

Eval General Type: Other/Unknown
Eval Date: 08-25-2017
Violations Found: No
Eval Type: Other, not routine, done by local agency
Eval Notes: Accepted.
Eval Division: San Mateo County Environmental Health
Eval Program: HMRRP
Eval Source: CERS

Eval General Type: Other/Unknown
Eval Date: 08-28-2018
Violations Found: No
Eval Type: Other, not routine, done by local agency
Eval Notes: Deleted a number of certified duplicates.
Eval Division: San Mateo County Environmental Health
Eval Program: HMRRP

Map ID
Direction
Distance
Elevation

MAP FINDINGS

Site

Database(s)

EDR ID Number
EPA ID Number

T W AUTOMOTIVE LLC (Continued)

S121791273

Eval Source: CERS

Eval General Type: Compliance Evaluation Inspection
Eval Date: 09-14-2016
Violations Found: Yes
Eval Type: Routine done by local agency
Eval Notes: Not reported
Eval Division: San Mateo County Environmental Health
Eval Program: HMRRP
Eval Source: CERS

Eval General Type: Compliance Evaluation Inspection
Eval Date: 09-14-2016
Violations Found: Yes
Eval Type: Routine done by local agency
Eval Notes: Not reported
Eval Division: San Mateo County Environmental Health
Eval Program: HW
Eval Source: CERS

Eval General Type: Compliance Evaluation Inspection
Eval Date: 09-14-2018
Violations Found: Yes
Eval Type: Routine done by local agency
Eval Notes: 4 x 55 gallon drums used oil. 55 gallon drum waste antifreeze 55 gallon drum used metal filters 55 gallon drum waste paper filters.
Eval Division: San Mateo County Environmental Health
Eval Program: HW
Eval Source: CERS

Eval General Type: Compliance Evaluation Inspection
Eval Date: 09-14-2018
Violations Found: Yes
Eval Type: Routine done by local agency
Eval Notes: HMBP last submitted July, 2018.
Eval Division: San Mateo County Environmental Health
Eval Program: HMRRP
Eval Source: CERS

Eval General Type: Other/Unknown
Eval Date: 09-18-2018
Violations Found: No
Eval Type: Other, not routine, done by local agency
Eval Notes: HMBP reviewed and Rejected. Inventory updates incomplete.
Eval Division: San Mateo County Environmental Health
Eval Program: HMRRP
Eval Source: CERS

Eval General Type: Other/Unknown
Eval Date: 09-19-2019
Violations Found: No
Eval Type: Other, not routine, done by local agency
Eval Notes: Accepted updated HMBP.
Eval Division: San Mateo County Environmental Health
Eval Program: HMRRP
Eval Source: CERS

Map ID
Direction
Distance
Elevation

MAP FINDINGS

Site

Database(s)

EDR ID Number
EPA ID Number

T W AUTOMOTIVE LLC (Continued)

S121791273

Eval General Type: Other/Unknown
Eval Date: 09-21-2018
Violations Found: No
Eval Type: Other, not routine, done by local agency
Eval Notes: Reviewed corrections. Declined, missing waste antifreeze.
Eval Division: San Mateo County Environmental Health
Eval Program: HMRRP
Eval Source: CERS

Eval General Type: Other/Unknown
Eval Date: 10-12-2018
Violations Found: No
Eval Type: Other, not routine, done by local agency
Eval Notes: Submission reviewed and accepted.
Eval Division: San Mateo County Environmental Health
Eval Program: HMRRP
Eval Source: CERS

Eval General Type: Other/Unknown
Eval Date: 10-22-2018
Violations Found: No
Eval Type: Other, not routine, done by local agency
Eval Notes: All hazardous waste violation previously cited are now corrected and closed.
Eval Division: San Mateo County Environmental Health
Eval Program: HMRRP
Eval Source: CERS

Eval General Type: Other/Unknown
Eval Date: 10-22-2018
Violations Found: No
Eval Type: Other, not routine, done by local agency
Eval Notes: All hazardous waste violation previously cited are now corrected and closed.
Eval Division: San Mateo County Environmental Health
Eval Program: HW
Eval Source: CERS

Eval General Type: Other/Unknown
Eval Date: 04-24-2015
Violations Found: No
Eval Type: Other, not routine, done by local agency
Eval Notes: Not reported
Eval Division: San Mateo County Environmental Health
Eval Program: HMRRP
Eval Source: CERS

Eval General Type: Other/Unknown
Eval Date: 04-28-2015
Violations Found: No
Eval Type: Other, not routine, done by local agency
Eval Notes: Not reported
Eval Division: San Mateo County Environmental Health
Eval Program: HMRRP
Eval Source: CERS

Eval General Type: Other/Unknown

Map ID
Direction
Distance
Elevation

MAP FINDINGS

Site

Database(s)

EDR ID Number
EPA ID Number

T W AUTOMOTIVE LLC (Continued)

S121791273

Eval Date: 08-09-2016
Violations Found: No
Eval Type: Other, not routine, done by local agency
Eval Notes: Not reported
Eval Division: San Mateo County Environmental Health
Eval Program: HMRRP
Eval Source: CERS

Eval General Type: Compliance Evaluation Inspection
Eval Date: 08-13-2014
Violations Found: No
Eval Type: Routine done by local agency
Eval Notes: Not reported
Eval Division: San Mateo County Environmental Health
Eval Program: HMRRP
Eval Source: CERS

Coordinates:
Site ID: 73132
Facility Name: T W AUTOMOTIVE LLC
Env Int Type Code: HWG
Program ID: 10070053
Coord Name: Not reported
Ref Point Type Desc: Unknown
Latitude: 37.566984
Longitude: -122.322121

Affiliation:
Affiliation Type Desc: Identification Signer
Entity Name: William Kyauk
Entity Title: Owner
Affiliation Address: Not reported
Affiliation City: Not reported
Affiliation State: Not reported
Affiliation Country: Not reported
Affiliation Zip: Not reported
Affiliation Phone: Not reported

Affiliation Type Desc: Legal Owner
Entity Name: KYAUK, WILLIAM
Entity Title: Not reported
Affiliation Address: 412 2ND AVE
Affiliation City: SAN MATEO
Affiliation State: CA
Affiliation Country: United States
Affiliation Zip: 94401
Affiliation Phone: (650) 342-2730

Affiliation Type Desc: Operator
Entity Name: T W AUTOMOTIVE LLC
Entity Title: Not reported
Affiliation Address: Not reported
Affiliation City: Not reported
Affiliation State: Not reported
Affiliation Country: Not reported
Affiliation Zip: Not reported

Map ID
Direction
Distance
Elevation

MAP FINDINGS

Site

Database(s)

EDR ID Number
EPA ID Number

T W AUTOMOTIVE LLC (Continued)

S121791273

Affiliation Phone: (650) 342-2730

Affiliation Type Desc: CUPA District
Entity Name: San Mateo County Environmental Health
Entity Title: Not reported
Affiliation Address: 2000 Alameda de las Pulgas, Suite 100
Affiliation City: San Mateo
Affiliation State: CA
Affiliation Country: Not reported
Affiliation Zip: 94403
Affiliation Phone: (650) 372-6200

Affiliation Type Desc: Document Preparer
Entity Name: William Kyauk
Entity Title: Not reported
Affiliation Address: Not reported
Affiliation City: Not reported
Affiliation State: Not reported
Affiliation Country: Not reported
Affiliation Zip: Not reported
Affiliation Phone: Not reported

Affiliation Type Desc: Environmental Contact
Entity Name: William Kyauk
Entity Title: Not reported
Affiliation Address: 412 2nd Ave
Affiliation City: San Mateo
Affiliation State: CA
Affiliation Country: Not reported
Affiliation Zip: 94401
Affiliation Phone: Not reported

Affiliation Type Desc: Facility Mailing Address
Entity Name: Mailing Address
Entity Title: Not reported
Affiliation Address: 412 2ND AVE
Affiliation City: SAN MATEO
Affiliation State: CA
Affiliation Country: Not reported
Affiliation Zip: 94401
Affiliation Phone: Not reported

Affiliation Type Desc: Parent Corporation
Entity Name: T W AUTOMOTIVE LLC
Entity Title: Not reported
Affiliation Address: Not reported
Affiliation City: Not reported
Affiliation State: Not reported
Affiliation Country: Not reported
Affiliation Zip: Not reported
Affiliation Phone: Not reported

Affiliation Type Desc: Property Owner
Entity Name: Harvey Fong
Entity Title: Not reported
Affiliation Address: 1583 El Camino Real
Affiliation City: Milbrae

Map ID
Direction
Distance
Elevation

MAP FINDINGS

Site

Database(s)

EDR ID Number
EPA ID Number

T W AUTOMOTIVE LLC (Continued)

S121791273

Affiliation State: CA
Affiliation Country: United States
Affiliation Zip: 94030
Affiliation Phone: (650) 302-8869

HWTS:

Name: T W AUTOMOTIVE LLC
Address: 412 2ND AVE
Address 2: Not reported
City,State,Zip: SAN MATEO, CA 94401
EPA ID: CAL000320047
Inactive Date: Not reported
Create Date: 05/25/2007
Last Act Date: 10/11/2020
Mailing Name: Not reported
Mailing Address: 412 2ND AVE
Mailing Address 2: Not reported
Mailing City,State,Zip: SAN MATEO, CA 944010000
Owner Name: WILLIAM KYAUK
Owner Address: 412 2ND AVE
Owner Address 2: Not reported
Owner City,State,Zip: SAN MATEO, CA 944010000
Contact Name: WILLIAM KYAUK
Contact Address: 2505 HOPKINS AVE
Contact Address 2: Not reported
City,State,Zip: REDWOOD CITY, CA 94062

NAICS:

EPA ID: CAL000320047
Create Date: 2007-05-25 13:41:37.543
NAICS Code: 811111
NAICS Description: General Automotive Repair
Issued EPA ID Date: 2007-05-25 13:41:37.51300
Inactive Date: Not reported
Facility Name: T W AUTOMOTIVE LLC
Facility Address: 412 2ND AVE
Facility Address 2: Not reported
Facility City: SAN MATEO
Facility County: Not reported
Facility State: CA
Facility Zip: 94401

H47
WNW
< 1/8
0.060 mi.
319 ft.

RESIDENT
412 2ND AVE.
SAN MATEO, CA 94402

CA FID UST S101593899
N/A

Site 2 of 7 in cluster H

Relative:
Higher
Actual:
28 ft.

CA FID UST:
Facility ID: 41002320
Regulated By: UTNKI
Regulated ID: CAC000816
Cortese Code: Not reported
SIC Code: Not reported
Facility Phone: 4150000000
Mail To: Not reported

Map ID
 Direction
 Distance
 Elevation

MAP FINDINGS

Site

Database(s)

EDR ID Number
 EPA ID Number

RESIDENT (Continued)

S101593899

Mailing Address: 620 EL CAMINO REAL
 Mailing Address 2: Not reported
 Mailing City,St,Zip: SAN MATEO 94402
 Contact: Not reported
 Contact Phone: Not reported
 DUNS Number: Not reported
 NPDES Number: Not reported
 EPA ID: Not reported
 Comments: Not reported
 Status: Inactive

**H48
 WNW
 < 1/8
 0.060 mi.
 319 ft.**

**T W AUTOMOTIVE LLC
 412 2ND AVE
 SAN MATEO, CA 94401
 Site 3 of 7 in cluster H**

RCRA NonGen / NLR

**1024816980
 CAL000320047**

**Relative:
 Higher
 Actual:
 28 ft.**

RCRA NonGen / NLR:		2007-05-25 00:00:00.0
Date Form Received by Agency:		
Handler Name:	T W AUTOMOTIVE LLC	
Handler Address:	412 2ND AVE	
Handler City,State,Zip:	SAN MATEO, CA 94401	
EPA ID:	CAL000320047	
Contact Name:	WILLIAM KYAUK	
Contact Address:	2505 HOPKINS AVE	
Contact City,State,Zip:	REDWOOD CITY, CA 94062	
Contact Telephone:	650-773-3004	
Contact Fax:	650-342-2930	
Contact Email:	TWAUTOMOTIVE@ATT.NET	
Contact Title:	Not reported	
EPA Region:	09	
Land Type:	Not reported	
Federal Waste Generator Description:	Not a generator, verified	
Non-Notifier:	Not reported	
Biennial Report Cycle:	Not reported	
Accessibility:	Not reported	
Active Site Indicator:	Handler Activities	
State District Owner:	Not reported	
State District:	Not reported	
Mailing Address:	412 2ND AVE	
Mailing City,State,Zip:	SAN MATEO, CA 94401-0000	
Owner Name:	WILLIAM KYAUK	
Owner Type:	Other	
Operator Name:	WILLIAM KYAUK	
Operator Type:	Other	
Short-Term Generator Activity:	No	
Importer Activity:	No	
Mixed Waste Generator:	No	
Transporter Activity:	No	
Transfer Facility Activity:	No	
Recycler Activity with Storage:	No	
Small Quantity On-Site Burner Exemption:	No	
Smelting Melting and Refining Furnace Exemption:	No	
Underground Injection Control:	No	
Off-Site Waste Receipt:	No	
Universal Waste Indicator:	Yes	
Universal Waste Destination Facility:	Yes	
Federal Universal Waste:	No	

Map ID
 Direction
 Distance
 Elevation

MAP FINDINGS

Site

Database(s)

EDR ID Number
 EPA ID Number

T W AUTOMOTIVE LLC (Continued)

1024816980

Active Site Fed-Reg Treatment Storage and Disposal Facility:	Not reported
Active Site Converter Treatment storage and Disposal Facility:	Not reported
Active Site State-Reg Treatment Storage and Disposal Facility:	Not reported
Active Site State-Reg Handler:	---
Federal Facility Indicator:	Not reported
Hazardous Secondary Material Indicator:	N
Sub-Part K Indicator:	Not reported
Commercial TSD Indicator:	No
Treatment Storage and Disposal Type:	Not reported
2018 GPRC Permit Baseline:	Not on the Baseline
2018 GPRC Renewals Baseline:	Not on the Baseline
Permit Renewals Workload Universe:	Not reported
Permit Workload Universe:	Not reported
Permit Progress Universe:	Not reported
Post-Closure Workload Universe:	Not reported
Closure Workload Universe:	Not reported
202 GPRC Corrective Action Baseline:	No
Corrective Action Workload Universe:	No
Subject to Corrective Action Universe:	No
Non-TSDFs Where RCRA CA has Been Imposed Universe:	No
TSDFs Potentially Subject to CA Under 3004 (u)/(v) Universe:	No
TSDFs Only Subject to CA under Discretionary Auth Universe:	No
Corrective Action Priority Ranking:	No NCAPS ranking
Environmental Control Indicator:	No
Institutional Control Indicator:	No
Human Exposure Controls Indicator:	N/A
Groundwater Controls Indicator:	N/A
Operating TSDF Universe:	Not reported
Full Enforcement Universe:	Not reported
Significant Non-Complier Universe:	No
Unaddressed Significant Non-Complier Universe:	No
Addressed Significant Non-Complier Universe:	No
Significant Non-Complier With a Compliance Schedule Universe:	No
Financial Assurance Required:	Not reported
Handler Date of Last Change:	2018-09-05 20:29:14.0
Recognized Trader-Importer:	No
Recognized Trader-Exporter:	No
Importer of Spent Lead Acid Batteries:	No
Exporter of Spent Lead Acid Batteries:	No
Recycler Activity Without Storage:	No
Manifest Broker:	No
Sub-Part P Indicator:	No

Handler - Owner Operator:

Owner/Operator Indicator:	Operator
Owner/Operator Name:	WILLIAM KYAUK
Legal Status:	Other
Date Became Current:	Not reported
Date Ended Current:	Not reported
Owner/Operator Address:	2505 HOPKINS AVE
Owner/Operator City,State,Zip:	REDWOOD CITY, CA 94062
Owner/Operator Telephone:	650-773-3004
Owner/Operator Telephone Ext:	Not reported
Owner/Operator Fax:	Not reported
Owner/Operator Email:	Not reported

Map ID
Direction
Distance
Elevation

MAP FINDINGS

Site

Database(s)

EDR ID Number
EPA ID Number

T W AUTOMOTIVE LLC (Continued)

1024816980

Owner/Operator Indicator: Owner
Owner/Operator Name: WILLIAM KYAUK
Legal Status: Other
Date Became Current: Not reported
Date Ended Current: Not reported
Owner/Operator Address: 412 2ND AVE
Owner/Operator City,State,Zip: SAN MATEO, CA 94401-0000
Owner/Operator Telephone: 650-342-2730
Owner/Operator Telephone Ext: Not reported
Owner/Operator Fax: Not reported
Owner/Operator Email: Not reported

Historic Generators:

Receive Date: 2007-05-25 00:00:00.0
Handler Name: T W AUTOMOTIVE LLC
Federal Waste Generator Description: Not a generator, verified
State District Owner: Not reported
Large Quantity Handler of Universal Waste: No
Recognized Trader Importer: No
Recognized Trader Exporter: No
Spent Lead Acid Battery Importer: No
Spent Lead Acid Battery Exporter: No
Current Record: Yes
Non Storage Recycler Activity: Not reported
Electronic Manifest Broker: Not reported

List of NAICS Codes and Descriptions:

NAICS Code: 811111
NAICS Description: GENERAL AUTOMOTIVE REPAIR

Facility Has Received Notices of Violations:

Violations: No Violations Found

Evaluation Action Summary:

Evaluations: No Evaluations Found

H49
WNW
< 1/8
0.060 mi.
319 ft.

HANSON TECH
412 2ND
SAN MATEO, CA 94403
Site 4 of 7 in cluster H

SWEEPS UST **S103978768**
San Mateo Co. BI **N/A**

Relative:
Higher
Actual:
28 ft.

SWEEPS UST:
Name: Not reported
Address: 412 2ND AVE
City: SAN MATEO
Status: Not reported
Comp Number: 110173
Number: Not reported
Board Of Equalization: Not reported
Referral Date: Not reported
Action Date: Not reported
Created Date: Not reported
Owner Tank Id: Not reported
SWRCB Tank Id: 41-000-110173-000001

Map ID
Direction
Distance
Elevation

MAP FINDINGS

Site

Database(s)

EDR ID Number
EPA ID Number

HANSON TECH (Continued)

S103978768

Tank Status: Not reported
Capacity: 500
Active Date: Not reported
Tank Use: M.V. FUEL
STG: PRODUCT
Content: REG UNLEADED
Number Of Tanks: 1

San Mateo Co. BI:

Name: ND AUTO CARE INC
Address: 412 2ND
City,State,Zip: SAN MATEO, CA 94401
Region: SAN MATEO
Facility ID: FA0010323
Prog Element Code: GENERATES and RECYCLES WASTE OIL/SOLVENT
Record Id: PR0010775
Description: GENERATES & RECYCLES WASTE OIL/SOLVENT
Facility Status: Inactive, non-billable
Program Category: HAZARDOUS WASTE PROGRAM

Name: ND AUTO CARE INC
Address: 412 2ND
City,State,Zip: SAN MATEO, CA 94401
Region: SAN MATEO
Facility ID: FA0010323
Prog Element Code: STORES HAZ MAT <219GAL,1,999LB, 879FT3
Record Id: PR0003420
Description: STORES HAZ MAT <219GAL,1,999LB, 879CF
Facility Status: Inactive, non-billable
Program Category: BUSINESS PLAN PROGRAM

Name: HANSON TECH
Address: 412 2ND
City,State,Zip: SAN MATEO, CA 94403
Region: SAN MATEO
Facility ID: FA0013500
Prog Element Code: UNDERGROUND TANK - GENERAL
Record Id: PR0022194
Description: UNDERGROUND TANK - GENERAL
Facility Status: Inactive, non-billable
Program Category: UNDERGROUND TANK PROGRAM

Name: T W AUTOMOTIVE LLC
Address: 412 2ND
City,State,Zip: SAN MATEO, CA 94401
Region: SAN MATEO
Facility ID: FA0035210
Prog Element Code: STORES MV FUELS OR WASTE ONLY
Record Id: PR0053041
Description: STORES MV FUELS OR WASTE ONLY
Facility Status: Active, billable
Program Category: BUSINESS PLAN PROGRAM

Name: T W AUTOMOTIVE LLC
Address: 412 2ND
City,State,Zip: SAN MATEO, CA 94401
Region: SAN MATEO

Map ID
Direction
Distance
Elevation

MAP FINDINGS

Site

Database(s)

EDR ID Number
EPA ID Number

HANSON TECH (Continued)

S103978768

Facility ID: FA0035210
Prog Element Code: GENERATES and RECYCLES WASTE OIL/SOLVENT
Record Id: PR0053042
Description: GENERATES & RECYCLES WASTE OIL/SOLVENT
Facility Status: Active, billable
Program Category: HAZARDOUS WASTE PROGRAM

Name: T W AUTOMOTIVE LLC
Address: 412 2ND
City,State,Zip: SAN MATEO, CA 94401
Region: SAN MATEO
Facility ID: FA0035210
Prog Element Code: STORMWATER ANNUAL INSPECTION FEE
Record Id: PR0068861
Description: STORMWATER ANNUAL FEE - INSP FREQ EVERY 2 YRS
Facility Status: Inactive, non-billable
Program Category: STORMWATER

150
NNW
< 1/8
0.062 mi.
327 ft.

**2ND AVE MARKET
503 2ND
SAN MATEO, CA 94401**

**San Mateo Co. BI S123182818
N/A**

Site 1 of 4 in cluster I

**Relative:
Lower
Actual:
24 ft.**

San Mateo Co. BI:
Name: 2ND AVE MARKET
Address: 503 2ND
City,State,Zip: SAN MATEO, CA 94401
Region: SAN MATEO
Facility ID: FA0047908
Prog Element Code: STORMWATER ANNUAL INSPECTION FEE
Record Id: PR0069599
Description: STORMWATER ANNUAL FEE - INSP FREQ EVERY 2 YRS
Facility Status: Inactive, non-billable
Program Category: STORMWATER

151
NNW
< 1/8
0.062 mi.
327 ft.

**2ND AVE MARKET
503 2ND
SAN MATEO, CA 94401**

**San Mateo Co. BI S123183340
N/A**

Site 2 of 4 in cluster I

**Relative:
Lower
Actual:
24 ft.**

San Mateo Co. BI:
Name: 2ND AVE MARKET
Address: 503 2ND
City,State,Zip: SAN MATEO, CA 94401
Region: SAN MATEO
Facility ID: FA0053038
Prog Element Code: STORMWATER ANNUAL INSPECTION FEE
Record Id: PR0073598
Description: STORMWATER ANNUAL FEE - INSP FREQ EVERY 2 YRS
Facility Status: Inactive, non-billable
Program Category: STORMWATER

MAP FINDINGS

Map ID
Direction
Distance
Elevation

Site

Database(s)

EDR ID Number
EPA ID Number

I52
NNW
< 1/8
0.064 mi.
336 ft.

USAGI
505 2ND
SAN MATEO, CA 94401

Site 3 of 4 in cluster I

San Mateo Co. BI

S123183077
N/A

Relative:
Lower

Actual:
24 ft.

San Mateo Co. BI:
Name: USAGI
Address: 505 2ND
City,State,Zip: SAN MATEO, CA 94401
Region: SAN MATEO
Facility ID: FA0050725
Prog Element Code: STORMWATER ANNUAL INSPECTION FEE
Record Id: PR0070438
Description: STORMWATER ANNUAL FEE - INSP FREQ EVERY 2 YRS
Facility Status: Inactive, non-billable
Program Category: STORMWATER

E53
East
< 1/8
0.064 mi.
336 ft.

ARCO 00515
300 S DELAWARE ST
SAN MATEO, CA 94401

Site 6 of 16 in cluster E

CERS HAZ WASTE
CERS TANKS
CERS

S121789902
N/A

Relative:
Lower

Actual:
23 ft.

CERS HAZ WASTE:
Name: ARCO 00515
Address: 300 S DELAWARE ST
City,State,Zip: SAN MATEO, CA 94401
Site ID: 6542
CERS ID: 10065484
CERS Description: Hazardous Waste Generator

CERS TANKS:
Name: ARCO 00515
Address: 300 S DELAWARE ST
City,State,Zip: SAN MATEO, CA 94401
Site ID: 6542
CERS ID: 10065484
CERS Description: Underground Storage Tank

CERS:
Name: ARCO 00515
Address: 300 S DELAWARE ST
City,State,Zip: SAN MATEO, CA 94401
Site ID: 6542
CERS ID: 10065484
CERS Description: Chemical Storage Facilities

Violations:
Site ID: 6542
Site Name: ARCO 00515
Violation Date: 02-16-2017
Citation: HSC 6.7 25290.1(c), 25290.2(c), 25291(a)(2), 25292(e) - California Health and Safety Code, Chapter 6.7, Section(s) 25290.1(c), 25290.2(c), 25291(a)(2), 25292(e)
Violation Description: Failure to maintain secondary containment (e.g. failure of secondary containment testing).
Violation Notes: Returned to compliance on 04/14/2017. Failures: - The regular tank #2 boot was broken and could not be repaired during the inspection in

Map ID
Direction
Distance
Elevation

MAP FINDINGS

Site

Database(s)

EDR ID Number
EPA ID Number

ARCO 00515 (Continued)

S121789902

order to complete the secondary containment testing. Repair and complete testing. - Sump for tank 1 failed. - Premium sump (tank 4) failed. Complete repairs and retest within 30 days.

Violation Division: San Mateo County Environmental Health
Violation Program: UST
Violation Source: CERS

Site ID: 6542
Site Name: ARCO 00515
Violation Date: 11-26-2013
Citation: 22 CCR 12 66262.34(f) - California Code of Regulations, Title 22, Chapter 12, Section(s) 66262.34(f)

Violation Description: Failure to properly label hazardous waste accumulation containers with the following requirements: "Hazardous Waste", name and address of the generator, physical and chemical characteristics of the Hazardous Waste, and starting accumulation date.

Violation Notes: Returned to compliance on 12/23/2013.

Violation Division: San Mateo County Environmental Health
Violation Program: HW
Violation Source: CERS

Site ID: 6542
Site Name: ARCO 00515
Violation Date: 08-23-2019
Citation: 23 CCR 16 2641(a) - California Code of Regulations, Title 23, Chapter 16, Section(s) 2641(a)

Violation Description: Failure of leak detection equipment to be located such that equipment is capable of detecting a leak at the earliest possible opportunity.

Violation Notes: Returned to compliance on 08/23/2019. Annular sensor on the used oil tank was stated to be placed at 36 inches on the overfill protection equipment survey from 8/24/18. This measurement did not appear to be correct. It was re-measured and the sensor was placed at 97 inches (dividing the circumference by 2 and adding the height of the riser). This was corrected on site.

Violation Division: San Mateo County Environmental Health
Violation Program: UST
Violation Source: CERS

Site ID: 6542
Site Name: ARCO 00515
Violation Date: 10-21-2015
Citation: HSC 6.7 25284.2 - California Health and Safety Code, Chapter 6.7, Section(s) 25284.2

Violation Description: Failure to test the spill bucket annually.

Violation Notes: Returned to compliance on 10/21/2015. 87 main tank spill bucket fail hydro test. Spill bucket adapter nipple had no thread sealant and was not tighten enough. Adapter was repaired and bucket was re-tested and passed.

Violation Division: San Mateo County Environmental Health
Violation Program: UST
Violation Source: CERS

Site ID: 6542
Site Name: ARCO 00515
Violation Date: 11-26-2013
Citation: 22 CCR 12 66262.34(d) - California Code of Regulations, Title 22, Chapter 12, Section(s) 66262.34(d)

Map ID
Direction
Distance
Elevation

MAP FINDINGS

Site

Database(s)

EDR ID Number
EPA ID Number

ARCO 00515 (Continued)

S121789902

Violation Description: Failure to dispose of hazardous waste within 180 days (or 270 if waste is transported over 200 miles) for the generator who generates less than 1000 kilogram per month, but more than 100 kilograms per month.
Violation Notes: Returned to compliance on 12/23/2013.
Violation Division: San Mateo County Environmental Health
Violation Program: HW
Violation Source: CERS

Site ID: 6542
Site Name: ARCO 00515
Violation Date: 11-26-2013
Citation: 40 CFR 1 265.173 - U.S. Code of Federal Regulations, Title 40, Chapter 1, Section(s) 265.173

Violation Description: Failure to properly close hazardous waste containers when not in active use.

Violation Notes: Returned to compliance on 12/23/2013.
Violation Division: San Mateo County Environmental Health
Violation Program: HW
Violation Source: CERS

Site ID: 6542
Site Name: ARCO 00515
Violation Date: 09-06-2017
Citation: 40 CFR 1 262.34(d)(5)(ii) - U.S. Code of Federal Regulations, Title 40, Chapter 1, Section(s) 262.34(d)(5)(ii)

Violation Description: Failure to post the following information next to the telephone: (A) The name and telephone number of the emergency coordinator; (B) Location of fire extinguishers and spill control material, and, if present, fire alarm; and (C) The telephone number of the fire department, unless the facility has a direct alarm.

Violation Notes: Returned to compliance on 09/06/2017. Bellshire posted the emergency procedures during the inspection.

Violation Division: San Mateo County Environmental Health
Violation Program: HW
Violation Source: CERS

Site ID: 6542
Site Name: ARCO 00515
Violation Date: 11-26-2013
Citation: 23 CCR 16 2712 - California Code of Regulations, Title 23, Chapter 16, Section(s) 2712

Violation Description: Failure to obtain permit to install, replace, repair, or modify part of the UST system containment or leak detection equipment.

Violation Notes: Returned to compliance on 11/27/2013.
Violation Division: San Mateo County Environmental Health
Violation Program: UST
Violation Source: CERS

Site ID: 6542
Site Name: ARCO 00515
Violation Date: 08-20-2020
Citation: 23 CCR 16 2636(f)(1) - California Code of Regulations, Title 23, Chapter 16, Section(s) 2636(f)(1)

Violation Description: Failure of the leak detection equipment to have an audible and visual alarm as required.

Violation Notes: Returned to compliance on 08/20/2020. OBSERVATION: 91 fill sump sensor failed upon initial testing. Sensor was replaced, re-tested, and

Map ID
Direction
Distance
Elevation

MAP FINDINGS

Site

Database(s)

EDR ID Number
EPA ID Number

ARCO 00515 (Continued)

S121789902

passed. REQUIRED ACTION: None. This item was corrected on site.
Violation Division: San Mateo County Environmental Health
Violation Program: UST
Violation Source: CERS

Site ID: 6542
Site Name: ARCO 00515
Violation Date: 10-19-2016
Citation: 23 CCR 16 2636(f)(1) - California Code of Regulations, Title 23, Chapter 16, Section(s) 2636(f)(1)
Violation Description: Failure of the leak detection equipment to have an audible and visual alarm as required.
Violation Notes: Returned to compliance on 10/19/2016. Sensor L12 did not function on the first test .This sensor was replaced and retested. Test passed.
Violation Division: San Mateo County Environmental Health
Violation Program: UST
Violation Source: CERS

Evaluation:
Eval General Type: Other/Unknown
Eval Date: 01-25-2019
Violations Found: No
Eval Type: Other, not routine, done by local agency
Eval Notes: Document upload accepted. Note: Based on the information provided (install date 1991, and no vent secondary containment) and overfill protection section (fill tube shut-off) it appears the facility is required to test the flapper shut-off valve. If the audible and visual alarm system is also included in your submission that is required to be tested as well, as part of the overfill protections system.
Eval Division: San Mateo County Environmental Health
Eval Program: UST
Eval Source: CERS

Eval General Type: Other/Unknown
Eval Date: 02-16-2017
Violations Found: Yes
Eval Type: Other, not routine, done by local agency
Eval Notes: Observed part of SB 989 inspection. Accelerated VPLT test performed on sumps and UDC. Failures: - The regular tank #2 boot was broken and could not be repaired during the inspection in order to complete the secondary containment testing. Repair and complete testing. - Sump for tank 1 failed. - Premium sump (tank 4) failed. Complete repairs and retest within 30 days. Passed: Sump for tank 3 passed. Manifolged and siphon piping passed.
Eval Division: San Mateo County Environmental Health
Eval Program: UST
Eval Source: CERS

Eval General Type: Other/Unknown
Eval Date: 02-24-2017
Violations Found: No
Eval Type: Other, not routine, done by local agency
Eval Notes: Reviewed UST submission Cert. F.R. accepted.
Eval Division: San Mateo County Environmental Health
Eval Program: UST
Eval Source: CERS

Map ID
Direction
Distance
Elevation

MAP FINDINGS

Site

Database(s)

EDR ID Number
EPA ID Number

ARCO 00515 (Continued)

S121789902

Eval General Type:	Other/Unknown
Eval Date:	02-26-2015
Violations Found:	No
Eval Type:	Other, not routine, done by local agency
Eval Notes:	Not reported
Eval Division:	San Mateo County Environmental Health
Eval Program:	HMRRP
Eval Source:	CERS
Eval General Type:	Other/Unknown
Eval Date:	02-26-2015
Violations Found:	No
Eval Type:	Other, not routine, done by local agency
Eval Notes:	Not reported
Eval Division:	San Mateo County Environmental Health
Eval Program:	UST
Eval Source:	CERS
Eval General Type:	Other/Unknown
Eval Date:	02-26-2020
Violations Found:	No
Eval Type:	Other, not routine, done by local agency
Eval Notes:	Reviewed 2 submissions with documentation updates.
Eval Division:	San Mateo County Environmental Health
Eval Program:	UST
Eval Source:	CERS
Eval General Type:	Other/Unknown
Eval Date:	02-26-2020
Violations Found:	No
Eval Type:	Other, not routine, done by local agency
Eval Notes:	Reviewed two submission and noted a name change. They indicated this is not an ownership change. Names and contact info updated.
Eval Division:	San Mateo County Environmental Health
Eval Program:	HMRRP
Eval Source:	CERS
Eval General Type:	Other/Unknown
Eval Date:	03-05-2018
Violations Found:	No
Eval Type:	Other, not routine, done by local agency
Eval Notes:	Not reported
Eval Division:	San Mateo County Environmental Health
Eval Program:	HMRRP
Eval Source:	CERS
Eval General Type:	Other/Unknown
Eval Date:	03-06-2014
Violations Found:	No
Eval Type:	Other, not routine, done by local agency
Eval Notes:	Not reported
Eval Division:	San Mateo County Environmental Health
Eval Program:	HMRRP
Eval Source:	CERS
Eval General Type:	Other/Unknown
Eval Date:	03-08-2019

Map ID
Direction
Distance
Elevation

MAP FINDINGS

Site

Database(s)

EDR ID Number
EPA ID Number

ARCO 00515 (Continued)

S121789902

Violations Found:	No
Eval Type:	Other, not routine, done by local agency
Eval Notes:	Not reported
Eval Division:	San Mateo County Environmental Health
Eval Program:	HMRRP
Eval Source:	CERS
Eval General Type:	Other/Unknown
Eval Date:	03-08-2019
Violations Found:	No
Eval Type:	Other, not routine, done by local agency
Eval Notes:	Not reported
Eval Division:	San Mateo County Environmental Health
Eval Program:	UST
Eval Source:	CERS
Eval General Type:	Other/Unknown
Eval Date:	03-11-2020
Violations Found:	No
Eval Type:	Other, not routine, done by local agency
Eval Notes:	Reviewed and filed a copy of the secondary containment test report. All results were passing.
Eval Division:	San Mateo County Environmental Health
Eval Program:	UST
Eval Source:	CERS
Eval General Type:	Other/Unknown
Eval Date:	03-13-2017
Violations Found:	No
Eval Type:	Other, not routine, done by local agency
Eval Notes:	Accepted updates.
Eval Division:	San Mateo County Environmental Health
Eval Program:	HMRRP
Eval Source:	CERS
Eval General Type:	Other/Unknown
Eval Date:	03-27-2017
Violations Found:	No
Eval Type:	Other, not routine, done by local agency
Eval Notes:	Rejected due to missing training plan.
Eval Division:	San Mateo County Environmental Health
Eval Program:	HMRRP
Eval Source:	CERS
Eval General Type:	Other/Unknown
Eval Date:	03-28-2017
Violations Found:	No
Eval Type:	Other, not routine, done by local agency
Eval Notes:	Permit check for dispenser upgrade and turbine replacement.
Eval Division:	San Mateo County Environmental Health
Eval Program:	UST
Eval Source:	CERS
Eval General Type:	Other/Unknown
Eval Date:	04-14-2017
Violations Found:	No
Eval Type:	Other, not routine, done by local agency

Map ID
Direction
Distance
Elevation

MAP FINDINGS

Site

Database(s)

EDR ID Number
EPA ID Number

ARCO 00515 (Continued)

S121789902

Eval Notes:	Not reported
Eval Division:	San Mateo County Environmental Health
Eval Program:	UST
Eval Source:	CERS
Eval General Type:	Other/Unknown
Eval Date:	04-14-2017
Violations Found:	No
Eval Type:	Other, not routine, done by local agency
Eval Notes:	UST Secondary containment re-test completed. Sumps and siphon piping passed after boot repairs were completed 3/20/17.
Eval Division:	San Mateo County Environmental Health
Eval Program:	UST
Eval Source:	CERS
Eval General Type:	Other/Unknown
Eval Date:	06-13-2019
Violations Found:	No
Eval Type:	Other, not routine, done by local agency
Eval Notes:	Approved HMBP elements of CERS submission.
Eval Division:	San Mateo County Environmental Health
Eval Program:	HMRRP
Eval Source:	CERS
Eval General Type:	Other/Unknown
Eval Date:	06-13-2019
Violations Found:	No
Eval Type:	Other, not routine, done by local agency
Eval Notes:	Reviewed and accepted plan.
Eval Division:	San Mateo County Environmental Health
Eval Program:	UST
Eval Source:	CERS
Eval General Type:	Other/Unknown
Eval Date:	06-14-2017
Violations Found:	No
Eval Type:	Other, not routine, done by local agency
Eval Notes:	Accepted updated owner operator agreement.
Eval Division:	San Mateo County Environmental Health
Eval Program:	UST
Eval Source:	CERS
Eval General Type:	Other/Unknown
Eval Date:	07-11-2018
Violations Found:	No
Eval Type:	Other, not routine, done by local agency
Eval Notes:	Not reported
Eval Division:	San Mateo County Environmental Health
Eval Program:	UST
Eval Source:	CERS
Eval General Type:	Compliance Evaluation Inspection
Eval Date:	08-20-2020
Violations Found:	No
Eval Type:	Routine done by local agency
Eval Notes:	Active IDs: CAL000089587 DELAWARE SMOG PROS (repair shop) CAL000414887 BP WEST COAST PRODUCTS LLC 00515 Metal filters only in the drum (empty)

Map ID
Direction
Distance
Elevation

MAP FINDINGS

Site

Database(s)

EDR ID Number
EPA ID Number

ARCO 00515 (Continued)

S121789902

today). Paper filters may be combined with the waste contaminated solids if acceptable. Repair shop wastes - CAL000089587: Metal filters, paper filters, used oil, waste antifreeze. 55 gal drum metal filters - 7/29/20, 12/23/19 Paper filters may be combined with gas station contaminated solids Used oil - 550 gal used oil tank: 3/3/20 - 30 gal Waste antifreeze - 30 gal steel drum inside a 55 gallon drum. 3/3/20 - 20 gal No waste lead-acid batteries observed. No universal waste observed, however, please manage any non-empty aerosol cans as universal waste or hazardous waste. ARCO BP/CAL000414887 : 4/16/20 - 5 gal fuel mixture, 134 4/16/20 - 50 lbs solids with petroleum, 352, D018 3/17/20 - 300 gal water with petroleum (secondary containment testing in Feb), 134 10/15/19 - 1 drum / 1 gal gasoline mixture, [Truncated]

Eval Division: San Mateo County Environmental Health
Eval Program: HW
Eval Source: CERS

Eval General Type: Compliance Evaluation Inspection
Eval Date: 08-20-2020
Violations Found: No
Eval Type: Routine done by local agency
Eval Notes: Used oil (55 gal) is not present (only the UST). Waste antifreeze is 30 gal drum. New antifreeze is 55 gal poly drum. Waste metal filters is a 55 gallon drum. 4 Fuel USTs, and 1 used oil 550 gal UST. The last full submission was 2/20/20. The most recent update to most components of the CERS submission (not including the inventory) was 7/21/20.

Eval Division: San Mateo County Environmental Health
Eval Program: HMRRP
Eval Source: CERS

Eval General Type: Compliance Evaluation Inspection
Eval Date: 08-20-2020
Violations Found: Yes
Eval Type: Routine done by local agency
Eval Notes: Site visit to observe annual monitoring certifications. Documents made available during the inspection. UST Submission updated during the inspection, including updates to the contact information as requested - KIMBERLY MEDICUS, (360) 970-2296 KIMBERLY.MEDICUS@BP.COM Records: Previous monitoring certification records filed on site. Training records updated with each DO inspection and use the current form. Statement of understanding and DO form updated and use current form. DO reports observed to be filed on site with alarm history. CERS forms are on site. An updated submission from 7-2020 available online. Secondary containment test 2/14/20. Overfill test 8/23/19, following the one conducted in 2018. Next due date appears to be 8/2022. Alarm response records on site (including the work order for 5/12/20 alarm). The used oil sump annular sensor appears to be difficult to access without entering the sump. If designated as a permit required confined [Truncated]

Eval Division: San Mateo County Environmental Health
Eval Program: UST
Eval Source: CERS

Eval General Type: Other/Unknown
Eval Date: 08-21-2015
Violations Found: No
Eval Type: Other, not routine, done by local agency

Map ID
Direction
Distance
Elevation

MAP FINDINGS

Site

Database(s)

EDR ID Number
EPA ID Number

ARCO 00515 (Continued)

S121789902

Eval Notes: Not reported
Eval Division: San Mateo County Environmental Health
Eval Program: UST
Eval Source: CERS

Eval General Type: Compliance Evaluation Inspection
Eval Date: 08-23-2019
Violations Found: Yes
Eval Type: Routine done by local agency
Eval Notes: Observations: Permit expires 10/1/19 Contractor ICC: ok Sumps and spill containers: some debris in sumos. Set-up Alarm History Flags: L15 1/6/19, L9 main fill 2/14/19 Drop tube from tank chart should be 104. 5/8 for each of the fuel tanks. Overfill equipment was being tested today. Paperwork: DO reports for 12 months: 2019 binder ok DO notification: Ok Work orders: ok Alarm history matching: ok Employee Training: 5 employees. Record updates 2-28-19 Last monitor cert.: In binder. Sec containment test: 2/2017 initial. Second test filed, passed. Overfill protection report: 8/24/18 G surveyG filed along with letter from the water board. CERS: Last Submission Date: 3/26/19 CFR/CFO: 10/30/18 Response Plan on site: ok Owner op agreement: 5/25/17 Plot Plan: ok Statement of understanding DO form: ok Panel: ok Lights: pl Alarm: ok Sensor Out: ok Power Failure: ok Monitoring: Panel: VR TLS 350R In Tank: 847390-109 Annular: 409 fuel [Truncated]

Eval Division: San Mateo County Environmental Health
Eval Program: UST
Eval Source: CERS

Eval General Type: Compliance Evaluation Inspection
Eval Date: 08-24-2018
Violations Found: No
Eval Type: Routine done by local agency
Eval Notes: 10-40 gallons waste gasoline per year 250 gallons waste hydrocarbon water every 1-3 years 25-50 lbs gasoline containment absorbent per year. 10 gallons waste antifreeze per year 140 gallons used oil per year

Eval Division: San Mateo County Environmental Health
Eval Program: HW
Eval Source: CERS

Eval General Type: Compliance Evaluation Inspection
Eval Date: 08-24-2018
Violations Found: No
Eval Type: Routine done by local agency
Eval Notes: Plan last submitted February of 2018. Accepted.
Eval Division: San Mateo County Environmental Health
Eval Program: HMRRP
Eval Source: CERS

Eval General Type: Compliance Evaluation Inspection
Eval Date: 08-24-2018
Violations Found: No
Eval Type: Routine done by local agency
Eval Notes: We discussed the upcoming changes to the UST requirements including the overfill protection testing. April 14, 2017 989 copied to ensure a file is in the facility folder.

Eval Division: San Mateo County Environmental Health
Eval Program: UST

Map ID
Direction
Distance
Elevation

MAP FINDINGS

Site

Database(s)

EDR ID Number
EPA ID Number

ARCO 00515 (Continued)

S121789902

Eval Source: CERS

Eval General Type: Other/Unknown
Eval Date: 09-02-2014
Violations Found: No
Eval Type: Other, not routine, done by local agency
Eval Notes: Not reported
Eval Division: San Mateo County Environmental Health
Eval Program: UST
Eval Source: CERS

Eval General Type: Other/Unknown
Eval Date: 09-03-2014
Violations Found: No
Eval Type: Other, not routine, done by local agency
Eval Notes: Not reported
Eval Division: San Mateo County Environmental Health
Eval Program: UST
Eval Source: CERS

Eval General Type: Compliance Evaluation Inspection
Eval Date: 09-06-2017
Violations Found: No
Eval Type: Routine done by local agency
Eval Notes: It took a significant amount of time to calibrate the 87 Q1 LLD, however it passed.
Eval Division: San Mateo County Environmental Health
Eval Program: UST
Eval Source: CERS

Eval General Type: Compliance Evaluation Inspection
Eval Date: 09-06-2017
Violations Found: No
Eval Type: Routine done by local agency
Eval Notes: Remove the 120 gal oil tanks from HMBP. This inventory may be considered part of Smog Pro but is reported as part of the gas station. Update the location of the new antifreeze. It is currently located outside in the gated storage area and is listed to be stored in the shop. Update the map and inventory for accuracy.
Eval Division: San Mateo County Environmental Health
Eval Program: HMRRP
Eval Source: CERS

Eval General Type: Compliance Evaluation Inspection
Eval Date: 09-06-2017
Violations Found: Yes
Eval Type: Routine done by local agency
Eval Notes: The facility is storing one 55 gallon drum waste antifreeze. One 550 gallon UST used oil. There is one 55 gallon drum of used oil filters outside. We discussed metal vs. paper oil filter waste management standards. One 30 gallon drum of waste gasoline filters/absorbent is on site. One 30 gallon drum of waste contaminated testing water is on site as well. Ensure the correct date is used on this drum. BP is managing the liquid waste and the gas station/shop is managing the waste solids.
Eval Division: San Mateo County Environmental Health
Eval Program: HW

Map ID
Direction
Distance
Elevation

MAP FINDINGS

Site

Database(s)

EDR ID Number
EPA ID Number

ARCO 00515 (Continued)

S121789902

Eval Source: CERS

Eval General Type: Other/Unknown
Eval Date: 09-19-2017
Violations Found: No
Eval Type: Other, not routine, done by local agency
Eval Notes: HMBP appears to have been updated to reflect current inventory and notes from the last inspection report.

Eval Division: San Mateo County Environmental Health
Eval Program: HMRRP
Eval Source: CERS

Eval General Type: Other/Unknown
Eval Date: 09-30-2019
Violations Found: No
Eval Type: Other, not routine, done by local agency
Eval Notes: Accepted updated DO list.
Eval Division: San Mateo County Environmental Health
Eval Program: UST
Eval Source: CERS

Eval General Type: Compliance Evaluation Inspection
Eval Date: 10-19-2016
Violations Found: Yes
Eval Type: Routine done by local agency
Eval Notes: Sensors L15, 14, 16, 7, 5, 6, 10, 8, 9, 13, 11, and 12 were tested on the gasoline tanks. Sensor 12 had to be replaced and retested. All others passed on first test. Piping and fill sumps were 208 sensors and annulars were 409s. UDC 208 sensors for dispensers 1-2, 3-4, 5-6, and 7-8 were tested and passed (L1-L4). L17 used oil fill sump sensor and C1 annular optical sensor 344 were tested and passed. 5 spill buckets were tested and passed. Drain valves were properly functioning. Line leak detectors Q1 and Q2 passed.

Eval Division: San Mateo County Environmental Health
Eval Program: UST
Eval Source: CERS

Eval General Type: Compliance Evaluation Inspection
Eval Date: 10-21-2015
Violations Found: No
Eval Type: Routine done by local agency
Eval Notes: Not reported
Eval Division: San Mateo County Environmental Health
Eval Program: HMRRP
Eval Source: CERS

Eval General Type: Compliance Evaluation Inspection
Eval Date: 10-21-2015
Violations Found: No
Eval Type: Routine done by local agency
Eval Notes: Not reported
Eval Division: San Mateo County Environmental Health
Eval Program: HW
Eval Source: CERS

Eval General Type: Compliance Evaluation Inspection
Eval Date: 10-21-2015

Map ID
Direction
Distance
Elevation

MAP FINDINGS

Site

Database(s)

EDR ID Number
EPA ID Number

ARCO 00515 (Continued)

S121789902

Violations Found: Yes
Eval Type: Routine done by local agency
Eval Notes: Not reported
Eval Division: San Mateo County Environmental Health
Eval Program: UST
Eval Source: CERS

Eval General Type: Compliance Evaluation Inspection
Eval Date: 11-26-2013
Violations Found: No
Eval Type: Routine done by local agency
Eval Notes: Not reported
Eval Division: San Mateo County Environmental Health
Eval Program: HMRRP
Eval Source: CERS

Eval General Type: Compliance Evaluation Inspection
Eval Date: 11-26-2013
Violations Found: Yes
Eval Type: Routine done by local agency
Eval Notes: Not reported
Eval Division: San Mateo County Environmental Health
Eval Program: HW
Eval Source: CERS

Eval General Type: Compliance Evaluation Inspection
Eval Date: 11-26-2013
Violations Found: Yes
Eval Type: Routine done by local agency
Eval Notes: Not reported
Eval Division: San Mateo County Environmental Health
Eval Program: UST
Eval Source: CERS

Eval General Type: Compliance Evaluation Inspection
Eval Date: 12-02-2014
Violations Found: No
Eval Type: Routine done by local agency
Eval Notes: Not reported
Eval Division: San Mateo County Environmental Health
Eval Program: HMRRP
Eval Source: CERS

Eval General Type: Compliance Evaluation Inspection
Eval Date: 12-02-2014
Violations Found: No
Eval Type: Routine done by local agency
Eval Notes: Not reported
Eval Division: San Mateo County Environmental Health
Eval Program: HW
Eval Source: CERS

Eval General Type: Compliance Evaluation Inspection
Eval Date: 12-02-2014
Violations Found: No
Eval Type: Routine done by local agency
Eval Notes: Not reported

Map ID
Direction
Distance
Elevation

MAP FINDINGS

Site

Database(s)

EDR ID Number
EPA ID Number

ARCO 00515 (Continued)

S121789902

Eval Division: San Mateo County Environmental Health
Eval Program: UST
Eval Source: CERS

Eval General Type: Other/Unknown
Eval Date: 12-10-2015
Violations Found: No
Eval Type: Other, not routine, done by local agency
Eval Notes: Not reported
Eval Division: San Mateo County Environmental Health
Eval Program: UST
Eval Source: CERS

Eval General Type: Other/Unknown
Eval Date: 12-15-2014
Violations Found: No
Eval Type: Other, not routine, done by local agency
Eval Notes: Not reported
Eval Division: San Mateo County Environmental Health
Eval Program: UST
Eval Source: CERS

Eval General Type: Other/Unknown
Eval Date: 12-23-2014
Violations Found: No
Eval Type: Other, not routine, done by local agency
Eval Notes: Not reported
Eval Division: San Mateo County Environmental Health
Eval Program: UST
Eval Source: CERS

Eval General Type: Other/Unknown
Eval Date: 12-31-2015
Violations Found: No
Eval Type: Other, not routine, done by local agency
Eval Notes: Not reported
Eval Division: San Mateo County Environmental Health
Eval Program: HMRRP
Eval Source: CERS

Enforcement Action:

Site ID: 6542
Site Name: ARCO 00515
Site Address: 300 S DELAWARE ST
Site City: SAN MATEO
Site Zip: 94401
Enf Action Date: 11-26-2013
Enf Action Type: Notice of Violation (Unified Program)
Enf Action Description: Notice of Violation Issued by the Inspector at the Time of Inspection
Enf Action Notes: Not reported
Enf Action Division: San Mateo County Environmental Health
Enf Action Program: HW
Enf Action Source: CERS

Site ID: 6542
Site Name: ARCO 00515
Site Address: 300 S DELAWARE ST

Map ID
Direction
Distance
Elevation

MAP FINDINGS

Site

Database(s)

EDR ID Number
EPA ID Number

ARCO 00515 (Continued)

S121789902

Site City: SAN MATEO
Site Zip: 94401
Enf Action Date: 11-26-2013
Enf Action Type: Notice of Violation (Unified Program)
Enf Action Description: Notice of Violation Issued by the Inspector at the Time of Inspection
Enf Action Notes: Not reported
Enf Action Division: San Mateo County Environmental Health
Enf Action Program: UST
Enf Action Source: CERS

Affiliation:

Affiliation Type Desc: Identification Signer
Entity Name: KIMBERLY MEDICUS
Entity Title: RETAIL COMPLIANCE COORDINATOR
Affiliation Address: Not reported
Affiliation City: Not reported
Affiliation State: Not reported
Affiliation Country: Not reported
Affiliation Zip: Not reported
Affiliation Phone: Not reported

Affiliation Type Desc: Parent Corporation
Entity Name: BP PRODUCTS NORTH AMERICA, INC.
Entity Title: Not reported
Affiliation Address: Not reported
Affiliation City: Not reported
Affiliation State: Not reported
Affiliation Country: Not reported
Affiliation Zip: Not reported
Affiliation Phone: Not reported

Affiliation Type Desc: Property Owner
Entity Name: BP PRODUCTS NORTH AMERICA, INC
Entity Title: Not reported
Affiliation Address: PO BOX 6038
Affiliation City: ARTESIA
Affiliation State: CA
Affiliation Country: United States
Affiliation Zip: 90702
Affiliation Phone: (360) 970-2296

Affiliation Type Desc: UST Property Owner Name
Entity Name: BP PRODUCTS NORTH AMERICA, INC
Entity Title: Not reported
Affiliation Address: PO BOX 6038
Affiliation City: ARTESIA
Affiliation State: CA
Affiliation Country: United States
Affiliation Zip: 90702
Affiliation Phone: (360) 970-2296

Affiliation Type Desc: UST Tank Operator
Entity Name: Arthur Kwan
Entity Title: Not reported
Affiliation Address: 300 S DELAWARE ST
Affiliation City: SAN MATEO
Affiliation State: CA

Map ID
Direction
Distance
Elevation

MAP FINDINGS

Site

Database(s)

EDR ID Number
EPA ID Number

ARCO 00515 (Continued)

S121789902

Affiliation Country: United States
Affiliation Zip: 94401
Affiliation Phone: (650) 344-5405

Affiliation Type Desc: CUPA District
Entity Name: San Mateo County Environmental Health
Entity Title: Not reported
Affiliation Address: 2000 Alameda de las Pulgas, Suite 100
Affiliation City: San Mateo
Affiliation State: CA
Affiliation Country: Not reported
Affiliation Zip: 94403
Affiliation Phone: (650) 372-6200

Affiliation Type Desc: Document Preparer
Entity Name: BELSHIRE ENVIRONMENTAL SERVICES, INC
Entity Title: Not reported
Affiliation Address: Not reported
Affiliation City: Not reported
Affiliation State: Not reported
Affiliation Country: Not reported
Affiliation Zip: Not reported
Affiliation Phone: Not reported

Affiliation Type Desc: UST Permit Applicant
Entity Name: SARAH SAMUELS
Entity Title: RETAIL COMPLIANCE COORDINATOR
Affiliation Address: Not reported
Affiliation City: Not reported
Affiliation State: Not reported
Affiliation Country: Not reported
Affiliation Zip: Not reported
Affiliation Phone: (360) 371-1500

Affiliation Type Desc: UST Tank Owner
Entity Name: BP PRODUCTS NORTH AMERICA, INC
Entity Title: Not reported
Affiliation Address: PO BOX 6038
Affiliation City: ARTESIA
Affiliation State: CA
Affiliation Country: United States
Affiliation Zip: 90702
Affiliation Phone: (360) 970-2296

Affiliation Type Desc: Legal Owner
Entity Name: BP PRODUCTS NORTH AMERICA, INC
Entity Title: Not reported
Affiliation Address: PO BOX 6038
Affiliation City: ARTESIA
Affiliation State: CA
Affiliation Country: United States
Affiliation Zip: 90702
Affiliation Phone: (360) 970-2296

Affiliation Type Desc: Operator
Entity Name: Arthur Kwan
Entity Title: Not reported

Map ID
 Direction
 Distance
 Elevation

MAP FINDINGS

Site

Database(s)

EDR ID Number
 EPA ID Number

ARCO 00515 (Continued)

S121789902

Affiliation Address: Not reported
 Affiliation City: Not reported
 Affiliation State: Not reported
 Affiliation Country: Not reported
 Affiliation Zip: Not reported
 Affiliation Phone: (650) 344-5405

Affiliation Type Desc: Environmental Contact
 Entity Name: KIMBERLY MEDICUS, RETAIL COMPLIANCE COORDINATOR
 Entity Title: Not reported
 Affiliation Address: PO BOX 6038
 Affiliation City: ARTESIA
 Affiliation State: CA
 Affiliation Country: Not reported
 Affiliation Zip: 90702
 Affiliation Phone: Not reported

Affiliation Type Desc: Facility Mailing Address
 Entity Name: Mailing Address
 Entity Title: Not reported
 Affiliation Address: PO BOX 6038
 Affiliation City: ARTESIA
 Affiliation State: CA
 Affiliation Country: Not reported
 Affiliation Zip: 90702
 Affiliation Phone: Not reported

E54
East
< 1/8
0.064 mi.
336 ft.

BP WEST COAST PRODUCTS LLC 00515
300 S DELAWARE ST
SAN MATEO, CA 94401
Site 7 of 16 in cluster E

RCRA NonGen / NLR

1024854219
CAL000414887

Relative:
Lower
Actual:
23 ft.

RCRA NonGen / NLR:
 Date Form Received by Agency: 2016-03-04 00:00:00.0
 Handler Name: BP WEST COAST PRODUCTS LLC 00515
 Handler Address: 300 S DELAWARE ST
 Handler City,State,Zip: SAN MATEO, CA 94401-3326
 EPA ID: CAL000414887
 Contact Name: SARAH SAMUELS
 Contact Address: 4519 GRANDVIEW RD
 Contact City,State,Zip: BLAINE, WA 98230-0000
 Contact Telephone: 360-371-8111
 Contact Fax: Not reported
 Contact Email: SARAH.SAMUELS@BP.COM
 Contact Title: Not reported
 EPA Region: 09
 Land Type: Not reported
 Federal Waste Generator Description: Not a generator, verified
 Non-Notifier: Not reported
 Biennial Report Cycle: Not reported
 Accessibility: Not reported
 Active Site Indicator: Handler Activities
 State District Owner: Not reported
 State District: Not reported
 Mailing Address: 600 SW 39TH ST #275
 Mailing City,State,Zip: RENTON, CA 98057

Map ID
 Direction
 Distance
 Elevation

MAP FINDINGS

Site

Database(s)

EDR ID Number
 EPA ID Number

BP WEST COAST PRODUCTS LLC 00515 (Continued)

1024854219

Owner Name:	BP PRODUCTS NORTH AMERICA
Owner Type:	Other
Operator Name:	SARAH SAMUELS
Operator Type:	Other
Short-Term Generator Activity:	No
Importer Activity:	No
Mixed Waste Generator:	No
Transporter Activity:	No
Transfer Facility Activity:	No
Recycler Activity with Storage:	No
Small Quantity On-Site Burner Exemption:	No
Smelting Melting and Refining Furnace Exemption:	No
Underground Injection Control:	No
Off-Site Waste Receipt:	No
Universal Waste Indicator:	Yes
Universal Waste Destination Facility:	Yes
Federal Universal Waste:	No
Active Site Fed-Reg Treatment Storage and Disposal Facility:	Not reported
Active Site Converter Treatment storage and Disposal Facility:	Not reported
Active Site State-Reg Treatment Storage and Disposal Facility:	Not reported
Active Site State-Reg Handler:	---
Federal Facility Indicator:	Not reported
Hazardous Secondary Material Indicator:	N
Sub-Part K Indicator:	Not reported
Commercial TSD Indicator:	No
Treatment Storage and Disposal Type:	Not reported
2018 GPRA Permit Baseline:	Not on the Baseline
2018 GPRA Renewals Baseline:	Not on the Baseline
Permit Renewals Workload Universe:	Not reported
Permit Workload Universe:	Not reported
Permit Progress Universe:	Not reported
Post-Closure Workload Universe:	Not reported
Closure Workload Universe:	Not reported
202 GPRA Corrective Action Baseline:	No
Corrective Action Workload Universe:	No
Subject to Corrective Action Universe:	No
Non-TSDFs Where RCRA CA has Been Imposed Universe:	No
TSDFs Potentially Subject to CA Under 3004 (u)/(v) Universe:	No
TSDFs Only Subject to CA under Discretionary Auth Universe:	No
Corrective Action Priority Ranking:	No NCAPS ranking
Environmental Control Indicator:	No
Institutional Control Indicator:	No
Human Exposure Controls Indicator:	N/A
Groundwater Controls Indicator:	N/A
Operating TSDF Universe:	Not reported
Full Enforcement Universe:	Not reported
Significant Non-Complier Universe:	No
Unaddressed Significant Non-Complier Universe:	No
Addressed Significant Non-Complier Universe:	No
Significant Non-Complier With a Compliance Schedule Universe:	No
Financial Assurance Required:	Not reported
Handler Date of Last Change:	2018-09-06 17:07:32.0
Recognized Trader-Importer:	No
Recognized Trader-Exporter:	No
Importer of Spent Lead Acid Batteries:	No
Exporter of Spent Lead Acid Batteries:	No
Recycler Activity Without Storage:	No

Map ID
Direction
Distance
Elevation

MAP FINDINGS

Site

Database(s)

EDR ID Number
EPA ID Number

BP WEST COAST PRODUCTS LLC 00515 (Continued)

1024854219

Manifest Broker: No
Sub-Part P Indicator: No

Handler - Owner Operator:

Owner/Operator Indicator: Owner
Owner/Operator Name: BP PRODUCTS NORTH AMERICA
Legal Status: Other
Date Became Current: Not reported
Date Ended Current: Not reported
Owner/Operator Address: 4519 GRANDVIEW RD
Owner/Operator City,State,Zip: BLAINE, WA 98230-0000
Owner/Operator Telephone: 360-371-8111
Owner/Operator Telephone Ext: Not reported
Owner/Operator Fax: Not reported
Owner/Operator Email: Not reported

Owner/Operator Indicator: Operator
Owner/Operator Name: SARAH SAMUELS
Legal Status: Other
Date Became Current: Not reported
Date Ended Current: Not reported
Owner/Operator Address: 4519 GRANDVIEW RD
Owner/Operator City,State,Zip: BLAINE, WA 98230-0000
Owner/Operator Telephone: 360-371-8111
Owner/Operator Telephone Ext: Not reported
Owner/Operator Fax: Not reported
Owner/Operator Email: Not reported

Historic Generators:

Receive Date: 2016-03-04 00:00:00.0
Handler Name: BP WEST COAST PRODUCTS LLC 00515
Federal Waste Generator Description: Not a generator, verified
State District Owner: Not reported
Large Quantity Handler of Universal Waste: No
Recognized Trader Importer: No
Recognized Trader Exporter: No
Spent Lead Acid Battery Importer: No
Spent Lead Acid Battery Exporter: No
Current Record: Yes
Non Storage Recycler Activity: Not reported
Electronic Manifest Broker: Not reported

List of NAICS Codes and Descriptions:

NAICS Code: 44719
NAICS Description: OTHER GASOLINE STATIONS

Facility Has Received Notices of Violations:

Violations: No Violations Found

Evaluation Action Summary:

Evaluations: No Evaluations Found

Map ID
 Direction
 Distance
 Elevation

MAP FINDINGS

Site

Database(s)

EDR ID Number
 EPA ID Number

E55
East
< 1/8
0.064 mi.
336 ft.

ARCO STATION #515
300 SOUTH DELAWARE
SAN MATEO, CA 92392

Site 8 of 16 in cluster E

Notify 65 **S100178798**
N/A

Relative:
Lower

Actual:
23 ft.

NOTIFY 65:
 Name: ARCO STATION #515
 Address: 300 SOUTH DELAWARE
 City,State,Zip: SAN MATEO, CA 92392
 Date Reported: Not reported
 Staff Initials: Not reported
 Board File Number: Not reported
 Facility Type: Not reported
 Discharge Date: Not reported
 Issue Date: Not reported
 Incident Description: Not reported
 Global ID: Not reported
 Status: Not reported

E56
East
< 1/8
0.064 mi.
336 ft.

DELAWARE SMOG PROS
300 S DELAWARE AVE
SAN MATEO, CA 94401

Site 9 of 16 in cluster E

RCRA NonGen / NLR **1024790612**
CAL000089587

Relative:
Lower

Actual:
23 ft.

RCRA NonGen / NLR:
 Date Form Received by Agency: 1993-05-07 00:00:00.0
 Handler Name: DELAWARE SMOG PROS
 Handler Address: 300 S DELAWARE AVE
 Handler City,State,Zip: SAN MATEO, CA 94401-0000
 EPA ID: CAL000089587
 Contact Name: ARTHUR KWAN-PARTNER
 Contact Address: 36 LONE MOUNTAIN CT
 Contact City,State,Zip: PACIFICA, CA 94044
 Contact Telephone: 650-344-5405
 Contact Fax: 650-375-8928
 Contact Email: ARCO515@SBCGLOBAL.NET
 Contact Title: Not reported
 EPA Region: 09
 Land Type: Not reported
 Federal Waste Generator Description: Not a generator, verified
 Non-Notifier: Not reported
 Biennial Report Cycle: Not reported
 Accessibility: Not reported
 Active Site Indicator: Handler Activities
 State District Owner: Not reported
 State District: Not reported
 Mailing Address: 300 S DELAWARE ST
 Mailing City,State,Zip: SAN MATEO, CA 94401-3326
 Owner Name: ARTHUR KWAN
 Owner Type: Other
 Operator Name: ARTHUR KWAN-PARTNER
 Operator Type: Other
 Short-Term Generator Activity: No
 Importer Activity: No
 Mixed Waste Generator: No
 Transporter Activity: No
 Transfer Facility Activity: No
 Recycler Activity with Storage: No

Map ID
 Direction
 Distance
 Elevation

MAP FINDINGS

Site

Database(s)

EDR ID Number
 EPA ID Number

DELAWARE SMOG PROS (Continued)

1024790612

Small Quantity On-Site Burner Exemption:	No
Smelting Melting and Refining Furnace Exemption:	No
Underground Injection Control:	No
Off-Site Waste Receipt:	No
Universal Waste Indicator:	Yes
Universal Waste Destination Facility:	Yes
Federal Universal Waste:	No
Active Site Fed-Reg Treatment Storage and Disposal Facility:	Not reported
Active Site Converter Treatment storage and Disposal Facility:	Not reported
Active Site State-Reg Treatment Storage and Disposal Facility:	Not reported
Active Site State-Reg Handler:	---
Federal Facility Indicator:	Not reported
Hazardous Secondary Material Indicator:	N
Sub-Part K Indicator:	Not reported
Commercial TSD Indicator:	No
Treatment Storage and Disposal Type:	Not reported
2018 GPRA Permit Baseline:	Not on the Baseline
2018 GPRA Renewals Baseline:	Not on the Baseline
Permit Renewals Workload Universe:	Not reported
Permit Workload Universe:	Not reported
Permit Progress Universe:	Not reported
Post-Closure Workload Universe:	Not reported
Closure Workload Universe:	Not reported
202 GPRA Corrective Action Baseline:	No
Corrective Action Workload Universe:	No
Subject to Corrective Action Universe:	No
Non-TSDFs Where RCRA CA has Been Imposed Universe:	No
TSDFs Potentially Subject to CA Under 3004 (u)/(v) Universe:	No
TSDFs Only Subject to CA under Discretionary Auth Universe:	No
Corrective Action Priority Ranking:	No NCAPS ranking
Environmental Control Indicator:	No
Institutional Control Indicator:	No
Human Exposure Controls Indicator:	N/A
Groundwater Controls Indicator:	N/A
Operating TSDF Universe:	Not reported
Full Enforcement Universe:	Not reported
Significant Non-Complier Universe:	No
Unaddressed Significant Non-Complier Universe:	No
Addressed Significant Non-Complier Universe:	No
Significant Non-Complier With a Compliance Schedule Universe:	No
Financial Assurance Required:	Not reported
Handler Date of Last Change:	2018-09-05 15:42:14.0
Recognized Trader-Importer:	No
Recognized Trader-Exporter:	No
Importer of Spent Lead Acid Batteries:	No
Exporter of Spent Lead Acid Batteries:	No
Recycler Activity Without Storage:	No
Manifest Broker:	No
Sub-Part P Indicator:	No

Handler - Owner Operator:

Owner/Operator Indicator:	Operator
Owner/Operator Name:	ARTHUR KWAN-PARTNER
Legal Status:	Other
Date Became Current:	Not reported
Date Ended Current:	Not reported

Map ID
Direction
Distance
Elevation

MAP FINDINGS

Site

Database(s)

EDR ID Number
EPA ID Number

DELAWARE SMOG PROS (Continued)

1024790612

Owner/Operator Address: 36 LONE MOUNTAIN CT
Owner/Operator City,State,Zip: PACIFICA, CA 94044
Owner/Operator Telephone: 650-344-5405
Owner/Operator Telephone Ext: Not reported
Owner/Operator Fax: Not reported
Owner/Operator Email: Not reported

Owner/Operator Indicator: Owner
Owner/Operator Name: ARTHUR KWAN
Legal Status: Other
Date Became Current: Not reported
Date Ended Current: Not reported
Owner/Operator Address: 36 LONE MOUNTAIN CT
Owner/Operator City,State,Zip: PACIFICA, CA 94401-0000
Owner/Operator Telephone: 650-344-5405
Owner/Operator Telephone Ext: Not reported
Owner/Operator Fax: Not reported
Owner/Operator Email: Not reported

Historic Generators:
Receive Date: 1993-05-07 00:00:00.0
Handler Name: DELAWARE SMOG PROS
Federal Waste Generator Description: Not a generator, verified
State District Owner: Not reported
Large Quantity Handler of Universal Waste: No
Recognized Trader Importer: No
Recognized Trader Exporter: No
Spent Lead Acid Battery Importer: No
Spent Lead Acid Battery Exporter: No
Current Record: Yes
Non Storage Recycler Activity: Not reported
Electronic Manifest Broker: Not reported

List of NAICS Codes and Descriptions:
NAICS Code: 811111
NAICS Description: GENERAL AUTOMOTIVE REPAIR

Facility Has Received Notices of Violations:
Violations: No Violations Found

Evaluation Action Summary:
Evaluations: No Evaluations Found

E57 ARCO 00515
East 300 S DELAWARE ST
< 1/8 SAN MATEO, CA 94401
0.064 mi.
336 ft. Site 10 of 16 in cluster E

UST U004262389
N/A

Relative: UST:
Lower Name: ARCO 00515
Actual: Address: 300 S DELAWARE ST
23 ft. City,State,Zip: SAN MATEO, CA 94401
Facility ID: 41-000-016939
Permitting Agency: San Mateo County Environmental Health

Map ID
Direction
Distance
Elevation

MAP FINDINGS

Site

Database(s)

EDR ID Number
EPA ID Number

ARCO 00515 (Continued)

U004262389

Latitude: 37.566936
Longitude: -122.320074

E58
East
< 1/8
0.064 mi.
336 ft.

BP WEST COAST PRODUCTS LLC 00515
300 S DELAWARE ST
SAN MATEO, CA 94401

SWEEPS UST
CA FID UST
HAZNET
HWTS

S101593659
N/A

Site 11 of 16 in cluster E

Relative:
Lower

SWEEPS UST:

Actual:
23 ft.

Name: ARCO FAC #515
Address: 300 S DELAWARE ST
City: SAN MATEO
Status: Not reported
Comp Number: 110070
Number: Not reported
Board Of Equalization: Not reported
Referral Date: Not reported
Action Date: Not reported
Created Date: Not reported
Owner Tank Id: Not reported
SWRCB Tank Id: 41-000-110070-000001
Tank Status: Not reported
Capacity: 4000
Active Date: Not reported
Tank Use: M.V. FUEL
STG: PRODUCT
Content: REG UNLEADED
Number Of Tanks: 9

Name: ARCO FAC #515
Address: 300 S DELAWARE ST
City: SAN MATEO
Status: Not reported
Comp Number: 110070
Number: Not reported
Board Of Equalization: Not reported
Referral Date: Not reported
Action Date: Not reported
Created Date: Not reported
Owner Tank Id: Not reported
SWRCB Tank Id: 41-000-110070-000002
Tank Status: Not reported
Capacity: 4000
Active Date: Not reported
Tank Use: M.V. FUEL
STG: PRODUCT
Content: REG UNLEADED
Number Of Tanks: Not reported

Name: ARCO FAC #515
Address: 300 S DELAWARE ST
City: SAN MATEO
Status: Not reported
Comp Number: 110070
Number: Not reported
Board Of Equalization: Not reported
Referral Date: Not reported

Map ID
Direction
Distance
Elevation

MAP FINDINGS

Site

Database(s)

EDR ID Number
EPA ID Number

BP WEST COAST PRODUCTS LLC 00515 (Continued)

S101593659

Action Date: Not reported
Created Date: Not reported
Owner Tank Id: Not reported
SWRCB Tank Id: 41-000-110070-000003
Tank Status: Not reported
Capacity: 6000
Active Date: Not reported
Tank Use: M.V. FUEL
STG: PRODUCT
Content: REG UNLEADED
Number Of Tanks: Not reported

Name: ARCO FAC #515
Address: 300 S DELAWARE ST
City: SAN MATEO
Status: Not reported
Comp Number: 110070
Number: Not reported
Board Of Equalization: Not reported
Referral Date: Not reported
Action Date: Not reported
Created Date: Not reported
Owner Tank Id: Not reported
SWRCB Tank Id: 41-000-110070-000004
Tank Status: Not reported
Capacity: 4000
Active Date: Not reported
Tank Use: M.V. FUEL
STG: WASTE
Content: LEADED
Number Of Tanks: Not reported

Name: ARCO FAC #515
Address: 300 S DELAWARE ST
City: SAN MATEO
Status: Not reported
Comp Number: 110070
Number: Not reported
Board Of Equalization: Not reported
Referral Date: Not reported
Action Date: Not reported
Created Date: Not reported
Owner Tank Id: Not reported
SWRCB Tank Id: 41-000-110070-000005
Tank Status: Not reported
Capacity: 10000
Active Date: Not reported
Tank Use: M.V. FUEL
STG: PRODUCT
Content: REG UNLEADED
Number Of Tanks: Not reported

Name: ARCO FAC #515
Address: 300 S DELAWARE ST
City: SAN MATEO
Status: Not reported
Comp Number: 110070

Map ID
Direction
Distance
Elevation

MAP FINDINGS

Site

Database(s)

EDR ID Number
EPA ID Number

BP WEST COAST PRODUCTS LLC 00515 (Continued)

S101593659

Number: Not reported
Board Of Equalization: Not reported
Referral Date: Not reported
Action Date: Not reported
Created Date: Not reported
Owner Tank Id: Not reported
SWRCB Tank Id: 41-000-110070-000006
Tank Status: Not reported
Capacity: 10000
Active Date: Not reported
Tank Use: M.V. FUEL
STG: PRODUCT
Content: REG UNLEADED
Number Of Tanks: Not reported

Name: ARCO FAC #515
Address: 300 S DELAWARE ST
City: SAN MATEO
Status: Not reported
Comp Number: 110070
Number: Not reported
Board Of Equalization: Not reported
Referral Date: Not reported
Action Date: Not reported
Created Date: Not reported
Owner Tank Id: Not reported
SWRCB Tank Id: 41-000-110070-000007
Tank Status: Not reported
Capacity: 10000
Active Date: Not reported
Tank Use: M.V. FUEL
STG: PRODUCT
Content: REG UNLEADED
Number Of Tanks: Not reported

Name: ARCO FAC #515
Address: 300 S DELAWARE ST
City: SAN MATEO
Status: Not reported
Comp Number: 110070
Number: Not reported
Board Of Equalization: Not reported
Referral Date: Not reported
Action Date: Not reported
Created Date: Not reported
Owner Tank Id: Not reported
SWRCB Tank Id: 41-000-110070-000008
Tank Status: Not reported
Capacity: 10000
Active Date: Not reported
Tank Use: M.V. FUEL
STG: PRODUCT
Content: LEADED
Number Of Tanks: Not reported

Name: ARCO FAC #515
Address: 300 S DELAWARE ST

Map ID
Direction
Distance
Elevation

MAP FINDINGS

Site

Database(s)

EDR ID Number
EPA ID Number

BP WEST COAST PRODUCTS LLC 00515 (Continued)

S101593659

City: SAN MATEO
Status: Not reported
Comp Number: 110070
Number: Not reported
Board Of Equalization: Not reported
Referral Date: Not reported
Action Date: Not reported
Created Date: Not reported
Owner Tank Id: Not reported
SWRCB Tank Id: 41-000-110070-000009
Tank Status: Not reported
Capacity: 550
Active Date: Not reported
Tank Use: OIL
STG: WASTE
Content: WASTE OIL
Number Of Tanks: Not reported

CA FID UST:

Facility ID: 41000065
Regulated By: UTNKA
Regulated ID: Not reported
Cortese Code: Not reported
SIC Code: Not reported
Facility Phone: 4153445405
Mail To: Not reported
Mailing Address: 300 S DELAWARE ST
Mailing Address 2: Not reported
Mailing City,St,Zip: SAN MATEO 94402
Contact: Not reported
Contact Phone: Not reported
DUNS Number: Not reported
NPDES Number: Not reported
EPA ID: Not reported
Comments: Not reported
Status: Active

HAZNET:

Name: BP WEST COAST PRODUCTS LLC 00515
Address: 300 S DELAWARE ST
Address 2: Not reported
City,State,Zip: SAN MATEO, CA 90702
Contact: DARYL LEE
Telephone: 4159025089
Mailing Name: Not reported
Mailing Address: PO BOX 6038

Year: 2019
Gepaid: CAL000414887
TSD EPA ID: CAT080013352
CA Waste Code: 134 - Aqueous solution with total organic residues less than 10 percent
Disposal Method: H039 - Other Recovery Of Reclamation For Reuse Including Acid Regeneration, Organics Recovery Ect
Tons: 0.19320

Map ID
Direction
Distance
Elevation

MAP FINDINGS

Site

Database(s)

EDR ID Number
EPA ID Number

BP WEST COAST PRODUCTS LLC 00515 (Continued)

S101593659

Year: 2017
Gepaid: CAL000414887
TSD EPA ID: CAT080013352
CA Waste Code: 134 - Aqueous solution with total organic residues less than 10 percent
Disposal Method: H039 - Other Recovery Of Reclamation For Reuse Including Acid Regeneration, Organics Recovery Ect
Tons: 1.134

Year: 2016
Gepaid: CAL000414887
TSD EPA ID: CAT080013352
CA Waste Code: 134 - Aqueous solution with total organic residues less than 10 percent
Disposal Method: H039 - Other Recovery Of Reclamation For Reuse Including Acid Regeneration, Organics Recovery Ect
Tons: 0.168

Additional Info:

Year: 2017
Gen EPA ID: CAL000414887

Shipment Date: 20170926
Creation Date: 6/13/2018 18:31:14
Receipt Date: 20171005
Manifest ID: 009705733FLE
Trans EPA ID: CAR000183913
Trans Name: BELSHIRE
Trans 2 EPA ID: Not reported
Trans 2 Name: Not reported
TSD EPA ID: CAT080013352
Trans Name: DEMENNO KERDOON
TSD EPA ID: Not reported
TSD EPA Name: Not reported
Waste Code Description: 134 - Aqueous solution with <10% total organic residues
RCRA Code: Not reported
Meth Code: H039 - Other Recovery Of Reclamation For Reuse Including Acid Regeneration, Organics Recovery Ect

Quantity Tons: 0.084
Waste Quantity: 20
Quantity Unit: G
Additional Code 1: Not reported
Additional Code 2: Not reported
Additional Code 3: Not reported
Additional Code 4: Not reported
Additional Code 5: Not reported

Shipment Date: 20170502
Creation Date: 5/17/2018 18:31:11
Receipt Date: 20170511
Manifest ID: 009696208FLE
Trans EPA ID: CAR000183913
Trans Name: BELSHIRE
Trans 2 EPA ID: CAT080016116
Trans 2 Name: NIETO AND SONS TRUCKING INC
TSD EPA ID: CAT080013352

Map ID
Direction
Distance
Elevation

MAP FINDINGS

Site

Database(s)

EDR ID Number
EPA ID Number

BP WEST COAST PRODUCTS LLC 00515 (Continued)

S101593659

Trans Name: DEMENNO KERDOON
TSDf Alt EPA ID: Not reported
TSDf Alt Name: Not reported
Waste Code Description: 134 - Aqueous solution with <10% total organic residues
RCRA Code: Not reported
Meth Code: H039 - Other Recovery Of Reclamation For Reuse Including Acid
Regeneration, Organics Recovery Ect
Quantity Tons: 1.05
Waste Quantity: 250
Quantity Unit: G
Additional Code 1: Not reported
Additional Code 2: Not reported
Additional Code 3: Not reported
Additional Code 4: Not reported
Additional Code 5: Not reported

HWTS:

Name: BP WEST COAST PRODUCTS LLC 00515
Address: 300 S DELAWARE ST
Address 2: Not reported
City,State,Zip: SAN MATEO, CA 944013326
EPA ID: CAL000414887
Inactive Date: Not reported
Create Date: 03/04/2016
Last Act Date: 08/18/2020
Mailing Name: Not reported
Mailing Address: PO BOX 6038
Mailing Address 2: Not reported
Mailing City,State,Zip: ARTESIA, CA 90702
Owner Name: BP PRODUCTS NORTH AMERICA
Owner Address: PO BOX 6038
Owner Address 2: Not reported
Owner City,State,Zip: ARTESIA, CA 90702
Contact Name: KIMBERLY MEDICUS
Contact Address: PO BOX 6038
Contact Address 2: Not reported
City,State,Zip: ARTESIA, CA 90702

NAICS:

EPA ID: CAL000414887
Create Date: 2016-03-04 14:56:22.643
NAICS Code: 44719
NAICS Description: Other Gasoline Stations
Issued EPA ID Date: 2016-03-04 14:56:22.64300
Inactive Date: Not reported
Facility Name: BP WEST COAST PRODUCTS LLC 00515
Facility Address: 300 S DELAWARE ST
Facility Address 2: Not reported
Facility City: SAN MATEO
Facility County: Not reported
Facility State: CA
Facility Zip: 944013326

Map ID
 Direction
 Distance
 Elevation

MAP FINDINGS

Site

Database(s)

EDR ID Number
 EPA ID Number

E59
East
< 1/8
0.064 mi.
336 ft.

BP WEST COAST PRODUCTS LLC 00515
300 S DELAWARE
SAN MATEO, CA 94401
Site 12 of 16 in cluster E

HIST UST **S113114353**
HAZNET **N/A**
HWTS

Relative:
Lower
Actual:
23 ft.

HIST UST:
 Name: WHA IN YUN
 Address: 300 SO DELAWARE
 City,State,Zip: SAN MATEO, CA 94402
 File Number: 0002BBAD
 URL: <http://geotracker.waterboards.ca.gov/ustpdfs/pdf/0002BBAD.pdf>
 Region: Not reported
 Facility ID: Not reported
 Facility Type: Not reported
 Other Type: Not reported
 Contact Name: Not reported
 Telephone: Not reported
 Owner Name: Not reported
 Owner Address: Not reported
 Owner City,St,Zip: Not reported
 Total Tanks: Not reported

 Tank Num: Not reported
 Container Num: Not reported
 Year Installed: Not reported
 Tank Capacity: Not reported
 Tank Used for: Not reported
 Type of Fuel: Not reported
 Container Construction Thickness: Not reported
 Leak Detection: Not reported

[Click here for Geo Tracker PDF:](#)

HAZNET:

Name: BP WEST COAST PRODUCTS LLC 00515
 Address: 300 S DELAWARE
 Address 2: Not reported
 City,State,Zip: SAN MATEO, CA 944010000
 Contact: SARAH SAMUELS
 Telephone: 3603718111
 Mailing Name: Not reported
 Mailing Address: PO BOX 80249

 Year: 2015
 Gepaid: CAL000226030
 TSD EPA ID: CAT080013352
 CA Waste Code: 133 - Aqueous solution with total organic residues 10 percent or more
 Disposal Method: H039 - Other Recovery Of Reclamation For Reuse Including Acid
 Regeneration, Organics Recovery Ect

 Tons: 0.35445

 Year: 2015
 Gepaid: CAL000226030
 TSD EPA ID: CAT080013352
 CA Waste Code: 134 - Aqueous solution with total organic residues less than 10
 percent
 Disposal Method: H039 - Other Recovery Of Reclamation For Reuse Including Acid
 Regeneration, Organics Recovery Ect

Map ID
Direction
Distance
Elevation

MAP FINDINGS

Site

Database(s)

EDR ID Number
EPA ID Number

BP WEST COAST PRODUCTS LLC 00515 (Continued)

S113114353

Tons:	0.147
Year:	2014
Gepaid:	CAL000226030
TSD EPA ID:	CAT080013352
CA Waste Code:	134 - Aqueous solution with total organic residues less than 10 percent
Disposal Method:	H039 - Other Recovery Of Reclamation For Reuse Including Acid Regeneration, Organics Recovery Ect
Tons:	0.966
Year:	2013
Gepaid:	CAL000226030
TSD EPA ID:	CAT080013352
CA Waste Code:	134 - Aqueous solution with total organic residues less than 10 percent
Disposal Method:	H039 - Other Recovery Of Reclamation For Reuse Including Acid Regeneration, Organics Recovery Ect
Tons:	0.189
Year:	2012
Gepaid:	CAL000226030
TSD EPA ID:	CAT080013352
CA Waste Code:	134 - Aqueous solution with total organic residues less than 10 percent
Disposal Method:	H039 - Other Recovery Of Reclamation For Reuse Including Acid Regeneration, Organics Recovery Ect
Tons:	0.231
Year:	2011
Gepaid:	CAL000226030
TSD EPA ID:	CAT080013352
CA Waste Code:	134 - Aqueous solution with total organic residues less than 10 percent
Disposal Method:	H039 - Other Recovery Of Reclamation For Reuse Including Acid Regeneration, Organics Recovery Ect
Tons:	0.105
Year:	2010
Gepaid:	CAL000226030
TSD EPA ID:	NVT330010000
CA Waste Code:	352 - Other organic solids
Disposal Method:	H132 - Landfill Or Surface Impoundment That Will Be Closed As Landfill(To Include On-Site Treatment And/Or Stabilization)
Tons:	0.0625
Year:	2010
Gepaid:	CAL000226030
TSD EPA ID:	CAT080013352
CA Waste Code:	134 - Aqueous solution with total organic residues less than 10 percent
Disposal Method:	H039 - Other Recovery Of Reclamation For Reuse Including Acid Regeneration, Organics Recovery Ect
Tons:	0.315
Year:	2009
Gepaid:	CAL000226030

Map ID
Direction
Distance
Elevation

MAP FINDINGS

Site

Database(s)

EDR ID Number
EPA ID Number

BP WEST COAST PRODUCTS LLC 00515 (Continued)

S113114353

TSD EPA ID: CAT080013352
CA Waste Code: 134 - Aqueous solution with total organic residues less than 10 percent
Disposal Method: H039 - Other Recovery Of Reclamation For Reuse Including Acid Regeneration, Organics Recovery Ect
Tons: 0.21

Year: 2009
Gepaid: CAL000226030
TSD EPA ID: CAT000646117
CA Waste Code: 352 - Other organic solids
Disposal Method: H132 - Landfill Or Surface Impoundment That Will Be Closed As Landfill(To Include On-Site Treatment And/Or Stabilization)
Tons: 12.642

[Click this hyperlink](#) while viewing on your computer to access 7 additional CA HAZNET: record(s) in the EDR Site Report.

Additional Info:

Year: 2008
Gen EPA ID: CAL000226030

Shipment Date: 20081124
Creation Date: 2/2/2009 18:30:25
Receipt Date: 20081204
Manifest ID: 002156201FLE
Trans EPA ID: CAR000183913
Trans Name: BELSHIRE
Trans 2 EPA ID: CAT080016116
Trans 2 Name: NIETO & SONS TRUCKING INC
TSD EPA ID: CAT080013352
Trans Name: DEMENNO KERDOON
TSD EPA Alt ID: Not reported
TSD EPA Alt Name: Not reported
Waste Code Description: 134 - Aqueous solution with <10% total organic residues
RCRA Code: Not reported
Meth Code: H039 - Other Recovery Of Reclamation For Reuse Including Acid Regeneration, Organics Recovery Ect

Quantity Tons: 0.147
Waste Quantity: 35
Quantity Unit: G
Additional Code 1: Not reported
Additional Code 2: Not reported
Additional Code 3: Not reported
Additional Code 4: Not reported
Additional Code 5: Not reported

Shipment Date: 20081015
Creation Date: 3/9/2009 18:30:46
Receipt Date: 20081024
Manifest ID: 002155400FLE
Trans EPA ID: CAR000183913
Trans Name: BELSHIRE
Trans 2 EPA ID: OKD981588791
Trans 2 Name: TRIAD TRANSPORT INC
TSD EPA ID: NVT330010000

Map ID
Direction
Distance
Elevation

MAP FINDINGS

Site

Database(s)

EDR ID Number
EPA ID Number

BP WEST COAST PRODUCTS LLC 00515 (Continued)

S113114353

Trans Name:	US ECOLOGY NEVADA OPERATIONS
TSDF Alt EPA ID:	Not reported
TSDF Alt Name:	Not reported
Waste Code Description:	352 - Other organic solids
RCRA Code:	Not reported
Meth Code:	H132 - Landfill Or Surface Impoundment That Will Be Closed As Landfill(To Include On-Site Treatment And/Or Stabilization)
Quantity Tons:	0.1
Waste Quantity:	200
Quantity Unit:	P
Additional Code 1:	Not reported
Additional Code 2:	Not reported
Additional Code 3:	Not reported
Additional Code 4:	Not reported
Additional Code 5:	Not reported
Shipment Date:	20080624
Creation Date:	8/11/2008 18:30:17
Receipt Date:	20080626
Manifest ID:	000822436FLE
Trans EPA ID:	CAR000183913
Trans Name:	BELSHIRE
Trans 2 EPA ID:	Not reported
Trans 2 Name:	Not reported
TSDF EPA ID:	CAT080013352
Trans Name:	DEMENNO KERDOON
TSDF Alt EPA ID:	Not reported
TSDF Alt Name:	Not reported
Waste Code Description:	134 - Aqueous solution with <10% total organic residues
RCRA Code:	Not reported
Meth Code:	H039 - Other Recovery Of Reclamation For Reuse Including Acid Regeneration, Organics Recovery Ect
Quantity Tons:	0.021
Waste Quantity:	5
Quantity Unit:	G
Additional Code 1:	Not reported
Additional Code 2:	Not reported
Additional Code 3:	Not reported
Additional Code 4:	Not reported
Additional Code 5:	Not reported
Shipment Date:	20080429
Creation Date:	7/16/2008 18:30:16
Receipt Date:	20080502
Manifest ID:	000825665FLE
Trans EPA ID:	CAR000183913
Trans Name:	BELSHIRE
Trans 2 EPA ID:	Not reported
Trans 2 Name:	Not reported
TSDF EPA ID:	CAT080013352
Trans Name:	DEMENNO KERDOON
TSDF Alt EPA ID:	Not reported
TSDF Alt Name:	Not reported
Waste Code Description:	134 - Aqueous solution with <10% total organic residues
RCRA Code:	Not reported
Meth Code:	H039 - Other Recovery Of Reclamation For Reuse Including Acid Regeneration, Organics Recovery Ect

Map ID
Direction
Distance
Elevation

MAP FINDINGS

Site

Database(s)

EDR ID Number
EPA ID Number

BP WEST COAST PRODUCTS LLC 00515 (Continued)

S113114353

Quantity Tons: 0.84
Waste Quantity: 200
Quantity Unit: G
Additional Code 1: Not reported
Additional Code 2: Not reported
Additional Code 3: Not reported
Additional Code 4: Not reported
Additional Code 5: Not reported

Shipment Date: 20080109
Creation Date: 3/18/2008 18:30:29
Receipt Date: 20080116
Manifest ID: 000811506FLE
Trans EPA ID: CAR000183913
Trans Name: BELSHIRE
Trans 2 EPA ID: CAT080016116
Trans 2 Name: NIETO & SONS
TSDf EPA ID: CAT080013352
Trans Name: DEMENNO KERDOON
TSDf Alt EPA ID: Not reported
TSDf Alt Name: Not reported
Waste Code Description: 134 - Aqueous solution with <10% total organic residues
RCRA Code: Not reported
Meth Code: H039 - Other Recovery Of Reclamation For Reuse Including Acid
Regeneration, Organics Recovery Ect

Quantity Tons: 0.126
Waste Quantity: 30
Quantity Unit: G
Additional Code 1: Not reported
Additional Code 2: Not reported
Additional Code 3: Not reported
Additional Code 4: Not reported
Additional Code 5: Not reported

Additional Info:

Year: 2013
Gen EPA ID: CAL000226030

Shipment Date: 20131210
Creation Date: 2/25/2014 22:15:05
Receipt Date: 20131218
Manifest ID: 005763244FLE
Trans EPA ID: CAR000183913
Trans Name: BELSHIRE
Trans 2 EPA ID: CAT080016116
Trans 2 Name: NIETO AND SONS TRUCKING
TSDf EPA ID: CAT080013352
Trans Name: DEMENNO KERDOON
TSDf Alt EPA ID: Not reported
TSDf Alt Name: Not reported
Waste Code Description: 134 - Aqueous solution with <10% total organic residues
RCRA Code: Not reported
Meth Code: H039 - Other Recovery Of Reclamation For Reuse Including Acid
Regeneration, Organics Recovery Ect

Quantity Tons: 0.126
Waste Quantity: 30
Quantity Unit: G

Map ID
Direction
Distance
Elevation

MAP FINDINGS

Site

Database(s)

EDR ID Number
EPA ID Number

BP WEST COAST PRODUCTS LLC 00515 (Continued)

S113114353

Additional Code 1: Not reported
Additional Code 2: Not reported
Additional Code 3: Not reported
Additional Code 4: Not reported
Additional Code 5: Not reported

Shipment Date: 20130619
Creation Date: 8/23/2013 22:15:06
Receipt Date: 20130624
Manifest ID: 005751466FLE
Trans EPA ID: CAR000183913
Trans Name: BELSHIRE
Trans 2 EPA ID: Not reported
Trans 2 Name: Not reported
TSDf EPA ID: CAT080013352
Trans Name: DEMENNO KERDOON
TSDf Alt EPA ID: Not reported
TSDf Alt Name: Not reported
Waste Code Description: 134 - Aqueous solution with <10% total organic residues
RCRA Code: Not reported
Meth Code: H039 - Other Recovery Of Reclamation For Reuse Including Acid
Regeneration, Organics Recovery Ect

Quantity Tons: 0.063
Waste Quantity: 15
Quantity Unit: G
Additional Code 1: Not reported
Additional Code 2: Not reported
Additional Code 3: Not reported
Additional Code 4: Not reported
Additional Code 5: Not reported

Additional Info:

Year: 2010
Gen EPA ID: CAL000226030

Shipment Date: 20101027
Creation Date: 1/3/2011 18:31:25
Receipt Date: 20101105
Manifest ID: 002143481FLE
Trans EPA ID: CAR000183913
Trans Name: BELSHIRE
Trans 2 EPA ID: CAT080016116
Trans 2 Name: NIETO AND SONS TRUCKING
TSDf EPA ID: CAT080013352
Trans Name: DEMENNO KERDOON
TSDf Alt EPA ID: Not reported
TSDf Alt Name: Not reported
Waste Code Description: 134 - Aqueous solution with <10% total organic residues
RCRA Code: Not reported
Meth Code: H039 - Other Recovery Of Reclamation For Reuse Including Acid
Regeneration, Organics Recovery Ect

Quantity Tons: 0.105
Waste Quantity: 25
Quantity Unit: G
Additional Code 1: Not reported
Additional Code 2: Not reported
Additional Code 3: Not reported

Map ID
Direction
Distance
Elevation

MAP FINDINGS

Site

Database(s)

EDR ID Number
EPA ID Number

BP WEST COAST PRODUCTS LLC 00515 (Continued)

S113114353

Additional Code 4:	Not reported
Additional Code 5:	Not reported
Shipment Date:	20100506
Creation Date:	12/16/2010 18:31:00
Receipt Date:	20100520
Manifest ID:	002134869FLE
Trans EPA ID:	CAR000183913
Trans Name:	BELSHIRE
Trans 2 EPA ID:	CAD981412356
Trans 2 Name:	PACIFIC TRANS ENVIRONMENTAL SERVICES INC
TSDf EPA ID:	NVT330010000
Trans Name:	US ECOLOGY NEVADA OPERATIONS
TSDf Alt EPA ID:	Not reported
TSDf Alt Name:	Not reported
Waste Code Description:	352 - Other organic solids
RCRA Code:	Not reported
Meth Code:	H132 - Landfill Or Surface Impoundment That Will Be Closed As Landfill(To Include On-Site Treatment And/Or Stabilization)
Quantity Tons:	0.0625
Waste Quantity:	125
Quantity Unit:	P
Additional Code 1:	Not reported
Additional Code 2:	Not reported
Additional Code 3:	Not reported
Additional Code 4:	Not reported
Additional Code 5:	Not reported
Shipment Date:	20100209
Creation Date:	5/27/2010 18:30:18
Receipt Date:	20100212
Manifest ID:	002122351FLE
Trans EPA ID:	CAR000183913
Trans Name:	BELSHIRE
Trans 2 EPA ID:	Not reported
Trans 2 Name:	Not reported
TSDf EPA ID:	CAT080013352
Trans Name:	DEMENNO KERDOON
TSDf Alt EPA ID:	Not reported
TSDf Alt Name:	Not reported
Waste Code Description:	134 - Aqueous solution with <10% total organic residues
RCRA Code:	Not reported
Meth Code:	H039 - Other Recovery Of Reclamation For Reuse Including Acid Regeneration, Organics Recovery Ect
Quantity Tons:	0.21
Waste Quantity:	50
Quantity Unit:	G
Additional Code 1:	Not reported
Additional Code 2:	Not reported
Additional Code 3:	Not reported
Additional Code 4:	Not reported
Additional Code 5:	Not reported
Additional Info:	
Year:	2015
Gen EPA ID:	CAL000226030

Map ID
Direction
Distance
Elevation

MAP FINDINGS

Site

Database(s)

EDR ID Number
EPA ID Number

BP WEST COAST PRODUCTS LLC 00515 (Continued)

S113114353

Shipment Date:	20151210
Creation Date:	3/3/2016 22:15:11
Receipt Date:	20151217
Manifest ID:	008719164FLE
Trans EPA ID:	CAR000183913
Trans Name:	BELSHIRE
Trans 2 EPA ID:	Not reported
Trans 2 Name:	Not reported
TSDf EPA ID:	CAT080013352
Trans Name:	DEMENNO KERDOON
TSDf Alt EPA ID:	Not reported
TSDf Alt Name:	Not reported
Waste Code Description:	134 - Aqueous solution with <10% total organic residues
RCRA Code:	Not reported
Meth Code:	H039 - Other Recovery Of Reclamation For Reuse Including Acid Regeneration, Organics Recovery Ect
Quantity Tons:	0.084
Waste Quantity:	20
Quantity Unit:	G
Additional Code 1:	Not reported
Additional Code 2:	Not reported
Additional Code 3:	Not reported
Additional Code 4:	Not reported
Additional Code 5:	Not reported
Shipment Date:	20150702
Creation Date:	9/23/2015 22:15:22
Receipt Date:	20150706
Manifest ID:	007645790FLE
Trans EPA ID:	CAT080016116
Trans Name:	NIETO AND SONS TRUCKING INC
Trans 2 EPA ID:	Not reported
Trans 2 Name:	Not reported
TSDf EPA ID:	CAT080013352
Trans Name:	DEMENNO KERDOON
TSDf Alt EPA ID:	Not reported
TSDf Alt Name:	Not reported
Waste Code Description:	133 - Aqueous solution with 10% or more total organic residues
RCRA Code:	Not reported
Meth Code:	H039 - Other Recovery Of Reclamation For Reuse Including Acid Regeneration, Organics Recovery Ect
Quantity Tons:	0.35445
Waste Quantity:	85
Quantity Unit:	G
Additional Code 1:	Not reported
Additional Code 2:	Not reported
Additional Code 3:	Not reported
Additional Code 4:	Not reported
Additional Code 5:	Not reported
Shipment Date:	20150127
Creation Date:	4/21/2015 22:14:53
Receipt Date:	20150204
Manifest ID:	007629783FLE
Trans EPA ID:	CAR000183913
Trans Name:	BELSHIRE
Trans 2 EPA ID:	Not reported

Map ID
Direction
Distance
Elevation

MAP FINDINGS

Site

Database(s)

EDR ID Number
EPA ID Number

BP WEST COAST PRODUCTS LLC 00515 (Continued)

S113114353

Trans 2 Name: Not reported
TSDf EPA ID: CAT080013352
Trans Name: DEMENNO KERDOON
TSDf Alt EPA ID: Not reported
TSDf Alt Name: Not reported
Waste Code Description: 134 - Aqueous solution with <10% total organic residues
RCRA Code: Not reported
Meth Code: H039 - Other Recovery Of Reclamation For Reuse Including Acid
Regeneration, Organics Recovery Ect
Quantity Tons: 0.063
Waste Quantity: 15
Quantity Unit: G
Additional Code 1: Not reported
Additional Code 2: Not reported
Additional Code 3: Not reported
Additional Code 4: Not reported
Additional Code 5: Not reported

Additional Info:

Year: 2004
Gen EPA ID: CAL000226030

Shipment Date: 20040429
Creation Date: 10/15/2004 10:47:43
Receipt Date: 20040503
Manifest ID: 23391540
Trans EPA ID: CAD983584681
Trans Name: BELSHIRE ENVIRONMENTAL SERVICES INC
Trans 2 EPA ID: Not reported
Trans 2 Name: Not reported
TSDf EPA ID: CAT080013352
Trans Name: DEMENNO KERDOON
TSDf Alt EPA ID: CAT080013352
TSDf Alt Name: Not reported
Waste Code Description: 134 - Aqueous solution with <10% total organic residues
RCRA Code: Not reported
Meth Code: R01 - Recycler
Quantity Tons: 0.21
Waste Quantity: 50
Quantity Unit: G
Additional Code 1: Not reported
Additional Code 2: Not reported
Additional Code 3: Not reported
Additional Code 4: Not reported
Additional Code 5: Not reported

Shipment Date: 20040429
Creation Date: 10/15/2004 10:47:43
Receipt Date: 20040503
Manifest ID: 23391540
Trans EPA ID: CAD983584681
Trans Name: BELSHIRE ENVIRONMENTAL SERVICES INC
Trans 2 EPA ID: Not reported
Trans 2 Name: Not reported
TSDf EPA ID: CAT080013352
Trans Name: DEMENNO KERDOON
TSDf Alt EPA ID: CAT080013352

Map ID
Direction
Distance
Elevation

MAP FINDINGS

Site

Database(s)

EDR ID Number
EPA ID Number

BP WEST COAST PRODUCTS LLC 00515 (Continued)

S113114353

TSDF Alt Name: Not reported
Waste Code Description: 134 - Aqueous solution with <10% total organic residues
RCRA Code: Not reported
Meth Code: R01 - Recycler
Quantity Tons: 0.315
Waste Quantity: 75
Quantity Unit: G
Additional Code 1: Not reported
Additional Code 2: Not reported
Additional Code 3: Not reported
Additional Code 4: Not reported
Additional Code 5: Not reported

Shipment Date: 20040121
Creation Date: 9/10/2004 8:42:02
Receipt Date: 20040126
Manifest ID: 23375277
Trans EPA ID: CAD983584681
Trans Name: BELSHIRE ENVIRONMENTAL SERVICES INC
Trans 2 EPA ID: Not reported
Trans 2 Name: Not reported
TSDF EPA ID: CAT080013352
Trans Name: DEMENNO KERDOON
TSDF Alt EPA ID: CAT080013352
TSDF Alt Name: Not reported
Waste Code Description: 134 - Aqueous solution with <10% total organic residues
RCRA Code: Not reported
Meth Code: R01 - Recycler
Quantity Tons: 0.231
Waste Quantity: 55
Quantity Unit: G
Additional Code 1: Not reported
Additional Code 2: Not reported
Additional Code 3: Not reported
Additional Code 4: Not reported
Additional Code 5: Not reported

Additional Info:

Year: 2003
Gen EPA ID: CAL000226030

Shipment Date: 20030429
Creation Date: 9/2/2003 18:30:58
Receipt Date: 20030501
Manifest ID: 22504041
Trans EPA ID: CAD983584681
Trans Name: Not reported
Trans 2 EPA ID: Not reported
Trans 2 Name: Not reported
TSDF EPA ID: CAT080013352
Trans Name: Not reported
TSDF Alt EPA ID: CAT080013352
TSDF Alt Name: Not reported
Waste Code Description: 134 - Aqueous solution with <10% total organic residues
RCRA Code: Not reported
Meth Code: R01 - Recycler
Quantity Tons: 0.084

Map ID
Direction
Distance
Elevation

MAP FINDINGS

Site

Database(s)

EDR ID Number
EPA ID Number

BP WEST COAST PRODUCTS LLC 00515 (Continued)

S113114353

Waste Quantity:	20
Quantity Unit:	G
Additional Code 1:	Not reported
Additional Code 2:	Not reported
Additional Code 3:	Not reported
Additional Code 4:	Not reported
Additional Code 5:	Not reported
Shipment Date:	20030429
Creation Date:	9/2/2003 18:30:58
Receipt Date:	20030501
Manifest ID:	22504041
Trans EPA ID:	CAD983584681
Trans Name:	Not reported
Trans 2 EPA ID:	Not reported
Trans 2 Name:	Not reported
TSDf EPA ID:	CAT080013352
Trans Name:	Not reported
TSDf Alt EPA ID:	CAT080013352
TSDf Alt Name:	Not reported
Waste Code Description:	134 - Aqueous solution with <10% total organic residues
RCRA Code:	Not reported
Meth Code:	R01 - Recycler
Quantity Tons:	0.21
Waste Quantity:	50
Quantity Unit:	G
Additional Code 1:	Not reported
Additional Code 2:	Not reported
Additional Code 3:	Not reported
Additional Code 4:	Not reported
Additional Code 5:	Not reported
Shipment Date:	20030129
Creation Date:	5/19/2003 18:31:05
Receipt Date:	20030131
Manifest ID:	22017550
Trans EPA ID:	CAD983584681
Trans Name:	Not reported
Trans 2 EPA ID:	Not reported
Trans 2 Name:	Not reported
TSDf EPA ID:	CAT080013352
Trans Name:	Not reported
TSDf Alt EPA ID:	CAT080013352
TSDf Alt Name:	Not reported
Waste Code Description:	134 - Aqueous solution with <10% total organic residues
RCRA Code:	Not reported
Meth Code:	R01 - Recycler
Quantity Tons:	0.42
Waste Quantity:	100
Quantity Unit:	G
Additional Code 1:	Not reported
Additional Code 2:	Not reported
Additional Code 3:	Not reported
Additional Code 4:	Not reported
Additional Code 5:	Not reported

Map ID
Direction
Distance
Elevation

MAP FINDINGS

Site

Database(s)

EDR ID Number
EPA ID Number

BP WEST COAST PRODUCTS LLC 00515 (Continued)

S113114353

Additional Info:

Year:	2002
Gen EPA ID:	CAL000226030
Shipment Date:	20021231
Creation Date:	5/6/2003 18:31:20
Receipt Date:	20030103
Manifest ID:	22016979
Trans EPA ID:	CAD983584681
Trans Name:	Not reported
Trans 2 EPA ID:	Not reported
Trans 2 Name:	Not reported
TSDF EPA ID:	CAT080013352
Trans Name:	Not reported
TSDF Alt EPA ID:	CAT080013352
TSDF Alt Name:	Not reported
Waste Code Description:	134 - Aqueous solution with <10% total organic residues
RCRA Code:	Not reported
Meth Code:	R01 - Recycler
Quantity Tons:	0.21
Waste Quantity:	50
Quantity Unit:	G
Additional Code 1:	Not reported
Additional Code 2:	Not reported
Additional Code 3:	Not reported
Additional Code 4:	Not reported
Additional Code 5:	Not reported
Shipment Date:	20021231
Creation Date:	5/6/2003 18:31:20
Receipt Date:	20030103
Manifest ID:	22016979
Trans EPA ID:	CAD983584681
Trans Name:	Not reported
Trans 2 EPA ID:	Not reported
Trans 2 Name:	Not reported
TSDF EPA ID:	CAT080013352
Trans Name:	Not reported
TSDF Alt EPA ID:	CAT080013352
TSDF Alt Name:	Not reported
Waste Code Description:	134 - Aqueous solution with <10% total organic residues
RCRA Code:	Not reported
Meth Code:	R01 - Recycler
Quantity Tons:	0.21
Waste Quantity:	50
Quantity Unit:	G
Additional Code 1:	Not reported
Additional Code 2:	Not reported
Additional Code 3:	Not reported
Additional Code 4:	Not reported
Additional Code 5:	Not reported
Shipment Date:	20021119
Creation Date:	3/27/2003 18:31:27
Receipt Date:	20021121
Manifest ID:	22168788
Trans EPA ID:	CAD983584681

Map ID
Direction
Distance
Elevation

MAP FINDINGS

Site

Database(s)

EDR ID Number
EPA ID Number

BP WEST COAST PRODUCTS LLC 00515 (Continued)

S113114353

Trans Name: Not reported
Trans 2 EPA ID: Not reported
Trans 2 Name: Not reported
TSDf EPA ID: CAT080013352
Trans Name: Not reported
TSDf Alt EPA ID: Not reported
TSDf Alt Name: Not reported
Waste Code Description: 134 - Aqueous solution with <10% total organic residues
RCRA Code: Not reported
Meth Code: R01 - Recycler
Quantity Tons: 0.63
Waste Quantity: 150
Quantity Unit: G
Additional Code 1: Not reported
Additional Code 2: Not reported
Additional Code 3: Not reported
Additional Code 4: Not reported
Additional Code 5: Not reported

Shipment Date: 20021119
Creation Date: 3/27/2003 18:31:27
Receipt Date: 20021121
Manifest ID: 22168927
Trans EPA ID: CAD983584681
Trans Name: Not reported
Trans 2 EPA ID: Not reported
Trans 2 Name: Not reported
TSDf EPA ID: CAT080013352
Trans Name: Not reported
TSDf Alt EPA ID: Not reported
TSDf Alt Name: Not reported
Waste Code Description: 134 - Aqueous solution with <10% total organic residues
RCRA Code: Not reported
Meth Code: R01 - Recycler
Quantity Tons: 0.21
Waste Quantity: 50
Quantity Unit: G
Additional Code 1: Not reported
Additional Code 2: Not reported
Additional Code 3: Not reported
Additional Code 4: Not reported
Additional Code 5: Not reported

Shipment Date: 20020501
Creation Date: 7/19/2002 15:54:46
Receipt Date: 20010509
Manifest ID: 21621320
Trans EPA ID: CAD983584681
Trans Name: Not reported
Trans 2 EPA ID: Not reported
Trans 2 Name: Not reported
TSDf EPA ID: CAT080013352
Trans Name: Not reported
TSDf Alt EPA ID: Not reported
TSDf Alt Name: Not reported
Waste Code Description: 134 - Aqueous solution with <10% total organic residues
RCRA Code: Not reported

Map ID
Direction
Distance
Elevation

MAP FINDINGS

Site

Database(s)

EDR ID Number
EPA ID Number

BP WEST COAST PRODUCTS LLC 00515 (Continued)

S113114353

Meth Code:	R01 - Recycler
Quantity Tons:	0.63
Waste Quantity:	150
Quantity Unit:	G
Additional Code 1:	Not reported
Additional Code 2:	Not reported
Additional Code 3:	Not reported
Additional Code 4:	Not reported
Additional Code 5:	Not reported
Shipment Date:	20020501
Creation Date:	7/19/2002 15:54:46
Receipt Date:	20020509
Manifest ID:	21621552
Trans EPA ID:	CAD983584681
Trans Name:	Not reported
Trans 2 EPA ID:	Not reported
Trans 2 Name:	Not reported
TSDF EPA ID:	CAT080013352
Trans Name:	Not reported
TSDF Alt EPA ID:	Not reported
TSDF Alt Name:	Not reported
Waste Code Description:	134 - Aqueous solution with <10% total organic residues
RCRA Code:	Not reported
Meth Code:	R01 - Recycler
Quantity Tons:	0.84
Waste Quantity:	200
Quantity Unit:	G
Additional Code 1:	Not reported
Additional Code 2:	Not reported
Additional Code 3:	Not reported
Additional Code 4:	Not reported
Additional Code 5:	Not reported
Shipment Date:	20020501
Creation Date:	7/19/2002 15:54:46
Receipt Date:	20020509
Manifest ID:	21621552
Trans EPA ID:	CAD983584681
Trans Name:	Not reported
Trans 2 EPA ID:	Not reported
Trans 2 Name:	Not reported
TSDF EPA ID:	CAT080013352
Trans Name:	Not reported
TSDF Alt EPA ID:	Not reported
TSDF Alt Name:	Not reported
Waste Code Description:	134 - Aqueous solution with <10% total organic residues
RCRA Code:	Not reported
Meth Code:	R01 - Recycler
Quantity Tons:	0.21
Waste Quantity:	50
Quantity Unit:	G
Additional Code 1:	Not reported
Additional Code 2:	Not reported
Additional Code 3:	Not reported
Additional Code 4:	Not reported
Additional Code 5:	Not reported

Map ID
Direction
Distance
Elevation

MAP FINDINGS

Site

Database(s)

EDR ID Number
EPA ID Number

BP WEST COAST PRODUCTS LLC 00515 (Continued)

S113114353

Additional Info:

Year: 2014
Gen EPA ID: CAL000226030

Shipment Date: 20140325
Creation Date: 6/6/2014 22:15:14
Receipt Date: 20140403
Manifest ID: 005768169FLE
Trans EPA ID: CAR000183913
Trans Name: BELSHIRE
Trans 2 EPA ID: Not reported
Trans 2 Name: Not reported
TSDf EPA ID: CAT080013352
Trans Name: DEMENNO KERDOON
TSDf Alt EPA ID: Not reported
TSDf Alt Name: Not reported
Waste Code Description: 134 - Aqueous solution with <10% total organic residues
RCRA Code: Not reported
Meth Code: H039 - Other Recovery Of Reclamation For Reuse Including Acid
Regeneration, Organics Recovery Ect

Quantity Tons: 0.126
Waste Quantity: 30
Quantity Unit: G
Additional Code 1: Not reported
Additional Code 2: Not reported
Additional Code 3: Not reported
Additional Code 4: Not reported
Additional Code 5: Not reported

Shipment Date: 20140306
Creation Date: 5/17/2014 22:15:09
Receipt Date: 20140313
Manifest ID: 005759459FLE
Trans EPA ID: CAR000183913
Trans Name: BELSHIRE
Trans 2 EPA ID: Not reported
Trans 2 Name: Not reported
TSDf EPA ID: CAT080013352
Trans Name: DEMENNO KERDOON
TSDf Alt EPA ID: Not reported
TSDf Alt Name: Not reported
Waste Code Description: 134 - Aqueous solution with <10% total organic residues
RCRA Code: Not reported
Meth Code: H039 - Other Recovery Of Reclamation For Reuse Including Acid
Regeneration, Organics Recovery Ect

Quantity Tons: 0.84
Waste Quantity: 200
Quantity Unit: G
Additional Code 1: Not reported
Additional Code 2: Not reported
Additional Code 3: Not reported
Additional Code 4: Not reported
Additional Code 5: Not reported

Additional Info:

Year: 2009

Map ID
Direction
Distance
Elevation

MAP FINDINGS

Site

Database(s)

EDR ID Number
EPA ID Number

BP WEST COAST PRODUCTS LLC 00515 (Continued)

S113114353

Gen EPA ID: CAL000226030

Shipment Date: 20091218
Creation Date: 2/3/2010 18:30:41
Receipt Date: 20091218
Manifest ID: 002121928FLE
Trans EPA ID: CAR000183152
Trans Name: LD TRANSPORTATION LLC
Trans 2 EPA ID: Not reported
Trans 2 Name: Not reported
TSDf EPA ID: CAT000646117
Trans Name: CWM-KETTLEMAN
TSDf Alt EPA ID: Not reported
TSDf Alt Name: Not reported
Waste Code Description: 352 - Other organic solids
RCRA Code: Not reported
Meth Code: H132 - Landfill Or Surface Impoundment That Will Be Closed As
Landfill(To Include On-Site Treatment And/Or Stabilization)
Quantity Tons: 12.642
Waste Quantity: 15
Quantity Unit: Y
Additional Code 1: Not reported
Additional Code 2: Not reported
Additional Code 3: Not reported
Additional Code 4: Not reported
Additional Code 5: Not reported

Shipment Date: 20091025
Creation Date: 1/11/2010 18:30:07
Receipt Date: 20091106
Manifest ID: 002120281FLE
Trans EPA ID: CAR000183913
Trans Name: BELSHIRE
Trans 2 EPA ID: CAT080016116
Trans 2 Name: NIETO AND SONS TRUCKING
TSDf EPA ID: CAT080013352
Trans Name: DEMENNO KERDOON
TSDf Alt EPA ID: Not reported
TSDf Alt Name: Not reported
Waste Code Description: 134 - Aqueous solution with <10% total organic residues
RCRA Code: Not reported
Meth Code: H039 - Other Recovery Of Reclamation For Reuse Including Acid
Regeneration, Organics Recovery Ect
Quantity Tons: 0.105
Waste Quantity: 25
Quantity Unit: G
Additional Code 1: Not reported
Additional Code 2: Not reported
Additional Code 3: Not reported
Additional Code 4: Not reported
Additional Code 5: Not reported

Shipment Date: 20090625
Creation Date: 8/12/2009 18:30:36
Receipt Date: 20090701
Manifest ID: 002122738FLE
Trans EPA ID: CAR000183913

Map ID
Direction
Distance
Elevation

MAP FINDINGS

Site

Database(s)

EDR ID Number
EPA ID Number

BP WEST COAST PRODUCTS LLC 00515 (Continued)

S113114353

Trans Name: BELSHIRE
Trans 2 EPA ID: CAT080016116
Trans 2 Name: NIETO AND SONS TRUCKING INC
TSDf EPA ID: CAT080013352
Trans Name: DEMENNO KERDOON
TSDf Alt EPA ID: Not reported
TSDf Alt Name: Not reported
Waste Code Description: 134 - Aqueous solution with <10% total organic residues
RCRA Code: Not reported
Meth Code: H039 - Other Recovery Of Reclamation For Reuse Including Acid
Regeneration, Organics Recovery Ect

Quantity Tons: 0.105
Waste Quantity: 25
Quantity Unit: G
Additional Code 1: Not reported
Additional Code 2: Not reported
Additional Code 3: Not reported
Additional Code 4: Not reported
Additional Code 5: Not reported

Additional Info:

Year: 2011
Gen EPA ID: CAL000226030

Shipment Date: 20110302
Creation Date: 4/27/2011 18:30:52
Receipt Date: 20110304
Manifest ID: 004231926FLE
Trans EPA ID: CAR000183913
Trans Name: BELSHIRE
Trans 2 EPA ID: Not reported
Trans 2 Name: Not reported
TSDf EPA ID: CAT080013352
Trans Name: DEMENNO KERDOON
TSDf Alt EPA ID: Not reported
TSDf Alt Name: Not reported
Waste Code Description: 134 - Aqueous solution with <10% total organic residues
RCRA Code: Not reported
Meth Code: H039 - Other Recovery Of Reclamation For Reuse Including Acid
Regeneration, Organics Recovery Ect

Quantity Tons: 0.105
Waste Quantity: 25
Quantity Unit: G
Additional Code 1: Not reported
Additional Code 2: Not reported
Additional Code 3: Not reported
Additional Code 4: Not reported
Additional Code 5: Not reported

Additional Info:

Year: 2005
Gen EPA ID: CAL000226030

Shipment Date: 20050608
Creation Date: 9/15/2005 18:32:02
Receipt Date: 20050610

Map ID
Direction
Distance
Elevation

MAP FINDINGS

Site

Database(s)

EDR ID Number
EPA ID Number

BP WEST COAST PRODUCTS LLC 00515 (Continued)

S113114353

Manifest ID: 24532460
Trans EPA ID: CAD983584681
Trans Name: BELSHIRE ENVIRONMENTAL SVCS
Trans 2 EPA ID: Not reported
Trans 2 Name: Not reported
TSDf EPA ID: CAT080013352
Trans Name: DEMENNO KERDOON
TSDf Alt EPA ID: CAT080013352
TSDf Alt Name: Not reported
Waste Code Description: 134 - Aqueous solution with <10% total organic residues
RCRA Code: Not reported
Meth Code: R01 - Recycler
Quantity Tons: 0.63
Waste Quantity: 150
Quantity Unit: G
Additional Code 1: Not reported
Additional Code 2: Not reported
Additional Code 3: Not reported
Additional Code 4: Not reported
Additional Code 5: Not reported

Shipment Date: 20050210
Creation Date: 4/29/2005 11:28:07
Receipt Date: 20050211
Manifest ID: 24192651
Trans EPA ID: CAD983584681
Trans Name: BELSHIRE ENVIRONMENTAL SVCS
Trans 2 EPA ID: Not reported
Trans 2 Name: Not reported
TSDf EPA ID: CAT080013352
Trans Name: DEMENNO KERDOON
TSDf Alt EPA ID: CAT080013352
TSDf Alt Name: Not reported
Waste Code Description: 134 - Aqueous solution with <10% total organic residues
RCRA Code: EXEM
Meth Code: R01 - Recycler
Quantity Tons: 0.126
Waste Quantity: 30
Quantity Unit: G
Additional Code 1: Not reported
Additional Code 2: Not reported
Additional Code 3: Not reported
Additional Code 4: Not reported
Additional Code 5: Not reported

Additional Info:
Year: 2012
Gen EPA ID: CAL000226030

Shipment Date: 20120111
Creation Date: 3/27/2012 20:30:35
Receipt Date: 20120116
Manifest ID: 004641466FLE
Trans EPA ID: CAR000183913
Trans Name: BELSHIRE
Trans 2 EPA ID: Not reported
Trans 2 Name: Not reported

Map ID
Direction
Distance
Elevation

MAP FINDINGS

Site

Database(s)

EDR ID Number
EPA ID Number

BP WEST COAST PRODUCTS LLC 00515 (Continued)

S113114353

TSDF EPA ID: CAT080013352
Trans Name: DEMENNO KERDOON
TSDF Alt EPA ID: Not reported
TSDF Alt Name: Not reported
Waste Code Description: 134 - Aqueous solution with <10% total organic residues
RCRA Code: Not reported
Meth Code: H039 - Other Recovery Of Reclamation For Reuse Including Acid
Regeneration, Organics Recovery Ect
Quantity Tons: 0.231
Waste Quantity: 55
Quantity Unit: G
Additional Code 1: Not reported
Additional Code 2: Not reported
Additional Code 3: Not reported
Additional Code 4: Not reported
Additional Code 5: Not reported

Additional Info:

Year: 2007
Gen EPA ID: CAL000226030

Shipment Date: 20070531
Creation Date: 11/3/2007 18:30:06
Receipt Date: 20070606
Manifest ID: 000770712FLE
Trans EPA ID: CAR000165175
Trans Name: BELSHIRE ENVIRONMENTAL SERVICES INC
Trans 2 EPA ID: Not reported
Trans 2 Name: Not reported
TSDF EPA ID: CAT080013352
Trans Name: DEMENNO KERDOON
TSDF Alt EPA ID: Not reported
TSDF Alt Name: Not reported
Waste Code Description: 134 - Aqueous solution with <10% total organic residues
RCRA Code: Not reported
Meth Code: H135 - Discharge To Sewer/Potw Or Npdes(With Prior Storage--With Or
Without Treatment)
Quantity Tons: 0.231
Waste Quantity: 55
Quantity Unit: G
Additional Code 1: Not reported
Additional Code 2: Not reported
Additional Code 3: Not reported
Additional Code 4: Not reported
Additional Code 5: Not reported

HWTS:

Name: BP WEST COAST PRODUCTS LLC 00515
Address: 300 S DELAWARE
Address 2: Not reported
City,State,Zip: SAN MATEO, CA 944010000
EPA ID: CAL000226030
Inactive Date: 02/19/2016
Create Date: 12/28/2001
Last Act Date: 08/29/2016
Mailing Name: Not reported

Map ID
Direction
Distance
Elevation

MAP FINDINGS

Site

Database(s)

EDR ID Number
EPA ID Number

BP WEST COAST PRODUCTS LLC 00515 (Continued)

S113114353

Mailing Address: PO BOX 80249
Mailing Address 2: Not reported
Mailing City,State,Zip: RANCHO SANTA MARGARI, CA 920688000
Owner Name: BP WEST COAST PRODUCTS LLC
Owner Address: 4519 GRANDVIEW RD
Owner Address 2: Not reported
Owner City,State,Zip: BLAINE, WA 982300000
Contact Name: SARAH SAMUELS
Contact Address: 4519 GRANDVIEW RD
Contact Address 2: BLDG. 1
City,State,Zip: BLAINE, WA 982300000

NAICS:

EPA ID: CAL000226030
Create Date: 2002-03-14 16:36:29.000
NAICS Code: 44719
NAICS Description: Other Gasoline Stations
Issued EPA ID Date: 2001-12-28 00:00:00
Inactive Date: 2016-02-19 00:00:00
Facility Name: BP WEST COAST PRODUCTS LLC 00515
Facility Address: 300 S DELAWARE
Facility Address 2: Not reported
Facility City: SAN MATEO
Facility County: Not reported
Facility State: CA
Facility Zip: 944010000

E60
East
< 1/8
0.064 mi.
336 ft.
Relative:
Lower

RUPPELL PHILLIP A
300 S DELAWARE
SAN MATEO, CA 94402
Site 13 of 16 in cluster E

EDR Hist Auto 1020449369
N/A

Actual:
23 ft.

EDR Hist Auto

Year:	Name:	Type:
1969	RUPPELL PHILLIP A	Gasoline Service Stations
1970	RUPPELL PHILLIP A	Gasoline Service Stations
1971	PICCONE HECTOR	Gasoline Service Stations
1972	PICCONE HECTOR	Gasoline Service Stations
1972	TIMS ARCO	Gasoline Service Stations
1973	TIMS ARCO	Gasoline Service Stations
1974	TIMS ARCO	Gasoline Service Stations
1975	TIMS ARCO	Gasoline Service Stations
1976	TIMS ARCO	Gasoline Service Stations
1977	TIMS ARCO	Gasoline Service Stations
1982	FINE ARCO	Gasoline Service Stations
1983	FINE ARCO	Gasoline Service Stations
1985	FINE ARCO	Gasoline Service Stations
1986	FINE ARCO	Gasoline Service Stations
1987	ARCO TUNE-UP CENTER	Gasoline Service Stations
1988	ARCO TUNE-UP CENTER	Gasoline Service Stations
1989	ARCO TUNE-UP CENTER	Gasoline Service Stations
1990	3RD & DELWARE MP & G	Gasoline Service Stations
1991	3RD & DELWARE MP & G	Gasoline Service Stations
1992	3RD & DELWARE MP & G	Gasoline Service Stations
1993	SMOG PRO-SAN MATEO	General Automotive Repair Shops

Map ID
 Direction
 Distance
 Elevation

MAP FINDINGS

Site

Database(s)

EDR ID Number
 EPA ID Number

RUPPELL PHILLIP A (Continued)

1020449369

1993	CHIN OLIVER	Gasoline Service Stations
1994	CHIN OLIVER	Gasoline Service Stations
1994	SMOG PRO-SAN MATEO	General Automotive Repair Shops
1995	SMOG PRO-SAN MATEO	General Automotive Repair Shops
1995	CHIN OLIVER	Gasoline Service Stations
1996	SMOG PRO-SAN MATEO	General Automotive Repair Shops
1996	CHIN OLIVER	Gasoline Service Stations
1997	SMOG PRO-SAN MATEO	General Automotive Repair Shops
1997	CHIN OLIVER	Gasoline Service Stations
1998	CHIN OLIVER	Gasoline Service Stations
1998	SMOG PRO-SAN MATEO	General Automotive Repair Shops
1999	SMOG PRO-SAN MATEO	General Automotive Repair Shops
1999	CHIN OLIVER	Gasoline Service Stations
2000	CHIN OLIVER	Gasoline Service Stations
2000	SMOG PRO-SAN MATEO	General Automotive Repair Shops
2001	CHIN OLIVER	Gasoline Service Stations
2001	SMOG PRO-SAN MATEO	General Automotive Repair Shops
2002	SMOG PRO-SAN MATEO	General Automotive Repair Shops
2002	SMOG PROS	Gasoline Service Stations
2003	SMOG PROS	Gasoline Service Stations
2003	SMOG PRO-SAN MATEO	General Automotive Repair Shops
2004	SMOG PRO-SAN MATEO	General Automotive Repair Shops
2004	SMOG PROS	Gasoline Service Stations
2005	ARCO SERVICE & REPAIR	Gasoline Service Stations
2005	SMOG PROS	Gasoline Service Stations
2006	SMOG PROS	Gasoline Service Stations
2006	ARCO SERVICE & REPAIR	Gasoline Service Stations
2007	ARCO SERVICE & REPAIR	Gasoline Service Stations
2007	SMOG PROS	Gasoline Service Stations
2008	SMOG PROS	Gasoline Service Stations
2008	ARCO SERVICE & REPAIR	Gasoline Service Stations
2009	SMOG PROS	Gasoline Service Stations
2010	SMOG PROS	Gasoline Service Stations
2011	SMOG PROS	Gasoline Service Stations
2012	SMOG PROS	Gasoline Service Stations
2013	SMOG PROS	Gasoline Service Stations
2014	SMOG PROS	Gasoline Service Stations

E61
East
< 1/8
0.064 mi.
336 ft.

ARCO #0515
300 DELAWARE
SAN MATEO, CA 94402

Site 14 of 16 in cluster E

LUST **S102424265**
San Mateo Co. BI **N/A**
Cortese
HIST CORTESE
CERS

Relative:
Lower
Actual:
23 ft.

LUST REG 2:
 Region: 2
 Facility Id: Not reported
 Facility Status: Remedial action (cleanup) Underway
 Case Number: 110012
 How Discovered: OM
 Leak Cause: Unknown
 Leak Source: Unknown
 Date Leak Confirmed: Not reported
 Oversight Program: LUST
 Prelim. Site Assessment Wokplan Submitted: Not reported
 Preliminary Site Assessment Began: Not reported
 Pollution Characterization Began: Not reported
 Pollution Remediation Plan Submitted: Not reported

MAP FINDINGS

ARCO #0515 (Continued)

S102424265

Date Remediation Action Underway: 1/1/1965
Date Post Remedial Action Monitoring Began: Not reported

LUST:

Name: ARCO #0515
Address: 300 SOUTH DELAWARE STREET
City,State,Zip: SAN MATEO, CA 94402
Lead Agency: SAN MATEO COUNTY LOP
Case Type: LUST Cleanup Site
Geo Track: http://geotracker.waterboards.ca.gov/profile_report.asp?global_id=T0608100034
Global Id: T0608100034
Latitude: 37.5667721811416
Longitude: -122.320218980312
Status: Completed - Case Closed
Status Date: 10/17/2013
Case Worker: DGM
RB Case Number: 41-0035
Local Agency: SAN MATEO COUNTY LOP
File Location: Local Agency
Local Case Number: 110012
Potential Media Affect: Other Groundwater (uses other than drinking water)
Potential Contaminants of Concern: Gasoline
Site History: Extracted from Stantec's February 17, 2010 Fourth Quarter 2009 Groundwater Monitoring Report, San Mateo County does not take responsibility for the accuracy of the statements made or any professional interpretations made in the referenced report. The site is located at the southern corner of the intersection of South Delaware Street and Third Avenue in San Mateo, California in a mixed commercial/residential area. The site is currently an active retail fuel dispensing facility with a station building, two fuel dispenser islands, and three 10,000-gallon gasoline underground storage tanks (USTs). The site and vicinity currently have nine groundwater monitoring wells (MW-1A, MW-2 through MW-5, and MW-7 through MW-10), three groundwater monitoring wells from the adjacent former BP site (MW-1[BP], MW-2[BP] and MW-5[BP]), one groundwater extraction well (EW-1), four vapor extraction wells (VEW-1 through VEW-4), and six air sparging wells (ASW-1 through ASW-6). On October 1, 1988, an Underground Storage Tank Unauthorized Release/Leak Contamination Site Report was filed with the San Mateo County Environmental Health Department by Tina Berry of Pacific Environmental Group, Inc. (PEG), as an agent of Atlantic Richfield Company. Groundwater benzene concentrations in MW-1 and MW-3, sampled on October 6, 1988, exceeded the SFB-RWQCB maximum limit of 0.7 "g/L. Five USTs, consisting of one 6,000-gallon and three 4,000-gallon steel gasoline tanks, and one 260-gallon steel waste-oil tank, were subsequently removed from the site between January 7 and 30, 1991. Approximately 1,315 cubic yards of soil were excavated from the UST complex, former and new waste oil tank excavations, and product line trenches, and transported offsite to a disposal facility. Following the discovery of separate phase hydrocarbons (SPH) in monitoring well MW-1A in October of 1991, a soil vapor extraction (SVE) and air-sparging (AS) pilot test was performed at the site on January 5 and 6, 1994. Based on the test results, a full-scale SVE system consisting of a skid mounted Airex KATOX 100C55 and a Sutorbilt 3HL (5HP) AS Blower was installed in 1996. Air sparging to enhance the hydrocarbon removal was not implemented because the pilot test found that air sparging did not increase hydrocarbon removal efficiency. The SVE system ran

Map ID
Direction
Distance
Elevation

MAP FINDINGS

Site

Database(s)

EDR ID Number
EPA ID Number

ARCO #0515 (Continued)

S102424265

intermittently from August 1996 to July 30, 2001, using vapor extraction wells VEW-3 and VEW-4. Operation of the SVE system was halted in July 2001, due to the unit being out of compliance with Bay Area Air Quality Management District permit requirements. The total mass removed up to this time was 2,775.4 pounds of TPHg, as reported in SECOR's Third Quarter 2001 Quarterly Monitoring Report. On June 9, 1997, an Environmental Data Resources, Inc. (EDR) well survey report was requested to identify registered water wells located within a one mile radius of the site. Seven wells were located within a " to mile radius. Most of these wells are upgradient of the site, and one well was located within a to one mile radius cross-gradient of the site. Because the wells are up and cross-gradient from the site it is unlikely that they will be impacted by the dissolved hydrocarbon plume. On February 14, 2003, URS submitted a Case Closure Summary Report to the San Mateo County Health Department (SMCHD). On January 30, 2006, URS submitted a Work Plan for Shallow Soil Characterization to assess shallow soil conditions to support a case closure. In a letter dated June 26, 2006, the SMCHD approved the work plan with conditions and requested additional details. SECOR submitted an email on August 21, 2006, detailing the installation of temporary vapor wells. In a letter dated November 7, 2007, SMCHD approved the scope of work detailed in the 2006 work plan and email. SECOR submitted a Well Destruction Work Plan and Monitoring and Sampling Reduction Request to SMCHD dated November 29, 2007. The work plan proposed destruction of wells MW-2, MW-5, MW-9, MW-10 and requested reductions in the frequency of monitoring and sampling for wells MW-1, MW-3, MW-4, MW-7, MW-8, and EW-1. Regulatory response to the work plan and request is pending. SECOR submitted a Shallow Soil and Soil Vapor Characterization Report dated March 6, 2008. Per recommendation of the characterization report, resampling of soil vapor wells SV-2 and SV-4 was completed on April 17, 2008. Results of the resampling were submitted in SECORs Shallow Soil and Soil Vapor Characterization Report Addendum and Site Conceptual Model dated May 30, 2008. In a letter dated July 29, 2008, the GPP recommended changes to the groundwater sampling program until additional data could be collected on the recent concentration increases in downgradient wells. Stantec prepared and submitted a Work Plan for Additional Site Assessment, dated November 12, 2008, per request by GPP in a letter dated July 29, 2008. In an email from the GPP, dated April 23, 2009, Stantec received a regulatory directive to reduce monitoring and sampling events at the site to a semi-annual basis, which are to be performed during the months of May and November. Additionally, wells MW-9 and MW-10 will be removed from the schedule. The semi-annual events will be coordinated with former BP Service Station No. 11205, located at 609 East 4th Avenue and the Shell station located at 611 East 3rd Street. On December 3, 2009, Stantec was onsite during excavation and replacement of fuel dispensers, underground dispenser containment (UDC) equipment, and fuel product lines. Facility upgrade activities were performed by Gettler Ryan, Inc. The completed scope of work at the site consisted of soil sampling from native soil beneath the former dispensers and product lines. Compliance soil samples were collected during the facility upgrade project under the direction of Mr. Dirk Jensen of the San Mateo County Environmental Health Division (SMCEHD). Based on the results of soil samples collected during facility upgrade activities, Stantec concluded there were no fuel impacts to shallow soil in the area of the fuel dispenser and product line compliance soil samples. Stantec recommended no further action

Map ID
Direction
Distance
Elevation

MAP FINDINGS

Site

Database(s)

EDR ID Number
EPA ID Number

ARCO #0515 (Continued)

S102424265

related to the facility upgrade activities.

LUST:

Global Id: T0608100034
Contact Type: Local Agency Caseworker
Contact Name: DENO MILANO
Organization Name: SAN MATEO COUNTY LOP
Address: 2000 ALAMEDA DE LAS PULGAS SUITE 100
City: SAN MATEO
Email: dmilano@smcgov.org
Phone Number: 6503726292

Global Id: T0608100034
Contact Type: Regional Board Caseworker
Contact Name: Regional Water Board
Organization Name: SAN FRANCISCO BAY RWQCB (REGION 2)
Address: 1515 CLAY ST SUITE 1400
City: OAKLAND
Email: Not reported
Phone Number: Not reported

LUST:

Global Id: T0608100034
Action Type: RESPONSE
Date: 07/15/2009
Action: Monitoring Report - Semi-Annually

Global Id: T0608100034
Action Type: RESPONSE
Date: 07/15/2011
Action: Monitoring Report - Semi-Annually

Global Id: T0608100034
Action Type: RESPONSE
Date: 08/15/2008
Action: Monitoring Report - Quarterly

Global Id: T0608100034
Action Type: RESPONSE
Date: 10/15/2008
Action: Monitoring Report - Quarterly

Global Id: T0608100034
Action Type: RESPONSE
Date: 07/15/2010
Action: Monitoring Report - Semi-Annually

Global Id: T0608100034
Action Type: RESPONSE
Date: 02/15/2010
Action: Monitoring Report - Semi-Annually

Global Id: T0608100034
Action Type: RESPONSE
Date: 02/15/2011
Action: Monitoring Report - Semi-Annually

Map ID
Direction
Distance
Elevation

MAP FINDINGS

Site

Database(s)

EDR ID Number
EPA ID Number

ARCO #0515 (Continued)

S102424265

Global Id:	T0608100034
Action Type:	RESPONSE
Date:	02/15/2012
Action:	Monitoring Report - Semi-Annually
Global Id:	T0608100034
Action Type:	RESPONSE
Date:	01/16/2012
Action:	Other Report / Document
Global Id:	T0608100034
Action Type:	ENFORCEMENT
Date:	04/22/2010
Action:	Staff Letter - #20100422
Global Id:	T0608100034
Action Type:	RESPONSE
Date:	05/31/2012
Action:	Correspondence
Global Id:	T0608100034
Action Type:	ENFORCEMENT
Date:	09/23/2010
Action:	Staff Letter - #20100923
Global Id:	T0608100034
Action Type:	RESPONSE
Date:	02/15/2009
Action:	Monitoring Report - Quarterly - Regulator Responded
Global Id:	T0608100034
Action Type:	RESPONSE
Date:	08/29/2013
Action:	Well Destruction Report - Regulator Responded
Global Id:	T0608100034
Action Type:	RESPONSE
Date:	05/09/2013
Action:	Well Destruction Workplan - Regulator Responded
Global Id:	T0608100034
Action Type:	ENFORCEMENT
Date:	07/29/2008
Action:	Staff Letter - #20080729
Global Id:	T0608100034
Action Type:	RESPONSE
Date:	12/07/2007
Action:	Electronic Reporting Submittal Due
Global Id:	T0608100034
Action Type:	RESPONSE
Date:	05/15/2003
Action:	Monitoring Report - Quarterly
Global Id:	T0608100034
Action Type:	RESPONSE

Map ID
Direction
Distance
Elevation

MAP FINDINGS

Site

Database(s)

EDR ID Number
EPA ID Number

ARCO #0515 (Continued)

S102424265

Date: 05/15/2004
Action: Monitoring Report - Quarterly

Global Id: T0608100034
Action Type: RESPONSE
Date: 05/15/2005
Action: Monitoring Report - Quarterly

Global Id: T0608100034
Action Type: RESPONSE
Date: 05/15/2006
Action: Monitoring Report - Quarterly

Global Id: T0608100034
Action Type: RESPONSE
Date: 08/15/2003
Action: Monitoring Report - Quarterly

Global Id: T0608100034
Action Type: RESPONSE
Date: 07/15/2004
Action: Monitoring Report - Quarterly

Global Id: T0608100034
Action Type: RESPONSE
Date: 08/15/2005
Action: Monitoring Report - Quarterly

Global Id: T0608100034
Action Type: RESPONSE
Date: 08/15/2006
Action: Monitoring Report - Quarterly

Global Id: T0608100034
Action Type: RESPONSE
Date: 11/15/2003
Action: Monitoring Report - Quarterly

Global Id: T0608100034
Action Type: RESPONSE
Date: 10/04/2004
Action: Monitoring Report - Quarterly

Global Id: T0608100034
Action Type: RESPONSE
Date: 11/15/2005
Action: Monitoring Report - Quarterly

Global Id: T0608100034
Action Type: RESPONSE
Date: 11/15/2006
Action: Monitoring Report - Quarterly

Global Id: T0608100034
Action Type: RESPONSE
Date: 02/15/2003
Action: Monitoring Report - Quarterly

Map ID
Direction
Distance
Elevation

MAP FINDINGS

Site

Database(s)

EDR ID Number
EPA ID Number

ARCO #0515 (Continued)

S102424265

Global Id: T0608100034
Action Type: RESPONSE
Date: 02/15/2004
Action: Monitoring Report - Quarterly

Global Id: T0608100034
Action Type: RESPONSE
Date: 02/15/2005
Action: Monitoring Report - Quarterly

Global Id: T0608100034
Action Type: ENFORCEMENT
Date: 02/16/1989
Action: Notice of Responsibility - #1

Global Id: T0608100034
Action Type: ENFORCEMENT
Date: 11/07/2007
Action: Staff Letter - #20071107

Global Id: T0608100034
Action Type: ENFORCEMENT
Date: 07/01/2001
Action: Staff Letter - #20010701

Global Id: T0608100034
Action Type: ENFORCEMENT
Date: 11/07/2007
Action: Staff Letter - #20071107B

Global Id: T0608100034
Action Type: ENFORCEMENT
Date: 11/07/2007
Action: Staff Letter - #20071107

Global Id: T0608100034
Action Type: ENFORCEMENT
Date: 01/03/2012
Action: Staff Letter - #20120103

Global Id: T0608100034
Action Type: RESPONSE
Date: 02/15/2006
Action: Monitoring Report - Quarterly

Global Id: T0608100034
Action Type: RESPONSE
Date: 02/15/2008
Action: Monitoring Report - Quarterly

Global Id: T0608100034
Action Type: RESPONSE
Date: 02/15/2007
Action: Monitoring Report - Quarterly

Global Id: T0608100034
Action Type: RESPONSE

Map ID
Direction
Distance
Elevation

MAP FINDINGS

Site

Database(s)

EDR ID Number
EPA ID Number

ARCO #0515 (Continued)

S102424265

Date: 05/15/2007
Action: Monitoring Report - Quarterly

Global Id: T0608100034
Action Type: RESPONSE
Date: 11/15/2007
Action: Monitoring Report - Quarterly

Global Id: T0608100034
Action Type: RESPONSE
Date: 05/30/2008
Action: Soil and Water Investigation Report

Global Id: T0608100034
Action Type: RESPONSE
Date: 08/15/2007
Action: Monitoring Report - Quarterly

Global Id: T0608100034
Action Type: ENFORCEMENT
Date: 08/05/2013
Action: Technical Correspondence / Assistance / Other - #20130805

Global Id: T0608100034
Action Type: ENFORCEMENT
Date: 08/29/2012
Action: Staff Letter - #20120829

Global Id: T0608100034
Action Type: ENFORCEMENT
Date: 10/17/2013
Action: Closure/No Further Action Letter - #20131017

Global Id: T0608100034
Action Type: RESPONSE
Date: 06/29/2010
Action: Soil and Water Investigation Workplan - Addendum

Global Id: T0608100034
Action Type: REMEDIATION
Date: 01/30/1991
Action: Excavation

Global Id: T0608100034
Action Type: ENFORCEMENT
Date: 05/15/2012
Action: Staff Letter - #20120515

Global Id: T0608100034
Action Type: ENFORCEMENT
Date: 07/16/2013
Action: Technical Correspondence / Assistance / Other - #20130716

Global Id: T0608100034
Action Type: ENFORCEMENT
Date: 07/12/2012
Action: LOP Case Closure Summary to RB - #20120712

Map ID
Direction
Distance
Elevation

MAP FINDINGS

Site

Database(s)

EDR ID Number
EPA ID Number

ARCO #0515 (Continued)

S102424265

Global Id: T0608100034
Action Type: ENFORCEMENT
Date: 07/22/2013
Action: Technical Correspondence / Assistance / Other - #20130722

Global Id: T0608100034
Action Type: Other
Date: 04/01/1988
Action: Leak Discovery

Global Id: T0608100034
Action Type: Other
Date: 10/10/1988
Action: Leak Reported

Global Id: T0608100034
Action Type: RESPONSE
Date: 11/12/2008
Action: Soil and Water Investigation Workplan

Global Id: T0608100034
Action Type: RESPONSE
Date: 01/31/2011
Action: Soil and Water Investigation Report

Global Id: T0608100034
Action Type: RESPONSE
Date: 05/15/2008
Action: Monitoring Report - Quarterly

Global Id: T0608100034
Action Type: REMEDIATION
Date: 08/01/1996
Action: Soil Vapor Extraction (SVE)

Global Id: T0608100034
Action Type: ENFORCEMENT
Date: 04/23/2009
Action: Staff Letter - #20090423

Global Id: T0608100034
Action Type: RESPONSE
Date: 01/31/2011
Action: Site Assessment Report

Global Id: T0608100034
Action Type: ENFORCEMENT
Date: 07/02/2009
Action: Staff Letter - #20090702

Global Id: T0608100034
Action Type: ENFORCEMENT
Date: 09/14/2009
Action: Staff Letter - #20090914

LUST:
Global Id: T0608100034

Map ID
Direction
Distance
Elevation

MAP FINDINGS

Site

Database(s)

EDR ID Number
EPA ID Number

ARCO #0515 (Continued)

S102424265

Status: Open - Case Begin Date
Status Date: 04/01/1988

Global Id: T0608100034
Status: Open - Verification Monitoring
Status Date: 04/01/1988

Global Id: T0608100034
Status: Open - Eligible for Closure
Status Date: 07/12/2012

Global Id: T0608100034
Status: Completed - Case Closed
Status Date: 10/17/2013

San Mateo Co. BI:

Name: ARCO 00515
Address: 300 DELAWARE
City,State,Zip: SAN MATEO, CA 94401
Region: SAN MATEO
Facility ID: FA0016939
Prog Element Code: STORES HAZ MAT <219GAL,1,999LB, 879FT3
Record Id: PR0003320
Description: STORES HAZ MAT <219GAL,1,999LB, 879CF
Facility Status: Active, billable
Program Category: BUSINESS PLAN PROGRAM

Name: ARCO 00515
Address: 300 DELAWARE
City,State,Zip: SAN MATEO, CA 94401
Region: SAN MATEO
Facility ID: FA0016939
Prog Element Code: UNDERGROUND TANK - GENERAL
Record Id: PR0022137
Description: UNDERGROUND TANK - GENERAL
Facility Status: Active, billable
Program Category: UNDERGROUND TANK PROGRAM

Name: ARCO 00515
Address: 300 DELAWARE
City,State,Zip: SAN MATEO, CA 94401
Region: SAN MATEO
Facility ID: FA0016939
Prog Element Code: GENERATES and RECYCLES WASTE OIL/SOLVENT
Record Id: PR0024070
Description: GENERATES & RECYCLES WASTE OIL/SOLVENT
Facility Status: Active, billable
Program Category: HAZARDOUS WASTE PROGRAM

Name: ARCO 00515
Address: 300 DELAWARE
City,State,Zip: SAN MATEO, CA 94401
Region: SAN MATEO
Facility ID: FA0016939
Prog Element Code: STORMWATER ANNUAL INSPECTION FEE
Record Id: PR0065643

Map ID
Direction
Distance
Elevation

MAP FINDINGS

Site

Database(s)

EDR ID Number
EPA ID Number

ARCO #0515 (Continued)

S102424265

Description: STORMWATER ANNUAL FEE - INSP FREQ EVERY 2 YRS
Facility Status: Inactive, non-billable
Program Category: STORMWATER

CORTESE:

Name: ARCO #0515
Address: 300 SOUTH DELAWARE STREET
City,State,Zip: SAN MATEO, CA 94402
Region: CORTESE
Envirostor Id: Not reported
Global ID: T0608100034
Site/Facility Type: LUST CLEANUP SITE
Cleanup Status: COMPLETED - CASE CLOSED
Status Date: Not reported
Site Code: Not reported
Latitude: Not reported
Longitude: Not reported
Owner: Not reported
Enf Type: Not reported
Swat R: Not reported
Flag: active
Order No: Not reported
Waste Discharge System No: Not reported
Effective Date: Not reported
Region 2: Not reported
WID Id: Not reported
Solid Waste Id No: Not reported
Waste Management Uit Name: Not reported
File Name: Active Open

HIST CORTESE:

edr_fname: ARCO
edr_fadd1: 300 DELAWARE
City,State,Zip: SAN MATEO, CA 94402
Region: CORTESE
Facility County Code: 41
Reg By: LTNKA
Reg Id: 41-0035

CERS:

Name: ARCO #0515
Address: 300 SOUTH DELAWARE STREET
City,State,Zip: SAN MATEO, CA 94402
Site ID: 248286
CERS ID: T0608100034
CERS Description: Leaking Underground Storage Tank Cleanup Site

Affiliation:

Affiliation Type Desc: Local Agency Caseworker
Entity Name: DENO MILANO - SAN MATEO COUNTY LOP
Entity Title: Not reported
Affiliation Address: 2000 ALAMEDA DE LAS PULGAS SUITE 100
Affiliation City: SAN MATEO
Affiliation State: CA
Affiliation Country: Not reported
Affiliation Zip: Not reported

Map ID
Direction
Distance
Elevation

MAP FINDINGS

Site

Database(s)

EDR ID Number
EPA ID Number

ARCO #0515 (Continued)

S102424265

Affiliation Phone: 6503726292
Affiliation Type Desc: Regional Board Caseworker
Entity Name: Regional Water Board - SAN FRANCISCO BAY RWQCB (REGION 2)
Entity Title: Not reported
Affiliation Address: 1515 CLAY ST SUITE 1400
Affiliation City: OAKLAND
Affiliation State: CA
Affiliation Country: Not reported
Affiliation Zip: Not reported
Affiliation Phone: Not reported

E62
East
< 1/8
0.064 mi.
336 ft.

WHA IN YUN
300 S DELAWARE ST
SAN MATEO, CA 94402
Site 15 of 16 in cluster E

HIST UST **U001596052**
N/A

Relative:
Lower
Actual:
23 ft.

HIST UST:
Name: WHA IN YUN
Address: 300 S DELAWARE ST
City,State,Zip: SAN MATEO, CA 94402
File Number: Not reported
URL: Not reported
Region: STATE
Facility ID: 00000026932
Facility Type: Gas Station
Other Type: Not reported
Contact Name: Not reported
Telephone: 0000000000
Owner Name: ARCO PETROLEUM PRODUCTS CO.
Owner Address: 515 SOUTH FLOWER STREET
Owner City,St,Zip: LOS ANGELES, CA 90071
Total Tanks: 0005

Tank Num: 001
Container Num: 0000000001
Year Installed: 1974
Tank Capacity: 00006000
Tank Used for: PRODUCT
Type of Fuel: 06
Container Construction Thickness: 0000240
Leak Detection: Stock Inventor, 10

Tank Num: 002
Container Num: 0000000002
Year Installed: 1959
Tank Capacity: 00004000
Tank Used for: PRODUCT
Type of Fuel: 06
Container Construction Thickness: 0000167
Leak Detection: Stock Inventor, 10

Tank Num: 003
Container Num: 0000000003
Year Installed: 1959
Tank Capacity: 00004000

Map ID
Direction
Distance
Elevation

MAP FINDINGS

Site

Database(s)

EDR ID Number
EPA ID Number

WHA IN YUN (Continued)

U001596052

Tank Used for: PRODUCT
Type of Fuel: 06
Container Construction Thickness: 0000167
Leak Detection: Stock Inventor, 10

Tank Num: 004
Container Num: 0000000004
Year Installed: 1959
Tank Capacity: 00004000
Tank Used for: PRODUCT
Type of Fuel: 06
Container Construction Thickness: 0000167
Leak Detection: Stock Inventor, 10

Tank Num: 005
Container Num: 0000000005
Year Installed: 1959
Tank Capacity: 00000280
Tank Used for: PRODUCT
Type of Fuel: WASTE OIL
Container Construction Thickness: 0000093
Leak Detection: Stock Inventor

E63
East
< 1/8
0.064 mi.
336 ft.

ARCO #0515
300 S DELAWARE ST
SAN MATEO, CA

LUST **S107147297**
N/A

Site 16 of 16 in cluster E

Relative:
Lower

SAN MATEO CO. LUST:

Name: ARCO #0515
Address: 300 S DELAWARE ST
City,State,Zip: SAN MATEO, CA
Region: SAN MATEO
Facility ID: 110012
Facility Status: 9- Case Closed
Global ID: T0608100034
APN Number: 034185160
Case Type: SAN MATEO, CA
EDR Link ID: SAN MATEO, CA

Actual:
23 ft.

G64
SSW
< 1/8
0.066 mi.
350 ft.

ATHENA GYROS
312 3RD
SAN MATEO, CA 94401

San Mateo Co. BI **S123181428**
N/A

Site 3 of 3 in cluster G

Relative:
Higher

San Mateo Co. BI:

Name: ATHENA GYROS
Address: 312 3RD
City,State,Zip: SAN MATEO, CA 94401
Region: SAN MATEO
Facility ID: FA0026709
Prog Element Code: STORMWATER ANNUAL INSPECTION FEE
Record Id: PR0069515
Description: STORMWATER ANNUAL FEE - INSP FREQ EVERY 2 YRS

Actual:
30 ft.

Map ID
 Direction
 Distance
 Elevation

MAP FINDINGS

Site

Database(s)

EDR ID Number
 EPA ID Number

ATHENA GYROS (Continued)

S123181428

Facility Status: Inactive, non-billable
 Program Category: STORMWATER

J65
SE
 < 1/8
 0.070 mi.
 371 ft.

SOUTH CLAREMONT PROPERTY
330 S CLAREMONT ST
SAN MATEO, CA

LUST S118496979
N/A

Site 1 of 6 in cluster J

Relative:
Lower

SAN MATEO CO. LUST:

Actual:
25 ft.

Name: SOUTH CLAREMONT PROPERTY
 Address: 330 S CLAREMONT ST
 City,State,Zip: SAN MATEO, CA
 Region: SAN MATEO
 Facility ID: 119190
 Facility Status: 9- Case Closed
 Global ID: T10000008305
 APN Number: 034182050
 Case Type: SAN MATEO, CA
 EDR Link ID: SAN MATEO, CA

J66
SE
 < 1/8
 0.070 mi.
 371 ft.

HYBRID HOSPITAL INC DBA AUTO MEDICS
330 S CLAREMONT ST
SAN MATEO, CA 94401

RCRA NonGen / NLR 1024788251
CAL000043591

Site 2 of 6 in cluster J

Relative:
Lower

RCRA NonGen / NLR:

Actual:
25 ft.

Date Form Received by Agency: 1991-02-15 00:00:00.0
 Handler Name: HYBRID HOSPITAL INC DBA AUTO MEDICS
 Handler Address: 330 S CLAREMONT ST
 Handler City,State,Zip: SAN MATEO, CA 94401-3356
 EPA ID: CAL000043591
 Contact Name: KRIS CESENA
 Contact Address: 204 2ND AVE #337
 Contact City,State,Zip: SAN MATEO, CA 94401-0000
 Contact Telephone: 650-464-3597
 Contact Fax: 650-342-1026
 Contact Email: KRIS@AUTOMEDICS.COM
 Contact Title: Not reported
 EPA Region: 09
 Land Type: Not reported
 Federal Waste Generator Description: Not a generator, verified
 Non-Notifier: Not reported
 Biennial Report Cycle: Not reported
 Accessibility: Not reported
 Active Site Indicator: Handler Activities
 State District Owner: Not reported
 State District: Not reported
 Mailing Address: 330 S CLAREMONT ST
 Mailing City,State,Zip: SAN MATEO, CA 94401-3356
 Owner Name: DAN CESENA
 Owner Type: Other
 Operator Name: KRIS CESENA
 Operator Type: Other
 Short-Term Generator Activity: No

Map ID
 Direction
 Distance
 Elevation

MAP FINDINGS

Site

Database(s)

EDR ID Number
 EPA ID Number

HYBRID HOSPITAL INC DBA AUTO MEDICS (Continued)

1024788251

Importer Activity:	No
Mixed Waste Generator:	No
Transporter Activity:	No
Transfer Facility Activity:	No
Recycler Activity with Storage:	No
Small Quantity On-Site Burner Exemption:	No
Smelting Melting and Refining Furnace Exemption:	No
Underground Injection Control:	No
Off-Site Waste Receipt:	No
Universal Waste Indicator:	Yes
Universal Waste Destination Facility:	Yes
Federal Universal Waste:	No
Active Site Fed-Reg Treatment Storage and Disposal Facility:	Not reported
Active Site Converter Treatment storage and Disposal Facility:	Not reported
Active Site State-Reg Treatment Storage and Disposal Facility:	Not reported
Active Site State-Reg Handler:	---
Federal Facility Indicator:	Not reported
Hazardous Secondary Material Indicator:	N
Sub-Part K Indicator:	Not reported
Commercial TSD Indicator:	No
Treatment Storage and Disposal Type:	Not reported
2018 GPRA Permit Baseline:	Not on the Baseline
2018 GPRA Renewals Baseline:	Not on the Baseline
Permit Renewals Workload Universe:	Not reported
Permit Workload Universe:	Not reported
Permit Progress Universe:	Not reported
Post-Closure Workload Universe:	Not reported
Closure Workload Universe:	Not reported
202 GPRA Corrective Action Baseline:	No
Corrective Action Workload Universe:	No
Subject to Corrective Action Universe:	No
Non-TSDFs Where RCRA CA has Been Imposed Universe:	No
TSDFs Potentially Subject to CA Under 3004 (u)/(v) Universe:	No
TSDFs Only Subject to CA under Discretionary Auth Universe:	No
Corrective Action Priority Ranking:	No NCAPS ranking
Environmental Control Indicator:	No
Institutional Control Indicator:	No
Human Exposure Controls Indicator:	N/A
Groundwater Controls Indicator:	N/A
Operating TSDF Universe:	Not reported
Full Enforcement Universe:	Not reported
Significant Non-Complier Universe:	No
Unaddressed Significant Non-Complier Universe:	No
Addressed Significant Non-Complier Universe:	No
Significant Non-Complier With a Compliance Schedule Universe:	No
Financial Assurance Required:	Not reported
Handler Date of Last Change:	2018-09-05 15:41:33.0
Recognized Trader-Importer:	No
Recognized Trader-Exporter:	No
Importer of Spent Lead Acid Batteries:	No
Exporter of Spent Lead Acid Batteries:	No
Recycler Activity Without Storage:	No
Manifest Broker:	No
Sub-Part P Indicator:	No

Map ID
Direction
Distance
Elevation

MAP FINDINGS

Site

Database(s)

EDR ID Number
EPA ID Number

HYBRID HOSPITAL INC DBA AUTO MEDICS (Continued)

1024788251

Handler - Owner Operator:

Owner/Operator Indicator: Owner
Owner/Operator Name: DAN CESENA
Legal Status: Other
Date Became Current: Not reported
Date Ended Current: Not reported
Owner/Operator Address: 330 S CLAREMONT ST
Owner/Operator City,State,Zip: SAN MATEO, CA 94401-3356
Owner/Operator Telephone: 650-342-8480
Owner/Operator Telephone Ext: Not reported
Owner/Operator Fax: Not reported
Owner/Operator Email: Not reported

Owner/Operator Indicator: Operator
Owner/Operator Name: KRIS CESENA
Legal Status: Other
Date Became Current: Not reported
Date Ended Current: Not reported
Owner/Operator Address: 204 2ND AVE #337
Owner/Operator City,State,Zip: SAN MATEO, CA 94401-0000
Owner/Operator Telephone: 650-464-3597
Owner/Operator Telephone Ext: Not reported
Owner/Operator Fax: Not reported
Owner/Operator Email: Not reported

Historic Generators:

Receive Date: 1991-02-15 00:00:00.0
Handler Name: HYBRID HOSPITAL INC DBA AUTO MEDICS
Federal Waste Generator Description: Not a generator, verified
State District Owner: Not reported
Large Quantity Handler of Universal Waste: No
Recognized Trader Importer: No
Recognized Trader Exporter: No
Spent Lead Acid Battery Importer: No
Spent Lead Acid Battery Exporter: No
Current Record: Yes
Non Storage Recycler Activity: Not reported
Electronic Manifest Broker: Not reported

List of NAICS Codes and Descriptions:

NAICS Code: 811111
NAICS Description: GENERAL AUTOMOTIVE REPAIR

Facility Has Received Notices of Violations:

Violations: No Violations Found

Evaluation Action Summary:

Evaluations: No Evaluations Found

Map ID
Direction
Distance
Elevation

MAP FINDINGS

Site

Database(s)

EDR ID Number
EPA ID Number

J67
SE
< 1/8
0.070 mi.
371 ft.

SOUTH CLAREMONT PROPERTY
330 S. CLAREMONT STREET
SAN MATEO, CA 94401

CPS-SLIC **S118504756**
CERS **N/A**

Site 3 of 6 in cluster J

Relative:
Lower

CPS-SLIC:

Actual:
25 ft.

Name: SOUTH CLAREMONT PROPERTY
Address: 330 S. CLAREMONT STREET
City,State,Zip: SAN MATEO, CA 94401
Region: STATE
Facility Status: Completed - Case Closed
Status Date: 03/25/2019
Global Id: T10000008305
Lead Agency: SAN MATEO COUNTY LOP
Lead Agency Case Number: 119190
Latitude: 37.5659835090303
Longitude: -122.320383993883
Case Type: Cleanup Program Site
Case Worker: DGM
Local Agency: SAN MATEO COUNTY LOP
RB Case Number: Not reported
File Location: All Files are on GeoTracker or in the Local Agency Database
Potential Media Affected: Soil
Potential Contaminants of Concern: Lead
Site History: 10/23/15 - Data submitted to GPP staff in accordance with the requirements of the drilling permit reported elevated concentrations of lead in shallow soil. Low concentrations of contaminants were also reported in soil (gasoline) and groundwater (gasoline and PCE). However, it appears the gasoline components represent residual hydrocarbons from closed LUFT Case #110008 at 405 E. 4th Avenue (T. Endo Automotive). Refer to PES 12/14/15 report in local agency files for historical work.

[Click here to access the California GeoTracker records for this facility:](#)

CERS:

Name: SOUTH CLAREMONT PROPERTY
Address: 330 S. CLAREMONT STREET
City,State,Zip: SAN MATEO, CA 94401
Site ID: 363029
CERS ID: T10000008305
CERS Description: Cleanup Program Site

Affiliation:

Affiliation Type Desc: Local Agency Caseworker
Entity Name: DENO MILANO - SAN MATEO COUNTY LOP
Entity Title: Not reported
Affiliation Address: 2000 ALAMEDA DE LAS PULGAS SUITE 100
Affiliation City: SAN MATEO
Affiliation State: CA
Affiliation Country: Not reported
Affiliation Zip: Not reported
Affiliation Phone: 6503726292

MAP FINDINGS

Map ID
Direction
Distance
Elevation

Site

Database(s)

EDR ID Number
EPA ID Number

K71 **7 ELEVEN STORE #2366-20305C**
ENE **600 3RD**
< 1/8 **SAN MATEO, CA 94401**
0.075 mi.
397 ft. **Site 3 of 3 in cluster K**

San Mateo Co. BI **S123183550**
N/A

Relative: San Mateo Co. BI:
Lower Name: 7 ELEVEN STORE #2366-20305C
 Address: 600 3RD
Actual: City,State,Zip: SAN MATEO, CA 94401
22 ft. Region: SAN MATEO
 Facility ID: FA0054665
 Prog Element Code: STORMWATER ANNUAL INSPECTION FEE
 Record Id: PR0075368
 Description: STORMWATER ANNUAL FEE - INSP FREQ EVERY 2 YRS
 Facility Status: Inactive, non-billable
 Program Category: STORMWATER

I72 **KOKKO**
North **509 2ND**
< 1/8 **SAN MATEO, CA 94401**
0.076 mi.
399 ft. **Site 4 of 4 in cluster I**

San Mateo Co. BI **S123182166**
N/A

Relative: San Mateo Co. BI:
Lower Name: KOKKO
 Address: 509 2ND
Actual: City,State,Zip: SAN MATEO, CA 94401
23 ft. Region: SAN MATEO
 Facility ID: FA0032810
 Prog Element Code: STORMWATER ANNUAL INSPECTION FEE
 Record Id: PR0069602
 Description: STORMWATER ANNUAL FEE - INSP FREQ EVERY 2 YRS
 Facility Status: Inactive, non-billable
 Program Category: STORMWATER

J73 **T. ENDO AUTOMOTIVE**
SSE **405 EAST 4TH AVENUE**
< 1/8 **SAN MATEO, CA 94401**
0.077 mi.
404 ft. **Site 4 of 6 in cluster J**

LUST **S103893917**
San Mateo Co. BI **N/A**
Cortese
HAZNET
HIST CORTESE
CERS
HWTS

Relative: SAN MATEO CO. LUST:
Higher
Actual: Name: T. ENDO AUTOMOTIVE
27 ft. Address: 405 E 4TH AVE
 City,State,Zip: SAN MATEO, CA
 Region: SAN MATEO
 Facility ID: 110008
 Facility Status: 9- Case Closed
 Global ID: T0608100197
 APN Number: 034182060
 Case Type: SAN MATEO, CA
 EDR Link ID: SAN MATEO, CA

LUST REG 2:
Region: 2

Map ID
Direction
Distance
Elevation

MAP FINDINGS

Site

Database(s)

EDR ID Number
EPA ID Number

T. ENDO AUTOMOTIVE (Continued)

S103893917

Facility Id: Not reported
Facility Status: Preliminary site assessment underway
Case Number: 110008
How Discovered: OM
Leak Cause: Unknown
Leak Source: Unknown
Date Leak Confirmed: Not reported
Oversight Program: LUST
Prelim. Site Assessment Wokplan Submitted: Not reported
Preliminary Site Assessment Began: 1/1/1965
Pollution Characterization Began: Not reported
Pollution Remediation Plan Submitted: Not reported
Date Remediation Action Underway: Not reported
Date Post Remedial Action Monitoring Began: Not reported

LUST:

Name: T. ENDO AUTOMOTIVE
Address: 405 EAST 4TH AVENUE
City,State,Zip: SAN MATEO, CA 94401
Lead Agency: SAN MATEO COUNTY LOP
Case Type: LUST Cleanup Site
Geo Track: http://geotracker.waterboards.ca.gov/profile_report.asp?global_id=T0608100197
Global Id: T0608100197
Latitude: 37.5656492777677
Longitude: -122.320557253967
Status: Completed - Case Closed
Status Date: 08/25/2014
Case Worker: Not reported
RB Case Number: 41-0207
Local Agency: Not reported
File Location: Local Agency
Local Case Number: 110008
Potential Media Affect: Other Groundwater (uses other than drinking water)
Potential Contaminants of Concern: Gasoline
Site History: Can be extracted from most recent report in Geotracker or at San Mateo County offices if submitted prior to 2005, San Mateo County does not take responsibility for the accuracy of the statements made or any professional interpretations made in the referenced report.

LUST:

Global Id: T0608100197
Action Type: RESPONSE
Date: 08/15/2007
Action: Monitoring Report - Semi-Annually

Global Id: T0608100197
Action Type: RESPONSE
Date: 02/15/2008
Action: Monitoring Report - Semi-Annually

Global Id: T0608100197
Action Type: RESPONSE
Date: 08/15/2009
Action: Monitoring Report - Semi-Annually

Global Id: T0608100197
Action Type: RESPONSE

Map ID
Direction
Distance
Elevation

MAP FINDINGS

Site

Database(s)

EDR ID Number
EPA ID Number

T. ENDO AUTOMOTIVE (Continued)

S103893917

Date: 11/15/2010
Action: Monitoring Report - Quarterly

Global Id: T0608100197
Action Type: RESPONSE
Date: 08/15/2010
Action: Monitoring Report - Semi-Annually

Global Id: T0608100197
Action Type: RESPONSE
Date: 05/15/2011
Action: Monitoring Report - Quarterly

Global Id: T0608100197
Action Type: RESPONSE
Date: 02/15/2005
Action: Monitoring Report - Semi-Annually

Global Id: T0608100197
Action Type: RESPONSE
Date: 08/15/2005
Action: Monitoring Report - Semi-Annually

Global Id: T0608100197
Action Type: RESPONSE
Date: 02/15/2006
Action: Monitoring Report - Semi-Annually

Global Id: T0608100197
Action Type: RESPONSE
Date: 08/15/2006
Action: Monitoring Report - Semi-Annually

Global Id: T0608100197
Action Type: RESPONSE
Date: 02/15/2007
Action: Monitoring Report - Semi-Annually

Global Id: T0608100197
Action Type: RESPONSE
Date: 02/15/2009
Action: Monitoring Report - Semi-Annually

Global Id: T0608100197
Action Type: RESPONSE
Date: 08/15/2008
Action: Monitoring Report - Semi-Annually

Global Id: T0608100197
Action Type: RESPONSE
Date: 02/15/2010
Action: Monitoring Report - Semi-Annually

Global Id: T0608100197
Action Type: RESPONSE
Date: 02/15/2011
Action: Monitoring Report - Quarterly

Map ID
Direction
Distance
Elevation

MAP FINDINGS

Site

Database(s)

EDR ID Number
EPA ID Number

T. ENDO AUTOMOTIVE (Continued)

S103893917

Global Id: T0608100197
Action Type: RESPONSE
Date: 08/15/2011
Action: Monitoring Report - Semi-Annually

Global Id: T0608100197
Action Type: RESPONSE
Date: 03/06/2018
Action: Correspondence

Global Id: T0608100197
Action Type: ENFORCEMENT
Date: 06/10/2010
Action: Notice of Responsibility - #20100610

Global Id: T0608100197
Action Type: ENFORCEMENT
Date: 08/25/2014
Action: Closure/No Further Action Letter - #20140825

Global Id: T0608100197
Action Type: ENFORCEMENT
Date: 04/28/2014
Action: Staff Letter - #20140428

Global Id: T0608100197
Action Type: RESPONSE
Date: 03/01/2011
Action: Well Installation Workplan - Regulator Responded

Global Id: T0608100197
Action Type: RESPONSE
Date: 08/15/2011
Action: Other Workplan - Regulator Responded

Global Id: T0608100197
Action Type: RESPONSE
Date: 05/15/2012
Action: Site Assessment Report - Regulator Responded

Global Id: T0608100197
Action Type: ENFORCEMENT
Date: 07/15/2011
Action: Staff Letter - #20110715

Global Id: T0608100197
Action Type: RESPONSE
Date: 08/25/2014
Action: Well Destruction Report - Regulator Responded

Global Id: T0608100197
Action Type: ENFORCEMENT
Date: 07/28/2005
Action: Notice of Violation - #20050728

Global Id: T0608100197
Action Type: ENFORCEMENT

Map ID
Direction
Distance
Elevation

MAP FINDINGS

Site

Database(s)

EDR ID Number
EPA ID Number

T. ENDO AUTOMOTIVE (Continued)

S103893917

Date: 06/03/2003
Action: Notice of Violation - #20030603

Global Id: T0608100197
Action Type: ENFORCEMENT
Date: 11/26/2003
Action: Staff Letter - #20031125

Global Id: T0608100197
Action Type: ENFORCEMENT
Date: 06/25/2010
Action: Notice of Responsibility - #20100625

Global Id: T0608100197
Action Type: ENFORCEMENT
Date: 08/24/2010
Action: Staff Letter - #20100824

Global Id: T0608100197
Action Type: ENFORCEMENT
Date: 12/19/2011
Action: Staff Letter - #20111219

Global Id: T0608100197
Action Type: RESPONSE
Date: 08/01/2003
Action: Preliminary Site Assessment Report

Global Id: T0608100197
Action Type: RESPONSE
Date: 11/10/2005
Action: Preliminary Site Assessment Report

Global Id: T0608100197
Action Type: RESPONSE
Date: 03/26/2004
Action: Preliminary Site Assessment Workplan

Global Id: T0608100197
Action Type: RESPONSE
Date: 08/15/2004
Action: Monitoring Report - Semi-Annually

Global Id: T0608100197
Action Type: RESPONSE
Date: 05/15/2012
Action: Monitoring Report - Semi-Annually

Global Id: T0608100197
Action Type: ENFORCEMENT
Date: 11/21/1997
Action: Notice of Responsibility - #1

Global Id: T0608100197
Action Type: ENFORCEMENT
Date: 11/26/2003
Action: Staff Letter - #20031126

Map ID
Direction
Distance
Elevation

MAP FINDINGS

Site

Database(s)

EDR ID Number
EPA ID Number

T. ENDO AUTOMOTIVE (Continued)

S103893917

Global Id: T0608100197
Action Type: ENFORCEMENT
Date: 04/24/2018
Action: Email Correspondence - #20180424

Global Id: T0608100197
Action Type: ENFORCEMENT
Date: 04/16/2018
Action: Staff Letter - #20180416

Global Id: T0608100197
Action Type: Other
Date: 11/10/1987
Action: Leak Discovery

Global Id: T0608100197
Action Type: Other
Date: 10/27/1987
Action: Leak Reported

Global Id: T0608100197
Action Type: RESPONSE
Date: 11/01/2010
Action: Electronic Reporting Submittal Due

Global Id: T0608100197
Action Type: ENFORCEMENT
Date: 07/09/2009
Action: Staff Letter - #20090709

Global Id: T0608100197
Action Type: ENFORCEMENT
Date: 02/24/2014
Action: Staff Letter - #20140224

LUST:

Global Id: T0608100197
Status: Open - Case Begin Date
Status Date: 10/27/1987

Global Id: T0608100197
Status: Open - Site Assessment
Status Date: 10/27/1987

Global Id: T0608100197
Status: Open - Site Assessment
Status Date: 07/09/2007

Global Id: T0608100197
Status: Open - Verification Monitoring
Status Date: 12/19/2011

Global Id: T0608100197
Status: Open - Eligible for Closure
Status Date: 08/05/2013

Global Id: T0608100197

Map ID
Direction
Distance
Elevation

MAP FINDINGS

Site

Database(s)

EDR ID Number
EPA ID Number

T. ENDO AUTOMOTIVE (Continued)

S103893917

Status: Completed - Case Closed
Status Date: 08/25/2014

San Mateo Co. BI:

Name: ENDO AUTOMOTIVE
Address: 405 4TH
City,State,Zip: SAN MATEO, CA 94401
Region: SAN MATEO
Facility ID: FA0016985
Prog Element Code: STORES MV FUELS OR WASTE ONLY
Record Id: PR0003434
Description: STORES MV FUELS OR WASTE ONLY
Facility Status: Inactive, non-billable
Program Category: BUSINESS PLAN PROGRAM

Name: ENDO AUTOMOTIVE
Address: 405 4TH
City,State,Zip: SAN MATEO, CA 94401
Region: SAN MATEO
Facility ID: FA0016985
Prog Element Code: GENERATES and RECYCLES WASTE OIL/SOLVENT
Record Id: PR0010625
Description: GENERATES & RECYCLES WASTE OIL/SOLVENT
Facility Status: Inactive, non-billable
Program Category: HAZARDOUS WASTE PROGRAM

Name: ENDO AUTOMOTIVE
Address: 405 4TH
City,State,Zip: SAN MATEO, CA 94401
Region: SAN MATEO
Facility ID: FA0016985
Prog Element Code: UNDERGROUND TANK - GENERAL
Record Id: PR0071944
Description: UNDERGROUND TANK - GENERAL
Facility Status: Inactive, non-billable
Program Category: UNDERGROUND TANK PROGRAM

Name: ENDO AUTOMOTIVE
Address: 405 4TH
City,State,Zip: SAN MATEO, CA 94401
Region: SAN MATEO
Facility ID: FA0016985
Prog Element Code: STORMWATER ANNUAL INSPECTION FEE
Record Id: PR0068746
Description: STORMWATER ANNUAL FEE - INSP FREQ EVERY 2 YRS
Facility Status: Inactive, non-billable
Program Category: STORMWATER

CORTESE:

Name: T. ENDO AUTOMOTIVE
Address: 405 EAST 4TH AVENUE
City,State,Zip: SAN MATEO, CA 94401
Region: CORTESE
Envirostor Id: Not reported
Global ID: T0608100197

Map ID
Direction
Distance
Elevation

MAP FINDINGS

Site

Database(s)

EDR ID Number
EPA ID Number

T. ENDO AUTOMOTIVE (Continued)

S103893917

Site/Facility Type: LUST CLEANUP SITE
Cleanup Status: COMPLETED - CASE CLOSED
Status Date: Not reported
Site Code: Not reported
Latitude: Not reported
Longitude: Not reported
Owner: Not reported
Enf Type: Not reported
Swat R: Not reported
Flag: active
Order No: Not reported
Waste Discharge System No: Not reported
Effective Date: Not reported
Region 2: Not reported
WID Id: Not reported
Solid Waste Id No: Not reported
Waste Management Uit Name: Not reported
File Name: Active Open

HAZNET:

Name: WINDY HILL PV SEVEN CM LLC
Address: 405 EAST 4TH AVENUE
Address 2: Not reported
City,State,Zip: SAN MATEO, CA 94070
Contact: MR. MICHAEL FIELD
Telephone: 6508471537
Mailing Name: Not reported
Mailing Address: 530 EMERSON STREET, SUITE 150

Year: 2017
Gepaid: CAC002929580
TSD EPA ID: CAT000646117
CA Waste Code: 352 - Other organic solids
Disposal Method: H132 - Landfill Or Surface Impoundment That Will Be Closed As Landfill(To Include On-Site Treatment And/Or Stabilization)
Tons: 0.9

Year: 2017
Gepaid: CAC002929580
TSD EPA ID: CAT080013352
CA Waste Code: 223 - Unspecified oil-containing waste
Disposal Method: H039 - Other Recovery Of Reclamation For Reuse Including Acid Regeneration, Organics Recovery Ect
Tons: 0.22935

Year: 2017
Gepaid: CAC002929580
TSD EPA ID: CAT080013352
CA Waste Code: 221 - Waste oil and mixed oil
Disposal Method: H039 - Other Recovery Of Reclamation For Reuse Including Acid Regeneration, Organics Recovery Ect
Tons: 3.135

Year: 2017
Gepaid: CAC002929580
TSD EPA ID: CAT000646117
CA Waste Code: 611 - Contaminated soil from site clean-up

Map ID
Direction
Distance
Elevation

MAP FINDINGS

Site

Database(s)

EDR ID Number
EPA ID Number

T. ENDO AUTOMOTIVE (Continued)

S103893917

Disposal Method: H132 - Landfill Or Surface Impoundment That Will Be Closed As
Landfill(To Include On-Site Treatment And/Or Stabilization)
Tons: 2258.82

Additional Info:

Year: 2017
Gen EPA ID: CAC002929580

Shipment Date: 20171121
Creation Date: 8/23/2018 18:30:16
Receipt Date: 20171206
Manifest ID: 014499725JJK
Trans EPA ID: CAR000276295
Trans Name: WM ENVIROSERV
Trans 2 EPA ID: CAD982030173
Trans 2 Name: ECOLOGY CONTROL IND
TSDf EPA ID: CAT080013352
Trans Name: DEMENNO KERDOON
TSDf Alt EPA ID: Not reported
TSDf Alt Name: Not reported
Waste Code Description: 223 - Unspecified oil-containing waste
RCRA Code: Not reported
Meth Code: H039 - Other Recovery Of Reclamation For Reuse Including Acid
Regeneration, Organics Recovery Ect

Quantity Tons: 0.22935
Waste Quantity: 55
Quantity Unit: G
Additional Code 1: Not reported
Additional Code 2: Not reported
Additional Code 3: Not reported
Additional Code 4: Not reported
Additional Code 5: Not reported

Shipment Date: 20171120
Creation Date: 5/30/2018 18:33:39
Receipt Date: 20171120
Manifest ID: 018137511JJK
Trans EPA ID: CAR000224568
Trans Name: BRADLEY TANKS INC
Trans 2 EPA ID: Not reported
Trans 2 Name: Not reported
TSDf EPA ID: CAT000646117
Trans Name: CHEMICAL WASTE MANAGEMENT INC
TSDf Alt EPA ID: Not reported
TSDf Alt Name: Not reported
Waste Code Description: 611 - Contaminated soil from site clean-ups
RCRA Code: Not reported
Meth Code: H132 - Landfill Or Surface Impoundment That Will Be Closed As
Landfill(To Include On-Site Treatment And/Or Stabilization)

Quantity Tons: 25.38
Waste Quantity: 18
Quantity Unit: Y
Additional Code 1: Not reported
Additional Code 2: Not reported
Additional Code 3: Not reported
Additional Code 4: Not reported

Map ID
Direction
Distance
Elevation

MAP FINDINGS

Site

Database(s)

EDR ID Number
EPA ID Number

T. ENDO AUTOMOTIVE (Continued)

S103893917

Additional Code 5:	Not reported
Shipment Date:	20171115
Creation Date:	5/30/2018 18:33:39
Receipt Date:	20171115
Manifest ID:	018137523JJK
Trans EPA ID:	CAR000159046
Trans Name:	E & A TRUCKING
Trans 2 EPA ID:	Not reported
Trans 2 Name:	Not reported
TSDf EPA ID:	CAT000646117
Trans Name:	CHEMICAL WASTE MANAGEMENT INC
TSDf Alt EPA ID:	Not reported
TSDf Alt Name:	Not reported
Waste Code Description:	611 - Contaminated soil from site clean-ups
RCRA Code:	Not reported
Meth Code:	H132 - Landfill Or Surface Impoundment That Will Be Closed As Landfill(To Include On-Site Treatment And/Or Stabilization)
Quantity Tons:	25.38
Waste Quantity:	18
Quantity Unit:	Y
Additional Code 1:	Not reported
Additional Code 2:	Not reported
Additional Code 3:	Not reported
Additional Code 4:	Not reported
Additional Code 5:	Not reported
Shipment Date:	20171115
Creation Date:	5/30/2018 18:33:39
Receipt Date:	20171115
Manifest ID:	018137522JJK
Trans EPA ID:	CAR000259382
Trans Name:	G & H TRANSPORT
Trans 2 EPA ID:	Not reported
Trans 2 Name:	Not reported
TSDf EPA ID:	CAT000646117
Trans Name:	CHEMICAL WASTE MANAGEMENT INC
TSDf Alt EPA ID:	Not reported
TSDf Alt Name:	Not reported
Waste Code Description:	611 - Contaminated soil from site clean-ups
RCRA Code:	Not reported
Meth Code:	H132 - Landfill Or Surface Impoundment That Will Be Closed As Landfill(To Include On-Site Treatment And/Or Stabilization)
Quantity Tons:	25.38
Waste Quantity:	18
Quantity Unit:	Y
Additional Code 1:	Not reported
Additional Code 2:	Not reported
Additional Code 3:	Not reported
Additional Code 4:	Not reported
Additional Code 5:	Not reported
Shipment Date:	20171115
Creation Date:	5/30/2018 18:33:39
Receipt Date:	20171115
Manifest ID:	018137521JJK
Trans EPA ID:	CAR000148809

Map ID
Direction
Distance
Elevation

MAP FINDINGS

Site

Database(s)

EDR ID Number
EPA ID Number

T. ENDO AUTOMOTIVE (Continued)

S103893917

Trans Name:	INC TRUCKING
Trans 2 EPA ID:	Not reported
Trans 2 Name:	Not reported
TSDf EPA ID:	CAT000646117
Trans Name:	CHEMICAL WASTE MANAGEMENT INC
TSDf Alt EPA ID:	Not reported
TSDf Alt Name:	Not reported
Waste Code Description:	611 - Contaminated soil from site clean-ups
RCRA Code:	Not reported
Meth Code:	H132 - Landfill Or Surface Impoundment That Will Be Closed As Landfill(To Include On-Site Treatment And/Or Stabilization)
Quantity Tons:	25.38
Waste Quantity:	18
Quantity Unit:	Y
Additional Code 1:	Not reported
Additional Code 2:	Not reported
Additional Code 3:	Not reported
Additional Code 4:	Not reported
Additional Code 5:	Not reported
Shipment Date:	20171115
Creation Date:	5/30/2018 18:33:39
Receipt Date:	20171115
Manifest ID:	018137520JJK
Trans EPA ID:	CAR000259382
Trans Name:	G&H TRANSPORT
Trans 2 EPA ID:	Not reported
Trans 2 Name:	Not reported
TSDf EPA ID:	CAT000646117
Trans Name:	CHEMICAL WASTE MANAGEMENT INC
TSDf Alt EPA ID:	Not reported
TSDf Alt Name:	Not reported
Waste Code Description:	611 - Contaminated soil from site clean-ups
RCRA Code:	Not reported
Meth Code:	H132 - Landfill Or Surface Impoundment That Will Be Closed As Landfill(To Include On-Site Treatment And/Or Stabilization)
Quantity Tons:	25.38
Waste Quantity:	18
Quantity Unit:	Y
Additional Code 1:	Not reported
Additional Code 2:	Not reported
Additional Code 3:	Not reported
Additional Code 4:	Not reported
Additional Code 5:	Not reported
Shipment Date:	20171115
Creation Date:	5/30/2018 18:33:39
Receipt Date:	20171115
Manifest ID:	018137519JJK
Trans EPA ID:	CAR000266569
Trans Name:	PAREDES TRANSPORT
Trans 2 EPA ID:	Not reported
Trans 2 Name:	Not reported
TSDf EPA ID:	CAT000646117
Trans Name:	CHEMICAL WASTE MANAGEMENT INC
TSDf Alt EPA ID:	Not reported
TSDf Alt Name:	Not reported

Map ID
Direction
Distance
Elevation

MAP FINDINGS

Site

Database(s)

EDR ID Number
EPA ID Number

T. ENDO AUTOMOTIVE (Continued)

S103893917

Waste Code Description: 611 - Contaminated soil from site clean-ups
RCRA Code: Not reported
Meth Code: H132 - Landfill Or Surface Impoundment That Will Be Closed As
Landfill(To Include On-Site Treatment And/Or Stabilization)
Quantity Tons: 25.38
Waste Quantity: 18
Quantity Unit: Y
Additional Code 1: Not reported
Additional Code 2: Not reported
Additional Code 3: Not reported
Additional Code 4: Not reported
Additional Code 5: Not reported

Shipment Date: 20171115
Creation Date: 5/30/2018 18:33:39
Receipt Date: 20171115
Manifest ID: 018137518JJK
Trans EPA ID: CAL000158096
Trans Name: E&A TRUCKING
Trans 2 EPA ID: Not reported
Trans 2 Name: Not reported
TSDf EPA ID: CAT000646117
Trans Name: CHEMICAL WASTE MANAGEMENT INC
TSDf Alt EPA ID: Not reported
TSDf Alt Name: Not reported
Waste Code Description: 611 - Contaminated soil from site clean-ups
RCRA Code: Not reported
Meth Code: H132 - Landfill Or Surface Impoundment That Will Be Closed As
Landfill(To Include On-Site Treatment And/Or Stabilization)
Quantity Tons: 25.38
Waste Quantity: 18
Quantity Unit: Y
Additional Code 1: Not reported
Additional Code 2: Not reported
Additional Code 3: Not reported
Additional Code 4: Not reported
Additional Code 5: Not reported

Shipment Date: 20171115
Creation Date: 5/30/2018 18:33:39
Receipt Date: 20171115
Manifest ID: 018137517JJK
Trans EPA ID: CAR000148809
Trans Name: INC TRUCKING
Trans 2 EPA ID: Not reported
Trans 2 Name: Not reported
TSDf EPA ID: CAT000646117
Trans Name: CHEMICAL WASTE MANAGEMENT INC
TSDf Alt EPA ID: Not reported
TSDf Alt Name: Not reported
Waste Code Description: 611 - Contaminated soil from site clean-ups
RCRA Code: Not reported
Meth Code: H132 - Landfill Or Surface Impoundment That Will Be Closed As
Landfill(To Include On-Site Treatment And/Or Stabilization)
Quantity Tons: 25.38
Waste Quantity: 18
Quantity Unit: Y

Map ID
Direction
Distance
Elevation

MAP FINDINGS

Site

Database(s)

EDR ID Number
EPA ID Number

T. ENDO AUTOMOTIVE (Continued)

S103893917

Additional Code 1: Not reported
Additional Code 2: Not reported
Additional Code 3: Not reported
Additional Code 4: Not reported
Additional Code 5: Not reported

Shipment Date: 20171115
Creation Date: 5/30/2018 18:33:39
Receipt Date: 20171115
Manifest ID: 018137516JJK
Trans EPA ID: CAR000159046
Trans Name: E & A TRUCKING
Trans 2 EPA ID: Not reported
Trans 2 Name: Not reported
TSDf EPA ID: CAT000646117
Trans Name: CHEMICAL WASTE MANAGEMENT INC
TSDf Alt EPA ID: Not reported
TSDf Alt Name: Not reported
Waste Code Description: 611 - Contaminated soil from site clean-ups
RCRA Code: Not reported
Meth Code: H132 - Landfill Or Surface Impoundment That Will Be Closed As Landfill(To Include On-Site Treatment And/Or Stabilization)

Quantity Tons: 25.38
Waste Quantity: 18
Quantity Unit: Y
Additional Code 1: Not reported
Additional Code 2: Not reported
Additional Code 3: Not reported
Additional Code 4: Not reported
Additional Code 5: Not reported

HIST CORTESE:

edr_fname: T ENDO AUTOMOTIVE
edr_fadd1: 405 4TH
City,State,Zip: SAN MATEO, CA
Region: CORTESE
Facility County Code: 41
Reg By: LTNKA
Reg Id: 41-0207

CERS:

Name: T. ENDO AUTOMOTIVE
Address: 405 EAST 4TH AVENUE
City,State,Zip: SAN MATEO, CA 94401
Site ID: 240753
CERS ID: T0608100197
CERS Description: Leaking Underground Storage Tank Cleanup Site

HWTS:

Name: WINDY HILL PV SEVEN CM LLC
Address: 405 EAST 4TH AVENUE
Address 2: 330 SOUTH CLAREMONT STREET
City,State,Zip: SAN MATEO, CA 94070
EPA ID: CAC002929580
Inactive Date: 12/26/2017
Create Date: 09/25/2017

Map ID
 Direction
 Distance
 Elevation

MAP FINDINGS

Site

Database(s)

EDR ID Number
 EPA ID Number

T. ENDO AUTOMOTIVE (Continued)

S103893917

Last Act Date: 10/23/2018
 Mailing Name: Not reported
 Mailing Address: 530 EMERSON STREET, SUITE 150
 Mailing Address 2: Not reported
 Mailing City,State,Zip: PALO ALTO, CA 94301
 Owner Name: WINDY HILL PV SEVEN CM LLC
 Owner Address: 530 EMERSON STREET, SUITE 150
 Owner Address 2: Not reported
 Owner City,State,Zip: PALO ALTO, CA 94301
 Contact Name: MR. MICHAEL FIELD
 Contact Address: 530 EMERSON STREET, SUITE 150
 Contact Address 2: Not reported
 City,State,Zip: PALO ALTO, CA 94301

J74
ESE
< 1/8
0.077 mi.
406 ft.

SERVICE PRESS INC
397 S CLAREMONT ST
SAN MATEO, CA 94401

RCRA NonGen / NLR
FINDS
ECHO

1000432870
CAD047382031

Site 5 of 6 in cluster J

Relative:
Lower
Actual:
23 ft.

RCRA NonGen / NLR:
 Date Form Received by Agency: 1980-07-30 00:00:00.0
 Handler Name: SERVICE PRESS INC
 Handler Address: 397 S CLAREMONT ST
 Handler City,State,Zip: SAN MATEO, CA 94401
 EPA ID: CAD047382031
 Contact Name: ENVIRONMENTAL MANAGER
 Contact Address: 397 S CLAREMONT ST
 Contact City,State,Zip: SAN MATEO, CA 94401
 Contact Telephone: 415-343-3309
 Contact Fax: Not reported
 Contact Email: Not reported
 Contact Title: Not reported
 EPA Region: 09
 Land Type: Other
 Federal Waste Generator Description: Not a generator, verified
 Non-Notifier: Not reported
 Biennial Report Cycle: Not reported
 Accessibility: Not reported
 Active Site Indicator: Not reported
 State District Owner: CA
 State District: 2
 Mailing Address: 397 S CLAREMONT ST
 Mailing City,State,Zip: SAN MATEO, CA 94401
 Owner Name: SERVICE PRESS INC
 Owner Type: Private
 Operator Name: NOT REQUIRED
 Operator Type: Private
 Short-Term Generator Activity: No
 Importer Activity: No
 Mixed Waste Generator: No
 Transporter Activity: No
 Transfer Facility Activity: No
 Recycler Activity with Storage: No
 Small Quantity On-Site Burner Exemption: No
 Smelting Melting and Refining Furnace Exemption: No
 Underground Injection Control: No
 Off-Site Waste Receipt: No

Map ID
 Direction
 Distance
 Elevation

MAP FINDINGS

Site

Database(s)

EDR ID Number
 EPA ID Number

SERVICE PRESS INC (Continued)

1000432870

Universal Waste Indicator:	No
Universal Waste Destination Facility:	No
Federal Universal Waste:	No
Active Site Fed-Reg Treatment Storage and Disposal Facility:	Not reported
Active Site Converter Treatment storage and Disposal Facility:	Not reported
Active Site State-Reg Treatment Storage and Disposal Facility:	Not reported
Active Site State-Reg Handler:	---
Federal Facility Indicator:	Not reported
Hazardous Secondary Material Indicator:	NN
Sub-Part K Indicator:	Not reported
Commercial TSD Indicator:	No
Treatment Storage and Disposal Type:	Not reported
2018 GPRA Permit Baseline:	Not on the Baseline
2018 GPRA Renewals Baseline:	Not on the Baseline
Permit Renewals Workload Universe:	Not reported
Permit Workload Universe:	Not reported
Permit Progress Universe:	Not reported
Post-Closure Workload Universe:	Not reported
Closure Workload Universe:	Not reported
202 GPRA Corrective Action Baseline:	No
Corrective Action Workload Universe:	No
Subject to Corrective Action Universe:	No
Non-TSDFs Where RCRA CA has Been Imposed Universe:	No
TSDFs Potentially Subject to CA Under 3004 (u)/(v) Universe:	No
TSDFs Only Subject to CA under Discretionary Auth Universe:	No
Corrective Action Priority Ranking:	No NCAPS ranking
Environmental Control Indicator:	No
Institutional Control Indicator:	No
Human Exposure Controls Indicator:	N/A
Groundwater Controls Indicator:	N/A
Operating TSDF Universe:	Not reported
Full Enforcement Universe:	Not reported
Significant Non-Complier Universe:	No
Unaddressed Significant Non-Complier Universe:	No
Addressed Significant Non-Complier Universe:	No
Significant Non-Complier With a Compliance Schedule Universe:	No
Financial Assurance Required:	Not reported
Handler Date of Last Change:	2002-06-27 03:20:52.0
Recognized Trader-Importer:	No
Recognized Trader-Exporter:	No
Importer of Spent Lead Acid Batteries:	No
Exporter of Spent Lead Acid Batteries:	No
Recycler Activity Without Storage:	Not reported
Manifest Broker:	Not reported
Sub-Part P Indicator:	Not reported

Handler - Owner Operator:

Owner/Operator Indicator:	Owner
Owner/Operator Name:	SERVICE PRESS INC
Legal Status:	Private
Date Became Current:	Not reported
Date Ended Current:	Not reported
Owner/Operator Address:	NOT REQUIRED
Owner/Operator City,State,Zip:	NOT REQUIRED, ME 99999
Owner/Operator Telephone:	415-555-1212
Owner/Operator Telephone Ext:	Not reported

Map ID
Direction
Distance
Elevation

MAP FINDINGS

Site

Database(s)

EDR ID Number
EPA ID Number

SERVICE PRESS INC (Continued)

1000432870

Owner/Operator Fax: Not reported
Owner/Operator Email: Not reported

Owner/Operator Indicator: Operator
Owner/Operator Name: NOT REQUIRED
Legal Status: Private
Date Became Current: Not reported
Date Ended Current: Not reported
Owner/Operator Address: NOT REQUIRED
Owner/Operator City,State,Zip: NOT REQUIRED, ME 99999
Owner/Operator Telephone: 415-555-1212
Owner/Operator Telephone Ext: Not reported
Owner/Operator Fax: Not reported
Owner/Operator Email: Not reported

Historic Generators:

Receive Date: 1980-07-30 00:00:00.0
Handler Name: SERVICE PRESS INC
Federal Waste Generator Description: Not a generator, verified
State District Owner: CA
Large Quantity Handler of Universal Waste: No
Recognized Trader Importer: No
Recognized Trader Exporter: No
Spent Lead Acid Battery Importer: No
Spent Lead Acid Battery Exporter: No
Current Record: Yes
Non Storage Recycler Activity: Not reported
Electronic Manifest Broker: Not reported

List of NAICS Codes and Descriptions:

NAICS Code: 32311
NAICS Description: PRINTING

Facility Has Received Notices of Violations:

Violations: No Violations Found

Evaluation Action Summary:

Evaluations: No Evaluations Found

FINDS:

Registry ID: 110002646735

Click Here:

Environmental Interest/Information System:

RCRAInfo is a national information system that supports the Resource Conservation and Recovery Act (RCRA) program through the tracking of events and activities related to facilities that generate, transport, and treat, store, or dispose of hazardous waste. RCRAInfo allows RCRA program staff to track the notification, permit, compliance, and corrective action activities required under RCRA.

[Click this hyperlink](#) while viewing on your computer to access additional FINDS: detail in the EDR Site Report.

Map ID
Direction
Distance
Elevation

MAP FINDINGS

Site

Database(s)

EDR ID Number
EPA ID Number

SERVICE PRESS INC (Continued)

1000432870

ECHO:

Envid: 1000432870
Registry ID: 110002646735
DFR URL: <http://echo.epa.gov/detailed-facility-report?fid=110002646735>
Name: SERVICE PRESS INC
Address: 397 S CLAREMONT ST
City,State,Zip: SAN MATEO, CA 94401

F75
ENE
< 1/8
0.077 mi.
406 ft.

THIRD AVENUE SHELL
611 E 003RD
SAN MATEO, CA 94401
Site 3 of 4 in cluster F

SWEEPS UST **S101594016**
CA FID UST **N/A**

Relative:
Lower
Actual:
22 ft.

SWEEPS UST:
Name: THIRD AVENUE SHELL
Address: 611 E 003RD
City: SAN MATEO
Status: Active
Comp Number: 110114
Number: 2
Board Of Equalization: Not reported
Referral Date: 04-20-94
Action Date: 04-20-94
Created Date: 06-20-90
Owner Tank Id: 6894-0505-2SU1
SWRCB Tank Id: 41-000-110114-000001
Tank Status: A
Capacity: 10000
Active Date: 04-20-94
Tank Use: M.V. FUEL
STG: P
Content: PRM UNLEADED
Number Of Tanks: 3

Name: THIRD AVENUE SHELL
Address: 611 E 003RD
City: SAN MATEO
Status: Active
Comp Number: 110114
Number: 2
Board Of Equalization: Not reported
Referral Date: 04-20-94
Action Date: 04-20-94
Created Date: 06-20-90
Owner Tank Id: 6894-0505-2RU1
SWRCB Tank Id: 41-000-110114-000002
Tank Status: A
Capacity: 10000
Active Date: 04-20-94
Tank Use: M.V. FUEL
STG: P
Content: REG UNLEADED
Number Of Tanks: Not reported

Name: THIRD AVENUE SHELL
Address: 611 E 003RD

Map ID
Direction
Distance
Elevation

MAP FINDINGS

Site

Database(s)

EDR ID Number
EPA ID Number

THIRD AVENUE SHELL (Continued)

S101594016

City: SAN MATEO
Status: Active
Comp Number: 110114
Number: 2
Board Of Equalization: Not reported
Referral Date: 04-20-94
Action Date: 04-20-94
Created Date: 06-20-90
Owner Tank Id: 6894-0505-SR-1
SWRCB Tank Id: 41-000-110114-000003
Tank Status: A
Capacity: 10000
Active Date: 04-20-94
Tank Use: M.V. FUEL
STG: P
Content: REG UNLEADED
Number Of Tanks: Not reported

CA FID UST:

Facility ID: 41004823
Regulated By: UTNKA
Regulated ID: Not reported
Cortese Code: Not reported
SIC Code: Not reported
Facility Phone: Not reported
Mail To: Not reported
Mailing Address: P O BOX
Mailing Address 2: Not reported
Mailing City,St,Zip: SAN MATEO 94401
Contact: Not reported
Contact Phone: Not reported
DUNS Number: Not reported
NPDES Number: Not reported
EPA ID: Not reported
Comments: Not reported
Status: Active

H76
West
< 1/8
0.078 mi.
410 ft.

FLETCHS
385 2ND
SAN MATEO, CA 94401
Site 5 of 7 in cluster H

San Mateo Co. BI S123182817
N/A

Relative:
Higher
Actual:
29 ft.

San Mateo Co. BI:
Name: FLETCHS
Address: 385 2ND
City,State,Zip: SAN MATEO, CA 94401
Region: SAN MATEO
Facility ID: FA0047897
Prog Element Code: STORMWATER ANNUAL INSPECTION FEE
Record Id: PR0069552
Description: STORMWATER ANNUAL FEE - INSP FREQ EVERY 2 YRS
Facility Status: Inactive, non-billable
Program Category: STORMWATER

MAP FINDINGS

Map ID
 Direction
 Distance
 Elevation

Site

Database(s)

EDR ID Number
 EPA ID Number

L77 **GOLDEN BOY PIZZA** **San Mateo Co. BI** **S123182823**
WSW **234 MAIN** **N/A**
< 1/8 **SAN MATEO, CA 94401**
0.079 mi.
415 ft. **Site 1 of 9 in cluster L**

Relative: San Mateo Co. BI:
Higher Name: GOLDEN BOY PIZZA
 Address: 234 MAIN
Actual: City,State,Zip: SAN MATEO, CA 94401
30 ft. Region: SAN MATEO
 Facility ID: FA0047935
 Prog Element Code: STORMWATER ANNUAL INSPECTION FEE
 Record Id: PR0069452
 Description: STORMWATER ANNUAL FEE - INSP FREQ EVERY 2 YRS
 Facility Status: Inactive, non-billable
 Program Category: STORMWATER

F78 **UNION OIL SERVICE STATION 4178** **SWEEPS UST** **S101594006**
NE **615 E 003RD AVE** **CA FID UST** **N/A**
< 1/8 **SAN MATEO, CA 94402**
0.080 mi.
424 ft. **Site 4 of 4 in cluster F**

Relative: SWEEPS UST:
Lower Name: UNION OIL SERVICE STATION 4178
Actual: Address: 615 E 003RD AVE
22 ft. City: SAN MATEO
 Status: Active
 Comp Number: 110084
 Number: 9
 Board Of Equalization: Not reported
 Referral Date: 04-20-94
 Action Date: 04-20-94
 Created Date: 10-13-88
 Owner Tank Id: 4178-SU-1
 SWRCB Tank Id: 41-000-110084-000001
 Tank Status: A
 Capacity: 10000
 Active Date: 04-20-94
 Tank Use: M.V. FUEL
 STG: P
 Content: REG UNLEADED
 Number Of Tanks: 2

Name: UNION OIL SERVICE STATION 4178
 Address: 615 E 003RD AVE
 City: SAN MATEO
 Status: Active
 Comp Number: 110084
 Number: 9
 Board Of Equalization: Not reported
 Referral Date: 04-20-94
 Action Date: 04-20-94
 Created Date: 10-13-88
 Owner Tank Id: 4178-RU-1
 SWRCB Tank Id: 41-000-110084-000002
 Tank Status: A
 Capacity: 10000
 Active Date: 04-20-94

Map ID
Direction
Distance
Elevation

MAP FINDINGS

Site

Database(s)

EDR ID Number
EPA ID Number

UNION OIL SERVICE STATION 4178 (Continued)

S101594006

Tank Use: M.V. FUEL
STG: P
Content: REG UNLEADED
Number Of Tanks: Not reported

CA FID UST:

Facility ID: 41004812
Regulated By: UTNKA
Regulated ID: Not reported
Cortese Code: Not reported
SIC Code: Not reported
Facility Phone: 4150000000
Mail To: Not reported
Mailing Address: 615 E 003RD AVE
Mailing Address 2: Not reported
Mailing City,St,Zip: SAN MATEO 94402
Contact: Not reported
Contact Phone: Not reported
DUNs Number: Not reported
NPDES Number: Not reported
EPA ID: Not reported
Comments: Not reported
Status: Active

H79
West
< 1/8
0.082 mi.
432 ft.

COLDSTONE CREAMERY
375 2ND
SAN MATEO, CA 94401
Site 6 of 7 in cluster H

San Mateo Co. BI S123181706
N/A

Relative:
Higher
Actual:
30 ft.

San Mateo Co. BI:
Name: COLDSTONE CREAMERY
Address: 375 2ND
City,State,Zip: SAN MATEO, CA 94401
Region: SAN MATEO
Facility ID: FA0028024
Prog Element Code: STORMWATER ANNUAL INSPECTION FEE
Record Id: PR0069546
Description: STORMWATER ANNUAL FEE - INSP FREQ EVERY 2 YRS
Facility Status: Inactive, non-billable
Program Category: STORMWATER

H80
West
< 1/8
0.082 mi.
432 ft.

COLDSTONE CREAMERY
375 2ND
SAN MATEO, CA 94401
Site 7 of 7 in cluster H

San Mateo Co. BI S123183342
N/A

Relative:
Higher
Actual:
30 ft.

San Mateo Co. BI:
Name: COLDSTONE CREAMERY
Address: 375 2ND
City,State,Zip: SAN MATEO, CA 94401
Region: SAN MATEO
Facility ID: FA0053072
Prog Element Code: STORMWATER ANNUAL INSPECTION FEE
Record Id: PR0073795

MAP FINDINGS

Map ID
Direction
Distance
Elevation

Site

Database(s)

EDR ID Number
EPA ID Number

COLDSTONE CREAMERY (Continued)

S123183342

Description: STORMWATER ANNUAL FEE - INSP FREQ EVERY 2 YRS
Facility Status: Inactive, non-billable
Program Category: STORMWATER

L81 **JAPAN 2 RESTAURANT CAFE**
WSW **220 MAIN**
< 1/8 **SAN MATEO, CA 94401**
0.083 mi.
436 ft. **Site 2 of 9 in cluster L**

San Mateo Co. BI **S123183207**
N/A

Relative: San Mateo Co. BI:
Higher Name: JAPAN 2 RESTAURANT CAFE
Address: 220 MAIN
City,State,Zip: SAN MATEO, CA 94401
Region: SAN MATEO
Facility ID: FA0051833
Prog Element Code: STORMWATER ANNUAL INSPECTION FEE
Record Id: PR0072233
Description: STORMWATER ANNUAL FEE - INSP FREQ EVERY 2 YRS
Facility Status: Inactive, non-billable
Program Category: STORMWATER

L82 **DASH**
WSW **220 MAIN**
< 1/8 **SAN MATEO, CA 94401**
0.083 mi.
436 ft. **Site 3 of 9 in cluster L**

San Mateo Co. BI **S123183257**
N/A

Relative: San Mateo Co. BI:
Higher Name: DASH
Address: 220 MAIN
City,State,Zip: SAN MATEO, CA 94401
Region: SAN MATEO
Facility ID: FA0052275
Prog Element Code: STORMWATER ANNUAL INSPECTION FEE
Record Id: PR0072708
Description: STORMWATER ANNUAL FEE - INSP FREQ EVERY 2 YRS
Facility Status: Inactive, non-billable
Program Category: STORMWATER

L83 **TEA THE SEASON**
WSW **220 MAIN**
< 1/8 **SAN MATEO, CA 94401**
0.083 mi.
436 ft. **Site 4 of 9 in cluster L**

San Mateo Co. BI **S123181711**
N/A

Relative: San Mateo Co. BI:
Higher Name: TEA THE SEASON
Address: 220 MAIN
City,State,Zip: SAN MATEO, CA 94401
Region: SAN MATEO
Facility ID: FA0028046
Prog Element Code: STORMWATER ANNUAL INSPECTION FEE
Record Id: PR0069414
Description: STORMWATER ANNUAL FEE - INSP FREQ EVERY 2 YRS

MAP FINDINGS

Map ID
Direction
Distance
Elevation

Site

Database(s)

EDR ID Number
EPA ID Number

TEA THE SEASON (Continued)

S123181711

Facility Status: Inactive, non-billable
Program Category: STORMWATER

M84
SW
< 1/8
0.084 mi.
445 ft.

PEETS COFFEE & TEA
255 3RD
SAN MATEO, CA 94401

Site 1 of 8 in cluster M

San Mateo Co. BI

S123181960
N/A

Relative:
Higher

Actual:
31 ft.

San Mateo Co. BI:
Name: PEETS COFFEE & TEA
Address: 255 3RD
City,State,Zip: SAN MATEO, CA 94401
Region: SAN MATEO
Facility ID: FA0029149
Prog Element Code: STORMWATER ANNUAL INSPECTION FEE
Record Id: PR0069474
Description: STORMWATER ANNUAL FEE - INSP FREQ EVERY 2 YRS
Facility Status: Inactive, non-billable
Program Category: STORMWATER

85
West
< 1/8
0.086 mi.
455 ft.

BEARD PAPA SWEETS CAFE
365 2ND
SAN MATEO, CA 94402

San Mateo Co. BI

S123181718
N/A

Relative:
Higher

Actual:
30 ft.

San Mateo Co. BI:
Name: BEARD PAPA SWEETS CAFE
Address: 365 2ND
City,State,Zip: SAN MATEO, CA 94402
Region: SAN MATEO
Facility ID: FA0028063
Prog Element Code: STORMWATER ANNUAL INSPECTION FEE
Record Id: PR0069542
Description: STORMWATER ANNUAL FEE - INSP FREQ EVERY 2 YRS
Facility Status: Inactive, non-billable
Program Category: STORMWATER

M86
SW
< 1/8
0.088 mi.
467 ft.

CAJUN HOUSE 2
251 B
SAN MATEO, CA 94401

Site 2 of 8 in cluster M

San Mateo Co. BI

S123183466
N/A

Relative:
Higher

Actual:
31 ft.

San Mateo Co. BI:
Name: CAJUN HOUSE 2
Address: 251 B
City,State,Zip: SAN MATEO, CA 94401
Region: SAN MATEO
Facility ID: FA0053987
Prog Element Code: STORMWATER ANNUAL INSPECTION FEE
Record Id: PR0074579
Description: STORMWATER ANNUAL FEE - INSP FREQ EVERY 2 YRS
Facility Status: Inactive, non-billable

Map ID
 Direction
 Distance
 Elevation

MAP FINDINGS

Site

Database(s)

EDR ID Number
 EPA ID Number

CAJUN HOUSE 2 (Continued)

S123183466

Program Category: STORMWATER

M87
SW
 < 1/8
 0.088 mi.
 467 ft.

SUN CHINESE CUISINE
251 B
SAN MATEO, CA 94401

San Mateo Co. BI

S123182615
N/A

Site 3 of 8 in cluster M

Relative:
Higher
Actual:
31 ft.

San Mateo Co. BI:
 Name: SUN CHINESE CUISINE
 Address: 251 B
 City,State,Zip: SAN MATEO, CA 94401
 Region: SAN MATEO
 Facility ID: FA0046020
 Prog Element Code: STORMWATER ANNUAL INSPECTION FEE
 Record Id: PR0069470
 Description: STORMWATER ANNUAL FEE - INSP FREQ EVERY 2 YRS
 Facility Status: Inactive, non-billable
 Program Category: STORMWATER

N88
NE
 < 1/8
 0.089 mi.
 470 ft.

SHELL SERVICE STATION
611 E THIRD
SAN MATEO, CA 94401

RCRA-LQG
FINDS
ECHO

1006805439
CAR000127050

Site 1 of 16 in cluster N

Relative:
Lower
Actual:
22 ft.

RCRA-LQG:
 Date Form Received by Agency: 2008-03-01 00:00:00.0
 Handler Name: SERVICE STATION - 136032
 Handler Address: 611 E. THIRD AVE
 Handler City,State,Zip: SAN MATEO, CA 94402
 EPA ID: CAR000127050
 Contact Name: DON F WISDOM
 Contact Address: Not reported
 Contact City,State,Zip: Not reported
 Contact Telephone: 281-874-2238
 Contact Fax: Not reported
 Contact Email: DON.F.WISDOM@SHELL.COM
 Contact Title: Not reported
 EPA Region: 09
 Land Type: Private
 Federal Waste Generator Description: Large Quantity Generator
 Non-Notifier: Not reported
 Biennial Report Cycle: 2007
 Accessibility: Not reported
 Active Site Indicator: Handler Activities
 State District Owner: Not reported
 State District: Not reported
 Mailing Address: 12700 NORTHBOROUGH DR, 300G04
 Mailing City,State,Zip: HOUSTON, TX 77067
 Owner Name: EQUILON ENTERPRISES LLC
 Owner Type: Private
 Operator Name: EQUILON ENTERPRISES LLC
 Operator Type: Private
 Short-Term Generator Activity: No
 Importer Activity: No

Map ID
 Direction
 Distance
 Elevation

MAP FINDINGS

Site

Database(s)

EDR ID Number
 EPA ID Number

SHELL SERVICE STATION (Continued)

1006805439

Mixed Waste Generator:	No
Transporter Activity:	No
Transfer Facility Activity:	No
Recycler Activity with Storage:	No
Small Quantity On-Site Burner Exemption:	No
Smelting Melting and Refining Furnace Exemption:	No
Underground Injection Control:	No
Off-Site Waste Receipt:	No
Universal Waste Indicator:	No
Universal Waste Destination Facility:	No
Federal Universal Waste:	No
Active Site Fed-Reg Treatment Storage and Disposal Facility:	Not reported
Active Site Converter Treatment storage and Disposal Facility:	Not reported
Active Site State-Reg Treatment Storage and Disposal Facility:	Not reported
Active Site State-Reg Handler:	---
Federal Facility Indicator:	Not reported
Hazardous Secondary Material Indicator:	NN
Sub-Part K Indicator:	Not reported
Commercial TSD Indicator:	No
Treatment Storage and Disposal Type:	Not reported
2018 GPRA Permit Baseline:	Not on the Baseline
2018 GPRA Renewals Baseline:	Not on the Baseline
Permit Renewals Workload Universe:	Not reported
Permit Workload Universe:	Not reported
Permit Progress Universe:	Not reported
Post-Closure Workload Universe:	Not reported
Closure Workload Universe:	Not reported
202 GPRA Corrective Action Baseline:	No
Corrective Action Workload Universe:	No
Subject to Corrective Action Universe:	No
Non-TSDFs Where RCRA CA has Been Imposed Universe:	No
TSDFs Potentially Subject to CA Under 3004 (u)/(v) Universe:	No
TSDFs Only Subject to CA under Discretionary Auth Universe:	No
Corrective Action Priority Ranking:	No NCAPS ranking
Environmental Control Indicator:	No
Institutional Control Indicator:	No
Human Exposure Controls Indicator:	N/A
Groundwater Controls Indicator:	N/A
Operating TSDF Universe:	Not reported
Full Enforcement Universe:	Not reported
Significant Non-Complier Universe:	No
Unaddressed Significant Non-Complier Universe:	No
Addressed Significant Non-Complier Universe:	No
Significant Non-Complier With a Compliance Schedule Universe:	No
Financial Assurance Required:	Not reported
Handler Date of Last Change:	2008-10-15 00:00:00.0
Recognized Trader-Importer:	No
Recognized Trader-Exporter:	No
Importer of Spent Lead Acid Batteries:	No
Exporter of Spent Lead Acid Batteries:	No
Recycler Activity Without Storage:	Not reported
Manifest Broker:	Not reported
Sub-Part P Indicator:	Not reported

Biennial: List of Years

Year: 2007

Map ID
Direction
Distance
Elevation

MAP FINDINGS

Site

Database(s)

EDR ID Number
EPA ID Number

SHELL SERVICE STATION (Continued)

1006805439

[Click Here for Biennial Reporting System Data:](#)

Hazardous Waste Summary:

Waste Code:	D001
Waste Description:	IGNITABLE WASTE
Waste Code:	D002
Waste Description:	CORROSIVE WASTE
Waste Code:	D018
Waste Description:	BENZENE

Handler - Owner Operator:

Owner/Operator Indicator:	Owner
Owner/Operator Name:	EQUILON ENTERPRISES L L C
Legal Status:	Private
Date Became Current:	Not reported
Date Ended Current:	Not reported
Owner/Operator Address:	P O BOX 2648
Owner/Operator City,State,Zip:	HOUSTON, TX 77252-2648
Owner/Operator Telephone:	713-241-5036
Owner/Operator Telephone Ext:	Not reported
Owner/Operator Fax:	Not reported
Owner/Operator Email:	Not reported

Owner/Operator Indicator:	Owner
Owner/Operator Name:	EQUILON ENTERPRISES LLC
Legal Status:	Private
Date Became Current:	1998-08-01 00:00:00.
Date Ended Current:	Not reported
Owner/Operator Address:	PO BOX 2648
Owner/Operator City,State,Zip:	HOUSTON, TX 77252
Owner/Operator Telephone:	Not reported
Owner/Operator Telephone Ext:	Not reported
Owner/Operator Fax:	Not reported
Owner/Operator Email:	Not reported

Owner/Operator Indicator:	Operator
Owner/Operator Name:	EQUILON ENTERPRISES LLC
Legal Status:	Private
Date Became Current:	1998-08-01 00:00:00.
Date Ended Current:	Not reported
Owner/Operator Address:	Not reported
Owner/Operator City,State,Zip:	Not reported
Owner/Operator Telephone:	Not reported
Owner/Operator Telephone Ext:	Not reported
Owner/Operator Fax:	Not reported
Owner/Operator Email:	Not reported

Historic Generators:

Receive Date:	2002-08-27 00:00:00.0
Handler Name:	SHELL SERVICE STATION
Federal Waste Generator Description:	Small Quantity Generator
State District Owner:	Not reported
Large Quantity Handler of Universal Waste:	No

Map ID
Direction
Distance
Elevation

MAP FINDINGS

Site

Database(s)

EDR ID Number
EPA ID Number

SHELL SERVICE STATION (Continued)

1006805439

Recognized Trader Importer: No
Recognized Trader Exporter: No
Spent Lead Acid Battery Importer: No
Spent Lead Acid Battery Exporter: No
Current Record: No
Non Storage Recycler Activity: Not reported
Electronic Manifest Broker: Not reported

Receive Date: 2008-03-01 00:00:00.0
Handler Name: SERVICE STATION - 136032
Federal Waste Generator Description: Large Quantity Generator
State District Owner: Not reported
Large Quantity Handler of Universal Waste: No
Recognized Trader Importer: No
Recognized Trader Exporter: No
Spent Lead Acid Battery Importer: No
Spent Lead Acid Battery Exporter: No
Current Record: Yes
Non Storage Recycler Activity: Not reported
Electronic Manifest Broker: Not reported

List of NAICS Codes and Descriptions:

NAICS Code: 44711
NAICS Description: GASOLINE STATIONS WITH CONVENIENCE STORES

Facility Has Received Notices of Violations:

Violations: No Violations Found

Evaluation Action Summary:

Evaluations: No Evaluations Found

FINDS:

Registry ID: 110013307180

Click Here:

Environmental Interest/Information System:

California Hazardous Waste Tracking System - Datamart (HWTS-DATAMART) provides California with information on hazardous waste shipments for generators, transporters, and treatment, storage, and disposal facilities.

RCRAInfo is a national information system that supports the Resource Conservation and Recovery Act (RCRA) program through the tracking of events and activities related to facilities that generate, transport, and treat, store, or dispose of hazardous waste. RCRAInfo allows RCRA program staff to track the notification, permit, compliance, and corrective action activities required under RCRA.

[Click this hyperlink](#) while viewing on your computer to access additional FINDS: detail in the EDR Site Report.

ECHO:

Envid: 1006805439
Registry ID: 110013307180
DFR URL: <http://echo.epa.gov/detailed-facility-report?fid=110013307180>

Map ID
Direction
Distance
Elevation

MAP FINDINGS

Site

Database(s)

EDR ID Number
EPA ID Number

SHELL SERVICE STATION (Continued)

1006805439

Name: SHELL SERVICE STATION
Address: 611 E THIRD
City,State,Zip: SAN MATEO, CA 94401

N89
NE
< 1/8
0.089 mi.
470 ft.

SAINT MATT'S SHELL
611 E 3RD AVE
SAN MATEO, CA 94402
Site 2 of 16 in cluster N

LUST **U001596043**
HIST UST **N/A**
San Mateo Co. BI
Cortese
CERS

Relative:
Lower

SAN MATEO CO. LUST:

Actual:
22 ft.

Name: SHELL STATION
Address: 611 E 3RD AVE
City,State,Zip: SAN MATEO, CA
Region: SAN MATEO
Facility ID: 110154
Facility Status: 9- Case Closed
Global ID: T0608129773
APN Number: 034187130
Case Type: SAN MATEO, CA
EDR Link ID: SAN MATEO, CA

LUST:

Name: SHELL STATION
Address: 611 EAST 3RD AVENUE
City,State,Zip: SAN MATEO, CA 94401
Lead Agency: SAN MATEO COUNTY LOP
Case Type: LUST Cleanup Site
Geo Track: http://geotracker.waterboards.ca.gov/profile_report.asp?global_id=T0608129773
Global Id: T0608129773
Latitude: 37.567500165
Longitude: -122.32002919
Status: Completed - Case Closed
Status Date: 08/31/2015
Case Worker: Not reported
RB Case Number: Not reported
Local Agency: Not reported
File Location: Local Agency
Local Case Number: 110154
Potential Media Affect: Other Groundwater (uses other than drinking water)
Potential Contaminants of Concern: Gasoline
Site History: Can be extracted from most recent report in Geotracker or at San Mateo County offices if submitted prior to 2005, San Mateo County does not take responsibility for the accuracy of the statements made or any professional interpretations made in the referenced report.

LUST:

Global Id: T0608129773
Action Type: RESPONSE
Date: 08/31/2011
Action: Pilot Study/ Treatability Report

Global Id: T0608129773
Action Type: RESPONSE
Date: 08/15/2010
Action: Monitoring Report - Semi-Annually

Global Id: T0608129773

Map ID
Direction
Distance
Elevation

MAP FINDINGS

Site

Database(s)

EDR ID Number
EPA ID Number

SAINT MATT'S SHELL (Continued)

U001596043

Action Type: RESPONSE
Date: 08/15/2011
Action: Monitoring Report - Semi-Annually

Global Id: T0608129773
Action Type: RESPONSE
Date: 02/15/2011
Action: Monitoring Report - Semi-Annually

Global Id: T0608129773
Action Type: ENFORCEMENT
Date: 01/15/2010
Action: Staff Letter - #20100115

Global Id: T0608129773
Action Type: ENFORCEMENT
Date: 04/23/2009
Action: Staff Letter - #20090423

Global Id: T0608129773
Action Type: ENFORCEMENT
Date: 10/31/2014
Action: Notification - Preclosure - #20141031

Global Id: T0608129773
Action Type: RESPONSE
Date: 02/15/2012
Action: Monitoring Report - Semi-Annually

Global Id: T0608129773
Action Type: RESPONSE
Date: 08/15/2012
Action: Monitoring Report - Semi-Annually

Global Id: T0608129773
Action Type: ENFORCEMENT
Date: 03/02/2011
Action: Staff Letter - #20110302

Global Id: T0608129773
Action Type: ENFORCEMENT
Date: 11/02/2011
Action: Staff Letter - #20111102

Global Id: T0608129773
Action Type: RESPONSE
Date: 02/15/2013
Action: Monitoring Report - Semi-Annually

Global Id: T0608129773
Action Type: RESPONSE
Date: 02/01/2013
Action: Site Assessment Report

Global Id: T0608129773
Action Type: RESPONSE
Date: 04/18/2003

Map ID
Direction
Distance
Elevation

MAP FINDINGS

Site

Database(s)

EDR ID Number
EPA ID Number

SAINT MATT'S SHELL (Continued)

U001596043

Action: Preliminary Site Assessment Workplan - Regulator Responded

Global Id: T0608129773
Action Type: RESPONSE
Date: 12/01/2011
Action: Other Report / Document - Regulator Responded

Global Id: T0608129773
Action Type: RESPONSE
Date: 03/01/2012
Action: Pilot Study / Treatability Workplan - Regulator Responded

Global Id: T0608129773
Action Type: RESPONSE
Date: 06/02/2012
Action: Request for Closure - Regulator Responded

Global Id: T0608129773
Action Type: RESPONSE
Date: 07/21/2013
Action: Well Installation Workplan - Regulator Responded

Global Id: T0608129773
Action Type: RESPONSE
Date: 02/15/2005
Action: Monitoring Report - Quarterly

Global Id: T0608129773
Action Type: RESPONSE
Date: 11/15/2005
Action: Monitoring Report - Quarterly

Global Id: T0608129773
Action Type: RESPONSE
Date: 05/15/2005
Action: Monitoring Report - Quarterly

Global Id: T0608129773
Action Type: RESPONSE
Date: 11/15/2004
Action: Monitoring Report - Quarterly

Global Id: T0608129773
Action Type: RESPONSE
Date: 05/15/2004
Action: Monitoring Report - Quarterly

Global Id: T0608129773
Action Type: RESPONSE
Date: 08/15/2004
Action: Monitoring Report - Quarterly

Global Id: T0608129773
Action Type: RESPONSE
Date: 08/15/2003
Action: Monitoring Report - Quarterly

Map ID
Direction
Distance
Elevation

MAP FINDINGS

Site

Database(s)

EDR ID Number
EPA ID Number

SAINT MATT'S SHELL (Continued)

U001596043

Global Id:	T0608129773
Action Type:	RESPONSE
Date:	11/15/2003
Action:	Monitoring Report - Quarterly
Global Id:	T0608129773
Action Type:	RESPONSE
Date:	02/15/2004
Action:	Monitoring Report - Quarterly
Global Id:	T0608129773
Action Type:	RESPONSE
Date:	07/30/2003
Action:	Preliminary Site Assessment Report
Global Id:	T0608129773
Action Type:	RESPONSE
Date:	08/21/2006
Action:	Preliminary Site Assessment Report
Global Id:	T0608129773
Action Type:	RESPONSE
Date:	01/30/2009
Action:	Soil and Water Investigation Report
Global Id:	T0608129773
Action Type:	RESPONSE
Date:	01/30/2009
Action:	CAP/RAP - Feasibility Study Report
Global Id:	T0608129773
Action Type:	RESPONSE
Date:	01/20/2008
Action:	Soil and Water Investigation Workplan
Global Id:	T0608129773
Action Type:	RESPONSE
Date:	01/02/2014
Action:	Well Installation Report - Regulator Responded
Global Id:	T0608129773
Action Type:	RESPONSE
Date:	11/05/2015
Action:	Well Destruction Report - Regulator Responded
Global Id:	T0608129773
Action Type:	RESPONSE
Date:	09/30/2014
Action:	Soil and Water Investigation Report - Regulator Responded
Global Id:	T0608129773
Action Type:	RESPONSE
Date:	01/28/2015
Action:	Soil and Water Investigation Workplan - Regulator Responded
Global Id:	T0608129773
Action Type:	RESPONSE

Map ID
Direction
Distance
Elevation

MAP FINDINGS

Site

Database(s)

EDR ID Number
EPA ID Number

SAINT MATT'S SHELL (Continued)

U001596043

Date: 06/16/2014
Action: Soil and Water Investigation Workplan - Regulator Responded

Global Id: T0608129773
Action Type: RESPONSE
Date: 02/15/2015
Action: Monitoring Report - Quarterly - Regulator Responded

Global Id: T0608129773
Action Type: RESPONSE
Date: 07/29/2015
Action: Well Destruction Workplan - Regulator Responded

Global Id: T0608129773
Action Type: RESPONSE
Date: 06/03/2014
Action: Soil and Water Investigation Workplan - Addendum - Regulator Responded

Global Id: T0608129773
Action Type: ENFORCEMENT
Date: 02/26/2003
Action: Notice of Responsibility - #20030226

Global Id: T0608129773
Action Type: ENFORCEMENT
Date: 11/26/2003
Action: Staff Letter - #20031126

Global Id: T0608129773
Action Type: ENFORCEMENT
Date: 04/04/2003
Action: Staff Letter - #20030404B

Global Id: T0608129773
Action Type: ENFORCEMENT
Date: 04/04/2003
Action: Staff Letter - #20030404A

Global Id: T0608129773
Action Type: ENFORCEMENT
Date: 11/29/2007
Action: Staff Letter - #20071129B

Global Id: T0608129773
Action Type: ENFORCEMENT
Date: 04/27/2006
Action: Staff Letter - #20060427

Global Id: T0608129773
Action Type: ENFORCEMENT
Date: 11/29/2007
Action: Staff Letter - #20071129A

Global Id: T0608129773
Action Type: ENFORCEMENT
Date: 11/29/2007
Action: Staff Letter - #20071129C

Map ID
Direction
Distance
Elevation

MAP FINDINGS

Site

Database(s)

EDR ID Number
EPA ID Number

SAINT MATT'S SHELL (Continued)

U001596043

Global Id: T0608129773
Action Type: ENFORCEMENT
Date: 07/20/2011
Action: Staff Letter - #20110720

Global Id: T0608129773
Action Type: RESPONSE
Date: 02/15/2014
Action: Monitoring Report - Semi-Annually

Global Id: T0608129773
Action Type: RESPONSE
Date: 08/15/2013
Action: Monitoring Report - Semi-Annually

Global Id: T0608129773
Action Type: ENFORCEMENT
Date: 03/19/2012
Action: Staff Letter - #20120319

Global Id: T0608129773
Action Type: RESPONSE
Date: 03/26/2004
Action: Preliminary Site Assessment Report

Global Id: T0608129773
Action Type: RESPONSE
Date: 01/28/2015
Action: Tank Removal Report / UST Sampling Report

Global Id: T0608129773
Action Type: REMEDIATION
Date: 09/06/2002
Action: Excavation

Global Id: T0608129773
Action Type: ENFORCEMENT
Date: 09/09/2013
Action: Staff Letter - #20130909

Global Id: T0608129773
Action Type: Other
Date: 02/04/2003
Action: Leak Began

Global Id: T0608129773
Action Type: REMEDIATION
Date: 09/15/2005
Action: Pump & Treat (P&T) Groundwater

Global Id: T0608129773
Action Type: ENFORCEMENT
Date: 09/08/2008
Action: Staff Letter - #20080908

Global Id: T0608129773
Action Type: ENFORCEMENT

Map ID
Direction
Distance
Elevation

MAP FINDINGS

Site

Database(s)

EDR ID Number
EPA ID Number

SAINT MATT'S SHELL (Continued)

U001596043

Date: 05/29/2013
Action: Staff Letter - #20130529

Global Id: T0608129773
Action Type: ENFORCEMENT
Date: 10/04/2012
Action: Staff Letter - #20121004

Global Id: T0608129773
Action Type: Other
Date: 02/04/2003
Action: Leak Discovery

Global Id: T0608129773
Action Type: Other
Date: 02/04/2003
Action: Leak Stopped

Global Id: T0608129773
Action Type: Other
Date: 02/04/2003
Action: Leak Reported

Global Id: T0608129773
Action Type: RESPONSE
Date: 02/15/2008
Action: Monitoring Report - Quarterly

Global Id: T0608129773
Action Type: RESPONSE
Date: 05/15/2008
Action: Monitoring Report - Quarterly

Global Id: T0608129773
Action Type: RESPONSE
Date: 02/15/2006
Action: Monitoring Report - Quarterly

Global Id: T0608129773
Action Type: RESPONSE
Date: 05/15/2006
Action: Monitoring Report - Quarterly

Global Id: T0608129773
Action Type: RESPONSE
Date: 11/15/2006
Action: Monitoring Report - Quarterly

Global Id: T0608129773
Action Type: RESPONSE
Date: 08/15/2006
Action: Monitoring Report - Quarterly

Global Id: T0608129773
Action Type: RESPONSE
Date: 02/15/2007
Action: Monitoring Report - Quarterly

Map ID
Direction
Distance
Elevation

MAP FINDINGS

Site

Database(s)

EDR ID Number
EPA ID Number

SAINT MATT'S SHELL (Continued)

U001596043

Global Id:	T0608129773
Action Type:	RESPONSE
Date:	08/15/2005
Action:	Monitoring Report - Quarterly
Global Id:	T0608129773
Action Type:	RESPONSE
Date:	08/15/2008
Action:	Monitoring Report - Quarterly
Global Id:	T0608129773
Action Type:	RESPONSE
Date:	01/30/2009
Action:	CAP/RAP - Feasibility Study Report
Global Id:	T0608129773
Action Type:	RESPONSE
Date:	05/15/2007
Action:	Monitoring Report - Quarterly
Global Id:	T0608129773
Action Type:	RESPONSE
Date:	08/15/2007
Action:	Monitoring Report - Quarterly
Global Id:	T0608129773
Action Type:	RESPONSE
Date:	11/15/2007
Action:	Monitoring Report - Quarterly
Global Id:	T0608129773
Action Type:	RESPONSE
Date:	11/15/2008
Action:	Monitoring Report - Quarterly
Global Id:	T0608129773
Action Type:	RESPONSE
Date:	02/15/2009
Action:	Monitoring Report - Quarterly
Global Id:	T0608129773
Action Type:	RESPONSE
Date:	02/15/2010
Action:	Monitoring Report - Semi-Annually
Global Id:	T0608129773
Action Type:	RESPONSE
Date:	08/15/2009
Action:	Monitoring Report - Quarterly
Global Id:	T0608129773
Action Type:	RESPONSE
Date:	05/25/2010
Action:	Pilot Study/ Treatability Report
Global Id:	T0608129773
Action Type:	RESPONSE

Map ID
Direction
Distance
Elevation

MAP FINDINGS

Site

Database(s)

EDR ID Number
EPA ID Number

SAINT MATT'S SHELL (Continued)

U001596043

Date: 05/15/2009
Action: Monitoring Report - Quarterly

Global Id: T0608129773
Action Type: RESPONSE
Date: 08/15/2014
Action: Monitoring Report - Semi-Annually

Global Id: T0608129773
Action Type: RESPONSE
Date: 11/15/2014
Action: Monitoring Report - Semi-Annually

Global Id: T0608129773
Action Type: REMEDIATION
Date: 05/25/2004
Action: Free Product Removal

Global Id: T0608129773
Action Type: ENFORCEMENT
Date: 05/12/2015
Action: Staff Letter - #20150512

Global Id: T0608129773
Action Type: ENFORCEMENT
Date: 07/06/2009
Action: Staff Letter - #20090706

Global Id: T0608129773
Action Type: ENFORCEMENT
Date: 06/18/2014
Action: Staff Letter - #20140618

Global Id: T0608129773
Action Type: ENFORCEMENT
Date: 01/27/2015
Action: Staff Letter - #20150127

Global Id: T0608129773
Action Type: ENFORCEMENT
Date: 11/26/2014
Action: Notification - Public Notice of Case Closure - #20141126

Global Id: T0608129773
Action Type: ENFORCEMENT
Date: 04/25/2014
Action: Staff Letter - #20140425

LUST:

Global Id: T0608129773
Status: Open - Case Begin Date
Status Date: 02/04/2003

Global Id: T0608129773
Status: Open - Site Assessment
Status Date: 02/04/2003

Map ID
Direction
Distance
Elevation

MAP FINDINGS

Site

Database(s)

EDR ID Number
EPA ID Number

SAINT MATT'S SHELL (Continued)

U001596043

Global Id: T0608129773
Status: Open - Site Assessment
Status Date: 05/11/2004

Global Id: T0608129773
Status: Open - Site Assessment
Status Date: 02/17/2011

Global Id: T0608129773
Status: Open - Eligible for Closure
Status Date: 10/31/2014

Global Id: T0608129773
Status: Completed - Case Closed
Status Date: 08/31/2015

HIST UST:

Name: SAINT MATT'S SHELL
Address: 611 E 3RD AVE
City,State,Zip: SAN MATEO, CA 94402
File Number: Not reported
URL: Not reported
Region: STATE
Facility ID: 00000028154
Facility Type: Gas Station
Other Type: Not reported
Contact Name: FLORANTE F. LIMCOLIOC
Telephone: 4153483809
Owner Name: SHELL OIL COMPANY
Owner Address: P.O. BOX 4848
Owner City,St,Zip: ANAHEIM, CA 92803
Total Tanks: 0003

Tank Num: 001
Container Num: 2
Year Installed: 1982
Tank Capacity: 00010000
Tank Used for: PRODUCT
Type of Fuel: REGULAR
Container Construction Thickness: 1/4
Leak Detection: Stock Inventor, Groundwater Monitoring Well, 10

Tank Num: 002
Container Num: 3
Year Installed: 1982
Tank Capacity: 00010000
Tank Used for: PRODUCT
Type of Fuel: PREMIUM
Container Construction Thickness: 1/4
Leak Detection: Stock Inventor, Groundwater Monitoring Well, 10

Tank Num: 003
Container Num: 1
Year Installed: 1982
Tank Capacity: 00010000
Tank Used for: PRODUCT

Map ID
Direction
Distance
Elevation

MAP FINDINGS

Site

Database(s)

EDR ID Number
EPA ID Number

SAINT MATT'S SHELL (Continued)

U001596043

Type of Fuel: UNLEADED
Container Construction Thickness: 1/4
Leak Detection: Stock Inventor, Groundwater Monitoring Well, 10

San Mateo Co. BI:

Name: SHELL
Address: 611 3RD
City,State,Zip: SAN MATEO, CA 94402
Region: SAN MATEO
Facility ID: FA0004963
Prog Element Code: UNDERGROUND TANK - GENERAL
Record Id: PR0022170
Description: UNDERGROUND TANK - GENERAL
Facility Status: Inactive, non-billable
Program Category: UNDERGROUND TANK PROGRAM

Name: SHELL
Address: 611 3RD
City,State,Zip: SAN MATEO, CA 94402
Region: SAN MATEO
Facility ID: FA0004963
Prog Element Code: STORES MV FUELS OR WASTE ONLY
Record Id: PR0023148
Description: STORES MV FUELS OR WASTE ONLY
Facility Status: Inactive, non-billable
Program Category: BUSINESS PLAN PROGRAM

Name: SHELL
Address: 611 3RD
City,State,Zip: SAN MATEO, CA 94402
Region: SAN MATEO
Facility ID: FA0004963
Prog Element Code: GENERATES <27 GAL/YEAR
Record Id: PR0043676
Description: GENERATES <27 GAL/YEAR
Facility Status: Inactive, non-billable
Program Category: HAZARDOUS WASTE PROGRAM

CORTESE:

Name: SHELL STATION
Address: 611 EAST 3RD AVENUE
City,State,Zip: SAN MATEO, CA 94401
Region: CORTESE
Envirostor Id: Not reported
Global ID: T0608129773
Site/Facility Type: LUST CLEANUP SITE
Cleanup Status: COMPLETED - CASE CLOSED
Status Date: Not reported
Site Code: Not reported
Latitude: Not reported
Longitude: Not reported
Owner: Not reported
Enf Type: Not reported
Swat R: Not reported
Flag: active
Order No: Not reported

Map ID
Direction
Distance
Elevation

MAP FINDINGS

Site

Database(s)

EDR ID Number
EPA ID Number

SAINT MATT'S SHELL (Continued)

U001596043

Waste Discharge System No: Not reported
Effective Date: Not reported
Region 2: Not reported
WID Id: Not reported
Solid Waste Id No: Not reported
Waste Management Uit Name: Not reported
File Name: Active Open

CERS:

Name: SHELL STATION
Address: 611 EAST 3RD AVENUE
City,State,Zip: SAN MATEO, CA 94401
Site ID: 256601
CERS ID: T0608129773
CERS Description: Leaking Underground Storage Tank Cleanup Site

N90
NE
< 1/8
0.089 mi.
470 ft.

SAINT MATTS SHELL
611 E THIRD AVE
SAN MATEO, CA 94402
Site 3 of 16 in cluster N

HIST UST **S118415006**
N/A

Relative:
Lower
Actual:
22 ft.

HIST UST:
Name: SAINT MATTS SHELL
Address: 611 E THIRD AVE
City,State,Zip: SAN MATEO, CA 94402
File Number: 0002C2CA
URL: <http://geotracker.waterboards.ca.gov/ustpdfs/pdf/0002C2CA.pdf>
Region: Not reported
Facility ID: Not reported
Facility Type: Not reported
Other Type: Not reported
Contact Name: Not reported
Telephone: Not reported
Owner Name: Not reported
Owner Address: Not reported
Owner City,St,Zip: Not reported
Total Tanks: Not reported

Tank Num: Not reported
Container Num: Not reported
Year Installed: Not reported
Tank Capacity: Not reported
Tank Used for: Not reported
Type of Fuel: Not reported
Container Construction Thickness: Not reported
Leak Detection: Not reported

[Click here for Geo Tracker PDF:](#)

Map ID
Direction
Distance
Elevation

MAP FINDINGS

Site

Database(s)

EDR ID Number
EPA ID Number

AU ENERGY-THIRD STREET SHELL (Continued)

1024825309

Permit Workload Universe:	Not reported
Permit Progress Universe:	Not reported
Post-Closure Workload Universe:	Not reported
Closure Workload Universe:	Not reported
202 GPRA Corrective Action Baseline:	No
Corrective Action Workload Universe:	No
Subject to Corrective Action Universe:	No
Non-TSDFs Where RCRA CA has Been Imposed Universe:	No
TSDFs Potentially Subject to CA Under 3004 (u)/(v) Universe:	No
TSDFs Only Subject to CA under Discretionary Auth Universe:	No
Corrective Action Priority Ranking:	No NCAPS ranking
Environmental Control Indicator:	No
Institutional Control Indicator:	No
Human Exposure Controls Indicator:	N/A
Groundwater Controls Indicator:	N/A
Operating TSDF Universe:	Not reported
Full Enforcement Universe:	Not reported
Significant Non-Complier Universe:	No
Unaddressed Significant Non-Complier Universe:	No
Addressed Significant Non-Complier Universe:	No
Significant Non-Complier With a Compliance Schedule Universe:	No
Financial Assurance Required:	Not reported
Handler Date of Last Change:	2018-09-05 20:32:03.0
Recognized Trader-Importer:	No
Recognized Trader-Exporter:	No
Importer of Spent Lead Acid Batteries:	No
Exporter of Spent Lead Acid Batteries:	No
Recycler Activity Without Storage:	No
Manifest Broker:	No
Sub-Part P Indicator:	No

Handler - Owner Operator:

Owner/Operator Indicator:	Owner
Owner/Operator Name:	AU ENERGY LLC
Legal Status:	Other
Date Became Current:	Not reported
Date Ended Current:	Not reported
Owner/Operator Address:	41805 ALBRAE ST
Owner/Operator City,State,Zip:	FREMONT, CA 94538-3120
Owner/Operator Telephone:	510-270-3457
Owner/Operator Telephone Ext:	Not reported
Owner/Operator Fax:	Not reported
Owner/Operator Email:	Not reported

Owner/Operator Indicator:	Operator
Owner/Operator Name:	JORGE IZEPPI
Legal Status:	Other
Date Became Current:	Not reported
Date Ended Current:	Not reported
Owner/Operator Address:	41805 ALBRAE ST
Owner/Operator City,State,Zip:	FREMONT, CA 94538
Owner/Operator Telephone:	510-270-3457
Owner/Operator Telephone Ext:	Not reported
Owner/Operator Fax:	Not reported
Owner/Operator Email:	Not reported

Map ID
Direction
Distance
Elevation

MAP FINDINGS

Site

Database(s)

EDR ID Number
EPA ID Number

AU ENERGY-THIRD STREET SHELL (Continued)

1024825309

Historic Generators:

Receive Date: 2010-03-11 00:00:00.0
Handler Name: AU ENERGY-THIRD STREET SHELL
Federal Waste Generator Description: Not a generator, verified
State District Owner: Not reported
Large Quantity Handler of Universal Waste: No
Recognized Trader Importer: No
Recognized Trader Exporter: No
Spent Lead Acid Battery Importer: No
Spent Lead Acid Battery Exporter: No
Current Record: Yes
Non Storage Recycler Activity: Not reported
Electronic Manifest Broker: Not reported

List of NAICS Codes and Descriptions:

NAICS Code: 44719
NAICS Description: OTHER GASOLINE STATIONS

Facility Has Received Notices of Violations:

Violations: No Violations Found

Evaluation Action Summary:

Evaluations: No Evaluations Found

N92
NE
< 1/8
0.089 mi.
470 ft.

THIRD STREET SHELL #166
611 E 3RD AVE
SAN MATEO, CA 94402
Site 5 of 16 in cluster N

UST U004262369
N/A

Relative:
Lower
Actual:
22 ft.

UST:
Name: THIRD STREET SHELL #166
Address: 611 E 3RD AVE
City,State,Zip: SAN MATEO, CA 94402
Facility ID: 41-000-004963
Permitting Agency: San Mateo County Environmental Health
Latitude: 37.56752
Longitude: -122.320091

N93
NE
< 1/8
0.089 mi.
470 ft.

THIRD AVENUE SHELL
611 E 3RD AVE
SAN MATEO, CA 94401
Site 6 of 16 in cluster N

EDR Hist Auto 1020140546
N/A

Relative:
Lower
Actual:
22 ft.

EDR Hist Auto
Year: Name: Type:
1969 SAN MATEO SHELL Gasoline Service Stations
1970 SAN MATEO SHELL Gasoline Service Stations
1971 SAN MATEO SHELL Gasoline Service Stations
1972 SAN MATEO SHELL Gasoline Service Stations
1973 SAN MATEO SHELL Gasoline Service Stations

Map ID
 Direction
 Distance
 Elevation

MAP FINDINGS

Site

Database(s)

EDR ID Number
 EPA ID Number

THIRD AVENUE SHELL (Continued)

1020140546

1974	SAN MATEO SHELL	Gasoline Service Stations
1986	ST MATTHEW SHELL	Gasoline Service Stations
1987	ST MATTHEW SHELL	Gasoline Service Stations
1991	THIRD AVENUE SHELL	Gasoline Service Stations
1992	THIRD AVENUE SHELL	Gasoline Service Stations
1993	THIRD AVENUE SHELL	Gasoline Service Stations
1994	THIRD AVENUE SHELL	Gasoline Service Stations
1995	THIRD AVENUE SHELL	Gasoline Service Stations
1996	THIRD AVENUE SHELL	Gasoline Service Stations
1997	THIRD AVENUE SHELL	Gasoline Service Stations

**N94
 NE
 < 1/8
 0.089 mi.
 470 ft.**

**THIRD STREET SHELL #166
 611 E 3RD AVE
 SAN MATEO, CA 94402
 Site 7 of 16 in cluster N**

**CERS HAZ WASTE S121791570
 CERS TANKS N/A
 CERS**

**Relative:
 Lower
 Actual:
 22 ft.**

CERS HAZ WASTE:
 Name: THIRD STREET SHELL #166
 Address: 611 E 3RD AVE
 City,State,Zip: SAN MATEO, CA 94402
 Site ID: 75451
 CERS ID: 10063741
 CERS Description: Hazardous Waste Generator

CERS TANKS:
 Name: THIRD STREET SHELL #166
 Address: 611 E 3RD AVE
 City,State,Zip: SAN MATEO, CA 94402
 Site ID: 75451
 CERS ID: 10063741
 CERS Description: Underground Storage Tank

CERS:
 Name: THIRD STREET SHELL #166
 Address: 611 E 3RD AVE
 City,State,Zip: SAN MATEO, CA 94402
 Site ID: 75451
 CERS ID: 10063741
 CERS Description: Chemical Storage Facilities

Violations:
 Site ID: 75451
 Site Name: Third Street Shell #166
 Violation Date: 09-21-2016
 Citation: HSC 6.7 25290.1(c)(3), 25290.2(c)(3) - California Health and Safety Code, Chapter 6.7, Section(s) 25290.1(c)(3), 25290.2(c)(3)
 Violation Description: Failure to keep water out of the secondary containment of UST systems installed on or after July 1, 2003 and before July 1, 2004, or on or after July 1, 2004.
 Violation Notes: Returned to compliance on 09/21/2016. On arrival the sumps for 91 and diesel contained liquid. This was cleaned out by technician. The sump sensor was not in alarm. Sensors were tested and passed. Last inspection indicated that fluid/debris was found in spill bucket and fill sump. Continue to address this issue. Note: A pressure washer visits the site once a month to clean the lot. This was corrected on site.

Map ID
Direction
Distance
Elevation

MAP FINDINGS

Site

Database(s)

EDR ID Number
EPA ID Number

THIRD STREET SHELL #166 (Continued)

S121791570

Violation Division: San Mateo County Environmental Health
Violation Program: UST
Violation Source: CERS

Site ID: 75451
Site Name: Third Street Shell #166
Violation Date: 09-17-2019
Citation: 23 CCR 16 2636(f)(1) - California Code of Regulations, Title 23, Chapter 16, Section(s) 2636(f)(1)
Violation Description: Failure of the leak detection equipment to have an audible and visual alarm as required.
Violation Notes: Returned to compliance on 09/17/2019. 2019: STP Diesel - Cleaned, re-tested and passed. Fill 91 Cleaned, re-tested and passed. 2018: L2 91 fill sensor did not appear to function on the first test. However, the sensor was moved around, and re-tested twice more. Each time it appeared to function normally. Corrected on site. To avoid possible violations in the future, consider replacing sensors that do not function properly upon first testing.

Violation Division: San Mateo County Environmental Health
Violation Program: UST
Violation Source: CERS

Site ID: 75451
Site Name: Third Street Shell #166
Violation Date: 09-17-2018
Citation: HSC 6.7 25292(e) - California Health and Safety Code, Chapter 6.7, Section(s) 25292(e)
Violation Description: Failure to perform an annual line integrity test for pressurized double-walled piping that does not utilize fail safe or positive shut down.
Violation Notes: Returned to compliance on 11/28/2019. Although the facility appears to meet the requirements of paragraph 1, below, the monitoring plan includes the annual 0.1 gph test. The work order from Sept. 5th indicated that parts were ordered for this issue. Provide evidence that the facility has repaired, tested, and or cleared the annual 0.1 line test fail for Q2. Submit evidence of correction to Env. Health within 30 days. Reference: Title 23 2636 (f) (1) All secondary containment, including under-dispenser containment, and under-dispenser spill control or containment systems shall be equipped with a continuous monitoring system that either activates an audible and visual alarm or stops the flow of product at the dispenser when it detects a leak. (2) Automatic line leak detectors shall be installed on underground pressurized piping and shall be capable of detecting a three gallons per hour leak rate at 10 pounds per square inch within one hour with a probability of detection of at least 95 percent and [Truncated]

Violation Division: San Mateo County Environmental Health
Violation Program: UST
Violation Source: CERS

Site ID: 75451
Site Name: Third Street Shell #166
Violation Date: 09-20-2017
Citation: 22 CCR 12 66262.40(a) - California Code of Regulations, Title 22, Chapter 12, Section(s) 66262.40(a)
Violation Description: Failure to keep a copy of each properly signed manifest for at least three years from the date the waste was accepted by the initial

Map ID
Direction
Distance
Elevation

MAP FINDINGS

Site

Database(s)

EDR ID Number
EPA ID Number

THIRD STREET SHELL #166 (Continued)

S121791570

transporter. The manifest signed at the time the waste was accepted for transport shall be kept until receiving a signed copy from the designated facility which received the waste.

Violation Notes: Returned to compliance on 11/06/2017. Two manifests, with ID numbers below, did not have a matching designated facility signed copy on site. 012296219JJK from 8/18/17. 005370737SKS from 6/28/16. Keep a copy of this TSDf signed copy on site and provide a copy to Env. Health within 30 days.

Violation Division: San Mateo County Environmental Health
Violation Program: HW
Violation Source: CERS

Site ID: 75451
Site Name: Third Street Shell #166
Violation Date: 09-17-2019
Citation: 22 CCR 12 66262.40(a) - California Code of Regulations, Title 22, Chapter 12, Section(s) 66262.40(a)

Violation Description: Failure to keep a copy of each properly signed manifest for at least three years from the date the waste was accepted by the initial transporter. The manifest signed at the time the waste was accepted for transport shall be kept until receiving a signed copy from the designated facility which received the waste.

Violation Notes: Returned to compliance on 11/07/2019. Provide the final copies for manifests generated in 2018 and 2019 to Env. Health. These were not available on site. Please send that within 7 days.

Violation Division: San Mateo County Environmental Health
Violation Program: HW
Violation Source: CERS

Site ID: 75451
Site Name: Third Street Shell #166
Violation Date: 09-23-2015
Citation: HSC 6.7 25291 - California Health and Safety Code, Chapter 6.7, Section(s) 25291

Violation Description: Failure to maintain under-dispenser containment, sumps, and/or other secondary containment in good condition and/or free of debris/liquid.

Violation Notes: Returned to compliance on 09/23/2015. Diesel fill sump has small amount of liquid in it approx 1/4 to 1/2 inch. clean out with rag by tech.

Violation Division: San Mateo County Environmental Health
Violation Program: UST
Violation Source: CERS

Site ID: 75451
Site Name: Third Street Shell #166
Violation Date: 09-20-2017
Citation: 23 CCR 16 2712(i) - California Code of Regulations, Title 23, Chapter 16, Section(s) 2712(i)

Violation Description: Failure to have a UST Monitoring Plan available on site.

Violation Notes: Returned to compliance on 10/18/2017. The monitoring plan indicates the annular sensor for the 87 regular tank is a 303. This was found to be a 302 today. Submit corrected page on CERS within 30 days.

Violation Division: San Mateo County Environmental Health
Violation Program: UST
Violation Source: CERS

Site ID: 75451

Map ID
Direction
Distance
Elevation

MAP FINDINGS

Site

Database(s)

EDR ID Number
EPA ID Number

THIRD STREET SHELL #166 (Continued)

S121791570

Site Name: Third Street Shell #166
Violation Date: 09-17-2019
Citation: HSC 6.95 25505(a)(4) - California Health and Safety Code, Chapter 6.95, Section(s) 25505(a)(4)
Violation Description: Failure to provide initial and annual training to all employees in safety procedures in the event of a release or threatened release of a hazardous material or failure to document and maintain training records for a minimum of three years.
Violation Notes: Returned to compliance on 11/07/2019. Training was last recorded in 2017. Submit evidence of completion of HMBP training with all employees to Env. Health within 30 days.
Violation Division: San Mateo County Environmental Health
Violation Program: HMRRP
Violation Source: CERS

Site ID: 75451
Site Name: Third Street Shell #166
Violation Date: 09-09-2020
Citation: 23 CCR 16 2636(f)(1) - California Code of Regulations, Title 23, Chapter 16, Section(s) 2636(f)(1)
Violation Description: Failure of the leak detection equipment to have an audible and visual alarm as required.
Violation Notes: Returned to compliance on 09/09/2020. 1. OBSERVATIONS: 2020: 91 fill sump sensor did not appear to pass on first testing. The sensor float was moved around and re-tested. The alarm was found on the sensor tape. 2019: Fill 91 cleaned, re-tested and passed. STP Diesel - Cleaned, re-tested and passed. 2018: L2 91 fill sensor did not appear to function on the first test. However, the sensor was moved around, and re-tested twice. REQUIRED ACTION: Replace 91 Fill sump sensor, considering it is not functioning in the proper expected way on the last 3 annual tests. If you troubleshoot and re-test it, provide the report of testing to Env. Health. more. Each time it appeared to function normally. Corrected on site. To avoid possible violations in the future, consider replacing the 91 fill sensor that does not appear to function properly on each annual test, initially. The sensors should be working properly at all times. 2. OBSERVATION: 87 STP sump sensor did not function properly or register an alarm on [Truncated]
Violation Division: San Mateo County Environmental Health
Violation Program: UST
Violation Source: CERS

Site ID: 75451
Site Name: Third Street Shell #166
Violation Date: 09-23-2015
Citation: 23 CCR 16 2715(c)(2) - California Code of Regulations, Title 23, Chapter 16, Section(s) 2715(c)(2)
Violation Description: Failure to comply with one or more of the following: maintain the spill bucket in good condition, containment free of debris/liquid, and/or to remove the contents of the spill bucket when a release/leak/spill was observed.
Violation Notes: Returned to compliance on 09/23/2015. Spill buckets 87,91 had debris in them. Diesel spill bucket had Diesel fuel left in it from last delivery. Tech cleaned out all spill buckets during inspection.
Violation Division: San Mateo County Environmental Health
Violation Program: UST
Violation Source: CERS

Map ID
Direction
Distance
Elevation

MAP FINDINGS

Site

Database(s)

EDR ID Number
EPA ID Number

THIRD STREET SHELL #166 (Continued)

S121791570

Site ID: 75451
Site Name: Third Street Shell #166
Violation Date: 09-20-2017
Citation: 23 CCR 16 2636(f)(1) - California Code of Regulations, Title 23, Chapter 16, Section(s) 2636(f)(1)
Violation Description: Failure of the leak detection equipment to have an audible and visual alarm as required.
Violation Notes: Returned to compliance on 09/20/2017. 208 sensor for Dispenser 7/8 failed to go into alarm. This sensor was replace (like for like) during the inspection. Corrected on site.
Violation Division: San Mateo County Environmental Health
Violation Program: UST
Violation Source: CERS

Site ID: 75451
Site Name: Third Street Shell #166
Violation Date: 09-23-2015
Citation: HSC 6.95 25505(a)(4) - California Health and Safety Code, Chapter 6.95, Section(s) 25505(a)(4)
Violation Description: Failure to provide initial and annual training to all employees in safety procedures in the event of a release or threatened release of a hazardous material or failure to document and maintain training records for a minimum of three years.
Violation Notes: Returned to compliance on 12/16/2015. Only one employee has been HMBP trained this year. Facility is conduct HMBP training no later than 10/22/15 and submit training documentation to County by 10/22/15.
Violation Division: San Mateo County Environmental Health
Violation Program: HMRRP
Violation Source: CERS

Site ID: 75451
Site Name: Third Street Shell #166
Violation Date: 09-17-2018
Citation: 23 CCR 16 2636(f)(1) - California Code of Regulations, Title 23, Chapter 16, Section(s) 2636(f)(1)
Violation Description: Failure of the leak detection equipment to have an audible and visual alarm as required.
Violation Notes: Returned to compliance on 09/17/2018.
Violation Division: San Mateo County Environmental Health
Violation Program: UST
Violation Source: CERS

Site ID: 75451
Site Name: Third Street Shell #166
Violation Date: 09-23-2015
Citation: 40 CFR 1 265.33 - U.S. Code of Federal Regulations, Title 40, Chapter 1, Section(s) 265.33
Violation Description: Failure of the facility to test and maintain all communications or alarm systems, fire protection equipment, spill control equipment, and decontamination equipment.
Violation Notes: Returned to compliance on 12/16/2015. Eye wash station in back office area next to sink blocked and unusable. Monthly inspections not conducted. Eye wash station must be kept clear at all times and inspected monthly. Monthly inspection log must be maintained and available for inspection. Facility is to start monthly inspections and submit documentation to County no later than 10/22/15
Violation Division: San Mateo County Environmental Health

Map ID
Direction
Distance
Elevation

MAP FINDINGS

Site

Database(s)

EDR ID Number
EPA ID Number

THIRD STREET SHELL #166 (Continued)

S121791570

Violation Program: HW
Violation Source: CERS

Site ID: 75451
Site Name: Third Street Shell #166
Violation Date: 09-20-2017
Citation: 22 CCR 12 66262.34(f) - California Code of Regulations, Title 22, Chapter 12, Section(s) 66262.34(f)
Violation Description: Failure to properly label hazardous waste accumulation containers and portable tanks with the following requirements: "Hazardous Waste", name and address of the generator, physical and chemical characteristics of the Hazardous Waste, and starting accumulation date.
Violation Notes: Returned to compliance on 09/20/2017. The container of waste gasoline and absorbent was labeled as non-hazardous waste. Either label the waste as hazardous or provide an explanation as to why this waste is non-hazardous. This was corrected on site. Site operator put a hazardous waste label on the partially full containers.
Violation Division: San Mateo County Environmental Health
Violation Program: HW
Violation Source: CERS

Site ID: 75451
Site Name: Third Street Shell #166
Violation Date: 09-20-2017
Citation: 23 CCR 16 2632, 2634, 2712(b) - California Code of Regulations, Title 23, Chapter 16, Section(s) 2632, 2634, 2712(b)
Violation Description: Failure to maintain monitoring and maintenance records (e.g., alarm logs) and/or maintain records of appropriate follow-up actions.
Violation Notes: Returned to compliance on 11/06/2017. There was no record for an alarm on L5 91 annular (high liquid) which occurred on 9/2/17. Per the description of the operator, no one called the contractor and the alarm self-cleared. Provide an alarm log to document how every alarm has been addressed. Provide evidence of correction by documenting this alarm on the alarm log. Submit it to Env. Health within 30 days.
Violation Division: San Mateo County Environmental Health
Violation Program: UST
Violation Source: CERS

Site ID: 75451
Site Name: Third Street Shell #166
Violation Date: 09-23-2015
Citation: HSC 6.95 Multiple - California Health and Safety Code, Chapter 6.95, Section(s) Multiple
Violation Description: Business Plan Program - Training - General
Violation Notes: Returned to compliance on 12/16/2015. Only one employee has been HMBP trained this year. Facility is conduct HMBP training no later than 10/22/15 and submit training documentation to County by 10/22/15.
Violation Division: San Mateo County Environmental Health
Violation Program: HMRRP
Violation Source: CERS

Site ID: 75451
Site Name: Third Street Shell #166
Violation Date: 09-23-2015
Citation: 40 CFR 1 265.32 - U.S. Code of Federal Regulations, Title 40, Chapter 1, Section(s) 265.32

Map ID
Direction
Distance
Elevation

MAP FINDINGS

Site

Database(s)

EDR ID Number
EPA ID Number

THIRD STREET SHELL #166 (Continued)

S121791570

Violation Description: Failure of the facility to maintain the following emergency equipment or equivalents: 1) An internal communications or alarm system capable of providing immediate emergency instruction (voice or signal) to facility personnel; 2) A device, such as a telephone (immediately available at the scene of Operations/ Maintenance) or a hand-held two-way radio, capable of summoning emergency assistance from local police departments, fire departments, or State or local emergency response teams; 3) Portable fire extinguishers, fire control equipment (including special extinguishing equipment, such as that using foam, inert gas, or dry chemicals), spill control equipment, and decontamination equipment; and 4) Water at adequate volume and pressure to supply water hose streams, or foam producing equipment, or automatic sprinklers, or water spray systems.

Violation Notes: Returned to compliance on 12/16/2015. Eye wash station in back office area next to sink blocked and unusable. Monthly inspections not conducted. Eye wash station must be kept clear at all times and inspected monthly. Monthly inspection log must be maintained and available for inspection. Facility is to start monthly inspections and submit documentation to County no later than 10/22/15

Violation Division: San Mateo County Environmental Health
Violation Program: HW
Violation Source: CERS

Site ID: 75451
Site Name: Third Street Shell #166
Violation Date: 09-20-2017
Citation: HSC 6.95 25505(a)(4) - California Health and Safety Code, Chapter 6.95, Section(s) 25505(a)(4)

Violation Description: Failure to provide initial and annual training to all employees in safety procedures in the event of a release or threatened release of a hazardous material or failure to document and maintain training records for a minimum of three years.

Violation Notes: Returned to compliance on 11/06/2017. It is not clear from the training record that HMBP training is covered in the annual UST training. Provide a record or response showing evidence that HMBP training has been completed. A example form was provided to Yeni today for the purpose of documenting HMBP training. Provide this to Env. Health within 30 days.

Violation Division: San Mateo County Environmental Health
Violation Program: HMRRP
Violation Source: CERS

Site ID: 75451
Site Name: Third Street Shell #166
Violation Date: 09-17-2019
Citation: 23 CCR 16 2712(b)(1)(G) - California Code of Regulations, Title 23, Chapter 16, Section(s) 2712(b)(1)(G)

Violation Description: Failure to comply with one or more of the following overfill prevention equipment requirements: Alert the transfer operator when the tank is 90 percent full by restricting the flow into the tank or triggering an audible and visual alarm; or Restrict delivery of flow to the tank at least 30 minutes before the tank overfills, provided the restriction occurs when the tank is filled to no more than 95 percent of capacity; and activate an audible alarm at least five minutes before the tank overfills; or Provide positive shut-off of flow to the tank when the tank is filled to no more than 95 percent of capacity; or Provide positive shut-off of flow to the tank so that

Map ID
Direction
Distance
Elevation

MAP FINDINGS

Site

Database(s)

EDR ID Number
EPA ID Number

THIRD STREET SHELL #166 (Continued)

S121791570

Violation Notes: none of the fittings located on the top of the tank are exposed to product due to overfilling. Install/retrofit overfill prevention equipment that does not use flow restrictors on vent piping to meet overfill prevention equipment requirements when the overfill prevention equipment is installed, repaired, or replaced on and after October 1, - 2018. For USTs installed before October 1, 2018, perform an inspection by October 13, 2018 and every 36 months thereafter. For USTs installed on and after October- 1,- 2018, perform an inspection at installation and every 36 months thereafter. Inspected within 30 days after a repair to the overfill prevention equipment. Inspected using an applicable manufacturer guidelines, industry codes, engineering standards, or a method approved by a professional engineer. Inspected by a certified UST service technician. Maintain records of overfill prevention equipment inspection for 36 months. Returned to compliance on 10/23/2019. The overfill protection equipment testing is scheduled to be completed on October 2nd. No testing or report has been submitted to Env. Health. Submit evidence of completion to Env. Health within 30 days. Please Note: An NOV letter will be issued to the site requesting completion by December (as specified the letter). If the passing results are not provided to Env. Health by that date, the facility tanks will be red-tagged.

Violation Division: San Mateo County Environmental Health
Violation Program: UST
Violation Source: CERS

Site ID: 75451
Site Name: Third Street Shell #166
Violation Date: 09-20-2017
Citation: 23 CCR 16 2636(f)(2) - California Code of Regulations, Title 23, Chapter 16, Section(s) 2636(f)(2)

Violation Description: Failure of the line leak detector (LLD) monitoring pressurized piping to meet one or more of the following requirements: Monitor at least hourly. Be capable of detecting a release of 3.0 gallons per hour at 10 p.s.i.g. Restrict or shut off the flow of product through the piping when a leak is detected.

Violation Notes: Returned to compliance on 09/20/2017. During a pre-test that the technician completed prior to the actual monitoring certification testing, the LLD for Premium failed. A siphon was replaced due to a piece of plastic being stuck inside of it according to the technician. This passed after a re-test.

Violation Division: San Mateo County Environmental Health
Violation Program: UST
Violation Source: CERS

Site ID: 75451
Site Name: Third Street Shell #166
Violation Date: 11-28-2018
Citation: 23 CCR 16 2636(f)(1) - California Code of Regulations, Title 23, Chapter 16, Section(s) 2636(f)(1)

Violation Description: Failure of the leak detection equipment to have an audible and visual alarm as required.

Violation Notes: Returned to compliance on 01/02/2019. The power light on the monitoring panel was observed not to be lit. Replace or repair the part and provide evidence of correction to Env. Health within 30 days.

Violation Division: San Mateo County Environmental Health
Violation Program: UST
Violation Source: CERS

Map ID
Direction
Distance
Elevation

MAP FINDINGS

Site

Database(s)

EDR ID Number
EPA ID Number

THIRD STREET SHELL #166 (Continued)

S121791570

Evaluation:
Eval General Type: Other/Unknown
Eval Date: 03-28-2017
Violations Found: No
Eval Type: Other, not routine, done by local agency
Eval Notes: Facility UST Finacial resp. and other forms accepted with significant comments.
Eval Division: San Mateo County Environmental Health
Eval Program: UST
Eval Source: CERS

Eval General Type: Other/Unknown
Eval Date: 04-03-2015
Violations Found: No
Eval Type: Other, not routine, done by local agency
Eval Notes: Not reported
Eval Division: San Mateo County Environmental Health
Eval Program: UST
Eval Source: CERS

Eval General Type: Other/Unknown
Eval Date: 04-10-2017
Violations Found: No
Eval Type: Other, not routine, done by local agency
Eval Notes: Not reported
Eval Division: San Mateo County Environmental Health
Eval Program: UST
Eval Source: CERS

Eval General Type: Other/Unknown
Eval Date: 04-10-2020
Violations Found: No
Eval Type: Other, not routine, done by local agency
Eval Notes: Reviewed and accepted COFR update.
Eval Division: San Mateo County Environmental Health
Eval Program: UST
Eval Source: CERS

Eval General Type: Other/Unknown
Eval Date: 04-25-2018
Violations Found: No
Eval Type: Other, not routine, done by local agency
Eval Notes: Not reported
Eval Division: San Mateo County Environmental Health
Eval Program: UST
Eval Source: CERS

Eval General Type: Other/Unknown
Eval Date: 05-14-2019
Violations Found: No
Eval Type: Other, not routine, done by local agency
Eval Notes: Sent detailed email requesting an update to UST submission.
Eval Division: San Mateo County Environmental Health
Eval Program: UST
Eval Source: CERS

Eval General Type: Other/Unknown

Map ID
Direction
Distance
Elevation

MAP FINDINGS

Site

Database(s)

EDR ID Number
EPA ID Number

THIRD STREET SHELL #166 (Continued)

S121791570

Eval Date: 07-10-2019
Violations Found: No
Eval Type: Other, not routine, done by local agency
Eval Notes: Reviewed and accepted HMBP.
Eval Division: San Mateo County Environmental Health
Eval Program: HMRRP
Eval Source: CERS

Eval General Type: Other/Unknown
Eval Date: 07-10-2019
Violations Found: No
Eval Type: Other, not routine, done by local agency
Eval Notes: Reviewed two updated UST submissions. No errors found on UST review spreadsheet. Corrections accepted and new forms accepted.
Eval Division: San Mateo County Environmental Health
Eval Program: UST
Eval Source: CERS

Eval General Type: Other/Unknown
Eval Date: 07-13-2018
Violations Found: No
Eval Type: Other, not routine, done by local agency
Eval Notes: Not reported
Eval Division: San Mateo County Environmental Health
Eval Program: HMRRP
Eval Source: CERS

Eval General Type: Other/Unknown
Eval Date: 07-13-2018
Violations Found: No
Eval Type: Other, not routine, done by local agency
Eval Notes: Not reported
Eval Division: San Mateo County Environmental Health
Eval Program: UST
Eval Source: CERS

Eval General Type: Other/Unknown
Eval Date: 07-17-2013
Violations Found: No
Eval Type: Other, not routine, done by local agency
Eval Notes: Not reported
Eval Division: San Mateo County Environmental Health
Eval Program: HMRRP
Eval Source: CERS

Eval General Type: Other/Unknown
Eval Date: 09-02-2020
Violations Found: No
Eval Type: Other, not routine, done by local agency
Eval Notes: Reviewed and accepted updates to HMBP. Waiting for monitoring cert. for UST review.
Eval Division: San Mateo County Environmental Health
Eval Program: HMRRP
Eval Source: CERS

Eval General Type: Other/Unknown
Eval Date: 09-08-2020

Map ID
Direction
Distance
Elevation

MAP FINDINGS

Site

Database(s)

EDR ID Number
EPA ID Number

THIRD STREET SHELL #166 (Continued)

S121791570

Violations Found: No
Eval Type: Other, not routine, done by local agency
Eval Notes: Reviewed and accepted UST pages. Used excel sheet to check for errors.
Eval Division: San Mateo County Environmental Health
Eval Program: UST
Eval Source: CERS

Eval General Type: Compliance Evaluation Inspection
Eval Date: 09-09-2020
Violations Found: Yes
Eval Type: Routine done by local agency
Eval Notes: CERS 2020 submission found in the binder. Rajinder Goyal was on site along with another person from management today. Jesse Rodriguez - Technician (ICC cert # 8024952). Q1 87: 0.2 gal/hr 8/31/20 pass, 0.1 gal/hr 4/9/20. Q2 91: 0.2 gal/hr 8/31/20 pass, 0.1 gal/hr 3/16/20 pass (last fail 9/11/18-8/26/18). Q3 diesel: 0.2 gal/hr 8/31/20 pass, 0.1 gal/hr 8/7/20 pass. CERS SUBMISSION DATA: CERS ID 10063741 10063741 10063741 Facility Name Third Street Shell #166 Third Street Shell #166 Third Street Shell #166 Tank ID # 1 REGULAR 2 PREMIUM 3 DIESEL CERS TankID 10063741-001 10063741-002 10063741-003 Tank XERXES XERXES XERXES Manufacturer Config A Stand-alone Tank A Stand-alone Tank A Stand-alone Tank Tank Cap 20000 12000 10000 Install Date 09/01/2002 09/01/2002 09/01/2002 type Double Wall Double Wall Double Wall Tank Primary Fiberglass Fiberglass Fiberglass Tank Secondday Fiberglass Fiberglass Fiberglass Ball Float Yes Yes Yes Fill Tube [Truncated]

Eval Division: San Mateo County Environmental Health
Eval Program: UST
Eval Source: CERS

Eval General Type: Compliance Evaluation Inspection
Eval Date: 09-17-2018
Violations Found: Yes
Eval Type: Routine done by local agency
Eval Notes: The Q2 annual line test failed 8/26/18. A work order from 9/5/18 was available for review. It is not clear that this issue has been resolved. Each piping sump had what appeared to be condensation or less than an inch of water in the bottom of the sump. The diesel sump had liquid at 1-2 inches on one side, however, this did not set off the sensor. The technician reported he would clean out all of the liquid during the inspection.

Eval Division: San Mateo County Environmental Health
Eval Program: UST
Eval Source: CERS

Eval General Type: Compliance Evaluation Inspection
Eval Date: 09-17-2019
Violations Found: Yes
Eval Type: Routine done by local agency
Eval Notes: Continue to update HMBP with any significant changes as they occur, within 30 days.

Eval Division: San Mateo County Environmental Health
Eval Program: HMRRP
Eval Source: CERS

Eval General Type: Compliance Evaluation Inspection
Eval Date: 09-17-2019
Violations Found: Yes

Map ID
Direction
Distance
Elevation

MAP FINDINGS

Site

Database(s)

EDR ID Number
EPA ID Number

THIRD STREET SHELL #166 (Continued)

S121791570

Eval Type: Routine done by local agency
Eval Notes: Last UST inspection 9/17/19.
Eval Division: San Mateo County Environmental Health
Eval Program: UST
Eval Source: CERS

Eval General Type: Compliance Evaluation Inspection
Eval Date: 09-17-2019
Violations Found: Yes
Eval Type: Routine done by local agency
Eval Notes: Please keep all manifest records on site. Solid waste contaminated with gasoline and liquid waste contaminated with gasoline are stored on site in 55 gallon drums and 5 gal buckets.

Eval Division: San Mateo County Environmental Health
Eval Program: HW
Eval Source: CERS

Eval General Type: Compliance Evaluation Inspection
Eval Date: 09-20-2017
Violations Found: Yes
Eval Type: Routine done by local agency
Eval Notes: Not reported
Eval Division: San Mateo County Environmental Health
Eval Program: UST
Eval Source: CERS

Eval General Type: Compliance Evaluation Inspection
Eval Date: 09-20-2017
Violations Found: Yes
Eval Type: Routine done by local agency
Eval Notes: Facility lists the following wastes: Wastes absorbent Gas/water mixture Fuel filters
Eval Division: San Mateo County Environmental Health
Eval Program: HW
Eval Source: CERS

Eval General Type: Compliance Evaluation Inspection
Eval Date: 09-20-2017
Violations Found: Yes
Eval Type: Routine done by local agency
Eval Notes: The last HMBP submission was 7/10/17. Changes were made to the training plan with no other changes reported. The prior full submission was 9/2016.

Eval Division: San Mateo County Environmental Health
Eval Program: HMRRP
Eval Source: CERS

Eval General Type: Compliance Evaluation Inspection
Eval Date: 09-21-2016
Violations Found: Yes
Eval Type: Routine done by local agency
Eval Notes: Secondary Containment Testing completed 3/3/15. - Q3 and Q2 PDDL shutdown alarms were not listed on the DO report for alarm history. Upon verification, it appeared this was due to low fuel level. Q3: 7/28/16, 1/15/16, 10/22/15, 10/15/15, 10/6/15, Q2: 7/31/16, 6/12/16, 5/15/16, 4/5/16, 1/15/16 Q1 1/15/16, 12/31/15, 12/8/15, 10/10/15 L12: Dispenser pan 5-6 1/15/16 L7: STP 87 sump 10/10/15

Map ID
Direction
Distance
Elevation

MAP FINDINGS

Site

Database(s)

EDR ID Number
EPA ID Number

THIRD STREET SHELL #166 (Continued)

S121791570

Eval Division: San Mateo County Environmental Health
Eval Program: UST
Eval Source: CERS

Eval General Type: Compliance Evaluation Inspection
Eval Date: 09-23-2015
Violations Found: Yes
Eval Type: Routine done by local agency
Eval Notes: Not reported
Eval Division: San Mateo County Environmental Health
Eval Program: HMRRP
Eval Source: CERS

Eval General Type: Compliance Evaluation Inspection
Eval Date: 09-23-2015
Violations Found: Yes
Eval Type: Routine done by local agency
Eval Notes: Not reported
Eval Division: San Mateo County Environmental Health
Eval Program: HW
Eval Source: CERS

Eval General Type: Compliance Evaluation Inspection
Eval Date: 09-23-2015
Violations Found: Yes
Eval Type: Routine done by local agency
Eval Notes: Not reported
Eval Division: San Mateo County Environmental Health
Eval Program: UST
Eval Source: CERS

Eval General Type: Other/Unknown
Eval Date: 09-26-2017
Violations Found: No
Eval Type: Other, not routine, done by local agency
Eval Notes: Finished the plan review on CERS.
Eval Division: San Mateo County Environmental Health
Eval Program: HMRRP
Eval Source: CERS

Eval General Type: Other/Unknown
Eval Date: 09-26-2017
Violations Found: No
Eval Type: Other, not routine, done by local agency
Eval Notes: Finished the UST plan check on CERS.
Eval Division: San Mateo County Environmental Health
Eval Program: UST
Eval Source: CERS

Eval General Type: Compliance Evaluation Inspection
Eval Date: 09-30-2014
Violations Found: No
Eval Type: Routine done by local agency
Eval Notes: Not reported
Eval Division: San Mateo County Environmental Health
Eval Program: HMRRP
Eval Source: CERS

Map ID
Direction
Distance
Elevation

MAP FINDINGS

Site

Database(s)

EDR ID Number
EPA ID Number

THIRD STREET SHELL #166 (Continued)

S121791570

Eval General Type: Compliance Evaluation Inspection
Eval Date: 09-30-2014
Violations Found: No
Eval Type: Routine done by local agency
Eval Notes: Not reported
Eval Division: San Mateo County Environmental Health
Eval Program: HW
Eval Source: CERS

Eval General Type: Compliance Evaluation Inspection
Eval Date: 09-30-2014
Violations Found: No
Eval Type: Routine done by local agency
Eval Notes: Not reported
Eval Division: San Mateo County Environmental Health
Eval Program: UST
Eval Source: CERS

Eval General Type: Other/Unknown
Eval Date: 09-30-2015
Violations Found: No
Eval Type: Other, not routine, done by local agency
Eval Notes: Not reported
Eval Division: San Mateo County Environmental Health
Eval Program: UST
Eval Source: CERS

Eval General Type: Compliance Evaluation Inspection
Eval Date: 10-01-2013
Violations Found: No
Eval Type: Routine done by local agency
Eval Notes: Not reported
Eval Division: San Mateo County Environmental Health
Eval Program: HMRRP
Eval Source: CERS

Eval General Type: Compliance Evaluation Inspection
Eval Date: 10-01-2013
Violations Found: No
Eval Type: Routine done by local agency
Eval Notes: Not reported
Eval Division: San Mateo County Environmental Health
Eval Program: HW
Eval Source: CERS

Eval General Type: Compliance Evaluation Inspection
Eval Date: 10-01-2013
Violations Found: No
Eval Type: Routine done by local agency
Eval Notes: Not reported
Eval Division: San Mateo County Environmental Health
Eval Program: UST
Eval Source: CERS

Eval General Type: Other/Unknown
Eval Date: 10-08-2014
Violations Found: No

Map ID
Direction
Distance
Elevation

MAP FINDINGS

Site

Database(s)

EDR ID Number
EPA ID Number

THIRD STREET SHELL #166 (Continued)

S121791570

Eval Type: Other, not routine, done by local agency
Eval Notes: Not reported
Eval Division: San Mateo County Environmental Health
Eval Program: HMRRP
Eval Source: CERS

Eval General Type: Other/Unknown
Eval Date: 10-15-2019
Violations Found: No
Eval Type: Other, not routine, done by local agency
Eval Notes: Reviewed and filed submitted AMC and SB tests.
Eval Division: San Mateo County Environmental Health
Eval Program: UST
Eval Source: CERS

Eval General Type: Other/Unknown
Eval Date: 10-27-2017
Violations Found: No
Eval Type: Other, not routine, done by local agency
Eval Notes: Several submissions. Last submission had all corrections.
Eval Division: San Mateo County Environmental Health
Eval Program: UST
Eval Source: CERS

Eval General Type: Other/Unknown
Eval Date: 10-27-2017
Violations Found: No
Eval Type: Other, not routine, done by local agency
Eval Notes: Updated HMBP submitted, accepted.
Eval Division: San Mateo County Environmental Health
Eval Program: HMRRP
Eval Source: CERS

Eval General Type: Other/Unknown
Eval Date: 11-07-2019
Violations Found: No
Eval Type: Other, not routine, done by local agency
Eval Notes: Reviewed and filed a copy of the overfill testing report. Calculations and tank charts reviewed.
Eval Division: San Mateo County Environmental Health
Eval Program: UST
Eval Source: CERS

Eval General Type: Other/Unknown
Eval Date: 11-28-2018
Violations Found: Yes
Eval Type: Other, not routine, done by local agency
Eval Notes: The most recent 0.1 gph annual line tests for Q1, Q2, and Q3 have passed. Q2 had failing results on 5 occasions in August and Sept.
Eval Division: San Mateo County Environmental Health
Eval Program: UST
Eval Source: CERS

Enforcement Action:
Site ID: 75451
Site Name: Third Street Shell #166
Site Address: 611 E 3RD AVE

Map ID
Direction
Distance
Elevation

MAP FINDINGS

Site

Database(s)

EDR ID Number
EPA ID Number

THIRD STREET SHELL #166 (Continued)

S121791570

Site City: SAN MATEO
Site Zip: 94402
Enf Action Date: 12-10-2015
Enf Action Type: Notice of Violation (Unified Program)
Enf Action Description: Notice of Violation Issued by the Inspector at the Time of Inspection
Enf Action Notes: 3/7/16 spoke to Sunny, John sent compliance docs in December, resending to me.
Enf Action Division: San Mateo County Environmental Health
Enf Action Program: HMRRP
Enf Action Source: CERS

Site ID: 75451
Site Name: Third Street Shell #166
Site Address: 611 E 3RD AVE
Site City: SAN MATEO
Site Zip: 94402
Enf Action Date: 12-10-2015
Enf Action Type: Notice of Violation (Unified Program)
Enf Action Description: Notice of Violation Issued by the Inspector at the Time of Inspection
Enf Action Notes: 3/7/16 spoke to Sunny, John sent compliance docs in December, resending to me.
Enf Action Division: San Mateo County Environmental Health
Enf Action Program: HW
Enf Action Source: CERS

Affiliation:

Affiliation Type Desc: Operator
Entity Name: AU Energy, LLC
Entity Title: Not reported
Affiliation Address: Not reported
Affiliation City: Not reported
Affiliation State: Not reported
Affiliation Country: Not reported
Affiliation Zip: Not reported
Affiliation Phone: (510) 657-9150

Affiliation Type Desc: UST Permit Applicant
Entity Name: Sunny Goyal
Entity Title: Project Manager
Affiliation Address: Not reported
Affiliation City: Not reported
Affiliation State: Not reported
Affiliation Country: Not reported
Affiliation Zip: Not reported
Affiliation Phone: (510) 657-9150

Affiliation Type Desc: CUPA District
Entity Name: San Mateo County Environmental Health
Entity Title: Not reported
Affiliation Address: 2000 Alameda de las Pulgas, Suite 100
Affiliation City: San Mateo
Affiliation State: CA
Affiliation Country: Not reported
Affiliation Zip: 94403
Affiliation Phone: (650) 372-6200

Affiliation Type Desc: Document Preparer

Map ID
Direction
Distance
Elevation

MAP FINDINGS

Site

Database(s)

EDR ID Number
EPA ID Number

THIRD STREET SHELL #166 (Continued)

S121791570

Entity Name: Stantec Consulting Services Inc.
Entity Title: Not reported
Affiliation Address: Not reported
Affiliation City: Not reported
Affiliation State: Not reported
Affiliation Country: Not reported
Affiliation Zip: Not reported
Affiliation Phone: Not reported

Affiliation Type Desc: Facility Mailing Address
Entity Name: Mailing Address
Entity Title: Not reported
Affiliation Address: 41805 Albrae Street
Affiliation City: Fremont
Affiliation State: CA
Affiliation Country: Not reported
Affiliation Zip: 94538
Affiliation Phone: Not reported

Affiliation Type Desc: Parent Corporation
Entity Name: AU Energy LLC
Entity Title: Not reported
Affiliation Address: Not reported
Affiliation City: Not reported
Affiliation State: Not reported
Affiliation Country: Not reported
Affiliation Zip: Not reported
Affiliation Phone: Not reported

Affiliation Type Desc: Property Owner
Entity Name: AU Energy, LLC
Entity Title: Not reported
Affiliation Address: 41805 Albrae Street
Affiliation City: Fremont
Affiliation State: CA
Affiliation Country: United States
Affiliation Zip: 94538
Affiliation Phone: (510) 657-9150

Affiliation Type Desc: UST Tank Operator
Entity Name: AU Energy, LLC
Entity Title: Not reported
Affiliation Address: 41805 Albrae Street
Affiliation City: Fremont
Affiliation State: CA
Affiliation Country: United States
Affiliation Zip: 94538
Affiliation Phone: (510) 657-9150

Affiliation Type Desc: Environmental Contact
Entity Name: Sunny Goyal
Entity Title: Not reported
Affiliation Address: 41805 Albrae Street
Affiliation City: Fremont
Affiliation State: CA
Affiliation Country: Not reported
Affiliation Zip: 94538

Map ID
Direction
Distance
Elevation

MAP FINDINGS

Site

Database(s)

EDR ID Number
EPA ID Number

THIRD STREET SHELL #166 (Continued)

S121791570

Affiliation Phone: Not reported
Affiliation Type Desc: Identification Signer
Entity Name: Sunny Goyal
Entity Title: Project Manager
Affiliation Address: Not reported
Affiliation City: Not reported
Affiliation State: Not reported
Affiliation Country: Not reported
Affiliation Zip: Not reported
Affiliation Phone: Not reported

Affiliation Type Desc: Legal Owner
Entity Name: AU Energy, LLC
Entity Title: Not reported
Affiliation Address: 41805 Albrae Street
Affiliation City: Fremont
Affiliation State: CA
Affiliation Country: United States
Affiliation Zip: 94538
Affiliation Phone: (510) 657-9150

Affiliation Type Desc: UST Tank Owner
Entity Name: AU Energy, LLC
Entity Title: Not reported
Affiliation Address: 41805 Albrae Street
Affiliation City: Fremont
Affiliation State: CA
Affiliation Country: United States
Affiliation Zip: 94538
Affiliation Phone: (510) 657-9150

Affiliation Type Desc: UST Property Owner Name
Entity Name: AU Energy, LLC
Entity Title: Not reported
Affiliation Address: 41805 Albrae Street
Affiliation City: Fremont
Affiliation State: CA
Affiliation Country: United States
Affiliation Zip: 94538
Affiliation Phone: (510) 657-9150

L95
WSW
< 1/8
0.089 mi.
470 ft.

PACIFIC CATCH
243 S B
SAN MATEO, CA 94401
Site 5 of 9 in cluster L

San Mateo Co. BI **S122980322**
N/A

Relative:
Higher
Actual:
31 ft.

San Mateo Co. BI:
Name: PACIFIC CATCH
Address: 243 S B
City,State,Zip: SAN MATEO, CA 94401
Region: SAN MATEO
Facility ID: FA0052973
Prog Element Code: STORMWATER ANNUAL INSPECTION FEE
Record Id: PR0075715
Description: STORMWATER ANNUAL FEE - INSP FREQ EVERY 2 YRS

Map ID
Direction
Distance
Elevation

MAP FINDINGS

Site

Database(s)

EDR ID Number
EPA ID Number

PACIFIC CATCH (Continued)

S122980322

Facility Status: Inactive, non-billable
Program Category: STORMWATER

Name: PACIFIC CATCH
Address: 243 S B
City,State,Zip: SAN MATEO, CA 94401
Region: SAN MATEO
Facility ID: FA0052973
Prog Element Code: STORES MV FUELS OR WASTE ONLY
Record Id: PR0081447
Description: STORES MV FUELS OR WASTE ONLY
Facility Status: Active, billable
Program Category: BUSINESS PLAN PROGRAM

L96
WSW
< 1/8
0.089 mi.
470 ft.

3 AMIGOS
243 B
SAN MATEO, CA 94401
Site 6 of 9 in cluster L

San Mateo Co. BI **S123179543**
N/A

Relative:
Higher
Actual:
31 ft.

San Mateo Co. BI:
Name: 3 AMIGOS
Address: 243 B
City,State,Zip: SAN MATEO, CA 94401
Region: SAN MATEO
Facility ID: FA0001509
Prog Element Code: STORMWATER ANNUAL INSPECTION FEE
Record Id: PR0069455
Description: STORMWATER ANNUAL FEE - INSP FREQ EVERY 2 YRS
Facility Status: Inactive, non-billable
Program Category: STORMWATER

J97
SE
< 1/8
0.089 mi.
471 ft.

ARNOLD PEDERSON LUMBER
400 CLAREMONT
SAN MATEO, CA 94401
Site 6 of 6 in cluster J

LUST **S102424655**
Cortese **N/A**
HIST CORTESE
CERS

Relative:
Lower
Actual:
24 ft.

SAN MATEO CO. LUST:
Name: ARNOLD PEDERSON LUMBER
Address: 400 S CLAREMONT
City,State,Zip: SAN MATEO, CA
Region: SAN MATEO
Facility ID: 110101
Facility Status: 9- Case Closed
Global ID: T0608100902
APN Number: 034193060
Case Type: SAN MATEO, CA
EDR Link ID: SAN MATEO, CA

LUST REG 2:
Region: 2
Facility Id: Not reported
Facility Status: Case Closed
Case Number: 110101
How Discovered: OM

Map ID
Direction
Distance
Elevation

MAP FINDINGS

Site

Database(s)

EDR ID Number
EPA ID Number

ARNOLD PEDERSON LUMBER (Continued)

S102424655

Leak Cause: Unknown
Leak Source: Unknown
Date Leak Confirmed: Not reported
Oversight Program: LUST
Prelim. Site Assessment Workplan Submitted: Not reported
Preliminary Site Assessment Began: Not reported
Pollution Characterization Began: Not reported
Pollution Remediation Plan Submitted: Not reported
Date Remediation Action Underway: Not reported
Date Post Remedial Action Monitoring Began: Not reported

LUST:

Name: ARNOLD PEDERSON LUMBER
Address: 400 SOUTH CLAREMONT STREET
City,State,Zip: SAN MATEO, CA 94401
Lead Agency: SAN MATEO COUNTY LOP
Case Type: LUST Cleanup Site
Geo Track: http://geotracker.waterboards.ca.gov/profile_report.asp?global_id=T0608100902
Global Id: T0608100902
Latitude: 37.565560331248
Longitude: -122.319999039173
Status: Completed - Case Closed
Status Date: 11/21/2002
Case Worker: Not reported
RB Case Number: 41-0987
Local Agency: Not reported
File Location: Local Agency Warehouse
Local Case Number: 110101
Potential Media Affect: Other Groundwater (uses other than drinking water)
Potential Contaminants of Concern: Gasoline
Site History: Not reported

LUST:

Global Id: T0608100902
Contact Type: Regional Board Caseworker
Contact Name: Regional Water Board
Organization Name: SAN FRANCISCO BAY RWQCB (REGION 2)
Address: 1515 CLAY ST SUITE 1400
City: OAKLAND
Email: Not reported
Phone Number: Not reported

LUST:

Global Id: T0608100902
Action Type: RESPONSE
Date: 11/21/2002
Action: Correspondence

Global Id: T0608100902
Action Type: ENFORCEMENT
Date: 04/27/1995
Action: Notice of Responsibility - #19950474

Global Id: T0608100902
Action Type: REMEDIATION
Date: 07/24/1997
Action: Not reported

Map ID
Direction
Distance
Elevation

MAP FINDINGS

Site

Database(s)

EDR ID Number
EPA ID Number

ARNOLD PEDERSON LUMBER (Continued)

S102424655

Global Id: T0608100902
Action Type: ENFORCEMENT
Date: 11/21/2002
Action: Closure/No Further Action Letter - #20021121

Global Id: T0608100902
Action Type: ENFORCEMENT
Date: 12/13/2018
Action: Email Correspondence - #20181213

Global Id: T0608100902
Action Type: ENFORCEMENT
Date: 11/27/2002
Action: Staff Letter - #20021127

Global Id: T0608100902
Action Type: ENFORCEMENT
Date: 11/21/2002
Action: Closure Summary - #20021121

Global Id: T0608100902
Action Type: Other
Date: 03/16/1995
Action: Leak Reported

LUST:

Global Id: T0608100902
Status: Open - Case Begin Date
Status Date: 03/16/1995

Global Id: T0608100902
Status: Completed - Case Closed
Status Date: 11/21/2002

CORTESE:

Name: ARNOLD PEDERSON LUMBER
Address: 400 SOUTH CLAREMONT STREET
City,State,Zip: SAN MATEO, CA 94401
Region: CORTESE
Envirostor Id: Not reported
Global ID: T0608100902
Site/Facility Type: LUST CLEANUP SITE
Cleanup Status: COMPLETED - CASE CLOSED
Status Date: Not reported
Site Code: Not reported
Latitude: Not reported
Longitude: Not reported
Owner: Not reported
Enf Type: Not reported
Swat R: Not reported
Flag: active
Order No: Not reported
Waste Discharge System No: Not reported
Effective Date: Not reported
Region 2: Not reported

Map ID
Direction
Distance
Elevation

MAP FINDINGS

Site

Database(s)

EDR ID Number
EPA ID Number

ARNOLD PEDERSON LUMBER (Continued)

S102424655

WID Id: Not reported
Solid Waste Id No: Not reported
Waste Management Uit Name: Not reported
File Name: Active Open

HIST CORTESE:

edr_fname: ARNOLD PEDERSON LUMBER
edr_fadd1: 400 CLAREMONT
City,State,Zip: SAN MATEO, CA
Region: CORTESE
Facility County Code: 41
Reg By: LTNKA
Reg Id: 41-0987

CERS:

Name: ARNOLD PEDERSON LUMBER
Address: 400 SOUTH CLAREMONT STREET
City,State,Zip: SAN MATEO, CA 94401
Site ID: 211296
CERS ID: T0608100902
CERS Description: Leaking Underground Storage Tank Cleanup Site

Affiliation:

Affiliation Type Desc: Regional Board Caseworker
Entity Name: Regional Water Board - SAN FRANCISCO BAY RWQCB (REGION 2)
Entity Title: Not reported
Affiliation Address: 1515 CLAY ST SUITE 1400
Affiliation City: OAKLAND
Affiliation State: CA
Affiliation Country: Not reported
Affiliation Zip: Not reported
Affiliation Phone: Not reported

O98
South
< 1/8
0.090 mi.
477 ft.

WARDROBE CLEANERS
335 E 4TH AVE
SAN MATEO, CA 94401

RCRA NonGen / NLR

1024811002
CAL000292758

Site 1 of 11 in cluster O

Relative:
Higher
Actual:
29 ft.

RCRA NonGen / NLR:
Date Form Received by Agency: 2005-04-04 00:00:00
Handler Name: WARDROBE CLEANERS
Handler Address: 335 E 4TH AVE
Handler City,State,Zip: SAN MATEO, CA 94401-0000
EPA ID: CAL000292758
Contact Name: EUI SANG CHEON
Contact Address: 335 E 4TH AVE
Contact City,State,Zip: SAN MATEO, CA 94401
Contact Telephone: 650-342-3535
Contact Fax: Not reported
Contact Email: SFCHEON@HOTMAIL.COM
Contact Title: Not reported
EPA Region: 09
Land Type: Not reported
Federal Waste Generator Description: Not a generator, verified
Non-Notifier: Not reported

Map ID
 Direction
 Distance
 Elevation

MAP FINDINGS

Site

Database(s)

EDR ID Number
 EPA ID Number

WARDROBE CLEANERS (Continued)

1024811002

Biennial Report Cycle:	Not reported
Accessibility:	Not reported
Active Site Indicator:	Handler Activities
State District Owner:	Not reported
State District:	Not reported
Mailing Address:	335 E 4TH AVE
Mailing City, State, Zip:	SAN MATEO, CA 94401-0000
Owner Name:	EUI SANG CHEON
Owner Type:	Other
Operator Name:	EUI SANG CHEON
Operator Type:	Other
Short-Term Generator Activity:	No
Importer Activity:	No
Mixed Waste Generator:	No
Transporter Activity:	No
Transfer Facility Activity:	No
Recycler Activity with Storage:	No
Small Quantity On-Site Burner Exemption:	No
Smelting Melting and Refining Furnace Exemption:	No
Underground Injection Control:	No
Off-Site Waste Receipt:	No
Universal Waste Indicator:	Yes
Universal Waste Destination Facility:	Yes
Federal Universal Waste:	No
Active Site Fed-Reg Treatment Storage and Disposal Facility:	Not reported
Active Site Converter Treatment storage and Disposal Facility:	Not reported
Active Site State-Reg Treatment Storage and Disposal Facility:	Not reported
Active Site State-Reg Handler:	---
Federal Facility Indicator:	Not reported
Hazardous Secondary Material Indicator:	N
Sub-Part K Indicator:	Not reported
Commercial TSD Indicator:	No
Treatment Storage and Disposal Type:	Not reported
2018 GPRA Permit Baseline:	Not on the Baseline
2018 GPRA Renewals Baseline:	Not on the Baseline
Permit Renewals Workload Universe:	Not reported
Permit Workload Universe:	Not reported
Permit Progress Universe:	Not reported
Post-Closure Workload Universe:	Not reported
Closure Workload Universe:	Not reported
202 GPRA Corrective Action Baseline:	No
Corrective Action Workload Universe:	No
Subject to Corrective Action Universe:	No
Non-TSDs Where RCRA CA has Been Imposed Universe:	No
TSDs Potentially Subject to CA Under 3004 (u)/(v) Universe:	No
TSDs Only Subject to CA under Discretionary Auth Universe:	No
Corrective Action Priority Ranking:	No NCAPS ranking
Environmental Control Indicator:	No
Institutional Control Indicator:	No
Human Exposure Controls Indicator:	N/A
Groundwater Controls Indicator:	N/A
Operating TSDF Universe:	Not reported
Full Enforcement Universe:	Not reported
Significant Non-Complier Universe:	No
Unaddressed Significant Non-Complier Universe:	No
Addressed Significant Non-Complier Universe:	No
Significant Non-Complier With a Compliance Schedule Universe:	No

Map ID
Direction
Distance
Elevation

MAP FINDINGS

Site

Database(s)

EDR ID Number
EPA ID Number

WARDROBE CLEANERS (Continued)

1024811002

Financial Assurance Required: Not reported
Handler Date of Last Change: 2018-11-20 16:31:30.0
Recognized Trader-Importer: No
Recognized Trader-Exporter: No
Importer of Spent Lead Acid Batteries: No
Exporter of Spent Lead Acid Batteries: No
Recycler Activity Without Storage: No
Manifest Broker: No
Sub-Part P Indicator: No

Handler - Owner Operator:

Owner/Operator Indicator: Operator
Owner/Operator Name: EUI SANG CHEON
Legal Status: Other
Date Became Current: Not reported
Date Ended Current: Not reported
Owner/Operator Address: 335 E 4TH AVE
Owner/Operator City,State,Zip: SAN MATEO, CA 94401
Owner/Operator Telephone: 650-342-3535
Owner/Operator Telephone Ext: Not reported
Owner/Operator Fax: Not reported
Owner/Operator Email: Not reported

Owner/Operator Indicator: Owner
Owner/Operator Name: EUI SANG CHEON
Legal Status: Other
Date Became Current: Not reported
Date Ended Current: Not reported
Owner/Operator Address: 335 E 4TH AVE
Owner/Operator City,State,Zip: SAN MATEO, CA 94401-0000
Owner/Operator Telephone: 650-342-3535
Owner/Operator Telephone Ext: Not reported
Owner/Operator Fax: Not reported
Owner/Operator Email: Not reported

Historic Generators:

Receive Date: 2005-04-04 00:00:00.0
Handler Name: WARDROBE CLEANERS
Federal Waste Generator Description: Not a generator, verified
State District Owner: Not reported
Large Quantity Handler of Universal Waste: No
Recognized Trader Importer: Not reported
Recognized Trader Exporter: Not reported
Spent Lead Acid Battery Importer: Not reported
Spent Lead Acid Battery Exporter: Not reported
Current Record: Yes
Non Storage Recycler Activity: Not reported
Electronic Manifest Broker: Not reported

List of NAICS Codes and Descriptions:

NAICS Code: 81232
NAICS Description: DRYCLEANING AND LAUNDRY SERVICES (EXCEPT COIN-OPERATED)

Facility Has Received Notices of Violations:

Map ID
Direction
Distance
Elevation

MAP FINDINGS

Site

Database(s)

EDR ID Number
EPA ID Number

WARDROBE CLEANERS (Continued)

1024811002

Violations: No Violations Found

Evaluation Action Summary:
Evaluations: No Evaluations Found

O99
South
< 1/8
0.090 mi.
477 ft.

WARDROBE CLEANERS
335 E 4TH STREET
SAN MATEO, CA 94401
Site 2 of 11 in cluster O

LUST S106837201
EMI N/A
CERS

Relative:
Higher

SAN MATEO CO. LUST:

Actual:
29 ft.

Name: WARDROBE CLEANERS
Address: 335 E 4TH ST
City,State,Zip: SAN MATEO, CA
Region: SAN MATEO
Facility ID: 119202
Facility Status: 3B- Preliminary Assessment Underway
Global ID: T10000009149
APN Number: 034178030
Case Type: SAN MATEO, CA
EDR Link ID: SAN MATEO, CA

EMI:

Name: PARK'S WARDROBE CLEANERS
Address: 333 E 4TH STREET
City,State,Zip: SAN MATEO, CA 94401
Year: 1987
County Code: 41
Air Basin: SF
Facility ID: 362
Air District Name: BA
SIC Code: 7216
Air District Name: BAY AREA AQMD
Community Health Air Pollution Info System: Not reported
Consolidated Emission Reporting Rule: Not reported
Total Organic Hydrocarbon Gases Tons/Yr: 2
Reactive Organic Gases Tons/Yr: 0
Carbon Monoxide Emissions Tons/Yr: 0
NOX - Oxides of Nitrogen Tons/Yr: 0
SOX - Oxides of Sulphur Tons/Yr: 0
Particulate Matter Tons/Yr: 0
Part. Matter 10 Micrometers and Smlr Tons/Yr:0

Name: PARK'S WARDROBE CLEANERS
Address: 333 E 4TH STREET
City,State,Zip: SAN MATEO, CA 94401
Year: 1990
County Code: 41
Air Basin: SF
Facility ID: 362
Air District Name: BA
SIC Code: 7216
Air District Name: BAY AREA AQMD
Community Health Air Pollution Info System: Not reported
Consolidated Emission Reporting Rule: Not reported

Map ID
Direction
Distance
Elevation

MAP FINDINGS

Site

Database(s)

EDR ID Number
EPA ID Number

WARDROBE CLEANERS (Continued)

S106837201

Total Organic Hydrocarbon Gases Tons/Yr: 0
Reactive Organic Gases Tons/Yr: 0
Carbon Monoxide Emissions Tons/Yr: 0
NOX - Oxides of Nitrogen Tons/Yr: 0
SOX - Oxides of Sulphur Tons/Yr: 0
Particulate Matter Tons/Yr: 0
Part. Matter 10 Micrometers and Smlr Tons/Yr:0

Name: PARK'S WARDROBE CLEANERS
Address: 335 E 4TH STREET
City,State,Zip: SAN MATEO, CA
Year: 1996
County Code: 41
Air Basin: SF
Facility ID: 362
Air District Name: BA
SIC Code: 7216
Air District Name: BAY AREA AQMD
Community Health Air Pollution Info System: Not reported
Consolidated Emission Reporting Rule: Not reported
Total Organic Hydrocarbon Gases Tons/Yr: 0
Reactive Organic Gases Tons/Yr: 0
Carbon Monoxide Emissions Tons/Yr: 0
NOX - Oxides of Nitrogen Tons/Yr: 0
SOX - Oxides of Sulphur Tons/Yr: 0
Particulate Matter Tons/Yr: 0
Part. Matter 10 Micrometers and Smlr Tons/Yr:0

Name: PARK'S WARDROBE CLEANERS
Address: 335 E 4TH STREET
City,State,Zip: SAN MATEO, CA
Year: 1997
County Code: 41
Air Basin: SF
Facility ID: 362
Air District Name: BA
SIC Code: 7216
Air District Name: BAY AREA AQMD
Community Health Air Pollution Info System: Not reported
Consolidated Emission Reporting Rule: Not reported
Total Organic Hydrocarbon Gases Tons/Yr: 0
Reactive Organic Gases Tons/Yr: 0
Carbon Monoxide Emissions Tons/Yr: 0
NOX - Oxides of Nitrogen Tons/Yr: 0
SOX - Oxides of Sulphur Tons/Yr: 0
Particulate Matter Tons/Yr: 0
Part. Matter 10 Micrometers and Smlr Tons/Yr:0

Name: PARK'S WARDROBE CLEANERS
Address: 335 E 4TH STREET
City,State,Zip: SAN MATEO, CA
Year: 1998
County Code: 41
Air Basin: SF
Facility ID: 362
Air District Name: BA
SIC Code: 7216

Map ID
Direction
Distance
Elevation

MAP FINDINGS

Site

Database(s)

EDR ID Number
EPA ID Number

WARDROBE CLEANERS (Continued)

S106837201

Air District Name: BAY AREA AQMD
Community Health Air Pollution Info System: Not reported
Consolidated Emission Reporting Rule: Not reported
Total Organic Hydrocarbon Gases Tons/Yr: 0
Reactive Organic Gases Tons/Yr: 0
Carbon Monoxide Emissions Tons/Yr: 0
NOX - Oxides of Nitrogen Tons/Yr: 0
SOX - Oxides of Sulphur Tons/Yr: 0
Particulate Matter Tons/Yr: 0
Part. Matter 10 Micrometers and Smlr Tons/Yr:0

Name: PARK'S WARDROBE CLEANERS
Address: 335 E 4TH STREET
City,State,Zip: SAN MATEO, CA
Year: 1999
County Code: 41
Air Basin: SF
Facility ID: 362
Air District Name: BA
SIC Code: 7216
Air District Name: BAY AREA AQMD
Community Health Air Pollution Info System: Not reported
Consolidated Emission Reporting Rule: Not reported
Total Organic Hydrocarbon Gases Tons/Yr: 0
Reactive Organic Gases Tons/Yr: 0
Carbon Monoxide Emissions Tons/Yr: 0
NOX - Oxides of Nitrogen Tons/Yr: 0
SOX - Oxides of Sulphur Tons/Yr: 0
Particulate Matter Tons/Yr: 0
Part. Matter 10 Micrometers and Smlr Tons/Yr:0

Name: PARK'S WARDROBE CLEANERS
Address: 335 E 4TH STREET
City,State,Zip: SAN MATEO, CA
Year: 2000
County Code: 41
Air Basin: SF
Facility ID: 362
Air District Name: BA
SIC Code: 7216
Air District Name: BAY AREA AQMD
Community Health Air Pollution Info System: Not reported
Consolidated Emission Reporting Rule: Not reported
Total Organic Hydrocarbon Gases Tons/Yr: 0
Reactive Organic Gases Tons/Yr: 0
Carbon Monoxide Emissions Tons/Yr: 0
NOX - Oxides of Nitrogen Tons/Yr: 0
SOX - Oxides of Sulphur Tons/Yr: 0
Particulate Matter Tons/Yr: 0
Part. Matter 10 Micrometers and Smlr Tons/Yr:0

Name: PARK'S WARDROBE CLEANERS
Address: 335 E 4TH STREET
City,State,Zip: SAN MATEO, CA
Year: 2001
County Code: 41
Air Basin: SF

Map ID
Direction
Distance
Elevation

MAP FINDINGS

Site

Database(s)

EDR ID Number
EPA ID Number

WARDROBE CLEANERS (Continued)

S106837201

Facility ID: 362
Air District Name: BA
SIC Code: 7216
Air District Name: BAY AREA AQMD
Community Health Air Pollution Info System: Not reported
Consolidated Emission Reporting Rule: Not reported
Total Organic Hydrocarbon Gases Tons/Yr: 0
Reactive Organic Gases Tons/Yr: 0
Carbon Monoxide Emissions Tons/Yr: 0
NOX - Oxides of Nitrogen Tons/Yr: 0
SOX - Oxides of Sulphur Tons/Yr: 0
Particulate Matter Tons/Yr: 0
Part. Matter 10 Micrometers and Smlr Tons/Yr:0

Name: PARK'S WARDROBE CLEANERS
Address: 335 E 4TH STREET
City,State,Zip: SAN MATEO, CA
Year: 2002
County Code: 41
Air Basin: SF
Facility ID: 362
Air District Name: BA
SIC Code: 7216
Air District Name: BAY AREA AQMD
Community Health Air Pollution Info System: Not reported
Consolidated Emission Reporting Rule: Not reported
Total Organic Hydrocarbon Gases Tons/Yr: 0
Reactive Organic Gases Tons/Yr: 0
Carbon Monoxide Emissions Tons/Yr: 0
NOX - Oxides of Nitrogen Tons/Yr: 0
SOX - Oxides of Sulphur Tons/Yr: 0
Particulate Matter Tons/Yr: 0
Part. Matter 10 Micrometers and Smlr Tons/Yr:0

Name: PARK'S WARDROBE CLEANERS
Address: 335 E 4TH STREET
City,State,Zip: SAN MATEO, CA
Year: 2003
County Code: 41
Air Basin: SF
Facility ID: 362
Air District Name: BA
SIC Code: 7216
Air District Name: BAY AREA AQMD
Community Health Air Pollution Info System: Not reported
Consolidated Emission Reporting Rule: Not reported
Total Organic Hydrocarbon Gases Tons/Yr: 0
Reactive Organic Gases Tons/Yr: 0
Carbon Monoxide Emissions Tons/Yr: 0
NOX - Oxides of Nitrogen Tons/Yr: 0
SOX - Oxides of Sulphur Tons/Yr: 0
Particulate Matter Tons/Yr: 0
Part. Matter 10 Micrometers and Smlr Tons/Yr:0

Name: PARK'S WARDROBE CLEANERS
Address: 335 E 4TH STREET
City,State,Zip: SAN MATEO, CA

Map ID
Direction
Distance
Elevation

MAP FINDINGS

Site

Database(s)

EDR ID Number
EPA ID Number

WARDROBE CLEANERS (Continued)

S106837201

Year: 2004
County Code: 41
Air Basin: SF
Facility ID: 362
Air District Name: BA
SIC Code: 7216
Air District Name: BAY AREA AQMD
Community Health Air Pollution Info System: Not reported
Consolidated Emission Reporting Rule: Not reported
Total Organic Hydrocarbon Gases Tons/Yr: 0.256
Reactive Organic Gases Tons/Yr: 0
Carbon Monoxide Emissions Tons/Yr: 0
NOX - Oxides of Nitrogen Tons/Yr: 0
SOX - Oxides of Sulphur Tons/Yr: 0
Particulate Matter Tons/Yr: 0
Part. Matter 10 Micrometers and Smlr Tons/Yr:0

Name: PARK'S WARDROBE CLEANERS
Address: 335 E 4TH STREET
City,State,Zip: SAN MATEO, CA
Year: 2005
County Code: 41
Air Basin: SF
Facility ID: 362
Air District Name: BA
SIC Code: 7216
Air District Name: BAY AREA AQMD
Community Health Air Pollution Info System: Not reported
Consolidated Emission Reporting Rule: Not reported
Total Organic Hydrocarbon Gases Tons/Yr: 0
Reactive Organic Gases Tons/Yr: 0
Carbon Monoxide Emissions Tons/Yr: 0
NOX - Oxides of Nitrogen Tons/Yr: 0
SOX - Oxides of Sulphur Tons/Yr: 0
Particulate Matter Tons/Yr: 0
Part. Matter 10 Micrometers and Smlr Tons/Yr:0

Name: PARK'S WARDROBE CLEANERS
Address: 335 E 4TH STREET
City,State,Zip: SAN MATEO, CA
Year: 2006
County Code: 41
Air Basin: SF
Facility ID: 362
Air District Name: BA
SIC Code: 7216
Air District Name: BAY AREA AQMD
Community Health Air Pollution Info System: Not reported
Consolidated Emission Reporting Rule: Not reported
Total Organic Hydrocarbon Gases Tons/Yr: .175
Reactive Organic Gases Tons/Yr: 0
Carbon Monoxide Emissions Tons/Yr: 0
NOX - Oxides of Nitrogen Tons/Yr: 0
SOX - Oxides of Sulphur Tons/Yr: 0
Particulate Matter Tons/Yr: 0
Part. Matter 10 Micrometers and Smlr Tons/Yr:0

Map ID
Direction
Distance
Elevation

MAP FINDINGS

Site

Database(s)

EDR ID Number
EPA ID Number

WARDROBE CLEANERS (Continued)

S106837201

Name: PARK'S WARDROBE CLEANERS
Address: 335 E 4TH STREET
City,State,Zip: SAN MATEO, CA 93401
Year: 2007
County Code: 41
Air Basin: SF
Facility ID: 362
Air District Name: BA
SIC Code: 7216
Air District Name: BAY AREA AQMD
Community Health Air Pollution Info System: Not reported
Consolidated Emission Reporting Rule: Not reported
Total Organic Hydrocarbon Gases Tons/Yr: .219
Reactive Organic Gases Tons/Yr: .1529934
Carbon Monoxide Emissions Tons/Yr: 0
NOX - Oxides of Nitrogen Tons/Yr: 0
SOX - Oxides of Sulphur Tons/Yr: 0
Particulate Matter Tons/Yr: 0
Part. Matter 10 Micrometers and Smlr Tons/Yr:0

Name: WARDROBE CLEANERS
Address: 335 E 4TH STREET
City,State,Zip: SAN MATEO, CA 94401
Year: 2008
County Code: 41
Air Basin: SF
Facility ID: 19427
Air District Name: BA
SIC Code: 7216
Air District Name: BAY AREA AQMD
Community Health Air Pollution Info System: Not reported
Consolidated Emission Reporting Rule: Not reported
Total Organic Hydrocarbon Gases Tons/Yr: .135
Reactive Organic Gases Tons/Yr: 0
Carbon Monoxide Emissions Tons/Yr: 0
NOX - Oxides of Nitrogen Tons/Yr: 0
SOX - Oxides of Sulphur Tons/Yr: 0
Particulate Matter Tons/Yr: 0
Part. Matter 10 Micrometers and Smlr Tons/Yr:0

Name: WARDROBE CLEANERS
Address: 335 E 4TH STREET
City,State,Zip: SAN MATEO, CA 94401
Year: 2009
County Code: 41
Air Basin: SF
Facility ID: 19427
Air District Name: BA
SIC Code: 7216
Air District Name: BAY AREA AQMD
Community Health Air Pollution Info System: Not reported
Consolidated Emission Reporting Rule: Not reported
Total Organic Hydrocarbon Gases Tons/Yr: 0.108
Reactive Organic Gases Tons/Yr: 0
Carbon Monoxide Emissions Tons/Yr: 0
NOX - Oxides of Nitrogen Tons/Yr: 0
SOX - Oxides of Sulphur Tons/Yr: 0

Map ID
 Direction
 Distance
 Elevation

MAP FINDINGS

Site

Database(s)

EDR ID Number
 EPA ID Number

WARDROBE CLEANERS (Continued)

S106837201

Particulate Matter Tons/Yr: 0
 Part. Matter 10 Micrometers and Smlr Tons/Yr:0

Name: WARDROBE CLEANERS
 Address: 335 E 4TH STREET
 City,State,Zip: SAN MATEO, CA 94401
 Year: 2010
 County Code: 41
 Air Basin: SF
 Facility ID: 19427
 Air District Name: BA
 SIC Code: 7216
 Air District Name: BAY AREA AQMD
 Community Health Air Pollution Info System: Not reported
 Consolidated Emission Reporting Rule: Not reported
 Total Organic Hydrocarbon Gases Tons/Yr: 0.42799999999999999
 Reactive Organic Gases Tons/Yr: 0.20344880000000001
 Carbon Monoxide Emissions Tons/Yr: 0
 NOX - Oxides of Nitrogen Tons/Yr: 0
 SOX - Oxides of Sulphur Tons/Yr: 0
 Particulate Matter Tons/Yr: 0
 Part. Matter 10 Micrometers and Smlr Tons/Yr:0

CERS:

Name: PARK'S WARDROBE CLEANERS
 Address: 335 E 4TH STREET
 City,State,Zip: SAN MATEO, CA 94401-4008
 Site ID: 504160
 CERS ID: 110010466753
 CERS Description: US EPA Air Emission Inventory System (EIS)

O100
South
< 1/8
0.090 mi.
477 ft.

WARDROBE CLEANERS
333 AND 335 EAST 4TH AVENUE
SAN MATEO, CA 94401
Site 3 of 11 in cluster O

CPS-SLIC **S123102564**
CERS **N/A**

Relative:
Higher
Actual:
29 ft.

CPS-SLIC:
 Name: WARDROBE CLEANERS
 Address: 333 AND 335 EAST 4TH AVENUE
 City,State,Zip: SAN MATEO, CA 94401
 Region: STATE
Facility Status: Open - Site Assessment
 Status Date: 10/04/2018
 Global Id: T10000009149
 Lead Agency: SAN MATEO COUNTY LOP
 Lead Agency Case Number: 119202
 Latitude: 37.5653759083542
 Longitude: -122.321148163195
 Case Type: Cleanup Program Site
 Case Worker: DGM
 Local Agency: SAN MATEO COUNTY LOP
 RB Case Number: Not reported
 File Location: All Files are on GeoTracker or in the Local Agency Database
 Potential Media Affected: Other Groundwater (uses other than drinking water), Soil
 Potential Contaminants of Concern: Other Chlorinated Hydrocarbons, Tetrachloroethylene (PCE), Trichloroethylene (TCE), Vinyl chloride, Gasoline

Map ID
 Direction
 Distance
 Elevation

MAP FINDINGS

Site

Database(s)

EDR ID Number
 EPA ID Number

WARDROBE CLEANERS (Continued)

S123102564

Site History: PCE detected in groundwater downgradient of this site at a fuel leak case lead to upgradient investigation of dry cleaning facilities. Facility currently located at 335 E. 4th Avenue, but was located at 333 E 4th Avenue sometime prior to 1995.

Click here to access the California GeoTracker records for this facility:

CERS:

Name: WARDROBE CLEANERS
 Address: 333 AND 335 EAST 4TH AVENUE
 City,State,Zip: SAN MATEO, CA 94401
 Site ID: 443925
 CERS ID: T10000009149
 CERS Description: Cleanup Program Site

Affiliation:

Affiliation Type Desc: Local Agency Caseworker
 Entity Name: DENO MILANO - SAN MATEO COUNTY LOP
 Entity Title: Not reported
 Affiliation Address: 2000 ALAMEDA DE LAS PULGAS SUITE 100
 Affiliation City: SAN MATEO
 Affiliation State: CA
 Affiliation Country: Not reported
 Affiliation Zip: Not reported
 Affiliation Phone: 6503726292

O101	WARDROBE CLEANERS	EDR Hist Cleaner	1020116993
South	335 E 4TH AVE		N/A
< 1/8	SAN MATEO, CA 94401		
0.090 mi.	Site 4 of 11 in cluster O		
477 ft.			
Relative:	EDR Hist Cleaner		
Higher			
Actual:	Year: Name:	Type:	
29 ft.	1998 WARDROBE CLEANERS	Drycleaning Plants, Except Rugs	
	1999 WARDROBE CLEANERS	Drycleaning Plants, Except Rugs	
	2000 WARDROBE CLEANERS	Drycleaning Plants, Except Rugs	
	2001 WARDROBE CLEANERS	Drycleaning Plants, Except Rugs	
	2002 WARDROBE CLEANERS	Drycleaning Plants, Except Rugs	
	2003 WARDROBE CLEANERS	Drycleaning Plants, Except Rugs	

O102	WARDROBE CLEANERS	DRYCLEANERS	S108224793
South	335 E 4TH AVE		N/A
< 1/8	SAN MATEO, CA 94401		
0.090 mi.	Site 5 of 11 in cluster O		
477 ft.			
Relative:	DRYCLEANERS:		
Higher	Name:	WARDROBE CLEANERS	
Actual:	Address:	335 E 4TH AVE	
29 ft.	City,State,Zip:	SAN MATEO, CA 944010000	
	EPA Id:	CAL000292758	
	NAICS Code:	81232	
	NAICS Description:	Drycleaning and Laundry Services (except Coin-Operated)	

Map ID
Direction
Distance
Elevation

MAP FINDINGS

Site

Database(s)

EDR ID Number
EPA ID Number

WARDROBE CLEANERS (Continued)

S108224793

SIC Code: 7211
SIC Description: Power Laundries, Family and Commercial
Create Date: 04/04/2005
Facility Active: Yes
Inactive Date: Not reported
Facility Addr2: Not reported
Owner Name: EUI SANG CHEON
Owner Address: 335 E 4TH AVE
Owner Address 2: Not reported
Owner Telephone: 6503423535
Contact Name: EUI SANG CHEON
Contact Address: 335 E 4TH AVE
Contact Address 2: Not reported
Contact Telephone: 6503423535
Mailing Name: Not reported
Mailing Address 1: 335 E 4TH AVE
Mailing Address 2: Not reported
Mailing City: SAN MATEO
Mailing State: CA
Mailing Zip: 944010000
Owner Fax: Not reported
Region Code: 2

Name: WARDROBE CLEANERS
Address: 335 E 4TH AVE
City,State,Zip: SAN MATEO, CA 944010000
EPA Id: CAL000012846
NAICS Code: 81232
NAICS Description: Drycleaning and Laundry Services (except Coin-Operated)
SIC Code: 7211
SIC Description: Power Laundries, Family and Commercial
Create Date: 11/14/1989
Facility Active: No
Inactive Date: 10/06/2005
Facility Addr2: Not reported
Owner Name: EUI SANG CHEON
Owner Address: 335 E 4TH AVE
Owner Address 2: Not reported
Owner Telephone: 6503423535
Contact Name: EUI SANG CHEON OWNER
Contact Address: 335 E 4TH AVE
Contact Address 2: Not reported
Contact Telephone: 6503423535
Mailing Name: Not reported
Mailing Address 1: 335 E 4TH AVE
Mailing Address 2: Not reported
Mailing City: SAN MATEO
Mailing State: CA
Mailing Zip: 944010000
Owner Fax: 6503423534
Region Code: 2

Map ID
 Direction
 Distance
 Elevation

MAP FINDINGS

Site

Database(s)

EDR ID Number
 EPA ID Number

O103 **WARDROBE CLEANERS**
South **335 4TH**
< 1/8 **SAN MATEO, CA 94401**
0.090 mi.
477 ft. **Site 6 of 11 in cluster O**

San Mateo Co. BI **S103172022**
N/A

Relative:
Higher
Actual:
29 ft.

San Mateo Co. BI:
 Name: WARDROBE CLEANERS
 Address: 335 4TH
 City,State,Zip: SAN MATEO, CA 94401
 Region: SAN MATEO
 Facility ID: FA0024508
 Prog Element Code: GENERATES and RECYCLES WASTE OIL/SOLVENT
 Record Id: PR0029238
 Description: GENERATES & RECYCLES WASTE OIL/SOLVENT
 Facility Status: Inactive, non-billable
 Program Category: HAZARDOUS WASTE PROGRAM

Name: WARDROBE CLEANERS
 Address: 335 4TH
 City,State,Zip: SAN MATEO, CA 94401
 Region: SAN MATEO
 Facility ID: FA0024508
 Prog Element Code: STORES MV FUELS OR WASTE ONLY
 Record Id: PR0029239
 Description: STORES MV FUELS OR WASTE ONLY
 Facility Status: Inactive, non-billable
 Program Category: BUSINESS PLAN PROGRAM

Name: WARDROBE CLEANERS
 Address: 335 4TH
 City,State,Zip: SAN MATEO, CA 94401
 Region: SAN MATEO
 Facility ID: FA0024508
 Prog Element Code: STORMWATER ANNUAL INSPECTION FEE
 Record Id: PR0068788
 Description: STORMWATER ANNUAL FEE - INSP FREQ EVERY 2 YRS
 Facility Status: Inactive, non-billable
 Program Category: STORMWATER

Name: WARDROBE CLEANERS
 Address: 335 4TH
 City,State,Zip: SAN MATEO, CA 94401
 Region: SAN MATEO
 Facility ID: FA0056866
 Prog Element Code: STORMWATER ANNUAL INSPECTION FEE
 Record Id: PR0078865
 Description: STORMWATER ANNUAL FEE - INSP FREQ EVERY 2 YRS
 Facility Status: Inactive, non-billable
 Program Category: STORMWATER

Name: WARDROBE CLEANERS
 Address: 335 4TH
 City,State,Zip: SAN MATEO, CA 94401
 Region: SAN MATEO
 Facility ID: FA0056866
 Prog Element Code: GENERATES and RECYCLES WASTE OIL/SOLVENT
 Record Id: PR0078864
 Description: GENERATES & RECYCLES WASTE OIL/SOLVENT

Map ID
Direction
Distance
Elevation

MAP FINDINGS

Site

Database(s)

EDR ID Number
EPA ID Number

WARDROBE CLEANERS (Continued)

S103172022

Facility Status: Active, billable
Program Category: HAZARDOUS WASTE PROGRAM

L104
West
< 1/8
0.091 mi.
483 ft.

NEW STAR CLEANERS
324 2ND AVE
SAN MATEO, CA 94401

EDR Hist Cleaner **1020048933**
N/A

Site 7 of 9 in cluster L

Relative:
Higher

EDR Hist Cleaner

Actual:
31 ft.

Year: Name:
1969 NEW STAR CLEANERS

Type:
Drycleaning Plants, Except Rugs

P105
ESE
< 1/8
0.092 mi.
485 ft.

A M A TIRES & WHEELS
525 4TH
SAN MATEO, CA 94401

San Mateo Co. BI **S110376411**
N/A

Site 1 of 16 in cluster P

Relative:
Lower

San Mateo Co. BI:

Actual:
22 ft.

Name: A M A TIRES & WHEELS
Address: 525 4TH
City,State,Zip: SAN MATEO, CA 94401
Region: SAN MATEO
Facility ID: FA0046510
Prog Element Code: GENERATES and RECYCLES WASTE OIL/SOLVENT
Record Id: PR0071816
Description: GENERATES & RECYCLES WASTE OIL/SOLVENT
Facility Status: Active, billable
Program Category: HAZARDOUS WASTE PROGRAM

Name: A M A TIRES & WHEELS
Address: 525 4TH
City,State,Zip: SAN MATEO, CA 94401
Region: SAN MATEO
Facility ID: FA0046510
Prog Element Code: STORMWATER ANNUAL INSPECTION FEE
Record Id: PR0071817
Description: STORMWATER ANNUAL FEE - INSP FREQ EVERY 2 YRS
Facility Status: Inactive, non-billable
Program Category: STORMWATER

Name: A M A TIRES & WHEELS
Address: 525 4TH
City,State,Zip: SAN MATEO, CA 94401
Region: SAN MATEO
Facility ID: FA0046510
Prog Element Code: STORES MV FUELS OR WASTE ONLY
Record Id: PR0077243
Description: STORES MV FUELS OR WASTE ONLY
Facility Status: Active, billable
Program Category: BUSINESS PLAN PROGRAM

MAP FINDINGS

Map ID
Direction
Distance
Elevation

Site

Database(s)

EDR ID Number
EPA ID Number

P106 **A M A TIRES & WHEELS**
ESE **525 E 4TH AVE**
< 1/8 **SAN MATEO, CA 94401**
0.092 mi.
485 ft. **Site 2 of 16 in cluster P**

CERS HAZ WASTE **S121767907**
CERS **N/A**

Relative:
Lower
Actual:
22 ft.

CERS HAZ WASTE:
Name: A M A TIRES & WHEELS
Address: 525 E 4TH AVE
City,State,Zip: SAN MATEO, CA 94401
Site ID: 366625
CERS ID: 10341382
CERS Description: Hazardous Waste Generator

CERS:
Name: A M A TIRES & WHEELS
Address: 525 E 4TH AVE
City,State,Zip: SAN MATEO, CA 94401
Site ID: 366625
CERS ID: 10341382
CERS Description: Chemical Storage Facilities

Violations:
Site ID: 366625
Site Name: A M A TIRES & WHEELS
Violation Date: 09-14-2018
Citation: HSC 6.5 25123.3(h)(1) - California Health and Safety Code, Chapter 6.5, Section(s) 25123.3(h)(1)
Violation Description: Failure to send hazardous waste offsite for treatment, storage, or disposal within 180 days (or 270 days if waste is transported over 200 miles) for a generator who generates less than 1000 kilogram per month if all of the following conditions are met: (1) The quantity of hazardous waste accumulated onsite never exceeds 6,000 kilograms. (2) The generator complies with the requirements of 40 Code of Federal Regulations section 262.34(d), (e) and (f). (3) The generator does not hold acutely hazardous waste or extremely hazardous waste in an amount greater than one kilogram for more than 90 days.
Violation Notes: Returned to compliance on 11/29/2018. No waste antifreeze manifest record could be located for the last year. No manifest record for hazardous waste paper oil filter pickup in the last year could be located. Corrective Action: Provide evidence that the hazardous waste antifreeze was picked up within the last year. If it has been longer than one year, have the waste picked up and properly manifested within 30 days. Provide evidence of correction to Env. Health within 30 days. If paper filters are intended to be separated from metal filters, the maximum accumulation time is 365 days when using point of generation or satellite accumulation rules (ex. Facility may have only 1 drum). If paper filters are to be routinely mixed with metal filters, all filters are consider hazardous waste.
Violation Division: San Mateo County Environmental Health
Violation Program: HW
Violation Source: CERS

Site ID: 366625
Site Name: A M A TIRES & WHEELS
Violation Date: 09-14-2018
Citation: 22 CCR 12 66262.12 - California Code of Regulations, Title 22, Chapter 12, Section(s) 66262.12
Violation Description: Failure to obtain an Identification Number prior to treating, storing,

Map ID
Direction
Distance
Elevation

MAP FINDINGS

Site

Database(s)

EDR ID Number
EPA ID Number

A M A TIRES & WHEELS (Continued)

S121767907

Violation Notes: disposing of, transporting or offering for transportation any hazardous waste.
Returned to compliance on 02/21/2019. EPA ID number CAL000364127 is inactive. Use evq.dtsc.ca to complete the verification questionnaire to reactivate EPA ID. Submit evidence of correction to Env. Health within 30 days.

Violation Division: San Mateo County Environmental Health
Violation Program: HW
Violation Source: CERS

Site ID: 366625
Site Name: A M A TIRES & WHEELS
Violation Date: 09-14-2018
Citation: HSC 6.95 25505.1 - California Health and Safety Code, Chapter 6.95, Section(s) 25505.1

Violation Description: Failure to notify property owner in writing that the business is subject to the business plan program and has complied with its provisions.

Violation Notes: Returned to compliance on 11/19/2018. No record of the property owner notification available on site. Submit evidence of correction to Env. Health within 30 days.

Violation Division: San Mateo County Environmental Health
Violation Program: HMRRP
Violation Source: CERS

Site ID: 366625
Site Name: A M A TIRES & WHEELS
Violation Date: 09-12-2016
Citation: HSC 6.95 25505.1 - California Health and Safety Code, Chapter 6.95, Section(s) 25505.1

Violation Description: Failure to notify property owner in writing that the business is subject to the business plan program and has complied with its provisions.

Violation Notes: Returned to compliance on 02/09/2017. Complete the notification to the owner. Form provided today during the inspection.

Violation Division: San Mateo County Environmental Health
Violation Program: HMRRP
Violation Source: CERS

Site ID: 366625
Site Name: A M A TIRES & WHEELS
Violation Date: 09-12-2016
Citation: HSC 6.95 25505(a)(4) - California Health and Safety Code, Chapter 6.95, Section(s) 25505(a)(4)

Violation Description: Failure to provide initial and annual training to all employees in safety procedures in the event of a release or threatened release of a hazardous material or failure to document and maintain training records for a minimum of three years.

Violation Notes: Returned to compliance on 12/21/2016. Provide record of completed training on the hazardous material business plan. Send a copy to Env. Health within 30 days.

Violation Division: San Mateo County Environmental Health
Violation Program: HMRRP
Violation Source: CERS

Site ID: 366625
Site Name: A M A TIRES & WHEELS

Map ID
Direction
Distance
Elevation

MAP FINDINGS

Site

Database(s)

EDR ID Number
EPA ID Number

A M A TIRES & WHEELS (Continued)

S121767907

Violation Date: 09-14-2018
Citation: 22 CCR 12 66262.34(f) - California Code of Regulations, Title 22, Chapter 12, Section(s) 66262.34(f)
Violation Description: Failure to properly label hazardous waste accumulation containers and portable tanks with the following requirements: "Hazardous Waste", name and address of the generator, physical and chemical characteristics of the Hazardous Waste, and starting accumulation date.
Violation Notes: Returned to compliance on 11/15/2018. 2x55 gallon drums of oil and one 55 gallon drum of waste antifreeze and 2 55 gallon drums of mixed (paper and metal) used oil filters are missing a completed hazardous waste label. Each "roll-around" oil receptacle is also not labeled. Provide evidence of corrections, including all the required labeling elements, on each container (listed above) to Env. Health within 30 day. Provide a picture or contact Env. Health for a re-inspection.
Violation Division: San Mateo County Environmental Health
Violation Program: HW
Violation Source: CERS

Site ID: 366625
Site Name: A M A TIRES & WHEELS
Violation Date: 09-12-2016
Citation: 40 CFR 1 262.34(d)(5)(ii) - U.S. Code of Federal Regulations, Title 40, Chapter 1, Section(s) 262.34(d)(5)(ii)
Violation Description: Failure to post the following information next to the telephone: (A) The name and telephone number of the emergency coordinator; (B) Location of fire extinguishers and spill control material, and, if present, fire alarm; and (C) The telephone number of the fire department, unless the facility has a direct alarm.
Violation Notes: Returned to compliance on 01/26/2017. Post emergency procedures, phone numbers, and equipment locations. Form for posting provided today. Complete and provide a response within 30 days .
Violation Division: San Mateo County Environmental Health
Violation Program: HW
Violation Source: CERS

Site ID: 366625
Site Name: A M A TIRES & WHEELS
Violation Date: 09-12-2016
Citation: HSC 6.95 Multiple - California Health and Safety Code, Chapter 6.95, Section(s) Multiple
Violation Description: Business Plan Program - Administration/Documentation - General
Violation Notes: Returned to compliance on 01/26/2017. Ensure facility employees have access to the HMBP on site. Print out and or provide employees access. Notify Env. Health that this has been completed.
Violation Division: San Mateo County Environmental Health
Violation Program: HMRRP
Violation Source: CERS

Site ID: 366625
Site Name: A M A TIRES & WHEELS
Violation Date: 09-14-2018
Citation: HSC 6.95 25505(a)(4) - California Health and Safety Code, Chapter 6.95, Section(s) 25505(a)(4)
Violation Description: Failure to provide initial and annual training to all employees in safety procedures in the event of a release or threatened release of a hazardous material or failure to document and maintain training

Map ID
Direction
Distance
Elevation

MAP FINDINGS

Site

Database(s)

EDR ID Number
EPA ID Number

A M A TIRES & WHEELS (Continued)

S121767907

Violation Notes: records for a minimum of three years.
Returned to compliance on 09/20/2018. No record of employee training was available during the inspection. Corrective Action: Submit a copy of the completed HMBP/Emergency Response training record to Env. Health within 30 days.

Violation Division: San Mateo County Environmental Health
Violation Program: HMRRP
Violation Source: CERS

Site ID: 366625
Site Name: A M A TIRES & WHEELS
Violation Date: 09-14-2018
Citation: HSC 6.95 25508(a)(1) - California Health and Safety Code, Chapter 6.95, Section(s) 25508(a)(1)

Violation Description: Failure to establish and electronically submit an adequate training program in safety procedures in the event of a release or threatened release of a hazardous material.

Violation Notes: Returned to compliance on 11/19/2018. The training program on site is more thorough than the one posted on the portal. Upload the one in the folder on site or include the following: Evacuation/re-entry procedures & assembly point locations Emergency incident reporting External emergency response organization notification Specific hazard(s) of each chemical to which they may be exposed, including routes of exposure (i.e., inhalation, ingestion, absorption) Current employees training records (to be retained until closure of the facility) Former employees' training records (to be retained at least three years after termination of employment) Training Program(s) (i.e., written description of introductory and continuing training) Record of recordable/reportable hazardous material/waste releases

Violation Division: San Mateo County Environmental Health
Violation Program: HMRRP
Violation Source: CERS

Site ID: 366625
Site Name: A M A TIRES & WHEELS
Violation Date: 09-14-2018
Citation: HSC 6.95 25508(a)(3) - California Health and Safety Code, Chapter 6.95, Section(s) 25508(a)(3)

Violation Description: Failure to complete and electronically submit a site map with all required content.

Violation Notes: Returned to compliance on 11/19/2018. Please update the map with storm drains. One is located on the street in front of the building on 4th, close to Delaware St. The other one is around the corner on Delaware. Also, please make minor corrections to the storage of hazardous materials and waste in the storage area.

Violation Division: San Mateo County Environmental Health
Violation Program: HMRRP
Violation Source: CERS

Site ID: 366625
Site Name: A M A TIRES & WHEELS
Violation Date: 09-14-2018
Citation: HSC 6.95 25508.2 - California Health and Safety Code, Chapter 6.95, Section(s) 25508.2

Violation Description: Failure to annually review and electronically certify that the business plan is complete and accurate on or before the annual due date.

Map ID
Direction
Distance
Elevation

MAP FINDINGS

Site

Database(s)

EDR ID Number
EPA ID Number

A M A TIRES & WHEELS (Continued)

S121767907

Violation Notes: Returned to compliance on 09/24/2018. If the facility mailing address and emergency contacts have changed, please updated them within 30 days. The las submission was completed on 12/19/16. This was due to be reviewed and submitted again (annually) on 12/19/17 or before.
Corrective Action: Submit updated plan within 30 days.

Violation Division: San Mateo County Environmental Health
Violation Program: HMRRP
Violation Source: CERS

Site ID: 366625
Site Name: A M A TIRES & WHEELS
Violation Date: 08-09-2014
Citation: HSC 6.95 25508(d) - California Health and Safety Code, Chapter 6.95, Section(s) 25508(d)

Violation Description: Failure to complete and/or electronically submit a business plan when storing/handling a hazardous material at or above reportable quantities.

Violation Notes: Returned to compliance on 11/13/2015. 4/15/15 NOV sent 5/13/15 NOV sent 6/11 spoke to Natalia, working on HMBPs for both sites and will e-mail pictures of other violations 7/8/15 Per on-site compliance inspection spoke to Raul at 525 E 4th ave and informed him that the HMBP is over due and to have Natalia complete it by 7/10/15.

Violation Division: San Mateo County Environmental Health
Violation Program: HMRRP
Violation Source: CERS

Site ID: 366625
Site Name: A M A TIRES & WHEELS
Violation Date: 08-07-2014
Citation: 22 CCR 12 66262.34(f) - California Code of Regulations, Title 22, Chapter 12, Section(s) 66262.34(f)

Violation Description: Failure to properly label hazardous waste accumulation containers with the following requirements: "Hazardous Waste", name and address of the generator, physical and chemical characteristics of the Hazardous Waste, and starting accumulation date.

Violation Notes: Returned to compliance on 07/08/2015. 4/15/15 NOV sent 5/13/15 NOV sent 6/11 spoke to Natalia, working on HMBPs for both sites and will e-mail pictures of other violations

Violation Division: San Mateo County Environmental Health
Violation Program: HW
Violation Source: CERS

Site ID: 366625
Site Name: A M A TIRES & WHEELS
Violation Date: 09-14-2018
Citation: 40 CFR 1 265.173 - U.S. Code of Federal Regulations, Title 40, Chapter 1, Section(s) 265.173

Violation Description: Failure to meet the following container management requirements: (a) A container holding hazardous waste must always be closed during storage, except when it is necessary to add or remove waste. (b) A container holding hazardous waste must not be opened, handled, or stored in a manner which may rupture the container or cause it to leak.

Violation Notes: Returned to compliance on 11/15/2018. The waste antifreeze drum was open during the inspection. Corrective Action: Clean up spill on top of the drum and keep the bung lid closed. Submit evidence of correction to Env. Health within 30 days.

Map ID
Direction
Distance
Elevation

MAP FINDINGS

Site

Database(s)

EDR ID Number
EPA ID Number

A M A TIRES & WHEELS (Continued)

S121767907

Violation Division: San Mateo County Environmental Health
Violation Program: HW
Violation Source: CERS

Site ID: 366625
Site Name: A M A TIRES & WHEELS
Violation Date: 09-14-2018
Citation: 40 CFR 1 265.171 - U.S. Code of Federal Regulations, Title 40, Chapter 1, Section(s) 265.171

Violation Description: Failure to accumulate hazardous waste in a container that is in good condition.

Violation Notes: Returned to compliance on 11/15/2018. The used oil drum is punctured with a hole, about dime sized, at the top of the container. These drums are required to be kept closed except when filling or draining. Corrective action: Replace this drum with a properly closed drum. The facility is currently storing an empty drum used for storing new oil. You could possibly replace your used oil drum with this drum. Submit evidence of correction to Env. Health within 30 days. Provide a picture or request an inspection from Env. Health.

Violation Division: San Mateo County Environmental Health
Violation Program: HW
Violation Source: CERS

Site ID: 366625
Site Name: A M A TIRES & WHEELS
Violation Date: 08-07-2014
Citation: 40 CFR 1 265.173 - U.S. Code of Federal Regulations, Title 40, Chapter 1, Section(s) 265.173

Violation Description: Failure to properly close hazardous waste containers when not in active use.

Violation Notes: Returned to compliance on 07/08/2015. 4/15/15 NOV sent 5/13/15 NOV sent 6/11 spoke to Natalia, working on HMBPs for both sites and will e-mail pictures of other violations

Violation Division: San Mateo County Environmental Health
Violation Program: HW
Violation Source: CERS

Evaluation:
Eval General Type: Other/Unknown
Eval Date: 01-26-2017
Violations Found: No
Eval Type: Other, not routine, done by local agency
Eval Notes: Emergency procedures posted during the re-inspection. The business plan was on site. Property owner notification discussed with the shop manager and David Medrano the owner's son. Please complete this notification immediately to close the ope violation.

Eval Division: San Mateo County Environmental Health
Eval Program: HW
Eval Source: CERS

Eval General Type: Other/Unknown
Eval Date: 01-26-2017
Violations Found: No
Eval Type: Other, not routine, done by local agency
Eval Notes: Emergency procedures posted during the re-inspection. The business plan was on site. Property owner notification discussed with the shop manager and David Medrano the owner's son. Please complete this

Map ID
Direction
Distance
Elevation

MAP FINDINGS

Site

Database(s)

EDR ID Number
EPA ID Number

A M A TIRES & WHEELS (Continued)

S121767907

notification immediately to close the open violation.
Eval Division: San Mateo County Environmental Health
Eval Program: HMRRP
Eval Source: CERS

Eval General Type: Other/Unknown
Eval Date: 03-31-2020
Violations Found: No
Eval Type: Other, not routine, done by local agency
Eval Notes: Called to contact AMA Tires regarding HMBP submission. Rescheduled, called later. Spoke to David via phone and HMBP was submitted and reviewed.

Eval Division: San Mateo County Environmental Health
Eval Program: HMRRP
Eval Source: CERS

Eval General Type: Other/Unknown
Eval Date: 04-14-2015
Violations Found: Yes
Eval Type: Other, not routine, done by local agency
Eval Notes: daily entry to generate violation for NOV
Eval Division: San Mateo County Environmental Health
Eval Program: HMRRP
Eval Source: CERS

Eval General Type: Compliance Evaluation Inspection
Eval Date: 08-07-2014
Violations Found: No
Eval Type: Routine done by local agency
Eval Notes: New HMBP PR not in system yet
Eval Division: San Mateo County Environmental Health
Eval Program: HMRRP
Eval Source: CERS

Eval General Type: Compliance Evaluation Inspection
Eval Date: 08-07-2014
Violations Found: Yes
Eval Type: Routine done by local agency
Eval Notes: Contact Joel Rivera when asked about the florescent lamps disposal he said that they put the bad lamps in the trash. I looked in the trash containers on site and found no evidence of lamps being placed in the trash. I informed Joel that it was illegal to place the lamps in the trash and that as of 8/7/14 to immediately discontinue the practice of placing the lamps in the trash. I informed him of the proper disposal methods for the lamps.

Eval Division: San Mateo County Environmental Health
Eval Program: HW
Eval Source: CERS

Eval General Type: Compliance Evaluation Inspection
Eval Date: 09-12-2016
Violations Found: Yes
Eval Type: Routine done by local agency
Eval Notes: Not reported
Eval Division: San Mateo County Environmental Health
Eval Program: HMRRP
Eval Source: CERS

Map ID
Direction
Distance
Elevation

MAP FINDINGS

Site

Database(s)

EDR ID Number
EPA ID Number

A M A TIRES & WHEELS (Continued)

S121767907

Eval General Type: Compliance Evaluation Inspection
Eval Date: 09-12-2016
Violations Found: Yes
Eval Type: Routine done by local agency
Eval Notes: Not reported
Eval Division: San Mateo County Environmental Health
Eval Program: HW
Eval Source: CERS

Eval General Type: Compliance Evaluation Inspection
Eval Date: 09-14-2018
Violations Found: Yes
Eval Type: Routine done by local agency
Eval Notes: Not reported
Eval Division: San Mateo County Environmental Health
Eval Program: HMRRP
Eval Source: CERS

Eval General Type: Compliance Evaluation Inspection
Eval Date: 09-14-2018
Violations Found: Yes
Eval Type: Routine done by local agency
Eval Notes: On site Approx. waste collection: 130 gallons of used oil is picked up every 3 months. Two 55 gallon drums of waste oil filters. Last pickup was 5/9/18. No record for paper filters. No separate drum. The last waste antifreeze was picked up 9/18/15.
Eval Division: San Mateo County Environmental Health
Eval Program: HW
Eval Source: CERS

Eval General Type: Other/Unknown
Eval Date: 09-18-2015
Violations Found: No
Eval Type: Other, not routine, done by local agency
Eval Notes: Not reported
Eval Division: San Mateo County Environmental Health
Eval Program: HMRRP
Eval Source: CERS

Eval General Type: Other/Unknown
Eval Date: 09-24-2018
Violations Found: No
Eval Type: Other, not routine, done by local agency
Eval Notes: Reviewed HMBP and provided a detailed response in decline. Also reviewed the change request form (which seemed to be blank).
Eval Division: San Mateo County Environmental Health
Eval Program: HMRRP
Eval Source: CERS

Eval General Type: Other/Unknown
Eval Date: 11-03-2015
Violations Found: No
Eval Type: Other, not routine, done by local agency
Eval Notes: Not reported
Eval Division: San Mateo County Environmental Health
Eval Program: HMRRP
Eval Source: CERS

Map ID
Direction
Distance
Elevation

MAP FINDINGS

Site

Database(s)

EDR ID Number
EPA ID Number

A M A TIRES & WHEELS (Continued)

S121767907

Eval General Type: Other/Unknown
Eval Date: 11-19-2018
Violations Found: No
Eval Type: Other, not routine, done by local agency
Eval Notes: Property owner notification observed posted on site. The HMBP was reviewed and updated during the inspection including the map and the employee training plan.
Eval Division: San Mateo County Environmental Health
Eval Program: HMRRP
Eval Source: CERS

Eval General Type: Other/Unknown
Eval Date: 11-19-2018
Violations Found: No
Eval Type: Other, not routine, done by local agency
Eval Notes: Reviewed and accepted HMBP.
Eval Division: San Mateo County Environmental Health
Eval Program: HMRRP
Eval Source: CERS

Eval General Type: Other/Unknown
Eval Date: 11-19-2018
Violations Found: No
Eval Type: Other, not routine, done by local agency
Eval Notes: The record for the waste antifreeze pickup was observed during this inspection. That item is corrected. Provide a copy of the waste/used oil and gasoline filter pickup record. Contact Env. Health for assistance with the EPA ID number EVQ (tentatively planned for next week with David).
Eval Division: San Mateo County Environmental Health
Eval Program: HW
Eval Source: CERS

Eval General Type: Other/Unknown
Eval Date: 12-30-2016
Violations Found: No
Eval Type: Other, not routine, done by local agency
Eval Notes: Accepted with comments.
Eval Division: San Mateo County Environmental Health
Eval Program: HMRRP
Eval Source: CERS

Enforcement Action:
Site ID: 366625
Site Name: A M A TIRES & WHEELS
Site Address: 525 E 4TH AVE
Site City: SAN MATEO
Site Zip: 94401
Enf Action Date: 01-31-2017
Enf Action Type: Notice of Violation (Unified Program)
Enf Action Description: Notice of Violation Issued by the Inspector at the Time of Inspection
Enf Action Notes: 7/17/17: Facility violations marked complied in violation dispatch center 1/26/17 and 2/9/17.
Enf Action Division: San Mateo County Environmental Health
Enf Action Program: HMRRP
Enf Action Source: CERS

Map ID
Direction
Distance
Elevation

MAP FINDINGS

Site

Database(s)

EDR ID Number
EPA ID Number

A M A TIRES & WHEELS (Continued)

S121767907

Site ID: 366625
Site Name: A M A TIRES & WHEELS
Site Address: 525 E 4TH AVE
Site City: SAN MATEO
Site Zip: 94401
Enf Action Date: 05-13-2015
Enf Action Type: Notice of Violation (Unified Program)
Enf Action Description: Notice of Violation Issued by the Inspector at the Time of Inspection
Enf Action Notes: Not reported
Enf Action Division: San Mateo County Environmental Health
Enf Action Program: HMRRP
Enf Action Source: CERS

Site ID: 366625
Site Name: A M A TIRES & WHEELS
Site Address: 525 E 4TH AVE
Site City: SAN MATEO
Site Zip: 94401
Enf Action Date: 05-13-2015
Enf Action Type: Notice of Violation (Unified Program)
Enf Action Description: Notice of Violation Issued by the Inspector at the Time of Inspection
Enf Action Notes: Not reported
Enf Action Division: San Mateo County Environmental Health
Enf Action Program: HW
Enf Action Source: CERS

Site ID: 366625
Site Name: A M A TIRES & WHEELS
Site Address: 525 E 4TH AVE
Site City: SAN MATEO
Site Zip: 94401
Enf Action Date: 07-17-2015
Enf Action Type: AEO - Unified Program
Enf Action Description: Administrative Enforcement Order Based on the Unified Program Statute
Enf Action Notes: 11/3 spoke to Natalia, advised to contact Bill and set up a meeting by 11/11 or final order will be issued.
Enf Action Division: San Mateo County Environmental Health
Enf Action Program: HMRRP
Enf Action Source: CERS

Site ID: 366625
Site Name: A M A TIRES & WHEELS
Site Address: 525 E 4TH AVE
Site City: SAN MATEO
Site Zip: 94401
Enf Action Date: 07-17-2015
Enf Action Type: AEO - Unified Program
Enf Action Description: Administrative Enforcement Order Based on the Unified Program Statute
Enf Action Notes: 11/3 spoke to Natalia, advised to contact Bill and set up a meeting by 11/11 or final order will be issued.
Enf Action Division: San Mateo County Environmental Health
Enf Action Program: HW
Enf Action Source: CERS

Site ID: 366625
Site Name: A M A TIRES & WHEELS
Site Address: 525 E 4TH AVE

Map ID
Direction
Distance
Elevation

MAP FINDINGS

Site

Database(s)

EDR ID Number
EPA ID Number

A M A TIRES & WHEELS (Continued)

S121767907

Site City: SAN MATEO
Site Zip: 94401
Enf Action Date: 08-07-2014
Enf Action Type: Notice of Violation (Unified Program)
Enf Action Description: Notice of Violation Issued by the Inspector at the Time of Inspection
Enf Action Notes: Not reported
Enf Action Division: San Mateo County Environmental Health
Enf Action Program: HW
Enf Action Source: CERS

Coordinates:
Site ID: 366625
Facility Name: A M A TIRES & WHEELS
Env Int Type Code: HWG
Program ID: 10341382
Coord Name: Not reported
Ref Point Type Desc: Center of a facility or station.
Latitude: 37.566320
Longitude: -122.319600

Affiliation:
Affiliation Type Desc: CUPA District
Entity Name: San Mateo County Environmental Health
Entity Title: Not reported
Affiliation Address: 2000 Alameda de las Pulgas, Suite 100
Affiliation City: San Mateo
Affiliation State: CA
Affiliation Country: Not reported
Affiliation Zip: 94403
Affiliation Phone: (650) 372-6200

Affiliation Type Desc: Document Preparer
Entity Name: DAVID MEDRANO
Entity Title: Not reported
Affiliation Address: Not reported
Affiliation City: Not reported
Affiliation State: Not reported
Affiliation Country: Not reported
Affiliation Zip: Not reported
Affiliation Phone: Not reported

Affiliation Type Desc: Identification Signer
Entity Name: DAVID MEDRANO
Entity Title: SUPERVISOR
Affiliation Address: Not reported
Affiliation City: Not reported
Affiliation State: Not reported
Affiliation Country: Not reported
Affiliation Zip: Not reported
Affiliation Phone: Not reported

Affiliation Type Desc: Parent Corporation
Entity Name: A M A TIRES & WHEELS
Entity Title: Not reported
Affiliation Address: Not reported
Affiliation City: Not reported

Map ID
Direction
Distance
Elevation

MAP FINDINGS

Site

Database(s)

EDR ID Number
EPA ID Number

A M A TIRES & WHEELS (Continued)

S121767907

Affiliation State: Not reported
Affiliation Country: Not reported
Affiliation Zip: Not reported
Affiliation Phone: Not reported

Affiliation Type Desc: Environmental Contact
Entity Name: Alfredo Medrano
Entity Title: Not reported
Affiliation Address: 27656 INDUSTRIAL BLVD
Affiliation City: HAYWARD
Affiliation State: CA
Affiliation Country: Not reported
Affiliation Zip: 94545
Affiliation Phone: Not reported

Affiliation Type Desc: Operator
Entity Name: Ama Tires
Entity Title: Not reported
Affiliation Address: Not reported
Affiliation City: Not reported
Affiliation State: Not reported
Affiliation Country: Not reported
Affiliation Zip: Not reported
Affiliation Phone: (650) 376-3484

Affiliation Type Desc: Facility Mailing Address
Entity Name: Mailing Address
Entity Title: Not reported
Affiliation Address: 525 E 4TH AVE
Affiliation City: SAN MATEO
Affiliation State: CA
Affiliation Country: Not reported
Affiliation Zip: 94401
Affiliation Phone: Not reported

Affiliation Type Desc: Legal Owner
Entity Name: MEDRANO, ALFREDO
Entity Title: Not reported
Affiliation Address: 525 E 4TH AVE
Affiliation City: SAN MATEO
Affiliation State: CA
Affiliation Country: United States
Affiliation Zip: 94401
Affiliation Phone: (650) 376-3484

P107
ESE
< 1/8
0.092 mi.
485 ft.

AMA TIRES
525 E 4TH AVE
SAN MATEO, CA 94401
Site 3 of 16 in cluster P

RCRA NonGen / NLR **1025868383**
CAL000364127

Relative:
Lower
Actual:
22 ft.

RCRA NonGen / NLR:
Date Form Received by Agency: 2011-05-27 00:00:00.0
Handler Name: AMA TIRES
Handler Address: 525 E 4TH AVE
Handler City,State,Zip: SAN MATEO, CA 94401
EPA ID: CAL000364127

Map ID
 Direction
 Distance
 Elevation

MAP FINDINGS

Site

Database(s)

EDR ID Number
 EPA ID Number

AMA TIRES (Continued)

1025868383

Contact Name:	ALFREDO MEDRANO
Contact Address:	16265 E 14TH ST
Contact City,State,Zip:	SAN LEANDRO, CA 94578
Contact Telephone:	650-515-5019
Contact Fax:	Not reported
Contact Email:	AMATIRESSM@YAHOO.COM
Contact Title:	Not reported
EPA Region:	09
Land Type:	Not reported
Federal Waste Generator Description:	Not a generator, verified
Non-Notifier:	Not reported
Biennial Report Cycle:	Not reported
Accessibility:	Not reported
Active Site Indicator:	Handler Activities
State District Owner:	Not reported
State District:	Not reported
Mailing Address:	16265 E 14TH ST
Mailing City,State,Zip:	SAN LEANDRO, CA 94578-0000
Owner Name:	ALFREDO MEDRANO
Owner Type:	Other
Operator Name:	ALFREDO MEDRANO
Operator Type:	Other
Short-Term Generator Activity:	No
Importer Activity:	No
Mixed Waste Generator:	No
Transporter Activity:	No
Transfer Facility Activity:	No
Recycler Activity with Storage:	Yes
Small Quantity On-Site Burner Exemption:	No
Smelting Melting and Refining Furnace Exemption:	No
Underground Injection Control:	No
Off-Site Waste Receipt:	No
Universal Waste Indicator:	Yes
Universal Waste Destination Facility:	Yes
Federal Universal Waste:	No
Active Site Fed-Reg Treatment Storage and Disposal Facility:	Not reported
Active Site Converter Treatment storage and Disposal Facility:	Not reported
Active Site State-Reg Treatment Storage and Disposal Facility:	Not reported
Active Site State-Reg Handler:	---
Federal Facility Indicator:	Not reported
Hazardous Secondary Material Indicator:	N
Sub-Part K Indicator:	Not reported
Commercial TSD Indicator:	No
Treatment Storage and Disposal Type:	Not reported
2018 GPRA Permit Baseline:	Not on the Baseline
2018 GPRA Renewals Baseline:	Not on the Baseline
Permit Renewals Workload Universe:	Not reported
Permit Workload Universe:	Not reported
Permit Progress Universe:	Not reported
Post-Closure Workload Universe:	Not reported
Closure Workload Universe:	Not reported
202 GPRA Corrective Action Baseline:	No
Corrective Action Workload Universe:	No
Subject to Corrective Action Universe:	No
Non-TSDFs Where RCRA CA has Been Imposed Universe:	No
TSDFs Potentially Subject to CA Under 3004 (u)/(v) Universe:	No
TSDFs Only Subject to CA under Discretionary Auth Universe:	No

Map ID
Direction
Distance
Elevation

MAP FINDINGS

Site

Database(s)

EDR ID Number
EPA ID Number

AMA TIRES (Continued)

1025868383

Corrective Action Priority Ranking:	No NCAPS ranking
Environmental Control Indicator:	No
Institutional Control Indicator:	No
Human Exposure Controls Indicator:	N/A
Groundwater Controls Indicator:	N/A
Operating TSDF Universe:	Not reported
Full Enforcement Universe:	Not reported
Significant Non-Complier Universe:	No
Unaddressed Significant Non-Complier Universe:	No
Addressed Significant Non-Complier Universe:	No
Significant Non-Complier With a Compliance Schedule Universe:	No
Financial Assurance Required:	Not reported
Handler Date of Last Change:	2019-06-28 17:06:45.0
Recognized Trader-Importer:	No
Recognized Trader-Exporter:	No
Importer of Spent Lead Acid Batteries:	No
Exporter of Spent Lead Acid Batteries:	No
Recycler Activity Without Storage:	No
Manifest Broker:	No
Sub-Part P Indicator:	No

Handler - Owner Operator:

Owner/Operator Indicator:	Operator
Owner/Operator Name:	ALFREDO MEDRANO
Legal Status:	Other
Date Became Current:	Not reported
Date Ended Current:	Not reported
Owner/Operator Address:	16265 E 14TH ST
Owner/Operator City,State,Zip:	SAN LEANDRO, CA 94578
Owner/Operator Telephone:	650-515-5019
Owner/Operator Telephone Ext:	Not reported
Owner/Operator Fax:	Not reported
Owner/Operator Email:	Not reported

Owner/Operator Indicator:	Owner
Owner/Operator Name:	ALFREDO MEDRANO
Legal Status:	Other
Date Became Current:	Not reported
Date Ended Current:	Not reported
Owner/Operator Address:	16265 E 14TH ST
Owner/Operator City,State,Zip:	SAN LEANDRO, CA 94578-0000
Owner/Operator Telephone:	650-515-5019
Owner/Operator Telephone Ext:	Not reported
Owner/Operator Fax:	Not reported
Owner/Operator Email:	Not reported

Historic Generators:

Receive Date:	2011-05-27 00:00:00.0
Handler Name:	AMA TIRES
Federal Waste Generator Description:	Not a generator, verified
State District Owner:	Not reported
Large Quantity Handler of Universal Waste:	No
Recognized Trader Importer:	Not reported
Recognized Trader Exporter:	Not reported
Spent Lead Acid Battery Importer:	Not reported

Map ID
 Direction
 Distance
 Elevation

MAP FINDINGS

Site

Database(s)

EDR ID Number
 EPA ID Number

AMA TIRES (Continued)

1025868383

Spent Lead Acid Battery Exporter:	Not reported
Current Record:	Yes
Non Storage Recycler Activity:	Not reported
Electronic Manifest Broker:	Not reported

List of NAICS Codes and Descriptions:

NAICS Code:	56299
NAICS Description:	ALL OTHER WASTE MANAGEMENT SERVICES

Facility Has Received Notices of Violations:

Violations:	No Violations Found
-------------	---------------------

Evaluation Action Summary:

Evaluations:	No Evaluations Found
--------------	----------------------

P108
ESE
 < 1/8
 0.094 mi.
 495 ft.

TAQUERIA LAS CASUELAS
517 4TH
SAN MATEO, CA 94401
Site 4 of 16 in cluster P

San Mateo Co. BI **S123180082**
N/A

Relative:
Lower
Actual:
22 ft.

San Mateo Co. BI:	
Name:	TAQUERIA LAS CASUELAS
Address:	517 4TH
City,State,Zip:	SAN MATEO, CA 94401
Region:	SAN MATEO
Facility ID:	FA0007286
Prog Element Code:	STORMWATER ANNUAL INSPECTION FEE
Record Id:	PR0069607
Description:	STORMWATER ANNUAL FEE - INSP FREQ EVERY 2 YRS
Facility Status:	Inactive, non-billable
Program Category:	STORMWATER

Q109
NW
 < 1/8
 0.094 mi.
 497 ft.

OTOS AUTOMOTIVE
110 S CLAREMONT ST
SAN MATEO, CA 94401
Site 1 of 8 in cluster Q

HIST UST **U001596002**
N/A

Relative:
Higher
Actual:
26 ft.

HIST UST:	
Name:	OTOS AUTOMOTIVE
Address:	110 S CLAREMONT ST
City,State,Zip:	SAN MATEO, CA 94401
File Number:	Not reported
URL:	Not reported
Region:	STATE
Facility ID:	00000057003
Facility Type:	Gas Station
Other Type:	Not reported
Contact Name:	ERNEST OTO
Telephone:	4153423992
Owner Name:	ERNEST OTO
Owner Address:	110 SO CLAREMONT
Owner City,St,Zip:	SAN MATEO, CA 94401

Map ID
Direction
Distance
Elevation

MAP FINDINGS

Site

Database(s)

EDR ID Number
EPA ID Number

OTOS AUTOMOTIVE (Continued)

U001596002

Total Tanks: 0003

Tank Num: 001
Container Num: 1
Year Installed: 1980
Tank Capacity: 00002000
Tank Used for: PRODUCT
Type of Fuel: PREMIUM
Container Construction Thickness: Not reported
Leak Detection: Stock Inventor

Tank Num: 002
Container Num: 3
Year Installed: 1957
Tank Capacity: 00000300
Tank Used for: PRODUCT
Type of Fuel: WASTE OIL
Container Construction Thickness: Not reported
Leak Detection: Stock Inventor

Tank Num: 003
Container Num: 2
Year Installed: 1980
Tank Capacity: 00002000
Tank Used for: PRODUCT
Type of Fuel: UNLEADED
Container Construction Thickness: Not reported
Leak Detection: Stock Inventor

**Q110
NW
< 1/8
0.094 mi.
497 ft.**

**INTEGRITY MOTORS LLC
110 S CLAREMONT ST
SAN MATEO, CA 94401

Site 2 of 8 in cluster Q**

**CERS HAZ WASTE S121778480
CERS N/A**

**Relative:
Higher

Actual:
26 ft.**

CERS HAZ WASTE:
Name: INTEGRITY MOTORS LLC
Address: 110 S CLAREMONT ST
City,State,Zip: SAN MATEO, CA 94401
Site ID: 411498
CERS ID: 10712332
CERS Description: Hazardous Waste Generator

CERS:
Name: INTEGRITY MOTORS LLC
Address: 110 S CLAREMONT ST
City,State,Zip: SAN MATEO, CA 94401
Site ID: 411498
CERS ID: 10712332
CERS Description: Chemical Storage Facilities

Violations:
Site ID: 411498
Site Name: INTEGRITY MOTORS LLC
Violation Date: 11-07-2016
Citation: HSC 6.95 25507 - California Health and Safety Code, Chapter 6.95, Section(s) 25507
Violation Description: Failure to adequately establish and implement a business plan when

Map ID
Direction
Distance
Elevation

MAP FINDINGS

Site

Database(s)

EDR ID Number
EPA ID Number

INTEGRITY MOTORS LLC (Continued)

S121778480

Violation Notes: storing/handling a hazardous material at or above reportable quantities.
Returned to compliance on 01/31/2017. Business plan worked on during the inspection. Complete and submit within 30 days.

Violation Division: San Mateo County Environmental Health
Violation Program: HMRRP
Violation Source: CERS

Site ID: 411498
Site Name: INTEGRITY MOTORS LLC
Violation Date: 02-14-2019
Citation: HSC 6.95 25508.2 - California Health and Safety Code, Chapter 6.95, Section(s) 25508.2

Violation Description: Failure to annually review and electronically certify that the business plan is complete and accurate on or before the annual due date.

Violation Notes: Returned to compliance on 02/14/2019. HMBP missing EPA ID number has been rejected and must be re-submitted. Significant notifications have already been provided. Submit updated HMBP immediately. Corrected on site. In addition the contingency plan was updated.

Violation Division: San Mateo County Environmental Health
Violation Program: HMRRP
Violation Source: CERS

Site ID: 411498
Site Name: INTEGRITY MOTORS LLC
Violation Date: 02-14-2019
Citation: 40 CFR 1 265.33 - U.S. Code of Federal Regulations, Title 40, Chapter 1, Section(s) 265.33

Violation Description: Failure to test and maintain as necessary all facility communications or alarm systems, fire protection equipment, spill control equipment, and decontamination equipment to assure its proper operation in time of emergency.

Violation Notes: Returned to compliance on 07/22/2019. Fire extinguishers last certified in January, 2018. Complete annual certification and provide evidence of correction to Env. Health within 30 days.

Violation Division: San Mateo County Environmental Health
Violation Program: HW
Violation Source: CERS

Site ID: 411498
Site Name: INTEGRITY MOTORS LLC
Violation Date: 11-07-2016
Citation: 40 CFR 1 262.34(d)(5)(ii) - U.S. Code of Federal Regulations, Title 40, Chapter 1, Section(s) 262.34(d)(5)(ii)

Violation Description: Failure to post the following information next to the telephone: (A) The name and telephone number of the emergency coordinator; (B) Location of fire extinguishers and spill control material, and, if present, fire alarm; and (C) The telephone number of the fire department, unless the facility has a direct alarm.

Violation Notes: Returned to compliance on 01/31/2017. Emergency procedures form provided during the inspection. Fill out this form and post it near the phone or main posting area.

Violation Division: San Mateo County Environmental Health
Violation Program: HW
Violation Source: CERS

Map ID
Direction
Distance
Elevation

MAP FINDINGS

Site

Database(s)

EDR ID Number
EPA ID Number

INTEGRITY MOTORS LLC (Continued)

S121778480

Site ID: 411498
Site Name: INTEGRITY MOTORS LLC
Violation Date: 02-14-2019
Citation: 22 CCR 12 66262.34(f) - California Code of Regulations, Title 22, Chapter 12, Section(s) 66262.34(f)
Violation Description: Failure to properly label hazardous waste accumulation containers and portable tanks with the following requirements: "Hazardous Waste", name and address of the generator, physical and chemical characteristics of the Hazardous Waste, and starting accumulation date.
Violation Notes: Returned to compliance on 07/22/2019. The waste filters container (mixed metal and paper) did not have a hazardous waste label with the required information. It had only the metal used oil filters label. Provide required elements of the hazardous waste label on this container. Submit evidence of correction to Env. Health within 30 days.
Violation Division: San Mateo County Environmental Health
Violation Program: HW
Violation Source: CERS

Site ID: 411498
Site Name: INTEGRITY MOTORS LLC
Violation Date: 11-07-2016
Citation: HSC 6.95 25505(a)(4) - California Health and Safety Code, Chapter 6.95, Section(s) 25505(a)(4)
Violation Description: Failure to provide initial and annual training to all employees in safety procedures in the event of a release or threatened release of a hazardous material or failure to document and maintain training records for a minimum of three years.
Violation Notes: Returned to compliance on 03/07/2017. Training roster provided during the inspection (via email). Complete the employee training and send a copy to Env. Health within 30 days.
Violation Division: San Mateo County Environmental Health
Violation Program: HMRRP
Violation Source: CERS

Site ID: 411498
Site Name: INTEGRITY MOTORS LLC
Violation Date: 02-14-2019
Citation: HSC 6.95 25505(a)(4) - California Health and Safety Code, Chapter 6.95, Section(s) 25505(a)(4)
Violation Description: Failure to provide initial and annual training to all employees in safety procedures in the event of a release or threatened release of a hazardous material or failure to document and maintain training records for a minimum of three years.
Violation Notes: Returned to compliance on 11/21/2019. No training record available for review during the inspection. Submit a copy of the completed training record to Env. Health within 30 days.
Violation Division: San Mateo County Environmental Health
Violation Program: HMRRP
Violation Source: CERS

Site ID: 411498
Site Name: INTEGRITY MOTORS LLC
Violation Date: 02-14-2019
Citation: 40 CFR 1 265.173 - U.S. Code of Federal Regulations, Title 40, Chapter 1, Section(s) 265.173

Map ID
Direction
Distance
Elevation

MAP FINDINGS

Site

Database(s)

EDR ID Number
EPA ID Number

INTEGRITY MOTORS LLC (Continued)

S121778480

Violation Description: Failure to meet the following container management requirements: (a) A container holding hazardous waste must always be closed during storage, except when it is necessary to add or remove waste. (b) A container holding hazardous waste must not be opened, handled, or stored in a manner which may rupture the container or cause it to leak.

Violation Notes: Returned to compliance on 02/14/2019. The waste antifreeze tank did not have a proper lid, however, the waste was more than 2 feet from the surface. The waste mixed oil filters drum lid was found and corrected during the inspection. Keep lid sealed with ring when not in use.

Violation Division: San Mateo County Environmental Health
Violation Program: HW
Violation Source: CERS

Site ID: 411498
Site Name: INTEGRITY MOTORS LLC
Violation Date: 11-07-2016
Citation: HSC 6.95 25505.1 - California Health and Safety Code, Chapter 6.95, Section(s) 25505.1

Violation Description: Failure to notify property owner in writing that the business is subject to the business plan program and has complied with its provisions.

Violation Notes: Returned to compliance on 03/07/2017. Property owner notification example provided during the inspection. Complete the notification and keep a copy on file. Send a response that this has been completed or a copy of the completed notification within 30 days.

Violation Division: San Mateo County Environmental Health
Violation Program: HMRRP
Violation Source: CERS

Site ID: 411498
Site Name: INTEGRITY MOTORS LLC
Violation Date: 02-14-2019
Citation: HSC 6.5 25123.3(h)(1) - California Health and Safety Code, Chapter 6.5, Section(s) 25123.3(h)(1)

Violation Description: Failure to send hazardous waste offsite for treatment, storage, or disposal within 180 days (or 270 days if waste is transported over 200 miles) for a generator who generates less than 1000 kilogram per month if all of the following conditions are met: (1) The quantity of hazardous waste accumulated onsite never exceeds 6,000 kilograms. (2) The generator complies with the requirements of 40 Code of Federal Regulations section 262.34(d), (e) and (f). (3) The generator does not hold acutely hazardous waste or extremely hazardous waste in an amount greater than one kilogram for more than 90 days.

Violation Notes: Returned to compliance on 07/22/2019. Waste paper filters have been collected on site for greater than one year. No receipt or date could be located for the last pickup. Provide evidence of having the waste paper oil filters picked up within 30 days. Provide a copy of the manifest.

Violation Division: San Mateo County Environmental Health
Violation Program: HW
Violation Source: CERS

Site ID: 411498
Site Name: INTEGRITY MOTORS LLC
Violation Date: 02-14-2019

Map ID
Direction
Distance
Elevation

MAP FINDINGS

Site

Database(s)

EDR ID Number
EPA ID Number

INTEGRITY MOTORS LLC (Continued)

S121778480

Citation: 40 CFR 1 262.34(d)(5)(ii) - U.S. Code of Federal Regulations, Title 40, Chapter 1, Section(s) 262.34(d)(5)(ii)

Violation Description: Failure to post the following information next to the telephone: (A) The name and telephone number of the emergency coordinator; (B) Location of fire extinguishers and spill control material, and, if present, fire alarm; and (C) The telephone number of the fire department, unless the facility has a direct alarm.

Violation Notes: Returned to compliance on 02/14/2019. Emergency procedures document posted during the inspection. Corrected on site.

Violation Division: San Mateo County Environmental Health

Violation Program: HW

Violation Source: CERS

Site ID: 411498

Site Name: INTEGRITY MOTORS LLC

Violation Date: 11-07-2016

Citation: 22 CCR 12 66262.34(f) - California Code of Regulations, Title 22, Chapter 12, Section(s) 66262.34(f)

Violation Description: Failure to properly label hazardous waste accumulation containers and portable tanks with the following requirements: "Hazardous Waste", name and address of the generator, physical and chemical characteristics of the Hazardous Waste, and starting accumulation date.

Violation Notes: Returned to compliance on 01/31/2017. Update the the used oil, waste antifreezed and used oil filter drum / containers labels. Send evidence of completion within 30 days.

Violation Division: San Mateo County Environmental Health

Violation Program: HW

Violation Source: CERS

Site ID: 411498

Site Name: INTEGRITY MOTORS LLC

Violation Date: 02-14-2019

Citation: 22 CCR 12 66262.12 - California Code of Regulations, Title 22, Chapter 12, Section(s) 66262.12

Violation Description: Failure to obtain an Identification Number prior to treating, storing, disposing of, transporting or offering for transportation any hazardous waste.

Violation Notes: Returned to compliance on 02/14/2019. Verification questionnaire completed during the inspection. Corrected on site.

Violation Division: San Mateo County Environmental Health

Violation Program: HW

Violation Source: CERS

Site ID: 411498

Site Name: INTEGRITY MOTORS LLC

Violation Date: 11-07-2016

Citation: 22 CCR 12 66262.12 - California Code of Regulations, Title 22, Chapter 12, Section(s) 66262.12

Violation Description: Failure to obtain an Identification Number prior to treating, storing, disposing of, transporting or offering for transportation any hazardous waste.

Violation Notes: Returned to compliance on 01/31/2017. EPA ID number application filled out during the inspection must be submitted and approved. Check the hazardous waste tracking system, reports page, to verify that it is completed. Add this to the HMBP within 30 days.

Violation Division: San Mateo County Environmental Health

Map ID
Direction
Distance
Elevation

MAP FINDINGS

Site

Database(s)

EDR ID Number
EPA ID Number

INTEGRITY MOTORS LLC (Continued)

S121778480

Violation Program: HW
Violation Source: CERS

Site ID: 411498
Site Name: INTEGRITY MOTORS LLC
Violation Date: 02-14-2019
Citation: 22 CCR 12 66262.34(f) - California Code of Regulations, Title 22, Chapter 12, Section(s) 66262.34(f)

Violation Description: Failure to label stationary hazardous waste tanks as "hazardous waste" and mark with an accumulation start date.

Violation Notes: Returned to compliance on 02/14/2019. Used oil tank label corrected during the inspection - added accumulation start date. Waste antifreeze tank label corrected during the inspection - added accumulation start date.

Violation Division: San Mateo County Environmental Health
Violation Program: HW
Violation Source: CERS

Evaluation:
Eval General Type: Compliance Evaluation Inspection
Eval Date: 01-31-2017
Violations Found: No
Eval Type: Routine done by local agency
Eval Notes: Violations observed closed on site.
Eval Division: San Mateo County Environmental Health
Eval Program: HW
Eval Source: CERS

Eval General Type: Other/Unknown
Eval Date: 01-31-2017
Violations Found: No
Eval Type: Other, not routine, done by local agency
Eval Notes: Violations for notifying the property owner and documenting employee training were not yet closed. Imad reported that he would be able to close them tomorrow. HMBP completed and submitted prior to the site visit.
Eval Division: San Mateo County Environmental Health
Eval Program: HMRRP
Eval Source: CERS

Eval General Type: Compliance Evaluation Inspection
Eval Date: 02-14-2019
Violations Found: Yes
Eval Type: Routine done by local agency
Eval Notes: Not reported
Eval Division: San Mateo County Environmental Health
Eval Program: HMRRP
Eval Source: CERS

Eval General Type: Compliance Evaluation Inspection
Eval Date: 02-14-2019
Violations Found: Yes
Eval Type: Routine done by local agency
Eval Notes: 110 S. Claremont 500 gallons ued oil per year 140 gallons waste antifreeze per year
Eval Division: San Mateo County Environmental Health
Eval Program: HW

Map ID
Direction
Distance
Elevation

MAP FINDINGS

Site

Database(s)

EDR ID Number
EPA ID Number

INTEGRITY MOTORS LLC (Continued)

S121778480

Eval Source: CERS

Eval General Type: Other/Unknown
Eval Date: 03-07-2019
Violations Found: No
Eval Type: Other, not routine, done by local agency
Eval Notes: No violations corrected at this time. The fire extinguisher certification company has been contacted.

Eval Division: San Mateo County Environmental Health
Eval Program: HW
Eval Source: CERS

Eval General Type: Other/Unknown
Eval Date: 03-28-2017
Violations Found: No
Eval Type: Other, not routine, done by local agency
Eval Notes: Plan accepted.
Eval Division: San Mateo County Environmental Health
Eval Program: HMRRP
Eval Source: CERS

Eval General Type: Other/Unknown
Eval Date: 05-30-2019
Violations Found: No
Eval Type: Other, not routine, done by local agency
Eval Notes: Reviewed violations with employee in charge and Rich will be taking care of these items next week. Send an update to Env. Health as soon as possible.

Eval Division: San Mateo County Environmental Health
Eval Program: HMRRP
Eval Source: CERS

Eval General Type: Other/Unknown
Eval Date: 05-30-2019
Violations Found: No
Eval Type: Other, not routine, done by local agency
Eval Notes: Reviewed violations with employee in charge and Rich will be taking care of these items next week. Send an update to Env. Health as soon as possible.

Eval Division: San Mateo County Environmental Health
Eval Program: HW
Eval Source: CERS

Eval General Type: Other/Unknown
Eval Date: 07-20-2020
Violations Found: No
Eval Type: Other, not routine, done by local agency
Eval Notes: Reviewing closure plan. Completing file review, and contacting the owner to schedule an inspection.

Eval Division: San Mateo County Environmental Health
Eval Program: HW
Eval Source: CERS

Eval General Type: Other/Unknown
Eval Date: 07-22-2019
Violations Found: No
Eval Type: Other, not routine, done by local agency

Map ID
Direction
Distance
Elevation

MAP FINDINGS

Site

Database(s)

EDR ID Number
EPA ID Number

INTEGRITY MOTORS LLC (Continued)

S121778480

Eval Notes: Receive the final copy of the designated facility copy of the 6/20/19 uniform hazardous waste manifest for filters on site. Send a copy to the state within 30 days of pickup.

Eval Division: San Mateo County Environmental Health
Eval Program: HW
Eval Source: CERS

Eval General Type: Other/Unknown
Eval Date: 07-22-2019
Violations Found: No
Eval Type: Other, not routine, done by local agency
Eval Notes: Submit completed HMBP training record (training roster) to Env. Health as soon as possible.

Eval Division: San Mateo County Environmental Health
Eval Program: HMRRP
Eval Source: CERS

Eval General Type: Other/Unknown
Eval Date: 07-23-2018
Violations Found: No
Eval Type: Other, not routine, done by local agency
Eval Notes: Rejected for activities - EPA ID missing. Send email with video to show how to correct it.

Eval Division: San Mateo County Environmental Health
Eval Program: HMRRP
Eval Source: CERS

Eval General Type: Other/Unknown
Eval Date: 07-24-2020
Violations Found: No
Eval Type: Other, not routine, done by local agency
Eval Notes: The used oil drum is empty and is going to be kept by the new Operator Elmer Vasquez. The waste antifreeze tank is now empty, was hand-cleaned and waste removed by Imad Krayem. Elmer Vasquez is also going to keep this tank. The 15 gal grease drum has been transported back to Imad Krayem's shop for continued use. Reminder: hazardous waste is not to be self-transported unless it meets the very limited exemptions available (Ex. Used oil taken to a public used oil collection facility). Contact Env. Health if any questions about that item. The final waste pick-up record for used oil and waste antifreeze was submitted to Env. Health from Imad Krayem (7/24/20). No additional areas of concern were identified regarding the closure.

Eval Division: San Mateo County Environmental Health
Eval Program: HW
Eval Source: CERS

Eval General Type: Other/Unknown
Eval Date: 07-29-2019
Violations Found: No
Eval Type: Other, not routine, done by local agency
Eval Notes: Verified with Sven Edlund that Integrity Motors has an oil water separator on the lot for car washing. Will verify during the planned re-inspection on Wednesday to ensure that wash water is entering the oil water separator, not a storm drain on site.

Eval Division: San Mateo County Environmental Health
Eval Program: HW
Eval Source: CERS

Map ID
Direction
Distance
Elevation

MAP FINDINGS

Site

Database(s)

EDR ID Number
EPA ID Number

INTEGRITY MOTORS LLC (Continued)

S121778480

Eval General Type: Other/Unknown
Eval Date: 08-07-2019
Violations Found: No
Eval Type: Other, not routine, done by local agency
Eval Notes: Complete the training record for HMBP training and send a copy to Env. Health immediately.
Eval Division: San Mateo County Environmental Health
Eval Program: HMRRP
Eval Source: CERS

Eval General Type: Other/Unknown
Eval Date: 08-07-2019
Violations Found: No
Eval Type: Other, not routine, done by local agency
Eval Notes: The facility is using an oil water separator for car washing and and dumping any floor cleaning waters. No storm drains were observed on the facility lot, although there were many cars. The facility continues to maintain their oil water separator drains and does not dump oily water into the street according to Imad Krayem and Rich Quon.
Eval Division: San Mateo County Environmental Health
Eval Program: HW
Eval Source: CERS

Eval General Type: Compliance Evaluation Inspection
Eval Date: 11-07-2016
Violations Found: Yes
Eval Type: Routine done by local agency
Eval Notes: Not reported
Eval Division: San Mateo County Environmental Health
Eval Program: HMRRP
Eval Source: CERS

Eval General Type: Compliance Evaluation Inspection
Eval Date: 11-07-2016
Violations Found: Yes
Eval Type: Routine done by local agency
Eval Notes: Not reported
Eval Division: San Mateo County Environmental Health
Eval Program: HW
Eval Source: CERS

Eval General Type: Other/Unknown
Eval Date: 11-12-2019
Violations Found: No
Eval Type: Other, not routine, done by local agency
Eval Notes: I stopped by the facility, but no one was available to answer questions.
Eval Division: San Mateo County Environmental Health
Eval Program: HMRRP
Eval Source: CERS

Enforcement Action:
Site ID: 411498
Site Name: INTEGRITY MOTORS LLC
Site Address: 110 S CLAREMONT ST
Site City: SAN MATEO

Map ID
Direction
Distance
Elevation

MAP FINDINGS

Site

Database(s)

EDR ID Number
EPA ID Number

INTEGRITY MOTORS LLC (Continued)

S121778480

Site Zip: 94401
Enf Action Date: 11-14-2019
Enf Action Type: Notice of Violation (Unified Program)
Enf Action Description: Notice of Violation Issued by the Inspector at the Time of Inspection
Enf Action Notes: Certified NOV letter delivered to business on 11/16/2019.
Enf Action Division: San Mateo County Environmental Health
Enf Action Program: HMRRP
Enf Action Source: CERS

Coordinates:
Site ID: 411498
Facility Name: INTEGRITY MOTORS LLC
Env Int Type Code: HMBP
Program ID: 10712332
Coord Name: Not reported
Ref Point Type Desc: Center of a facility or station.
Latitude: 37.567650
Longitude: -122.322360

Affiliation:
Affiliation Type Desc: Facility Mailing Address
Entity Name: Mailing Address
Entity Title: Not reported
Affiliation Address: 1109 SOUTH RAILROAD AVE
Affiliation City: SAN MATEO
Affiliation State: CA
Affiliation Country: Not reported
Affiliation Zip: 94402
Affiliation Phone: Not reported

Affiliation Type Desc: Environmental Contact
Entity Name: Imad Krayem
Entity Title: Not reported
Affiliation Address: 1109 South Railroad Ave
Affiliation City: San Mateo
Affiliation State: CA
Affiliation Country: Not reported
Affiliation Zip: 94402
Affiliation Phone: Not reported

Affiliation Type Desc: Document Preparer
Entity Name: Imad Krayem
Entity Title: Not reported
Affiliation Address: Not reported
Affiliation City: Not reported
Affiliation State: Not reported
Affiliation Country: Not reported
Affiliation Zip: Not reported
Affiliation Phone: Not reported

Affiliation Type Desc: Identification Signer
Entity Name: Imad Krayem
Entity Title: Owner
Affiliation Address: Not reported
Affiliation City: Not reported
Affiliation State: Not reported

Map ID
Direction
Distance
Elevation

MAP FINDINGS

Site

Database(s)

EDR ID Number
EPA ID Number

INTEGRITY MOTORS LLC (Continued)

S121778480

Affiliation Country: Not reported
Affiliation Zip: Not reported
Affiliation Phone: Not reported

Affiliation Type Desc: Operator
Entity Name: Imad Krayem
Entity Title: Not reported
Affiliation Address: Not reported
Affiliation City: Not reported
Affiliation State: Not reported
Affiliation Country: Not reported
Affiliation Zip: Not reported
Affiliation Phone: (650) 346-8465

Affiliation Type Desc: Parent Corporation
Entity Name: INTEGRITY MOTORS
Entity Title: Not reported
Affiliation Address: Not reported
Affiliation City: Not reported
Affiliation State: Not reported
Affiliation Country: Not reported
Affiliation Zip: Not reported
Affiliation Phone: Not reported

Affiliation Type Desc: CUPA District
Entity Name: San Mateo County Environmental Health
Entity Title: Not reported
Affiliation Address: 2000 Alameda de las Pulgas, Suite 100
Affiliation City: San Mateo
Affiliation State: CA
Affiliation Country: Not reported
Affiliation Zip: 94403
Affiliation Phone: (650) 372-6200

Affiliation Type Desc: Legal Owner
Entity Name: Imad Krayem
Entity Title: Not reported
Affiliation Address: 1109 SOUTH RAILROAD AVE
Affiliation City: SAN MATEO
Affiliation State: CA
Affiliation Country: United States
Affiliation Zip: 94402
Affiliation Phone: (650) 573-5352

**Q111
NW
< 1/8
0.094 mi.
497 ft.**

**LMP1 TOWING AND AUTO REPAIR LLC
110 S CLAREMONT ST
SAN MATEO, CA 94401
Site 3 of 8 in cluster Q**

**RCRA NonGen / NLR 1026493665
CAL000458488**

**Relative:
Higher
Actual:
26 ft.**

RCRA NonGen / NLR:
Date Form Received by Agency: 2020-11-24 00:00:00.0
Handler Name: LMP1 TOWING AND AUTO REPAIR LLC
Handler Address: 110 S CLAREMONT ST
Handler City,State,Zip: SAN MATEO, CA 94401
EPA ID: CAL000458488
Contact Name: RODOLFO AGUILAR

Map ID
 Direction
 Distance
 Elevation

MAP FINDINGS

Site

Database(s)

EDR ID Number
 EPA ID Number

LMP1 TOWING AND AUTO REPAIR LLC (Continued)

1026493665

Contact Address:	17442 MEEKLAND AVE
Contact City,State,Zip:	HAYWARD, CA 94541
Contact Telephone:	510-207-0394
Contact Fax:	Not reported
Contact Email:	LMP1AUTOREPAIR@GMAIL.COM
Contact Title:	Not reported
EPA Region:	09
Land Type:	Not reported
Federal Waste Generator Description:	Not a generator, verified
Non-Notifier:	Not reported
Biennial Report Cycle:	Not reported
Accessibility:	Not reported
Active Site Indicator:	Not reported
State District Owner:	Not reported
State District:	Not reported
Mailing Address:	110 S CLAREMONT ST
Mailing City,State,Zip:	SAN MATEO, CA 94401
Owner Name:	LMP1 TOWING AND AUTO REPAIR LLC
Owner Type:	Other
Operator Name:	RODOLFO AGUILAR
Operator Type:	Other
Short-Term Generator Activity:	No
Importer Activity:	No
Mixed Waste Generator:	No
Transporter Activity:	No
Transfer Facility Activity:	No
Recycler Activity with Storage:	No
Small Quantity On-Site Burner Exemption:	No
Smelting Melting and Refining Furnace Exemption:	No
Underground Injection Control:	No
Off-Site Waste Receipt:	No
Universal Waste Indicator:	No
Universal Waste Destination Facility:	No
Federal Universal Waste:	No
Active Site Fed-Reg Treatment Storage and Disposal Facility:	Not reported
Active Site Converter Treatment storage and Disposal Facility:	Not reported
Active Site State-Reg Treatment Storage and Disposal Facility:	Not reported
Active Site State-Reg Handler:	---
Federal Facility Indicator:	Not reported
Hazardous Secondary Material Indicator:	N
Sub-Part K Indicator:	Not reported
Commercial TSD Indicator:	No
Treatment Storage and Disposal Type:	Not reported
2018 GPRA Permit Baseline:	Not on the Baseline
2018 GPRA Renewals Baseline:	Not on the Baseline
Permit Renewals Workload Universe:	Not reported
Permit Workload Universe:	Not reported
Permit Progress Universe:	Not reported
Post-Closure Workload Universe:	Not reported
Closure Workload Universe:	Not reported
202 GPRA Corrective Action Baseline:	No
Corrective Action Workload Universe:	No
Subject to Corrective Action Universe:	No
Non-TSDs Where RCRA CA has Been Imposed Universe:	No
TSDs Potentially Subject to CA Under 3004 (u)/(v) Universe:	No
TSDs Only Subject to CA under Discretionary Auth Universe:	No
Corrective Action Priority Ranking:	No NCAPS ranking

Map ID
Direction
Distance
Elevation

MAP FINDINGS

Site

Database(s)

EDR ID Number
EPA ID Number

LMP1 TOWING AND AUTO REPAIR LLC (Continued)

1026493665

Environmental Control Indicator:	No
Institutional Control Indicator:	No
Human Exposure Controls Indicator:	N/A
Groundwater Controls Indicator:	N/A
Operating TSDU Universe:	Not reported
Full Enforcement Universe:	Not reported
Significant Non-Complier Universe:	No
Unaddressed Significant Non-Complier Universe:	No
Addressed Significant Non-Complier Universe:	No
Significant Non-Complier With a Compliance Schedule Universe:	No
Financial Assurance Required:	Not reported
Handler Date of Last Change:	2020-11-30 19:33:00.0
Recognized Trader-Importer:	No
Recognized Trader-Exporter:	No
Importer of Spent Lead Acid Batteries:	No
Exporter of Spent Lead Acid Batteries:	No
Recycler Activity Without Storage:	No
Manifest Broker:	No
Sub-Part P Indicator:	No

Handler - Owner Operator:

Owner/Operator Indicator:	Operator
Owner/Operator Name:	RODOLFO AGUILAR
Legal Status:	Other
Date Became Current:	Not reported
Date Ended Current:	Not reported
Owner/Operator Address:	17442 MEEKLAND AVE
Owner/Operator City,State,Zip:	HAYWARD, CA 94541
Owner/Operator Telephone:	510-207-0394
Owner/Operator Telephone Ext:	Not reported
Owner/Operator Fax:	Not reported
Owner/Operator Email:	Not reported

Owner/Operator Indicator:	Owner
Owner/Operator Name:	LMP1 TOWING AND AUTO REPAIR LLC
Legal Status:	Other
Date Became Current:	Not reported
Date Ended Current:	Not reported
Owner/Operator Address:	110 S CLAREMONT ST
Owner/Operator City,State,Zip:	SAN MATEO, CA 94401
Owner/Operator Telephone:	510-207-0394
Owner/Operator Telephone Ext:	Not reported
Owner/Operator Fax:	Not reported
Owner/Operator Email:	Not reported

Historic Generators:

Receive Date:	2020-11-24 00:00:00.0
Handler Name:	LMP1 TOWING AND AUTO REPAIR LLC
Federal Waste Generator Description:	Not a generator, verified
State District Owner:	Not reported
Large Quantity Handler of Universal Waste:	No
Recognized Trader Importer:	No
Recognized Trader Exporter:	No
Spent Lead Acid Battery Importer:	No
Spent Lead Acid Battery Exporter:	No

Map ID
 Direction
 Distance
 Elevation

MAP FINDINGS

Site

Database(s)

EDR ID Number
 EPA ID Number

LMP1 TOWING AND AUTO REPAIR LLC (Continued)

1026493665

Current Record: Yes
 Non Storage Recycler Activity: Not reported
 Electronic Manifest Broker: Not reported

List of NAICS Codes and Descriptions:

NAICS Code: 811111
 NAICS Description: GENERAL AUTOMOTIVE REPAIR

Facility Has Received Notices of Violations:

Violations: No Violations Found

Evaluation Action Summary:

Evaluations: No Evaluations Found

**Q112
 NW
 < 1/8
 0.094 mi.
 497 ft.**

**EV AUTO SERVICE LLC
 110 S CLAREMONT ST
 SAN MATEO, CA 94401**

RCRA NonGen / NLR

**1026491744
 CAL000456506**

Site 4 of 8 in cluster Q

**Relative:
 Higher
 Actual:
 26 ft.**

RCRA NonGen / NLR:
 Date Form Received by Agency: 2020-08-27 00:00:00.0
 Handler Name: EV AUTO SERVICE LLC
 Handler Address: 110 S CLAREMONT ST
 Handler City,State,Zip: SAN MATEO, CA 94401
 EPA ID: CAL000456506
 Contact Name: PRISCILA VASQUEZ
 Contact Address: 110 S CLAREMONT ST
 Contact City,State,Zip: SAN MATEO, CA 94401
 Contact Telephone: 650-343-0988
 Contact Fax: Not reported
 Contact Email: EVAUTOSERVICISM@GMAIL.COM
 Contact Title: Not reported
 EPA Region: 09
 Land Type: Not reported
 Federal Waste Generator Description: Not a generator, verified
 Non-Notifier: Not reported
 Biennial Report Cycle: Not reported
 Accessibility: Not reported
 Active Site Indicator: Not reported
 State District Owner: Not reported
 State District: Not reported
 Mailing Address: 110 S CLAREMONT ST
 Mailing City,State,Zip: SAN MATEO, CA 94401
 Owner Name: ELMER VASQUEZ
 Owner Type: Other
 Operator Name: PRISCILA VASQUEZ
 Operator Type: Other
 Short-Term Generator Activity: No
 Importer Activity: No
 Mixed Waste Generator: No
 Transporter Activity: No
 Transfer Facility Activity: No
 Recycler Activity with Storage: No
 Small Quantity On-Site Burner Exemption: No

Map ID
 Direction
 Distance
 Elevation

MAP FINDINGS

Site

Database(s)

EDR ID Number
 EPA ID Number

EV AUTO SERVICE LLC (Continued)

1026491744

Smelting Melting and Refining Furnace Exemption:	No
Underground Injection Control:	No
Off-Site Waste Receipt:	No
Universal Waste Indicator:	No
Universal Waste Destination Facility:	No
Federal Universal Waste:	No
Active Site Fed-Reg Treatment Storage and Disposal Facility:	Not reported
Active Site Converter Treatment storage and Disposal Facility:	Not reported
Active Site State-Reg Treatment Storage and Disposal Facility:	Not reported
Active Site State-Reg Handler:	---
Federal Facility Indicator:	Not reported
Hazardous Secondary Material Indicator:	N
Sub-Part K Indicator:	Not reported
Commercial TSD Indicator:	No
Treatment Storage and Disposal Type:	Not reported
2018 GPRC Permit Baseline:	Not on the Baseline
2018 GPRC Renewals Baseline:	Not on the Baseline
Permit Renewals Workload Universe:	Not reported
Permit Workload Universe:	Not reported
Permit Progress Universe:	Not reported
Post-Closure Workload Universe:	Not reported
Closure Workload Universe:	Not reported
202 GPRC Corrective Action Baseline:	No
Corrective Action Workload Universe:	No
Subject to Corrective Action Universe:	No
Non-TSDs Where RCRA CA has Been Imposed Universe:	No
TSDs Potentially Subject to CA Under 3004 (u)/(v) Universe:	No
TSDs Only Subject to CA under Discretionary Auth Universe:	No
Corrective Action Priority Ranking:	No NCAPS ranking
Environmental Control Indicator:	No
Institutional Control Indicator:	No
Human Exposure Controls Indicator:	N/A
Groundwater Controls Indicator:	N/A
Operating TSD Universe:	Not reported
Full Enforcement Universe:	Not reported
Significant Non-Complier Universe:	No
Unaddressed Significant Non-Complier Universe:	No
Addressed Significant Non-Complier Universe:	No
Significant Non-Complier With a Compliance Schedule Universe:	No
Financial Assurance Required:	Not reported
Handler Date of Last Change:	2020-09-04 15:31:48.0
Recognized Trader-Importer:	No
Recognized Trader-Exporter:	No
Importer of Spent Lead Acid Batteries:	No
Exporter of Spent Lead Acid Batteries:	No
Recycler Activity Without Storage:	No
Manifest Broker:	No
Sub-Part P Indicator:	No

Handler - Owner Operator:

Owner/Operator Indicator:	Owner
Owner/Operator Name:	ELMER VASQUEZ
Legal Status:	Other
Date Became Current:	Not reported
Date Ended Current:	Not reported
Owner/Operator Address:	110 S CLAREMONT ST

Map ID
 Direction
 Distance
 Elevation

MAP FINDINGS

Site

Database(s)

EDR ID Number
 EPA ID Number

EV AUTO SERVICE LLC (Continued)

1026491744

Owner/Operator City,State,Zip: SAN MATEO, CA 94401
 Owner/Operator Telephone: 650-293-7738
 Owner/Operator Telephone Ext: Not reported
 Owner/Operator Fax: Not reported
 Owner/Operator Email: Not reported

Owner/Operator Indicator: Operator
 Owner/Operator Name: PRISCILA VASQUEZ
 Legal Status: Other
 Date Became Current: Not reported
 Date Ended Current: Not reported
 Owner/Operator Address: 110 S CLAREMONT ST
 Owner/Operator City,State,Zip: SAN MATEO, CA 94401
 Owner/Operator Telephone: 650-343-0988
 Owner/Operator Telephone Ext: Not reported
 Owner/Operator Fax: Not reported
 Owner/Operator Email: Not reported

Historic Generators:
 Receive Date: 2020-08-27 00:00:00.0
 Handler Name: EV AUTO SERVICE LLC
 Federal Waste Generator Description: Not a generator, verified
 State District Owner: Not reported
 Large Quantity Handler of Universal Waste: No
 Recognized Trader Importer: No
 Recognized Trader Exporter: No
 Spent Lead Acid Battery Importer: No
 Spent Lead Acid Battery Exporter: No
 Current Record: Yes
 Non Storage Recycler Activity: Not reported
 Electronic Manifest Broker: Not reported

List of NAICS Codes and Descriptions:
 NAICS Code: 811111
 NAICS Description: GENERAL AUTOMOTIVE REPAIR

Facility Has Received Notices of Violations:
 Violations: No Violations Found

Evaluation Action Summary:
 Evaluations: No Evaluations Found

**Q113
 NW
 < 1/8
 0.094 mi.
 497 ft.**

**OTOS AUTOMOTIVE SERVICE
 110 S CLAREMONT
 SAN MATEO, CA 94403
 Site 5 of 8 in cluster Q**

**EDR Hist Auto 1020421957
 N/A**

**Relative:
 Higher**

EDR Hist Auto

**Actual:
 26 ft.**

Year:	Name:	Type:
1969	OTO ISAO MILES	Gasoline Service Stations
1971	OTO ISAO MILES	General Automotive Repair Shops
1972	OTO ISAO MILES	General Automotive Repair Shops
1973	OTO ISAO MILES	General Automotive Repair Shops

Map ID
 Direction
 Distance
 Elevation

MAP FINDINGS

Site

Database(s)

EDR ID Number
 EPA ID Number

OTOS AUTOMOTIVE SERVICE (Continued)

1020421957

1974	OTO ISAO MILES	General Automotive Repair Shops
1975	OTO ISAO MILES	General Automotive Repair Shops
1976	OTOS AUTOMOTIVE SERVICE	Gasoline Service Stations
1976	OTO ISAO MILES	General Automotive Repair Shops
1977	OTO ISAO MILES	General Automotive Repair Shops
1977	OTOS AUTOMOTIVE SERVICE	Gasoline Service Stations
1978	OTOS AUTOMOTIVE SERVICE	Gasoline Service Stations
1979	OTOS AUTOMOTIVE SERVICE	General Automotive Repair Shops
1980	OTOS AUTOMOTIVE SERVICE	General Automotive Repair Shops
1982	OTOS AUTOMOTIVE SERVICE	General Automotive Repair Shops
1983	OTOS AUTOMOTIVE SERVICE	General Automotive Repair Shops
1985	OTOS AUTOMOTIVE SERVICE	General Automotive Repair Shops
1986	OTOS AUTOMOTIVE SERVICE	General Automotive Repair Shops
1987	OTOS AUTOMOTIVE SERVICE	General Automotive Repair Shops
1988	OTOS AUTOMOTIVE SERVICE	General Automotive Repair Shops
1989	OTOS AUTOMOTIVE SERVICE	General Automotive Repair Shops
1990	OTOS AUTOMOTIVE SERVICE	General Automotive Repair Shops
1991	OTOS AUTOMOTIVE SERVICE	General Automotive Repair Shops
1992	OTOS AUTOMOTIVE SERVICE	General Automotive Repair Shops
1993	OTOS AUTOMOTIVE SERVICE	General Automotive Repair Shops
1994	OTOS AUTOMOTIVE SERVICE	General Automotive Repair Shops
1995	OTOS AUTOMOTIVE SERVICE	General Automotive Repair Shops
1996	OTOS AUTOMOTIVE SERVICE	General Automotive Repair Shops
1997	OTOS AUTOMOTIVE SERVICE	General Automotive Repair Shops
2003	OTO ERNEST	General Automotive Repair Shops
2004	DOUGS TRUCK & EQUIPMENT REPR	Engine Repair
2004	OTO ERNEST	General Automotive Repair Shops
2005	DOUGS TRUCK & EQUIPMENT REPR	Engine Repair
2005	OTO ERNEST	General Automotive Repair Shops
2006	DOUGS TRUCK & EQUIPMENT REPR	Engine Repair
2006	OTO ERNEST	General Automotive Repair Shops
2007	DOUGS TRUCK & EQUIPMENT REPR	Engine Repair
2007	OTO ERNEST	General Automotive Repair Shops
2008	DOUGS TRUCK & EQUIPMENT REPR	Engine Repair
2008	OTO ERNEST	General Automotive Repair Shops
2009	OTO ERNEST	General Automotive Repair Shops
2010	OTO ERNEST	General Automotive Repair Shops
2011	OTO ERNEST	General Automotive Repair Shops
2012	OTO ERNEST	General Automotive Repair Shops
2013	OTO ERNEST	General Automotive Repair Shops
2014	OTO ERNEST	General Automotive Repair Shops

**Q114
 NW
 < 1/8
 0.094 mi.
 497 ft.**

**OTOS AUTOMOTIVE
 110 SO CLAREMONT
 SAN MATEO, CA 94401**
Site 6 of 8 in cluster Q

**HIST UST U001596001
 N/A**

**Relative:
 Higher
 Actual:
 26 ft.**

HIST UST:
 Name: OTOS AUTOMOTIVE
 Address: 110 SO CLAREMONT
 City,State,Zip: SAN MATEO, CA 94401
 File Number: 0002BE57
 URL: <http://geotracker.waterboards.ca.gov/ustpdfs/pdf/0002BE57.pdf>
 Region: STATE
 Facility ID: 00000028488
 Facility Type: Gas Station
 Other Type: Not reported

Map ID
Direction
Distance
Elevation

MAP FINDINGS

Site

Database(s)

EDR ID Number
EPA ID Number

OTOS AUTOMOTIVE (Continued)

U001596001

Contact Name: ERNEST OTO
Telephone: 4153423992
Owner Name: ERNEST OTO
Owner Address: 110 SO CLAREMONT
Owner City,St,Zip: SAN MATEO, CA 94401
Total Tanks: 0003

Tank Num: 001
Container Num: 3
Year Installed: 1980
Tank Capacity: 00000000
Tank Used for: PRODUCT
Type of Fuel: UNLEADED
Container Construction Thickness: Not reported
Leak Detection: Stock Inventor

Tank Num: 001
Container Num: 3
Year Installed: 1980
Tank Capacity: 00000000
Tank Used for: PRODUCT
Type of Fuel: UNLEADED
Container Construction Thickness: Not reported
Leak Detection: Stock Inventor

Tank Num: 002
Container Num: 2
Year Installed: 1980
Tank Capacity: 00002000
Tank Used for: PRODUCT
Type of Fuel: PREMIUM
Container Construction Thickness: Not reported
Leak Detection: Stock Inventor

Tank Num: 002
Container Num: 2
Year Installed: 1980
Tank Capacity: 00002000
Tank Used for: PRODUCT
Type of Fuel: PREMIUM
Container Construction Thickness: Not reported
Leak Detection: Stock Inventor

Tank Num: 003
Container Num: 1
Year Installed: 1957
Tank Capacity: 00000300
Tank Used for: WASTE
Type of Fuel: WASTE OIL
Container Construction Thickness: Not reported
Leak Detection: None

Tank Num: 003
Container Num: 1
Year Installed: 1957
Tank Capacity: 00000300
Tank Used for: WASTE

Map ID
 Direction
 Distance
 Elevation

MAP FINDINGS

Site

Database(s)

EDR ID Number
 EPA ID Number

OTOS AUTOMOTIVE (Continued)

U001596001

Type of Fuel: WASTE OIL
 Container Construction Thickness: Not reported
 Leak Detection: None

[Click here for Geo Tracker PDF:](#)

**Q115
 NW
 < 1/8
 0.094 mi.
 497 ft.**

**INTEGRITY MOTORS LLC
 110 S CLAREMONT
 SAN MATEO, CA 94402**

RCRA NonGen / NLR

**1025870229
 CAL000422470**

Site 7 of 8 in cluster Q

**Relative:
 Higher**

RCRA NonGen / NLR:

**Actual:
 26 ft.**

Date Form Received by Agency:	2016-11-18 00:00:00.0
Handler Name:	INTEGRITY MOTORS LLC
Handler Address:	110 S CLAREMONT
Handler City,State,Zip:	SAN MATEO, CA 94402
EPA ID:	CAL000422470
Contact Name:	IMAD KRAYEM
Contact Address:	1109 S RAILROAD AVE
Contact City,State,Zip:	SAN MATEO, CA 94402
Contact Telephone:	650-573-5352
Contact Fax:	650-522-9243
Contact Email:	INTEGRITYBMW@GMAIL.COM
Contact Title:	Not reported
EPA Region:	09
Land Type:	Not reported
Federal Waste Generator Description:	Not a generator, verified
Non-Notifier:	Not reported
Biennial Report Cycle:	Not reported
Accessibility:	Not reported
Active Site Indicator:	Handler Activities
State District Owner:	Not reported
State District:	Not reported
Mailing Address:	1109 S RAILROAD AVE
Mailing City,State,Zip:	SAN MATEO, CA 94402
Owner Name:	INTEGRITY MOTORS LLC
Owner Type:	Other
Operator Name:	IMAD KRAYEM
Operator Type:	Other
Short-Term Generator Activity:	No
Importer Activity:	No
Mixed Waste Generator:	No
Transporter Activity:	No
Transfer Facility Activity:	No
Recycler Activity with Storage:	Yes
Small Quantity On-Site Burner Exemption:	No
Smelting Melting and Refining Furnace Exemption:	No
Underground Injection Control:	No
Off-Site Waste Receipt:	No
Universal Waste Indicator:	Yes
Universal Waste Destination Facility:	Yes
Federal Universal Waste:	No
Active Site Fed-Reg Treatment Storage and Disposal Facility:	Not reported
Active Site Converter Treatment storage and Disposal Facility:	Not reported
Active Site State-Reg Treatment Storage and Disposal Facility:	Not reported
Active Site State-Reg Handler:	---
Federal Facility Indicator:	Not reported

Map ID
 Direction
 Distance
 Elevation

MAP FINDINGS

Site

Database(s)

EDR ID Number
 EPA ID Number

INTEGRITY MOTORS LLC (Continued)

1025870229

Hazardous Secondary Material Indicator:	N
Sub-Part K Indicator:	Not reported
Commercial TSD Indicator:	No
Treatment Storage and Disposal Type:	Not reported
2018 GPRA Permit Baseline:	Not on the Baseline
2018 GPRA Renewals Baseline:	Not on the Baseline
Permit Renewals Workload Universe:	Not reported
Permit Workload Universe:	Not reported
Permit Progress Universe:	Not reported
Post-Closure Workload Universe:	Not reported
Closure Workload Universe:	Not reported
202 GPRA Corrective Action Baseline:	No
Corrective Action Workload Universe:	No
Subject to Corrective Action Universe:	No
Non-TSDFs Where RCRA CA has Been Imposed Universe:	No
TSDFs Potentially Subject to CA Under 3004 (u)/(v) Universe:	No
TSDFs Only Subject to CA under Discretionary Auth Universe:	No
Corrective Action Priority Ranking:	No NCAPS ranking
Environmental Control Indicator:	No
Institutional Control Indicator:	No
Human Exposure Controls Indicator:	N/A
Groundwater Controls Indicator:	N/A
Operating TSDF Universe:	Not reported
Full Enforcement Universe:	Not reported
Significant Non-Complier Universe:	No
Unaddressed Significant Non-Complier Universe:	No
Addressed Significant Non-Complier Universe:	No
Significant Non-Complier With a Compliance Schedule Universe:	No
Financial Assurance Required:	Not reported
Handler Date of Last Change:	2019-06-28 17:07:14.0
Recognized Trader-Importer:	No
Recognized Trader-Exporter:	No
Importer of Spent Lead Acid Batteries:	No
Exporter of Spent Lead Acid Batteries:	No
Recycler Activity Without Storage:	No
Manifest Broker:	No
Sub-Part P Indicator:	No

Handler - Owner Operator:

Owner/Operator Indicator:	Owner
Owner/Operator Name:	INTEGRITY MOTORS LLC
Legal Status:	Other
Date Became Current:	Not reported
Date Ended Current:	Not reported
Owner/Operator Address:	1109 S RAILROAD AVE
Owner/Operator City,State,Zip:	SAN MATEO, CA 94402
Owner/Operator Telephone:	650-346-8465
Owner/Operator Telephone Ext:	Not reported
Owner/Operator Fax:	Not reported
Owner/Operator Email:	Not reported

Owner/Operator Indicator:	Operator
Owner/Operator Name:	IMAD KRAYEM
Legal Status:	Other
Date Became Current:	Not reported
Date Ended Current:	Not reported

Map ID
 Direction
 Distance
 Elevation

MAP FINDINGS

Site

Database(s)

EDR ID Number
 EPA ID Number

INTEGRITY MOTORS LLC (Continued)

1025870229

Owner/Operator Address: 1109 S RAILROAD AVE
 Owner/Operator City,State,Zip: SAN MATEO, CA 94402
 Owner/Operator Telephone: 650-573-5352
 Owner/Operator Telephone Ext: Not reported
 Owner/Operator Fax: Not reported
 Owner/Operator Email: Not reported

Historic Generators:

Receive Date: 2016-11-18 00:00:00.0
 Handler Name: INTEGRITY MOTORS LLC
 Federal Waste Generator Description: Not a generator, verified
 State District Owner: Not reported
 Large Quantity Handler of Universal Waste: No
 Recognized Trader Importer: Not reported
 Recognized Trader Exporter: Not reported
 Spent Lead Acid Battery Importer: Not reported
 Spent Lead Acid Battery Exporter: Not reported
 Current Record: Yes
 Non Storage Recycler Activity: Not reported
 Electronic Manifest Broker: Not reported

List of NAICS Codes and Descriptions:

NAICS Code: 811111
 NAICS Description: GENERAL AUTOMOTIVE REPAIR

Facility Has Received Notices of Violations:

Violations: No Violations Found

Evaluation Action Summary:

Evaluations: No Evaluations Found

M116
SSW
 < 1/8
 0.095 mi.
 499 ft.

LA SENDA PROPERTIES LLC & FAIRWAY INVESTMENTS
307 S. B. ST
SAN MATEO, CA 94401
Site 4 of 8 in cluster M

RCRA NonGen / NLR

1026476097
CAC003081885

Relative:
Higher
Actual:
31 ft.

RCRA NonGen / NLR:
 Date Form Received by Agency: 2020-09-01 00:00:00.0
 Handler Name: LA SENDA PROPERTIES LLC & FAIRWAY INVESTMENTS
 Handler Address: 307 S. B. ST
 Handler City,State,Zip: SAN MATEO, CA 94401
 EPA ID: CAC003081885
 Contact Name: LA SENDA PROPERTIES LLC & FAIRWAY
 Contact Address: 1065 E. HILLSDALE BLVD. STE 416
 Contact City,State,Zip: FOSTER CITY, CA 94404
 Contact Telephone: 650-103-2313
 Contact Fax: Not reported
 Contact Email: GISELLE.ESPIRITU@SYNERGYCOMPANIES.ORG
 Contact Title: Not reported
 EPA Region: 09
 Land Type: Not reported
 Federal Waste Generator Description: Not a generator, verified
 Non-Notifier: Not reported
 Biennial Report Cycle: Not reported

Map ID
 Direction
 Distance
 Elevation

MAP FINDINGS

Site

Database(s)

EDR ID Number
 EPA ID Number

LA SENDA PROPERTIES LLC & FAIRWAY INVESTMENTS (Continued)

1026476097

Accessibility:	Not reported
Active Site Indicator:	Not reported
State District Owner:	Not reported
State District:	Not reported
Mailing Address:	1065 E. HILLSDALE BLVD. STE 416
Mailing City, State, Zip:	FOSTER CITY, CA 94404
Owner Name:	LA SENDA PROPERTIES LLC & FAIRWAY
Owner Type:	Other
Operator Name:	LA SENDA PROPERTIES LLC & FAIRWAY
Operator Type:	Other
Short-Term Generator Activity:	No
Importer Activity:	No
Mixed Waste Generator:	No
Transporter Activity:	No
Transfer Facility Activity:	No
Recycler Activity with Storage:	No
Small Quantity On-Site Burner Exemption:	No
Smelting Melting and Refining Furnace Exemption:	No
Underground Injection Control:	No
Off-Site Waste Receipt:	No
Universal Waste Indicator:	No
Universal Waste Destination Facility:	No
Federal Universal Waste:	No
Active Site Fed-Reg Treatment Storage and Disposal Facility:	Not reported
Active Site Converter Treatment storage and Disposal Facility:	Not reported
Active Site State-Reg Treatment Storage and Disposal Facility:	Not reported
Active Site State-Reg Handler:	---
Federal Facility Indicator:	Not reported
Hazardous Secondary Material Indicator:	N
Sub-Part K Indicator:	Not reported
Commercial TSD Indicator:	No
Treatment Storage and Disposal Type:	Not reported
2018 GPRA Permit Baseline:	Not on the Baseline
2018 GPRA Renewals Baseline:	Not on the Baseline
Permit Renewals Workload Universe:	Not reported
Permit Workload Universe:	Not reported
Permit Progress Universe:	Not reported
Post-Closure Workload Universe:	Not reported
Closure Workload Universe:	Not reported
202 GPRA Corrective Action Baseline:	No
Corrective Action Workload Universe:	No
Subject to Corrective Action Universe:	No
Non-TSDFs Where RCRA CA has Been Imposed Universe:	No
TSDFs Potentially Subject to CA Under 3004 (u)/(v) Universe:	No
TSDFs Only Subject to CA under Discretionary Auth Universe:	No
Corrective Action Priority Ranking:	No NCAPS ranking
Environmental Control Indicator:	No
Institutional Control Indicator:	No
Human Exposure Controls Indicator:	N/A
Groundwater Controls Indicator:	N/A
Operating TSDF Universe:	Not reported
Full Enforcement Universe:	Not reported
Significant Non-Complier Universe:	No
Unaddressed Significant Non-Complier Universe:	No
Addressed Significant Non-Complier Universe:	No
Significant Non-Complier With a Compliance Schedule Universe:	No
Financial Assurance Required:	Not reported

Map ID
Direction
Distance
Elevation

MAP FINDINGS

Site

Database(s)

EDR ID Number
EPA ID Number

LA SENDA PROPERTIES LLC & FAIRWAY INVESTMENTS (Continued)

1026476097

Handler Date of Last Change: 2020-09-04 15:31:30.0
Recognized Trader-Importer: No
Recognized Trader-Exporter: No
Importer of Spent Lead Acid Batteries: No
Exporter of Spent Lead Acid Batteries: No
Recycler Activity Without Storage: No
Manifest Broker: No
Sub-Part P Indicator: No

Handler - Owner Operator:

Owner/Operator Indicator: Operator
Owner/Operator Name: LA SENDA PROPERTIES LLC & FAIRWAY
Legal Status: Other
Date Became Current: Not reported
Date Ended Current: Not reported
Owner/Operator Address: 1065 E. HILLSDALE BLVD. STE 416
Owner/Operator City,State,Zip: FOSTER CITY, CA 94404
Owner/Operator Telephone: 650-103-2313
Owner/Operator Telephone Ext: Not reported
Owner/Operator Fax: Not reported
Owner/Operator Email: Not reported

Owner/Operator Indicator: Owner
Owner/Operator Name: LA SENDA PROPERTIES LLC & FAIRWAY
Legal Status: Other
Date Became Current: Not reported
Date Ended Current: Not reported
Owner/Operator Address: 1065 E. HILLSDALE BLVD. STE 416
Owner/Operator City,State,Zip: FOSTER CITY, CA 94404
Owner/Operator Telephone: 650-103-2313
Owner/Operator Telephone Ext: Not reported
Owner/Operator Fax: Not reported
Owner/Operator Email: Not reported

Historic Generators:

Receive Date: 2020-09-01 00:00:00.0
Handler Name: LA SENDA PROPERTIES LLC & FAIRWAY INVESTMENTS
Federal Waste Generator Description: Not a generator, verified
State District Owner: Not reported
Large Quantity Handler of Universal Waste: No
Recognized Trader Importer: No
Recognized Trader Exporter: No
Spent Lead Acid Battery Importer: No
Spent Lead Acid Battery Exporter: No
Current Record: Yes
Non Storage Recycler Activity: Not reported
Electronic Manifest Broker: Not reported

List of NAICS Codes and Descriptions:

NAICS Code: 56299
NAICS Description: ALL OTHER WASTE MANAGEMENT SERVICES

Facility Has Received Notices of Violations:

Violations: No Violations Found

Map ID
 Direction
 Distance
 Elevation

MAP FINDINGS

EDR ID Number
 EPA ID Number

LA SENDA PROPERTIES LLC & FAIRWAY INVESTMENTS (Continued)

1026476097

Evaluation Action Summary:
 Evaluations:

No Evaluations Found

M117	LA SENDA PROPERTIES LLC & FAIRWAY INVESTMENTS LLC	RCRA NonGen / NLR	1026485327
SSW	307 SOUTH B STREET		CAC003091455
< 1/8	SAN MATEO, CA 94401		

0.095 mi.
499 ft. **Site 5 of 8 in cluster M**

Relative:	RCRA NonGen / NLR:		
Higher	Date Form Received by Agency:	2020-11-04 00:00:00.0	
Actual:	Handler Name:	LA SENDA PROPERTIES LLC & FAIRWAY INVESTMENTS LLC	
31 ft.	Handler Address:	307 SOUTH B STREET	
	Handler City,State,Zip:	SAN MATEO, CA 94401	
	EPA ID:	CAC003091455	
	Contact Name:	LA SENDA PROPERTIES LLC & FAIRWAY I	
	Contact Address:	1065 E. HILLDALE BLVD. STE. 416	
	Contact City,State,Zip:	FOSTER CITY, CA 94404	
	Contact Telephone:	650-403-2313	
	Contact Fax:	Not reported	
	Contact Email:	GISELLE.ESPIRITU@SYNERGYCOMPANIES.ORG	
	Contact Title:	Not reported	
	EPA Region:	09	
	Land Type:	Not reported	
	Federal Waste Generator Description:	Not a generator, verified	
	Non-Notifier:	Not reported	
	Biennial Report Cycle:	Not reported	
	Accessibility:	Not reported	
	Active Site Indicator:	Not reported	
	State District Owner:	Not reported	
	State District:	Not reported	
	Mailing Address:	1065 E. HILLDALE BLVD. STE. 416	
	Mailing City,State,Zip:	FOSTER CITY, CA 94404	
	Owner Name:	LA SENDA PROPERTIES LLC & FAIRWAY I	
	Owner Type:	Other	
	Operator Name:	LA SENDA PROPERTIES LLC & FAIRWAY I	
	Operator Type:	Other	
	Short-Term Generator Activity:	No	
	Importer Activity:	No	
	Mixed Waste Generator:	No	
	Transporter Activity:	No	
	Transfer Facility Activity:	No	
	Recycler Activity with Storage:	No	
	Small Quantity On-Site Burner Exemption:	No	
	Smelting Melting and Refining Furnace Exemption:	No	
	Underground Injection Control:	No	
	Off-Site Waste Receipt:	No	
	Universal Waste Indicator:	No	
	Universal Waste Destination Facility:	No	
	Federal Universal Waste:	No	
	Active Site Fed-Reg Treatment Storage and Disposal Facility:	Not reported	
	Active Site Converter Treatment storage and Disposal Facility:	Not reported	
	Active Site State-Reg Treatment Storage and Disposal Facility:	Not reported	
	Active Site State-Reg Handler:	---	
	Federal Facility Indicator:	Not reported	
	Hazardous Secondary Material Indicator:	N	

Map ID
 Direction
 Distance
 Elevation

MAP FINDINGS

Site

Database(s)

EDR ID Number
 EPA ID Number

LA SENDA PROPERTIES LLC & FAIRWAY INVESTMENTS LLC (Continued)

1026485327

Sub-Part K Indicator:	Not reported
Commercial TSD Indicator:	No
Treatment Storage and Disposal Type:	Not reported
2018 GPRA Permit Baseline:	Not on the Baseline
2018 GPRA Renewals Baseline:	Not on the Baseline
Permit Renewals Workload Universe:	Not reported
Permit Workload Universe:	Not reported
Permit Progress Universe:	Not reported
Post-Closure Workload Universe:	Not reported
Closure Workload Universe:	Not reported
202 GPRA Corrective Action Baseline:	No
Corrective Action Workload Universe:	No
Subject to Corrective Action Universe:	No
Non-TSDs Where RCRA CA has Been Imposed Universe:	No
TSDs Potentially Subject to CA Under 3004 (u)/(v) Universe:	No
TSDs Only Subject to CA under Discretionary Auth Universe:	No
Corrective Action Priority Ranking:	No NCAPS ranking
Environmental Control Indicator:	No
Institutional Control Indicator:	No
Human Exposure Controls Indicator:	N/A
Groundwater Controls Indicator:	N/A
Operating TSDF Universe:	Not reported
Full Enforcement Universe:	Not reported
Significant Non-Complier Universe:	No
Unaddressed Significant Non-Complier Universe:	No
Addressed Significant Non-Complier Universe:	No
Significant Non-Complier With a Compliance Schedule Universe:	No
Financial Assurance Required:	Not reported
Handler Date of Last Change:	2020-11-06 21:06:21.0
Recognized Trader-Importer:	No
Recognized Trader-Exporter:	No
Importer of Spent Lead Acid Batteries:	No
Exporter of Spent Lead Acid Batteries:	No
Recycler Activity Without Storage:	No
Manifest Broker:	No
Sub-Part P Indicator:	No

Handler - Owner Operator:

Owner/Operator Indicator:	Operator
Owner/Operator Name:	LA SENDA PROPERTIES LLC & FAIRWAY I
Legal Status:	Other
Date Became Current:	Not reported
Date Ended Current:	Not reported
Owner/Operator Address:	1065 E. HILLDALE BLVD. STE. 416
Owner/Operator City,State,Zip:	FOSTER CITY, CA 94404
Owner/Operator Telephone:	650-403-2313
Owner/Operator Telephone Ext:	Not reported
Owner/Operator Fax:	Not reported
Owner/Operator Email:	Not reported

Owner/Operator Indicator:	Owner
Owner/Operator Name:	LA SENDA PROPERTIES LLC & FAIRWAY I
Legal Status:	Other
Date Became Current:	Not reported
Date Ended Current:	Not reported
Owner/Operator Address:	1065 E. HILLDALE BLVD. STE. 416

Map ID
 Direction
 Distance
 Elevation

MAP FINDINGS

Site

Database(s)

EDR ID Number
 EPA ID Number

LA SENDA PROPERTIES LLC & FAIRWAY INVESTMENTS LLC (Continued)

1026485327

Owner/Operator City,State,Zip: FOSTER CITY, CA 94404
 Owner/Operator Telephone: 650-403-2313
 Owner/Operator Telephone Ext: Not reported
 Owner/Operator Fax: Not reported
 Owner/Operator Email: Not reported

Historic Generators:

Receive Date: 2020-11-04 00:00:00.0
 Handler Name: LA SENDA PROPERTIES LLC & FAIRWAY INVESTMENTS LLC
 Federal Waste Generator Description: Not a generator, verified
 State District Owner: Not reported
 Large Quantity Handler of Universal Waste: No
 Recognized Trader Importer: No
 Recognized Trader Exporter: No
 Spent Lead Acid Battery Importer: No
 Spent Lead Acid Battery Exporter: No
 Current Record: Yes
 Non Storage Recycler Activity: Not reported
 Electronic Manifest Broker: Not reported

List of NAICS Codes and Descriptions:

NAICS Code: 56299
 NAICS Description: ALL OTHER WASTE MANAGEMENT SERVICES

Facility Has Received Notices of Violations:

Violations: No Violations Found

Evaluation Action Summary:

Evaluations: No Evaluations Found

L118
WSW
< 1/8
0.095 mi.
503 ft.

NEW YORK PIZZA LLC
219 B
SAN MATEO, CA 94401
Site 8 of 9 in cluster L

San Mateo Co. BI S123182475
N/A

Relative:
Higher
Actual:
31 ft.

San Mateo Co. BI:
 Name: NEW YORK PIZZA LLC
 Address: 219 B
 City,State,Zip: SAN MATEO, CA 94401
 Region: SAN MATEO
 Facility ID: FA0044980
 Prog Element Code: STORMWATER ANNUAL INSPECTION FEE
 Record Id: PR0069410
 Description: STORMWATER ANNUAL FEE - INSP FREQ EVERY 2 YRS
 Facility Status: Inactive, non-billable
 Program Category: STORMWATER

Map ID
Direction
Distance
Elevation

MAP FINDINGS

Site

Database(s)

EDR ID Number
EPA ID Number

R119
NW
< 1/8
0.096 mi.
505 ft.

SHINOZAKI AUTOMOTIVE
115 S RAILROAD AVE
SAN MATEO, CA 94402

SWEEPS UST **S101594020**
CA FID UST **N/A**

Site 1 of 3 in cluster R

Relative:
Higher
Actual:
28 ft.

SWEEPS UST:
Name: SHINOZAKI AUTOMOTIVE
Address: 115 S RAILROAD AVE
City: SAN MATEO
Status: Not reported
Comp Number: 110131
Number: Not reported
Board Of Equalization: Not reported
Referral Date: Not reported
Action Date: Not reported
Created Date: Not reported
Owner Tank Id: Not reported
SWRCB Tank Id: 41-000-110131-000003
Tank Status: Not reported
Capacity: 500
Active Date: Not reported
Tank Use: OIL
STG: WASTE
Content: WASTE OIL
Number Of Tanks: 2

Name: SHINOZAKI AUTOMOTIVE
Address: 115 S RAILROAD AVE
City: SAN MATEO
Status: Not reported
Comp Number: 110131
Number: Not reported
Board Of Equalization: Not reported
Referral Date: Not reported
Action Date: Not reported
Created Date: Not reported
Owner Tank Id: Not reported
SWRCB Tank Id: 41-000-110131-000004
Tank Status: Not reported
Capacity: 1000
Active Date: Not reported
Tank Use: M.V. FUEL
STG: PRODUCT
Content: REG UNLEADED
Number Of Tanks: Not reported

Name: SHINOZAKI AUTOMOTIVE
Address: 115 S RAILROAD AVE
City: SAN MATEO
Status: Active
Comp Number: 110131
Number: 2
Board Of Equalization: Not reported
Referral Date: 11-10-93
Action Date: 11-10-93
Created Date: 07-08-92
Owner Tank Id: UNK
SWRCB Tank Id: 41-000-110131-000001

Map ID
Direction
Distance
Elevation

MAP FINDINGS

Site

Database(s)

EDR ID Number
EPA ID Number

SHINOZAKI AUTOMOTIVE (Continued)

S101594020

Tank Status: A
Capacity: 500
Active Date: 07-08-92
Tank Use: OIL
STG: W
Content: WASTE OIL
Number Of Tanks: 2

Name: SHINOZAKI AUTOMOTIVE
Address: 115 S RAILROAD AVE
City: SAN MATEO
Status: Active
Comp Number: 110131
Number: 2
Board Of Equalization: Not reported
Referral Date: 11-10-93
Action Date: 11-10-93
Created Date: 07-08-92
Owner Tank Id: UNK
SWRCB Tank Id: 41-000-110131-000002
Tank Status: A
Capacity: 1000
Active Date: 07-08-92
Tank Use: EMPTY
STG: P
Content: Not reported
Number Of Tanks: Not reported

CA FID UST:

Facility ID: 41004827
Regulated By: UTNKA
Regulated ID: Not reported
Cortese Code: Not reported
SIC Code: Not reported
Facility Phone: 4153493244
Mail To: Not reported
Mailing Address: 115 S RAILROAD AVE
Mailing Address 2: Not reported
Mailing City,St,Zip: SAN MATEO 94402
Contact: Not reported
Contact Phone: Not reported
DUNS Number: Not reported
NPDES Number: Not reported
EPA ID: Not reported
Comments: Not reported
Status: Active

L120
WSW
< 1/8
0.096 mi.
506 ft.

MOONS FAMILY SPORTS PUB
215 B
SAN MATEO, CA 94401
Site 9 of 9 in cluster L

San Mateo Co. BI **S123180028**
N/A

Relative:
Higher
Actual:
31 ft.

San Mateo Co. BI:
Name: MOONS FAMILY SPORTS PUB
Address: 215 B
City,State,Zip: SAN MATEO, CA 94401

Map ID
Direction
Distance
Elevation

MAP FINDINGS

Site

Database(s)

EDR ID Number
EPA ID Number

MOONS FAMILY SPORTS PUB (Continued)

S123180028

Region: SAN MATEO
Facility ID: FA0005779
Prog Element Code: STORMWATER ANNUAL INSPECTION FEE
Record Id: PR0069405
Description: STORMWATER ANNUAL FEE - INSP FREQ EVERY 2 YRS
Facility Status: Inactive, non-billable
Program Category: STORMWATER

**M121
SW
< 1/8
0.096 mi.
509 ft.**

**LITTLE CHINA KITCHEN
215 3RD
SAN MATEO, CA 94401
Site 6 of 8 in cluster M**

**San Mateo Co. BI S123180108
N/A**

**Relative:
Higher
Actual:
32 ft.**

San Mateo Co. BI:
Name: LITTLE CHINA KITCHEN
Address: 215 3RD
City,State,Zip: SAN MATEO, CA 94401
Region: SAN MATEO
Facility ID: FA0007923
Prog Element Code: STORMWATER ANNUAL INSPECTION FEE
Record Id: PR0069403
Description: STORMWATER ANNUAL FEE - INSP FREQ EVERY 2 YRS
Facility Status: Inactive, non-billable
Program Category: STORMWATER

**M122
SW
< 1/8
0.097 mi.
512 ft.**

**GANGNAM CHICKEN
213 3RD
SAN MATEO, CA 94401
Site 7 of 8 in cluster M**

**San Mateo Co. BI S123183277
N/A**

**Relative:
Higher
Actual:
32 ft.**

San Mateo Co. BI:
Name: GANGNAM CHICKEN
Address: 213 3RD
City,State,Zip: SAN MATEO, CA 94401
Region: SAN MATEO
Facility ID: FA0052497
Prog Element Code: STORMWATER ANNUAL INSPECTION FEE
Record Id: PR0072794
Description: STORMWATER ANNUAL FEE - INSP FREQ EVERY 2 YRS
Facility Status: Inactive, non-billable
Program Category: STORMWATER

**R123
NW
< 1/8
0.097 mi.
513 ft.**

**CARLS AUTO BODY
111 S RAILROAD AVE
SAN MATEO, CA 94401
Site 2 of 3 in cluster R**

**RCRA-SQG 1000291658
San Mateo Co. BI CAD108367475**

**Relative:
Higher
Actual:
28 ft.**

RCRA-SQG:
Date Form Received by Agency: 1986-07-22 00:00:00.0
Handler Name: CARLS AUTO BODY
Handler Address: 111 S RAILROAD AVE
Handler City,State,Zip: SAN MATEO, CA 94401

Map ID
Direction
Distance
Elevation

MAP FINDINGS

Site

Database(s)

EDR ID Number
EPA ID Number

CARLS AUTO BODY (Continued)

1000291658

EPA ID:	CAD108367475
Contact Name:	ENVIRONMENTAL MANAGER
Contact Address:	111 S RAILROAD AVE
Contact City,State,Zip:	SAN MATEO, CA 94401
Contact Telephone:	415-344-6861
Contact Fax:	Not reported
Contact Email:	Not reported
Contact Title:	Not reported
EPA Region:	09
Land Type:	Other
Federal Waste Generator Description:	Small Quantity Generator
Non-Notifier:	Not reported
Biennial Report Cycle:	Not reported
Accessibility:	Not reported
Active Site Indicator:	Handler Activities
State District Owner:	CA
State District:	2
Mailing Address:	111 S RAILROAD AVE
Mailing City,State,Zip:	SAN MATEO, CA 94401
Owner Name:	SUE CARRUTH
Owner Type:	Private
Operator Name:	NOT REQUIRED
Operator Type:	Private
Short-Term Generator Activity:	No
Importer Activity:	No
Mixed Waste Generator:	No
Transporter Activity:	No
Transfer Facility Activity:	No
Recycler Activity with Storage:	No
Small Quantity On-Site Burner Exemption:	No
Smelting Melting and Refining Furnace Exemption:	No
Underground Injection Control:	No
Off-Site Waste Receipt:	No
Universal Waste Indicator:	No
Universal Waste Destination Facility:	No
Federal Universal Waste:	No
Active Site Fed-Reg Treatment Storage and Disposal Facility:	Not reported
Active Site Converter Treatment storage and Disposal Facility:	Not reported
Active Site State-Reg Treatment Storage and Disposal Facility:	Not reported
Active Site State-Reg Handler:	---
Federal Facility Indicator:	Not reported
Hazardous Secondary Material Indicator:	NN
Sub-Part K Indicator:	Not reported
Commercial TSD Indicator:	No
Treatment Storage and Disposal Type:	Not reported
2018 GPRA Permit Baseline:	Not on the Baseline
2018 GPRA Renewals Baseline:	Not on the Baseline
Permit Renewals Workload Universe:	Not reported
Permit Workload Universe:	Not reported
Permit Progress Universe:	Not reported
Post-Closure Workload Universe:	Not reported
Closure Workload Universe:	Not reported
202 GPRA Corrective Action Baseline:	No
Corrective Action Workload Universe:	No
Subject to Corrective Action Universe:	No
Non-TSDs Where RCRA CA has Been Imposed Universe:	No
TSDs Potentially Subject to CA Under 3004 (u)/(v) Universe:	No

Map ID
Direction
Distance
Elevation

MAP FINDINGS

Site

Database(s)

EDR ID Number
EPA ID Number

CARLS AUTO BODY (Continued)

1000291658

TSDFs Only Subject to CA under Discretionary Auth Universe: No
Corrective Action Priority Ranking: No NCAPS ranking
Environmental Control Indicator: No
Institutional Control Indicator: No
Human Exposure Controls Indicator: N/A
Groundwater Controls Indicator: N/A
Operating TSDF Universe: Not reported
Full Enforcement Universe: Not reported
Significant Non-Complier Universe: No
Unaddressed Significant Non-Complier Universe: No
Addressed Significant Non-Complier Universe: No
Significant Non-Complier With a Compliance Schedule Universe: No
Financial Assurance Required: Not reported
Handler Date of Last Change: 2002-06-27 03:21:05.0
Recognized Trader-Importer: No
Recognized Trader-Exporter: No
Importer of Spent Lead Acid Batteries: No
Exporter of Spent Lead Acid Batteries: No
Recycler Activity Without Storage: Not reported
Manifest Broker: Not reported
Sub-Part P Indicator: Not reported

Handler - Owner Operator:

Owner/Operator Indicator: Owner
Owner/Operator Name: SUE CARRUTH
Legal Status: Private
Date Became Current: Not reported
Date Ended Current: Not reported
Owner/Operator Address: NOT REQUIRED
Owner/Operator City,State,Zip: NOT REQUIRED, ME 99999
Owner/Operator Telephone: 415-555-1212
Owner/Operator Telephone Ext: Not reported
Owner/Operator Fax: Not reported
Owner/Operator Email: Not reported

Owner/Operator Indicator: Operator
Owner/Operator Name: NOT REQUIRED
Legal Status: Private
Date Became Current: Not reported
Date Ended Current: Not reported
Owner/Operator Address: NOT REQUIRED
Owner/Operator City,State,Zip: NOT REQUIRED, ME 99999
Owner/Operator Telephone: 415-555-1212
Owner/Operator Telephone Ext: Not reported
Owner/Operator Fax: Not reported
Owner/Operator Email: Not reported

Historic Generators:

Receive Date: 1986-07-22 00:00:00.0
Handler Name: CARLS AUTO BODY
Federal Waste Generator Description: Small Quantity Generator
State District Owner: CA
Large Quantity Handler of Universal Waste: No
Recognized Trader Importer: No
Recognized Trader Exporter: No

Map ID
Direction
Distance
Elevation

MAP FINDINGS

Site

Database(s)

EDR ID Number
EPA ID Number

CARLS AUTO BODY (Continued)

1000291658

Spent Lead Acid Battery Importer: No
Spent Lead Acid Battery Exporter: No
Current Record: Yes
Non Storage Recycler Activity: Not reported
Electronic Manifest Broker: Not reported

List of NAICS Codes and Descriptions:

NAICS Code: 811121
NAICS Description: AUTOMOTIVE BODY, PAINT, AND INTERIOR REPAIR AND MAINTENANCE

Facility Has Received Notices of Violations:

Violations: No Violations Found

Evaluation Action Summary:

Evaluations: No Evaluations Found

San Mateo Co. BI:

Name: RICKER MOTORS COLLISION SPECIALIST
Address: 111 RAILROAD
City,State,Zip: SAN MATEO, CA 94401
Region: SAN MATEO
Facility ID: FA0017008
Prog Element Code: GENERATES <27 GAL/YEAR
Record Id: PR0010647
Description: GENERATES <27 GAL/YEAR
Facility Status: Inactive, non-billable
Program Category: HAZARDOUS WASTE PROGRAM

Name: RICKER MOTORS COLLISION SPECIALIST
Address: 111 RAILROAD
City,State,Zip: SAN MATEO, CA 94401
Region: SAN MATEO
Facility ID: FA0017008
Prog Element Code: STORES HAZ MAT <219GAL,1,999LB, 879FT3
Record Id: PR0003280
Description: STORES HAZ MAT <219GAL,1,999LB, 879CF
Facility Status: Inactive, non-billable
Program Category: BUSINESS PLAN PROGRAM

Name: EDDIES AUTO BODY AND REPAIR
Address: 111 RAILROAD
City,State,Zip: SAN MATEO, CA 94401
Region: SAN MATEO
Facility ID: FA0048465
Prog Element Code: GENERATES and RECYCLES WASTE OIL/SOLVENT
Record Id: PR0066227
Description: GENERATES & RECYCLES WASTE OIL/SOLVENT
Facility Status: Inactive, non-billable
Program Category: HAZARDOUS WASTE PROGRAM

Name: LB AUTO BODY LLC
Address: 111 RAILROAD
City,State,Zip: SAN MATEO, CA 94401
Region: SAN MATEO

Map ID
Direction
Distance
Elevation

MAP FINDINGS

Site

Database(s)

EDR ID Number
EPA ID Number

CARLS AUTO BODY (Continued)

1000291658

Facility ID: FA0049215
Prog Element Code: STORMWATER ANNUAL INSPECTION FEE
Record Id: PR0068933
Description: STORMWATER ANNUAL FEE - INSP FREQ EVERY 2 YRS
Facility Status: Inactive, non-billable
Program Category: STORMWATER

Name: LB AUTO BODY LLC
Address: 111 RAILROAD
City,State,Zip: SAN MATEO, CA 94401
Region: SAN MATEO
Facility ID: FA0049215
Prog Element Code: GENERATES <27 GAL/YEAR
Record Id: PR0067227
Description: GENERATES <27 GAL/YEAR
Facility Status: Inactive, non-billable
Program Category: HAZARDOUS WASTE PROGRAM

Name: CALIFORNIA AUTO BODY & REPAIR CENTER LLC
Address: 111 RAILROAD
City,State,Zip: SAN MATEO, CA 94401
Region: SAN MATEO
Facility ID: FA0052105
Prog Element Code: STORES MV FUELS OR WASTE ONLY
Record Id: PR0072267
Description: STORES MV FUELS OR WASTE ONLY
Facility Status: Inactive, non-billable
Program Category: BUSINESS PLAN PROGRAM

Name: CALIFORNIA AUTO BODY & REPAIR CENTER LLC
Address: 111 RAILROAD
City,State,Zip: SAN MATEO, CA 94401
Region: SAN MATEO
Facility ID: FA0052105
Prog Element Code: GENERATES and RECYCLES WASTE OIL/SOLVENT
Record Id: PR0072268
Description: GENERATES & RECYCLES WASTE OIL/SOLVENT
Facility Status: Inactive, non-billable
Program Category: HAZARDOUS WASTE PROGRAM

Name: CALIFORNIA AUTO BODY & REPAIR CENTER LLC
Address: 111 RAILROAD
City,State,Zip: SAN MATEO, CA 94401
Region: SAN MATEO
Facility ID: FA0052105
Prog Element Code: STORMWATER ANNUAL INSPECTION FEE
Record Id: PR0072269
Description: STORMWATER ANNUAL FEE - INSP FREQ EVERY 2 YRS
Facility Status: Inactive, non-billable
Program Category: STORMWATER

MAP FINDINGS

Map ID
 Direction
 Distance
 Elevation

Site

Database(s)

EDR ID Number
 EPA ID Number

O124 **NORMANDY CLEANERS**
South **333 E 4TH AVE**
< 1/8 **SAN MATEO, CA 94401**
0.097 mi.
514 ft. **Site 7 of 11 in cluster O**

EDR Hist Cleaner **1018841888**
N/A

Relative: EDR Hist Cleaner
Higher

Actual: 30 ft.	Year:	Name:	Type:
	1969	WARDROBE CLEANERS	Drycleaning Plants, Except Rugs
	1969	NORMANDY CLEANERS	Drycleaning Plants, Except Rugs
	1970	WARDROBE CLEANERS	Drycleaning Plants, Except Rugs
	1971	WARDROBE CLEANERS	Drycleaning Plants, Except Rugs
	1971	NORMANDY CLEANERS	Drycleaning Plants, Except Rugs
	1972	NORMANDY CLEANERS	Drycleaning Plants, Except Rugs
	1972	WARDROBE CLEANERS	Drycleaning Plants, Except Rugs
	1973	WARDROBE CLEANERS	Drycleaning Plants, Except Rugs
	1980	WARDROBE CLEANERS	Drycleaning Plants, Except Rugs
	1982	WARDROBE CLEANERS	Drycleaning Plants, Except Rugs
	1983	WARDROBE CLEANERS	Drycleaning Plants, Except Rugs
	1985	WARDROBE CLEANERS	Drycleaning Plants, Except Rugs
	1986	WARDROBE CLEANERS	Drycleaning Plants, Except Rugs
	1987	WARDROBE CLEANERS	Drycleaning Plants, Except Rugs
	1988	WARDROBE CLEANERS	Drycleaning Plants, Except Rugs
	1989	WARDROBE CLEANERS	Drycleaning Plants, Except Rugs
	1990	WARDROBE CLEANERS	Drycleaning Plants, Except Rugs
	1991	WARDROBE CLEANERS	Drycleaning Plants, Except Rugs
	1992	WARDROBE CLEANERS	Drycleaning Plants, Except Rugs
	1993	WARDROBE CLEANERS	Drycleaning Plants, Except Rugs
	1994	WARDROBE CLEANERS	Drycleaning Plants, Except Rugs
	1995	WARDROBE CLEANERS	Drycleaning Plants, Except Rugs
	1996	WARDROBE CLEANERS	Drycleaning Plants, Except Rugs
	1997	WARDROBE CLEANERS	Drycleaning Plants, Except Rugs

O125 **SUSHI YOSHIZUMI**
South **325 4TH**
< 1/8 **SAN MATEO, CA 94401**
0.098 mi.
518 ft. **Site 8 of 11 in cluster O**

San Mateo Co. BI **S123183905**
N/A

Relative: San Mateo Co. BI
Higher

Actual: Name: SUSHI YOSHIZUMI
30 ft. Address: 325 4TH
 City,State,Zip: SAN MATEO, CA 94401
 Region: SAN MATEO
 Facility ID: FA0057775
 Prog Element Code: STORMWATER ANNUAL INSPECTION FEE
 Record Id: PR0080126
 Description: STORMWATER ANNUAL FEE - INSP FREQ EVERY 2 YRS
 Facility Status: Inactive, non-billable
 Program Category: STORMWATER

MAP FINDINGS

Map ID
 Direction
 Distance
 Elevation

Site

Database(s)

EDR ID Number
 EPA ID Number

O126 **LAKUNI**
South **325 4TH**
< 1/8 **SAN MATEO, CA 94401**
0.098 mi.
518 ft. **Site 9 of 11 in cluster O**

San Mateo Co. BI **S123179625**
N/A

Relative: San Mateo Co. BI:
Higher Name: LAKUNI
 Address: 325 4TH
Actual: City,State,Zip: SAN MATEO, CA 94401
30 ft. Region: SAN MATEO
 Facility ID: FA0001796
 Prog Element Code: STORMWATER ANNUAL INSPECTION FEE
 Record Id: PR0069525
 Description: STORMWATER ANNUAL FEE - INSP FREQ EVERY 2 YRS
 Facility Status: Inactive, non-billable
 Program Category: STORMWATER

127 **BAYSHORE CAR WASH INC**
SSE **400 E 4TH ST**
< 1/8 **SAN MATEO, CA 94401**
0.098 mi.
520 ft.

EDR Hist Auto **1021332655**
N/A

Relative: EDR Hist Auto
Higher
Actual: Year: Name: Type:
28 ft. 1977 BAYSHORE CAR WASH INC Carwashes
 1978 BAYSHORE CAR WASH INC Carwashes

M128 **NORTH BEACH PIZZA**
SW **240 3RD**
< 1/8 **SAN MATEO, CA 94401**
0.100 mi.
529 ft. **Site 8 of 8 in cluster M**

San Mateo Co. BI **S123179616**
N/A

Relative: San Mateo Co. BI:
Higher Name: NORTH BEACH PIZZA
 Address: 240 3RD
Actual: City,State,Zip: SAN MATEO, CA 94401
32 ft. Region: SAN MATEO
 Facility ID: FA0001782
 Prog Element Code: STORMWATER ANNUAL INSPECTION FEE
 Record Id: PR0069454
 Description: STORMWATER ANNUAL FEE - INSP FREQ EVERY 2 YRS
 Facility Status: Inactive, non-billable
 Program Category: STORMWATER

MAP FINDINGS

Map ID
 Direction
 Distance
 Elevation

Site

Database(s)

EDR ID Number
 EPA ID Number

S129
North
< 1/8
0.104 mi.
547 ft.

AKI AUTO SERVICE
122 SO DELAWARE STREET
SAN MATEO, CA 94401

San Mateo Co. BI
EMI
CERS

S100623917
N/A

Site 1 of 3 in cluster S

Relative:
Lower

San Mateo Co. BI:

Actual:
23 ft.

Name: AKI AUTO SERVICE
 Address: 122 DELAWARE
 City,State,Zip: SAN MATEO, CA 94402
 Region: SAN MATEO
 Facility ID: FA0014921
 Prog Element Code: GENERATES and RECYCLES WASTE OIL/SOLVENT
 Record Id: PR0010810
 Description: GENERATES & RECYCLES WASTE OIL/SOLVENT
 Facility Status: Active, billable
 Program Category: HAZARDOUS WASTE PROGRAM

Name: AKI AUTO SERVICE
 Address: 122 DELAWARE
 City,State,Zip: SAN MATEO, CA 94402
 Region: SAN MATEO
 Facility ID: FA0014921
 Prog Element Code: STORES MV FUELS OR WASTE ONLY
 Record Id: PR0003482
 Description: STORES MV FUELS OR WASTE ONLY
 Facility Status: Active, billable
 Program Category: BUSINESS PLAN PROGRAM

Name: AKI AUTO SERVICE
 Address: 122 DELAWARE
 City,State,Zip: SAN MATEO, CA 94402
 Region: SAN MATEO
 Facility ID: FA0014921
 Prog Element Code: STORMWATER ANNUAL INSPECTION FEE
 Record Id: PR0068728
 Description: STORMWATER ANNUAL FEE - INSP FREQ EVERY 2 YRS
 Facility Status: Inactive, non-billable
 Program Category: STORMWATER

Name: ALL ACTION AUTO BODY
 Address: 122 DELAWARE
 City,State,Zip: SAN MATEO, CA 94401
 Region: SAN MATEO
 Facility ID: FA0025459
 Prog Element Code: STORES MV FUELS OR WASTE ONLY
 Record Id: PR0033964
 Description: STORES MV FUELS OR WASTE ONLY
 Facility Status: Inactive, non-billable
 Program Category: BUSINESS PLAN PROGRAM

Name: ALL ACTION AUTO BODY
 Address: 122 DELAWARE
 City,State,Zip: SAN MATEO, CA 94401
 Region: SAN MATEO
 Facility ID: FA0025459
 Prog Element Code: GENERATES <27 GAL/YEAR
 Record Id: PR0033963
 Description: GENERATES <27 GAL/YEAR

Map ID
Direction
Distance
Elevation

MAP FINDINGS

Site

Database(s)

EDR ID Number
EPA ID Number

AKI AUTO SERVICE (Continued)

S100623917

Facility Status: Inactive, non-billable
Program Category: HAZARDOUS WASTE PROGRAM

Name: ALL ACTION AUTO BODY
Address: 122 DELAWARE
City,State,Zip: SAN MATEO, CA 94401
Region: SAN MATEO
Facility ID: FA0025459
Prog Element Code: STORMWATER ANNUAL INSPECTION FEE
Record Id: PR0068800
Description: STORMWATER ANNUAL FEE - INSP FREQ EVERY 2 YRS
Facility Status: Inactive, non-billable
Program Category: STORMWATER

Name: ALL ACTION AUTO BODY
Address: 122 DELAWARE
City,State,Zip: SAN MATEO, CA 94401
Region: SAN MATEO
Facility ID: FA0052163
Prog Element Code: GENERATES <27 GAL/YEAR
Record Id: PR0072353
Description: GENERATES <27 GAL/YEAR
Facility Status: Inactive, non-billable
Program Category: HAZARDOUS WASTE PROGRAM

Name: ALL ACTION AUTO BODY
Address: 122 DELAWARE
City,State,Zip: SAN MATEO, CA 94401
Region: SAN MATEO
Facility ID: FA0052163
Prog Element Code: STORMWATER ANNUAL INSPECTION FEE
Record Id: PR0072354
Description: STORMWATER ANNUAL FEE - INSP FREQ EVERY 2 YRS
Facility Status: Inactive, non-billable
Program Category: STORMWATER

EMI:

Name: AKI AUTO SERVICE
Address: 122 SO DELAWARE STREET
City,State,Zip: SAN MATEO, CA 94401
Year: 2011
County Code: 41
Air Basin: SF
Facility ID: 9328
Air District Name: BA
SIC Code: 7532
Air District Name: BAY AREA AQMD
Community Health Air Pollution Info System: Not reported
Consolidated Emission Reporting Rule: Not reported
Total Organic Hydrocarbon Gases Tons/Yr: 0.068
Reactive Organic Gases Tons/Yr: 0.06114
Carbon Monoxide Emissions Tons/Yr: 0
NOX - Oxides of Nitrogen Tons/Yr: 0
SOX - Oxides of Sulphur Tons/Yr: 0
Particulate Matter Tons/Yr: 0
Part. Matter 10 Micrometers and Smllr Tons/Yr:0

Map ID
Direction
Distance
Elevation

MAP FINDINGS

Site

Database(s)

EDR ID Number
EPA ID Number

AKI AUTO SERVICE (Continued)

S100623917

Name: AKI AUTO SERVICE
Address: 122 SO DELAWARE STREET
City,State,Zip: SAN MATEO, CA 94401
Year: 2012
County Code: 41
Air Basin: SF
Facility ID: 9328
Air District Name: BA
SIC Code: 7532
Air District Name: BAY AREA AQMD
Community Health Air Pollution Info System: Not reported
Consolidated Emission Reporting Rule: Not reported
Total Organic Hydrocarbon Gases Tons/Yr: 0.068
Reactive Organic Gases Tons/Yr: 0.06114
Carbon Monoxide Emissions Tons/Yr: 0
NOX - Oxides of Nitrogen Tons/Yr: 0
SOX - Oxides of Sulphur Tons/Yr: 0
Particulate Matter Tons/Yr: 0
Part. Matter 10 Micrometers and Smlr Tons/Yr:0

Name: AKI AUTO SERVICE
Address: 122 SO DELAWARE STREET
City,State,Zip: SAN MATEO, CA 94401
Year: 2013
County Code: 41
Air Basin: SF
Facility ID: 9328
Air District Name: BA
SIC Code: 7532
Air District Name: BAY AREA AQMD
Community Health Air Pollution Info System: Not reported
Consolidated Emission Reporting Rule: Not reported
Total Organic Hydrocarbon Gases Tons/Yr: 0.068
Reactive Organic Gases Tons/Yr: 0.06114
Carbon Monoxide Emissions Tons/Yr: 0
NOX - Oxides of Nitrogen Tons/Yr: 0
SOX - Oxides of Sulphur Tons/Yr: 0
Particulate Matter Tons/Yr: 0
Part. Matter 10 Micrometers and Smlr Tons/Yr:0

Name: AKI AUTO SERVICE
Address: 122 SO DELAWARE STREET
City,State,Zip: SAN MATEO, CA 94401
Year: 2014
County Code: 41
Air Basin: SF
Facility ID: 9328
Air District Name: BA
SIC Code: 7532
Air District Name: BAY AREA AQMD
Community Health Air Pollution Info System: Not reported
Consolidated Emission Reporting Rule: Not reported
Total Organic Hydrocarbon Gases Tons/Yr: 0.068912804
Reactive Organic Gases Tons/Yr: 0
Carbon Monoxide Emissions Tons/Yr: 0
NOX - Oxides of Nitrogen Tons/Yr: 0
SOX - Oxides of Sulphur Tons/Yr: 0

Map ID
Direction
Distance
Elevation

MAP FINDINGS

Site

Database(s)

EDR ID Number
EPA ID Number

AKI AUTO SERVICE (Continued)

S100623917

Particulate Matter Tons/Yr: 0
Part. Matter 10 Micrometers and Smlr Tons/Yr:0

Name: AKI AUTO SERVICE
Address: 122 SO DELAWARE STREET
City,State,Zip: SAN MATEO, CA 94401
Year: 2015
County Code: 41
Air Basin: SF
Facility ID: 9328
Air District Name: BA
SIC Code: 7532
Air District Name: BAY AREA AQMD
Community Health Air Pollution Info System: Not reported
Consolidated Emission Reporting Rule: Not reported
Total Organic Hydrocarbon Gases Tons/Yr: 0.06891281
Reactive Organic Gases Tons/Yr: 0.06712203
Carbon Monoxide Emissions Tons/Yr: 0
NOX - Oxides of Nitrogen Tons/Yr: 0
SOX - Oxides of Sulphur Tons/Yr: 0
Particulate Matter Tons/Yr: 0
Part. Matter 10 Micrometers and Smlr Tons/Yr:0

CERS:

Name: AKI AUTO SERVICE
Address: 122 SO DELAWARE STREET
City,State,Zip: SAN MATEO, CA 94401-3222
Site ID: 450120
CERS ID: 110010467137
CERS Description: US EPA Air Emission Inventory System (EIS)

S130
North
< 1/8
0.104 mi.
547 ft.

AKI AUTO SERVICE
122 S DELAWARE ST
SAN MATEO, CA 94401
Site 2 of 3 in cluster S

RCRA NonGen / NLR **1024797254**
CAL000183342

Relative:
Lower
Actual:
23 ft.

RCRA NonGen / NLR:
Date Form Received by Agency: 2000-12-04 00:00:00.0
Handler Name: AKI AUTO SERVICE
Handler Address: 122 S DELAWARE ST
Handler City,State,Zip: SAN MATEO, CA 94401-3222
EPA ID: CAL000183342
Contact Name: KAZ EGUCHI - OWNER
Contact Address: 122 S DELAWARE ST
Contact City,State,Zip: SAN MATEO, CA 94401
Contact Telephone: 650-342-0963
Contact Fax: 650-342-2079
Contact Email: KAZ1837@YAHOO.COM
Contact Title: Not reported
EPA Region: 09
Land Type: Not reported
Federal Waste Generator Description: Not a generator, verified
Non-Notifier: Not reported
Biennial Report Cycle: Not reported
Accessibility: Not reported
Active Site Indicator: Handler Activities

Map ID
 Direction
 Distance
 Elevation

MAP FINDINGS

Site

Database(s)

EDR ID Number
 EPA ID Number

AKI AUTO SERVICE (Continued)

1024797254

State District Owner:	Not reported
State District:	Not reported
Mailing Address:	122 S DELAWARE ST
Mailing City, State, Zip:	SAN MATEO, CA 94401-3222
Owner Name:	KAZ EGUCHI
Owner Type:	Other
Operator Name:	KAZ EGUCHI - OWNER
Operator Type:	Other
Short-Term Generator Activity:	No
Importer Activity:	No
Mixed Waste Generator:	No
Transporter Activity:	No
Transfer Facility Activity:	No
Recycler Activity with Storage:	No
Small Quantity On-Site Burner Exemption:	No
Smelting Melting and Refining Furnace Exemption:	No
Underground Injection Control:	No
Off-Site Waste Receipt:	No
Universal Waste Indicator:	Yes
Universal Waste Destination Facility:	Yes
Federal Universal Waste:	No
Active Site Fed-Reg Treatment Storage and Disposal Facility:	Not reported
Active Site Converter Treatment storage and Disposal Facility:	Not reported
Active Site State-Reg Treatment Storage and Disposal Facility:	Not reported
Active Site State-Reg Handler:	---
Federal Facility Indicator:	Not reported
Hazardous Secondary Material Indicator:	N
Sub-Part K Indicator:	Not reported
Commercial TSD Indicator:	No
Treatment Storage and Disposal Type:	Not reported
2018 GPRC Permit Baseline:	Not on the Baseline
2018 GPRC Renewals Baseline:	Not on the Baseline
Permit Renewals Workload Universe:	Not reported
Permit Workload Universe:	Not reported
Permit Progress Universe:	Not reported
Post-Closure Workload Universe:	Not reported
Closure Workload Universe:	Not reported
202 GPRC Corrective Action Baseline:	No
Corrective Action Workload Universe:	No
Subject to Corrective Action Universe:	No
Non-TSDs Where RCRA CA has Been Imposed Universe:	No
TSDs Potentially Subject to CA Under 3004 (u)/(v) Universe:	No
TSDs Only Subject to CA under Discretionary Auth Universe:	No
Corrective Action Priority Ranking:	No NCAPS ranking
Environmental Control Indicator:	No
Institutional Control Indicator:	No
Human Exposure Controls Indicator:	N/A
Groundwater Controls Indicator:	N/A
Operating TSD Universe:	Not reported
Full Enforcement Universe:	Not reported
Significant Non-Complier Universe:	No
Unaddressed Significant Non-Complier Universe:	No
Addressed Significant Non-Complier Universe:	No
Significant Non-Complier With a Compliance Schedule Universe:	No
Financial Assurance Required:	Not reported
Handler Date of Last Change:	2018-09-05 15:44:09.0
Recognized Trader-Importer:	No

Map ID
Direction
Distance
Elevation

MAP FINDINGS

Site

Database(s)

EDR ID Number
EPA ID Number

AKI AUTO SERVICE (Continued)

1024797254

Recognized Trader-Exporter: No
Importer of Spent Lead Acid Batteries: No
Exporter of Spent Lead Acid Batteries: No
Recycler Activity Without Storage: No
Manifest Broker: No
Sub-Part P Indicator: No

Handler - Owner Operator:

Owner/Operator Indicator: Owner
Owner/Operator Name: KAZ EGUCHI
Legal Status: Other
Date Became Current: Not reported
Date Ended Current: Not reported
Owner/Operator Address: 122 S DELAWARE ST
Owner/Operator City,State,Zip: SAN MATEO, CA 94401-3222
Owner/Operator Telephone: 650-342-0963
Owner/Operator Telephone Ext: Not reported
Owner/Operator Fax: Not reported
Owner/Operator Email: Not reported

Owner/Operator Indicator: Operator
Owner/Operator Name: KAZ EGUCHI - OWNER
Legal Status: Other
Date Became Current: Not reported
Date Ended Current: Not reported
Owner/Operator Address: 122 S DELAWARE ST
Owner/Operator City,State,Zip: SAN MATEO, CA 94401
Owner/Operator Telephone: 650-342-0963
Owner/Operator Telephone Ext: Not reported
Owner/Operator Fax: Not reported
Owner/Operator Email: Not reported

Historic Generators:

Receive Date: 2000-12-04 00:00:00.0
Handler Name: AKI AUTO SERVICE
Federal Waste Generator Description: Not a generator, verified
State District Owner: Not reported
Large Quantity Handler of Universal Waste: No
Recognized Trader Importer: No
Recognized Trader Exporter: No
Spent Lead Acid Battery Importer: No
Spent Lead Acid Battery Exporter: No
Current Record: Yes
Non Storage Recycler Activity: Not reported
Electronic Manifest Broker: Not reported

List of NAICS Codes and Descriptions:

NAICS Code: 811111
NAICS Description: GENERAL AUTOMOTIVE REPAIR

NAICS Code: 811113
NAICS Description: AUTOMOTIVE TRANSMISSION REPAIR

Facility Has Received Notices of Violations:

Map ID
 Direction
 Distance
 Elevation

MAP FINDINGS

Site

Database(s)

EDR ID Number
 EPA ID Number

AKI AUTO SERVICE (Continued)

1024797254

Violations: No Violations Found

Evaluation Action Summary:
 Evaluations: No Evaluations Found

**S131
 North
 < 1/8
 0.104 mi.
 547 ft.**

**AKI AUTO SERVICE
 122 S DELAWARE
 SAN MATEO, CA 94402
 Site 3 of 3 in cluster S**

**CERS HAZ WASTE
 CERS**

**S121770133
 N/A**

**Relative:
 Lower
 Actual:
 23 ft.**

CERS HAZ WASTE:
 Name: AKI AUTO SERVICE
 Address: 122 S DELAWARE
 City,State,Zip: SAN MATEO, CA 94402
 Site ID: 3775
 CERS ID: 10065256
 CERS Description: Hazardous Waste Generator

CERS:
 Name: AKI AUTO SERVICE
 Address: 122 S DELAWARE
 City,State,Zip: SAN MATEO, CA 94402
 Site ID: 3775
 CERS ID: 10065256
 CERS Description: Chemical Storage Facilities

Violations:
 Site ID: 3775
 Site Name: AKI AUTO SERVICE
 Violation Date: 01-28-2019
 Citation: 22 CCR 12 66262.34(f) - California Code of Regulations, Title 22, Chapter 12, Section(s) 66262.34(f)
 Violation Description: Failure to properly label hazardous waste accumulation containers and portable tanks with the following requirements: "Hazardous Waste", name and address of the generator, physical and chemical characteristics of the Hazardous Waste, and starting accumulation date.
 Violation Notes: Returned to compliance on 04/21/2019. The following labels are missing: - Waste thinner and paint related materials (30 gal drum) - Used oil (roll-around container). Label each container and submit evidence of correction to Env. Health by the comply by date.
 Violation Division: San Mateo County Environmental Health
 Violation Program: HW
 Violation Source: CERS

Site ID: 3775
 Site Name: AKI AUTO SERVICE
 Violation Date: 01-28-2019
 Citation: 22 CCR 12 66262.34(e) - California Code of Regulations, Title 22, Chapter 12, Section(s) 66262.34(e)
 Violation Description: Failure to meet the following conditions of satellite accumulation regulations: G Accumulate up to 55 gallons of hazardous waste or one quart of acute hazardous waste at or near the initial point of accumulation which was under the control of the operator. G Total time hazardous waste can be accumulated onsite in any generator

Map ID
Direction
Distance
Elevation

MAP FINDINGS

Site

Database(s)

EDR ID Number
EPA ID Number

AKI AUTO SERVICE (Continued)

S121770133

accumulation area is one year, i.e., the combined accumulation time at a satellite accumulation point and at a 90/180/270 accumulation area (depending on size of generator and distance transported), whichever comes first. G The generator complies with section 66265.171, 66265.172, and 66265.173(a). G The container must be clearly marked with the initial date that hazardous waste is first placed in the container and labelled with the words G Hazardous WasteG including specified information G Container must be labelled with the date the satellite accumulation limit is reached and moved within three days after reaching the 55 gallon (or one quart) limit to a G 90 dayG accumulation area G 55 gallons (or one quart of acute hazardous waste) of waste per process may be accumulated

Violation Notes: Returned to compliance on 04/25/2019. The following wastes have not been picked up within the last year according to the accumulation start date on the container or the records provided: Waste antifreeze (approx. 100 gallons in tank). Dated approx. 6/2017 Waste paper oil filters dated 11/1/16 Waste waterborne paint dated 2/1/17 Waste thinner/paint not dated or illegible label. Schedule the pickup and provide evidence of completion to Env. Health within 30 days.

Violation Division: San Mateo County Environmental Health
Violation Program: HW
Violation Source: CERS

Site ID: 3775
Site Name: AKI AUTO SERVICE
Violation Date: 01-24-2017
Citation: 22 CCR 12 66262.34(d) - California Code of Regulations, Title 22, Chapter 12, Section(s) 66262.34(d)

Violation Description: Failure to send hazardous waste offsite for treatment, storage, or disposal within 180 days (or 270 days if waste is transported over 200 miles) for a generator who generates less than 1000 kilogram per month if all of the following conditions are met: (1) The quantity of hazardous waste accumulated onsite never exceeds 6,000 kilograms. (2) The generator complies with the requirements of 40 Code of Federal Regulations section 262.34(d), (e) and (f). (3) The generator does not hold acutely hazardous waste or extremely hazardous waste in an amount greater than one kilogram for more than 90 days.

Violation Notes: Returned to compliance on 02/01/2017. Waste antifreeze was last picked up May 3, 2016. Approximately 100 gallons appears to have been collected in the tank since that date. Waste waterborne paint was last picked up on 3/25/2013. Waste lacquer based paint (flammable) was dated 3/25/13. Have all waste streams picked up within 180 days of accumulation start or use point of generation rules. Send a copy of the manifest to Env. Health within 30 days.

Violation Division: San Mateo County Environmental Health
Violation Program: HW
Violation Source: CERS

Site ID: 3775
Site Name: AKI AUTO SERVICE
Violation Date: 01-24-2017
Citation: 22 CCR 12 66262.23(a)(4) - California Code of Regulations, Title 22, Chapter 12, Section(s) 66262.23(a)(4)

Violation Description: Failure to send a legible copy of each hazardous waste manifest to the Department within 30 days of each shipment of hazardous waste.

Violation Notes: Returned to compliance on 02/01/2017. It is unclear if the facility sent a copy of the uniform hazardous waste manifest to DTSC. Mail the

Map ID
Direction
Distance
Elevation

MAP FINDINGS

Site

Database(s)

EDR ID Number
EPA ID Number

AKI AUTO SERVICE (Continued)

S121770133

record to DTSC and we recommend marking your manifest as sent with the date for confirmation. DTSC Generator Manifests Department of Toxic Substances Control P.O. Box 400 Sacramento, CA 95812-0400 Provide confirmation via documentation to Env. Health within 30 days.

Violation Division: San Mateo County Environmental Health
Violation Program: HW
Violation Source: CERS

Site ID: 3775
Site Name: AKI AUTO SERVICE
Violation Date: 01-28-2019
Citation: 40 CFR 1 265.174 - U.S. Code of Federal Regulations, Title 40, Chapter 1, Section(s) 265.174
Violation Description: Failure to inspect hazardous waste storage areas at least weekly and look for leaking and deteriorating containers.
Violation Notes: Returned to compliance on 04/09/2019. No inspections completed. Provide evidence of inspection to Env. Health within 30 days.

Violation Division: San Mateo County Environmental Health
Violation Program: HW
Violation Source: CERS

Site ID: 3775
Site Name: AKI AUTO SERVICE
Violation Date: 01-28-2019
Citation: 40 CFR 1 265.201(c)(3) - U.S. Code of Federal Regulations, Title 40, Chapter 1, Section(s) 265.201(c)(3)
Violation Description: Failure to inspect hazardous waste tanks at least once each operating day for the following, when present: (1) Discharge control equipment (e.g., waste feed cutoff systems, by-pass systems, and drainage systems) to ensure that it is in good working order; (2) Data gathered from monitoring equipment (e.g., pressure and temperature gauges) to ensure that the tank is being operated according to its design; (3) The level of waste in the tank.
Violation Notes: Returned to compliance on 04/09/2019. No inspections completed. Provide evidence of inspection to Env. Health within 30 days.

Violation Division: San Mateo County Environmental Health
Violation Program: HW
Violation Source: CERS

Site ID: 3775
Site Name: AKI AUTO SERVICE
Violation Date: 01-28-2019
Citation: 22 CCR 12 66262.11 - California Code of Regulations, Title 22, Chapter 12, Section(s) 66262.11
Violation Description: Failure to determine if wastes generated are hazardous waste by using generator knowledge or applying testing method.
Violation Notes: Returned to compliance on 04/23/2019. The filters are changed out about every 4 months according to Kaz. No waste determination is on site. Please provide a determination for waste paint booth filters by generator knowledge or by laboratory testing. Contact Env. Health if you need more information about this.

Violation Division: San Mateo County Environmental Health
Violation Program: HW
Violation Source: CERS

Site ID: 3775
Site Name: AKI AUTO SERVICE

Map ID
Direction
Distance
Elevation

MAP FINDINGS

Site

Database(s)

EDR ID Number
EPA ID Number

AKI AUTO SERVICE (Continued)

S121770133

Violation Date: 01-28-2019
Citation: 40 CFR 1 265.201(c)(5) - U.S. Code of Federal Regulations, Title 40, Chapter 1, Section(s) 265.201(c)(5)
Violation Description: Failure to inspect hazardous waste tanks for the following, when present: 4) The construction materials of the tank at least weekly to detect corrosion or leaking of fixtures or seams. 5) The construction materials of, and the area immediately surrounding, discharge confinement structures (e.g., dikes) at least weekly to detect erosion or obvious signs of leakage (e.g., wet spots or dead vegetation).
Violation Notes: Returned to compliance on 04/09/2019. No inspections completed. Provide evidence of inspection to Env. Health within 30 days.
Violation Division: San Mateo County Environmental Health
Violation Program: HW
Violation Source: CERS

Site ID: 3775
Site Name: AKI AUTO SERVICE
Violation Date: 01-28-2019
Citation: HSC 6.5 25201.16(f) - California Health and Safety Code, Chapter 6.5, Section(s) 25201.16(f)
Violation Description: Failure to comply with the applicable requirements related to accumulation and containment standards for universal waste aerosol cans.
Violation Notes: Returned to compliance on 04/23/2019. Puncturing of cans is not acceptable unless the facility provides notification to Env. Health and complies with Health and Safety Code, section 25201.16(h), below. The facility may be able to use up the entire contents of the can, and when empty, dispose of in the regular trash. If the can cannot be safely emptied, manage it as universal waste or hazardous waste. (h) A universal waste handler may process a universal waste aerosol can to remove and collect the contents of the universal waste aerosol can, if the universal waste handler meets all of the following requirements: (1) The handler is not an offsite commercial processor of aerosol cans. For the purposes of this paragraph, a household hazardous waste collection facility, as defined in subdivision (f) of Section 25218.1, is not an offsite commercial processor. (2) The handler ensures that the universal waste aerosol can is processed in a manner and in equipment designed, maintained, and operated so as to [Truncated]
Violation Division: San Mateo County Environmental Health
Violation Program: HW
Violation Source: CERS

Site ID: 3775
Site Name: AKI AUTO SERVICE
Violation Date: 01-28-2019
Citation: HSC 6.95 25508(a)(3) - California Health and Safety Code, Chapter 6.95, Section(s) 25508(a)(3)
Violation Description: Failure to complete and electronically submit hazardous material inventory information for all reportable hazardous materials on site at or above reportable quantities.
Violation Notes: Returned to compliance on 01/28/2019. The update federal hazard categories have not yet been submitted. Corrected on site.
Violation Division: San Mateo County Environmental Health
Violation Program: HMRRP
Violation Source: CERS

Site ID: 3775

Map ID
Direction
Distance
Elevation

MAP FINDINGS

Site

Database(s)

EDR ID Number
EPA ID Number

AKI AUTO SERVICE (Continued)

S121770133

Site Name: AKI AUTO SERVICE
Violation Date: 01-28-2019
Citation: 22 CCR 12 66262.40(a) - California Code of Regulations, Title 22, Chapter 12, Section(s) 66262.40(a)
Violation Description: Failure to keep a copy of each properly signed manifest for at least three years from the date the waste was accepted by the initial transporter. The manifest signed at the time the waste was accepted for transport shall be kept until receiving a signed copy from the designated facility which received the waste.
Violation Notes: Returned to compliance on 04/21/2019. Keep a copy of 3 years of hazardous waste manifests. Keep the original copy on site and the final copy from the designated facility for each uniform hazardous waste manifest. Submit a copy to DTSC within 30 days of pickup. Provide evidence of completion to Env. Health within 30 days. DTSC Generator Manifests Department of Toxic Substances Control P.O. Box 400 Sacramento, CA 95812-0400 One manifest for 2017 on site
Violation Division: San Mateo County Environmental Health
Violation Program: HW
Violation Source: CERS

Site ID: 3775
Site Name: AKI AUTO SERVICE
Violation Date: 01-24-2017
Citation: HSC 6.95 25505(a)(4) - California Health and Safety Code, Chapter 6.95, Section(s) 25505(a)(4)
Violation Description: Failure to provide initial and annual training to all employees in safety procedures in the event of a release or threatened release of a hazardous material or failure to document and maintain training records for a minimum of three years.
Violation Notes: Returned to compliance on 03/02/2017. No training records on site. Provide a copy of the completed training record within 30 days to Env. Health.
Violation Division: San Mateo County Environmental Health
Violation Program: HMRRP
Violation Source: CERS

Site ID: 3775
Site Name: AKI AUTO SERVICE
Violation Date: 01-24-2017
Citation: 40 CFR 1 262.34(d)(5)(ii) - U.S. Code of Federal Regulations, Title 40, Chapter 1, Section(s) 262.34(d)(5)(ii)
Violation Description: Failure to post the following information next to the telephone: (A) The name and telephone number of the emergency coordinator; (B) Location of fire extinguishers and spill control material, and, if present, fire alarm; and (C) The telephone number of the fire department, unless the facility has a direct alarm.
Violation Notes: Returned to compliance on 01/24/2017. Emergency procedures form filled out and posted during the inspection. Corrected on site.
Violation Division: San Mateo County Environmental Health
Violation Program: HW
Violation Source: CERS

Site ID: 3775
Site Name: AKI AUTO SERVICE
Violation Date: 01-24-2017
Citation: HSC 6.95 25505.1 - California Health and Safety Code, Chapter 6.95, Section(s) 25505.1

Map ID
Direction
Distance
Elevation

MAP FINDINGS

Site

Database(s)

EDR ID Number
EPA ID Number

AKI AUTO SERVICE (Continued)

S121770133

Violation Description: Failure to notify property owner in writing that the business is subject to the business plan program and has complied with its provisions.

Violation Notes: Returned to compliance on 03/02/2017. Notify the property owner of compliance with the business plan regulation within 30 days. Send a copy of the completed letter to Env. Health within 30 days.

Violation Division: San Mateo County Environmental Health
Violation Program: HMRRP
Violation Source: CERS

Evaluation:

Eval General Type: Compliance Evaluation Inspection
Eval Date: 01-14-2015
Violations Found: No
Eval Type: Routine done by local agency
Eval Notes: Not reported
Eval Division: San Mateo County Environmental Health
Eval Program: HMRRP
Eval Source: CERS

Eval General Type: Compliance Evaluation Inspection
Eval Date: 01-14-2015
Violations Found: No
Eval Type: Routine done by local agency
Eval Notes: Not reported
Eval Division: San Mateo County Environmental Health
Eval Program: HW
Eval Source: CERS

Eval General Type: Other/Unknown
Eval Date: 01-21-2015
Violations Found: No
Eval Type: Other, not routine, done by local agency
Eval Notes: Not reported
Eval Division: San Mateo County Environmental Health
Eval Program: HMRRP
Eval Source: CERS

Eval General Type: Other/Unknown
Eval Date: 01-23-2017
Violations Found: No
Eval Type: Other, not routine, done by local agency
Eval Notes: Accepted.
Eval Division: San Mateo County Environmental Health
Eval Program: HMRRP
Eval Source: CERS

Eval General Type: Compliance Evaluation Inspection
Eval Date: 01-24-2017
Violations Found: Yes
Eval Type: Routine done by local agency
Eval Notes: Not reported
Eval Division: San Mateo County Environmental Health
Eval Program: HMRRP
Eval Source: CERS

Eval General Type: Compliance Evaluation Inspection

Map ID
Direction
Distance
Elevation

MAP FINDINGS

Site

Database(s)

EDR ID Number
EPA ID Number

AKI AUTO SERVICE (Continued)

S121770133

Eval Date: 01-24-2017
Violations Found: Yes
Eval Type: Routine done by local agency
Eval Notes: Facility generate approximately: 30 gallons of waste waterborne paint
55 gallons of waste antifreeze last picked up 5/3/16 105 gallons 200
gal used oil every 3-4 months last 1/9/17 55 gal used oil filters
3/16/15 manifest (but picked up on 10/2016) 55 gal used paper filters
with oil: Drum added 9/12/16 Waste auto batteries: Less than 10 stored
on site. Used oil filter management procedure was discussed for paper
and metal used oil filters.

Eval Division: San Mateo County Environmental Health
Eval Program: HW
Eval Source: CERS

Eval General Type: Other/Unknown
Eval Date: 01-28-2019
Violations Found: No
Eval Type: Other, not routine, done by local agency
Eval Notes: Accepted.
Eval Division: San Mateo County Environmental Health
Eval Program: HMRRP
Eval Source: CERS

Eval General Type: Compliance Evaluation Inspection
Eval Date: 01-28-2019
Violations Found: Yes
Eval Type: Routine done by local agency
Eval Notes: 200 gallons used oil / year 55 gallon drum of waste metal oil filters
/ year Approx. 50 gal/year antifreeze 30 gal waste thinner based paint
last on 2/1/17 30 gal waste waterborne paint last on 2/1/17 About 30
car batteries generated per year.

Eval Division: San Mateo County Environmental Health
Eval Program: HW
Eval Source: CERS

Eval General Type: Compliance Evaluation Inspection
Eval Date: 01-28-2019
Violations Found: Yes
Eval Type: Routine done by local agency
Eval Notes: No employees at this time according to Kaz Eguchi. One phone number
corrected on site.

Eval Division: San Mateo County Environmental Health
Eval Program: HMRRP
Eval Source: CERS

Eval General Type: Other/Unknown
Eval Date: 02-16-2018
Violations Found: No
Eval Type: Other, not routine, done by local agency
Eval Notes: Not reported
Eval Division: San Mateo County Environmental Health
Eval Program: HMRRP
Eval Source: CERS

Eval General Type: Other/Unknown
Eval Date: 02-28-2020
Violations Found: No

Map ID
Direction
Distance
Elevation

MAP FINDINGS

Site

Database(s)

EDR ID Number
EPA ID Number

AKI AUTO SERVICE (Continued)

S121770133

Eval Type: Other, not routine, done by local agency
Eval Notes: assisted with login in and bp submittal
Eval Division: San Mateo County Environmental Health
Eval Program: HMRRP
Eval Source: CERS

Eval General Type: Other/Unknown
Eval Date: 03-02-2017
Violations Found: No
Eval Type: Other, not routine, done by local agency
Eval Notes: Business plan training documented during the re-inspection (completed on 2/21). Property owner notification completed during the re-inspection. HMBP was reviewed and printed for reference as well.

Eval Division: San Mateo County Environmental Health
Eval Program: HMRRP
Eval Source: CERS

Eval General Type: Other/Unknown
Eval Date: 03-02-2017
Violations Found: No
Eval Type: Other, not routine, done by local agency
Eval Notes: Manifests and hazardous waste labels reviewed during the re-inspection. Violations for waste paints and waste antifreeze were corrected.

Eval Division: San Mateo County Environmental Health
Eval Program: HW
Eval Source: CERS

Eval General Type: Other/Unknown
Eval Date: 03-12-2020
Violations Found: No
Eval Type: Other, not routine, done by local agency
Eval Notes: Accepted with minor updates.
Eval Division: San Mateo County Environmental Health
Eval Program: HMRRP
Eval Source: CERS

Eval General Type: Other/Unknown
Eval Date: 04-23-2019
Violations Found: No
Eval Type: Other, not routine, done by local agency
Eval Notes: Provide manifest for waste antifreeze. Records for waste paint and waste paper filters has been provided. The determination for paint booth filters is in progress, pending collection of filters and testing once a sufficient sample has been provided. Supplier provided some information about non-hazardous status of filters. Copies of the manifests have been mailed to DTSC. Labels have been corrected. Kaz is completing a visual inspection and has the printed tank inspection forms for use. Kaz reported that he will not be puncturing/crushing aerosol cans for disposal. No signature obtained for this re-inspection.

Eval Division: San Mateo County Environmental Health
Eval Program: HW
Eval Source: CERS

Eval General Type: Other/Unknown
Eval Date: 05-02-2014

Map ID
Direction
Distance
Elevation

MAP FINDINGS

Site

Database(s)

EDR ID Number
EPA ID Number

AKI AUTO SERVICE (Continued)

S121770133

Violations Found: No
Eval Type: Other, not routine, done by local agency
Eval Notes: Not reported
Eval Division: San Mateo County Environmental Health
Eval Program: HMRRP
Eval Source: CERS

Eval General Type: Other/Unknown
Eval Date: 12-31-2015
Violations Found: No
Eval Type: Other, not routine, done by local agency
Eval Notes: Not reported
Eval Division: San Mateo County Environmental Health
Eval Program: HMRRP
Eval Source: CERS

Affiliation:

Affiliation Type Desc: Document Preparer
Entity Name: Kazuhito Eguchi
Entity Title: Not reported
Affiliation Address: Not reported
Affiliation City: Not reported
Affiliation State: Not reported
Affiliation Country: Not reported
Affiliation Zip: Not reported
Affiliation Phone: Not reported

Affiliation Type Desc: Facility Mailing Address
Entity Name: Mailing Address
Entity Title: Not reported
Affiliation Address: 122 S DELAWARE
Affiliation City: SAN MATEO
Affiliation State: CA
Affiliation Country: Not reported
Affiliation Zip: 94402
Affiliation Phone: Not reported

Affiliation Type Desc: Identification Signer
Entity Name: Kazuhito Eguchi
Entity Title: President
Affiliation Address: Not reported
Affiliation City: Not reported
Affiliation State: Not reported
Affiliation Country: Not reported
Affiliation Zip: Not reported
Affiliation Phone: Not reported

Affiliation Type Desc: CUPA District
Entity Name: San Mateo County Environmental Health
Entity Title: Not reported
Affiliation Address: 2000 Alameda de las Pulgas, Suite 100
Affiliation City: San Mateo
Affiliation State: CA
Affiliation Country: Not reported
Affiliation Zip: 94403
Affiliation Phone: (650) 372-6200

Map ID
 Direction
 Distance
 Elevation

MAP FINDINGS

Site

Database(s)

EDR ID Number
 EPA ID Number

AKI AUTO SERVICE (Continued)

S121770133

Affiliation Type Desc: Environmental Contact
 Entity Name: Kazuhito Eguchi
 Entity Title: Not reported
 Affiliation Address: 122 S. Delaware St
 Affiliation City: San Mateo
 Affiliation State: CA
 Affiliation Country: Not reported
 Affiliation Zip: 94401
 Affiliation Phone: Not reported

Affiliation Type Desc: Operator
 Entity Name: Americasearex Inc
 Entity Title: Not reported
 Affiliation Address: Not reported
 Affiliation City: Not reported
 Affiliation State: Not reported
 Affiliation Country: Not reported
 Affiliation Zip: Not reported
 Affiliation Phone: (650) 342-0963

Affiliation Type Desc: Parent Corporation
 Entity Name: AKI AUTO SERVICE
 Entity Title: Not reported
 Affiliation Address: Not reported
 Affiliation City: Not reported
 Affiliation State: Not reported
 Affiliation Country: Not reported
 Affiliation Zip: Not reported
 Affiliation Phone: Not reported

Affiliation Type Desc: Legal Owner
 Entity Name: EGUCHI, KAZUHITO
 Entity Title: Not reported
 Affiliation Address: 122 DELAWARE
 Affiliation City: SAN MATEO
 Affiliation State: CA
 Affiliation Country: United States
 Affiliation Zip: 94402
 Affiliation Phone: (650) 342-0963

T132
ENE
 < 1/8
 0.104 mi.
 550 ft.

CLAUDIAS PASTES AND EMPANADAS
668 3RD
SAN MATEO, CA 94401
Site 1 of 3 in cluster T

San Mateo Co. BI S123183417
N/A

Relative:
Lower
Actual:
 21 ft.

San Mateo Co. BI:
 Name: CLAUDIAS PASTES AND EMPANADAS
 Address: 668 3RD
 City,State,Zip: SAN MATEO, CA 94401
 Region: SAN MATEO
 Facility ID: FA0053644
 Prog Element Code: STORMWATER ANNUAL INSPECTION FEE
 Record Id: PR0074257
 Description: STORMWATER ANNUAL FEE - INSP FREQ EVERY 2 YRS
 Facility Status: Inactive, non-billable
 Program Category: STORMWATER

MAP FINDINGS

Map ID
Direction
Distance
Elevation

Site

Database(s)

EDR ID Number
EPA ID Number

U133
ESE
< 1/8
0.105 mi.
552 ft.

TACO BELL #1295
500 4TH
SAN MATEO, CA 94401

Site 1 of 3 in cluster U

San Mateo Co. BI

S123179285
N/A

Relative:
Lower

Actual:
23 ft.

San Mateo Co. BI:
Name: TACO BELL #1295
Address: 500 4TH
City,State,Zip: SAN MATEO, CA 94401
Region: SAN MATEO
Facility ID: FA0000815
Prog Element Code: STORMWATER ANNUAL INSPECTION FEE
Record Id: PR0069597
Description: STORMWATER ANNUAL FEE - INSP FREQ EVERY 2 YRS
Facility Status: Inactive, non-billable
Program Category: STORMWATER

U134
ESE
< 1/8
0.105 mi.
552 ft.

TACO BELL #30746
500 4TH
SAN MATEO, CA 94401

Site 2 of 3 in cluster U

San Mateo Co. BI

S119781707
N/A

Relative:
Lower

Actual:
23 ft.

San Mateo Co. BI:
Name: TACO BELL #30746
Address: 500 4TH
City,State,Zip: SAN MATEO, CA 94401
Region: SAN MATEO
Facility ID: FA0065467
Prog Element Code: STORMWATER ANNUAL INSPECTION FEE
Record Id: PR0077859
Description: STORMWATER ANNUAL FEE - INSP FREQ EVERY 2 YRS
Facility Status: Inactive, non-billable
Program Category: STORMWATER

Name: TACO BELL #30746
Address: 500 4TH
City,State,Zip: SAN MATEO, CA 94401
Region: SAN MATEO
Facility ID: FA0056551
Prog Element Code: STORES MV FUELS OR WASTE ONLY
Record Id: PR0083912
Description: STORES MV FUELS OR WASTE ONLY
Facility Status: Active, billable
Program Category: BUSINESS PLAN PROGRAM

U135
ESE
< 1/8
0.105 mi.
552 ft.

SHINODA SHIGEAKI SHIG
500 E FOURTH AVE
SAN MATEO, CA 94401

Site 3 of 3 in cluster U

EDR Hist Auto

1020671379
N/A

Relative:
Lower

Actual:
23 ft.

EDR Hist Auto

Year:	Name:	Type:
1969	SHINODA SHIGEAKI	Gasoline Service Stations
1971	SHINODA SHIGEAKI SHIG	Gasoline Service Stations

MAP FINDINGS

Map ID
Direction
Distance
Elevation

Site

Database(s)

EDR ID Number
EPA ID Number

SHINODA SHIGEAKI SHIG (Continued)

1020671379

1972 SHINODA SHIGEAKI SHIG

Gasoline Service Stations

V136 **LAS AMERICAS RESTAURANT**
SW **254 B**
< 1/8 **SAN MATEO, CA 94401**
0.107 mi.
564 ft. **Site 1 of 9 in cluster V**

San Mateo Co. BI **S123179544**
N/A

Relative: San Mateo Co. BI:
Higher Name: LAS AMERICAS RESTAURANT
 Address: 254 B
Actual: City,State,Zip: SAN MATEO, CA 94401
32 ft. Region: SAN MATEO
 Facility ID: FA0001512
 Prog Element Code: STORMWATER ANNUAL INSPECTION FEE
 Record Id: PR0069473
 Description: STORMWATER ANNUAL FEE - INSP FREQ EVERY 2 YRS
 Facility Status: Inactive, non-billable
 Program Category: STORMWATER

V137 **SAN MATEO LIQUORS**
SW **254 B**
< 1/8 **SAN MATEO, CA 94401**
0.107 mi.
564 ft. **Site 2 of 9 in cluster V**

San Mateo Co. BI **S123182401**
N/A

Relative: San Mateo Co. BI:
Higher Name: SAN MATEO LIQUORS
 Address: 254 B
Actual: City,State,Zip: SAN MATEO, CA 94401
32 ft. Region: SAN MATEO
 Facility ID: FA0040389
 Prog Element Code: STORMWATER ANNUAL INSPECTION FEE
 Record Id: PR0069471
 Description: STORMWATER ANNUAL FEE - INSP FREQ EVERY 2 YRS
 Facility Status: Inactive, non-billable
 Program Category: STORMWATER

V138 **LOS DOS AMIGOS**
SW **246 B**
< 1/8 **SAN MATEO, CA 94401**
0.107 mi.
566 ft. **Site 3 of 9 in cluster V**

San Mateo Co. BI **S123183447**
N/A

Relative: San Mateo Co. BI:
Higher Name: LOS DOS AMIGOS
 Address: 246 B
Actual: City,State,Zip: SAN MATEO, CA 94401
32 ft. Region: SAN MATEO
 Facility ID: FA0053832
 Prog Element Code: STORMWATER ANNUAL INSPECTION FEE
 Record Id: PR0074371
 Description: STORMWATER ANNUAL FEE - INSP FREQ EVERY 2 YRS
 Facility Status: Inactive, non-billable
 Program Category: STORMWATER

MAP FINDINGS

Map ID
 Direction
 Distance
 Elevation

Site

Database(s)

EDR ID Number
 EPA ID Number

V139 **TENKA JAPANESE RESTAURANT** **San Mateo Co. BI** **S123180873**
SW **246 B** **N/A**
< 1/8 **SAN MATEO, CA 94401**
0.107 mi.
566 ft. **Site 4 of 9 in cluster V**

Relative: San Mateo Co. BI:
Higher Name: TENKA JAPANESE RESTAURANT
 Address: 246 B
Actual: City,State,Zip: SAN MATEO, CA 94401
32 ft. Region: SAN MATEO
 Facility ID: FA0024802
 Prog Element Code: STORMWATER ANNUAL INSPECTION FEE
 Record Id: PR0069458
 Description: STORMWATER ANNUAL FEE - INSP FREQ EVERY 2 YRS
 Facility Status: Inactive, non-billable
 Program Category: STORMWATER

T140 **TAQUERIA EL NAYARITA** **San Mateo Co. BI** **S123179696**
ENE **660 3RD** **N/A**
< 1/8 **SAN MATEO, CA 94401**
0.108 mi.
570 ft. **Site 2 of 3 in cluster T**

Relative: San Mateo Co. BI:
Lower Name: TAQUERIA EL NAYARITA
 Address: 660 3RD
Actual: City,State,Zip: SAN MATEO, CA 94401
21 ft. Region: SAN MATEO
 Facility ID: FA0002158
 Prog Element Code: STORMWATER ANNUAL INSPECTION FEE
 Record Id: PR0069638
 Description: STORMWATER ANNUAL FEE - INSP FREQ EVERY 2 YRS
 Facility Status: Inactive, non-billable
 Program Category: STORMWATER

O141 **AMOUR AMOUR CAFE** **San Mateo Co. BI** **S123183320**
South **305 4TH** **N/A**
< 1/8 **SAN MATEO, CA 94401**
0.109 mi.
575 ft. **Site 10 of 11 in cluster O**

Relative: San Mateo Co. BI:
Higher Name: AMOUR AMOUR CAFE
 Address: 305 4TH
Actual: City,State,Zip: SAN MATEO, CA 94401
31 ft. Region: SAN MATEO
 Facility ID: FA0052905
 Prog Element Code: STORMWATER ANNUAL INSPECTION FEE
 Record Id: PR0076847
 Description: STORMWATER ANNUAL FEE - INSP FREQ EVERY 2 YRS
 Facility Status: Inactive, non-billable
 Program Category: STORMWATER

MAP FINDINGS

Map ID
 Direction
 Distance
 Elevation

Site

Database(s)

EDR ID Number
 EPA ID Number

W142 **IZAKAYA GINJI**
South **301 4TH**
< 1/8 **SAN MATEO, CA 94401**
0.109 mi.
578 ft. **Site 1 of 4 in cluster W**

San Mateo Co. BI **S123182540**
N/A

Relative: San Mateo Co. BI:
Higher Name: IZAKAYA GINJI
 Address: 301 4TH
Actual: City,State,Zip: SAN MATEO, CA 94401
31 ft. Region: SAN MATEO
 Facility ID: FA0045481
 Prog Element Code: STORMWATER ANNUAL INSPECTION FEE
 Record Id: PR0069507
 Description: STORMWATER ANNUAL FEE - INSP FREQ EVERY 2 YRS
 Facility Status: Inactive, non-billable
 Program Category: STORMWATER

V143 **HAPPY RESTAURANT**
SW **250 B**
< 1/8 **SAN MATEO, CA 94401**
0.110 mi.
581 ft. **Site 5 of 9 in cluster V**

San Mateo Co. BI **S123183755**
N/A

Relative: San Mateo Co. BI:
Higher Name: HAPPY RESTAURANT
 Address: 250 B
Actual: City,State,Zip: SAN MATEO, CA 94401
32 ft. Region: SAN MATEO
 Facility ID: FA0056011
 Prog Element Code: STORMWATER ANNUAL INSPECTION FEE
 Record Id: PR0077190
 Description: STORMWATER ANNUAL FEE - INSP FREQ EVERY 2 YRS
 Facility Status: Inactive, non-billable
 Program Category: STORMWATER

V144 **HAPPY CAFE**
SW **250 B**
< 1/8 **SAN MATEO, CA 94401**
0.110 mi.
581 ft. **Site 6 of 9 in cluster V**

San Mateo Co. BI **S123179847**
N/A

Relative: San Mateo Co. BI:
Higher Name: HAPPY CAFE
 Address: 250 B
Actual: City,State,Zip: SAN MATEO, CA 94401
32 ft. Region: SAN MATEO
 Facility ID: FA0002855
 Prog Element Code: STORMWATER ANNUAL INSPECTION FEE
 Record Id: PR0069468
 Description: STORMWATER ANNUAL FEE - INSP FREQ EVERY 2 YRS
 Facility Status: Inactive, non-billable
 Program Category: STORMWATER

Map ID
Direction
Distance
Elevation

MAP FINDINGS

Site

Database(s)

EDR ID Number
EPA ID Number

N145
NE
< 1/8
0.110 mi.
583 ft.

TOSCO #4178
615 3RD
SAN MATEO, CA 94402
Site 8 of 16 in cluster N

LUST **S103893882**
San Mateo Co. BI **N/A**
HIST CORTESE

Relative:
Lower

LUST REG 2:
Region: 2
Facility Id: Not reported
Facility Status: Remedial action (cleanup) Underway
Case Number: 110123
How Discovered: Tank Closure
Leak Cause: Unknown
Leak Source: Unknown
Date Leak Confirmed: Not reported
Oversight Program: LUST
Prelim. Site Assessment Wokplan Submitted: Not reported
Preliminary Site Assessment Began: Not reported
Pollution Characterization Began: Not reported
Pollution Remediation Plan Submitted: Not reported
Date Remediation Action Underway: 11/1/2000
Date Post Remedial Action Monitoring Began: Not reported

Actual:
21 ft.

San Mateo Co. BI:

Name: TOSCO #30613
Address: 615 3RD
City,State,Zip: SAN MATEO, CA 94402
Region: SAN MATEO
Facility ID: FA0016952
Prog Element Code: STORES HAZ MAT <219GAL,1,999LB, 879FT3
Record Id: PR0003327
Description: STORES HAZ MAT <219GAL,1,999LB, 879CF
Facility Status: Inactive, non-billable
Program Category: BUSINESS PLAN PROGRAM

Name: TOSCO #30613
Address: 615 3RD
City,State,Zip: SAN MATEO, CA 94402
Region: SAN MATEO
Facility ID: FA0016952
Prog Element Code: UNDERGROUND TANK - GENERAL
Record Id: PR0022147
Description: UNDERGROUND TANK - GENERAL
Facility Status: Inactive, non-billable
Program Category: UNDERGROUND TANK PROGRAM

Name: TOSCO #30613
Address: 615 3RD
City,State,Zip: SAN MATEO, CA 94402
Region: SAN MATEO
Facility ID: FA0016952
Prog Element Code: GENERATES and RECYCLES WASTE OIL/SOLVENT
Record Id: PR0024093
Description: GENERATES & RECYCLES WASTE OIL/SOLVENT
Facility Status: Inactive, non-billable
Program Category: HAZARDOUS WASTE PROGRAM

HIST CORTESE:

Map ID
 Direction
 Distance
 Elevation

MAP FINDINGS

Site

Database(s)

EDR ID Number
 EPA ID Number

TOSCO #4178 (Continued)

S103893882

edr_fname: TOSCO
 edr_fadd1: 615 3RD
 City,State,Zip: SAN MATEO, CA 94402
 Region: CORTESE
 Facility County Code: 41
 Reg By: LTNKA
 Reg Id: 41-1221

**N146
 NE
 < 1/8
 0.110 mi.
 583 ft.**

**UNION OIL SS 4178
 615 EAST THIRD AVE
 SAN MATEO, CA 94402**

**HIST UST S118416494
 N/A**

Site 9 of 16 in cluster N

**Relative:
 Lower
 Actual:
 21 ft.**

HIST UST:
 Name: UNION OIL SS 4178
 Address: 615 EAST THIRD AVE
 City,State,Zip: SAN MATEO, CA 94402
 File Number: 0002C415
 URL: <http://geotracker.waterboards.ca.gov/ustpdfs/pdf/0002C415.pdf>
 Region: Not reported
 Facility ID: Not reported
 Facility Type: Not reported
 Other Type: Not reported
 Contact Name: Not reported
 Telephone: Not reported
 Owner Name: Not reported
 Owner Address: Not reported
 Owner City,St,Zip: Not reported
 Total Tanks: Not reported

Tank Num: Not reported
 Container Num: Not reported
 Year Installed: Not reported
 Tank Capacity: Not reported
 Tank Used for: Not reported
 Type of Fuel: Not reported
 Container Construction Thickness: Not reported
 Leak Detection: Not reported

Tank Num: Not reported
 Container Num: Not reported
 Year Installed: Not reported
 Tank Capacity: Not reported
 Tank Used for: Not reported
 Type of Fuel: Not reported
 Container Construction Thickness: Not reported
 Leak Detection: Not reported

Click here for Geo Tracker PDF:

MAP FINDINGS

Map ID
Direction
Distance
Elevation

Site

Database(s)

EDR ID Number
EPA ID Number

N147 **BANGKOK PATIO BAR AND RESTAURANT** **San Mateo Co. BI** **S123183000**
NE **615 3RD** **N/A**
< 1/8 **SAN MATEO, CA 94401**
0.110 mi.
583 ft. **Site 10 of 16 in cluster N**

Relative: San Mateo Co. BI:
Lower Name: BANGKOK PATIO BAR AND RESTAURANT
Address: 615 3RD
Actual: City,State,Zip: SAN MATEO, CA 94401
21 ft. Region: SAN MATEO
Facility ID: FA0050264
Prog Element Code: STORMWATER ANNUAL INSPECTION FEE
Record Id: PR0069630
Description: STORMWATER ANNUAL FEE - INSP FREQ EVERY 2 YRS
Facility Status: Inactive, non-billable
Program Category: STORMWATER

N148 **TAKS UNION SERVICE** **EDR Hist Auto** **1020592771**
NE **615 E THIRD AVE** **N/A**
< 1/8 **SAN MATEO, CA 94401**
0.110 mi.
583 ft. **Site 11 of 16 in cluster N**

Relative: EDR Hist Auto
Lower
Actual: Year: Name: Type:
21 ft. 1969 TAKS UNION SERVICE Gasoline Service Stations
1971 TAKS UNION SERVICE Gasoline Service Stations
1972 TAKS UNION SERVICE Gasoline Service Stations
1973 TAKS UNION SERVICE Gasoline Service Stations
1974 TAKS UNION SERVICE Gasoline Service Stations
1975 TAKS UNION SERVICE Gasoline Service Stations
1976 TAKS UNION SERVICE Gasoline Service Stations
1977 TAKS UNION SERVICE Gasoline Service Stations
1978 TAKS UNION SERVICE Gasoline Service Stations
1979 TAKS UNION SERVICE Gasoline Service Stations
1980 TAKS UNION SERVICE Gasoline Service Stations
1982 TAKS UNION SERVICE Gasoline Service Stations
1983 TAKS UNION SERVICE Gasoline Service Stations
1986 UNION 76 General Automotive Repair Shops
1987 UNION 76 General Automotive Repair Shops
1994 SHIGS UNION SELF SERVICE Gasoline Service Stations
1995 SHIGS UNION SELF SERVICE Gasoline Service Stations
1996 SHIGS UNION SELF SERVICE Gasoline Service Stations

N149 **BANGKOK PATIO** **San Mateo Co. BI** **S123183509**
NE **615 3RD** **N/A**
< 1/8 **SAN MATEO, CA 94401**
0.110 mi.
583 ft. **Site 12 of 16 in cluster N**

Relative: San Mateo Co. BI:
Lower Name: BANGKOK PATIO
Address: 615 3RD
Actual: City,State,Zip: SAN MATEO, CA 94401
21 ft. Region: SAN MATEO
Facility ID: FA0054371

Map ID
Direction
Distance
Elevation

MAP FINDINGS

Site

Database(s)

EDR ID Number
EPA ID Number

BANGKOK PATIO (Continued)

S123183509

Prog Element Code: STORMWATER ANNUAL INSPECTION FEE
Record Id: PR0075026
Description: STORMWATER ANNUAL FEE - INSP FREQ EVERY 2 YRS
Facility Status: Inactive, non-billable
Program Category: STORMWATER

**N150
NE
< 1/8
0.110 mi.
583 ft.**

**UNION OIL SS# 4178
615 E 3RD AVE
SAN MATEO, CA 94402
Site 13 of 16 in cluster N**

**HIST UST 1000167233
N/A**

**Relative:
Lower**

HIST UST:

**Actual:
21 ft.**

Name: UNION OIL SS# 4178
Address: 615 E 3RD AVE
City,State,Zip: SAN MATEO, CA 94402
File Number: Not reported
URL: Not reported
Region: STATE
Facility ID: 00000060796
Facility Type: Gas Station
Other Type: Not reported
Contact Name: SHIGEAKI SHINODA
Telephone: 4153489908
Owner Name: UNION OIL CO.
Owner Address: 1 CALIFORNIA ST., SUITE 2700
Owner City,St,Zip: SAN FRANCISCO, CA 94111
Total Tanks: 0001

Tank Num: 001
Container Num: 4178-10-1
Year Installed: Not reported
Tank Capacity: 00000000
Tank Used for: WASTE
Type of Fuel: Not reported
Container Construction Thickness: 6
Leak Detection: Visual

**N151
NE
< 1/8
0.110 mi.
583 ft.**

**UNION OIL SS#4178
615 E 3RD AVE
SAN MATEO, CA 94402
Site 14 of 16 in cluster N**

**LUST U001596048
HIST UST N/A**

**Relative:
Lower**

SAN MATEO CO. LUST:

**Actual:
21 ft.**

Name: TOSCO #4178 (FORMER)
Address: 615 E 3RD AVE
City,State,Zip: SAN MATEO, CA
Region: SAN MATEO
Facility ID: 110123
Facility Status: 5C- Pollution Characterization
Global ID: T0608101115
APN Number: 034187050
Case Type: SAN MATEO, CA
EDR Link ID: SAN MATEO, CA

Map ID
 Direction
 Distance
 Elevation

MAP FINDINGS

Site

Database(s)

EDR ID Number
 EPA ID Number

UNION OIL SS#4178 (Continued)

U001596048

HIST UST:

Name: UNION OIL SS#4178
 Address: 615 E 3RD AVE
 City,State,Zip: SAN MATEO, CA 94402
 File Number: Not reported
 URL: Not reported
 Region: STATE
 Facility ID: 00000004581
 Facility Type: Gas Station
 Other Type: Not reported
 Contact Name: SHIGEAKI SHINODA
 Telephone: 4153489908
 Owner Name: UNION OIL CO.
 Owner Address: 1 CALIFORNIA ST. SUITE 2700
 Owner City,St,Zip: SAN FRANCISCO, CA 94111
 Total Tanks: 0002

Tank Num: 001
 Container Num: 4178-1-1
 Year Installed: 1980
 Tank Capacity: 00010000
 Tank Used for: PRODUCT
 Type of Fuel: UNLEADED
 Container Construction Thickness: Not reported
 Leak Detection: Stock Inventor, 10

Tank Num: 002
 Container Num: 4178-2-1
 Year Installed: 1980
 Tank Capacity: 00010000
 Tank Used for: PRODUCT
 Type of Fuel: PREMIUM
 Container Construction Thickness: Not reported
 Leak Detection: Stock Inventor, 10

N152
NE
< 1/8
0.110 mi.
583 ft.

LITTLE CAESARS
615 3RD
SAN MATEO, CA 94401
Site 15 of 16 in cluster N

San Mateo Co. BI S123182464
N/A

Relative:
Lower
Actual:
21 ft.

San Mateo Co. BI:
 Name: LITTLE CAESARS
 Address: 615 3RD
 City,State,Zip: SAN MATEO, CA 94401
 Region: SAN MATEO
 Facility ID: FA0044924
 Prog Element Code: STORMWATER ANNUAL INSPECTION FEE
 Record Id: PR0071173
 Description: STORMWATER ANNUAL FEE - INSP FREQ EVERY 2 YRS
 Facility Status: Inactive, non-billable
 Program Category: STORMWATER

MAP FINDINGS

Map ID
Direction
Distance
Elevation

Site

Database(s)

EDR ID Number
EPA ID Number

**N153
NE
< 1/8
0.110 mi.
583 ft.**

**TOSCO #4178
615 EAST 3RD AVENUE
SAN MATEO, CA 94402
Site 16 of 16 in cluster N**

**LUST
Cortese
HAZNET
HWTS**

**S113013896
N/A**

**Relative:
Lower
Actual:
21 ft.**

LUST:
Name: TOSCO #4178
Address: 615 EAST 3RD AVENUE
City,State,Zip: SAN MATEO, CA 94402
Lead Agency: SAN MATEO COUNTY LOP
Case Type: LUST Cleanup Site
Geo Track: http://geotracker.waterboards.ca.gov/profile_report.asp?global_id=T0608101115
Global Id: T0608101115
Latitude: 37.5676789296147
Longitude: -122.31964096427
Status: Open - Verification Monitoring
Status Date: 10/19/2011
Case Worker: DGM
RB Case Number: 41-1221
Local Agency: SAN MATEO COUNTY LOP
File Location: Local Agency
Local Case Number: 110123
Potential Media Affect: Other Groundwater (uses other than drinking water)
Potential Contaminants of Concern: Gasoline
Site History: Can be extracted from most recent report in Geotracker or at San Mateo County offices if submitted prior to 2005, San Mateo County does not take responsibility for the accuracy of the statements made or any professional interpretations made in the referenced report.

LUST:
Global Id: T0608101115
Contact Type: Local Agency Caseworker
Contact Name: DENO MILANO
Organization Name: SAN MATEO COUNTY LOP
Address: 2000 ALAMEDA DE LAS PULGAS SUITE 100
City: SAN MATEO
Email: dmilano@smcgov.org
Phone Number: 6503726292

Global Id: T0608101115
Contact Type: Regional Board Caseworker
Contact Name: Regional Water Board
Organization Name: SAN FRANCISCO BAY RWQCB (REGION 2)
Address: 1515 CLAY ST SUITE 1400
City: OAKLAND
Email: Not reported
Phone Number: Not reported

LUST:
Global Id: T0608101115
Action Type: RESPONSE
Date: 05/15/2020
Action: Monitoring Report - Annually

Global Id: T0608101115
Action Type: RESPONSE
Date: 02/15/2012
Action: Monitoring Report - Annually

Map ID
Direction
Distance
Elevation

MAP FINDINGS

Site

Database(s)

EDR ID Number
EPA ID Number

TOSCO #4178 (Continued)

S113013896

Global Id:	T0608101115
Action Type:	RESPONSE
Date:	12/31/2019
Action:	Well Destruction Report
Global Id:	T0608101115
Action Type:	ENFORCEMENT
Date:	09/08/2005
Action:	Staff Letter - #20050908
Global Id:	T0608101115
Action Type:	ENFORCEMENT
Date:	05/24/2004
Action:	Staff Letter - #20040524
Global Id:	T0608101115
Action Type:	ENFORCEMENT
Date:	12/16/2002
Action:	Staff Letter - #20021216
Global Id:	T0608101115
Action Type:	ENFORCEMENT
Date:	02/11/2003
Action:	Staff Letter - #20030211
Global Id:	T0608101115
Action Type:	ENFORCEMENT
Date:	04/01/2003
Action:	Technical Correspondence / Assistance / Other - #20030401
Global Id:	T0608101115
Action Type:	ENFORCEMENT
Date:	08/19/2002
Action:	Staff Letter - #20020819
Global Id:	T0608101115
Action Type:	ENFORCEMENT
Date:	03/23/2005
Action:	Staff Letter - #20050323
Global Id:	T0608101115
Action Type:	ENFORCEMENT
Date:	11/01/2005
Action:	Staff Letter - #20051101
Global Id:	T0608101115
Action Type:	ENFORCEMENT
Date:	05/06/2002
Action:	Staff Letter - #20020506
Global Id:	T0608101115
Action Type:	ENFORCEMENT
Date:	07/22/2002
Action:	Staff Letter - #20020722
Global Id:	T0608101115
Action Type:	ENFORCEMENT

Map ID
Direction
Distance
Elevation

MAP FINDINGS

Site

Database(s)

EDR ID Number
EPA ID Number

TOSCO #4178 (Continued)

S113013896

Date: 03/25/2009
Action: Technical Correspondence / Assistance / Other - #20090325

Global Id: T0608101115
Action Type: ENFORCEMENT
Date: 03/04/2004
Action: Staff Letter - #20040304

Global Id: T0608101115
Action Type: ENFORCEMENT
Date: 09/11/2003
Action: Staff Letter - #20030911

Global Id: T0608101115
Action Type: ENFORCEMENT
Date: 09/16/2004
Action: Staff Letter - #20040916

Global Id: T0608101115
Action Type: ENFORCEMENT
Date: 04/28/2009
Action: Staff Letter - #20090428

Global Id: T0608101115
Action Type: ENFORCEMENT
Date: 11/25/2002
Action: Staff Letter - #20021125B

Global Id: T0608101115
Action Type: ENFORCEMENT
Date: 12/13/2002
Action: Staff Letter - #20021213

Global Id: T0608101115
Action Type: ENFORCEMENT
Date: 01/04/2010
Action: Staff Letter - #20100104

Global Id: T0608101115
Action Type: ENFORCEMENT
Date: 02/09/2004
Action: Staff Letter - #20040209

Global Id: T0608101115
Action Type: ENFORCEMENT
Date: 12/18/2002
Action: Staff Letter - #20021218

Global Id: T0608101115
Action Type: ENFORCEMENT
Date: 10/12/2005
Action: Technical Correspondence / Assistance / Other - #20051012

Global Id: T0608101115
Action Type: ENFORCEMENT
Date: 02/16/2006
Action: Staff Letter - #20060216

Map ID
Direction
Distance
Elevation

MAP FINDINGS

Site

Database(s)

EDR ID Number
EPA ID Number

TOSCO #4178 (Continued)

S113013896

Global Id:	T0608101115
Action Type:	ENFORCEMENT
Date:	09/25/2002
Action:	Staff Letter - #20020925
Global Id:	T0608101115
Action Type:	ENFORCEMENT
Date:	01/16/2008
Action:	Staff Letter - #20080116
Global Id:	T0608101115
Action Type:	ENFORCEMENT
Date:	02/13/2002
Action:	Staff Letter - #20020213
Global Id:	T0608101115
Action Type:	ENFORCEMENT
Date:	11/25/2002
Action:	Staff Letter - #20021125A
Global Id:	T0608101115
Action Type:	ENFORCEMENT
Date:	11/19/2002
Action:	Technical Correspondence / Assistance / Other - #20021119
Global Id:	T0608101115
Action Type:	ENFORCEMENT
Date:	07/13/2015
Action:	Email Correspondence - #20150713
Global Id:	T0608101115
Action Type:	ENFORCEMENT
Date:	10/14/2014
Action:	Technical Correspondence / Assistance / Other - #20141014
Global Id:	T0608101115
Action Type:	ENFORCEMENT
Date:	03/26/2014
Action:	Technical Correspondence / Assistance / Other - #20140326
Global Id:	T0608101115
Action Type:	ENFORCEMENT
Date:	06/18/2014
Action:	Technical Correspondence / Assistance / Other - #20140618
Global Id:	T0608101115
Action Type:	ENFORCEMENT
Date:	10/29/2014
Action:	Staff Letter - #20141029
Global Id:	T0608101115
Action Type:	ENFORCEMENT
Date:	07/16/2015
Action:	Technical Correspondence / Assistance / Other - #20150716
Global Id:	T0608101115
Action Type:	ENFORCEMENT

Map ID
Direction
Distance
Elevation

MAP FINDINGS

Site

Database(s)

EDR ID Number
EPA ID Number

TOSCO #4178 (Continued)

S113013896

Date: 06/09/2014
Action: Technical Correspondence / Assistance / Other - #20140609

Global Id: T0608101115
Action Type: RESPONSE
Date: 08/15/2012
Action: Monitoring Report - Semi-Annually

Global Id: T0608101115
Action Type: RESPONSE
Date: 02/15/2019
Action: Monitoring Report - Annually

Global Id: T0608101115
Action Type: ENFORCEMENT
Date: 02/12/2014
Action: Notice of Violation - #20140212

Global Id: T0608101115
Action Type: ENFORCEMENT
Date: 11/24/2014
Action: Notice to Comply - #20141124

Global Id: T0608101115
Action Type: ENFORCEMENT
Date: 04/07/2015
Action: Staff Letter - #20150407

Global Id: T0608101115
Action Type: ENFORCEMENT
Date: 07/02/2015
Action: Email Correspondence - #20150702

Global Id: T0608101115
Action Type: RESPONSE
Date: 07/13/2019
Action: Correspondence

Global Id: T0608101115
Action Type: RESPONSE
Date: 05/23/2018
Action: Correspondence

Global Id: T0608101115
Action Type: RESPONSE
Date: 10/31/2019
Action: Soil Vapor Intrusion Investigation Report

Global Id: T0608101115
Action Type: RESPONSE
Date: 03/31/2021
Action: Soil Vapor Intrusion Investigation Report

Global Id: T0608101115
Action Type: ENFORCEMENT
Date: 12/30/2010
Action: Staff Letter - #20101230

Map ID
Direction
Distance
Elevation

MAP FINDINGS

Site

Database(s)

EDR ID Number
EPA ID Number

TOSCO #4178 (Continued)

S113013896

Global Id: T0608101115
Action Type: ENFORCEMENT
Date: 10/13/2010
Action: Staff Letter - #20101013

Global Id: T0608101115
Action Type: ENFORCEMENT
Date: 04/18/2011
Action: Staff Letter - #20110418

Global Id: T0608101115
Action Type: ENFORCEMENT
Date: 02/25/2014
Action: Verbal Enforcement

Global Id: T0608101115
Action Type: ENFORCEMENT
Date: 07/16/2015
Action: Site Visit / Inspection / Sampling - #20150716

Global Id: T0608101115
Action Type: RESPONSE
Date: 10/14/2020
Action: Correspondence

Global Id: T0608101115
Action Type: RESPONSE
Date: 07/10/2019
Action: Well Destruction Workplan - Regulator Responded

Global Id: T0608101115
Action Type: ENFORCEMENT
Date: 10/19/2011
Action: Staff Letter - #20111019

Global Id: T0608101115
Action Type: ENFORCEMENT
Date: 02/24/2011
Action: Technical Correspondence / Assistance / Other

Global Id: T0608101115
Action Type: ENFORCEMENT
Date: 02/27/2003
Action: Site Visit / Inspection / Sampling - #20030227

Global Id: T0608101115
Action Type: RESPONSE
Date: 11/15/2005
Action: Monitoring Report - Semi-Annually

Global Id: T0608101115
Action Type: RESPONSE
Date: 11/15/2006
Action: Monitoring Report - Semi-Annually

Global Id: T0608101115
Action Type: RESPONSE

Map ID
Direction
Distance
Elevation

MAP FINDINGS

Site

Database(s)

EDR ID Number
EPA ID Number

TOSCO #4178 (Continued)

S113013896

Date: 11/15/2007
Action: Monitoring Report - Semi-Annually

Global Id: T0608101115
Action Type: RESPONSE
Date: 06/06/2003
Action: CAP/RAP - Other Report

Global Id: T0608101115
Action Type: RESPONSE
Date: 05/15/2007
Action: Electronic Reporting Submittal Due

Global Id: T0608101115
Action Type: RESPONSE
Date: 05/14/2004
Action: Monitoring Report - Semi-Annually

Global Id: T0608101115
Action Type: RESPONSE
Date: 05/16/2005
Action: Monitoring Report - Semi-Annually

Global Id: T0608101115
Action Type: RESPONSE
Date: 05/15/2006
Action: Monitoring Report - Semi-Annually

Global Id: T0608101115
Action Type: RESPONSE
Date: 05/15/2007
Action: Monitoring Report - Semi-Annually

Global Id: T0608101115
Action Type: RESPONSE
Date: 11/15/2004
Action: Monitoring Report - Semi-Annually

Global Id: T0608101115
Action Type: RESPONSE
Date: 02/15/2013
Action: Monitoring Report - Semi-Annually

Global Id: T0608101115
Action Type: RESPONSE
Date: 08/15/2013
Action: Monitoring Report - Semi-Annually

Global Id: T0608101115
Action Type: RESPONSE
Date: 11/15/2014
Action: Monitoring Report - Other

Global Id: T0608101115
Action Type: RESPONSE
Date: 08/15/2014
Action: Monitoring Report - Other

Map ID
Direction
Distance
Elevation

MAP FINDINGS

Site

Database(s)

EDR ID Number
EPA ID Number

TOSCO #4178 (Continued)

S113013896

Global Id:	T0608101115
Action Type:	RESPONSE
Date:	02/15/2015
Action:	Monitoring Report - Annually
Global Id:	T0608101115
Action Type:	RESPONSE
Date:	12/13/2013
Action:	Request for Closure - Regulator Responded
Global Id:	T0608101115
Action Type:	RESPONSE
Date:	07/09/2015
Action:	Other Workplan - Regulator Responded
Global Id:	T0608101115
Action Type:	ENFORCEMENT
Date:	12/11/1998
Action:	Notice of Responsibility - #19981211
Global Id:	T0608101115
Action Type:	ENFORCEMENT
Date:	02/06/2003
Action:	Staff Letter - #20030206
Global Id:	T0608101115
Action Type:	ENFORCEMENT
Date:	12/10/2001
Action:	Staff Letter - #20011210
Global Id:	T0608101115
Action Type:	ENFORCEMENT
Date:	03/15/2011
Action:	Staff Letter - #20110315
Global Id:	T0608101115
Action Type:	ENFORCEMENT
Date:	03/28/2016
Action:	Staff Letter - #20160328
Global Id:	T0608101115
Action Type:	ENFORCEMENT
Date:	04/05/2017
Action:	Email Correspondence - #20170405
Global Id:	T0608101115
Action Type:	RESPONSE
Date:	02/15/2014
Action:	Monitoring Report - Semi-Annually
Global Id:	T0608101115
Action Type:	RESPONSE
Date:	07/10/2018
Action:	Soil Vapor Intrusion Investigation Workplan - Regulator Responded
Global Id:	T0608101115
Action Type:	RESPONSE

Map ID
Direction
Distance
Elevation

MAP FINDINGS

Site

Database(s)

EDR ID Number
EPA ID Number

TOSCO #4178 (Continued)

S113013896

Date: 08/28/2020
Action: Correspondence - Regulator Responded

Global Id: T0608101115
Action Type: ENFORCEMENT
Date: 02/15/2007
Action: Technical Correspondence / Assistance / Other - #20070215

Global Id: T0608101115
Action Type: RESPONSE
Date: 03/15/2015
Action: Monitoring Report - Other

Global Id: T0608101115
Action Type: RESPONSE
Date: 04/08/2015
Action: Correspondence

Global Id: T0608101115
Action Type: RESPONSE
Date: 10/31/2020
Action: Soil Vapor Intrusion Investigation Report

Global Id: T0608101115
Action Type: RESPONSE
Date: 03/31/2019
Action: Soil Vapor Intrusion Investigation Report - Regulator Responded

Global Id: T0608101115
Action Type: RESPONSE
Date: 09/02/2020
Action: Request for Closure - Regulator Responded

Global Id: T0608101115
Action Type: ENFORCEMENT
Date: 04/18/2012
Action: Staff Letter - #20120418

Global Id: T0608101115
Action Type: ENFORCEMENT
Date: 04/23/2018
Action: Staff Letter - #20180423

Global Id: T0608101115
Action Type: ENFORCEMENT
Date: 08/28/2018
Action: Staff Letter - #20180828

Global Id: T0608101115
Action Type: ENFORCEMENT
Date: 03/24/2020
Action: Staff Letter - #20200324

Global Id: T0608101115
Action Type: ENFORCEMENT
Date: 08/30/2019
Action: Staff Letter - #20190830

Map ID
Direction
Distance
Elevation

MAP FINDINGS

Site

Database(s)

EDR ID Number
EPA ID Number

TOSCO #4178 (Continued)

S113013896

Global Id: T0608101115
Action Type: ENFORCEMENT
Date: 11/01/2018
Action: Email Correspondence - #20181101

Global Id: T0608101115
Action Type: ENFORCEMENT
Date: 04/04/2019
Action: Email Correspondence - #20190404

Global Id: T0608101115
Action Type: ENFORCEMENT
Date: 09/14/2020
Action: Staff Letter - #20200914

Global Id: T0608101115
Action Type: ENFORCEMENT
Date: 06/13/2019
Action: Staff Letter - #20190613

Global Id: T0608101115
Action Type: ENFORCEMENT
Date: 07/07/2020
Action: Staff Letter - #20200707

Global Id: T0608101115
Action Type: ENFORCEMENT
Date: 07/09/2019
Action: Email Correspondence - #20190709

Global Id: T0608101115
Action Type: ENFORCEMENT
Date: 09/08/2020
Action: Staff Letter - #20200908

Global Id: T0608101115
Action Type: ENFORCEMENT
Date: 06/17/2019
Action: Staff Letter - #20190617

Global Id: T0608101115
Action Type: ENFORCEMENT
Date: 07/20/2020
Action: Email Correspondence - #20200720

Global Id: T0608101115
Action Type: ENFORCEMENT
Date: 07/20/2020
Action: Email Correspondence - #20200720

Global Id: T0608101115
Action Type: ENFORCEMENT
Date: 03/26/2019
Action: Email Correspondence - #20190326

Global Id: T0608101115
Action Type: RESPONSE

Map ID
Direction
Distance
Elevation

MAP FINDINGS

Site

Database(s)

EDR ID Number
EPA ID Number

TOSCO #4178 (Continued)

S113013896

Date: 05/15/2014
Action: Other Report / Document

Global Id: T0608101115
Action Type: RESPONSE
Date: 06/08/2015
Action: Correspondence

Global Id: T0608101115
Action Type: RESPONSE
Date: 04/09/2015
Action: NPDES / WDR Reports

Global Id: T0608101115
Action Type: RESPONSE
Date: 05/15/2021
Action: Monitoring Report - Annually

Global Id: T0608101115
Action Type: RESPONSE
Date: 09/23/2020
Action: Email Correspondence

Global Id: T0608101115
Action Type: RESPONSE
Date: 07/05/2017
Action: Monitoring Report - Annually

Global Id: T0608101115
Action Type: REMEDIATION
Date: 11/18/1998
Action: Excavation

Global Id: T0608101115
Action Type: REMEDIATION
Date: 03/26/2003
Action: Excavation

Global Id: T0608101115
Action Type: REMEDIATION
Date: 07/30/2001
Action: In Situ Physical/Chemical Treatment (other than SVE)

Global Id: T0608101115
Action Type: ENFORCEMENT
Date: 10/08/2008
Action: Staff Letter - #20081008

Global Id: T0608101115
Action Type: ENFORCEMENT
Date: 03/28/2013
Action: Technical Correspondence / Assistance / Other - #20130328

Global Id: T0608101115
Action Type: ENFORCEMENT
Date: 03/28/2013
Action: Staff Letter - #20130328

Map ID
Direction
Distance
Elevation

MAP FINDINGS

Site

Database(s)

EDR ID Number
EPA ID Number

TOSCO #4178 (Continued)

S113013896

Global Id:	T0608101115
Action Type:	Other
Date:	10/29/1998
Action:	Leak Discovery
Global Id:	T0608101115
Action Type:	Other
Date:	11/10/1998
Action:	Leak Reported
Global Id:	T0608101115
Action Type:	RESPONSE
Date:	11/17/2008
Action:	Monitoring Report - Semi-Annually
Global Id:	T0608101115
Action Type:	RESPONSE
Date:	05/04/2009
Action:	Soil and Water Investigation Report
Global Id:	T0608101115
Action Type:	RESPONSE
Date:	11/21/2008
Action:	Pilot Study / Treatability Workplan
Global Id:	T0608101115
Action Type:	RESPONSE
Date:	12/17/2002
Action:	Risk Assessment Report
Global Id:	T0608101115
Action Type:	RESPONSE
Date:	04/05/2002
Action:	Pilot Study/ Treatability Report
Global Id:	T0608101115
Action Type:	RESPONSE
Date:	05/15/2008
Action:	Monitoring Report - Semi-Annually
Global Id:	T0608101115
Action Type:	RESPONSE
Date:	05/15/2009
Action:	Monitoring Report - Semi-Annually
Global Id:	T0608101115
Action Type:	RESPONSE
Date:	02/15/2011
Action:	Monitoring Report - Annually
Global Id:	T0608101115
Action Type:	RESPONSE
Date:	07/01/2002
Action:	CAP/RAP - Feasibility Study Report
Global Id:	T0608101115
Action Type:	RESPONSE

Map ID
Direction
Distance
Elevation

MAP FINDINGS

Site

Database(s)

EDR ID Number
EPA ID Number

TOSCO #4178 (Continued)

S113013896

Date: 12/19/2002
Action: Interim Remedial Action Plan

Global Id: T0608101115
Action Type: RESPONSE
Date: 05/30/2008
Action: Soil and Water Investigation Workplan

Global Id: T0608101115
Action Type: RESPONSE
Date: 02/15/2010
Action: Monitoring Report - Semi-Annually

Global Id: T0608101115
Action Type: RESPONSE
Date: 09/06/2002
Action: Well Installation Report

Global Id: T0608101115
Action Type: RESPONSE
Date: 02/25/2003
Action: Risk Assessment Report

Global Id: T0608101115
Action Type: RESPONSE
Date: 06/15/2015
Action: Monitoring Report - Other

Global Id: T0608101115
Action Type: RESPONSE
Date: 02/15/2017
Action: Monitoring Report - Annually

Global Id: T0608101115
Action Type: ENFORCEMENT
Date: 02/11/2014
Action: Staff Letter - #20140211

Global Id: T0608101115
Action Type: RESPONSE
Date: 11/22/2002
Action: Risk Assessment Report

Global Id: T0608101115
Action Type: RESPONSE
Date: 08/15/2009
Action: Monitoring Report - Semi-Annually

Global Id: T0608101115
Action Type: RESPONSE
Date: 04/05/2002
Action: Other Report / Document

Global Id: T0608101115
Action Type: RESPONSE
Date: 08/15/2010
Action: Monitoring Report - Other

Map ID
Direction
Distance
Elevation

MAP FINDINGS

Site

Database(s)

EDR ID Number
EPA ID Number

TOSCO #4178 (Continued)

S113013896

Global Id: T0608101115
Action Type: RESPONSE
Date: 06/30/2010
Action: Soil and Water Investigation Workplan

Global Id: T0608101115
Action Type: RESPONSE
Date: 12/20/2002
Action: CAP/RAP - Feasibility Study Report

Global Id: T0608101115
Action Type: RESPONSE
Date: 06/22/2011
Action: Site Assessment Report

Global Id: T0608101115
Action Type: RESPONSE
Date: 02/15/2018
Action: Monitoring Report - Annually

Global Id: T0608101115
Action Type: RESPONSE
Date: 02/15/2016
Action: Monitoring Report - Annually

Global Id: T0608101115
Action Type: ENFORCEMENT
Date: 07/27/2009
Action: Staff Letter - #20090727

Global Id: T0608101115
Action Type: ENFORCEMENT
Date: 05/04/2006
Action: Staff Letter - #20060504

Global Id: T0608101115
Action Type: ENFORCEMENT
Date: 03/03/2004
Action: Staff Letter - #20040303

Global Id: T0608101115
Action Type: ENFORCEMENT
Date: 10/09/2002
Action: Staff Letter - #20021009

Global Id: T0608101115
Action Type: ENFORCEMENT
Date: 05/28/2015
Action: Notice to Comply - #20150528

Global Id: T0608101115
Action Type: ENFORCEMENT
Date: 05/08/2014
Action: Staff Letter - #20140508

Global Id: T0608101115
Action Type: ENFORCEMENT

Map ID
Direction
Distance
Elevation

MAP FINDINGS

Site

Database(s)

EDR ID Number
EPA ID Number

TOSCO #4178 (Continued)

S113013896

Date: 07/09/2015
Action: Email Correspondence - #20150709

Global Id: T0608101115
Action Type: ENFORCEMENT
Date: 07/16/2014
Action: Technical Correspondence / Assistance / Other - #20140716

LUST:

Global Id: T0608101115
Status: Open - Case Begin Date
Status Date: 10/29/1998

Global Id: T0608101115
Status: Open - Remediation
Status Date: 12/18/2002

Global Id: T0608101115
Status: Open - Verification Monitoring
Status Date: 03/26/2003

Global Id: T0608101115
Status: Open - Site Assessment
Status Date: 01/16/2008

Global Id: T0608101115
Status: Open - Verification Monitoring
Status Date: 10/19/2011

CORTESE:

Name: TOSCO #4178
Address: 615 EAST 3RD AVENUE
City,State,Zip: SAN MATEO, CA 94402
Region: CORTESE
Envirostor Id: Not reported
Global ID: T0608101115
Site/Facility Type: LUST CLEANUP SITE
Cleanup Status: OPEN - VERIFICATION MONITORING
Status Date: Not reported
Site Code: Not reported
Latitude: Not reported
Longitude: Not reported
Owner: Not reported
Enf Type: Not reported
Swat R: Not reported
Flag: active
Order No: Not reported
Waste Discharge System No: Not reported
Effective Date: Not reported
Region 2: Not reported
WID Id: Not reported
Solid Waste Id No: Not reported
Waste Management Uit Name: Not reported
File Name: Active Open

Map ID
Direction
Distance
Elevation

MAP FINDINGS

Site

Database(s)

EDR ID Number
EPA ID Number

TOSCO #4178 (Continued)

S113013896

HAZNET:

Name: UNOCAL SERVICE STATION #4178
Address: 615 E 3RD AVE
Address 2: Not reported
City,State,Zip: SAN MATEO, CA 944020000
Contact: CHRISTOPHER Z HILL
Telephone: 7144286802
Mailing Name: Not reported
Mailing Address: PO BOX 25376

Year: 1997
Gepaid: CAD982056269
TSD EPA ID: CAD980887418
CA Waste Code: 221 - Waste oil and mixed oil
Disposal Method: R01 - Recycler
Tons: 1.9

Year: 1997
Gepaid: CAD982056269
TSD EPA ID: CAD009452657
CA Waste Code: -
Disposal Method: R01 - Recycler
Tons: 0.417

Additional Info:

Year: 1997
Gen EPA ID: CAD982056269

Shipment Date: 19970602
Creation Date: 7/17/1997 0:00:00
Receipt Date: 19970602
Manifest ID: 96832018
Trans EPA ID: CA0000061275
Trans Name: Not reported
Trans 2 EPA ID: Not reported
Trans 2 Name: Not reported
TSD EPA ID: CAD009452657
Trans Name: Not reported
TSD Alt EPA ID: Not reported
TSD Alt Name: Not reported
Waste Code Description: - Not reported
RCRA Code: D001
Meth Code: R01 - Recycler
Quantity Tons: 0.417
Waste Quantity: 100
Quantity Unit: G
Additional Code 1: Not reported
Additional Code 2: Not reported
Additional Code 3: Not reported
Additional Code 4: Not reported
Additional Code 5: Not reported

Shipment Date: 19970529
Creation Date: 12/4/1997 0:00:00
Receipt Date: 19970529

Map ID
Direction
Distance
Elevation

MAP FINDINGS

Site

Database(s)

EDR ID Number
EPA ID Number

TOSCO #4178 (Continued)

S113013896

Manifest ID: 96617793
Trans EPA ID: CAD982413262
Trans Name: Not reported
Trans 2 EPA ID: Not reported
Trans 2 Name: Not reported
TSDf EPA ID: CAD980887418
Trans Name: Not reported
TSDf Alt EPA ID: Not reported
TSDf Alt Name: Not reported
Waste Code Description: 221 - Waste oil and mixed oil
RCRA Code: Not reported
Meth Code: R01 - Recycler
Quantity Tons: 1.9
Waste Quantity: 500
Quantity Unit: G
Additional Code 1: Not reported
Additional Code 2: Not reported
Additional Code 3: Not reported
Additional Code 4: Not reported
Additional Code 5: Not reported

HWTS:

Name: UNOCAL SERVICE STATION #4178
Address: 615 E 3RD AVE
Address 2: Not reported
City,State,Zip: SAN MATEO, CA 944020000
EPA ID: CAD982056269
Inactive Date: 06/30/1997
Create Date: 06/17/1988
Last Act Date: 12/30/1997
Mailing Name: HAZMAT COMPL COORD, RM 9001
Mailing Address: PO BOX 25376
Mailing Address 2: Not reported
Mailing City,State,Zip: SANTA ANA, CA 927995376
Owner Name: UNION OIL COMPANY OF CALIFORNI
Owner Address: DBA UNOCAL
Owner Address 2: Not reported
Owner City,State,Zip: EL SEGUNDO, CA 902450000
Contact Name: CHRISTOPHER Z HILL
Contact Address: PO BOX 25376 CANX VQ97 CC
Contact Address 2: Not reported
City,State,Zip: SANTA ANA, CA 927995376

NAICS:

EPA ID: CAD982056269
Create Date: 2002-03-14 16:36:26.000
NAICS Code: 44719
NAICS Description: Other Gasoline Stations
Issued EPA ID Date: 1988-06-17 00:00:00
Inactive Date: 1997-06-30 00:00:00
Facility Name: UNOCAL SERVICE STATION #4178
Facility Address: 615 E 3RD AVE
Facility Address 2: Not reported
Facility City: SAN MATEO
Facility County: Not reported
Facility State: CA
Facility Zip: 944020000

Map ID
 Direction
 Distance
 Elevation

MAP FINDINGS

Site

Database(s)

EDR ID Number
 EPA ID Number

R154
NW
< 1/8
0.111 mi.
588 ft.
Relative:
Higher
Actual:
27 ft.

AUTO EUROPA AUTO BODY
400 1ST AVENUE
SAN MATEO, CA 94401
Site 3 of 3 in cluster R

RCRA-VSQG 1000325291
FINDS CAD035335686
ECHO
EMI
HAZNET
CERS
HWTS

RCRA-VSQG:

Date Form Received by Agency:	1986-03-05 00:00:00.0
Handler Name:	AUTO EUROPA BODY & PAINT SHOP
Handler Address:	400 1ST AVE
Handler City,State,Zip:	SAN MATEO, CA 94401
EPA ID:	CAD035335686
Contact Name:	ENVIRONMENTAL MANAGER
Contact Address:	400 1ST AVE
Contact City,State,Zip:	SAN MATEO, CA 94401
Contact Telephone:	415-342-3824
Contact Fax:	Not reported
Contact Email:	Not reported
Contact Title:	Not reported
EPA Region:	09
Land Type:	Other
Federal Waste Generator Description:	Conditionally Exempt Small Quantity Generator
Non-Notifier:	Not reported
Biennial Report Cycle:	Not reported
Accessibility:	Not reported
Active Site Indicator:	Handler Activities
State District Owner:	CA
State District:	2
Mailing Address:	400 1ST AVE
Mailing City,State,Zip:	SAN MATEO, CA 94401
Owner Name:	JAMES R SANTOS
Owner Type:	Private
Operator Name:	NOT REQUIRED
Operator Type:	Private
Short-Term Generator Activity:	No
Importer Activity:	No
Mixed Waste Generator:	No
Transporter Activity:	No
Transfer Facility Activity:	No
Recycler Activity with Storage:	No
Small Quantity On-Site Burner Exemption:	No
Smelting Melting and Refining Furnace Exemption:	No
Underground Injection Control:	No
Off-Site Waste Receipt:	No
Universal Waste Indicator:	No
Universal Waste Destination Facility:	No
Federal Universal Waste:	No
Active Site Fed-Reg Treatment Storage and Disposal Facility:	Not reported
Active Site Converter Treatment storage and Disposal Facility:	Not reported
Active Site State-Reg Treatment Storage and Disposal Facility:	Not reported
Active Site State-Reg Handler:	---
Federal Facility Indicator:	Not reported
Hazardous Secondary Material Indicator:	NN
Sub-Part K Indicator:	Not reported
Commercial TSD Indicator:	No
Treatment Storage and Disposal Type:	Not reported
2018 GPRA Permit Baseline:	Not on the Baseline

Map ID
 Direction
 Distance
 Elevation

MAP FINDINGS

Site

Database(s)

EDR ID Number
 EPA ID Number

AUTO EUROPA AUTO BODY (Continued)

1000325291

2018 GPRA Renewals Baseline:	Not on the Baseline
Permit Renewals Workload Universe:	Not reported
Permit Workload Universe:	Not reported
Permit Progress Universe:	Not reported
Post-Closure Workload Universe:	Not reported
Closure Workload Universe:	Not reported
202 GPRA Corrective Action Baseline:	No
Corrective Action Workload Universe:	No
Subject to Corrective Action Universe:	No
Non-TSDFs Where RCRA CA has Been Imposed Universe:	No
TSDFs Potentially Subject to CA Under 3004 (u)/(v) Universe:	No
TSDFs Only Subject to CA under Discretionary Auth Universe:	No
Corrective Action Priority Ranking:	No NCAPS ranking
Environmental Control Indicator:	No
Institutional Control Indicator:	No
Human Exposure Controls Indicator:	N/A
Groundwater Controls Indicator:	N/A
Operating TSDF Universe:	Not reported
Full Enforcement Universe:	Not reported
Significant Non-Complier Universe:	No
Unaddressed Significant Non-Complier Universe:	No
Addressed Significant Non-Complier Universe:	No
Significant Non-Complier With a Compliance Schedule Universe:	No
Financial Assurance Required:	Not reported
Handler Date of Last Change:	2002-09-17 13:59:14.0
Recognized Trader-Importer:	No
Recognized Trader-Exporter:	No
Importer of Spent Lead Acid Batteries:	No
Exporter of Spent Lead Acid Batteries:	No
Recycler Activity Without Storage:	Not reported
Manifest Broker:	Not reported
Sub-Part P Indicator:	Not reported

Handler - Owner Operator:

Owner/Operator Indicator:	Operator
Owner/Operator Name:	NOT REQUIRED
Legal Status:	Private
Date Became Current:	Not reported
Date Ended Current:	Not reported
Owner/Operator Address:	NOT REQUIRED
Owner/Operator City,State,Zip:	NOT REQUIRED, ME 99999
Owner/Operator Telephone:	415-555-1212
Owner/Operator Telephone Ext:	Not reported
Owner/Operator Fax:	Not reported
Owner/Operator Email:	Not reported

Owner/Operator Indicator:	Owner
Owner/Operator Name:	JAMES R SANTOS
Legal Status:	Private
Date Became Current:	Not reported
Date Ended Current:	Not reported
Owner/Operator Address:	NOT REQUIRED
Owner/Operator City,State,Zip:	NOT REQUIRED, ME 99999
Owner/Operator Telephone:	415-555-1212
Owner/Operator Telephone Ext:	Not reported
Owner/Operator Fax:	Not reported

Map ID
Direction
Distance
Elevation

MAP FINDINGS

Site

Database(s)

EDR ID Number
EPA ID Number

AUTO EUROPA AUTO BODY (Continued)

1000325291

Owner/Operator Email: Not reported

Historic Generators:

Receive Date: 1986-03-05 00:00:00.0
Handler Name: AUTO EUROPA BODY & PAINT SHOP
Federal Waste Generator Description: Conditionally Exempt Small Quantity Generator
State District Owner: CA
Large Quantity Handler of Universal Waste: No
Recognized Trader Importer: No
Recognized Trader Exporter: No
Spent Lead Acid Battery Importer: No
Spent Lead Acid Battery Exporter: No
Current Record: Yes
Non Storage Recycler Activity: Not reported
Electronic Manifest Broker: Not reported

List of NAICS Codes and Descriptions:

NAICS Code: 811121
NAICS Description: AUTOMOTIVE BODY, PAINT, AND INTERIOR REPAIR AND MAINTENANCE

Facility Has Received Notices of Violation:

Found Violation: Yes
Agency Which Determined Violation: State
Violation Short Description: Generators - General
Date Violation was Determined: 1986-06-10 00:00:00.0
Actual Return to Compliance Date: 1991-06-10 00:00:00.0
Return to Compliance Qualifier: Not Resolved
Violation Responsible Agency: State
Scheduled Compliance Date: Not reported
Enforcement Identifier: Not reported
Date of Enforcement Action: Not reported
Enforcement Responsible Agency: Not reported
Enforcement Docket Number: Not reported
Enforcement Attorney: Not reported
Corrective Action Component: Not reported
Appeal Initiated Date: Not reported
Appeal Resolution Date: Not reported
Disposition Status Date: Not reported
Disposition Status: Not reported
Disposition Status Description: Not reported
Consent/Final Order Sequence Number: Not reported
Consent/Final Order Respondent Name: Not reported
Consent/Final Order Lead Agency: Not reported
Enforcement Type: Not reported
Enforcement Responsible Person: Not reported
Enforcement Responsible Sub-Organization: Not reported
SEP Sequence Number: Not reported
SEP Expenditure Amount: Not reported
SEP Scheduled Completion Date: Not reported
SEP Actual Date: Not reported
SEP Defaulted Date: Not reported
SEP Type: Not reported
SEP Type Description: Not reported
Proposed Amount: Not reported
Final Monetary Amount: Not reported
Paid Amount: Not reported

Map ID
Direction
Distance
Elevation

MAP FINDINGS

Site

Database(s)

EDR ID Number
EPA ID Number

AUTO EUROPA AUTO BODY (Continued)

1000325291

Final Count: Not reported
Final Amount: Not reported

Evaluation Action Summary:

Evaluation Date: 1986-06-10 00:00:00.0
Evaluation Responsible Agency: State Contractor/Grantee
Found Violation: Yes
Evaluation Type Description: COMPLIANCE EVALUATION INSPECTION ON-SITE
Evaluation Responsible Person Identifier: R9EPA
Evaluation Responsible Sub-Organization: Not reported
Actual Return to Compliance Date: 1991-06-10 00:00:00.0
Scheduled Compliance Date: Not reported
Date of Request: Not reported
Date Response Received: Not reported
Request Agency: Not reported
Former Citation: Not reported

FINDS:

Registry ID: 110002643097

Click Here:

Environmental Interest/Information System:

California Hazardous Waste Tracking System - Datamart (HWTS-DATAMART) provides California with information on hazardous waste shipments for generators, transporters, and treatment, storage, and disposal facilities.

RCRAInfo is a national information system that supports the Resource Conservation and Recovery Act (RCRA) program through the tracking of events and activities related to facilities that generate, transport, and treat, store, or dispose of hazardous waste. RCRAInfo allows RCRA program staff to track the notification, permit, compliance, and corrective action activities required under RCRA.

HAZARDOUS AIR POLLUTANT MAJOR

[Click this hyperlink](#) while viewing on your computer to access additional FINDS: detail in the EDR Site Report.

ECHO:

Envid: 1000325291
Registry ID: 110002643097
DFR URL: <http://echo.epa.gov/detailed-facility-report?fid=110002643097>
Name: AUTO EUROPA AUTO BODY
Address: 400 1ST AVENUE
City,State,Zip: SAN MATEO, CA 94401

EMI:

Name: AUTO EUROPA AUTO BODY
Address: 400 1ST AVENUE
City,State,Zip: SAN MATEO, CA 944010000
Year: 1993
County Code: 41
Air Basin: SF
Facility ID: 7097
Air District Name: BA
SIC Code: 7532

Map ID
Direction
Distance
Elevation

MAP FINDINGS

Site

Database(s)

EDR ID Number
EPA ID Number

AUTO EUROPA AUTO BODY (Continued)

1000325291

Air District Name: BAY AREA AQMD
Community Health Air Pollution Info System: Not reported
Consolidated Emission Reporting Rule: Not reported
Total Organic Hydrocarbon Gases Tons/Yr: 0
Reactive Organic Gases Tons/Yr: 0
Carbon Monoxide Emissions Tons/Yr: 0
NOX - Oxides of Nitrogen Tons/Yr: 0
SOX - Oxides of Sulphur Tons/Yr: 0
Particulate Matter Tons/Yr: 0
Part. Matter 10 Micrometers and Smlr Tons/Yr:0

Name: AUTO EUROPA AUTO BODY
Address: 400 1ST AVENUE
City,State,Zip: SAN MATEO, CA 944010000
Year: 1996
County Code: 41
Air Basin: SF
Facility ID: 7097
Air District Name: BA
SIC Code: 7532
Air District Name: BAY AREA AQMD
Community Health Air Pollution Info System: Not reported
Consolidated Emission Reporting Rule: Not reported
Total Organic Hydrocarbon Gases Tons/Yr: 0
Reactive Organic Gases Tons/Yr: 0
Carbon Monoxide Emissions Tons/Yr: 0
NOX - Oxides of Nitrogen Tons/Yr: 0
SOX - Oxides of Sulphur Tons/Yr: 0
Particulate Matter Tons/Yr: 0
Part. Matter 10 Micrometers and Smlr Tons/Yr:0

Name: AUTO EUROPA AUTO BODY
Address: 400 1ST AVENUE
City,State,Zip: SAN MATEO, CA 944010000
Year: 1997
County Code: 41
Air Basin: SF
Facility ID: 7097
Air District Name: BA
SIC Code: 7532
Air District Name: BAY AREA AQMD
Community Health Air Pollution Info System: Not reported
Consolidated Emission Reporting Rule: Not reported
Total Organic Hydrocarbon Gases Tons/Yr: 0
Reactive Organic Gases Tons/Yr: 0
Carbon Monoxide Emissions Tons/Yr: 0
NOX - Oxides of Nitrogen Tons/Yr: 0
SOX - Oxides of Sulphur Tons/Yr: 0
Particulate Matter Tons/Yr: 0
Part. Matter 10 Micrometers and Smlr Tons/Yr:0

Name: AUTO EUROPA AUTO BODY
Address: 400 1ST AVENUE
City,State,Zip: SAN MATEO, CA 944010000
Year: 1998
County Code: 41
Air Basin: SF

Map ID
Direction
Distance
Elevation

MAP FINDINGS

Site

Database(s)

EDR ID Number
EPA ID Number

AUTO EUROPA AUTO BODY (Continued)

1000325291

Facility ID: 7097
Air District Name: BA
SIC Code: 7532
Air District Name: BAY AREA AQMD
Community Health Air Pollution Info System: Not reported
Consolidated Emission Reporting Rule: Not reported
Total Organic Hydrocarbon Gases Tons/Yr: 0
Reactive Organic Gases Tons/Yr: 0
Carbon Monoxide Emissions Tons/Yr: 0
NOX - Oxides of Nitrogen Tons/Yr: 0
SOX - Oxides of Sulphur Tons/Yr: 0
Particulate Matter Tons/Yr: 0
Part. Matter 10 Micrometers and Smlr Tons/Yr:0

Name: AUTO EUROPA AUTO BODY
Address: 400 1ST AVENUE
City,State,Zip: SAN MATEO, CA 944010000
Year: 1999
County Code: 41
Air Basin: SF
Facility ID: 7097
Air District Name: BA
SIC Code: 7532
Air District Name: BAY AREA AQMD
Community Health Air Pollution Info System: Not reported
Consolidated Emission Reporting Rule: Not reported
Total Organic Hydrocarbon Gases Tons/Yr: 1
Reactive Organic Gases Tons/Yr: 1
Carbon Monoxide Emissions Tons/Yr: 0
NOX - Oxides of Nitrogen Tons/Yr: 0
SOX - Oxides of Sulphur Tons/Yr: 0
Particulate Matter Tons/Yr: 0
Part. Matter 10 Micrometers and Smlr Tons/Yr:0

Name: AUTO EUROPA AUTO BODY
Address: 400 1ST AVENUE
City,State,Zip: SAN MATEO, CA 944010000
Year: 2000
County Code: 41
Air Basin: SF
Facility ID: 7097
Air District Name: BA
SIC Code: 7532
Air District Name: BAY AREA AQMD
Community Health Air Pollution Info System: Not reported
Consolidated Emission Reporting Rule: Not reported
Total Organic Hydrocarbon Gases Tons/Yr: 1
Reactive Organic Gases Tons/Yr: 1
Carbon Monoxide Emissions Tons/Yr: 0
NOX - Oxides of Nitrogen Tons/Yr: 0
SOX - Oxides of Sulphur Tons/Yr: 0
Particulate Matter Tons/Yr: 0
Part. Matter 10 Micrometers and Smlr Tons/Yr:0

Name: AUTO EUROPA AUTO BODY
Address: 400 1ST AVENUE
City,State,Zip: SAN MATEO, CA 944010000

Map ID
Direction
Distance
Elevation

MAP FINDINGS

Site

Database(s)

EDR ID Number
EPA ID Number

AUTO EUROPA AUTO BODY (Continued)

1000325291

Year: 2001
County Code: 41
Air Basin: SF
Facility ID: 7097
Air District Name: BA
SIC Code: 7532
Air District Name: BAY AREA AQMD
Community Health Air Pollution Info System: Not reported
Consolidated Emission Reporting Rule: Not reported
Total Organic Hydrocarbon Gases Tons/Yr: 1
Reactive Organic Gases Tons/Yr: 1
Carbon Monoxide Emissions Tons/Yr: 0
NOX - Oxides of Nitrogen Tons/Yr: 0
SOX - Oxides of Sulphur Tons/Yr: 0
Particulate Matter Tons/Yr: 0
Part. Matter 10 Micrometers and Smlr Tons/Yr:0

Name: AUTO EUROPA AUTO BODY
Address: 400 1ST AVENUE
City,State,Zip: SAN MATEO, CA 944010000
Year: 2002
County Code: 41
Air Basin: SF
Facility ID: 7097
Air District Name: BA
SIC Code: 7532
Air District Name: BAY AREA AQMD
Community Health Air Pollution Info System: Not reported
Consolidated Emission Reporting Rule: Not reported
Total Organic Hydrocarbon Gases Tons/Yr: 0
Reactive Organic Gases Tons/Yr: 0
Carbon Monoxide Emissions Tons/Yr: 0
NOX - Oxides of Nitrogen Tons/Yr: 0
SOX - Oxides of Sulphur Tons/Yr: 0
Particulate Matter Tons/Yr: 0
Part. Matter 10 Micrometers and Smlr Tons/Yr:0

Name: AUTO EUROPA AUTO BODY
Address: 400 1ST AVENUE
City,State,Zip: SAN MATEO, CA 944010000
Year: 2003
County Code: 41
Air Basin: SF
Facility ID: 7097
Air District Name: BA
SIC Code: 7532
Air District Name: BAY AREA AQMD
Community Health Air Pollution Info System: Not reported
Consolidated Emission Reporting Rule: Not reported
Total Organic Hydrocarbon Gases Tons/Yr: 0
Reactive Organic Gases Tons/Yr: 0
Carbon Monoxide Emissions Tons/Yr: 0
NOX - Oxides of Nitrogen Tons/Yr: 0
SOX - Oxides of Sulphur Tons/Yr: 0
Particulate Matter Tons/Yr: 0
Part. Matter 10 Micrometers and Smlr Tons/Yr:0

Map ID
Direction
Distance
Elevation

MAP FINDINGS

Site

Database(s)

EDR ID Number
EPA ID Number

AUTO EUROPA AUTO BODY (Continued)

1000325291

Name: AUTO EUROPA AUTO BODY
Address: 400 1ST AVENUE
City,State,Zip: SAN MATEO, CA 944010000
Year: 2004
County Code: 41
Air Basin: SF
Facility ID: 7097
Air District Name: BA
SIC Code: 7532
Air District Name: BAY AREA AQMD
Community Health Air Pollution Info System: Not reported
Consolidated Emission Reporting Rule: Not reported
Total Organic Hydrocarbon Gases Tons/Yr: 0.642
Reactive Organic Gases Tons/Yr: 0.6084794
Carbon Monoxide Emissions Tons/Yr: 0
NOX - Oxides of Nitrogen Tons/Yr: 0
SOX - Oxides of Sulphur Tons/Yr: 0
Particulate Matter Tons/Yr: 0
Part. Matter 10 Micrometers and Smlr Tons/Yr:0

Name: AUTO EUROPA AUTO BODY
Address: 400 1ST AVENUE
City,State,Zip: SAN MATEO, CA 944010000
Year: 2005
County Code: 41
Air Basin: SF
Facility ID: 7097
Air District Name: BA
SIC Code: 7532
Air District Name: BAY AREA AQMD
Community Health Air Pollution Info System: Not reported
Consolidated Emission Reporting Rule: Not reported
Total Organic Hydrocarbon Gases Tons/Yr: .642
Reactive Organic Gases Tons/Yr: .6084794
Carbon Monoxide Emissions Tons/Yr: 0
NOX - Oxides of Nitrogen Tons/Yr: 0
SOX - Oxides of Sulphur Tons/Yr: 0
Particulate Matter Tons/Yr: 0
Part. Matter 10 Micrometers and Smlr Tons/Yr:0

Name: AUTO EUROPA AUTO BODY
Address: 400 1ST AVENUE
City,State,Zip: SAN MATEO, CA 944010000
Year: 2006
County Code: 41
Air Basin: SF
Facility ID: 7097
Air District Name: BA
SIC Code: 7532
Air District Name: BAY AREA AQMD
Community Health Air Pollution Info System: Not reported
Consolidated Emission Reporting Rule: Not reported
Total Organic Hydrocarbon Gases Tons/Yr: .642
Reactive Organic Gases Tons/Yr: .6084794
Carbon Monoxide Emissions Tons/Yr: 0
NOX - Oxides of Nitrogen Tons/Yr: 0
SOX - Oxides of Sulphur Tons/Yr: 0

Map ID
Direction
Distance
Elevation

MAP FINDINGS

Site

Database(s)

EDR ID Number
EPA ID Number

AUTO EUROPA AUTO BODY (Continued)

1000325291

Particulate Matter Tons/Yr: 0
Part. Matter 10 Micrometers and Smlr Tons/Yr:0

Name: AUTO EUROPA AUTO BODY
Address: 400 1ST AVENUE
City,State,Zip: SAN MATEO, CA 944010000
Year: 2007
County Code: 41
Air Basin: SF
Facility ID: 7097
Air District Name: BA
SIC Code: 7532
Air District Name: BAY AREA AQMD
Community Health Air Pollution Info System: Not reported
Consolidated Emission Reporting Rule: Not reported
Total Organic Hydrocarbon Gases Tons/Yr: .642
Reactive Organic Gases Tons/Yr: .6084794
Carbon Monoxide Emissions Tons/Yr: 0
NOX - Oxides of Nitrogen Tons/Yr: 0
SOX - Oxides of Sulphur Tons/Yr: 0
Particulate Matter Tons/Yr: 0
Part. Matter 10 Micrometers and Smlr Tons/Yr:0

Name: AUTO EUROPA AUTO BODY
Address: 400 1ST AVENUE
City,State,Zip: SAN MATEO, CA 94401
Year: 2008
County Code: 41
Air Basin: SF
Facility ID: 7097
Air District Name: BA
SIC Code: 7532
Air District Name: BAY AREA AQMD
Community Health Air Pollution Info System: Not reported
Consolidated Emission Reporting Rule: Not reported
Total Organic Hydrocarbon Gases Tons/Yr: .332
Reactive Organic Gases Tons/Yr: .3039156
Carbon Monoxide Emissions Tons/Yr: 0
NOX - Oxides of Nitrogen Tons/Yr: 0
SOX - Oxides of Sulphur Tons/Yr: 0
Particulate Matter Tons/Yr: 0
Part. Matter 10 Micrometers and Smlr Tons/Yr:0

Name: AUTO EUROPA AUTO BODY
Address: 400 1ST AVENUE
City,State,Zip: SAN MATEO, CA 94401
Year: 2009
County Code: 41
Air Basin: SF
Facility ID: 7097
Air District Name: BA
SIC Code: 7532
Air District Name: BAY AREA AQMD
Community Health Air Pollution Info System: Not reported
Consolidated Emission Reporting Rule: Not reported
Total Organic Hydrocarbon Gases Tons/Yr: 0.33200000000000002
Reactive Organic Gases Tons/Yr: 0.30391560000000001

Map ID
Direction
Distance
Elevation

MAP FINDINGS

Site

Database(s)

EDR ID Number
EPA ID Number

AUTO EUROPA AUTO BODY (Continued)

1000325291

Carbon Monoxide Emissions Tons/Yr: 0
NOX - Oxides of Nitrogen Tons/Yr: 0
SOX - Oxides of Sulphur Tons/Yr: 0
Particulate Matter Tons/Yr: 0
Part. Matter 10 Micrometers and Smllr Tons/Yr:0

Name: AUTO EUROPA AUTO BODY
Address: 400 1ST AVENUE
City,State,Zip: SAN MATEO, CA 94401
Year: 2010
County Code: 41
Air Basin: SF
Facility ID: 7097
Air District Name: BA
SIC Code: 7532
Air District Name: BAY AREA AQMD
Community Health Air Pollution Info System: Not reported
Consolidated Emission Reporting Rule: Not reported
Total Organic Hydrocarbon Gases Tons/Yr: 0.33200000000000002
Reactive Organic Gases Tons/Yr: 0.30391560000000001
Carbon Monoxide Emissions Tons/Yr: 0
NOX - Oxides of Nitrogen Tons/Yr: 0
SOX - Oxides of Sulphur Tons/Yr: 0
Particulate Matter Tons/Yr: 0
Part. Matter 10 Micrometers and Smllr Tons/Yr:0

Name: AUTO EUROPA AUTO BODY
Address: 400 1ST AVENUE
City,State,Zip: SAN MATEO, CA 94401
Year: 2011
County Code: 41
Air Basin: SF
Facility ID: 7097
Air District Name: BA
SIC Code: 7532
Air District Name: BAY AREA AQMD
Community Health Air Pollution Info System: Not reported
Consolidated Emission Reporting Rule: Not reported
Total Organic Hydrocarbon Gases Tons/Yr: 0.332
Reactive Organic Gases Tons/Yr: 0.3039156
Carbon Monoxide Emissions Tons/Yr: 0
NOX - Oxides of Nitrogen Tons/Yr: 0
SOX - Oxides of Sulphur Tons/Yr: 0
Particulate Matter Tons/Yr: 0
Part. Matter 10 Micrometers and Smllr Tons/Yr:0

Name: AUTO EUROPA AUTO BODY
Address: 400 1ST AVENUE
City,State,Zip: SAN MATEO, CA 94401
Year: 2012
County Code: 41
Air Basin: SF
Facility ID: 7097
Air District Name: BA
SIC Code: 7532
Air District Name: BAY AREA AQMD
Community Health Air Pollution Info System: Not reported

Map ID
Direction
Distance
Elevation

MAP FINDINGS

Site

Database(s)

EDR ID Number
EPA ID Number

AUTO EUROPA AUTO BODY (Continued)

1000325291

Consolidated Emission Reporting Rule: Not reported
Total Organic Hydrocarbon Gases Tons/Yr: 0.36
Reactive Organic Gases Tons/Yr: 0.301527
Carbon Monoxide Emissions Tons/Yr: 0
NOX - Oxides of Nitrogen Tons/Yr: 0
SOX - Oxides of Sulphur Tons/Yr: 0
Particulate Matter Tons/Yr: 0
Part. Matter 10 Micrometers and Smlr Tons/Yr:0

Name: AUTO EUROPA AUTO BODY
Address: 400 1ST AVENUE
City,State,Zip: SAN MATEO, CA 94401
Year: 2013
County Code: 41
Air Basin: SF
Facility ID: 7097
Air District Name: BA
SIC Code: 7532
Air District Name: BAY AREA AQMD
Community Health Air Pollution Info System: Not reported
Consolidated Emission Reporting Rule: Not reported
Total Organic Hydrocarbon Gases Tons/Yr: 0.36
Reactive Organic Gases Tons/Yr: 0.301527
Carbon Monoxide Emissions Tons/Yr: 0
NOX - Oxides of Nitrogen Tons/Yr: 0
SOX - Oxides of Sulphur Tons/Yr: 0
Particulate Matter Tons/Yr: 0
Part. Matter 10 Micrometers and Smlr Tons/Yr:0

Name: AUTO EUROPA AUTO BODY
Address: 400 1ST AVENUE
City,State,Zip: SAN MATEO, CA 94401
Year: 2014
County Code: 41
Air Basin: SF
Facility ID: 7097
Air District Name: BA
SIC Code: 7532
Air District Name: BAY AREA AQMD
Community Health Air Pollution Info System: Not reported
Consolidated Emission Reporting Rule: Not reported
Total Organic Hydrocarbon Gases Tons/Yr: 0.359705388
Reactive Organic Gases Tons/Yr: 0
Carbon Monoxide Emissions Tons/Yr: 0
NOX - Oxides of Nitrogen Tons/Yr: 0
SOX - Oxides of Sulphur Tons/Yr: 0
Particulate Matter Tons/Yr: 0
Part. Matter 10 Micrometers and Smlr Tons/Yr:0

Name: AUTO EUROPA AUTO BODY
Address: 400 1ST AVENUE
City,State,Zip: SAN MATEO, CA 94401
Year: 2015
County Code: 41
Air Basin: SF
Facility ID: 7097
Air District Name: BA

Map ID
Direction
Distance
Elevation

MAP FINDINGS

Site

Database(s)

EDR ID Number
EPA ID Number

AUTO EUROPA AUTO BODY (Continued)

1000325291

SIC Code: 7532
Air District Name: BAY AREA AQMD
Community Health Air Pollution Info System: Not reported
Consolidated Emission Reporting Rule: Not reported
Total Organic Hydrocarbon Gases Tons/Yr: 0.359705327
Reactive Organic Gases Tons/Yr: 0.359705326
Carbon Monoxide Emissions Tons/Yr: 0
NOX - Oxides of Nitrogen Tons/Yr: 0
SOX - Oxides of Sulphur Tons/Yr: 0
Particulate Matter Tons/Yr: 0
Part. Matter 10 Micrometers and Smllr Tons/Yr:0

HAZNET:

Name: AUTO EUROPA BODY & PAINT SHOP
Address: 400 1ST AVE
Address 2: Not reported
City,State,Zip: SAN MATEO, CA 944010000
Contact: DAVID RESEIGH/PRES
Telephone: 6503423821
Mailing Name: Not reported
Mailing Address: 1920 LESLIE ST

Year: 2014
Gepaid: CAD035335686
TSD EPA ID: NVD980895338
CA Waste Code: 331 - Off-specification, aged or surplus organics
Disposal Method: H141 - Storage, Bulking, And/Or Transfer Off Site--No Treatment/Reovery (H010-H129) Or (H131-H135)
Tons: 0.0495

Year: 2014
Gepaid: CAD035335686
TSD EPA ID: NVD980895338
CA Waste Code: 343 - Unspecified organic liquid mixture
Disposal Method: H141 - Storage, Bulking, And/Or Transfer Off Site--No Treatment/Reovery (H010-H129) Or (H131-H135)
Tons: 0.102

Year: 2011
Gepaid: CAD035335686
TSD EPA ID: CAD980884183
CA Waste Code: 213 - Hydrocarbon solvents (benzene, hexane, Stoddard, Etc.)
Disposal Method: H141 - Storage, Bulking, And/Or Transfer Off Site--No Treatment/Reovery (H010-H129) Or (H131-H135)
Tons: 0.1251

Year: 2010
Gepaid: CAD035335686
TSD EPA ID: CAD980884183
CA Waste Code: 213 - Hydrocarbon solvents (benzene, hexane, Stoddard, Etc.)
Disposal Method: H141 - Storage, Bulking, And/Or Transfer Off Site--No Treatment/Reovery (H010-H129) Or (H131-H135)
Tons: 0.1251

Year: 2009
Gepaid: CAD035335686
TSD EPA ID: CAD980884183

Map ID
Direction
Distance
Elevation

MAP FINDINGS

Site

Database(s)

EDR ID Number
EPA ID Number

AUTO EUROPA AUTO BODY (Continued)

1000325291

CA Waste Code: 213 - Hydrocarbon solvents (benzene, hexane, Stoddard, Etc.)
Disposal Method: H141 - Storage, Bulking, And/Or Transfer Off Site--No
Treatment/Reovery (H010-H129) Or (H131-H135)
Tons: 0.2502

Year: 2008
Gepaid: CAD035335686
TSD EPA ID: CAD980884183
CA Waste Code: 213 - Hydrocarbon solvents (benzene, hexane, Stoddard, Etc.)
Disposal Method: H141 - Storage, Bulking, And/Or Transfer Off Site--No
Treatment/Reovery (H010-H129) Or (H131-H135)
Tons: 0.1251

Year: 2007
Gepaid: CAD035335686
TSD EPA ID: CAD980884183
CA Waste Code: 213 - Hydrocarbon solvents (benzene, hexane, Stoddard, Etc.)
Disposal Method: H141 - Storage, Bulking, And/Or Transfer Off Site--No
Treatment/Reovery (H010-H129) Or (H131-H135)
Tons: 0.1251

Year: 2007
Gepaid: CAD035335686
TSD EPA ID: CAD980884183
CA Waste Code: 213 - Hydrocarbon solvents (benzene, hexane, Stoddard, Etc.)
Disposal Method: H061 - Fuel Blending Prior To Energy Recovery At Another Site
Tons: 0.1251

Year: 2006
Gepaid: CAD035335686
TSD EPA ID: CAD980884183
CA Waste Code: 213 - Hydrocarbon solvents (benzene, hexane, Stoddard, Etc.)
Disposal Method: H01 - Transfer Station
Tons: 0.43785

Year: 2006
Gepaid: CAD035335686
TSD EPA ID: CAD980884183
CA Waste Code: 213 - Hydrocarbon solvents (benzene, hexane, Stoddard, Etc.)
Disposal Method: H141 - Storage, Bulking, And/Or Transfer Off Site--No
Treatment/Reovery (H010-H129) Or (H131-H135)
Tons: 0.1251

[Click this hyperlink](#) while viewing on your computer to access
31 additional CA HAZNET: record(s) in the EDR Site Report.

Additional Info:

Year: 2006
Gen EPA ID: CAD035335686

Shipment Date: 20061212
Creation Date: 4/19/2007 18:30:14
Receipt Date: 20061214
Manifest ID: 001421184JJK
Trans EPA ID: CA0000646497
Trans Name: SHOP HAZARDS SOLUTIONS

Map ID
Direction
Distance
Elevation

MAP FINDINGS

Site

Database(s)

EDR ID Number
EPA ID Number

AUTO EUROPA AUTO BODY (Continued)

1000325291

Trans 2 EPA ID:	Not reported
Trans 2 Name:	Not reported
TSDf EPA ID:	CAD980884183
Trans Name:	GEM-RANCHO CORDOVA LLC
TSDf Alt EPA ID:	Not reported
TSDf Alt Name:	Not reported
Waste Code Description:	213 - Hydrocarbon solvents (benzene, hexane, Stoddard, etc.
RCRA Code:	F003
Meth Code:	H141 - Storage, Bulking, And/Or Transfer Off Site--No Treatment/Reovery (H010-H129) Or (H131-H135)
Quantity Tons:	0.1251
Waste Quantity:	30
Quantity Unit:	G
Additional Code 1:	D001
Additional Code 2:	Not reported
Additional Code 3:	Not reported
Additional Code 4:	Not reported
Additional Code 5:	Not reported
Shipment Date:	20060810
Creation Date:	10/5/2006 18:32:01
Receipt Date:	20060816
Manifest ID:	25107462
Trans EPA ID:	CA0000646497
Trans Name:	SHOP HAZARDS SOLUTIONS
Trans 2 EPA ID:	Not reported
Trans 2 Name:	Not reported
TSDf EPA ID:	CAD980884183
Trans Name:	GEM RANCHO CORDOVA LLC
TSDf Alt EPA ID:	CAD980884183
TSDf Alt Name:	Not reported
Waste Code Description:	213 - Hydrocarbon solvents (benzene, hexane, Stoddard, etc.
RCRA Code:	D001
Meth Code:	H01 - Transfer Station
Quantity Tons:	0.1251
Waste Quantity:	30
Quantity Unit:	G
Additional Code 1:	Not reported
Additional Code 2:	Not reported
Additional Code 3:	Not reported
Additional Code 4:	Not reported
Additional Code 5:	Not reported
Shipment Date:	20060420
Creation Date:	7/29/2006 18:34:05
Receipt Date:	20060421
Manifest ID:	25107326
Trans EPA ID:	CA0000646497
Trans Name:	SHOP HAZARDS SOLUTIONS
Trans 2 EPA ID:	Not reported
Trans 2 Name:	Not reported
TSDf EPA ID:	CAD980884183
Trans Name:	GEM RANCHO CORDOVA LLC
TSDf Alt EPA ID:	CAD980884183
TSDf Alt Name:	Not reported
Waste Code Description:	213 - Hydrocarbon solvents (benzene, hexane, Stoddard, etc.
RCRA Code:	D001

Map ID
Direction
Distance
Elevation

MAP FINDINGS

Site

Database(s)

EDR ID Number
EPA ID Number

AUTO EUROPA AUTO BODY (Continued)

1000325291

Meth Code: H01 - Transfer Station
Quantity Tons: 0.18765
Waste Quantity: 45
Quantity Unit: G
Additional Code 1: Not reported
Additional Code 2: Not reported
Additional Code 3: Not reported
Additional Code 4: Not reported
Additional Code 5: Not reported

Shipment Date: 20060119
Creation Date: 8/10/2006 18:34:27
Receipt Date: 20060125
Manifest ID: 25107220
Trans EPA ID: CA0000646497
Trans Name: SHOP HAZARDS SOLUTIONS
Trans 2 EPA ID: Not reported
Trans 2 Name: Not reported
TSDf EPA ID: CAD980884183
Trans Name: GEM-RANCHO CORDOVA LLC
TSDf Alt EPA ID: Not reported
TSDf Alt Name: Not reported
Waste Code Description: 213 - Hydrocarbon solvents (benzene, hexane, Stoddard, etc.)
RCRA Code: D001
Meth Code: H01 - Transfer Station
Quantity Tons: 0.1251
Waste Quantity: 30
Quantity Unit: G
Additional Code 1: Not reported
Additional Code 2: Not reported
Additional Code 3: Not reported
Additional Code 4: Not reported
Additional Code 5: Not reported

Additional Info:

Year: 1995
Gen EPA ID: CAD035335686

Shipment Date: 19950830
Creation Date: 4/1/1996 0:00:00
Receipt Date: 19950830
Manifest ID: 92881376
Trans EPA ID: CA0000367755
Trans Name: Not reported
Trans 2 EPA ID: Not reported
Trans 2 Name: Not reported
TSDf EPA ID: Not reported
Trans Name: Not reported
TSDf Alt EPA ID: Not reported
TSDf Alt Name: Not reported
Waste Code Description: 212 - Oxygenated solvents (acetone, butanol, ethyl acetate, etc.)
RCRA Code: D001
Meth Code: R01 - Recycler
Quantity Tons: 0.1815
Waste Quantity: 55
Quantity Unit: G
Additional Code 1: Not reported

Map ID
Direction
Distance
Elevation

MAP FINDINGS

Site

Database(s)

EDR ID Number
EPA ID Number

AUTO EUROPA AUTO BODY (Continued)

1000325291

Additional Code 2: Not reported
Additional Code 3: Not reported
Additional Code 4: Not reported
Additional Code 5: Not reported

Shipment Date: 19950627
Creation Date: 4/2/1996 0:00:00
Receipt Date: 19950703
Manifest ID: 95668560
Trans EPA ID: CA0000367755
Trans Name: Not reported
Trans 2 EPA ID: MOD095038998
Trans 2 Name: Not reported
TSDf EPA ID: CAD008302903
Trans Name: Not reported
TSDf Alt EPA ID: CAD008302903
TSDf Alt Name: Not reported
Waste Code Description: 212 - Oxygenated solvents (acetone, butanol, ethyl acetate, etc.
RCRA Code: D001
Meth Code: R01 - Recycler
Quantity Tons: 0.1815
Waste Quantity: 55
Quantity Unit: G
Additional Code 1: Not reported
Additional Code 2: Not reported
Additional Code 3: Not reported
Additional Code 4: Not reported
Additional Code 5: Not reported

Additional Info:
Year: 1993
Gen EPA ID: CAD035335686

Shipment Date: 19930831
Creation Date: 9/12/1995 0:00:00
Receipt Date: 19930902
Manifest ID: 93157856
Trans EPA ID: ILD099202681
Trans Name: Not reported
Trans 2 EPA ID: Not reported
Trans 2 Name: Not reported
TSDf EPA ID: CAD008302903
Trans Name: Not reported
TSDf Alt EPA ID: CAD008302903
TSDf Alt Name: Not reported
Waste Code Description: 212 - Oxygenated solvents (acetone, butanol, ethyl acetate, etc.
RCRA Code: D001
Meth Code: R01 - Recycler
Quantity Tons: 0.2805
Waste Quantity: 85
Quantity Unit: G
Additional Code 1: Not reported
Additional Code 2: Not reported
Additional Code 3: Not reported
Additional Code 4: Not reported
Additional Code 5: Not reported

Map ID
Direction
Distance
Elevation

MAP FINDINGS

Site

Database(s)

EDR ID Number
EPA ID Number

AUTO EUROPA AUTO BODY (Continued)

1000325291

Shipment Date: 19930419
Creation Date: 9/6/1995 0:00:00
Receipt Date: 19930421
Manifest ID: 92446258
Trans EPA ID: CAD008302903
Trans Name: Not reported
Trans 2 EPA ID: Not reported
Trans 2 Name: Not reported
TSDf EPA ID: CAD008302903
Trans Name: Not reported
TSDf Alt EPA ID: Not reported
TSDf Alt Name: Not reported
Waste Code Description: 212 - Oxygenated solvents (acetone, butanol, ethyl acetate, etc.
RCRA Code: F003
Meth Code: R01 - Recycler
Quantity Tons: 0.1815
Waste Quantity: 55
Quantity Unit: G
Additional Code 1: Not reported
Additional Code 2: Not reported
Additional Code 3: Not reported
Additional Code 4: Not reported
Additional Code 5: Not reported

Shipment Date: 19930209
Creation Date: 9/7/1995 0:00:00
Receipt Date: 19930215
Manifest ID: 92446507
Trans EPA ID: CAD008302903
Trans Name: Not reported
Trans 2 EPA ID: Not reported
Trans 2 Name: Not reported
TSDf EPA ID: CAD008302903
Trans Name: Not reported
TSDf Alt EPA ID: CAD008302903
TSDf Alt Name: Not reported
Waste Code Description: 212 - Oxygenated solvents (acetone, butanol, ethyl acetate, etc.
RCRA Code: F003
Meth Code: R01 - Recycler
Quantity Tons: 0.1815
Waste Quantity: 55
Quantity Unit: G
Additional Code 1: Not reported
Additional Code 2: Not reported
Additional Code 3: Not reported
Additional Code 4: Not reported
Additional Code 5: Not reported

Additional Info:

Year: 2010
Gen EPA ID: CAD035335686

Shipment Date: 20100302
Creation Date: 6/10/2010 18:30:08
Receipt Date: 20100310
Manifest ID: 000897923GBF
Trans EPA ID: CA0000646497

Map ID
Direction
Distance
Elevation

MAP FINDINGS

Site

Database(s)

EDR ID Number
EPA ID Number

AUTO EUROPA AUTO BODY (Continued)

1000325291

Trans Name:	SHOP HAZARDS SOLUTIONS INC
Trans 2 EPA ID:	Not reported
Trans 2 Name:	Not reported
TSDf EPA ID:	CAD980884183
Trans Name:	GEM-RANCHO CORDOVA LLC
TSDf Alt EPA ID:	Not reported
TSDf Alt Name:	Not reported
Waste Code Description:	213 - Hydrocarbon solvents (benzene, hexane, Stoddard, etc.
RCRA Code:	F003
Meth Code:	H141 - Storage, Bulking, And/Or Transfer Off Site--No Treatment/Reovery (H010-H129) Or (H131-H135)
Quantity Tons:	0.1251
Waste Quantity:	30
Quantity Unit:	G
Additional Code 1:	D001
Additional Code 2:	Not reported
Additional Code 3:	Not reported
Additional Code 4:	Not reported
Additional Code 5:	Not reported
Additional Info:	
Year:	2008
Gen EPA ID:	CAD035335686
Shipment Date: 20080805	
Creation Date: 9/25/2008 18:30:18	
Receipt Date: 20080806	
Manifest ID: 000777365GBF	
Trans EPA ID: CA0000646497	
Trans Name: SHOP HAZARDS SOLUTIONS	
Trans 2 EPA ID: Not reported	
Trans 2 Name: Not reported	
TSDf EPA ID: CAD980884183	
Trans Name: GEM-RANCHO CORDOVA LLC	
TSDf Alt EPA ID: Not reported	
TSDf Alt Name: Not reported	
Waste Code Description: 213 - Hydrocarbon solvents (benzene, hexane, Stoddard, etc.	
RCRA Code: F003	
Meth Code: H141 - Storage, Bulking, And/Or Transfer Off Site--No Treatment/Reovery (H010-H129) Or (H131-H135)	
Quantity Tons:	0.1251
Waste Quantity:	30
Quantity Unit:	G
Additional Code 1:	D001
Additional Code 2:	Not reported
Additional Code 3:	Not reported
Additional Code 4:	Not reported
Additional Code 5:	Not reported
Additional Info:	
Year:	2005
Gen EPA ID:	CAD035335686
Shipment Date: 20050929	
Creation Date: 8/23/2006 18:35:03	
Receipt Date: 20051006	

Map ID
Direction
Distance
Elevation

MAP FINDINGS

Site

Database(s)

EDR ID Number
EPA ID Number

AUTO EUROPA AUTO BODY (Continued)

1000325291

Manifest ID: 24672736
Trans EPA ID: CAT000624247
Trans Name: MP ENVIRONMENTAL SERVICES INC
Trans 2 EPA ID: Not reported
Trans 2 Name: Not reported
TSDf EPA ID: CAD008302903
Trans Name: ONYX ENVIRONMENTAL
TSDf Alt EPA ID: CAD008302903
TSDf Alt Name: Not reported
Waste Code Description: 213 - Hydrocarbon solvents (benzene, hexane, Stoddard, etc.
RCRA Code: D001
Meth Code: R01 - Recycler
Quantity Tons: 0.0834
Waste Quantity: 20
Quantity Unit: G
Additional Code 1: Not reported
Additional Code 2: Not reported
Additional Code 3: Not reported
Additional Code 4: Not reported
Additional Code 5: Not reported

Shipment Date: 20050524
Creation Date: 7/27/2005 10:48:47
Receipt Date: 20050527
Manifest ID: 24060755
Trans EPA ID: CAT000624247
Trans Name: MP ENVIRONMENTAL SERVICES INC
Trans 2 EPA ID: Not reported
Trans 2 Name: Not reported
TSDf EPA ID: CAD008302903
Trans Name: ONYX ENVIRONMENTAL SERVICES
TSDf Alt EPA ID: CAD008302903
TSDf Alt Name: Not reported
Waste Code Description: 213 - Hydrocarbon solvents (benzene, hexane, Stoddard, etc.
RCRA Code: D001
Meth Code: R01 - Recycler
Quantity Tons: 0.1251
Waste Quantity: 30
Quantity Unit: G
Additional Code 1: Not reported
Additional Code 2: Not reported
Additional Code 3: Not reported
Additional Code 4: Not reported
Additional Code 5: Not reported

Shipment Date: 20050216
Creation Date: 4/3/2005 18:31:55
Receipt Date: 20050218
Manifest ID: 24060603
Trans EPA ID: CAT000624247
Trans Name: MP ENVIRONMENTAL SERVICES INC
Trans 2 EPA ID: Not reported
Trans 2 Name: Not reported
TSDf EPA ID: CAD008302903
Trans Name: ONYX ENVIRONMENTAL SERVICES
TSDf Alt EPA ID: CAD008302903
TSDf Alt Name: Not reported

Map ID
Direction
Distance
Elevation

MAP FINDINGS

Site

Database(s)

EDR ID Number
EPA ID Number

AUTO EUROPA AUTO BODY (Continued)

1000325291

Waste Code Description: 213 - Hydrocarbon solvents (benzene, hexane, Stoddard, etc.
RCRA Code: D001
Meth Code: R01 - Recycler
Quantity Tons: 0.1668
Waste Quantity: 40
Quantity Unit: G
Additional Code 1: Not reported
Additional Code 2: Not reported
Additional Code 3: Not reported
Additional Code 4: Not reported
Additional Code 5: Not reported

Additional Info:

Year: 2003
Gen EPA ID: CAD035335686

Shipment Date: 20031028
Creation Date: 8/4/2004 18:30:55
Receipt Date: 20031106
Manifest ID: 22550259
Trans EPA ID: CAT000624247
Trans Name: MP ENVIRONMENTAL SERVICES INC
Trans 2 EPA ID: Not reported
Trans 2 Name: Not reported
TSDf EPA ID: CAD008302903
Trans Name: ONYX ENVIRONMENTAL SERVICES
TSDf Alt EPA ID: CAD008302903
TSDf Alt Name: Not reported
Waste Code Description: 213 - Hydrocarbon solvents (benzene, hexane, Stoddard, etc.
RCRA Code: D001
Meth Code: R01 - Recycler
Quantity Tons: 0.2085
Waste Quantity: 50
Quantity Unit: G
Additional Code 1: Not reported
Additional Code 2: Not reported
Additional Code 3: Not reported
Additional Code 4: Not reported
Additional Code 5: Not reported

Shipment Date: 20030725
Creation Date: 7/28/2004 10:46:45
Receipt Date: 20030819
Manifest ID: 22242815
Trans EPA ID: CAT000624247
Trans Name: Not reported
Trans 2 EPA ID: Not reported
Trans 2 Name: Not reported
TSDf EPA ID: CAD008302903
Trans Name: Not reported
TSDf Alt EPA ID: CAD008302903
TSDf Alt Name: Not reported
Waste Code Description: 213 - Hydrocarbon solvents (benzene, hexane, Stoddard, etc.
RCRA Code: D001
Meth Code: R01 - Recycler
Quantity Tons: 0.14595
Waste Quantity: 35

Map ID
Direction
Distance
Elevation

MAP FINDINGS

Site

Database(s)

EDR ID Number
EPA ID Number

AUTO EUROPA AUTO BODY (Continued)

1000325291

Quantity Unit:	G
Additional Code 1:	Not reported
Additional Code 2:	Not reported
Additional Code 3:	Not reported
Additional Code 4:	Not reported
Additional Code 5:	Not reported
Shipment Date:	20030425
Creation Date:	9/2/2003 18:31:45
Receipt Date:	20030522
Manifest ID:	22242913
Trans EPA ID:	CAT000624247
Trans Name:	Not reported
Trans 2 EPA ID:	Not reported
Trans 2 Name:	Not reported
TSDf EPA ID:	CAD008302903
Trans Name:	Not reported
TSDf Alt EPA ID:	CAD008302903
TSDf Alt Name:	Not reported
Waste Code Description:	213 - Hydrocarbon solvents (benzene, hexane, Stoddard, etc.
RCRA Code:	D001
Meth Code:	R01 - Recycler
Quantity Tons:	0.14595
Waste Quantity:	35
Quantity Unit:	G
Additional Code 1:	Not reported
Additional Code 2:	Not reported
Additional Code 3:	Not reported
Additional Code 4:	Not reported
Additional Code 5:	Not reported
Shipment Date:	20030116
Creation Date:	5/21/2003 18:32:18
Receipt Date:	20030130
Manifest ID:	22243031
Trans EPA ID:	CAT000624247
Trans Name:	Not reported
Trans 2 EPA ID:	Not reported
Trans 2 Name:	Not reported
TSDf EPA ID:	CAD008302903
Trans Name:	Not reported
TSDf Alt EPA ID:	CAD008302903
TSDf Alt Name:	Not reported
Waste Code Description:	213 - Hydrocarbon solvents (benzene, hexane, Stoddard, etc.
RCRA Code:	D001
Meth Code:	R01 - Recycler
Quantity Tons:	0.14595
Waste Quantity:	35
Quantity Unit:	G
Additional Code 1:	Not reported
Additional Code 2:	Not reported
Additional Code 3:	Not reported
Additional Code 4:	Not reported
Additional Code 5:	Not reported
Additional Info:	
Year:	1998

Map ID
Direction
Distance
Elevation

MAP FINDINGS

Site

Database(s)

EDR ID Number
EPA ID Number

AUTO EUROPA AUTO BODY (Continued)

1000325291

Gen EPA ID:	CAD035335686
Shipment Date:	19981009
Creation Date:	12/7/1998 0:00:00
Receipt Date:	19981020
Manifest ID:	98200563
Trans EPA ID:	CAT000624247
Trans Name:	Not reported
Trans 2 EPA ID:	Not reported
Trans 2 Name:	Not reported
TSDF EPA ID:	CAD008302903
Trans Name:	Not reported
TSDF Alt EPA ID:	CAD008302903
TSDF Alt Name:	Not reported
Waste Code Description:	213 - Hydrocarbon solvents (benzene, hexane, Stoddard, etc.
RCRA Code:	D001
Meth Code:	R01 - Recycler
Quantity Tons:	0.4587
Waste Quantity:	110
Quantity Unit:	G
Additional Code 1:	Not reported
Additional Code 2:	Not reported
Additional Code 3:	Not reported
Additional Code 4:	Not reported
Additional Code 5:	Not reported
Shipment Date:	19980729
Creation Date:	9/22/1998 0:00:00
Receipt Date:	19980811
Manifest ID:	98200424
Trans EPA ID:	CAT000624247
Trans Name:	Not reported
Trans 2 EPA ID:	Not reported
Trans 2 Name:	Not reported
TSDF EPA ID:	CAD008302903
Trans Name:	Not reported
TSDF Alt EPA ID:	CAD008302903
TSDF Alt Name:	Not reported
Waste Code Description:	213 - Hydrocarbon solvents (benzene, hexane, Stoddard, etc.
RCRA Code:	D001
Meth Code:	R01 - Recycler
Quantity Tons:	0.3544
Waste Quantity:	85
Quantity Unit:	G
Additional Code 1:	Not reported
Additional Code 2:	Not reported
Additional Code 3:	Not reported
Additional Code 4:	Not reported
Additional Code 5:	Not reported
Shipment Date:	19980519
Creation Date:	7/15/1998 0:00:00
Receipt Date:	19980521
Manifest ID:	97297700
Trans EPA ID:	CAT000624247
Trans Name:	Not reported
Trans 2 EPA ID:	Not reported

Map ID
Direction
Distance
Elevation

MAP FINDINGS

Site

Database(s)

EDR ID Number
EPA ID Number

AUTO EUROPA AUTO BODY (Continued)

1000325291

Trans 2 Name: Not reported
TSDf EPA ID: CAD008302903
Trans Name: Not reported
TSDf Alt EPA ID: CAD008302903
TSDf Alt Name: Not reported
Waste Code Description: 213 - Hydrocarbon solvents (benzene, hexane, Stoddard, etc.)
RCRA Code: D001
Meth Code: R01 - Recycler
Quantity Tons: 0.4587
Waste Quantity: 110
Quantity Unit: G
Additional Code 1: Not reported
Additional Code 2: Not reported
Additional Code 3: Not reported
Additional Code 4: Not reported
Additional Code 5: Not reported

Shipment Date: 19980225
Creation Date: 4/16/1998 0:00:00
Receipt Date: 19980304
Manifest ID: 97283587
Trans EPA ID: CAT000624247
Trans Name: Not reported
Trans 2 EPA ID: Not reported
Trans 2 Name: Not reported
TSDf EPA ID: CAD008302903
Trans Name: Not reported
TSDf Alt EPA ID: CAD008302903
TSDf Alt Name: Not reported
Waste Code Description: 213 - Hydrocarbon solvents (benzene, hexane, Stoddard, etc.)
RCRA Code: D001
Meth Code: R01 - Recycler
Quantity Tons: 0.3336
Waste Quantity: 80
Quantity Unit: G
Additional Code 1: Not reported
Additional Code 2: Not reported
Additional Code 3: Not reported
Additional Code 4: Not reported
Additional Code 5: Not reported

Additional Info:
Year: 1999
Gen EPA ID: CAD035335686

Shipment Date: 19991222
Creation Date: 2/28/2000 0:00:00
Receipt Date: 20000103
Manifest ID: 99023193
Trans EPA ID: ILD984908202
Trans Name: Not reported
Trans 2 EPA ID: SCR000074591
Trans 2 Name: Not reported
TSDf EPA ID: CA0000084517
Trans Name: Not reported
TSDf Alt EPA ID: CA0000084517
TSDf Alt Name: Not reported

Map ID
Direction
Distance
Elevation

MAP FINDINGS

Site

Database(s)

EDR ID Number
EPA ID Number

AUTO EUROPA AUTO BODY (Continued)

1000325291

Waste Code Description: 212 - Oxygenated solvents (acetone, butanol, ethyl acetate, etc.
RCRA Code: F005
Meth Code: H01 - Transfer Station
Quantity Tons: 0.018
Waste Quantity: 36
Quantity Unit: P
Additional Code 1: Not reported
Additional Code 2: Not reported
Additional Code 3: Not reported
Additional Code 4: Not reported
Additional Code 5: Not reported

Shipment Date: 19991213
Creation Date: 2/15/2000 0:00:00
Receipt Date: 19991228
Manifest ID: 99421222
Trans EPA ID: CAT000624247
Trans Name: Not reported
Trans 2 EPA ID: Not reported
Trans 2 Name: Not reported
TSDf EPA ID: CAD008302903
Trans Name: Not reported
TSDf Alt EPA ID: CAD008302903
TSDf Alt Name: Not reported
Waste Code Description: 213 - Hydrocarbon solvents (benzene, hexane, Stoddard, etc.
RCRA Code: D001
Meth Code: R01 - Recycler
Quantity Tons: 0.3961
Waste Quantity: 95
Quantity Unit: G
Additional Code 1: Not reported
Additional Code 2: Not reported
Additional Code 3: Not reported
Additional Code 4: Not reported
Additional Code 5: Not reported

Shipment Date: 19990927
Creation Date: 11/19/1999 0:00:00
Receipt Date: 19991005
Manifest ID: 99421590
Trans EPA ID: CAT000624247
Trans Name: Not reported
Trans 2 EPA ID: Not reported
Trans 2 Name: Not reported
TSDf EPA ID: CAD008302903
Trans Name: Not reported
TSDf Alt EPA ID: CAD008302903
TSDf Alt Name: Not reported
Waste Code Description: 213 - Hydrocarbon solvents (benzene, hexane, Stoddard, etc.
RCRA Code: D001
Meth Code: R01 - Recycler
Quantity Tons: 0.2502
Waste Quantity: 60
Quantity Unit: G
Additional Code 1: Not reported
Additional Code 2: Not reported
Additional Code 3: Not reported

Map ID
Direction
Distance
Elevation

MAP FINDINGS

Site

Database(s)

EDR ID Number
EPA ID Number

AUTO EUROPA AUTO BODY (Continued)

1000325291

Additional Code 4:	Not reported
Additional Code 5:	Not reported
Shipment Date:	19990722
Creation Date:	9/21/1999 0:00:00
Receipt Date:	19990809
Manifest ID:	99421474
Trans EPA ID:	CAT000624247
Trans Name:	Not reported
Trans 2 EPA ID:	Not reported
Trans 2 Name:	Not reported
TSDf EPA ID:	CAD008302903
Trans Name:	Not reported
TSDf Alt EPA ID:	CAD008302903
TSDf Alt Name:	Not reported
Waste Code Description:	213 - Hydrocarbon solvents (benzene, hexane, Stoddard, etc.
RCRA Code:	D001
Meth Code:	R01 - Recycler
Quantity Tons:	0.3753
Waste Quantity:	90
Quantity Unit:	G
Additional Code 1:	Not reported
Additional Code 2:	Not reported
Additional Code 3:	Not reported
Additional Code 4:	Not reported
Additional Code 5:	Not reported
Shipment Date:	19990420
Creation Date:	6/10/1999 0:00:00
Receipt Date:	19990504
Manifest ID:	98720607
Trans EPA ID:	CAT000624247
Trans Name:	Not reported
Trans 2 EPA ID:	Not reported
Trans 2 Name:	Not reported
TSDf EPA ID:	CAD008302903
Trans Name:	Not reported
TSDf Alt EPA ID:	Not reported
TSDf Alt Name:	Not reported
Waste Code Description:	213 - Hydrocarbon solvents (benzene, hexane, Stoddard, etc.
RCRA Code:	D001
Meth Code:	R01 - Recycler
Quantity Tons:	0.4795
Waste Quantity:	115
Quantity Unit:	G
Additional Code 1:	Not reported
Additional Code 2:	Not reported
Additional Code 3:	Not reported
Additional Code 4:	Not reported
Additional Code 5:	Not reported
Shipment Date:	19990104
Creation Date:	3/1/1999 0:00:00
Receipt Date:	19990118
Manifest ID:	98200683
Trans EPA ID:	CAT000624247
Trans Name:	Not reported

Map ID
Direction
Distance
Elevation

MAP FINDINGS

Site

Database(s)

EDR ID Number
EPA ID Number

AUTO EUROPA AUTO BODY (Continued)

1000325291

Trans 2 EPA ID: Not reported
Trans 2 Name: Not reported
TSDf EPA ID: CAD008302903
Trans Name: Not reported
TSDf Alt EPA ID: CAD008302903
TSDf Alt Name: Not reported
Waste Code Description: 213 - Hydrocarbon solvents (benzene, hexane, Stoddard, etc.)
RCRA Code: D001
Meth Code: R01 - Recycler
Quantity Tons: 0.4378
Waste Quantity: 105
Quantity Unit: G
Additional Code 1: Not reported
Additional Code 2: Not reported
Additional Code 3: Not reported
Additional Code 4: Not reported
Additional Code 5: Not reported

Additional Info:

Year: 2000
Gen EPA ID: CAD035335686

Shipment Date: 20001201
Creation Date: 1/12/2001 0:00:00
Receipt Date: 20001205
Manifest ID: 20401045
Trans EPA ID: CAT000624247
Trans Name: Not reported
Trans 2 EPA ID: Not reported
Trans 2 Name: Not reported
TSDf EPA ID: CAD008302903
Trans Name: Not reported
TSDf Alt EPA ID: CAD008302903
TSDf Alt Name: Not reported
Waste Code Description: 213 - Hydrocarbon solvents (benzene, hexane, Stoddard, etc.)
RCRA Code: D001
Meth Code: R01 - Recycler
Quantity Tons: 0.271
Waste Quantity: 65
Quantity Unit: G
Additional Code 1: Not reported
Additional Code 2: Not reported
Additional Code 3: Not reported
Additional Code 4: Not reported
Additional Code 5: Not reported

Shipment Date: 20000906
Creation Date: 10/23/2000 0:00:00
Receipt Date: 20000908
Manifest ID: 20401154
Trans EPA ID: CAT000624247
Trans Name: Not reported
Trans 2 EPA ID: Not reported
Trans 2 Name: Not reported
TSDf EPA ID: CAD008302903
Trans Name: Not reported
TSDf Alt EPA ID: CAD008302903

Map ID
Direction
Distance
Elevation

MAP FINDINGS

Site

Database(s)

EDR ID Number
EPA ID Number

AUTO EUROPA AUTO BODY (Continued)

1000325291

TSDF Alt Name: Not reported
Waste Code Description: 213 - Hydrocarbon solvents (benzene, hexane, Stoddard, etc.
RCRA Code: D001
Meth Code: R01 - Recycler
Quantity Tons: 0.3961
Waste Quantity: 95
Quantity Unit: G
Additional Code 1: Not reported
Additional Code 2: Not reported
Additional Code 3: Not reported
Additional Code 4: Not reported
Additional Code 5: Not reported

Shipment Date: 20000612
Creation Date: 8/2/2000 0:00:00
Receipt Date: 20000623
Manifest ID: 99639420
Trans EPA ID: CAT000624247
Trans Name: Not reported
Trans 2 EPA ID: Not reported
Trans 2 Name: Not reported
TSDF EPA ID: CAD008302903
Trans Name: Not reported
TSDF Alt EPA ID: CAD008302903
TSDF Alt Name: Not reported
Waste Code Description: 213 - Hydrocarbon solvents (benzene, hexane, Stoddard, etc.
RCRA Code: D001
Meth Code: R01 - Recycler
Quantity Tons: 0.2919
Waste Quantity: 70
Quantity Unit: G
Additional Code 1: Not reported
Additional Code 2: Not reported
Additional Code 3: Not reported
Additional Code 4: Not reported
Additional Code 5: Not reported

Shipment Date: 20000306
Creation Date: 5/3/2000 0:00:00
Receipt Date: 20000308
Manifest ID: 99639223
Trans EPA ID: CAT000624247
Trans Name: Not reported
Trans 2 EPA ID: Not reported
Trans 2 Name: Not reported
TSDF EPA ID: CAD008302903
Trans Name: Not reported
TSDF Alt EPA ID: CAD008302903
TSDF Alt Name: Not reported
Waste Code Description: 213 - Hydrocarbon solvents (benzene, hexane, Stoddard, etc.
RCRA Code: D001
Meth Code: R01 - Recycler
Quantity Tons: 0.3336
Waste Quantity: 80
Quantity Unit: G
Additional Code 1: Not reported
Additional Code 2: Not reported

Map ID
Direction
Distance
Elevation

MAP FINDINGS

Site

Database(s)

EDR ID Number
EPA ID Number

AUTO EUROPA AUTO BODY (Continued)

1000325291

Additional Code 3: Not reported
Additional Code 4: Not reported
Additional Code 5: Not reported

Additional Info:

Year: 2011
Gen EPA ID: CAD035335686

Shipment Date: 20110419
Creation Date: 6/16/2011 18:30:10
Receipt Date: 20110422
Manifest ID: 001450211GBF
Trans EPA ID: CA0000646497
Trans Name: SHOP HAZARDS SOLUTIONS INC
Trans 2 EPA ID: Not reported
Trans 2 Name: Not reported
TSDf EPA ID: CAD980884183
Trans Name: GEM-RANCHO CORDOVA LLC
TSDf Alt EPA ID: Not reported
TSDf Alt Name: Not reported
Waste Code Description: 213 - Hydrocarbon solvents (benzene, hexane, Stoddard, etc.
RCRA Code: F003
Meth Code: H141 - Storage, Bulking, And/Or Transfer Off Site--No
Treatment/Reovery (H010-H129) Or (H131-H135)

Quantity Tons: 0.1251
Waste Quantity: 30
Quantity Unit: G
Additional Code 1: D001
Additional Code 2: Not reported
Additional Code 3: Not reported
Additional Code 4: Not reported
Additional Code 5: Not reported

Additional Info:

Year: 2001
Gen EPA ID: CAD035335686

Shipment Date: 20011211
Creation Date: 2/13/2002 0:00:00
Receipt Date: 20011227
Manifest ID: 20954011
Trans EPA ID: CAT000624247
Trans Name: Not reported
Trans 2 EPA ID: Not reported
Trans 2 Name: Not reported
TSDf EPA ID: CAD008302903
Trans Name: Not reported
TSDf Alt EPA ID: Not reported
TSDf Alt Name: Not reported
Waste Code Description: 223 - Unspecified oil-containing waste
RCRA Code: D001
Meth Code: R01 - Recycler
Quantity Tons: 0.2293
Waste Quantity: 55
Quantity Unit: G
Additional Code 1: Not reported

Map ID
Direction
Distance
Elevation

MAP FINDINGS

Site

Database(s)

EDR ID Number
EPA ID Number

AUTO EUROPA AUTO BODY (Continued)

1000325291

Additional Code 2:	Not reported
Additional Code 3:	Not reported
Additional Code 4:	Not reported
Additional Code 5:	Not reported
Shipment Date:	20010913
Creation Date:	12/17/2001 0:00:00
Receipt Date:	20011016
Manifest ID:	20954144
Trans EPA ID:	CAT000624247
Trans Name:	Not reported
Trans 2 EPA ID:	Not reported
Trans 2 Name:	Not reported
TSDf EPA ID:	CAD008302903
Trans Name:	Not reported
TSDf Alt EPA ID:	CAD008302903
TSDf Alt Name:	Not reported
Waste Code Description:	213 - Hydrocarbon solvents (benzene, hexane, Stoddard, etc.
RCRA Code:	D001
Meth Code:	R01 - Recycler
Quantity Tons:	0.2376
Waste Quantity:	57
Quantity Unit:	G
Additional Code 1:	Not reported
Additional Code 2:	Not reported
Additional Code 3:	Not reported
Additional Code 4:	Not reported
Additional Code 5:	Not reported
Shipment Date:	20010702
Creation Date:	8/24/2001 0:00:00
Receipt Date:	20010706
Manifest ID:	20954269
Trans EPA ID:	CAT000624247
Trans Name:	Not reported
Trans 2 EPA ID:	Not reported
Trans 2 Name:	Not reported
TSDf EPA ID:	CAD008302903
Trans Name:	Not reported
TSDf Alt EPA ID:	CAD008302903
TSDf Alt Name:	Not reported
Waste Code Description:	213 - Hydrocarbon solvents (benzene, hexane, Stoddard, etc.
RCRA Code:	D001
Meth Code:	R01 - Recycler
Quantity Tons:	0.3336
Waste Quantity:	80
Quantity Unit:	G
Additional Code 1:	Not reported
Additional Code 2:	Not reported
Additional Code 3:	Not reported
Additional Code 4:	Not reported
Additional Code 5:	Not reported
Shipment Date:	20010319
Creation Date:	5/31/2001 0:00:00
Receipt Date:	20010330
Manifest ID:	20400837

Map ID
Direction
Distance
Elevation

MAP FINDINGS

Site

Database(s)

EDR ID Number
EPA ID Number

AUTO EUROPA AUTO BODY (Continued)

1000325291

Trans EPA ID:	CAT000624247
Trans Name:	Not reported
Trans 2 EPA ID:	Not reported
Trans 2 Name:	Not reported
TSDf EPA ID:	CAD008302903
Trans Name:	Not reported
TSDf Alt EPA ID:	CAD008302903
TSDf Alt Name:	Not reported
Waste Code Description:	213 - Hydrocarbon solvents (benzene, hexane, Stoddard, etc.
RCRA Code:	D001
Meth Code:	R01 - Recycler
Quantity Tons:	0.3419
Waste Quantity:	82
Quantity Unit:	G
Additional Code 1:	Not reported
Additional Code 2:	Not reported
Additional Code 3:	Not reported
Additional Code 4:	Not reported
Additional Code 5:	Not reported
Additional Info:	
Year:	1996
Gen EPA ID:	CAD035335686
Shipment Date:	19961217
Creation Date:	5/20/1997 0:00:00
Receipt Date:	19961219
Manifest ID:	95297401
Trans EPA ID:	CAT000624247
Trans Name:	Not reported
Trans 2 EPA ID:	Not reported
Trans 2 Name:	Not reported
TSDf EPA ID:	CAD008302903
Trans Name:	Not reported
TSDf Alt EPA ID:	Not reported
TSDf Alt Name:	Not reported
Waste Code Description:	213 - Hydrocarbon solvents (benzene, hexane, Stoddard, etc.
RCRA Code:	D001
Meth Code:	R01 - Recycler
Quantity Tons:	0.2293
Waste Quantity:	55
Quantity Unit:	G
Additional Code 1:	Not reported
Additional Code 2:	Not reported
Additional Code 3:	Not reported
Additional Code 4:	Not reported
Additional Code 5:	Not reported
Shipment Date:	19960918
Creation Date:	5/20/1997 0:00:00
Receipt Date:	19960927
Manifest ID:	96041804
Trans EPA ID:	CA0000367755
Trans Name:	Not reported
Trans 2 EPA ID:	Not reported
Trans 2 Name:	Not reported
TSDf EPA ID:	CAD008302903

Map ID
Direction
Distance
Elevation

MAP FINDINGS

Site

Database(s)

EDR ID Number
EPA ID Number

AUTO EUROPA AUTO BODY (Continued)

1000325291

Trans Name: Not reported
TSDf Alt EPA ID: Not reported
TSDf Alt Name: Not reported
Waste Code Description: 212 - Oxygenated solvents (acetone, butanol, ethyl acetate, etc.)
RCRA Code: D001
Meth Code: H01 - Transfer Station
Quantity Tons: 0.2145
Waste Quantity: 65
Quantity Unit: G
Additional Code 1: Not reported
Additional Code 2: Not reported
Additional Code 3: Not reported
Additional Code 4: Not reported
Additional Code 5: Not reported

Shipment Date: 19960627
Creation Date: 5/30/1997 0:00:00
Receipt Date: 19960702
Manifest ID: 96152203
Trans EPA ID: CA0000367755
Trans Name: Not reported
Trans 2 EPA ID: Not reported
Trans 2 Name: Not reported
TSDf EPA ID: CAD008302903
Trans Name: Not reported
TSDf Alt EPA ID: Not reported
TSDf Alt Name: Not reported
Waste Code Description: 212 - Oxygenated solvents (acetone, butanol, ethyl acetate, etc.)
RCRA Code: D001
Meth Code: R01 - Recycler
Quantity Tons: 0.2145
Waste Quantity: 65
Quantity Unit: G
Additional Code 1: Not reported
Additional Code 2: Not reported
Additional Code 3: Not reported
Additional Code 4: Not reported
Additional Code 5: Not reported

Shipment Date: 19960401
Creation Date: 10/16/1996 0:00:00
Receipt Date: 19960403
Manifest ID: 95742184
Trans EPA ID: CA0000367755
Trans Name: Not reported
Trans 2 EPA ID: Not reported
Trans 2 Name: Not reported
TSDf EPA ID: CAD008302903
Trans Name: Not reported
TSDf Alt EPA ID: CAD008302903
TSDf Alt Name: Not reported
Waste Code Description: 212 - Oxygenated solvents (acetone, butanol, ethyl acetate, etc.)
RCRA Code: D001
Meth Code: R01 - Recycler
Quantity Tons: 0.231
Waste Quantity: 70
Quantity Unit: G

Map ID
Direction
Distance
Elevation

MAP FINDINGS

Site

Database(s)

EDR ID Number
EPA ID Number

AUTO EUROPA AUTO BODY (Continued)

1000325291

Additional Code 1:	Not reported
Additional Code 2:	Not reported
Additional Code 3:	Not reported
Additional Code 4:	Not reported
Additional Code 5:	Not reported
Shipment Date:	19960116
Creation Date:	9/18/1996 0:00:00
Receipt Date:	19960119
Manifest ID:	95741793
Trans EPA ID:	CA0000367755
Trans Name:	Not reported
Trans 2 EPA ID:	Not reported
Trans 2 Name:	Not reported
TSDf EPA ID:	CAD008302903
Trans Name:	Not reported
TSDf Alt EPA ID:	Not reported
TSDf Alt Name:	Not reported
Waste Code Description:	212 - Oxygenated solvents (acetone, butanol, ethyl acetate, etc.
RCRA Code:	D001
Meth Code:	R01 - Recycler
Quantity Tons:	0.1815
Waste Quantity:	55
Quantity Unit:	G
Additional Code 1:	Not reported
Additional Code 2:	Not reported
Additional Code 3:	Not reported
Additional Code 4:	Not reported
Additional Code 5:	Not reported
Additional Info:	
Year:	2009
Gen EPA ID:	CAD035335686
Shipment Date:	20090909
Creation Date:	10/20/2009 18:30:23
Receipt Date:	20090916
Manifest ID:	000897776GBF
Trans EPA ID:	CA0000646497
Trans Name:	SHOP HAZARDS SOLUTIONS INC
Trans 2 EPA ID:	Not reported
Trans 2 Name:	Not reported
TSDf EPA ID:	CAD980884183
Trans Name:	GEM-RANCHO CORDOVA LLC
TSDf Alt EPA ID:	Not reported
TSDf Alt Name:	Not reported
Waste Code Description:	213 - Hydrocarbon solvents (benzene, hexane, Stoddard, etc.
RCRA Code:	F003
Meth Code:	H141 - Storage, Bulking, And/Or Transfer Off Site--No Treatment/Reovery (H010-H129) Or (H131-H135)
Quantity Tons:	0.1251
Waste Quantity:	30
Quantity Unit:	G
Additional Code 1:	D001
Additional Code 2:	Not reported
Additional Code 3:	Not reported
Additional Code 4:	Not reported

Map ID
Direction
Distance
Elevation

MAP FINDINGS

Site

Database(s)

EDR ID Number
EPA ID Number

AUTO EUROPA AUTO BODY (Continued)

1000325291

Additional Code 5:	Not reported
Shipment Date:	20090310
Creation Date:	4/14/2009 18:30:22
Receipt Date:	20090320
Manifest ID:	000777605GBF
Trans EPA ID:	CA0000646497
Trans Name:	SHOP HAZARDS SOLUTIONS INC
Trans 2 EPA ID:	CAD983649880
Trans 2 Name:	GENERAL ENVIRONMENTAL MANAGEMENT INC
TSDF EPA ID:	CAD980884183
Trans Name:	GEM-RANCHO CORDOVA LLC
TSDF Alt EPA ID:	Not reported
TSDF Alt Name:	Not reported
Waste Code Description:	213 - Hydrocarbon solvents (benzene, hexane, Stoddard, etc.
RCRA Code:	F003
Meth Code:	H141 - Storage, Bulking, And/Or Transfer Off Site--No Treatment/Reovery (H010-H129) Or (H131-H135)
Quantity Tons:	0.1251
Waste Quantity:	30
Quantity Unit:	G
Additional Code 1:	D001
Additional Code 2:	Not reported
Additional Code 3:	Not reported
Additional Code 4:	Not reported
Additional Code 5:	Not reported
Additional Info:	
Year:	2014
Gen EPA ID:	CAD035335686
Shipment Date:	20140819
Creation Date:	2/11/2015 22:15:01
Receipt Date:	20140911
Manifest ID:	002570962GBF
Trans EPA ID:	CAL000827878
Trans Name:	AMERICAN VALLEY WASTE OIL INC
Trans 2 EPA ID:	CAR000210617
Trans 2 Name:	21ST CENTURY ENVIRONMENTAL MANAGEMENT OF CA LP
TSDF EPA ID:	NVD980895338
Trans Name:	21ST CENTURY ENVIRONMENTAL MGMT OF NEVADA LLC
TSDF Alt EPA ID:	Not reported
TSDF Alt Name:	Not reported
Waste Code Description:	331 - Off-specification, aged, or surplus organics
RCRA Code:	Not reported
Meth Code:	H141 - Storage, Bulking, And/Or Transfer Off Site--No Treatment/Reovery (H010-H129) Or (H131-H135)
Quantity Tons:	0.0495
Waste Quantity:	15
Quantity Unit:	G
Additional Code 1:	Not reported
Additional Code 2:	Not reported
Additional Code 3:	Not reported
Additional Code 4:	Not reported
Additional Code 5:	Not reported
Shipment Date:	20140819

Map ID
Direction
Distance
Elevation

MAP FINDINGS

Site

Database(s)

EDR ID Number
EPA ID Number

AUTO EUROPA AUTO BODY (Continued)

1000325291

Creation Date: 2/11/2015 22:15:01
Receipt Date: 20140911
Manifest ID: 002570962GBF
Trans EPA ID: CAL000827878
Trans Name: AMERICAN VALLEY WASTE OIL INC
Trans 2 EPA ID: CAR000210617
Trans 2 Name: 21ST CENTURY ENVIRONMENTAL MANAGEMENT OF CA LP
TSDf EPA ID: NVD980895338
Trans Name: 21ST CENTURY ENVIRONMENTAL MGMT OF NEVADA LLC
TSDf Alt EPA ID: Not reported
TSDf Alt Name: Not reported
Waste Code Description: 343 - Unspecified organic liquid mixture
RCRA Code: F003
Meth Code: H141 - Storage, Bulking, And/Or Transfer Off Site--No Treatment/Reovery (H010-H129) Or (H131-H135)

Quantity Tons: 0.102
Waste Quantity: 30
Quantity Unit: G
Additional Code 1: D001
Additional Code 2: Not reported
Additional Code 3: Not reported
Additional Code 4: Not reported
Additional Code 5: Not reported

Additional Info:

Year: 2002
Gen EPA ID: CAD035335686

Shipment Date: 20020910
Creation Date: 1/28/2003 18:31:46
Receipt Date: 20020917
Manifest ID: 20583533
Trans EPA ID: NJD080631369
Trans Name: Not reported
Trans 2 EPA ID: CAD004778742
Trans 2 Name: Not reported
TSDf EPA ID: CAD008302903
Trans Name: Not reported
TSDf Alt EPA ID: Not reported
TSDf Alt Name: Not reported
Waste Code Description: 213 - Hydrocarbon solvents (benzene, hexane, Stoddard, etc.
RCRA Code: F003
Meth Code: R01 - Recycler
Quantity Tons: 0.4
Waste Quantity: 800
Quantity Unit: P
Additional Code 1: Not reported
Additional Code 2: Not reported
Additional Code 3: Not reported
Additional Code 4: Not reported
Additional Code 5: Not reported

Shipment Date: 20020405
Creation Date: 7/10/2002 18:30:49
Receipt Date: 20020411
Manifest ID: 21793535
Trans EPA ID: CAT000624247

Map ID
Direction
Distance
Elevation

MAP FINDINGS

Site

Database(s)

EDR ID Number
EPA ID Number

AUTO EUROPA AUTO BODY (Continued)

1000325291

Trans Name: Not reported
Trans 2 EPA ID: Not reported
Trans 2 Name: Not reported
TSDf EPA ID: CAD008302903
Trans Name: Not reported
TSDf Alt EPA ID: Not reported
TSDf Alt Name: Not reported
Waste Code Description: 213 - Hydrocarbon solvents (benzene, hexane, Stoddard, etc.)
RCRA Code: D001
Meth Code: R01 - Recycler
Quantity Tons: 0.22935
Waste Quantity: 55
Quantity Unit: G
Additional Code 1: Not reported
Additional Code 2: Not reported
Additional Code 3: Not reported
Additional Code 4: Not reported
Additional Code 5: Not reported

Additional Info:

Year: 2007
Gen EPA ID: CAD035335686

Shipment Date: 20071210
Creation Date: 3/5/2008 18:30:27
Receipt Date: 20071214
Manifest ID: 003235713JJK
Trans EPA ID: CA0000646497
Trans Name: SHOP HAZARDS SOLUTIONS
Trans 2 EPA ID: Not reported
Trans 2 Name: Not reported
TSDf EPA ID: CAD980884183
Trans Name: GEM-RANCHO CORDOVA LLC
TSDf Alt EPA ID: Not reported
TSDf Alt Name: Not reported
Waste Code Description: 213 - Hydrocarbon solvents (benzene, hexane, Stoddard, etc.)
RCRA Code: F003
Meth Code: H061 - Fuel Blending Prior To Energy Recovery At Another Site
Quantity Tons: 0.1251
Waste Quantity: 30
Quantity Unit: G
Additional Code 1: D001
Additional Code 2: Not reported
Additional Code 3: Not reported
Additional Code 4: Not reported
Additional Code 5: Not reported

Shipment Date: 20070510
Creation Date: 10/18/2007 18:30:24
Receipt Date: 20070511
Manifest ID: 001421398JJK
Trans EPA ID: CA0000646497
Trans Name: SHOP HAZARDS SOLUTIONS
Trans 2 EPA ID: Not reported
Trans 2 Name: Not reported
TSDf EPA ID: CAD980884183
Trans Name: GEM RANCHO CORDOVA LLC

Map ID
Direction
Distance
Elevation

MAP FINDINGS

Site

Database(s)

EDR ID Number
EPA ID Number

AUTO EUROPA AUTO BODY (Continued)

1000325291

TSDf Alt EPA ID:	Not reported
TSDf Alt Name:	Not reported
Waste Code Description:	213 - Hydrocarbon solvents (benzene, hexane, Stoddard, etc.
RCRA Code:	F003
Meth Code:	H141 - Storage, Bulking, And/Or Transfer Off Site--No Treatment/Reovery (H010-H129) Or (H131-H135)
Quantity Tons:	0.1251
Waste Quantity:	30
Quantity Unit:	G
Additional Code 1:	D001
Additional Code 2:	Not reported
Additional Code 3:	Not reported
Additional Code 4:	Not reported
Additional Code 5:	Not reported
Additional Info:	
Year:	2004
Gen EPA ID:	CAD035335686
Shipment Date:	20041115
Creation Date:	1/20/2005 18:31:32
Receipt Date:	20041123
Manifest ID:	23628714
Trans EPA ID:	CAT000624247
Trans Name:	MP ENVIRONMENTAL SERVICES INC
Trans 2 EPA ID:	Not reported
Trans 2 Name:	Not reported
TSDf EPA ID:	CAD008302903
Trans Name:	ONYX ENVIRONMENTAL SERVICES
TSDf Alt EPA ID:	CAD008302903
TSDf Alt Name:	Not reported
Waste Code Description:	213 - Hydrocarbon solvents (benzene, hexane, Stoddard, etc.
RCRA Code:	D001
Meth Code:	R01 - Recycler
Quantity Tons:	0.14595
Waste Quantity:	35
Quantity Unit:	G
Additional Code 1:	Not reported
Additional Code 2:	Not reported
Additional Code 3:	Not reported
Additional Code 4:	Not reported
Additional Code 5:	Not reported
Shipment Date:	20040716
Creation Date:	11/1/2004 12:36:11
Receipt Date:	20040728
Manifest ID:	23628656
Trans EPA ID:	CAT000624247
Trans Name:	MP ENVIRONMENTAL SERVICES INC
Trans 2 EPA ID:	Not reported
Trans 2 Name:	Not reported
TSDf EPA ID:	CAD008302903
Trans Name:	ONYX ENVIRONMENTAL SERVICES
TSDf Alt EPA ID:	CAD008302903
TSDf Alt Name:	Not reported
Waste Code Description:	213 - Hydrocarbon solvents (benzene, hexane, Stoddard, etc.
RCRA Code:	D001

Map ID
Direction
Distance
Elevation

MAP FINDINGS

Site

Database(s)

EDR ID Number
EPA ID Number

AUTO EUROPA AUTO BODY (Continued)

1000325291

Meth Code:	R01 - Recycler
Quantity Tons:	0.1251
Waste Quantity:	30
Quantity Unit:	G
Additional Code 1:	Not reported
Additional Code 2:	Not reported
Additional Code 3:	Not reported
Additional Code 4:	Not reported
Additional Code 5:	Not reported
Shipment Date:	20040401
Creation Date:	10/14/2004 7:35:58
Receipt Date:	20040415
Manifest ID:	22550183
Trans EPA ID:	CAT000624247
Trans Name:	MP ENVIRONMENTAL SERVICES INC
Trans 2 EPA ID:	Not reported
Trans 2 Name:	Not reported
TSDf EPA ID:	CAD008302903
Trans Name:	ONYX ENVIRONMENTAL SERVICES
TSDf Alt EPA ID:	CAD008302903
TSDf Alt Name:	Not reported
Waste Code Description:	213 - Hydrocarbon solvents (benzene, hexane, Stoddard, etc.
RCRA Code:	D001
Meth Code:	- Not reported
Quantity Tons:	0.14595
Waste Quantity:	35
Quantity Unit:	G
Additional Code 1:	Not reported
Additional Code 2:	Not reported
Additional Code 3:	Not reported
Additional Code 4:	Not reported
Additional Code 5:	Not reported
Shipment Date:	20040108
Creation Date:	8/19/2004 11:23:00
Receipt Date:	20040127
Manifest ID:	22550328
Trans EPA ID:	CAT000624247
Trans Name:	MP ENVIRONMENTAL SERVICES INC
Trans 2 EPA ID:	Not reported
Trans 2 Name:	Not reported
TSDf EPA ID:	CAD008302903
Trans Name:	ONYX ENVIRONMENTAL SERVICES
TSDf Alt EPA ID:	CAD008302903
TSDf Alt Name:	Not reported
Waste Code Description:	213 - Hydrocarbon solvents (benzene, hexane, Stoddard, etc.
RCRA Code:	D001
Meth Code:	R01 - Recycler
Quantity Tons:	0.22935
Waste Quantity:	55
Quantity Unit:	G
Additional Code 1:	Not reported
Additional Code 2:	Not reported
Additional Code 3:	Not reported
Additional Code 4:	Not reported
Additional Code 5:	Not reported

Map ID
Direction
Distance
Elevation

MAP FINDINGS

Site

Database(s)

EDR ID Number
EPA ID Number

AUTO EUROPA AUTO BODY (Continued)

1000325291

Additional Info:

Year:	1997
Gen EPA ID:	CAD035335686
Shipment Date:	19971205
Creation Date:	7/23/1998 0:00:00
Receipt Date:	19971222
Manifest ID:	96708542
Trans EPA ID:	CAT000624247
Trans Name:	Not reported
Trans 2 EPA ID:	Not reported
Trans 2 Name:	Not reported
TSDF EPA ID:	CAD008302903
Trans Name:	Not reported
TSDF Alt EPA ID:	CAD008302903
TSDF Alt Name:	Not reported
Waste Code Description:	213 - Hydrocarbon solvents (benzene, hexane, Stoddard, etc.
RCRA Code:	D001
Meth Code:	R01 - Recycler
Quantity Tons:	0.2919
Waste Quantity:	70
Quantity Unit:	G
Additional Code 1:	Not reported
Additional Code 2:	Not reported
Additional Code 3:	Not reported
Additional Code 4:	Not reported
Additional Code 5:	Not reported
Shipment Date:	19970916
Creation Date:	7/23/1998 0:00:00
Receipt Date:	19970929
Manifest ID:	96708498
Trans EPA ID:	CAT000624247
Trans Name:	Not reported
Trans 2 EPA ID:	Not reported
Trans 2 Name:	Not reported
TSDF EPA ID:	CAD008302903
Trans Name:	Not reported
TSDF Alt EPA ID:	CAD008302903
TSDF Alt Name:	Not reported
Waste Code Description:	213 - Hydrocarbon solvents (benzene, hexane, Stoddard, etc.
RCRA Code:	D001
Meth Code:	R01 - Recycler
Quantity Tons:	0.2293
Waste Quantity:	55
Quantity Unit:	G
Additional Code 1:	Not reported
Additional Code 2:	Not reported
Additional Code 3:	Not reported
Additional Code 4:	Not reported
Additional Code 5:	Not reported
Shipment Date:	19970718
Creation Date:	12/4/1997 0:00:00
Receipt Date:	19970722
Manifest ID:	96523457
Trans EPA ID:	CAT000624247

Map ID
Direction
Distance
Elevation

MAP FINDINGS

Site

Database(s)

EDR ID Number
EPA ID Number

AUTO EUROPA AUTO BODY (Continued)

1000325291

Trans Name: Not reported
Trans 2 EPA ID: Not reported
Trans 2 Name: Not reported
TSDf EPA ID: CAD008302903
Trans Name: Not reported
TSDf Alt EPA ID: Not reported
TSDf Alt Name: Not reported
Waste Code Description: 213 - Hydrocarbon solvents (benzene, hexane, Stoddard, etc.
RCRA Code: D001
Meth Code: R01 - Recycler
Quantity Tons: 0.2293
Waste Quantity: 55
Quantity Unit: G
Additional Code 1: Not reported
Additional Code 2: Not reported
Additional Code 3: Not reported
Additional Code 4: Not reported
Additional Code 5: Not reported

Shipment Date: 19970512
Creation Date: 7/17/1997 0:00:00
Receipt Date: 19970520
Manifest ID: 96523582
Trans EPA ID: CAT000624247
Trans Name: Not reported
Trans 2 EPA ID: Not reported
Trans 2 Name: Not reported
TSDf EPA ID: CAD008302903
Trans Name: Not reported
TSDf Alt EPA ID: Not reported
TSDf Alt Name: Not reported
Waste Code Description: 213 - Hydrocarbon solvents (benzene, hexane, Stoddard, etc.
RCRA Code: D001
Meth Code: R01 - Recycler
Quantity Tons: 0.271
Waste Quantity: 65
Quantity Unit: G
Additional Code 1: Not reported
Additional Code 2: Not reported
Additional Code 3: Not reported
Additional Code 4: Not reported
Additional Code 5: Not reported

Shipment Date: 19970212
Creation Date: 5/30/1997 0:00:00
Receipt Date: 19970217
Manifest ID: 95297599
Trans EPA ID: CAT000624247
Trans Name: Not reported
Trans 2 EPA ID: Not reported
Trans 2 Name: Not reported
TSDf EPA ID: CAD008302903
Trans Name: Not reported
TSDf Alt EPA ID: Not reported
TSDf Alt Name: Not reported
Waste Code Description: 213 - Hydrocarbon solvents (benzene, hexane, Stoddard, etc.
RCRA Code: D001

Map ID
Direction
Distance
Elevation

MAP FINDINGS

Site

Database(s)

EDR ID Number
EPA ID Number

AUTO EUROPA AUTO BODY (Continued)

1000325291

Meth Code: R01 - Recycler
Quantity Tons: 0.2293
Waste Quantity: 55
Quantity Unit: G
Additional Code 1: Not reported
Additional Code 2: Not reported
Additional Code 3: Not reported
Additional Code 4: Not reported
Additional Code 5: Not reported

Additional Info:

Year: 1994
Gen EPA ID: CAD035335686

Shipment Date: 19941213
Creation Date: 3/28/1996 0:00:00
Receipt Date: 19941215
Manifest ID: 93634110
Trans EPA ID: ILD099202681
Trans Name: Not reported
Trans 2 EPA ID: Not reported
Trans 2 Name: Not reported
TSDf EPA ID: CAD008302903
Trans Name: Not reported
TSDf Alt EPA ID: CAD008302903
TSDf Alt Name: Not reported
Waste Code Description: 212 - Oxygenated solvents (acetone, butanol, ethyl acetate, etc.
RCRA Code: D001
Meth Code: R01 - Recycler
Quantity Tons: 0.1815
Waste Quantity: 55
Quantity Unit: G
Additional Code 1: Not reported
Additional Code 2: Not reported
Additional Code 3: Not reported
Additional Code 4: Not reported
Additional Code 5: Not reported

Shipment Date: 19940719
Creation Date: 3/26/1996 0:00:00
Receipt Date: 19940720
Manifest ID: 93592229
Trans EPA ID: ILD099202681
Trans Name: Not reported
Trans 2 EPA ID: Not reported
Trans 2 Name: Not reported
TSDf EPA ID: CAD008302903
Trans Name: Not reported
TSDf Alt EPA ID: CAD008302903
TSDf Alt Name: Not reported
Waste Code Description: 212 - Oxygenated solvents (acetone, butanol, ethyl acetate, etc.
RCRA Code: D001
Meth Code: R01 - Recycler
Quantity Tons: 0.264
Waste Quantity: 80
Quantity Unit: G
Additional Code 1: Not reported

Map ID
Direction
Distance
Elevation

MAP FINDINGS

Site

Database(s)

EDR ID Number
EPA ID Number

AUTO EUROPA AUTO BODY (Continued)

1000325291

Additional Code 2: Not reported
Additional Code 3: Not reported
Additional Code 4: Not reported
Additional Code 5: Not reported

Shipment Date: 19940131
Creation Date: 9/15/1995 0:00:00
Receipt Date: 19940202
Manifest ID: 93307129
Trans EPA ID: ILD099202681
Trans Name: Not reported
Trans 2 EPA ID: Not reported
Trans 2 Name: Not reported
TSDf EPA ID: CAD008302903
Trans Name: Not reported
TSDf Alt EPA ID: CAD008302903
TSDf Alt Name: Not reported
Waste Code Description: 212 - Oxygenated solvents (acetone, butanol, ethyl acetate, etc.
RCRA Code: D001
Meth Code: R01 - Recycler
Quantity Tons: 0.1815
Waste Quantity: 55
Quantity Unit: G
Additional Code 1: Not reported
Additional Code 2: Not reported
Additional Code 3: Not reported
Additional Code 4: Not reported
Additional Code 5: Not reported

CERS:

Name: AUTO EUROPA AUTO BODY
Address: 400 1ST AVENUE
City,State,Zip: SAN MATEO, CA 94401-3203
Site ID: 453019
CERS ID: 110002643097
CERS Description: US EPA Air Emission Inventory System (EIS)

Affiliation:

Affiliation Type Desc: Environmental Contact
Entity Name: ENVIR MGMT
Entity Title: Not reported
Affiliation Address: 400 1ST AVE
Affiliation City: SANMATEO
Affiliation State: CA
Affiliation Country: Not reported
Affiliation Zip: Not reported
Affiliation Phone: Not reported

HWTS:

Name: AUTO EUROPA BODY & PAINT SHOP
Address: 400 1ST AVE
Address 2: Not reported
City,State,Zip: SAN MATEO, CA 944010000
EPA ID: CAD035335686
Inactive Date: 06/30/2014
Create Date: 04/10/1987

Map ID
 Direction
 Distance
 Elevation

MAP FINDINGS

Site

Database(s)

EDR ID Number
 EPA ID Number

AUTO EUROPA AUTO BODY (Continued)

1000325291

Last Act Date:	01/27/2016
Mailing Name:	Not reported
Mailing Address:	1920 LESLIE ST
Mailing Address 2:	Not reported
Mailing City,State,Zip:	SAN MATEO, CA 94403
Owner Name:	AUTO EUROPA INC
Owner Address:	400 1ST AVE
Owner Address 2:	Not reported
Owner City,State,Zip:	SAN MATEO, CA 944010000
Contact Name:	DAVID RESEIGH/PRES
Contact Address:	1920 LESLIE ST
Contact Address 2:	Not reported
City,State,Zip:	SAN MATEO, CA 94403
NAICS:	
EPA ID:	CAD035335686
Create Date:	2002-03-14 16:36:26.000
NAICS Code:	811121
NAICS Description:	Automotive Body, Paint, and Interior Repair and Maintenance
Issued EPA ID Date:	1987-04-10 00:00:00
Inactive Date:	2014-06-30 00:00:00
Facility Name:	AUTO EUROPA BODY & PAINT SHOP
Facility Address:	400 1ST AVE
Facility Address 2:	Not reported
Facility City:	SAN MATEO
Facility County:	Not reported
Facility State:	CA
Facility Zip:	944010000

W155
SSW
 < 1/8
 0.112 mi.
 591 ft.

BEAN STREET COFFEE
359 B
SAN MATEO, CA 94401
Site 2 of 4 in cluster W

San Mateo Co. BI S123181517
N/A

Relative:
Higher
Actual:
31 ft.

San Mateo Co. BI:	
Name:	BEAN STREET COFFEE
Address:	359 B
City,State,Zip:	SAN MATEO, CA 94401
Region:	SAN MATEO
Facility ID:	FA0027112
Prog Element Code:	STORMWATER ANNUAL INSPECTION FEE
Record Id:	PR0069539
Description:	STORMWATER ANNUAL FEE - INSP FREQ EVERY 2 YRS
Facility Status:	Inactive, non-billable
Program Category:	STORMWATER

MAP FINDINGS

Map ID			EDR ID Number
Direction			EPA ID Number
Distance			
Elevation	Site	Database(s)	

P156 ESE < 1/8 0.112 mi. 592 ft.	76 MART 402 DELAWARE SAN MATEO, CA 94402 Site 5 of 16 in cluster P	San Mateo Co. BI	S123180675 N/A
--	---	-------------------------	---------------------------------

Relative: Lower Actual: 22 ft.	<table style="width: 100%; border-collapse: collapse;"> <tr> <td style="width: 15%;">San Mateo Co. BI:</td> <td></td> </tr> <tr> <td>Name:</td> <td>76 MART</td> </tr> <tr> <td>Address:</td> <td>402 DELAWARE</td> </tr> <tr> <td>City,State,Zip:</td> <td>SAN MATEO, CA 94402</td> </tr> <tr> <td>Region:</td> <td>SAN MATEO</td> </tr> <tr> <td>Facility ID:</td> <td>FA0023225</td> </tr> <tr> <td>Prog Element Code:</td> <td>STORMWATER ANNUAL INSPECTION FEE</td> </tr> <tr> <td>Record Id:</td> <td>PR0069563</td> </tr> <tr> <td>Description:</td> <td>STORMWATER ANNUAL FEE - INSP FREQ EVERY 2 YRS</td> </tr> <tr> <td>Facility Status:</td> <td>Inactive, non-billable</td> </tr> <tr> <td>Program Category:</td> <td>STORMWATER</td> </tr> </table>	San Mateo Co. BI:		Name:	76 MART	Address:	402 DELAWARE	City,State,Zip:	SAN MATEO, CA 94402	Region:	SAN MATEO	Facility ID:	FA0023225	Prog Element Code:	STORMWATER ANNUAL INSPECTION FEE	Record Id:	PR0069563	Description:	STORMWATER ANNUAL FEE - INSP FREQ EVERY 2 YRS	Facility Status:	Inactive, non-billable	Program Category:	STORMWATER
San Mateo Co. BI:																							
Name:	76 MART																						
Address:	402 DELAWARE																						
City,State,Zip:	SAN MATEO, CA 94402																						
Region:	SAN MATEO																						
Facility ID:	FA0023225																						
Prog Element Code:	STORMWATER ANNUAL INSPECTION FEE																						
Record Id:	PR0069563																						
Description:	STORMWATER ANNUAL FEE - INSP FREQ EVERY 2 YRS																						
Facility Status:	Inactive, non-billable																						
Program Category:	STORMWATER																						

P157 ESE < 1/8 0.112 mi. 592 ft.	AT AUTO CARE 402 S DELAWARE ST SAN MATEO, CA 94402 Site 6 of 16 in cluster P	RCRA NonGen / NLR	1024844638 CAL000397240
--	---	--------------------------	--

Relative: Lower Actual: 22 ft.	<table style="width: 100%; border-collapse: collapse;"> <tr> <td style="width: 15%;">RCRA NonGen / NLR:</td> <td></td> <td></td> </tr> <tr> <td>Date Form Received by Agency:</td> <td>AT AUTO CARE</td> <td>2014-06-04 00:00:00.0</td> </tr> <tr> <td>Handler Name:</td> <td></td> <td></td> </tr> <tr> <td>Handler Address:</td> <td></td> <td>402 S DELAWARE ST</td> </tr> <tr> <td>Handler City,State,Zip:</td> <td></td> <td>SAN MATEO, CA 94402</td> </tr> <tr> <td>EPA ID:</td> <td></td> <td>CAL000397240</td> </tr> <tr> <td>Contact Name:</td> <td></td> <td>TUAN NGUYEN</td> </tr> <tr> <td>Contact Address:</td> <td></td> <td>230 DAMSEN DR</td> </tr> <tr> <td>Contact City,State,Zip:</td> <td></td> <td>SAN JOSE, CA 95116</td> </tr> <tr> <td>Contact Telephone:</td> <td></td> <td>408-823-4957</td> </tr> <tr> <td>Contact Fax:</td> <td></td> <td>650-342-7434</td> </tr> <tr> <td>Contact Email:</td> <td></td> <td>ATAUTCOCARE@YAHOO.COM</td> </tr> <tr> <td>Contact Title:</td> <td></td> <td>Not reported</td> </tr> <tr> <td>EPA Region:</td> <td></td> <td>09</td> </tr> <tr> <td>Land Type:</td> <td></td> <td>Not reported</td> </tr> <tr> <td>Federal Waste Generator Description:</td> <td></td> <td>Not a generator, verified</td> </tr> <tr> <td>Non-Notifier:</td> <td></td> <td>Not reported</td> </tr> <tr> <td>Biennial Report Cycle:</td> <td></td> <td>Not reported</td> </tr> <tr> <td>Accessibility:</td> <td></td> <td>Not reported</td> </tr> <tr> <td>Active Site Indicator:</td> <td></td> <td>Handler Activities</td> </tr> <tr> <td>State District Owner:</td> <td></td> <td>Not reported</td> </tr> <tr> <td>State District:</td> <td></td> <td>Not reported</td> </tr> <tr> <td>Mailing Address:</td> <td></td> <td>402 S DELAWARE ST</td> </tr> <tr> <td>Mailing City,State,Zip:</td> <td></td> <td>SAN MATEO, CA 94402</td> </tr> <tr> <td>Owner Name:</td> <td></td> <td>TUAN NGUYEN</td> </tr> <tr> <td>Owner Type:</td> <td></td> <td>Other</td> </tr> <tr> <td>Operator Name:</td> <td></td> <td>TUAN NGUYEN</td> </tr> <tr> <td>Operator Type:</td> <td></td> <td>Other</td> </tr> <tr> <td>Short-Term Generator Activity:</td> <td></td> <td>No</td> </tr> <tr> <td>Importer Activity:</td> <td></td> <td>No</td> </tr> <tr> <td>Mixed Waste Generator:</td> <td></td> <td>No</td> </tr> <tr> <td>Transporter Activity:</td> <td></td> <td>No</td> </tr> <tr> <td>Transfer Facility Activity:</td> <td></td> <td>No</td> </tr> <tr> <td>Recycler Activity with Storage:</td> <td></td> <td>No</td> </tr> <tr> <td>Small Quantity On-Site Burner Exemption:</td> <td></td> <td>No</td> </tr> <tr> <td>Smelting Melting and Refining Furnace Exemption:</td> <td></td> <td>No</td> </tr> </table>	RCRA NonGen / NLR:			Date Form Received by Agency:	AT AUTO CARE	2014-06-04 00:00:00.0	Handler Name:			Handler Address:		402 S DELAWARE ST	Handler City,State,Zip:		SAN MATEO, CA 94402	EPA ID:		CAL000397240	Contact Name:		TUAN NGUYEN	Contact Address:		230 DAMSEN DR	Contact City,State,Zip:		SAN JOSE, CA 95116	Contact Telephone:		408-823-4957	Contact Fax:		650-342-7434	Contact Email:		ATAUTCOCARE@YAHOO.COM	Contact Title:		Not reported	EPA Region:		09	Land Type:		Not reported	Federal Waste Generator Description:		Not a generator, verified	Non-Notifier:		Not reported	Biennial Report Cycle:		Not reported	Accessibility:		Not reported	Active Site Indicator:		Handler Activities	State District Owner:		Not reported	State District:		Not reported	Mailing Address:		402 S DELAWARE ST	Mailing City,State,Zip:		SAN MATEO, CA 94402	Owner Name:		TUAN NGUYEN	Owner Type:		Other	Operator Name:		TUAN NGUYEN	Operator Type:		Other	Short-Term Generator Activity:		No	Importer Activity:		No	Mixed Waste Generator:		No	Transporter Activity:		No	Transfer Facility Activity:		No	Recycler Activity with Storage:		No	Small Quantity On-Site Burner Exemption:		No	Smelting Melting and Refining Furnace Exemption:		No
RCRA NonGen / NLR:																																																																																																													
Date Form Received by Agency:	AT AUTO CARE	2014-06-04 00:00:00.0																																																																																																											
Handler Name:																																																																																																													
Handler Address:		402 S DELAWARE ST																																																																																																											
Handler City,State,Zip:		SAN MATEO, CA 94402																																																																																																											
EPA ID:		CAL000397240																																																																																																											
Contact Name:		TUAN NGUYEN																																																																																																											
Contact Address:		230 DAMSEN DR																																																																																																											
Contact City,State,Zip:		SAN JOSE, CA 95116																																																																																																											
Contact Telephone:		408-823-4957																																																																																																											
Contact Fax:		650-342-7434																																																																																																											
Contact Email:		ATAUTCOCARE@YAHOO.COM																																																																																																											
Contact Title:		Not reported																																																																																																											
EPA Region:		09																																																																																																											
Land Type:		Not reported																																																																																																											
Federal Waste Generator Description:		Not a generator, verified																																																																																																											
Non-Notifier:		Not reported																																																																																																											
Biennial Report Cycle:		Not reported																																																																																																											
Accessibility:		Not reported																																																																																																											
Active Site Indicator:		Handler Activities																																																																																																											
State District Owner:		Not reported																																																																																																											
State District:		Not reported																																																																																																											
Mailing Address:		402 S DELAWARE ST																																																																																																											
Mailing City,State,Zip:		SAN MATEO, CA 94402																																																																																																											
Owner Name:		TUAN NGUYEN																																																																																																											
Owner Type:		Other																																																																																																											
Operator Name:		TUAN NGUYEN																																																																																																											
Operator Type:		Other																																																																																																											
Short-Term Generator Activity:		No																																																																																																											
Importer Activity:		No																																																																																																											
Mixed Waste Generator:		No																																																																																																											
Transporter Activity:		No																																																																																																											
Transfer Facility Activity:		No																																																																																																											
Recycler Activity with Storage:		No																																																																																																											
Small Quantity On-Site Burner Exemption:		No																																																																																																											
Smelting Melting and Refining Furnace Exemption:		No																																																																																																											

Map ID
 Direction
 Distance
 Elevation

MAP FINDINGS

Site

Database(s)

EDR ID Number
 EPA ID Number

AT AUTO CARE (Continued)

1024844638

Underground Injection Control:	No
Off-Site Waste Receipt:	No
Universal Waste Indicator:	Yes
Universal Waste Destination Facility:	Yes
Federal Universal Waste:	No
Active Site Fed-Reg Treatment Storage and Disposal Facility:	Not reported
Active Site Converter Treatment storage and Disposal Facility:	Not reported
Active Site State-Reg Treatment Storage and Disposal Facility:	Not reported
Active Site State-Reg Handler:	---
Federal Facility Indicator:	Not reported
Hazardous Secondary Material Indicator:	N
Sub-Part K Indicator:	Not reported
Commercial TSD Indicator:	No
Treatment Storage and Disposal Type:	Not reported
2018 GPRA Permit Baseline:	Not on the Baseline
2018 GPRA Renewals Baseline:	Not on the Baseline
Permit Renewals Workload Universe:	Not reported
Permit Workload Universe:	Not reported
Permit Progress Universe:	Not reported
Post-Closure Workload Universe:	Not reported
Closure Workload Universe:	Not reported
202 GPRA Corrective Action Baseline:	No
Corrective Action Workload Universe:	No
Subject to Corrective Action Universe:	No
Non-TSDs Where RCRA CA has Been Imposed Universe:	No
TSDs Potentially Subject to CA Under 3004 (u)/(v) Universe:	No
TSDs Only Subject to CA under Discretionary Auth Universe:	No
Corrective Action Priority Ranking:	No NCAPS ranking
Environmental Control Indicator:	No
Institutional Control Indicator:	No
Human Exposure Controls Indicator:	N/A
Groundwater Controls Indicator:	N/A
Operating TSDF Universe:	Not reported
Full Enforcement Universe:	Not reported
Significant Non-Complier Universe:	No
Unaddressed Significant Non-Complier Universe:	No
Addressed Significant Non-Complier Universe:	No
Significant Non-Complier With a Compliance Schedule Universe:	No
Financial Assurance Required:	Not reported
Handler Date of Last Change:	2018-09-06 17:04:28.0
Recognized Trader-Importer:	No
Recognized Trader-Exporter:	No
Importer of Spent Lead Acid Batteries:	No
Exporter of Spent Lead Acid Batteries:	No
Recycler Activity Without Storage:	No
Manifest Broker:	No
Sub-Part P Indicator:	No

Handler - Owner Operator:

Owner/Operator Indicator:	Owner
Owner/Operator Name:	TUAN NGUYEN
Legal Status:	Other
Date Became Current:	Not reported
Date Ended Current:	Not reported
Owner/Operator Address:	230 DAMSEN DR
Owner/Operator City,State,Zip:	SAN JOSE, CA 95116

Map ID
Direction
Distance
Elevation

MAP FINDINGS

Site

Database(s)

EDR ID Number
EPA ID Number

AT AUTO CARE (Continued)

1024844638

Owner/Operator Telephone: 408-823-4957
Owner/Operator Telephone Ext: Not reported
Owner/Operator Fax: Not reported
Owner/Operator Email: Not reported

Owner/Operator Indicator: Operator
Owner/Operator Name: TUAN NGUYEN
Legal Status: Other
Date Became Current: Not reported
Date Ended Current: Not reported
Owner/Operator Address: 230 DAMSEN DR
Owner/Operator City,State,Zip: SAN JOSE, CA 95116
Owner/Operator Telephone: 408-823-4957
Owner/Operator Telephone Ext: Not reported
Owner/Operator Fax: Not reported
Owner/Operator Email: Not reported

Historic Generators:

Receive Date: 2014-06-04 00:00:00.0
Handler Name: AT AUTO CARE
Federal Waste Generator Description: Not a generator, verified
State District Owner: Not reported
Large Quantity Handler of Universal Waste: No
Recognized Trader Importer: No
Recognized Trader Exporter: No
Spent Lead Acid Battery Importer: No
Spent Lead Acid Battery Exporter: No
Current Record: Yes
Non Storage Recycler Activity: Not reported
Electronic Manifest Broker: Not reported

List of NAICS Codes and Descriptions:

NAICS Code: 811111
NAICS Description: GENERAL AUTOMOTIVE REPAIR

Facility Has Received Notices of Violations:

Violations: No Violations Found

Evaluation Action Summary:

Evaluations: No Evaluations Found

P158
ESE
< 1/8
0.112 mi.
592 ft.

APRO LLC DBA UNITED PACIFIC 2201
402 DELAWARE ST
SAN MATEO, CA 94402
Site 7 of 16 in cluster P

RCRA NonGen / NLR

1024875106
CAL000443764

Relative:
Lower
Actual:
22 ft.

RCRA NonGen / NLR:
Date Form Received by Agency: 2019-02-19 00:00:00.0
Handler Name: APRO LLC DBA UNITED PACIFIC 2201
Handler Address: 402 DELAWARE ST
Handler City,State,Zip: SAN MATEO, CA 94402
EPA ID: CAL000443764
Contact Name: TOM ROBINS
Contact Address: 4130 COVER ST

Map ID
Direction
Distance
Elevation

MAP FINDINGS

Site

Database(s)

EDR ID Number
EPA ID Number

APRO LLC DBA UNITED PACIFIC 2201 (Continued)

1024875106

Contact City,State,Zip:	LONG BEACH, CA 90808
Contact Telephone:	310-323-3992
Contact Fax:	Not reported
Contact Email:	TOM.ROBINS@UNITEDPACIFIC.COM
Contact Title:	Not reported
EPA Region:	09
Land Type:	Not reported
Federal Waste Generator Description:	Not a generator, verified
Non-Notifier:	Not reported
Biennial Report Cycle:	Not reported
Accessibility:	Not reported
Active Site Indicator:	Handler Activities
State District Owner:	Not reported
State District:	Not reported
Mailing Address:	4130 COVER ST
Mailing City,State,Zip:	LONG BEACH, CA 90808
Owner Name:	APRO LLC
Owner Type:	Other
Operator Name:	TOM ROBINS
Operator Type:	Other
Short-Term Generator Activity:	No
Importer Activity:	No
Mixed Waste Generator:	No
Transporter Activity:	No
Transfer Facility Activity:	No
Recycler Activity with Storage:	No
Small Quantity On-Site Burner Exemption:	No
Smelting Melting and Refining Furnace Exemption:	No
Underground Injection Control:	No
Off-Site Waste Receipt:	No
Universal Waste Indicator:	Yes
Universal Waste Destination Facility:	Yes
Federal Universal Waste:	No
Active Site Fed-Reg Treatment Storage and Disposal Facility:	Not reported
Active Site Converter Treatment storage and Disposal Facility:	Not reported
Active Site State-Reg Treatment Storage and Disposal Facility:	Not reported
Active Site State-Reg Handler:	---
Federal Facility Indicator:	Not reported
Hazardous Secondary Material Indicator:	N
Sub-Part K Indicator:	Not reported
Commercial TSD Indicator:	No
Treatment Storage and Disposal Type:	Not reported
2018 GPRA Permit Baseline:	Not on the Baseline
2018 GPRA Renewals Baseline:	Not on the Baseline
Permit Renewals Workload Universe:	Not reported
Permit Workload Universe:	Not reported
Permit Progress Universe:	Not reported
Post-Closure Workload Universe:	Not reported
Closure Workload Universe:	Not reported
202 GPRA Corrective Action Baseline:	No
Corrective Action Workload Universe:	No
Subject to Corrective Action Universe:	No
Non-TSDs Where RCRA CA has Been Imposed Universe:	No
TSDs Potentially Subject to CA Under 3004 (u)/(v) Universe:	No
TSDs Only Subject to CA under Discretionary Auth Universe:	No
Corrective Action Priority Ranking:	No NCAPS ranking
Environmental Control Indicator:	No

Map ID
Direction
Distance
Elevation

MAP FINDINGS

Site

Database(s)

EDR ID Number
EPA ID Number

APRO LLC DBA UNITED PACIFIC 2201 (Continued)

1024875106

Institutional Control Indicator:	No
Human Exposure Controls Indicator:	N/A
Groundwater Controls Indicator:	N/A
Operating TSDU Universe:	Not reported
Full Enforcement Universe:	Not reported
Significant Non-Complier Universe:	No
Unaddressed Significant Non-Complier Universe:	No
Addressed Significant Non-Complier Universe:	No
Significant Non-Complier With a Compliance Schedule Universe:	No
Financial Assurance Required:	Not reported
Handler Date of Last Change:	2019-02-22 19:42:40.0
Recognized Trader-Importer:	No
Recognized Trader-Exporter:	No
Importer of Spent Lead Acid Batteries:	No
Exporter of Spent Lead Acid Batteries:	No
Recycler Activity Without Storage:	No
Manifest Broker:	No
Sub-Part P Indicator:	No

Handler - Owner Operator:

Owner/Operator Indicator:	Operator
Owner/Operator Name:	TOM ROBINS
Legal Status:	Other
Date Became Current:	Not reported
Date Ended Current:	Not reported
Owner/Operator Address:	4130 COVER ST
Owner/Operator City,State,Zip:	LONG BEACH, CA 90808
Owner/Operator Telephone:	310-323-3992
Owner/Operator Telephone Ext:	Not reported
Owner/Operator Fax:	Not reported
Owner/Operator Email:	Not reported

Owner/Operator Indicator:	Owner
Owner/Operator Name:	APRO LLC
Legal Status:	Other
Date Became Current:	Not reported
Date Ended Current:	Not reported
Owner/Operator Address:	4130 COVER ST
Owner/Operator City,State,Zip:	LONG BEACH, CA 90808
Owner/Operator Telephone:	310-323-3992
Owner/Operator Telephone Ext:	Not reported
Owner/Operator Fax:	Not reported
Owner/Operator Email:	Not reported

Historic Generators:

Receive Date:	2019-02-19 00:00:00.0
Handler Name:	APRO LLC DBA UNITED PACIFIC 2201
Federal Waste Generator Description:	Not a generator, verified
State District Owner:	Not reported
Large Quantity Handler of Universal Waste:	No
Recognized Trader Importer:	No
Recognized Trader Exporter:	No
Spent Lead Acid Battery Importer:	No
Spent Lead Acid Battery Exporter:	No
Current Record:	Yes

Map ID
 Direction
 Distance
 Elevation

MAP FINDINGS

Site

Database(s)

EDR ID Number
 EPA ID Number

APRO LLC DBA UNITED PACIFIC 2201 (Continued)

1024875106

Non Storage Recycler Activity: Not reported
 Electronic Manifest Broker: Not reported

List of NAICS Codes and Descriptions:

NAICS Code: 447190
 NAICS Description: OTHER GASOLINE STATIONS

Facility Has Received Notices of Violations:

Violations: No Violations Found

Evaluation Action Summary:

Evaluations: No Evaluations Found

P159
ESE
< 1/8
0.112 mi.
592 ft.

UNOCAL STATION #6390
402 SOUTH DELAWARE STREET
SAN MATEO, CA 94403
Site 8 of 16 in cluster P

LUST **S104660356**
San Mateo Co. BI **N/A**
Cortese
HIST CORTESE
CERS

Relative:
Lower
Actual:
22 ft.

LUST:
 Name: UNOCAL STATION #6390
 Address: 402 SOUTH DELAWARE STREET
 City,State,Zip: SAN MATEO, CA 94403
 Lead Agency: SAN MATEO COUNTY LOP
 Case Type: LUST Cleanup Site
 Geo Track: http://geotracker.waterboards.ca.gov/profile_report.asp?global_id=T0608100632
 Global Id: T0608100632
 Latitude: 37.5659111319289
 Longitude: -122.318993210793
 Status: Completed - Case Closed
 Status Date: 11/04/2019
 Case Worker: DGM
 RB Case Number: 41-0665
 Local Agency: SAN MATEO COUNTY LOP
 File Location: Local Agency
 Local Case Number: 110069
 Potential Media Affect: Other Groundwater (uses other than drinking water)
 Potential Contaminants of Concern: Gasoline
 Site History: Refer to Appendix A in the report dated January 12, 2018 (GeoReport file #5677963495). San Mateo County does not take responsibility for the accuracy of statements and professional interpretations made in the referenced report.

LUST:
 Global Id: T0608100632
 Contact Type: Local Agency Caseworker
 Contact Name: DENO MILANO
 Organization Name: SAN MATEO COUNTY LOP
 Address: 2000 ALAMEDA DE LAS PULGAS SUITE 100
 City: SAN MATEO
 Email: dmilano@smcgov.org
 Phone Number: 6503726292

 Global Id: T0608100632
 Contact Type: Regional Board Caseworker
 Contact Name: Regional Water Board

Map ID
Direction
Distance
Elevation

MAP FINDINGS

Site

Database(s)

EDR ID Number
EPA ID Number

UNOCAL STATION #6390 (Continued)

S104660356

Organization Name: SAN FRANCISCO BAY RWQCB (REGION 2)
Address: 1515 CLAY ST SUITE 1400
City: OAKLAND
Email: Not reported
Phone Number: Not reported

LUST:

Global Id: T0608100632
Action Type: RESPONSE
Date: 05/15/2011
Action: Monitoring Report - Annually

Global Id: T0608100632
Action Type: RESPONSE
Date: 07/28/2011
Action: Soil and Water Investigation Report

Global Id: T0608100632
Action Type: RESPONSE
Date: 11/15/2015
Action: Monitoring Report - Semi-Annually

Global Id: T0608100632
Action Type: ENFORCEMENT
Date: 05/14/2014
Action: Email Correspondence - #20140514

Global Id: T0608100632
Action Type: ENFORCEMENT
Date: 10/30/2014
Action: Staff Letter - #20141030

Global Id: T0608100632
Action Type: RESPONSE
Date: 11/23/2011
Action: Correspondence

Global Id: T0608100632
Action Type: RESPONSE
Date: 05/02/2012
Action: Soil and Water Investigation Report

Global Id: T0608100632
Action Type: RESPONSE
Date: 05/15/2012
Action: Monitoring Report - Semi-Annually

Global Id: T0608100632
Action Type: RESPONSE
Date: 03/28/2018
Action: Correspondence

Global Id: T0608100632
Action Type: ENFORCEMENT
Date: 11/22/2010
Action: Staff Letter - #20101122

Map ID
Direction
Distance
Elevation

MAP FINDINGS

Site

Database(s)

EDR ID Number
EPA ID Number

UNOCAL STATION #6390 (Continued)

S104660356

Global Id:	T0608100632
Action Type:	RESPONSE
Date:	11/15/2012
Action:	Monitoring Report - Semi-Annually
Global Id:	T0608100632
Action Type:	RESPONSE
Date:	07/10/2018
Action:	Other Report / Document
Global Id:	T0608100632
Action Type:	RESPONSE
Date:	04/03/2018
Action:	Email Correspondence
Global Id:	T0608100632
Action Type:	RESPONSE
Date:	07/30/2019
Action:	Well Destruction Report
Global Id:	T0608100632
Action Type:	RESPONSE
Date:	05/15/2016
Action:	Monitoring Report - Semi-Annually
Global Id:	T0608100632
Action Type:	ENFORCEMENT
Date:	12/02/2010
Action:	Staff Letter - #20101202
Global Id:	T0608100632
Action Type:	ENFORCEMENT
Date:	06/15/2011
Action:	Technical Correspondence / Assistance / Other - #20110615
Global Id:	T0608100632
Action Type:	ENFORCEMENT
Date:	02/08/2011
Action:	Staff Letter - #20110208
Global Id:	T0608100632
Action Type:	ENFORCEMENT
Date:	12/24/2015
Action:	Email Correspondence - #20151224
Global Id:	T0608100632
Action Type:	ENFORCEMENT
Date:	10/28/2015
Action:	Staff Letter - #20151028
Global Id:	T0608100632
Action Type:	ENFORCEMENT
Date:	08/25/2016
Action:	Email Correspondence - #20160825
Global Id:	T0608100632
Action Type:	RESPONSE

Map ID
Direction
Distance
Elevation

MAP FINDINGS

Site

Database(s)

EDR ID Number
EPA ID Number

UNOCAL STATION #6390 (Continued)

S104660356

Date: 05/15/2013
Action: Monitoring Report - Semi-Annually

Global Id: T0608100632
Action Type: RESPONSE
Date: 03/29/2013
Action: Correspondence

Global Id: T0608100632
Action Type: RESPONSE
Date: 07/18/2013
Action: Soil and Water Investigation Report

Global Id: T0608100632
Action Type: RESPONSE
Date: 05/30/2014
Action: Soil Vapor Intrusion Investigation Report

Global Id: T0608100632
Action Type: RESPONSE
Date: 04/14/2005
Action: Soil and Water Investigation Workplan - Regulator Responded

Global Id: T0608100632
Action Type: RESPONSE
Date: 06/26/2006
Action: Soil and Water Investigation Workplan - Regulator Responded

Global Id: T0608100632
Action Type: RESPONSE
Date: 05/16/2005
Action: Monitoring Report - Semi-Annually

Global Id: T0608100632
Action Type: RESPONSE
Date: 05/15/2006
Action: Monitoring Report - Semi-Annually

Global Id: T0608100632
Action Type: RESPONSE
Date: 05/15/2007
Action: Monitoring Report - Semi-Annually

Global Id: T0608100632
Action Type: RESPONSE
Date: 11/15/2005
Action: Monitoring Report - Semi-Annually

Global Id: T0608100632
Action Type: RESPONSE
Date: 11/15/2006
Action: Monitoring Report - Semi-Annually

Global Id: T0608100632
Action Type: RESPONSE
Date: 11/15/2007
Action: Monitoring Report - Semi-Annually

Map ID
Direction
Distance
Elevation

MAP FINDINGS

Site

Database(s)

EDR ID Number
EPA ID Number

UNOCAL STATION #6390 (Continued)

S104660356

Global Id:	T0608100632
Action Type:	RESPONSE
Date:	05/15/2005
Action:	Electronic Reporting Submittal Due
Global Id:	T0608100632
Action Type:	RESPONSE
Date:	02/28/2007
Action:	Soil and Water Investigation Report
Global Id:	T0608100632
Action Type:	RESPONSE
Date:	02/28/2007
Action:	Other Report / Document
Global Id:	T0608100632
Action Type:	RESPONSE
Date:	05/15/2017
Action:	Monitoring Report - Semi-Annually
Global Id:	T0608100632
Action Type:	RESPONSE
Date:	11/21/2017
Action:	Monitoring Report - Other
Global Id:	T0608100632
Action Type:	RESPONSE
Date:	09/07/2012
Action:	Other Report / Document - Regulator Responded
Global Id:	T0608100632
Action Type:	RESPONSE
Date:	11/12/2013
Action:	Soil and Water Investigation Workplan - Regulator Responded
Global Id:	T0608100632
Action Type:	ENFORCEMENT
Date:	10/18/2006
Action:	Staff Letter - #20061018
Global Id:	T0608100632
Action Type:	ENFORCEMENT
Date:	12/10/2001
Action:	Staff Letter - #20011210
Global Id:	T0608100632
Action Type:	ENFORCEMENT
Date:	01/20/2005
Action:	Staff Letter - #20050120
Global Id:	T0608100632
Action Type:	ENFORCEMENT
Date:	08/09/2010
Action:	Staff Letter - #20100809
Global Id:	T0608100632
Action Type:	ENFORCEMENT

Map ID
Direction
Distance
Elevation

MAP FINDINGS

Site

Database(s)

EDR ID Number
EPA ID Number

UNOCAL STATION #6390 (Continued)

S104660356

Date: 11/22/2011
Action: Staff Letter - #20111122

Global Id: T0608100632
Action Type: ENFORCEMENT
Date: 07/26/2016
Action: Staff Letter - #20160726

Global Id: T0608100632
Action Type: RESPONSE
Date: 11/15/2013
Action: Monitoring Report - Semi-Annually

Global Id: T0608100632
Action Type: RESPONSE
Date: 05/15/2014
Action: Monitoring Report - Semi-Annually

Global Id: T0608100632
Action Type: RESPONSE
Date: 11/15/2016
Action: Monitoring Report - Semi-Annually

Global Id: T0608100632
Action Type: RESPONSE
Date: 01/31/2019
Action: Well Destruction Workplan - Regulator Responded

Global Id: T0608100632
Action Type: RESPONSE
Date: 06/04/2018
Action: Public Participation Plan - Regulator Responded

Global Id: T0608100632
Action Type: RESPONSE
Date: 08/03/2017
Action: Request for Closure - Regulator Responded

Global Id: T0608100632
Action Type: RESPONSE
Date: 11/20/2018
Action: Well Destruction Workplan - Regulator Responded

Global Id: T0608100632
Action Type: RESPONSE
Date: 04/16/2019
Action: Well Destruction Workplan - Regulator Responded

Global Id: T0608100632
Action Type: ENFORCEMENT
Date: 03/12/2012
Action: Technical Correspondence / Assistance / Other - #20120312

Global Id: T0608100632
Action Type: ENFORCEMENT
Date: 05/22/2013
Action: Technical Correspondence / Assistance / Other - #20130522

Map ID
Direction
Distance
Elevation

MAP FINDINGS

Site

Database(s)

EDR ID Number
EPA ID Number

UNOCAL STATION #6390 (Continued)

S104660356

Global Id:	T0608100632
Action Type:	ENFORCEMENT
Date:	04/29/2013
Action:	Staff Letter - #20130429
Global Id:	T0608100632
Action Type:	ENFORCEMENT
Date:	07/24/2013
Action:	Technical Correspondence / Assistance / Other - #20130724
Global Id:	T0608100632
Action Type:	ENFORCEMENT
Date:	03/13/2017
Action:	Technical Correspondence / Assistance / Other - #20170313
Global Id:	T0608100632
Action Type:	ENFORCEMENT
Date:	08/21/2017
Action:	Staff Letter - #20170821
Global Id:	T0608100632
Action Type:	ENFORCEMENT
Date:	05/17/2018
Action:	Letter - Notice - #20180517
Global Id:	T0608100632
Action Type:	ENFORCEMENT
Date:	08/11/1992
Action:	Notice of Responsibility - #19920811
Global Id:	T0608100632
Action Type:	ENFORCEMENT
Date:	05/01/2006
Action:	Staff Letter - #20060501
Global Id:	T0608100632
Action Type:	ENFORCEMENT
Date:	01/29/2013
Action:	Staff Letter - #20130129
Global Id:	T0608100632
Action Type:	ENFORCEMENT
Date:	03/12/2013
Action:	Technical Correspondence / Assistance / Other - #20130312
Global Id:	T0608100632
Action Type:	ENFORCEMENT
Date:	12/31/2018
Action:	Staff Letter - #20181231
Global Id:	T0608100632
Action Type:	ENFORCEMENT
Date:	09/24/2018
Action:	Email Correspondence - #20180924
Global Id:	T0608100632
Action Type:	ENFORCEMENT

Map ID
Direction
Distance
Elevation

MAP FINDINGS

Site

Database(s)

EDR ID Number
EPA ID Number

UNOCAL STATION #6390 (Continued)

S104660356

Date: 05/10/2018
Action: Staff Letter - #20180518

Global Id: T0608100632
Action Type: ENFORCEMENT
Date: 03/05/2019
Action: Staff Letter - #20190305

Global Id: T0608100632
Action Type: ENFORCEMENT
Date: 01/09/2018
Action: Staff Letter - #20180109

Global Id: T0608100632
Action Type: ENFORCEMENT
Date: 04/04/2018
Action: Staff Letter - #20180404

Global Id: T0608100632
Action Type: ENFORCEMENT
Date: 05/10/2018
Action: Notification - Preclosure - #20180510

Global Id: T0608100632
Action Type: ENFORCEMENT
Date: 06/06/2019
Action: Technical Correspondence / Assistance / Other - #20190606

Global Id: T0608100632
Action Type: ENFORCEMENT
Date: 05/13/2019
Action: Staff Letter - #20190513

Global Id: T0608100632
Action Type: ENFORCEMENT
Date: 11/04/2019
Action: Staff Letter - #20191104

Global Id: T0608100632
Action Type: ENFORCEMENT
Date: 03/27/2018
Action: Closure Summary - #20180327

Global Id: T0608100632
Action Type: ENFORCEMENT
Date: 11/04/2019
Action: Staff Letter - #20191104

Global Id: T0608100632
Action Type: ENFORCEMENT
Date: 01/31/2008
Action: Staff Letter - #20080131

Global Id: T0608100632
Action Type: ENFORCEMENT
Date: 11/04/2019
Action: Closure/No Further Action Letter - #20191104

Map ID
Direction
Distance
Elevation

MAP FINDINGS

Site

Database(s)

EDR ID Number
EPA ID Number

UNOCAL STATION #6390 (Continued)

S104660356

Global Id:	T0608100632
Action Type:	ENFORCEMENT
Date:	06/10/2019
Action:	Site Visit / Inspection / Sampling - #20190610
Global Id:	T0608100632
Action Type:	RESPONSE
Date:	05/15/2010
Action:	Monitoring Report - Semi-Annually
Global Id:	T0608100632
Action Type:	RESPONSE
Date:	11/15/2014
Action:	Monitoring Report - Semi-Annually
Global Id:	T0608100632
Action Type:	REMEDIATION
Date:	08/21/1992
Action:	Pump & Treat (P&T) Groundwater
Global Id:	T0608100632
Action Type:	REMEDIATION
Date:	08/05/1992
Action:	Excavation
Global Id:	T0608100632
Action Type:	ENFORCEMENT
Date:	07/28/2008
Action:	Staff Letter - #20080728
Global Id:	T0608100632
Action Type:	ENFORCEMENT
Date:	11/10/2006
Action:	Technical Correspondence / Assistance / Other - #20061110
Global Id:	T0608100632
Action Type:	ENFORCEMENT
Date:	12/19/2006
Action:	Technical Correspondence / Assistance / Other - #20061219
Global Id:	T0608100632
Action Type:	ENFORCEMENT
Date:	02/05/2007
Action:	Technical Correspondence / Assistance / Other - #20070205
Global Id:	T0608100632
Action Type:	ENFORCEMENT
Date:	09/08/2005
Action:	Staff Letter - #20050908
Global Id:	T0608100632
Action Type:	ENFORCEMENT
Date:	01/29/2013
Action:	Technical Correspondence / Assistance / Other - #20130129
Global Id:	T0608100632
Action Type:	ENFORCEMENT

Map ID
Direction
Distance
Elevation

MAP FINDINGS

Site

Database(s)

EDR ID Number
EPA ID Number

UNOCAL STATION #6390 (Continued)

S104660356

Date: 02/21/2013
Action: Technical Correspondence / Assistance / Other - #20130221

Global Id: T0608100632
Action Type: ENFORCEMENT
Date: 04/01/2013
Action: Technical Correspondence / Assistance / Other - #20130401

Global Id: T0608100632
Action Type: ENFORCEMENT
Date: 07/19/2012
Action: Technical Correspondence / Assistance / Other - #20120719

Global Id: T0608100632
Action Type: Other
Date: 08/05/1992
Action: Leak Discovery

Global Id: T0608100632
Action Type: Other
Date: 09/10/1992
Action: Leak Reported

Global Id: T0608100632
Action Type: RESPONSE
Date: 03/16/2008
Action: Electronic Reporting Submittal Due

Global Id: T0608100632
Action Type: RESPONSE
Date: 05/15/2008
Action: Monitoring Report - Semi-Annually

Global Id: T0608100632
Action Type: RESPONSE
Date: 02/28/2007
Action: Electronic Reporting Submittal Due

Global Id: T0608100632
Action Type: RESPONSE
Date: 03/25/2008
Action: Correspondence

Global Id: T0608100632
Action Type: RESPONSE
Date: 09/10/2008
Action: Soil and Water Investigation Report

Global Id: T0608100632
Action Type: RESPONSE
Date: 11/15/2008
Action: Monitoring Report - Semi-Annually

Global Id: T0608100632
Action Type: RESPONSE
Date: 05/15/2009
Action: Monitoring Report - Semi-Annually

Map ID
Direction
Distance
Elevation

MAP FINDINGS

Site

Database(s)

EDR ID Number
EPA ID Number

UNOCAL STATION #6390 (Continued)

S104660356

Global Id: T0608100632
Action Type: RESPONSE
Date: 12/31/2009
Action: Soil and Water Investigation Workplan

Global Id: T0608100632
Action Type: RESPONSE
Date: 04/30/2015
Action: Site Assessment Report

Global Id: T0608100632
Action Type: ENFORCEMENT
Date: 09/17/2007
Action: Technical Correspondence / Assistance / Other - #20070917

Global Id: T0608100632
Action Type: ENFORCEMENT
Date: 11/01/2005
Action: Staff Letter - #20051101

Global Id: T0608100632
Action Type: ENFORCEMENT
Date: 07/26/2007
Action: Technical Correspondence / Assistance / Other - #20070726

Global Id: T0608100632
Action Type: ENFORCEMENT
Date: 01/30/2008
Action: Staff Letter - #20080130

Global Id: T0608100632
Action Type: ENFORCEMENT
Date: 01/08/2014
Action: Staff Letter - #20140108

Global Id: T0608100632
Action Type: RESPONSE
Date: 11/15/2009
Action: Monitoring Report - Semi-Annually

Global Id: T0608100632
Action Type: RESPONSE
Date: 10/29/2010
Action: Soil and Water Investigation Workplan - Addendum

Global Id: T0608100632
Action Type: RESPONSE
Date: 11/15/2010
Action: Monitoring Report - Semi-Annually

Global Id: T0608100632
Action Type: RESPONSE
Date: 12/31/2010
Action: Correspondence

Global Id: T0608100632
Action Type: ENFORCEMENT

Map ID
Direction
Distance
Elevation

MAP FINDINGS

Site

Database(s)

EDR ID Number
EPA ID Number

UNOCAL STATION #6390 (Continued)

S104660356

Date: 06/25/2009
Action: Staff Letter - #20090625

Global Id: T0608100632
Action Type: ENFORCEMENT
Date: 07/27/2009
Action: Staff Letter - #20090727

Global Id: T0608100632
Action Type: ENFORCEMENT
Date: 07/17/2014
Action: Technical Correspondence / Assistance / Other - #20140707

Global Id: T0608100632
Action Type: ENFORCEMENT
Date: 08/19/2015
Action: Staff Letter - #20150819

Global Id: T0608100632
Action Type: ENFORCEMENT
Date: 10/29/2014
Action: Staff Letter - #20141029

LUST:

Global Id: T0608100632
Status: Open - Case Begin Date
Status Date: 08/05/1992

Global Id: T0608100632
Status: Open - Site Assessment
Status Date: 08/05/1992

Global Id: T0608100632
Status: Open - Eligible for Closure
Status Date: 01/12/2018

Global Id: T0608100632
Status: Completed - Case Closed
Status Date: 11/04/2019

San Mateo Co. BI:

Name: TAD 76 #256390
Address: 402 DELAWARE
City,State,Zip: SAN MATEO, CA 94402
Region: SAN MATEO
Facility ID: FA0016955
Prog Element Code: UNDERGROUND TANK - GENERAL
Record Id: PR0022150
Description: UNDERGROUND TANK - GENERAL
Facility Status: Inactive, non-billable
Program Category: UNDERGROUND TANK PROGRAM

Name: TAD 76 #256390
Address: 402 DELAWARE
City,State,Zip: SAN MATEO, CA 94402

Map ID
Direction
Distance
Elevation

MAP FINDINGS

Site

Database(s)

EDR ID Number
EPA ID Number

UNOCAL STATION #6390 (Continued)

S104660356

Region: SAN MATEO
Facility ID: FA0016955
Prog Element Code: GENERATES and RECYCLES WASTE OIL/SOLVENT
Record Id: PR0024071
Description: GENERATES & RECYCLES WASTE OIL/SOLVENT
Facility Status: Inactive, non-billable
Program Category: HAZARDOUS WASTE PROGRAM

Name: TAD 76 #256390
Address: 402 DELAWARE
City,State,Zip: SAN MATEO, CA 94402
Region: SAN MATEO
Facility ID: FA0016955
Prog Element Code: STORES HAZ MAT <1,199GAL,9,999LB,4,799FT3
Record Id: PR0003326
Description: STORES HAZ MAT <1,199GAL,9,999LB,4,799CF
Facility Status: Inactive, non-billable
Program Category: BUSINESS PLAN PROGRAM

Name: AT AUTO CARE
Address: 402 DELAWARE
City,State,Zip: SAN MATEO, CA 94402
Region: SAN MATEO
Facility ID: FA0051405
Prog Element Code: STORMWATER ANNUAL INSPECTION FEE
Record Id: PR0071260
Description: STORMWATER ANNUAL FEE - INSP FREQ EVERY 2 YRS
Facility Status: Inactive, non-billable
Program Category: STORMWATER

Name: AT AUTO CARE
Address: 402 DELAWARE
City,State,Zip: SAN MATEO, CA 94402
Region: SAN MATEO
Facility ID: FA0051405
Prog Element Code: STORES MV FUELS OR WASTE ONLY
Record Id: PR0071258
Description: STORES MV FUELS OR WASTE ONLY
Facility Status: Inactive, non-billable
Program Category: BUSINESS PLAN PROGRAM

Name: AT AUTO CARE
Address: 402 DELAWARE
City,State,Zip: SAN MATEO, CA 94402
Region: SAN MATEO
Facility ID: FA0051405
Prog Element Code: GENERATES and RECYCLES WASTE OIL/SOLVENT
Record Id: PR0071259
Description: GENERATES & RECYCLES WASTE OIL/SOLVENT
Facility Status: Inactive, non-billable
Program Category: HAZARDOUS WASTE PROGRAM

CORTESE:

Name: UNOCAL STATION #6390
Address: 402 SOUTH DELAWARE STREET
City,State,Zip: SAN MATEO, CA 94403
Region: CORTESE

Map ID
Direction
Distance
Elevation

MAP FINDINGS

Site

Database(s)

EDR ID Number
EPA ID Number

UNOCAL STATION #6390 (Continued)

S104660356

Envirostor Id: Not reported
Global ID: T0608100632
Site/Facility Type: LUST CLEANUP SITE
Cleanup Status: COMPLETED - CASE CLOSED
Status Date: Not reported
Site Code: Not reported
Latitude: Not reported
Longitude: Not reported
Owner: Not reported
Enf Type: Not reported
Swat R: Not reported
Flag: active
Order No: Not reported
Waste Discharge System No: Not reported
Effective Date: Not reported
Region 2: Not reported
WID Id: Not reported
Solid Waste Id No: Not reported
Waste Management Uit Name: Not reported
File Name: Active Open

HIST CORTESE:

edr_fname: UNOCAL
edr_fadd1: 402 DELAWARE
City,State,Zip: SAN MATEO, CA
Region: CORTESE
Facility County Code: 41
Reg By: LTNKA
Reg Id: 41-0665

CERS:

Name: UNOCAL STATION #6390
Address: 402 SOUTH DELAWARE STREET
City,State,Zip: SAN MATEO, CA 94403
Site ID: 188625
CERS ID: T0608100632
CERS Description: Leaking Underground Storage Tank Cleanup Site

Affiliation:

Affiliation Type Desc: Regional Board Caseworker
Entity Name: Regional Water Board - SAN FRANCISCO BAY RWQCB (REGION 2)
Entity Title: Not reported
Affiliation Address: 1515 CLAY ST SUITE 1400
Affiliation City: OAKLAND
Affiliation State: CA
Affiliation Country: Not reported
Affiliation Zip: Not reported
Affiliation Phone: Not reported

Affiliation Type Desc: Local Agency Caseworker
Entity Name: DENO MILANO - SAN MATEO COUNTY LOP
Entity Title: Not reported
Affiliation Address: 2000 ALAMEDA DE LAS PULGAS SUITE 100
Affiliation City: SAN MATEO
Affiliation State: CA
Affiliation Country: Not reported
Affiliation Zip: Not reported

Map ID
 Direction
 Distance
 Elevation

MAP FINDINGS

Site

Database(s)

EDR ID Number
 EPA ID Number

UNOCAL STATION #6390 (Continued)

S104660356

Affiliation Phone: 6503726292

P160
ESE
 < 1/8
 0.112 mi.
 592 ft.

TAD'S 76 - 256390
402 S DELAWARE ST
SAN MATEO, CA 94402

Site 9 of 16 in cluster P

RCRA NonGen / NLR

1024849759
CAL000406759

Relative:
Lower

Actual:
22 ft.

RCRA NonGen / NLR:		
Date Form Received by Agency:		2019-05-17 00:00:00.0
Handler Name:	TAD'S 76 - 256390	
Handler Address:		402 S DELAWARE ST
Handler City,State,Zip:		SAN MATEO, CA 94402
EPA ID:		CAL000406759
Contact Name:		LISA THOMPSON
Contact Address:		29501 CANWOOD ST STE 200
Contact City,State,Zip:		AGOURA HILLS, CA 91301
Contact Telephone:		818-206-5700
Contact Fax:		818-206-5715
Contact Email:		LTHOMPSON@GSG.EMAIL
Contact Title:		Not reported
EPA Region:		09
Land Type:		Not reported
Federal Waste Generator Description:		Not a generator, verified
Non-Notifier:		Not reported
Biennial Report Cycle:		Not reported
Accessibility:		Not reported
Active Site Indicator:		Not reported
State District Owner:		Not reported
State District:		Not reported
Mailing Address:		29501 CANWOOD ST STE 200
Mailing City,State,Zip:		AGOURA HILLS, CA 91301-1570
Owner Name:		DUNG CHI TRAN
Owner Type:		Other
Operator Name:		LISA THOMPSON
Operator Type:		Other
Short-Term Generator Activity:		No
Importer Activity:		No
Mixed Waste Generator:		No
Transporter Activity:		No
Transfer Facility Activity:		No
Recycler Activity with Storage:		No
Small Quantity On-Site Burner Exemption:		No
Smelting Melting and Refining Furnace Exemption:		No
Underground Injection Control:		No
Off-Site Waste Receipt:		No
Universal Waste Indicator:		No
Universal Waste Destination Facility:		No
Federal Universal Waste:		No
Active Site Fed-Reg Treatment Storage and Disposal Facility:		Not reported
Active Site Converter Treatment storage and Disposal Facility:		Not reported
Active Site State-Reg Treatment Storage and Disposal Facility:		Not reported
Active Site State-Reg Handler:		---
Federal Facility Indicator:		Not reported
Hazardous Secondary Material Indicator:		N
Sub-Part K Indicator:		Not reported
Commercial TSD Indicator:		No

Map ID
 Direction
 Distance
 Elevation

MAP FINDINGS

Site

Database(s)

EDR ID Number
 EPA ID Number

TAD'S 76 - 256390 (Continued)

1024849759

Treatment Storage and Disposal Type:	Not reported
2018 GPRA Permit Baseline:	Not on the Baseline
2018 GPRA Renewals Baseline:	Not on the Baseline
Permit Renewals Workload Universe:	Not reported
Permit Workload Universe:	Not reported
Permit Progress Universe:	Not reported
Post-Closure Workload Universe:	Not reported
Closure Workload Universe:	Not reported
202 GPRA Corrective Action Baseline:	No
Corrective Action Workload Universe:	No
Subject to Corrective Action Universe:	No
Non-TSDFs Where RCRA CA has Been Imposed Universe:	No
TSDFs Potentially Subject to CA Under 3004 (u)/(v) Universe:	No
TSDFs Only Subject to CA under Discretionary Auth Universe:	No
Corrective Action Priority Ranking:	No NCAPS ranking
Environmental Control Indicator:	No
Institutional Control Indicator:	No
Human Exposure Controls Indicator:	N/A
Groundwater Controls Indicator:	N/A
Operating TSDF Universe:	Not reported
Full Enforcement Universe:	Not reported
Significant Non-Complier Universe:	No
Unaddressed Significant Non-Complier Universe:	No
Addressed Significant Non-Complier Universe:	No
Significant Non-Complier With a Compliance Schedule Universe:	No
Financial Assurance Required:	Not reported
Handler Date of Last Change:	2019-05-31 13:34:28.0
Recognized Trader-Importer:	No
Recognized Trader-Exporter:	No
Importer of Spent Lead Acid Batteries:	No
Exporter of Spent Lead Acid Batteries:	No
Recycler Activity Without Storage:	No
Manifest Broker:	No
Sub-Part P Indicator:	No

Handler - Owner Operator:

Owner/Operator Indicator:	Operator
Owner/Operator Name:	LISA THOMPSON
Legal Status:	Other
Date Became Current:	Not reported
Date Ended Current:	Not reported
Owner/Operator Address:	29501 CANWOOD ST STE 200
Owner/Operator City,State,Zip:	AGOURA HILLS, CA 91301
Owner/Operator Telephone:	818-206-5700
Owner/Operator Telephone Ext:	Not reported
Owner/Operator Fax:	Not reported
Owner/Operator Email:	Not reported

Owner/Operator Indicator:	Owner
Owner/Operator Name:	DUNG CHI TRAN
Legal Status:	Other
Date Became Current:	Not reported
Date Ended Current:	Not reported
Owner/Operator Address:	29501 CANWOOD ST STE 200
Owner/Operator City,State,Zip:	AGOURA HILLS, CA 91301-1570
Owner/Operator Telephone:	818-206-5700

Map ID
Direction
Distance
Elevation

MAP FINDINGS

Site

Database(s)

EDR ID Number
EPA ID Number

TAD'S 76 - 256390 (Continued)

1024849759

Owner/Operator Telephone Ext: Not reported
Owner/Operator Fax: Not reported
Owner/Operator Email: Not reported

Historic Generators:

Receive Date: 2019-05-17 00:00:00.0
Handler Name: TAD'S 76 - 256390
Federal Waste Generator Description: Not a generator, verified
State District Owner: Not reported
Large Quantity Handler of Universal Waste: No
Recognized Trader Importer: No
Recognized Trader Exporter: No
Spent Lead Acid Battery Importer: No
Spent Lead Acid Battery Exporter: No
Current Record: Yes
Non Storage Recycler Activity: No
Electronic Manifest Broker: No

List of NAICS Codes and Descriptions:

NAICS Code: 44719
NAICS Description: OTHER GASOLINE STATIONS

Facility Has Received Notices of Violations:

Violations: No Violations Found

Evaluation Action Summary:

Evaluations: No Evaluations Found

P161
ESE
< 1/8
0.112 mi.
592 ft.

APRO DISTRIBUTION 2201 TAD'S 76
402 S DELAWARE ST
SAN MATEO, CA 94402
Site 10 of 16 in cluster P

LUST 1000167419
CERS HAZ WASTE N/A
SWEEPS UST
HIST UST
CERS TANKS
CERS

Relative:
Lower

Actual:
22 ft.

SAN MATEO CO. LUST:
Name: UNOCAL #6390
Address: 402 S DELAWARE ST
City,State,Zip: SAN MATEO, CA
Region: SAN MATEO
Facility ID: 110069
Facility Status: 5C- Pollution Characterization
Global ID: T0608100632
APN Number: 034186110
Case Type: SAN MATEO, CA
EDR Link ID: SAN MATEO, CA

CERS HAZ WASTE:

Name: APRO DISTRIBUTION 2201 TAD'S 76
Address: 402 S DELAWARE ST
City,State,Zip: SAN MATEO, CA 94402
Site ID: 520772
CERS ID: 10788979
CERS Description: Hazardous Waste Generator

Map ID
Direction
Distance
Elevation

MAP FINDINGS

Site

Database(s)

EDR ID Number
EPA ID Number

APRO DISTRIBUTION 2201 TAD'S 76 (Continued)

1000167419

SWEEPS UST:

Name: UNOCAL SERVICE STATION #6390
Address: 402 S DELAWARE ST
City: SAN MATEO
Status: Not reported
Comp Number: 110087
Number: Not reported
Board Of Equalization: Not reported
Referral Date: Not reported
Action Date: Not reported
Created Date: Not reported
Owner Tank Id: Not reported
SWRCB Tank Id: 41-000-110087-000001
Tank Status: Not reported
Capacity: 12000
Active Date: Not reported
Tank Use: M.V. FUEL
STG: PRODUCT
Content: REG UNLEADED
Number Of Tanks: 3

Name: UNOCAL SERVICE STATION #6390
Address: 402 S DELAWARE ST
City: SAN MATEO
Status: Not reported
Comp Number: 110087
Number: Not reported
Board Of Equalization: Not reported
Referral Date: Not reported
Action Date: Not reported
Created Date: Not reported
Owner Tank Id: Not reported
SWRCB Tank Id: 41-000-110087-000002
Tank Status: Not reported
Capacity: 12000
Active Date: Not reported
Tank Use: M.V. FUEL
STG: PRODUCT
Content: REG UNLEADED
Number Of Tanks: Not reported

Name: UNOCAL SERVICE STATION #6390
Address: 402 S DELAWARE ST
City: SAN MATEO
Status: Not reported
Comp Number: 110087
Number: Not reported
Board Of Equalization: Not reported
Referral Date: Not reported
Action Date: Not reported
Created Date: Not reported
Owner Tank Id: Not reported
SWRCB Tank Id: 41-000-110087-000003
Tank Status: Not reported
Capacity: 550
Active Date: Not reported
Tank Use: OIL

Map ID
Direction
Distance
Elevation

MAP FINDINGS

Site

Database(s)

EDR ID Number
EPA ID Number

APRO DISTRIBUTION 2201 TAD'S 76 (Continued)

1000167419

STG: WASTE
Content: WASTE OIL
Number Of Tanks: Not reported

Name: UNOCAL SERVICE STATION #6390
Address: 402 S DELAWARE ST
City: SAN MATEO
Status: Active
Comp Number: 110087
Number: 1
Board Of Equalization: Not reported
Referral Date: 04-12-94
Action Date: 04-12-94
Created Date: 10-13-88
Owner Tank Id: 6390-2B
SWRCB Tank Id: 41-000-110087-000004
Tank Status: A
Capacity: 12000
Active Date: 04-22-94
Tank Use: M.V. FUEL
STG: P
Content: PRM UNLEADED
Number Of Tanks: 3

Name: UNOCAL SERVICE STATION #6390
Address: 402 S DELAWARE ST
City: SAN MATEO
Status: Active
Comp Number: 110087
Number: 1
Board Of Equalization: Not reported
Referral Date: 04-12-94
Action Date: 04-12-94
Created Date: 10-13-88
Owner Tank Id: 6390-1B
SWRCB Tank Id: 41-000-110087-000005
Tank Status: A
Capacity: 12000
Active Date: 04-22-94
Tank Use: M.V. FUEL
STG: P
Content: REG UNLEADED
Number Of Tanks: Not reported

Name: UNOCAL SERVICE STATION #6390
Address: 402 S DELAWARE ST
City: SAN MATEO
Status: Active
Comp Number: 110087
Number: 1
Board Of Equalization: Not reported
Referral Date: 04-12-94
Action Date: 04-12-94
Created Date: 10-13-88
Owner Tank Id: 6390-3B
SWRCB Tank Id: 41-000-110087-000006
Tank Status: A

Map ID
Direction
Distance
Elevation

MAP FINDINGS

Site

Database(s)

EDR ID Number
EPA ID Number

APRO DISTRIBUTION 2201 TAD'S 76 (Continued)

1000167419

Capacity: 500
Active Date: 04-22-94
Tank Use: OIL
STG: W
Content: WASTE OIL
Number Of Tanks: Not reported

HIST UST:

Name: UNION IOL SS 6390
Address: 402 SOUTH DELAWARE ST
City,State,Zip: SAN MATEO, CA 94401
File Number: 0002C3D4
URL: <http://geotracker.waterboards.ca.gov/ustpdfs/pdf/0002C3D4.pdf>
Region: STATE
Facility ID: 00000030704
Facility Type: Gas Station
Other Type: Not reported
Contact Name: SHIGEAKI SHINODA
Telephone: 4153489628
Owner Name: UNION OIL CO.
Owner Address: 1 CALIFORNIA ST. SUITE 2700
Owner City,St,Zip: SAN FRANCISCO, CA 94111
Total Tanks: 0006

Tank Num: 001
Container Num: 6390-1-1
Year Installed: 1982
Tank Capacity: 00012000
Tank Used for: PRODUCT
Type of Fuel: UNLEADED
Container Construction Thickness: Not reported
Leak Detection: Stock Inventor

Tank Num: 002
Container Num: 6390-2-1
Year Installed: 1982
Tank Capacity: 00012000
Tank Used for: PRODUCT
Type of Fuel: PREMIUM
Container Construction Thickness: Not reported
Leak Detection: Stock Inventor

Tank Num: 003
Container Num: 6390-4-1
Year Installed: Not reported
Tank Capacity: 00000550
Tank Used for: WASTE
Type of Fuel: WASTE OIL
Container Construction Thickness: Not reported
Leak Detection: Stock Inventor

Tank Num: 004
Container Num: 6390-1-1
Year Installed: 1982
Tank Capacity: 00012000
Tank Used for: PRODUCT
Type of Fuel: UNLEADED

Map ID
Direction
Distance
Elevation

MAP FINDINGS

Site

Database(s)

EDR ID Number
EPA ID Number

APRO DISTRIBUTION 2201 TAD'S 76 (Continued)

1000167419

Container Construction Thickness: Not reported
Leak Detection: Stock Inventor

Tank Num: 005
Container Num: 6390-2-1
Year Installed: 1982
Tank Capacity: 00012000
Tank Used for: PRODUCT
Type of Fuel: PREMIUM
Container Construction Thickness: Not reported
Leak Detection: Stock Inventor

Tank Num: 006
Container Num: 6390-4-1
Year Installed: Not reported
Tank Capacity: 00000550
Tank Used for: WASTE
Type of Fuel: WASTE OIL
Container Construction Thickness: Not reported
Leak Detection: Stock Inventor

[Click here for Geo Tracker PDF:](#)

CERS TANKS:

Name: APRO DISTRIBUTION 2201 TAD'S 76
Address: 402 S DELAWARE ST
City,State,Zip: SAN MATEO, CA 94402
Site ID: 520772
CERS ID: 10788979
CERS Description: Underground Storage Tank

CERS:

Name: APRO DISTRIBUTION 2201 TAD'S 76
Address: 402 S DELAWARE ST
City,State,Zip: SAN MATEO, CA 94402
Site ID: 520772
CERS ID: 10788979
CERS Description: Chemical Storage Facilities

Violations:

Site ID: 520772
Site Name: APRO Distribution 2201 Tad's 76
Violation Date: 02-12-2020
Citation: 23 CCR 16 2636(f)(4) - California Code of Regulations, Title 23, Chapter 16, Section(s) 2636(f)(4)
Violation Description: Failure to meet one or more of the following monitoring requirements in lieu of the requirement to be tightness tested every 12 months: The monitoring system maintains all product piping outside the dispenser to be fail-safe and shut down the pump when a leak is detected. The monitoring system shuts down the pump or stops flow when a leak is detected in the under dispenser containment (UDC).
Violation Notes: Returned to compliance on 02/12/2020. One float and chain on dispenser 9/10 did not function on the first test. This was adjusted, re-tested and passed. Corrected on site.
Violation Division: San Mateo County Environmental Health
Violation Program: UST
Violation Source: CERS

Map ID
Direction
Distance
Elevation

MAP FINDINGS

Site

Database(s)

EDR ID Number
EPA ID Number

APRO DISTRIBUTION 2201 TAD'S 76 (Continued)

1000167419

Site ID: 520772
Site Name: APRO Distribution 2201 Tad's 76
Violation Date: 10-13-2018
Citation: 23 CCR 16 2712(b)(1)(G) - California Code of Regulations, Title 23, Chapter 16, Section(s) 2712(b)(1)(G)
Violation Description: Failure to comply with one or more of the following overfill prevention equipment requirements: Alert the transfer operator when the tank is 90 percent full by restricting the flow into the tank or triggering an audible and visual alarm; or Restrict delivery of flow to the tank at least 30 minutes before the tank overfills, provided the restriction occurs when the tank is filled to no more than 95 percent of capacity; and activate an audible alarm at least five minutes before the tank overfills; or Provide positive shut-off of flow to the tank when the tank is filled to no more than 95 percent of capacity; or Provide positive shut-off of flow to the tank so that none of the fittings located on the top of the tank are exposed to product due to overfilling. Install/retrofit overfill prevention equipment that does not use flow restrictors on vent piping to meet overfill prevention equipment requirements when the overfill prevention equipment is installed, repaired, or replaced on and after October 1, - 2018. For USTs installed before October 1, 2018, perform an inspection by October 13, 2018 and every 36 months thereafter. For USTs installed on and after October- 1,- 2018, perform an inspection at installation and every 36 months thereafter. Inspected within 30 days after a repair to the overfill prevention equipment. Inspected using an applicable manufacturer guidelines, industry codes, engineering standards, or a method approved by a professional engineer. Inspected by a certified UST service technician. Maintain records of overfill prevention equipment inspection for 36 months.
Violation Notes: Returned to compliance on 08/27/2019. Facility information: Tank system was installed in 1992 according to tank forms. There is no secondary containment on vent, vapor recovery, or fill components. Based upon this installation, it appears as though either of the following 2 options would be required to meet the overfill protection installation requirements: 1. an audible visual plus ball float or 2. fill tube shut-off valve (flapper) No overfill device is installed with the used oil tank. If the facility meets the requirements for the exemption, please submit the forms to indicate that on the overfill section. No ball floats were observed or tested today. Please complete the the planned repairs and testing in order to comply with the overfill requirements. Note this testing was required to be completed by 10/13/18. Following testing in which the system passes, the next test will be due on or before 10/13/2021. Please schedule the 3-year test accordingly. Notify Env. Health 48 hours prior [Truncated]
Violation Division: San Mateo County Environmental Health
Violation Program: UST
Violation Source: CERS

Site ID: 520772
Site Name: APRO Distribution 2201 Tad's 76
Violation Date: 03-25-2019
Citation: HSC 6.7 25292.1(a) - California Health and Safety Code, Chapter 6.7, Section(s) 25292.1(a)
Violation Description: Failure to operate the UST system to prevent unauthorized releases including leaks, spills, and/or overfills.
Violation Notes: Returned to compliance on 03/26/2019. Minor leak observed in UDC 7/8. Tank tester indicated this may be from the meter. Have this repaired

Map ID
Direction
Distance
Elevation

MAP FINDINGS

Site

Database(s)

EDR ID Number
EPA ID Number

APRO DISTRIBUTION 2201 TAD'S 76 (Continued)

1000167419

before it becomes a more significant release. Submit evidence of correction to Env. Health within 30 days.

Violation Division: San Mateo County Environmental Health
Violation Program: UST
Violation Source: CERS

Site ID: 520772
Site Name: APRO Distribution 2201 Tad's 76
Violation Date: 12-13-2019
Citation: HSC 6.7 25290.1(c),25290.2(c),25291(a)(2),2529.1(e) - California Health and Safety Code, Chapter 6.7, Section(s) 25290.1(c),25290.2(c),25291(a)(2),2529.1(e)

Violation Description: Failure to maintain secondary containment (e.g., failure of secondary containment testing).

Violation Notes: Returned to compliance on 04/23/2020. The following failures were noted on 12/13/19. 1. T-1 87 product line secondary failed 5.0psi 1-hour testing. 2. Leaks confirmed at UDC#3-4 and #5-6 Bravo termination fittings inside UDCs. The technician recommended repairs: BravoG s B-2000 retro fit kit. 3. T-1 87 STP sump failed testing. Technician recommend replacing STP sump. 4. T-2 91 STP sumps failed testing. Technician recommend replacing STP sump. Submit a plan to correct the failures and re-test the equipment within 30 days.

Violation Division: San Mateo County Environmental Health
Violation Program: UST
Violation Source: CERS

Site ID: 520772
Site Name: APRO Distribution 2201 Tad's 76
Violation Date: 03-25-2019
Citation: HSC 6.7 25284.2 - California Health and Safety Code, Chapter 6.7, Section(s) 25284.2

Violation Description: "Failure to meet one or more of the following requirements: Install or maintain a liquid-tight spill container. Have a minimum capacity of five gallons. Have a functional drain valve or other method for the removal of liquid from the spill container. Be resistant to galvanic corrosion. Perform a tightness test at installation, every 12 months thereafter, or within 30 days after a repair to the spill container. Tested using applicable manufacturer guidelines, industry codes, engineering standards, or a method approved by a professional engineer. Tested by a certified UST service technician. Maintain records of spill containment testing for 36 months. "

Violation Notes: Returned to compliance on 08/27/2019. Premium and regular spill buckets are less that 5 gallons (1 liter less and 400 ml less respectively). Replace spill containers with 5 gallon containers. Apply for a permit to replace them. submit permit within 30 days. Complete replacement within 60 days. Note: Repair may require shortening the riser.

Violation Division: San Mateo County Environmental Health
Violation Program: UST
Violation Source: CERS

Site ID: 520772
Site Name: APRO Distribution 2201 Tad's 76
Violation Date: 07-31-2019
Citation: HSC 6.7 25284, 25286 - California Health and Safety Code, Chapter 6.7, Section(s) 25284, 25286

Violation Description: Failure to submit a complete and accurate application for a permit to

Map ID
Direction
Distance
Elevation

MAP FINDINGS

Site

Database(s)

EDR ID Number
EPA ID Number

APRO DISTRIBUTION 2201 TAD'S 76 (Continued)

1000167419

Violation Notes: operate a UST, or for renewal of the permit.
Returned to compliance on 08/27/2019. Tank information submitted on CERS is incomplete. The used oil tank information has not been submitted. Submit correct information (using the tank ID numbers issued for the site) and re-submit the forms on CERS. Correct and re-submit forms within 30 days.

Violation Division: San Mateo County Environmental Health
Violation Program: UST
Violation Source: CERS

Site ID: 520772
Site Name: APRO Distribution 2201 Tad's 76
Violation Date: 03-25-2019
Citation: 23 CCR 16 2636(f)(1) - California Code of Regulations, Title 23, Chapter 16, Section(s) 2636(f)(1)

Violation Description: Failure of the double-walled pressurized piping to be continuously monitored with a system that activates an audible and visual alarm or stops flow at the dispenser when a leak is detected.

Violation Notes: Returned to compliance on 03/25/2019. Float and chain assemblies on UDC 1/2 and 5/6 failed on first test. They were adjusted and cleaned. On re-test, they passed. Corrected on site. This repair (5/6) took many attempts and approx. 90 minutes to complete. You may consider installing stand-alone sensors if float-chain assemblies are resulting in repeated monitoring failures.

Violation Division: San Mateo County Environmental Health
Violation Program: UST
Violation Source: CERS

Site ID: 520772
Site Name: APRO Distribution 2201 Tad's 76
Violation Date: 03-25-2019
Citation: 40 CFR 1 262.34(d)(5)(ii) - U.S. Code of Federal Regulations, Title 40, Chapter 1, Section(s) 262.34(d)(5)(ii)

Violation Description: Failure to post the following information next to the telephone: (A) The name and telephone number of the emergency coordinator; (B) Location of fire extinguishers and spill control material, and, if present, fire alarm; and (C) The telephone number of the fire department, unless the facility has a direct alarm.

Violation Notes: Returned to compliance on 03/25/2019. Location of emergency equipment was not posted. Lila posted the updated emergency procedures posting with phone number and location of emergency equipment next to cashier.

Violation Division: San Mateo County Environmental Health
Violation Program: HW
Violation Source: CERS

Evaluation:
Eval General Type: Other/Unknown
Eval Date: 01-08-2020
Violations Found: Yes
Eval Type: Other, not routine, done by local agency
Eval Notes: Administrative review of the UNDERGROUND STORAGE TANK, SECONDARY CONTAINMENT TESTING REPORT FORM for facility United Pacific #2201 at 402 S. Delaware on 12/13/19. CERS ID: 10065505 The following failures were noted: 1. T-1 87 product line secondary failed 5.0psi 1-hour testing. 2. Leaks confirmed at UDC#3-4 and #5-6 Bravo termination fittings inside UDCs. The technician recommended repairs: BravoG s B-2000 retro fit kit. 3. T-1 87 STP sump failed testing. Technician

Map ID
Direction
Distance
Elevation

MAP FINDINGS

Site

Database(s)

EDR ID Number
EPA ID Number

APRO DISTRIBUTION 2201 TAD'S 76 (Continued)

1000167419

recommend replacing STP sump. 4. T-2 91 STP sumps failed testing. Technician recommend replacing STP sump. They also commented: Sumps are very distorted and penetrations all have very large 24G Blue Line repair penetrations installed

Eval Division: San Mateo County Environmental Health
Eval Program: UST
Eval Source: CERS

Eval General Type: Other/Unknown
Eval Date: 02-12-2020
Violations Found: No
Eval Type: Other, not routine, done by local agency
Eval Notes: Please update the map to include: storm and sewer drains, access and exit points, Haz. material handling and storage areas, - waste storage /drum storage emergency response equipment (Spill kit, Fire ext.)

Eval Division: San Mateo County Environmental Health
Eval Program: HMRRP
Eval Source: CERS

Eval General Type: Compliance Evaluation Inspection
Eval Date: 02-12-2020
Violations Found: Yes
Eval Type: Routine done by local agency
Eval Notes: Prior violations still open: Contractor stated that they are preparing a permit application for the repairs currently. The following failures were noted on 12/13/19. 1. T-1 87 product line secondary failed 5.0psi 1-hour testing. 2. Leaks confirmed at UDC#3-4 and #5-6 Bravo termination fittings inside UDCs. The technician recommended repairs: BravoG s B-2000 retro fit kit. 3. T-1 87 STP sump failed testing. Technician recommend replacing STP sump. 4. T-2 91 STP sumps failed testing. Technician recommend replacing STP sump. Request: Submit a plan to correct the failures and re-test the equipment immediately. Observations: Contractor Certifications: Sumps and spill containers: some liquid in spill buckets. Please remove this regularly and promptly. Set-up: printed Alarm History Flags: None since 3/25/19 Panel: Lights Alarm Sensor Out Power Failure. Tank ID # 2 PREMIUM CERS TankID 10065505-001 Tank MODERN WELDING Manufacturer Tank [Truncated]

Eval Division: San Mateo County Environmental Health
Eval Program: UST
Eval Source: CERS

Eval General Type: Other/Unknown
Eval Date: 02-24-2020
Violations Found: No
Eval Type: Other, not routine, done by local agency
Eval Notes: Reviewing permit application submission.

Eval Division: San Mateo County Environmental Health
Eval Program: UST
Eval Source: CERS

Eval General Type: Other/Unknown
Eval Date: 03-11-2020
Violations Found: No
Eval Type: Other, not routine, done by local agency
Eval Notes: Filed a copy of the AMC in facility folder.

Eval Division: San Mateo County Environmental Health
Eval Program: UST

Map ID
Direction
Distance
Elevation

MAP FINDINGS

Site

Database(s)

EDR ID Number
EPA ID Number

APRO DISTRIBUTION 2201 TAD'S 76 (Continued)

1000167419

Eval Source: CERS

Eval General Type: Compliance Evaluation Inspection
Eval Date: 03-25-2019
Violations Found: No
Eval Type: Routine done by local agency
Eval Notes: No forms submitted to CERS for the new owner.
Eval Division: San Mateo County Environmental Health
Eval Program: HMRRP
Eval Source: CERS

Eval General Type: Compliance Evaluation Inspection
Eval Date: 03-25-2019
Violations Found: Yes
Eval Type: Routine done by local agency
Eval Notes: Previous CERS UST review comments: On review of the UST forms, the overfill protection portion shows that the facility is using an audible visual alarm. The overfill protection requirements indicate that the a UST installed after July 1, 1987 must also be using the flow restrictor (ball float) in conjunction with the audible visual alarm OR the facility must have secondary containment for the vent and tank risers. The facility is listing no secondary containment for the vent and tank risers. The facility could also use the shut-off valve (flapper) installed at 95% to meet this requirement. Secondary containment and corrosion protection is required on vent and tank riser piping for USTs installed after July 1, 1987 with this type of overfill prevention, because this type of overfill prevention does not meet the exemption criteria of section 2636 (a)(1) of the California Code of Regulations. For a chart and explanation from the waterboard, you can see their technical [Truncated]

Eval Division: San Mateo County Environmental Health
Eval Program: UST
Eval Source: CERS

Eval General Type: Compliance Evaluation Inspection
Eval Date: 03-25-2019
Violations Found: Yes
Eval Type: Routine done by local agency
Eval Notes: The new ownership has a new EPA ID number. According to station manager, no hazardous waste has been generated since the last pickup 3/2018, 40 lbs of contaminated debris/filters. Two 55 gallon drums are on site for the collection of solid and liquid contaminated materials. Liquid from the spill buckets was left on site in the drums today. Update label to reflect new owner.

Eval Division: San Mateo County Environmental Health
Eval Program: HW
Eval Source: CERS

Eval General Type: Other/Unknown
Eval Date: 04-04-2019
Violations Found: No
Eval Type: Other, not routine, done by local agency
Eval Notes: rejected due to missing / insufficient information.
Eval Division: San Mateo County Environmental Health
Eval Program: HMRRP
Eval Source: CERS

Map ID
Direction
Distance
Elevation

MAP FINDINGS

Site

Database(s)

EDR ID Number
EPA ID Number

APRO DISTRIBUTION 2201 TAD'S 76 (Continued)

1000167419

Eval General Type:	Other/Unknown
Eval Date:	04-04-2019
Violations Found:	No
Eval Type:	Other, not routine, done by local agency
Eval Notes:	rejected due to missing / insufficient information.
Eval Division:	San Mateo County Environmental Health
Eval Program:	UST
Eval Source:	CERS
Eval General Type:	Other/Unknown
Eval Date:	04-17-2020
Violations Found:	No
Eval Type:	Other, not routine, done by local agency
Eval Notes:	87 and 91 lines tested at 50 PSI for 1 hour. Vent and VR tested at 5 PSI as well. Soap testing showed no failures during this test conducted from the office using Facetime to observe for any issue. Repair Technician will send comments and pictures with the test report.
Eval Division:	San Mateo County Environmental Health
Eval Program:	UST
Eval Source:	CERS
Eval General Type:	Other/Unknown
Eval Date:	04-28-2020
Violations Found:	No
Eval Type:	Other, not routine, done by local agency
Eval Notes:	Reviewed passing 989 test. Combined and filed pictures associated with the repair.
Eval Division:	San Mateo County Environmental Health
Eval Program:	UST
Eval Source:	CERS
Eval General Type:	Other/Unknown
Eval Date:	05-23-2019
Violations Found:	No
Eval Type:	Other, not routine, done by local agency
Eval Notes:	Reviewed and requested more info and payment for permit application.
Eval Division:	San Mateo County Environmental Health
Eval Program:	UST
Eval Source:	CERS
Eval General Type:	Other/Unknown
Eval Date:	05-29-2019
Violations Found:	No
Eval Type:	Other, not routine, done by local agency
Eval Notes:	Reviewed permit application for SB and change to overfill protection (drop tube install). Spoke with Marjorie and agreed the fee for 793 is appropriate for 793. The signed application page is missing and a copy was requested via email.
Eval Division:	San Mateo County Environmental Health
Eval Program:	UST
Eval Source:	CERS
Eval General Type:	Other/Unknown
Eval Date:	06-12-2020
Violations Found:	No
Eval Type:	Other, not routine, done by local agency

Map ID
Direction
Distance
Elevation

MAP FINDINGS

Site

Database(s)

EDR ID Number
EPA ID Number

APRO DISTRIBUTION 2201 TAD'S 76 (Continued)

1000167419

Eval Notes: Reviewed COFR updates. Noticed an error. Requested correction. Tom Robbins responded with correction which was reviewed and accepted.

Eval Division: San Mateo County Environmental Health
Eval Program: UST
Eval Source: CERS

Eval General Type: Other/Unknown
Eval Date: 07-31-2019
Violations Found: No
Eval Type: Other, not routine, done by local agency
Eval Notes: Reviewing plan submitted prior to site visit. Rejected forms.
Eval Division: San Mateo County Environmental Health
Eval Program: UST
Eval Source: CERS

Eval General Type: Other/Unknown
Eval Date: 07-31-2019
Violations Found: Yes
Eval Type: Other, not routine, done by local agency
Eval Notes: Overfill equipment inspection observed at 9:00 AM. Garrett Warren from CGRS conducted the inspection and testing (ICC and Veeder Root Certified) Facility inspection included removal of the probe to verify the level at which the audible and visual alarm activated. Upon inspection the audible alarm failed to function. The facility reported that the alarm was activated last week and was functioning properly. Upon further trouble shooting, the alarm returned to proper function. Please do the following things to verify that the alarm continues to function properly. 1. Until the potentially failing part is replaced, test the alarm using the test button each operating day. 2. Replace the potentially failing part (timer) as noted by the technician on the inspection report. The probe floats, set to go off at 108 inches or just under 90% of the tank volume appeared to function properly along with the audible visual alarm by the end of the inspection. Despite the verified [Truncated]
Eval Division: San Mateo County Environmental Health
Eval Program: UST
Eval Source: CERS

Eval General Type: Other/Unknown
Eval Date: 09-11-2019
Violations Found: No
Eval Type: Other, not routine, done by local agency
Eval Notes: Reviewed and accepted multiple submissions on CERS.
Eval Division: San Mateo County Environmental Health
Eval Program: HMRRP
Eval Source: CERS

Eval General Type: Other/Unknown
Eval Date: 09-11-2019
Violations Found: No
Eval Type: Other, not routine, done by local agency
Eval Notes: Started reviewing UST submission.
Eval Division: San Mateo County Environmental Health
Eval Program: UST
Eval Source: CERS

Eval General Type: Other/Unknown

Map ID
Direction
Distance
Elevation

MAP FINDINGS

Site

Database(s)

EDR ID Number
EPA ID Number

APRO DISTRIBUTION 2201 TAD'S 76 (Continued)

1000167419

Eval Date: 09-12-2019
Violations Found: No
Eval Type: Other, not routine, done by local agency
Eval Notes: Finished reviewing UST submission. Rejected it due to "personnel responsibilities" section and noted that the facility did not have an owner operator agreement which may not be required. Discussed question with Dermot the UST specialist. Reviewed and accepted following submission.
Eval Division: San Mateo County Environmental Health
Eval Program: UST
Eval Source: CERS

Enforcement Action:

Site ID: 520772
Site Name: APRO Distribution 2201 Tad's 76
Site Address: 402 S DELAWARE ST
Site City: SAN MATEO
Site Zip: 94402
Enf Action Date: 08-15-2019
Enf Action Type: Notice of Violation (Unified Program)
Enf Action Description: Notice of Violation Issued by the Inspector at the Time of Inspection
Enf Action Notes: Certified NOV letter delivered to business Aug 19, 2019. 10/9/19: NO VIOLATIONS OPEN IN DISPATCH CENTER, NOV RESOLVED.
Enf Action Division: San Mateo County Environmental Health
Enf Action Program: UST
Enf Action Source: CERS

Affiliation:

Affiliation Type Desc: Document Preparer
Entity Name: Tom Robins
Entity Title: Not reported
Affiliation Address: Not reported
Affiliation City: Not reported
Affiliation State: Not reported
Affiliation Country: Not reported
Affiliation Zip: Not reported
Affiliation Phone: Not reported

Affiliation Type Desc: Environmental Contact
Entity Name: Tom Robins
Entity Title: Not reported
Affiliation Address: 4130 Cover Street
Affiliation City: Long Beach
Affiliation State: CA
Affiliation Country: Not reported
Affiliation Zip: 90808
Affiliation Phone: Not reported

Affiliation Type Desc: Facility Mailing Address
Entity Name: Mailing Address
Entity Title: Not reported
Affiliation Address: 402 S Delaware Street
Affiliation City: San Mateo
Affiliation State: CA
Affiliation Country: Not reported
Affiliation Zip: 94402

Map ID
Direction
Distance
Elevation

MAP FINDINGS

Site

Database(s)

EDR ID Number
EPA ID Number

APRO DISTRIBUTION 2201 TAD'S 76 (Continued)

1000167419

Affiliation Phone: Not reported

Affiliation Type Desc: Property Owner
Entity Name: NORTHWEST DEALERCO HOLDINGS, LLC
Entity Title: Not reported
Affiliation Address: 29501 Canwood Street, Suite 200
Affiliation City: Agoura Hills
Affiliation State: CA
Affiliation Country: United States
Affiliation Zip: 91301
Affiliation Phone: (818) 206-5700

Affiliation Type Desc: Identification Signer
Entity Name: Tom Robins
Entity Title: Staff Geologist
Affiliation Address: Not reported
Affiliation City: Not reported
Affiliation State: Not reported
Affiliation Country: Not reported
Affiliation Zip: Not reported
Affiliation Phone: Not reported

Affiliation Type Desc: UST Tank Operator
Entity Name: APRO, LLC
Entity Title: Not reported
Affiliation Address: 4130 Cover Street
Affiliation City: Long Beach
Affiliation State: CA
Affiliation Country: United States
Affiliation Zip: 90808
Affiliation Phone: (310) 323-3992

Affiliation Type Desc: Legal Owner
Entity Name: APRO, LLC
Entity Title: Not reported
Affiliation Address: 4130 Cover Street
Affiliation City: Long Beach
Affiliation State: CA
Affiliation Country: United States
Affiliation Zip: 90808
Affiliation Phone: (310) 323-3992

Affiliation Type Desc: UST Property Owner Name
Entity Name: NORTHWEST DEALERCO HOLDINGS, LLC
Entity Title: Not reported
Affiliation Address: 29501 Canwood Street, Suite #200
Affiliation City: Auoura Hills
Affiliation State: CA
Affiliation Country: United States
Affiliation Zip: 91301
Affiliation Phone: (818) 206-5700

Affiliation Type Desc: UST Tank Owner
Entity Name: APRO, LLC
Entity Title: Not reported
Affiliation Address: 4130 Cover Street
Affiliation City: Long Beach

Map ID
Direction
Distance
Elevation

MAP FINDINGS

Site

Database(s)

EDR ID Number
EPA ID Number

APRO DISTRIBUTION 2201 TAD'S 76 (Continued)

1000167419

Affiliation State: CA
Affiliation Country: United States
Affiliation Zip: 90808
Affiliation Phone: (310) 323-3992

Affiliation Type Desc: CUPA District
Entity Name: San Mateo County Environmental Health
Entity Title: Not reported
Affiliation Address: 2000 Alameda de las Pulgas, Suite 100
Affiliation City: San Mateo
Affiliation State: CA
Affiliation Country: Not reported
Affiliation Zip: 94403
Affiliation Phone: (650) 372-6200

Affiliation Type Desc: Operator
Entity Name: APRO, LLC
Entity Title: Not reported
Affiliation Address: Not reported
Affiliation City: Not reported
Affiliation State: Not reported
Affiliation Country: Not reported
Affiliation Zip: Not reported
Affiliation Phone: (310) 323-3992

Affiliation Type Desc: Parent Corporation
Entity Name: APRO LLC
Entity Title: Not reported
Affiliation Address: Not reported
Affiliation City: Not reported
Affiliation State: Not reported
Affiliation Country: Not reported
Affiliation Zip: Not reported
Affiliation Phone: Not reported

P162 UNOCAL #6390
ESE 402 DELAWARE
< 1/8 SAN MATEO, CA 94403
0.112 mi.
592 ft. Site 11 of 16 in cluster P

LUST S104494519
San Mateo Co. BI N/A

Relative: LUST REG 2:
Lower Region: 2
Actual: Facility Id: Not reported
22 ft. Facility Status: Post remedial action monitoring
Case Number: 110069
How Discovered: OM
Leak Cause: Unknown
Leak Source: Unknown
Date Leak Confirmed: Not reported
Oversight Program: LUST
Prelim. Site Assesment Wokplan Submitted: Not reported
Preliminary Site Assesment Began: Not reported
Pollution Characterization Began: Not reported
Pollution Remediation Plan Submitted: Not reported
Date Remediation Action Underway: Not reported
Date Post Remedial Action Monitoring Began: 1/1/1965

Map ID
Direction
Distance
Elevation

MAP FINDINGS

Site

Database(s)

EDR ID Number
EPA ID Number

UNOCAL #6390 (Continued)

S104494519

San Mateo Co. BI:
Name: TAD'S 76 #256390
Address: 402 DELAWARE
City,State,Zip: SAN MATEO, CA 94402
Region: SAN MATEO
Facility ID: FA0046458
Prog Element Code: STORMWATER ANNUAL INSPECTION FEE
Record Id: PR0068915
Description: STORMWATER ANNUAL FEE - INSP FREQ EVERY 2 YRS
Facility Status: Inactive, non-billable
Program Category: STORMWATER

Name: TAD'S 76 #256390
Address: 402 DELAWARE
City,State,Zip: SAN MATEO, CA 94402
Region: SAN MATEO
Facility ID: FA0046458
Prog Element Code: GENERATES and RECYCLES WASTE OIL/SOLVENT
Record Id: PR0063204
Description: GENERATES & RECYCLES WASTE OIL/SOLVENT
Facility Status: Inactive, non-billable
Program Category: HAZARDOUS WASTE PROGRAM

Name: TAD'S 76 #256390
Address: 402 DELAWARE
City,State,Zip: SAN MATEO, CA 94402
Region: SAN MATEO
Facility ID: FA0046458
Prog Element Code: STORES HAZ MAT <1,199GAL,9,999LB,4,799FT3
Record Id: PR0063202
Description: STORES HAZ MAT <1,199GAL,9,999LB,4,799CF
Facility Status: Inactive, non-billable
Program Category: BUSINESS PLAN PROGRAM

Name: TAD'S 76 #256390
Address: 402 DELAWARE
City,State,Zip: SAN MATEO, CA 94402
Region: SAN MATEO
Facility ID: FA0046458
Prog Element Code: UNDERGROUND TANK - GENERAL
Record Id: PR0063203
Description: UNDERGROUND TANK - GENERAL
Facility Status: Inactive, non-billable
Program Category: UNDERGROUND TANK PROGRAM

P163
ESE
< 1/8
0.112 mi.
592 ft.

TNT AUTO REPAIR
402 DELAWARE
SAN MATEO, CA 94402
Site 12 of 16 in cluster P

San Mateo Co. BI **S122980354**
N/A

Relative:
Lower
Actual:
22 ft.

San Mateo Co. BI:
Name: TNT AUTO REPAIR
Address: 402 DELAWARE
City,State,Zip: SAN MATEO, CA 94402
Region: SAN MATEO
Facility ID: FA0064465

Map ID
 Direction
 Distance
 Elevation

MAP FINDINGS

Site

Database(s)

EDR ID Number
 EPA ID Number

TNT AUTO REPAIR (Continued)

S122980354

Prog Element Code: STORES MV FUELS OR WASTE ONLY
 Record Id: PR0087318
 Description: STORES MV FUELS OR WASTE ONLY
 Facility Status: Active, billable
 Program Category: BUSINESS PLAN PROGRAM

 Name: TNT AUTO REPAIR
 Address: 402 DELAWARE
 City,State,Zip: SAN MATEO, CA 94402
 Region: SAN MATEO
 Facility ID: FA0064465
 Prog Element Code: GENERATES and RECYCLES WASTE OIL/SOLVENT
 Record Id: PR0087319
 Description: GENERATES & RECYCLES WASTE OIL/SOLVENT
 Facility Status: Active, billable
 Program Category: HAZARDOUS WASTE PROGRAM

**P164
 ESE
 < 1/8
 0.112 mi.
 592 ft.**

**TNT AUTO REPAIR
 402 S DELAWARE ST
 SAN MATEO, CA 94402
 Site 13 of 16 in cluster P**

**RCRA NonGen / NLR 1024869547
 CAL000438162**

**Relative:
 Lower
 Actual:
 22 ft.**

RCRA NonGen / NLR:
 Date Form Received by Agency: 2018-08-08 00:00:00.0
 Handler Name: TNT AUTO REPAIR
 Handler Address: 402 S DELAWARE ST
 Handler City,State,Zip: SAN MATEO, CA 94402
 EPA ID: CAL000438162
 Contact Name: NGA NGUYEN
 Contact Address: 402 S DELAWARE ST
 Contact City,State,Zip: SAN MATEO, CA 94402
 Contact Telephone: 408-234-5959
 Contact Fax: Not reported
 Contact Email: DUONGSANGPRINTING@YAHOO.COM
 Contact Title: Not reported
 EPA Region: 09
 Land Type: Not reported
 Federal Waste Generator Description: Not a generator, verified
 Non-Notifier: Not reported
 Biennial Report Cycle: Not reported
 Accessibility: Not reported
 Active Site Indicator: Handler Activities
 State District Owner: Not reported
 State District: Not reported
 Mailing Address: 402 S DELAWARE ST
 Mailing City,State,Zip: SAN MATEO, CA 94402
 Owner Name: NGA NGUYEN
 Owner Type: Other
 Operator Name: NGA NGUYEN
 Operator Type: Other
 Short-Term Generator Activity: No
 Importer Activity: No
 Mixed Waste Generator: No
 Transporter Activity: No
 Transfer Facility Activity: No
 Recycler Activity with Storage: No
 Small Quantity On-Site Burner Exemption: No

Map ID
 Direction
 Distance
 Elevation

MAP FINDINGS

Site

Database(s)

EDR ID Number
 EPA ID Number

TNT AUTO REPAIR (Continued)

1024869547

Smelting Melting and Refining Furnace Exemption:	No
Underground Injection Control:	No
Off-Site Waste Receipt:	No
Universal Waste Indicator:	Yes
Universal Waste Destination Facility:	Yes
Federal Universal Waste:	No
Active Site Fed-Reg Treatment Storage and Disposal Facility:	Not reported
Active Site Converter Treatment storage and Disposal Facility:	Not reported
Active Site State-Reg Treatment Storage and Disposal Facility:	Not reported
Active Site State-Reg Handler:	---
Federal Facility Indicator:	Not reported
Hazardous Secondary Material Indicator:	N
Sub-Part K Indicator:	Not reported
Commercial TSD Indicator:	No
Treatment Storage and Disposal Type:	Not reported
2018 GPRC Permit Baseline:	Not on the Baseline
2018 GPRC Renewals Baseline:	Not on the Baseline
Permit Renewals Workload Universe:	Not reported
Permit Workload Universe:	Not reported
Permit Progress Universe:	Not reported
Post-Closure Workload Universe:	Not reported
Closure Workload Universe:	Not reported
202 GPRC Corrective Action Baseline:	No
Corrective Action Workload Universe:	No
Subject to Corrective Action Universe:	No
Non-TSDs Where RCRA CA has Been Imposed Universe:	No
TSDs Potentially Subject to CA Under 3004 (u)/(v) Universe:	No
TSDs Only Subject to CA under Discretionary Auth Universe:	No
Corrective Action Priority Ranking:	No NCAPS ranking
Environmental Control Indicator:	No
Institutional Control Indicator:	No
Human Exposure Controls Indicator:	N/A
Groundwater Controls Indicator:	N/A
Operating TSD Universe:	Not reported
Full Enforcement Universe:	Not reported
Significant Non-Complier Universe:	No
Unaddressed Significant Non-Complier Universe:	No
Addressed Significant Non-Complier Universe:	No
Significant Non-Complier With a Compliance Schedule Universe:	No
Financial Assurance Required:	Not reported
Handler Date of Last Change:	2018-09-07 19:38:46.0
Recognized Trader-Importer:	No
Recognized Trader-Exporter:	No
Importer of Spent Lead Acid Batteries:	No
Exporter of Spent Lead Acid Batteries:	No
Recycler Activity Without Storage:	No
Manifest Broker:	No
Sub-Part P Indicator:	No

Handler - Owner Operator:

Owner/Operator Indicator:	Operator
Owner/Operator Name:	NGA NGUYEN
Legal Status:	Other
Date Became Current:	Not reported
Date Ended Current:	Not reported
Owner/Operator Address:	402 S DELAWARE ST

Map ID
 Direction
 Distance
 Elevation

MAP FINDINGS

Site

Database(s)

EDR ID Number
 EPA ID Number

TNT AUTO REPAIR (Continued)

1024869547

Owner/Operator City,State,Zip:	SAN MATEO, CA 94402
Owner/Operator Telephone:	408-234-5959
Owner/Operator Telephone Ext:	Not reported
Owner/Operator Fax:	Not reported
Owner/Operator Email:	Not reported
Owner/Operator Indicator:	Owner
Owner/Operator Name:	NGA NGUYEN
Legal Status:	Other
Date Became Current:	Not reported
Date Ended Current:	Not reported
Owner/Operator Address:	1950 THREADNEEDLE WAY
Owner/Operator City,State,Zip:	SAN JOSE, CA 95121
Owner/Operator Telephone:	408-234-5951
Owner/Operator Telephone Ext:	Not reported
Owner/Operator Fax:	Not reported
Owner/Operator Email:	Not reported

Historic Generators:

Receive Date:	2018-08-08 00:00:00.0
Handler Name:	TNT AUTO REPAIR
Federal Waste Generator Description:	Not a generator, verified
State District Owner:	Not reported
Large Quantity Handler of Universal Waste:	No
Recognized Trader Importer:	No
Recognized Trader Exporter:	No
Spent Lead Acid Battery Importer:	No
Spent Lead Acid Battery Exporter:	No
Current Record:	Yes
Non Storage Recycler Activity:	Not reported
Electronic Manifest Broker:	Not reported

List of NAICS Codes and Descriptions:

NAICS Code:	811111
NAICS Description:	GENERAL AUTOMOTIVE REPAIR

Facility Has Received Notices of Violations:

Violations:	No Violations Found
-------------	---------------------

Evaluation Action Summary:

Evaluations:	No Evaluations Found
--------------	----------------------

P165
ESE
< 1/8
0.112 mi.
592 ft.

TAD'S 76 #256390
402 S DELAWARE ST
SAN MATEO, CA 94402
Site 14 of 16 in cluster P

UST U004262390
N/A

Relative:
Lower
Actual:
22 ft.

UST:	
Name:	APRO DISTRIBUTION 2201 TAD'S 76
Address:	402 S DELAWARE ST
City,State,Zip:	SAN MATEO, CA 94402
Facility ID:	Not reported
Permitting Agency:	San Mateo County Environmental Health
Latitude:	37.56598

Map ID
Direction
Distance
Elevation

MAP FINDINGS

Site

Database(s)

EDR ID Number
EPA ID Number

TAD'S 76 #256390 (Continued)

U004262390

Longitude: -122.31916

Name: APRO DISTRIBUTION 2201 TAD'S 76
Address: 402 S DELAWARE ST
City,State,Zip: SAN MATEO, CA 94402
Facility ID: Not reported
Permitting Agency: San Mateo County Environmental Health
Latitude: 37.56598
Longitude: -122.31916

Name: TAD'S 76 #256390
Address: 402 S DELAWARE ST
City,State,Zip: SAN MATEO, CA 94402
Facility ID: 41-000-016955
Permitting Agency: San Mateo County Environmental Health
Latitude: 37.566178
Longitude: -122.319241

**P166
ESE
< 1/8
0.112 mi.
592 ft.**

**REED ROBERT A
402 S DELAWARE
SAN MATEO, CA 94402**

**EDR Hist Auto 1020786666
N/A**

Site 15 of 16 in cluster P

**Relative:
Lower**

EDR Hist Auto

**Actual:
22 ft.**

Year:	Name:	Type:
1969	REED ROBERT A	Gasoline Service Stations
1971	REED ROBERT A	Gasoline Service Stations
1972	REED ROBERT A	Gasoline Service Stations
1973	SHINODA SHIGEAKI SHIG	Gasoline Service Stations
1974	SHINODA SHIGEAKI SHIG	Gasoline Service Stations
1975	SHINODA SHIGEAKI SHIG	Gasoline Service Stations
1976	SHINODA SHIGEAKI SHIG	Gasoline Service Stations
1977	SHINODA SHIGEAKI SHIG	Gasoline Service Stations
1978	SHINODA SHIGEAKI SHIG	Gasoline Service Stations
1979	SHINODA SHIGEAKI SHIG	Gasoline Service Stations
1980	SHINODA SHIGEAKI SHIG	Gasoline Service Stations
1982	SHINODA SHIGEAKI SHIG	Gasoline Service Stations
1983	SHINODA SHIGEAKI SHIG	Gasoline Service Stations
1985	SHINODA SHIGEAKI SHIG	Gasoline Service Stations
1986	SHINODA SHIGEAKI SHIG	Gasoline Service Stations
1987	SHINODA SHIGEAKI SHIG	Gasoline Service Stations
1988	SHINODA SHIGEAKI SHIG	Gasoline Service Stations
1989	SHINODA SHIGEAKI SHIG	Gasoline Service Stations
1990	SHINODA SHIGEAKI SHIG	Gasoline Service Stations
1991	SHINODA SHIGEAKI SHIG	Gasoline Service Stations
1992	SHINODA SHIGEAKI SHIG	Gasoline Service Stations
1996	JIMS UNOCAL	Gasoline Service Stations
1997	JIMS UNOCAL	Gasoline Service Stations
1998	UNOCAL CORPORATION	Gasoline Service Stations
1999	UNOCAL CORPORATION	Gasoline Service Stations
2000	UNOCAL CORPORATION	Gasoline Service Stations
2001	UNOCAL CORPORATION	Gasoline Service Stations
2002	PHILLIPS PETROLEUM COMPANY	Gasoline Service Stations
2003	CONOCOPHILLIPS COMPANY	Gasoline Service Stations
2004	CONOCOPHILLIPS COMPANY	Gasoline Service Stations
2005	CONOCOPHILLIPS COMPANY	Gasoline Service Stations

Map ID
 Direction
 Distance
 Elevation

MAP FINDINGS

Site

Database(s)

EDR ID Number
 EPA ID Number

REED ROBERT A (Continued)

1020786666

2006	CONOCOPHILLIPS COMPANY	Gasoline Service Stations
2007	CONOCOPHILLIPS COMPANY	Gasoline Service Stations
2008	CONOCOPHILLIPS COMPANY	Gasoline Service Stations
2009	CONOCOPHILLIPS COMPANY	Gasoline Service Stations
2009	DUNG CHI TRAN	Gasoline Service Stations
2009	A T AUTO CARE	General Automotive Repair Shops
2010	A T AUTO CARE	General Automotive Repair Shops
2010	DUNG CHI TRAN	Gasoline Service Stations
2010	CONOCOPHILLIPS COMPANY	Gasoline Service Stations
2011	A T AUTO CARE	General Automotive Repair Shops
2011	CONOCOPHILLIPS COMPANY	Gasoline Service Stations
2011	DUNG CHI TRAN	Gasoline Service Stations
2012	DUNG CHI TRAN	Gasoline Service Stations
2012	A T AUTO CARE	General Automotive Repair Shops
2012	CONOCOPHILLIPS COMPANY	Gasoline Service Stations
2013	A T AUTO CARE	General Automotive Repair Shops
2013	DUNG CHI TRAN	Gasoline Service Stations
2013	CONOCOPHILLIPS COMPANY	Gasoline Service Stations
2014	CONOCOPHILLIPS COMPANY	Gasoline Service Stations, NEC
2014	A T AUTO CARE	General Automotive Repair Shops
2014	DUNG CHI TRAN	Gasoline Service Stations

P167
ESE
< 1/8
0.112 mi.
592 ft.

UNITED PACIFIC #2201
402 DELAWARE
SAN MATEO, CA 94402
Site 16 of 16 in cluster P

San Mateo Co. BI **S124430608**
N/A

Relative:
Lower
Actual:
22 ft.

San Mateo Co. BI:

Name: UNITED PACIFIC #2201
 Address: 402 DELAWARE
 City,State,Zip: SAN MATEO, CA 94402
 Region: SAN MATEO
 Facility ID: FA0065754
 Prog Element Code: UNDERGROUND TANK - GENERAL
 Record Id: PR0088759
 Description: UNDERGROUND TANK - GENERAL
 Facility Status: Active, billable
 Program Category: UNDERGROUND TANK PROGRAM

Name: UNITED PACIFIC #2201
 Address: 402 DELAWARE
 City,State,Zip: SAN MATEO, CA 94402
 Region: SAN MATEO
 Facility ID: FA0065754
 Prog Element Code: STORES MV FUELS OR WASTE ONLY
 Record Id: PR0088758
 Description: STORES MV FUELS OR WASTE ONLY
 Facility Status: Active, billable
 Program Category: BUSINESS PLAN PROGRAM

Name: UNITED PACIFIC #2201
 Address: 402 DELAWARE
 City,State,Zip: SAN MATEO, CA 94402
 Region: SAN MATEO
 Facility ID: FA0065754
 Prog Element Code: GENERATES <27 GAL/YEAR
 Record Id: PR0088795

Map ID
Direction
Distance
Elevation

MAP FINDINGS

Site

Database(s)

EDR ID Number
EPA ID Number

UNITED PACIFIC #2201 (Continued)

S124430608

Description: GENERATES <27 GAL/YEAR
Facility Status: Active, billable
Program Category: HAZARDOUS WASTE PROGRAM

O168
South
< 1/8
0.112 mi.
592 ft.

WARDROBE CLEANERS
344 4TH AVE
SAN MATEO, CA 94401
Site 11 of 11 in cluster O

ENVIROSTOR **S118756936**
N/A

Relative:
Higher
Actual:
29 ft.

ENVIROSTOR:
Name: WARDROBE CLEANERS
Address: 344 4TH AVE
City,State,Zip: SAN MATEO, CA 94401
Facility ID: 41720094
Status: No Action Required
Status Date: 09/15/2003
Site Code: Not reported
Site Type: Evaluation
Site Type Detailed: Evaluation
Acres: 0.03
NPL: NO
Regulatory Agencies: SAN MATEO COUNTY
Lead Agency: SAN MATEO COUNTY
Program Manager: Not reported
Supervisor: Denise Tsuji
Division Branch: Cleanup Berkeley
Assembly: 22
Senate: 13
Special Program: Not reported
Restricted Use: NO
Site Mgmt Req: NONE SPECIFIED
Funding: Not reported
Latitude: 37.56490
Longitude: -122.3212
APN: NONE SPECIFIED
Past Use: DRY CLEANING, MACHINE SHOP, VEHICLE MAINTENANCE
Potential COC: NONE SPECIFIED No Contaminants found
Confirmed COC: 31000-NO
Potential Description: OTH, SOIL
Alias Name: T10000009149
Alias Type: GeoTracker Global ID
Alias Name: 41720094
Alias Type: Envirostor ID Number

Completed Info:

Completed Area Name: PROJECT WIDE
Completed Sub Area Name: Not reported
Completed Document Type: Site Screening
Completed Date: 09/15/2003
Comments: Preliminary endangerment assessment recommended. Further investigation concluded no action required (see No Action Determination Memorandum).

Completed Area Name: PROJECT WIDE
Completed Sub Area Name: Not reported
Completed Document Type: * Discovery
Completed Date: 10/15/1980

Map ID
 Direction
 Distance
 Elevation

MAP FINDINGS

Site

Database(s)

EDR ID Number
 EPA ID Number

WARDROBE CLEANERS (Continued)

S118756936

Comments: FACILITY IDENTIFIED ACTIVE SITE ID'D BY DRIVE BY

Future Area Name: Not reported
 Future Sub Area Name: Not reported
 Future Document Type: Not reported
 Future Due Date: Not reported
 Schedule Area Name: Not reported
 Schedule Sub Area Name: Not reported
 Schedule Document Type: Not reported
 Schedule Due Date: Not reported
 Schedule Revised Date: Not reported

X169
West
< 1/8
0.112 mi.
593 ft.

AD O LITH
168 B
SAN MATEO, CA 94402

San Mateo Co. BI S106981324
N/A

Site 1 of 6 in cluster X

Relative:
Higher

San Mateo Co. BI:

Actual:
32 ft.

Name: AD O LITH
 Address: 168 B
 City,State,Zip: SAN MATEO, CA 94402
 Region: SAN MATEO
 Facility ID: FA0013848
 Prog Element Code: GENERATES and RECYCLES WASTE OIL/SOLVENT
 Record Id: PR0024472
 Description: GENERATES & RECYCLES WASTE OIL/SOLVENT
 Facility Status: Inactive, non-billable
 Program Category: HAZARDOUS WASTE PROGRAM

Name: AD O LITH
 Address: 168 B
 City,State,Zip: SAN MATEO, CA 94402
 Region: SAN MATEO
 Facility ID: FA0013848
 Prog Element Code: STORES HAZ MAT <219GAL,1,999LB, 879FT3
 Record Id: PR0024473
 Description: STORES HAZ MAT <219GAL,1,999LB, 879CF
 Facility Status: Inactive, non-billable
 Program Category: BUSINESS PLAN PROGRAM

V170
WSW
< 1/8
0.112 mi.
594 ft.

LEVEL 236/ ATTIC
236 B
SAN MATEO, CA 94401

San Mateo Co. BI S123182664
N/A

Site 7 of 9 in cluster V

Relative:
Higher

San Mateo Co. BI:

Actual:
32 ft.

Name: LEVEL 236/ ATTIC
 Address: 236 B
 City,State,Zip: SAN MATEO, CA 94401
 Region: SAN MATEO
 Facility ID: FA0046411
 Prog Element Code: STORMWATER ANNUAL INSPECTION FEE
 Record Id: PR0069453
 Description: STORMWATER ANNUAL FEE - INSP FREQ EVERY 2 YRS

MAP FINDINGS

Map ID
Direction
Distance
Elevation

Site

Database(s)

EDR ID Number
EPA ID Number

LEVEL 236/ ATTIC (Continued)

S123182664

Facility Status: Inactive, non-billable
Program Category: STORMWATER

Q171 CHING LEE LAUNDRY CO
NW 420 FIRST AVE
< 1/8 SAN MATEO, CA 94401

EDR Hist Cleaner 1018966390
N/A

0.113 mi.
597 ft. Site 8 of 8 in cluster Q

Relative: EDR Hist Cleaner
Higher

Actual: 26 ft.	Year: Name: 1971 CHING LEE LAUNDRY CO 1972 CHING LEE LAUNDRY CO	Type: Garment Pressing And Cleaners' Agents Garment Pressing And Cleaners' Agents
---------------------------------	---	---

W172 PANCHO VILLA
South 365 B
< 1/8 SAN MATEO, CA 94401

San Mateo Co. BI S123180400
N/A

0.113 mi.
597 ft. Site 3 of 4 in cluster W

Relative: Higher	San Mateo Co. BI: Name: PANCHO VILLA Address: 365 B City,State,Zip: SAN MATEO, CA 94401 Region: SAN MATEO Facility ID: FA0014873 Prog Element Code: STORMWATER ANNUAL INSPECTION FEE Record Id: PR0069543 Description: STORMWATER ANNUAL FEE - INSP FREQ EVERY 2 YRS Facility Status: Inactive, non-billable Program Category: STORMWATER
-----------------------------------	---

T173 ALBAYK
ENE 670 3RD
< 1/8 SAN MATEO, CA 94401

San Mateo Co. BI S123183019
N/A

0.113 mi.
598 ft. Site 3 of 3 in cluster T

Relative: Lower	San Mateo Co. BI: Name: ALBAYK Address: 670 3RD City,State,Zip: SAN MATEO, CA 94401 Region: SAN MATEO Facility ID: FA0050381 Prog Element Code: STORMWATER ANNUAL INSPECTION FEE Record Id: PR0069639 Description: STORMWATER ANNUAL FEE - INSP FREQ EVERY 2 YRS Facility Status: Inactive, non-billable Program Category: STORMWATER
----------------------------------	---

Actual:
21 ft.

MAP FINDINGS

Map ID			EDR ID Number
Direction			EPA ID Number
Distance			
Elevation	Site	Database(s)	

X174 WSW < 1/8 0.114 mi. 601 ft.	CHEESE STEAK SHOP 206 B SAN MATEO, CA 94401 Site 2 of 6 in cluster X	San Mateo Co. BI	S123183180 N/A
Relative: Higher	San Mateo Co. BI: Name: CHEESE STEAK SHOP Address: 206 B City,State,Zip: SAN MATEO, CA 94401 Region: SAN MATEO Facility ID: FA0051613 Prog Element Code: STORMWATER ANNUAL INSPECTION FEE Record Id: PR0073229 Description: STORMWATER ANNUAL FEE - INSP FREQ EVERY 2 YRS Facility Status: Inactive, non-billable Program Category: STORMWATER		
Actual: 32 ft.			

175 SSW < 1/8 0.116 mi. 610 ft.	B STREET & VINE 320 B SAN MATEO, CA 94401	San Mateo Co. BI	S123182139 N/A
Relative: Higher	San Mateo Co. BI: Name: B STREET & VINE Address: 320 B City,State,Zip: SAN MATEO, CA 94401 Region: SAN MATEO Facility ID: FA0030671 Prog Element Code: STORMWATER ANNUAL INSPECTION FEE Record Id: PR0069524 Description: STORMWATER ANNUAL FEE - INSP FREQ EVERY 2 YRS Facility Status: Inactive, non-billable Program Category: STORMWATER		
Actual: 32 ft.			

V176 SW < 1/8 0.118 mi. 621 ft.	SUBWAY 226 3RD SAN MATEO, CA 94401 Site 8 of 9 in cluster V	San Mateo Co. BI	S123180159 N/A
Relative: Higher	San Mateo Co. BI: Name: SUBWAY Address: 226 3RD City,State,Zip: SAN MATEO, CA 94401 Region: SAN MATEO Facility ID: FA0009024 Prog Element Code: STORMWATER ANNUAL INSPECTION FEE Record Id: PR0069435 Description: STORMWATER ANNUAL FEE - INSP FREQ EVERY 2 YRS Facility Status: Inactive, non-billable Program Category: STORMWATER		
Actual: 33 ft.			

MAP FINDINGS

Map ID			EDR ID Number
Direction			EPA ID Number
Distance			
Elevation	Site	Database(s)	

X177 WSW < 1/8 0.118 mi. 622 ft.	BRICK OVEN PIZZA 200 B SAN MATEO, CA 94401 Site 3 of 6 in cluster X	San Mateo Co. BI	S123180138 N/A
--	--	-------------------------	---------------------------------

Relative: Higher Actual: 32 ft.	San Mateo Co. BI: Name: BRICK OVEN PIZZA Address: 200 B City,State,Zip: SAN MATEO, CA 94401 Region: SAN MATEO Facility ID: FA0008577 Prog Element Code: STORMWATER ANNUAL INSPECTION FEE Record Id: PR0069373 Description: STORMWATER ANNUAL FEE - INSP FREQ EVERY 2 YRS Facility Status: Inactive, non-billable Program Category: STORMWATER		
--	---	--	--

V178 SW < 1/8 0.119 mi. 630 ft.	3 BEES COFFEE HOUSE 224 3RD SAN MATEO, CA 94401 Site 9 of 9 in cluster V	San Mateo Co. BI	S123180633 N/A
---	---	-------------------------	---------------------------------

Relative: Higher Actual: 33 ft.	San Mateo Co. BI: Name: 3 BEES COFFEE HOUSE Address: 224 3RD City,State,Zip: SAN MATEO, CA 94401 Region: SAN MATEO Facility ID: FA0022685 Prog Element Code: STORMWATER ANNUAL INSPECTION FEE Record Id: PR0069433 Description: STORMWATER ANNUAL FEE - INSP FREQ EVERY 2 YRS Facility Status: Inactive, non-billable Program Category: STORMWATER		
--	--	--	--

Y179 NW < 1/8 0.121 mi. 641 ft.	EUROPEAN MOTORS 408 1ST SAN MATEO, CA 94401 Site 1 of 3 in cluster Y	San Mateo Co. BI	S102270244 N/A
---	---	-------------------------	---------------------------------

Relative: Higher Actual: 27 ft.	San Mateo Co. BI: Name: EUROPEAN MOTORS Address: 408 1ST City,State,Zip: SAN MATEO, CA 94401 Region: SAN MATEO Facility ID: FA0005840 Prog Element Code: STORES MV FUELS OR WASTE ONLY Record Id: PR0003431 Description: STORES MV FUELS OR WASTE ONLY Facility Status: Inactive, non-billable Program Category: BUSINESS PLAN PROGRAM Name: EUROPEAN MOTORS Address: 408 1ST City,State,Zip: SAN MATEO, CA 94401 Region: SAN MATEO		
--	---	--	--

Map ID
 Direction
 Distance
 Elevation

MAP FINDINGS

Site

Database(s)

EDR ID Number
 EPA ID Number

GAS AND SHOB (Continued)

1020482328

1988	GUERAMI MANI	Gasoline Service Stations
2001	MOBIL STATION	Gasoline Service Stations
2002	MOBIL STATION	Gasoline Service Stations
2003	GAS AND SHOB	Gasoline Service Stations
2004	GAS AND SHOB	Gasoline Service Stations
2005	GAS AND SHOB	Gasoline Service Stations, NEC
2006	GAS AND SHOB	Gasoline Service Stations, NEC
2007	GAS AND SHOB	Gasoline Service Stations, NEC
2008	ANDYS BP INC	Gasoline Service Stations, NEC
2008	GAS AND SHOB	Gasoline Service Stations, NEC
2009	GAS AND SHOB	Gasoline Service Stations, NEC
2009	ANDYS BP INC	Gasoline Service Stations, NEC
2010	ANDYS BP INC	Gasoline Service Stations, NEC
2010	GAS AND SHOB	Gasoline Service Stations, NEC
2011	ANDYS BP INC	Gasoline Service Stations, NEC
2012	ANDYS BP INC	Gasoline Service Stations, NEC

AA182
 East
 < 1/8
 0.122 mi.
 645 ft.

ANDYS BP INC DBA GAS & SHOP
609 E 4TH AVE
SAN MATEO, CA 94401
 Site 2 of 10 in cluster AA

CERS HAZ WASTE
CERS TANKS
HAZNET
CERS
HWTS

S113132820
 N/A

Relative:
 Lower
Actual:
 21 ft.

CERS HAZ WASTE:
 Name: GAS & SHOP
 Address: 609 E 4TH AVE
 City,State,Zip: SAN MATEO, CA 94401
 Site ID: 32584
 CERS ID: 10065463
 CERS Description: Hazardous Waste Generator

CERS TANKS:
 Name: GAS & SHOP
 Address: 609 E 4TH AVE
 City,State,Zip: SAN MATEO, CA 94401
 Site ID: 32584
 CERS ID: 10065463
 CERS Description: Underground Storage Tank

HAZNET:
 Name: ANDYS BP INC DBA GAS & SHOP
 Address: 609 E 4TH AVE
 Address 2: Not reported
 City,State,Zip: SAN MATEO, CA 94080
 Contact: JACK WINNER
 Telephone: 6503335558
 Mailing Name: Not reported
 Mailing Address: 1045 AIRPORT BLVD

 Year: 2018
 Gepaid: CAL000283934
 TSD EPA ID: NVT330010000
 CA Waste Code: 352 - Other organic solids
 Disposal Method: H132 - Landfill Or Surface Impoundment That Will Be Closed As Landfill(To Include On-Site Treatment And/Or Stabilization)
 Tons: 0.01000

Map ID
Direction
Distance
Elevation

MAP FINDINGS

Site

Database(s)

EDR ID Number
EPA ID Number

ANDYS BP INC DBA GAS & SHOP (Continued)

S113132820

Year: 2018
Gepaid: CAL000283934
TSD EPA ID: CAT080013352
CA Waste Code: 134 - Aqueous solution with total organic residues less than 10 percent
Disposal Method: H039 - Other Recovery Of Reclamation For Reuse Including Acid Regeneration, Organics Recovery Ect
Tons: 0.52500

Year: 2016
Gepaid: CAL000283934
TSD EPA ID: CAT080013352
CA Waste Code: 134 - Aqueous solution with total organic residues less than 10 percent
Disposal Method: H039 - Other Recovery Of Reclamation For Reuse Including Acid Regeneration, Organics Recovery Ect
Tons: 0.42

Year: 2013
Gepaid: CAL000283934
TSD EPA ID: CAT080013352
CA Waste Code: 134 - Aqueous solution with total organic residues less than 10 percent
Disposal Method: H039 - Other Recovery Of Reclamation For Reuse Including Acid Regeneration, Organics Recovery Ect
Tons: 0.21

Year: 2011
Gepaid: CAL000283934
TSD EPA ID: CAL000190816
CA Waste Code: 221 - Waste oil and mixed oil
Disposal Method: H141 - Storage, Bulking, And/Or Transfer Off Site--No Treatment/Reovery (H010-H129) Or (H131-H135)
Tons: 0.209

Year: 2009
Gepaid: CAL000283934
TSD EPA ID: CAD059494310
CA Waste Code: 343 - Unspecified organic liquid mixture
Disposal Method: H141 - Storage, Bulking, And/Or Transfer Off Site--No Treatment/Reovery (H010-H129) Or (H131-H135)
Tons: 0.374

Additional Info:

Year: 2013
Gen EPA ID: CAL000283934

Shipment Date: 20130319
Creation Date: 6/7/2013 22:15:20
Receipt Date: 20130329
Manifest ID: 005785526FLE
Trans EPA ID: CAR000183913
Trans Name: BELSHIRE
Trans 2 EPA ID: Not reported
Trans 2 Name: Not reported
TSDF EPA ID: CAT080013352

Map ID
Direction
Distance
Elevation

MAP FINDINGS

Site

Database(s)

EDR ID Number
EPA ID Number

ANDYS BP INC DBA GAS & SHOP (Continued)

S113132820

Trans Name: DEMENNO KERDOON
TSDf Alt EPA ID: Not reported
TSDf Alt Name: Not reported
Waste Code Description: 134 - Aqueous solution with <10% total organic residues
RCRA Code: Not reported
Meth Code: H039 - Other Recovery Of Reclamation For Reuse Including Acid
Regeneration, Organics Recovery Ect
Quantity Tons: 0.21
Waste Quantity: 50
Quantity Unit: G
Additional Code 1: Not reported
Additional Code 2: Not reported
Additional Code 3: Not reported
Additional Code 4: Not reported
Additional Code 5: Not reported

Additional Info:

Year: 2009
Gen EPA ID: CAL000283934

Shipment Date: 20090826
Creation Date: 10/6/2009 18:30:19
Receipt Date: 20090901
Manifest ID: 002994407FLE
Trans EPA ID: MAD039322250
Trans Name: CLEAN HARBORS ENVIRONMENTAL SERVICES INC
Trans 2 EPA ID: Not reported
Trans 2 Name: Not reported
TSDf EPA ID: CAD059494310
Trans Name: CLEAN HARBORS SAN JOSE LLC
TSDf Alt EPA ID: Not reported
TSDf Alt Name: Not reported
Waste Code Description: 343 - Unspecified organic liquid mixture
RCRA Code: D018
Meth Code: H141 - Storage, Bulking, And/Or Transfer Off Site--No
Treatment/Reovery (H010-H129) Or (H131-H135)
Quantity Tons: 0.374
Waste Quantity: 110
Quantity Unit: G
Additional Code 1: D001
Additional Code 2: Not reported
Additional Code 3: Not reported
Additional Code 4: Not reported
Additional Code 5: Not reported

Additional Info:

Year: 2011
Gen EPA ID: CAL000283934

Shipment Date: 20111107
Creation Date: 2/15/2012 20:30:21
Receipt Date: 20111107
Manifest ID: 003933901FLE
Trans EPA ID: CAL000209350
Trans Name: EXCEL ENVIRONMENTAL
Trans 2 EPA ID: Not reported

Map ID
Direction
Distance
Elevation

MAP FINDINGS

Site

Database(s)

EDR ID Number
EPA ID Number

ANDYS BP INC DBA GAS & SHOP (Continued)

S113132820

Trans 2 Name: Not reported
TSDF EPA ID: CAL000190816
Trans Name: ROT
TSDF Alt EPA ID: Not reported
TSDF Alt Name: Not reported
Waste Code Description: 221 - Waste oil and mixed oil
RCRA Code: Not reported
Meth Code: H141 - Storage, Bulking, And/Or Transfer Off Site--No Treatment/Reovery (H010-H129) Or (H131-H135)
Quantity Tons: 0.209
Waste Quantity: 55
Quantity Unit: G
Additional Code 1: Not reported
Additional Code 2: Not reported
Additional Code 3: Not reported
Additional Code 4: Not reported
Additional Code 5: Not reported

CERS:

Name: GAS & SHOP
Address: 609 E 4TH AVE
City,State,Zip: SAN MATEO, CA 94401
Site ID: 32584
CERS ID: 10065463
CERS Description: Chemical Storage Facilities

Violations:

Site ID: 32584
Site Name: GAS & SHOP
Violation Date: 01-19-2017
Citation: 23 CCR 16 2715(c) - California Code of Regulations, Title 23, Chapter 16, Section(s) 2715(c)
Violation Description: Failure to comply with one or more of the following designated operator (DO) monthly inspection requirements: Be performed by an ICC certified DO. Inspect monthly alarm history report, check that alarms are documented and responded to appropriately, and attach a copy. Inspect for the presence of liquid/debris in spill containers. Inspect for the presence of liquid/debris in under dispenser containment (UDC) and ensure that the monitoring equipment is positioned correctly. Inspect for liquid or debris in containment sumps where an alarm occurred with no service visit. Check that all testing and maintenance has been completed and documented. Verify that all facility employees have been properly trained.
Violation Notes: Returned to compliance on 01/19/2017. DO report for August did not indicate the July 13th Premium STP sump alarm was responded to. Provide a comment about the follow-up action. Corrected on site.
Violation Division: San Mateo County Environmental Health
Violation Program: UST
Violation Source: CERS

Site ID: 32584
Site Name: GAS & SHOP
Violation Date: 01-25-2018
Citation: HSC 6.7 25292.1(a) - California Health and Safety Code, Chapter 6.7, Section(s) 25292.1(a)
Violation Description: Failure to operate the UST system to prevent unauthorized releases including leaks, spills, and/or overfills.

Map ID
Direction
Distance
Elevation

MAP FINDINGS

Site

Database(s)

EDR ID Number
EPA ID Number

ANDYS BP INC DBA GAS & SHOP (Continued)

S113132820

Violation Notes: Returned to compliance on 02/23/2018. Although a flapper was observed, the 87 tank was overfilled today at approx. 2:00 PM. It could not be confirmed why the overfill occurred with limited warning. Jack said he was near the panel when the alarm went off, however, the driver did and DO did not notice any change in flow or hear the warning. Approx. 5 gallons flowed onto the pavement. Additionally, overfill alarms were observed frequently in the alarm history. Consider installing an audible/visual annunciator system to avoid overfills like this in the future. Over pressurizing the tank could cause it to crack, resulting in a release to the environment. Provide evidence to Env. Health that there is sufficient administrative (training) and engineering controls (alarms/shut-off systems) in place to prevent overfills. Submit that within 30 days.

Violation Division: San Mateo County Environmental Health
Violation Program: UST
Violation Source: CERS

Site ID: 32584
Site Name: GAS & SHOP
Violation Date: 01-25-2018
Citation: 23 CCR 16 2715(c) - California Code of Regulations, Title 23, Chapter 16, Section(s) 2715(c)

Violation Description: Failure to comply with one or more of the following designated operator (DO) monthly inspection requirements: Be performed by an ICC certified DO. Inspect monthly alarm history report, check that alarms are documented and responded to appropriately, and attach a copy. Inspect for the presence of liquid/debris in spill containers. Inspect for the presence of liquid/debris in under dispenser containment (UDC) and ensure that the monitoring equipment is positioned correctly. Inspect for liquid or debris in containment sumps where an alarm occurred with no service visit. Check that all testing and maintenance has been completed and documented. Verify that all facility employees have been trained in accordance with 23 CCR 2715(f)(2).

Violation Notes: Returned to compliance on 02/06/2018. Alarms as follows did not have any follow up action documented on the monthly DO report: L1 4/11/17 Fuel alarm L3 1/20/17, 2/10/17 Submit evidence that these alarms were followed on. Submit to Env. Health within 30 days. A leak alarm log has been provided so that employees can document this as needed.

Violation Division: San Mateo County Environmental Health
Violation Program: UST
Violation Source: CERS

Site ID: 32584
Site Name: GAS & SHOP
Violation Date: 01-25-2018
Citation: HSC 6.95 25508(a)(3) - California Health and Safety Code, Chapter 6.95, Section(s) 25508(a)(3)

Violation Description: Failure to complete and electronically submit hazardous material inventory information for all reportable hazardous materials on site at or above reportable quantities.

Violation Notes: Returned to compliance on 02/06/2018. Submit an updated hazardous material inventory with the new hazard classifications. No propane was observed on site. update the maximum storage quantity of waste solid contaminated with fuel and waste liquid contaminated fuel to be more accurate to the new site program (3x55 gallon drums observed today).

Violation Division: San Mateo County Environmental Health
Violation Program: HMRRP

Map ID
Direction
Distance
Elevation

MAP FINDINGS

Site

Database(s)

EDR ID Number
EPA ID Number

ANDYS BP INC DBA GAS & SHOP (Continued)

S113132820

Violation Source: CERS

Site ID: 32584
Site Name: GAS & SHOP
Violation Date: 01-25-2018
Citation: HSC 6.95 25505(a)(4) - California Health and Safety Code, Chapter 6.95, Section(s) 25505(a)(4)

Violation Description: Failure to provide initial and annual training to all employees in safety procedures in the event of a release or threatened release of a hazardous material or failure to document and maintain training records for a minimum of three years.

Violation Notes: Returned to compliance on 01/25/2018. No record of HMBP training was provided during the inspection. Submit evidence of completion to Env. Health within 30 days.

Violation Division: San Mateo County Environmental Health
Violation Program: HMRRP
Violation Source: CERS

Site ID: 32584
Site Name: GAS & SHOP
Violation Date: 01-22-2019
Citation: 23 CCR 16 2712(i) - California Code of Regulations, Title 23, Chapter 16, Section(s) 2712(i)

Violation Description: Failure to have current UST Monitoring Plan available on site.

Violation Notes: Returned to compliance on 04/10/2019. No UST monitoring plan found on site. No AMC from 2018 found on site. No secondary containment test from 2018 found on site. File records on site or keep them accessible through the computer on site. Submit a response or other evidence of how those forms are kept on site.

Violation Division: San Mateo County Environmental Health
Violation Program: UST
Violation Source: CERS

Site ID: 32584
Site Name: GAS & SHOP
Violation Date: 01-22-2019
Citation: 23 CCR 16 2712(b) - California Code of Regulations, Title 23, Chapter 16, Section(s) 2712(b)

Violation Description: Failure to maintain records of repairs and upgrades on site, or off site if approved by the UPA, for the life of the UST.

Violation Notes: Returned to compliance on 04/19/2019. No UST monitoring plan found on site. No AMC from 2018 found on site. No secondary containment test from 2018 found on site. File records on site or keep them accessible through the computer on site. Submit a response or other evidence of how those forms are kept on site.

Violation Division: San Mateo County Environmental Health
Violation Program: UST
Violation Source: CERS

Site ID: 32584
Site Name: GAS & SHOP
Violation Date: 01-25-2018
Citation: 23 CCR 16 2715(f)(2) - California Code of Regulations, Title 23, Chapter 16, Section(s) 2715(f)(2)

Violation Description: Failure to have at least one facility employee present during operating hours that has been trained in the proper operation and maintenance of the UST system by a designated operator (DO).

Map ID
Direction
Distance
Elevation

MAP FINDINGS

Site

Database(s)

EDR ID Number
EPA ID Number

ANDYS BP INC DBA GAS & SHOP (Continued)

S113132820

Violation Notes: Returned to compliance on 01/25/2018. No record of training could be located during the inspection for January 2018. Submit evidence of completion to Env. Health within 30 days.

Violation Division: San Mateo County Environmental Health
Violation Program: UST
Violation Source: CERS

Site ID: 32584
Site Name: GAS & SHOP
Violation Date: 01-22-2019
Citation: HSC 6.7 25293 - California Health and Safety Code, Chapter 6.7, Section(s) 25293

Violation Description: Failure to maintain UST records in sufficient detail to enable the UPA to determine whether the UST systems are in compliance.

Violation Notes: Returned to compliance on 04/19/2019. No UST monitoring plan found on site. No AMC from 2018 found on site. No secondary containment test from 2018 found on site. Per other violation, alarm follow up records are not complete. File records on site or keep them accessible through the computer on site. Submit a response or other evidence of how those forms are kept on site.

Violation Division: San Mateo County Environmental Health
Violation Program: UST
Violation Source: CERS

Site ID: 32584
Site Name: GAS & SHOP
Violation Date: 01-22-2019
Citation: 23 CCR 16 2715(c)(4) - California Code of Regulations, Title 23, Chapter 16, Section(s) 2715(c)(4)

Violation Description: Failure to maintain a list of employees trained by the designated operator on-site or off-site at a readily available location, if approved by the UPA. For training that occurs on or after October 1, 2018, failure to maintain a copy of the "Facility Employee Training Certificate" on-site or off-site at a readily available location, if approved by the UPA.

Violation Notes: Returned to compliance on 01/22/2019. No record of employee DO UST training could be located for 2018. This is scheduled to be documented today at 2PM however the training has been rescheduled to include all employees. Provide evidence of correction or completion of employee training for 2018 and 2019 to Env. Health within 30 days.

Violation Division: San Mateo County Environmental Health
Violation Program: UST
Violation Source: CERS

Site ID: 32584
Site Name: GAS & SHOP
Violation Date: 01-19-2017
Citation: 23 CCR 6.7 25284, 25286 - California Code of Regulations, Title 23, Chapter 6.7, Section(s) 25284, 25286

Violation Description: Failure to submit a complete and accurate application for a permit to operate a UST, or for renewal of the permit.

Violation Notes: Returned to compliance on 02/10/2017. Corrosion protection mark as isolation. Buried part of vent is fiberglass. Update those items on each tank page and resubmit on CERS within 30 days.

Violation Division: San Mateo County Environmental Health
Violation Program: UST
Violation Source: CERS

Map ID
Direction
Distance
Elevation

MAP FINDINGS

Site

Database(s)

EDR ID Number
EPA ID Number

ANDYS BP INC DBA GAS & SHOP (Continued)

S113132820

Site ID: 32584
Site Name: GAS & SHOP
Violation Date: 01-19-2017
Citation: 23 CCR 16 2632(d)(1)(C), 2641(h), 2711(a)(8) - California Code of Regulations, Title 23, Chapter 16, Section(s) 2632(d)(1)(C), 2641(h), 2711(a)(8)
Violation Description: Failure to submit or update a plot plan.
Violation Notes: Returned to compliance on 02/10/2017. Plot plan indicates 6000, 8000, and 10,000 gallon tanks. Also, it indicates the tanks are 87, 89, and 91 with no diesel. Make corrections to map and resubmit on CERS within 30 days.
Violation Division: San Mateo County Environmental Health
Violation Program: UST
Violation Source: CERS

Site ID: 32584
Site Name: GAS & SHOP
Violation Date: 01-29-2020
Citation: 23 CCR 16 2636(f)(2) - California Code of Regulations, Title 23, Chapter 16, Section(s) 2636(f)(2)
Violation Description: Failure of the functional line leak detector (LLD) monitoring pressurized piping to meet one or more of the following requirements: Monitored at least hourly with the capability of detecting a release of 3.0 gallons per hour leak at 10 pounds per square inch and restrict or shut off the flow of product through the piping when a leak is detected.
Violation Notes: Returned to compliance on 01/29/2020. Line leak detector for regular did not pass. Adjustment was attempted. New LLD installed tested and passed.
Violation Division: San Mateo County Environmental Health
Violation Program: UST
Violation Source: CERS

Site ID: 32584
Site Name: GAS & SHOP
Violation Date: 01-16-2014
Citation: HSC 6.95 25504(a) - California Health and Safety Code, Chapter 6.95, Section(s) 25504(a)
Violation Description: Failure to complete and/or submit hazardous material inventory forms for all reportable hazardous materials on site.
Violation Notes: Returned to compliance on 01/16/2014.
Violation Division: San Mateo County Environmental Health
Violation Program: HMRRP
Violation Source: CERS

Site ID: 32584
Site Name: GAS & SHOP
Violation Date: 01-22-2019
Citation: 23 CCR 16 2712(b)(2) - California Code of Regulations, Title 23, Chapter 16, Section(s) 2712(b)(2)
Violation Description: Failure to maintain monitoring records for release detection and/or maintain records of appropriate follow-up actions.
Violation Notes: Returned to compliance on 06/17/2019. DO monthly reports indicate alarms and compliance issues, but do not clearly record how alarms or other compliance issues are properly followed up on. Submit the alarm record with an explanation of each follow-up action on the next monthly DO report. A work order associated with each alarm is also

Map ID
Direction
Distance
Elevation

MAP FINDINGS

Site

Database(s)

EDR ID Number
EPA ID Number

ANDYS BP INC DBA GAS & SHOP (Continued)

S113132820

sufficient. Submit a copy of the properly completed DO report or alarm response records (work orders) to Env. Health within 30 days.

Violation Division: San Mateo County Environmental Health
Violation Program: UST
Violation Source: CERS

Site ID: 32584
Site Name: GAS & SHOP
Violation Date: 01-29-2020
Citation: 22 CCR 12 66262.34(f) - California Code of Regulations, Title 22, Chapter 12, Section(s) 66262.34(f)

Violation Description: Failure to properly label hazardous waste accumulation containers and portable tanks with the following requirements: "Hazardous Waste", name and address of the generator, physical and chemical characteristics of the Hazardous Waste, and starting accumulation date.

Violation Notes: Returned to compliance on 01/29/2020. 1 drum of solid and 1 drum of liquid hazardous waste waste mixed with fuel were both not marked with the accumulation start date. The label for the liquid waste was missing, however that was corrected on site. Have the drums picked up and/or provide the accumulation start date on the waste solid container.

Violation Division: San Mateo County Environmental Health
Violation Program: HW
Violation Source: CERS

Site ID: 32584
Site Name: GAS & SHOP
Violation Date: 01-25-2018
Citation: 22 CCR 12 66262.34(f) - California Code of Regulations, Title 22, Chapter 12, Section(s) 66262.34(f)

Violation Description: Failure to properly label hazardous waste accumulation containers and portable tanks with the following requirements: "Hazardous Waste", name and address of the generator, physical and chemical characteristics of the Hazardous Waste, and starting accumulation date.

Violation Notes: Returned to compliance on 02/27/2018. the label on the 15 gal container of waste absorbent was no longer legible. According to Jack, this will be transferred to the larger labeled container. Submit evidence of correction to Env. Health within 30 days.

Violation Division: San Mateo County Environmental Health
Violation Program: HW
Violation Source: CERS

Site ID: 32584
Site Name: GAS & SHOP
Violation Date: 01-22-2019
Citation: 23 CCR 16 2636(f)(2) - California Code of Regulations, Title 23, Chapter 16, Section(s) 2636(f)(2)

Violation Description: Failure of the functional line leak detector (LLD) monitoring pressurized piping to meet one or more of the following requirements: Monitored at least hourly with the capability of detecting a release of 3.0 gallons per hour leak at 10 pounds per square inch and restrict or shut off the flow of product through the piping when a leak is detected.

Violation Notes: Returned to compliance on 01/22/2019. The following line leak detectors did not function properly upon initial testing. Premium

Map ID
Direction
Distance
Elevation

MAP FINDINGS

Site

Database(s)

EDR ID Number
EPA ID Number

ANDYS BP INC DBA GAS & SHOP (Continued)

S113132820

Regular Correction: Premium LLD changed to VMI:LD 99-2000 and tested during the inspection. The regular was also previously VMI: LD 99-2000, however the monitoring plan shows FE-Petro. This one was also replaced and re-tested during the inspection. Both passed.

Violation Division: San Mateo County Environmental Health
Violation Program: UST
Violation Source: CERS

Site ID: 32584
Site Name: GAS & SHOP
Violation Date: 01-22-2019
Citation: 23 CCR 16 2641(h) - California Code of Regulations, Title 23, Chapter 16, Section(s) 2641(h)

Violation Description: Failure to have an approved UST Monitoring Plan.
Violation Notes: Returned to compliance on 04/08/2019. Premium LLD changed today: VMI: LD 99-2000 The regular was also previously VMI: LD 99-2000, however the monitoring plan shows FE-Petro. Update the line leak detector section of the monitoring plan and resubmit on CERS within 30 days.

Violation Division: San Mateo County Environmental Health
Violation Program: UST
Violation Source: CERS

Site ID: 32584
Site Name: GAS & SHOP
Violation Date: 01-16-2014
Citation: 23 CCR 16 2666(c) - California Code of Regulations, Title 23, Chapter 16, Section(s) 2666(c)

Violation Description: Failure of line leak detector to detect a leak and/or failure of audible and visual alarm.
Violation Notes: Returned to compliance on 01/16/2014. Diesel MLLD failed, replaced, retested and passed at time of inspection.

Violation Division: San Mateo County Environmental Health
Violation Program: UST
Violation Source: CERS

Site ID: 32584
Site Name: GAS & SHOP
Violation Date: 01-25-2018
Citation: 23 CCR 16 2636(f)(2) - California Code of Regulations, Title 23, Chapter 16, Section(s) 2636(f)(2)

Violation Description: Failure of the functional line leak detector (LLD) monitoring pressurized piping to meet one or more of the following requirements: Monitored at least hourly with the capability of detecting a release of 3.0 gallons per hour leak at 10 p.s.i.g. and restrict or shut off the flow of product through the piping when a leak is detected.
Violation Notes: Returned to compliance on 01/25/2018. The line leak detector for diesel failed when tested during the inspection. This was replaced during the inspection. it was re-tested and passed.

Violation Division: San Mateo County Environmental Health
Violation Program: UST
Violation Source: CERS

Site ID: 32584
Site Name: GAS & SHOP
Violation Date: 01-25-2018
Citation: 23 CCR 16 2712(b) - California Code of Regulations, Title 23, Chapter 16, Section(s) 2712(b)

Map ID
Direction
Distance
Elevation

MAP FINDINGS

Site

Database(s)

EDR ID Number
EPA ID Number

ANDYS BP INC DBA GAS & SHOP (Continued)

S113132820

Violation Description: Failure to maintain monitoring and maintenance records and/or maintain records of appropriate follow-up actions.

Violation Notes: Returned to compliance on 02/06/2018. The last AMC and any work orders associated with the alarms are not in the facility file. Provide a copy to Env. Health and keep a copy in the binder within 30 days and note that this must be available during the inspection.

Violation Division: San Mateo County Environmental Health
Violation Program: UST
Violation Source: CERS

Site ID: 32584
Site Name: GAS & SHOP
Violation Date: 01-25-2018
Citation: 23 CCR 16 2641(j) - California Code of Regulations, Title 23, Chapter 16, Section(s) 2641(j)

Violation Description: Failure of the leak detection equipment to be installed, calibrated, operated, and/or maintained properly.

Violation Notes: Returned to compliance on 01/25/2018. The line leak detector for 91/premium did not initially function properly due to an issue with relay which allowed the pump to stay on. The relay was replaced and this was corrected during the inspection. Two dispenser stand-alone sensors failed when tested. These were replaced during the inspection.

Violation Division: San Mateo County Environmental Health
Violation Program: UST
Violation Source: CERS

Site ID: 32584
Site Name: GAS & SHOP
Violation Date: 01-25-2018
Citation: 22 CCR 12 66262.40(a) - California Code of Regulations, Title 22, Chapter 12, Section(s) 66262.40(a)

Violation Description: Failure to keep a copy of each properly signed manifest for at least three years from the date the waste was accepted by the initial transporter. The manifest signed at the time the waste was accepted for transport shall be kept until receiving a signed copy from the designated facility which received the waste.

Violation Notes: Returned to compliance on 02/23/2018. No manifests were available during the inspection. Submit a copy of the 2015-2018 manifest to Env. Health within 30 days. Also submit any land disposal restriction forms.

Violation Division: San Mateo County Environmental Health
Violation Program: HW
Violation Source: CERS

Site ID: 32584
Site Name: GAS & SHOP
Violation Date: 01-29-2020
Citation: 23 CCR 16 2716(e) - California Code of Regulations, Title 23, Chapter 16, Section(s) 2716(e)

Violation Description: For designated operator (DO) monthly inspections conducted before October 1, 2018, failure to comply with one or more of the following requirements: Be performed by an ICC certified DO. Inspect monthly alarm history report, check that alarms are documented and responded to appropriately, and attach a copy. Inspect for the presence of liquid/debris in spill containers. Inspect for the presence of liquid/debris in under dispenser containment (UDC) and ensure that the monitoring equipment is positioned correctly. Inspect for liquid or

Map ID
Direction
Distance
Elevation

MAP FINDINGS

Site

Database(s)

EDR ID Number
EPA ID Number

ANDYS BP INC DBA GAS & SHOP (Continued)

S113132820

debris in containment sumps where an alarm occurred with no service visit. Check that all testing and maintenance has been completed and documented. Verify that all facility employees have been trained in accordance with 23 CCR 2715(c). For designated operator (DO) 30 day inspections conducted on and after October 1, 2018, failure to conduct the designated UST operator visual inspection at least once every 30 days.

Violation Notes: Returned to compliance on 01/29/2020.
Violation Division: San Mateo County Environmental Health
Violation Program: UST
Violation Source: CERS

Site ID: 32584
Site Name: GAS & SHOP
Violation Date: 01-22-2019
Citation: 23 CCR 16 2665(b) - California Code of Regulations, Title 23, Chapter 16, Section(s) 2665(b)

Violation Description: "Failure to submit a copy of the overfill prevention equipment inspection results on the G Overfill Prevention Equipment Inspection Report FormG to the UPA within 30 days after the inspection. "
Violation Notes: Returned to compliance on 05/01/2019. Overfill equipment testing due Oct. 2018 has not been conducted. Upon inspection today, the equipment was not able to be removed for testing (drop tube). Conduct testing. Notify Env. Health 48 hours prior to testing. Complete this within 30 days. Submit the completed report to Env. Health within 30 days of completion.

Violation Division: San Mateo County Environmental Health
Violation Program: UST
Violation Source: CERS

Site ID: 32584
Site Name: GAS & SHOP
Violation Date: 01-22-2019
Citation: 23 CCR 16 2715(f) - California Code of Regulations, Title 23, Chapter 16, Section(s) 2715(f)

Violation Description: Failure to have a properly qualified service technician test leak detection equipment as required every 12 months (vapor, pressure, hydrostatic (VPH) system, sensors, line-leak detectors (LLD), automatic tank gauge (ATG), etc.).
Violation Notes: Returned to compliance on 01/28/2019. The float on the 87 regular ATG could not be tested during the inspection because the float was stuck in the riser. The technician, Robert, said he had ordered the part and tentatively planned to install it on Monday the 28th. Please notify Env. Health 48 hours prior to testing so that the test can be observed. Submit evidence of completion of repairs and retesting to Env. Health within 30 days.

Violation Division: San Mateo County Environmental Health
Violation Program: UST
Violation Source: CERS

Site ID: 32584
Site Name: GAS & SHOP
Violation Date: 01-16-2014
Citation: 19 CCR 4 2729.2(a)(3) - California Code of Regulations, Title 19, Chapter 4, Section(s) 2729.2(a)(3)

Violation Description: Failure to complete and/or submit an annotated site map if required by CUPA.

Map ID
Direction
Distance
Elevation

MAP FINDINGS

Site

Database(s)

EDR ID Number
EPA ID Number

ANDYS BP INC DBA GAS & SHOP (Continued)

S113132820

Violation Notes: Returned to compliance on 01/16/2014.
Violation Division: San Mateo County Environmental Health
Violation Program: HMRRP
Violation Source: CERS

Evaluation:

Eval General Type: Other/Unknown
Eval Date: 01-05-2017
Violations Found: No
Eval Type: Other, not routine, done by local agency
Eval Notes: Reviewed and accepted. UST comments added.
Eval Division: San Mateo County Environmental Health
Eval Program: HMRRP
Eval Source: CERS

Eval General Type: Compliance Evaluation Inspection
Eval Date: 01-16-2014
Violations Found: No
Eval Type: Routine done by local agency
Eval Notes: Not reported
Eval Division: San Mateo County Environmental Health
Eval Program: HW
Eval Source: CERS

Eval General Type: Compliance Evaluation Inspection
Eval Date: 01-16-2014
Violations Found: Yes
Eval Type: Routine done by local agency
Eval Notes: Not reported
Eval Division: San Mateo County Environmental Health
Eval Program: HMRRP
Eval Source: CERS

Eval General Type: Compliance Evaluation Inspection
Eval Date: 01-16-2014
Violations Found: Yes
Eval Type: Routine done by local agency
Eval Notes: Not reported
Eval Division: San Mateo County Environmental Health
Eval Program: UST
Eval Source: CERS

Eval General Type: Compliance Evaluation Inspection
Eval Date: 01-19-2017
Violations Found: No
Eval Type: Routine done by local agency
Eval Notes: Verify for each tank that the vent stack is steel. Typically it is fiberglass. Verify Isolation is listed in the corrosion protection section for each tank. Verify diesel components for vapor recovery are installed. Currently this is listed as fiberglass single-walled. On the map, one tank is listed as 6,000, 8,000, and 10,000. According to the submission. there are two 7,800 gal tanks and one 9,800 gal tanks.
Eval Division: San Mateo County Environmental Health
Eval Program: UST
Eval Source: CERS

Eval General Type: Compliance Evaluation Inspection

Map ID
Direction
Distance
Elevation

MAP FINDINGS

Site

Database(s)

EDR ID Number
EPA ID Number

ANDYS BP INC DBA GAS & SHOP (Continued)

S113132820

Eval Date: 01-19-2017
Violations Found: Yes
Eval Type: Routine done by local agency
Eval Notes: Permit expires 2/1/19 Training completed 1/18/16 Secondary containment testing completed 1/28/15 0.2 gallons per hour leak test records documented with the DO report.
Eval Division: San Mateo County Environmental Health
Eval Program: UST
Eval Source: CERS

Eval General Type: Compliance Evaluation Inspection
Eval Date: 01-20-2016
Violations Found: No
Eval Type: Routine done by local agency
Eval Notes: Not reported
Eval Division: San Mateo County Environmental Health
Eval Program: HMRRP
Eval Source: CERS

Eval General Type: Compliance Evaluation Inspection
Eval Date: 01-20-2016
Violations Found: No
Eval Type: Routine done by local agency
Eval Notes: SB 989 test report for 2015 was emailed to san mateo county during inspection. mechanical line leak detectors do not shut off pumps
Eval Division: San Mateo County Environmental Health
Eval Program: UST
Eval Source: CERS

Eval General Type: Compliance Evaluation Inspection
Eval Date: 01-20-2016
Violations Found: No
Eval Type: Routine done by local agency
Eval Notes: The spill response material and spent spill material are kept in a locked room. 2 55 gallon drums on site for storing UST testing water, both empty
Eval Division: San Mateo County Environmental Health
Eval Program: HW
Eval Source: CERS

Eval General Type: Other/Unknown
Eval Date: 01-20-2016
Violations Found: No
Eval Type: Other, not routine, done by local agency
Eval Notes: Not reported
Eval Division: San Mateo County Environmental Health
Eval Program: HMRRP
Eval Source: CERS

Eval General Type: Other/Unknown
Eval Date: 01-20-2016
Violations Found: No
Eval Type: Other, not routine, done by local agency
Eval Notes: Not reported
Eval Division: San Mateo County Environmental Health
Eval Program: HW
Eval Source: CERS

Map ID
Direction
Distance
Elevation

MAP FINDINGS

Site

Database(s)

EDR ID Number
EPA ID Number

ANDYS BP INC DBA GAS & SHOP (Continued)

S113132820

Eval General Type: Other/Unknown
Eval Date: 01-20-2016
Violations Found: No
Eval Type: Other, not routine, done by local agency
Eval Notes: Not reported
Eval Division: San Mateo County Environmental Health
Eval Program: UST
Eval Source: CERS

Eval General Type: Compliance Evaluation Inspection
Eval Date: 01-21-2015
Violations Found: No
Eval Type: Routine done by local agency
Eval Notes: Not reported
Eval Division: San Mateo County Environmental Health
Eval Program: HMRRP
Eval Source: CERS

Eval General Type: Compliance Evaluation Inspection
Eval Date: 01-21-2015
Violations Found: No
Eval Type: Routine done by local agency
Eval Notes: Not reported
Eval Division: San Mateo County Environmental Health
Eval Program: HW
Eval Source: CERS

Eval General Type: Compliance Evaluation Inspection
Eval Date: 01-21-2015
Violations Found: No
Eval Type: Routine done by local agency
Eval Notes: Not reported
Eval Division: San Mateo County Environmental Health
Eval Program: UST
Eval Source: CERS

Eval General Type: Compliance Evaluation Inspection
Eval Date: 01-22-2019
Violations Found: Yes
Eval Type: Routine done by local agency
Eval Notes: VMI: LD 99-2000 premium updated today. The regular was also previously VMI: LD 99-2000, however the monitoring plan shows FE-Petro. Single-walled tank. Recommend facility continue to take steps to prevent overfills.
Eval Division: San Mateo County Environmental Health
Eval Program: UST
Eval Source: CERS

Eval General Type: Compliance Evaluation Inspection
Eval Date: 01-25-2018
Violations Found: Yes
Eval Type: Routine done by local agency
Eval Notes: Not reported
Eval Division: San Mateo County Environmental Health
Eval Program: HMRRP
Eval Source: CERS

Map ID
Direction
Distance
Elevation

MAP FINDINGS

Site

Database(s)

EDR ID Number
EPA ID Number

ANDYS BP INC DBA GAS & SHOP (Continued)

S113132820

Eval General Type: Compliance Evaluation Inspection
Eval Date: 01-25-2018
Violations Found: Yes
Eval Type: Routine done by local agency
Eval Notes: I spoke with the fuel delivery driver Jimmy Mellan who indicated that the overfill occurred suddenly and he expected that the tank could contain more fuel. No one observed a stick blocking the flapper and the driver indicated that he did not block open the fill tube shut-off equipment. No one on the site including the DO was able to notice a change in the rate of fueling or movement in the hose, like the flapper activating before they noticed fuel coming out of the fuel/vapor risers. I spoke with Jack Winner about these violations as well as the store manager.

Eval Division: San Mateo County Environmental Health
Eval Program: UST
Eval Source: CERS

Eval General Type: Compliance Evaluation Inspection
Eval Date: 01-25-2018
Violations Found: Yes
Eval Type: Routine done by local agency
Eval Notes: Waste Containers observed on site: 55 gallon solids contaminated with gasoline 55 gallon liquids with gasoline Bulbs changed out today are reportedly taken to Home Depot for recycling. 15 gallon waste absorbents contaminated with gasoline

Eval Division: San Mateo County Environmental Health
Eval Program: HW
Eval Source: CERS

Eval General Type: Other/Unknown
Eval Date: 01-25-2019
Violations Found: No
Eval Type: Other, not routine, done by local agency
Eval Notes: Accepted. Requested update for comment about map and training plan.

Eval Division: San Mateo County Environmental Health
Eval Program: HMRRP
Eval Source: CERS

Eval General Type: Other/Unknown
Eval Date: 01-25-2019
Violations Found: No
Eval Type: Other, not routine, done by local agency
Eval Notes: Rejected based on recent inspection.

Eval Division: San Mateo County Environmental Health
Eval Program: UST
Eval Source: CERS

Eval General Type: Other/Unknown
Eval Date: 01-28-2019
Violations Found: No
Eval Type: Other, not routine, done by local agency
Eval Notes: 10:00 AM ATG for 87 regular inspected. Float installed and high level alarm functioned. 2:00 PM training conducted with site employees. Provide a date for the overfill protection equipment testing. Send an update on records by the comply by date.

Eval Division: San Mateo County Environmental Health
Eval Program: UST

Map ID
Direction
Distance
Elevation

MAP FINDINGS

Site

Database(s)

EDR ID Number
EPA ID Number

ANDYS BP INC DBA GAS & SHOP (Continued)

S113132820

Eval Source: CERS

Eval General Type: Compliance Evaluation Inspection
Eval Date: 01-29-2020
Violations Found: No
Eval Type: Routine done by local agency
Eval Notes: HMBP last submitted 1/17/19. Rob provided UST and HMBP annual training for employees today. He is covering both topics and I reminded him to make sure that HMBP topics are documented along with the UST certificate.

Eval Division: San Mateo County Environmental Health
Eval Program: HMRRP
Eval Source: CERS

Eval General Type: Compliance Evaluation Inspection
Eval Date: 01-29-2020
Violations Found: Yes
Eval Type: Routine done by local agency
Eval Notes: 2 drums of water mixed with fuels and 1 drum of solids (used nozzles) was on site. Spill absorbent material was also readily available.

Eval Division: San Mateo County Environmental Health
Eval Program: HW
Eval Source: CERS

Eval General Type: Compliance Evaluation Inspection
Eval Date: 01-29-2020
Violations Found: Yes
Eval Type: Routine done by local agency
Eval Notes: Spill Buckets: 87: Regular passed 91: Passed Diesel passed. Observations: Contractor ICC Sumps and spill containers: Liquid observed in each sump. Th water was removed during the inspection. Set-up Alarm History Flags: Max product noted. Jan 2019. None since then. L1 87 STP Sump 12/13/19, 11/1/19, 3/2/19 L2 89 STP sump 11/1/19 L3 91 STP Sump 12/13/19, 11/1/19, 2/4/19 Print out Tanks 1 9800 Tank 2 Premium 7 800 Tank 3 780 Paperwork: DO reports for 12 months: 10/2019 missing. 12/2019 document recreated, okay. Please add a comment to each follow up actions section to note no action required if already corrected DO notification for test ok Work orders:wit orders match alarm history Alarm history matching 1/25/18 CSLD history printed. Tested 0.2 GPH test Jan 29, 2020 and passed for tank 1-3. Employee Training: 1/28/19 Last monitor cert.: 1/22/19 Sec containment test: Sw tank Overfill protection report: Electronic Submission: Last [Truncated]

Eval Division: San Mateo County Environmental Health
Eval Program: UST
Eval Source: CERS

Eval General Type: Other/Unknown
Eval Date: 02-16-2016
Violations Found: No
Eval Type: Other, not routine, done by local agency
Eval Notes: Not reported

Eval Division: San Mateo County Environmental Health
Eval Program: UST
Eval Source: CERS

Eval General Type: Other/Unknown

Map ID
Direction
Distance
Elevation

MAP FINDINGS

Site

Database(s)

EDR ID Number
EPA ID Number

ANDYS BP INC DBA GAS & SHOP (Continued)

S113132820

Eval Date:	02-24-2017
Violations Found:	No
Eval Type:	Other, not routine, done by local agency
Eval Notes:	Accepted corrections.
Eval Division:	San Mateo County Environmental Health
Eval Program:	UST
Eval Source:	CERS
Eval General Type:	Other/Unknown
Eval Date:	02-26-2018
Violations Found:	No
Eval Type:	Other, not routine, done by local agency
Eval Notes:	Not reported
Eval Division:	San Mateo County Environmental Health
Eval Program:	HMRRP
Eval Source:	CERS
Eval General Type:	Other/Unknown
Eval Date:	02-26-2018
Violations Found:	No
Eval Type:	Other, not routine, done by local agency
Eval Notes:	Not reported
Eval Division:	San Mateo County Environmental Health
Eval Program:	UST
Eval Source:	CERS
Eval General Type:	Other/Unknown
Eval Date:	03-05-2015
Violations Found:	No
Eval Type:	Other, not routine, done by local agency
Eval Notes:	Not reported
Eval Division:	San Mateo County Environmental Health
Eval Program:	UST
Eval Source:	CERS
Eval General Type:	Other/Unknown
Eval Date:	03-06-2020
Violations Found:	No
Eval Type:	Other, not routine, done by local agency
Eval Notes:	Accepted minor updates to UST forms - DO page.
Eval Division:	San Mateo County Environmental Health
Eval Program:	UST
Eval Source:	CERS
Eval General Type:	Other/Unknown
Eval Date:	03-06-2020
Violations Found:	No
Eval Type:	Other, not routine, done by local agency
Eval Notes:	Accepted minor updates. Corrected training plan submitted.
Eval Division:	San Mateo County Environmental Health
Eval Program:	HMRRP
Eval Source:	CERS
Eval General Type:	Other/Unknown
Eval Date:	04-19-2019
Violations Found:	No
Eval Type:	Other, not routine, done by local agency

Map ID
Direction
Distance
Elevation

MAP FINDINGS

Site

Database(s)

EDR ID Number
EPA ID Number

ANDYS BP INC DBA GAS & SHOP (Continued)

S113132820

Eval Notes: Downloaded cers spreadsheet. Used flagging spreadsheet. No flags found. Accepted requested updates from prior inspection. Accepted forms. Violations associated have been closed in EC.
Eval Division: San Mateo County Environmental Health
Eval Program: UST
Eval Source: CERS

Eval General Type: Other/Unknown
Eval Date: 04-25-2018
Violations Found: No
Eval Type: Other, not routine, done by local agency
Eval Notes: Updates accepted.
Eval Division: San Mateo County Environmental Health
Eval Program: HMRRP
Eval Source: CERS

Eval General Type: Other/Unknown
Eval Date: 04-30-2019
Violations Found: No
Eval Type: Other, not routine, done by local agency
Eval Notes: Please submit a copy of the next DO report with corrective actions for each alarm or the alarm log. For 7800 gallon tanks, Modern welding tank chart generator used to create the tank chart. Overfill protection system testing observed. Please provide a copy of the worksheet with measurement, tank charts used, and manufacturer or other applicable procedure. Modern Welding tank charts used on site. OPW PEI procedure used.
Eval Division: San Mateo County Environmental Health
Eval Program: UST
Eval Source: CERS

Eval General Type: Other/Unknown
Eval Date: 05-02-2019
Violations Found: No
Eval Type: Other, not routine, done by local agency
Eval Notes: Filed record of overfill testing.
Eval Division: San Mateo County Environmental Health
Eval Program: UST
Eval Source: CERS

Eval General Type: Other/Unknown
Eval Date: 09-10-2013
Violations Found: No
Eval Type: Other, not routine, done by local agency
Eval Notes: Not reported
Eval Division: San Mateo County Environmental Health
Eval Program: HMRRP
Eval Source: CERS

Eval General Type: Other/Unknown
Eval Date: 09-30-2013
Violations Found: No
Eval Type: Other, not routine, done by local agency
Eval Notes: Not reported
Eval Division: San Mateo County Environmental Health
Eval Program: HMRRP
Eval Source: CERS

Map ID
Direction
Distance
Elevation

MAP FINDINGS

Site

Database(s)

EDR ID Number
EPA ID Number

ANDYS BP INC DBA GAS & SHOP (Continued)

S113132820

Enforcement Action:

Site ID: 32584
Site Name: GAS & SHOP
Site Address: 609 E 4TH AVE
Site City: SAN MATEO
Site Zip: 94401
Enf Action Date: 01-16-2014
Enf Action Type: Notice of Violation (Unified Program)
Enf Action Description: Notice of Violation Issued by the Inspector at the Time of Inspection
Enf Action Notes: Not reported
Enf Action Division: San Mateo County Environmental Health
Enf Action Program: HMRRP
Enf Action Source: CERS

Site ID: 32584
Site Name: GAS & SHOP
Site Address: 609 E 4TH AVE
Site City: SAN MATEO
Site Zip: 94401
Enf Action Date: 01-16-2014
Enf Action Type: Notice of Violation (Unified Program)
Enf Action Description: Notice of Violation Issued by the Inspector at the Time of Inspection
Enf Action Notes: Not reported
Enf Action Division: San Mateo County Environmental Health
Enf Action Program: UST
Enf Action Source: CERS

Coordinates:

Site ID: 32584
Facility Name: GAS & SHOP
Env Int Type Code: HWG
Program ID: 10065463
Coord Name: Not reported
Ref Point Type Desc: Unknown
Latitude: 37.566792
Longitude: -122.319122

Affiliation:

Affiliation Type Desc: CUPA District
Entity Name: San Mateo County Environmental Health
Entity Title: Not reported
Affiliation Address: 2000 Alameda de las Pulgas, Suite 100
Affiliation City: San Mateo
Affiliation State: CA
Affiliation Country: Not reported
Affiliation Zip: 94403
Affiliation Phone: (650) 372-6200

Affiliation Type Desc: Legal Owner
Entity Name: SABERI, ANDY
Entity Title: Not reported
Affiliation Address: 1045 AIRPORT BLVD
Affiliation City: South San Francisco
Affiliation State: CA
Affiliation Country: United States
Affiliation Zip: 94080

Map ID
Direction
Distance
Elevation

MAP FINDINGS

Site

Database(s)

EDR ID Number
EPA ID Number

ANDYS BP INC DBA GAS & SHOP (Continued)

S113132820

Affiliation Phone: (650) 588-3088

Affiliation Type Desc: Operator
Entity Name: Andy Saberi
Entity Title: Not reported
Affiliation Address: Not reported
Affiliation City: Not reported
Affiliation State: Not reported
Affiliation Country: Not reported
Affiliation Zip: Not reported
Affiliation Phone: (650) 588-3088

Affiliation Type Desc: Facility Mailing Address
Entity Name: Mailing Address
Entity Title: Not reported
Affiliation Address: 1045 AIRPORT BLVD
Affiliation City: S SAN FRANCISCO
Affiliation State: CA
Affiliation Country: Not reported
Affiliation Zip: 94080
Affiliation Phone: Not reported

Affiliation Type Desc: UST Property Owner Name
Entity Name: Andy Saberi
Entity Title: Not reported
Affiliation Address: 1045 AIRPORT BLVD
Affiliation City: S SAN FRANCISCO
Affiliation State: CA
Affiliation Country: United States
Affiliation Zip: 94080
Affiliation Phone: (650) 588-3088

Affiliation Type Desc: UST Tank Operator
Entity Name: Andy's BP, Inc.
Entity Title: Not reported
Affiliation Address: 1045 Airport Blvd.
Affiliation City: South San Francisco
Affiliation State: CA
Affiliation Country: United States
Affiliation Zip: 94080
Affiliation Phone: (650) 588-3088

Affiliation Type Desc: Document Preparer
Entity Name: Jack Winner
Entity Title: Not reported
Affiliation Address: Not reported
Affiliation City: Not reported
Affiliation State: Not reported
Affiliation Country: Not reported
Affiliation Zip: Not reported
Affiliation Phone: Not reported

Affiliation Type Desc: Environmental Contact
Entity Name: Tom Saberi
Entity Title: Not reported
Affiliation Address: 1045 Airport Blvd.
Affiliation City: South San Francisco

Map ID
Direction
Distance
Elevation

MAP FINDINGS

Site

Database(s)

EDR ID Number
EPA ID Number

ANDYS BP INC DBA GAS & SHOP (Continued)

S113132820

Affiliation State: CA
Affiliation Country: Not reported
Affiliation Zip: 94080
Affiliation Phone: Not reported

Affiliation Type Desc: Identification Signer
Entity Name: JACK WINNER
Entity Title: Environmental Compliance
Affiliation Address: Not reported
Affiliation City: Not reported
Affiliation State: Not reported
Affiliation Country: Not reported
Affiliation Zip: Not reported
Affiliation Phone: Not reported

Affiliation Type Desc: UST Tank Owner
Entity Name: Andy Saberi
Entity Title: Not reported
Affiliation Address: 1045 AIRPORT BLVD
Affiliation City: S SAN FRANCISCO
Affiliation State: CA
Affiliation Country: United States
Affiliation Zip: 94080
Affiliation Phone: (650) 588-3088

Affiliation Type Desc: Parent Corporation
Entity Name: Gas & Shop
Entity Title: Not reported
Affiliation Address: Not reported
Affiliation City: Not reported
Affiliation State: Not reported
Affiliation Country: Not reported
Affiliation Zip: Not reported
Affiliation Phone: Not reported

Affiliation Type Desc: UST Permit Applicant
Entity Name: Jack Winner
Entity Title: Environmental Compliance
Affiliation Address: Not reported
Affiliation City: Not reported
Affiliation State: Not reported
Affiliation Country: Not reported
Affiliation Zip: Not reported
Affiliation Phone: (650) 333-5558

HWTS:

Name: ANDYS BP INC DBA GAS & SHOP
Address: 609 E 4TH AVE
Address 2: Not reported
City,State,Zip: SAN MATEO, CA 944013313
EPA ID: CAL000283934
Inactive Date: Not reported
Create Date: 07/06/2004
Last Act Date: 08/24/2020
Mailing Name: Not reported
Mailing Address: 1045 AIRPORT BLVD

Map ID
Direction
Distance
Elevation

MAP FINDINGS

Site

Database(s)

EDR ID Number
EPA ID Number

ANDYS BP INC DBA GAS & SHOP (Continued)

S113132820

Mailing Address 2: Not reported
Mailing City,State,Zip: SOUTH SAN FRANCISCO, CA 94080
Owner Name: ANDYS BP INC
Owner Address: 1045 AIRPORT BLVD
Owner Address 2: Not reported
Owner City,State,Zip: SOUTH SAN FRANCISCO, CA 94080
Contact Name: JACK WINNER
Contact Address: 1045 AIRPORT BLVD
Contact Address 2: Not reported
City,State,Zip: SOUTH SAN FRANCISCO, CA 94080

NAICS:

EPA ID: CAL000283934
Create Date: 2004-07-06 12:13:12.387
NAICS Code: 44719
NAICS Description: Other Gasoline Stations
Issued EPA ID Date: 2004-07-06 12:13:12.38700
Inactive Date: Not reported
Facility Name: ANDYS BP INC DBA GAS & SHOP
Facility Address: 609 E 4TH AVE
Facility Address 2: Not reported
Facility City: SAN MATEO
Facility County: Not reported
Facility State: CA
Facility Zip: 944013313

AA183
East
< 1/8
0.122 mi.
645 ft.

GAS & SHOP
609 E 4TH AVE
SAN MATEO, CA 94401
Site 3 of 10 in cluster AA

UST **U004264231**
N/A

Relative:
Lower
Actual:
21 ft.

UST:
Name: GAS & SHOP
Address: 609 E 4TH AVE
City,State,Zip: SAN MATEO, CA 94401
Facility ID: FA0016917
Permitting Agency: San Mateo County Environmental Health
Latitude: 37.566604
Longitude: -122.319163

AA184
East
< 1/8
0.122 mi.
645 ft.

TOSCO NORTHWEST CO NO 11205
609 E 4TH AVE
SAN MATEO, CA 94401
Site 4 of 10 in cluster AA

RCRA-SQG **1000985300**
FINDS **CA0001038348**
ECHO

Relative:
Lower
Actual:
21 ft.

RCRA-SQG:
Date Form Received by Agency: 1995-02-09 00:00:00.0
Handler Name: TOSCO NORTHWEST CO NO 11205
Handler Address: 609 E 4TH AVE
Handler City,State,Zip: SAN MATEO, CA 94401
EPA ID: CA0001038348
Contact Name: LYNN CHUN
Contact Address: 601 UNION ST STE 2500
Contact City,State,Zip: SEATTLE, WA 98101

Map ID
Direction
Distance
Elevation

MAP FINDINGS

Site

Database(s)

EDR ID Number
EPA ID Number

TOSCO NORTHWEST CO NO 11205 (Continued)

1000985300

Contact Telephone:	206-442-7193
Contact Fax:	Not reported
Contact Email:	Not reported
Contact Title:	Not reported
EPA Region:	09
Land Type:	Private
Federal Waste Generator Description:	Small Quantity Generator
Non-Notifier:	Not reported
Biennial Report Cycle:	Not reported
Accessibility:	Not reported
Active Site Indicator:	Handler Activities
State District Owner:	Not reported
State District:	Not reported
Mailing Address:	UNION ST STE 2500
Mailing City,State,Zip:	SEATTLE, WA 98101
Owner Name:	TOSCO NORTHWEST CO
Owner Type:	Private
Operator Name:	Not reported
Operator Type:	Not reported
Short-Term Generator Activity:	No
Importer Activity:	No
Mixed Waste Generator:	No
Transporter Activity:	No
Transfer Facility Activity:	No
Recycler Activity with Storage:	No
Small Quantity On-Site Burner Exemption:	No
Smelting Melting and Refining Furnace Exemption:	No
Underground Injection Control:	No
Off-Site Waste Receipt:	No
Universal Waste Indicator:	No
Universal Waste Destination Facility:	No
Federal Universal Waste:	No
Active Site Fed-Reg Treatment Storage and Disposal Facility:	Not reported
Active Site Converter Treatment storage and Disposal Facility:	Not reported
Active Site State-Reg Treatment Storage and Disposal Facility:	Not reported
Active Site State-Reg Handler:	---
Federal Facility Indicator:	Not reported
Hazardous Secondary Material Indicator:	NN
Sub-Part K Indicator:	Not reported
Commercial TSD Indicator:	No
Treatment Storage and Disposal Type:	Not reported
2018 GPRA Permit Baseline:	Not on the Baseline
2018 GPRA Renewals Baseline:	Not on the Baseline
Permit Renewals Workload Universe:	Not reported
Permit Workload Universe:	Not reported
Permit Progress Universe:	Not reported
Post-Closure Workload Universe:	Not reported
Closure Workload Universe:	Not reported
202 GPRA Corrective Action Baseline:	No
Corrective Action Workload Universe:	No
Subject to Corrective Action Universe:	No
Non-TSDFs Where RCRA CA has Been Imposed Universe:	No
TSDFs Potentially Subject to CA Under 3004 (u)/(v) Universe:	No
TSDFs Only Subject to CA under Discretionary Auth Universe:	No
Corrective Action Priority Ranking:	No NCAPS ranking
Environmental Control Indicator:	No
Institutional Control Indicator:	No

Map ID
Direction
Distance
Elevation

MAP FINDINGS

Site

Database(s)

EDR ID Number
EPA ID Number

TOSCO NORTHWEST CO NO 11205 (Continued)

1000985300

Human Exposure Controls Indicator:	N/A
Groundwater Controls Indicator:	N/A
Operating TSD Universe:	Not reported
Full Enforcement Universe:	Not reported
Significant Non-Complier Universe:	No
Unaddressed Significant Non-Complier Universe:	No
Addressed Significant Non-Complier Universe:	No
Significant Non-Complier With a Compliance Schedule Universe:	No
Financial Assurance Required:	Not reported
Handler Date of Last Change:	2000-09-15 17:31:34.0
Recognized Trader-Importer:	No
Recognized Trader-Exporter:	No
Importer of Spent Lead Acid Batteries:	No
Exporter of Spent Lead Acid Batteries:	No
Recycler Activity Without Storage:	Not reported
Manifest Broker:	Not reported
Sub-Part P Indicator:	Not reported

Handler - Owner Operator:

Owner/Operator Indicator:	Owner
Owner/Operator Name:	TOSCO NORTHWEST CO
Legal Status:	Private
Date Became Current:	Not reported
Date Ended Current:	Not reported
Owner/Operator Address:	601 UNION ST STE 2500
Owner/Operator City,State,Zip:	SEATTLE, WA 98101
Owner/Operator Telephone:	206-442-7000
Owner/Operator Telephone Ext:	Not reported
Owner/Operator Fax:	Not reported
Owner/Operator Email:	Not reported

Historic Generators:

Receive Date:	1995-02-09 00:00:00.0
Handler Name:	TOSCO NORTHWEST CO NO 11205
Federal Waste Generator Description:	Small Quantity Generator
State District Owner:	Not reported
Large Quantity Handler of Universal Waste:	No
Recognized Trader Importer:	No
Recognized Trader Exporter:	No
Spent Lead Acid Battery Importer:	No
Spent Lead Acid Battery Exporter:	No
Current Record:	Yes
Non Storage Recycler Activity:	Not reported
Electronic Manifest Broker:	Not reported

List of NAICS Codes and Descriptions:

NAICS Codes:	No NAICS Codes Found
--------------	----------------------

Facility Has Received Notices of Violations:

Violations:	No Violations Found
-------------	---------------------

Evaluation Action Summary:

Evaluations:	No Evaluations Found
--------------	----------------------

Map ID
 Direction
 Distance
 Elevation

MAP FINDINGS

Site

Database(s)

EDR ID Number
 EPA ID Number

TOSCO NORTHWEST CO NO 11205 (Continued)

1000985300

FINDS:

Registry ID: 110002624660

Click Here:

Environmental Interest/Information System:

RCRAInfo is a national information system that supports the Resource Conservation and Recovery Act (RCRA) program through the tracking of events and activities related to facilities that generate, transport, and treat, store, or dispose of hazardous waste. RCRAInfo allows RCRA program staff to track the notification, permit, compliance, and corrective action activities required under RCRA.

[Click this hyperlink](#) while viewing on your computer to access additional FINDS: detail in the EDR Site Report.

ECHO:

Envid: 1000985300
 Registry ID: 110002624660
 DFR URL: <http://echo.epa.gov/detailed-facility-report?fid=110002624660>
 Name: TOSCO NORTHWEST CO NO 11205
 Address: 609 E 4TH AVE
 City,State,Zip: SAN MATEO, CA 94401

AA185
East
< 1/8
0.122 mi.
645 ft.

ANDYS BP INC DBA GAS & SHOP
609 E 4TH AVE
SAN MATEO, CA 94401
Site 5 of 10 in cluster AA

RCRA NonGen / NLR

1024809286
CAL000283934

Relative:
Lower
Actual:
21 ft.

RCRA NonGen / NLR:
 Date Form Received by Agency: 2004-07-06 00:00:00.0
 Handler Name: ANDYS BP INC DBA GAS & SHOP
 Handler Address: 609 E 4TH AVE
 Handler City,State,Zip: SAN MATEO, CA 94401-3313
 EPA ID: CAL000283934
 Contact Name: JACK WINNER
 Contact Address: 1045 AIRPORT BLVD
 Contact City,State,Zip: SOUTH SAN FRANCISCO, CA 94080
 Contact Telephone: 650-333-5558
 Contact Fax: 650-873-7144
 Contact Email: JWINNER@SELFSERVEPETRO.COM
 Contact Title: Not reported
 EPA Region: 09
 Land Type: Not reported
 Federal Waste Generator Description: Not a generator, verified
 Non-Notifier: Not reported
 Biennial Report Cycle: Not reported
 Accessibility: Not reported
 Active Site Indicator: Handler Activities
 State District Owner: Not reported
 State District: Not reported
 Mailing Address: 1045 AIRPORT BLVD
 Mailing City,State,Zip: SOUTH SAN FRANCISCO, CA 94080
 Owner Name: ANDYS BP INC
 Owner Type: Other
 Operator Name: JACK WINNER
 Operator Type: Other

Map ID
 Direction
 Distance
 Elevation

MAP FINDINGS

Site

Database(s)

EDR ID Number
 EPA ID Number

ANDYS BP INC DBA GAS & SHOP (Continued)

1024809286

Short-Term Generator Activity:	No
Importer Activity:	No
Mixed Waste Generator:	No
Transporter Activity:	No
Transfer Facility Activity:	No
Recycler Activity with Storage:	No
Small Quantity On-Site Burner Exemption:	No
Smelting Melting and Refining Furnace Exemption:	No
Underground Injection Control:	No
Off-Site Waste Receipt:	No
Universal Waste Indicator:	Yes
Universal Waste Destination Facility:	Yes
Federal Universal Waste:	No
Active Site Fed-Reg Treatment Storage and Disposal Facility:	Not reported
Active Site Converter Treatment storage and Disposal Facility:	Not reported
Active Site State-Reg Treatment Storage and Disposal Facility:	Not reported
Active Site State-Reg Handler:	---
Federal Facility Indicator:	Not reported
Hazardous Secondary Material Indicator:	N
Sub-Part K Indicator:	Not reported
Commercial TSD Indicator:	No
Treatment Storage and Disposal Type:	Not reported
2018 GPRA Permit Baseline:	Not on the Baseline
2018 GPRA Renewals Baseline:	Not on the Baseline
Permit Renewals Workload Universe:	Not reported
Permit Workload Universe:	Not reported
Permit Progress Universe:	Not reported
Post-Closure Workload Universe:	Not reported
Closure Workload Universe:	Not reported
202 GPRA Corrective Action Baseline:	No
Corrective Action Workload Universe:	No
Subject to Corrective Action Universe:	No
Non-TSDFs Where RCRA CA has Been Imposed Universe:	No
TSDFs Potentially Subject to CA Under 3004 (u)/(v) Universe:	No
TSDFs Only Subject to CA under Discretionary Auth Universe:	No
Corrective Action Priority Ranking:	No NCAPS ranking
Environmental Control Indicator:	No
Institutional Control Indicator:	No
Human Exposure Controls Indicator:	N/A
Groundwater Controls Indicator:	N/A
Operating TSDF Universe:	Not reported
Full Enforcement Universe:	Not reported
Significant Non-Complier Universe:	No
Unaddressed Significant Non-Complier Universe:	No
Addressed Significant Non-Complier Universe:	No
Significant Non-Complier With a Compliance Schedule Universe:	No
Financial Assurance Required:	Not reported
Handler Date of Last Change:	2018-09-05 20:25:50.0
Recognized Trader-Importer:	No
Recognized Trader-Exporter:	No
Importer of Spent Lead Acid Batteries:	No
Exporter of Spent Lead Acid Batteries:	No
Recycler Activity Without Storage:	No
Manifest Broker:	No
Sub-Part P Indicator:	No

Map ID
Direction
Distance
Elevation

MAP FINDINGS

Site

Database(s)

EDR ID Number
EPA ID Number

ANDYS BP INC DBA GAS & SHOP (Continued)

1024809286

Handler - Owner Operator:

Owner/Operator Indicator: Owner
Owner/Operator Name: ANDYS BP INC
Legal Status: Other
Date Became Current: Not reported
Date Ended Current: Not reported
Owner/Operator Address: 1045 AIRPORT BLVD
Owner/Operator City,State,Zip: SOUTH SAN FRANCISCO, CA 94080
Owner/Operator Telephone: 650-588-3088
Owner/Operator Telephone Ext: Not reported
Owner/Operator Fax: Not reported
Owner/Operator Email: Not reported

Owner/Operator Indicator: Operator
Owner/Operator Name: JACK WINNER
Legal Status: Other
Date Became Current: Not reported
Date Ended Current: Not reported
Owner/Operator Address: 1045 AIRPORT BLVD
Owner/Operator City,State,Zip: SOUTH SAN FRANCISCO, CA 94080
Owner/Operator Telephone: 650-333-5558
Owner/Operator Telephone Ext: Not reported
Owner/Operator Fax: Not reported
Owner/Operator Email: Not reported

Historic Generators:

Receive Date: 2004-07-06 00:00:00.0
Handler Name: ANDYS BP INC DBA GAS & SHOP
Federal Waste Generator Description: Not a generator, verified
State District Owner: Not reported
Large Quantity Handler of Universal Waste: No
Recognized Trader Importer: No
Recognized Trader Exporter: No
Spent Lead Acid Battery Importer: No
Spent Lead Acid Battery Exporter: No
Current Record: Yes
Non Storage Recycler Activity: Not reported
Electronic Manifest Broker: Not reported

List of NAICS Codes and Descriptions:

NAICS Code: 44719
NAICS Description: OTHER GASOLINE STATIONS

Facility Has Received Notices of Violations:

Violations: No Violations Found

Evaluation Action Summary:

Evaluations: No Evaluations Found

Map ID
Direction
Distance
Elevation

MAP FINDINGS

Site

Database(s)

EDR ID Number
EPA ID Number

AA186 **MOBIL SERVICE STATION**
East **609 E 4TH AVE**
< 1/8 **SAN MATEO, CA 94401**
0.122 mi.
645 ft. **Site 6 of 10 in cluster AA**

HIST UST **U001595998**
 N/A

Relative:
Lower

HIST UST:

Actual:
21 ft.

Name: MOBIL SERVICE STATION
Address: 609 E 4TH AVE
City,State,Zip: SAN MATEO, CA 94401
File Number: 0002C072
URL: <http://geotracker.waterboards.ca.gov/ustpdfs/pdf/0002C072.pdf>
Region: STATE
Facility ID: 00000039502
Facility Type: Gas Station
Other Type: Not reported
Contact Name: MANI GUERAMI
Telephone: 4153489362
Owner Name: MOBIL OIL CORPORATION
Owner Address: 612 SO. FLOWER STREET
Owner City,St,Zip: LOS ANGELES, CA 90017
Total Tanks: 0004

Tank Num: 001
Container Num: 1
Year Installed: 1982
Tank Capacity: 00012000
Tank Used for: PRODUCT
Type of Fuel: UNLEADED
Container Construction Thickness: Not reported
Leak Detection: Visual, Stock Inventor, Pressure Test

Tank Num: 002
Container Num: 2
Year Installed: 1982
Tank Capacity: 00010000
Tank Used for: PRODUCT
Type of Fuel: REGULAR
Container Construction Thickness: Not reported
Leak Detection: Visual, Stock Inventor, Pressure Test

Tank Num: 003
Container Num: 3
Year Installed: 1982
Tank Capacity: 00006000
Tank Used for: PRODUCT
Type of Fuel: 06
Container Construction Thickness: Not reported
Leak Detection: Visual, Stock Inventor, Pressure Test

Tank Num: 004
Container Num: 4
Year Installed: 1966
Tank Capacity: 00000280
Tank Used for: WASTE
Type of Fuel: WASTE OIL
Container Construction Thickness: Not reported
Leak Detection: Visual

Map ID
Direction
Distance
Elevation

MAP FINDINGS

Site

Database(s)

EDR ID Number
EPA ID Number

MOBIL SERVICE STATION (Continued)

U001595998

[Click here for Geo Tracker PDF:](#)

AA187
East
< 1/8
0.122 mi.
645 ft.

GAS & SHOP
609 4TH
SAN MATEO, CA 94401
Site 7 of 10 in cluster AA

San Mateo Co. BI **S117976043**
N/A

Relative:
Lower
Actual:
21 ft.

San Mateo Co. BI:
Name: GAS & SHOP
Address: 609 4TH
City,State,Zip: SAN MATEO, CA 94401
Region: SAN MATEO
Facility ID: FA0016917
Prog Element Code: UNDERGROUND TANK - GENERAL
Record Id: PR0022118
Description: UNDERGROUND TANK - GENERAL
Facility Status: Active, billable
Program Category: UNDERGROUND TANK PROGRAM

Name: GAS & SHOP
Address: 609 4TH
City,State,Zip: SAN MATEO, CA 94401
Region: SAN MATEO
Facility ID: FA0016917
Prog Element Code: STORES MV FUELS OR WASTE ONLY
Record Id: PR0023705
Description: STORES MV FUELS OR WASTE ONLY
Facility Status: Active, billable
Program Category: BUSINESS PLAN PROGRAM

Name: GAS & SHOP
Address: 609 4TH
City,State,Zip: SAN MATEO, CA 94401
Region: SAN MATEO
Facility ID: FA0016917
Prog Element Code: STORMWATER ANNUAL INSPECTION FEE
Record Id: PR0068734
Description: STORMWATER ANNUAL FEE - INSP FREQ EVERY 2 YRS
Facility Status: Inactive, non-billable
Program Category: STORMWATER

Name: GAS & SHOP
Address: 609 4TH
City,State,Zip: SAN MATEO, CA 94401
Region: SAN MATEO
Facility ID: FA0016917
Prog Element Code: GENERATES <27 GAL/YEAR
Record Id: PR0044356
Description: GENERATES <27 GAL/YEAR
Facility Status: Active, billable
Program Category: HAZARDOUS WASTE PROGRAM

MAP FINDINGS

Map ID
 Direction
 Distance
 Elevation

Site

Database(s)

EDR ID Number
 EPA ID Number

AA188
East
< 1/8
0.122 mi.
645 ft.

BP OIL COMPANY FACILITY #11205
609 E 4TH AVE
SAN MATEO, CA 94401
Site 8 of 10 in cluster AA

LUST U001595997
SWEEPS UST N/A
HIST UST

Relative:
Lower
Actual:
21 ft.

SAN MATEO CO. LUST:
 Name: BP #11205
 Address: 609 E 4TH AVE
 City,State,Zip: SAN MATEO, CA
 Region: SAN MATEO
 Facility ID: 110044
 Facility Status: 9- Case Closed
 Global ID: T0608100078
 APN Number: 034188160
 Case Type: SAN MATEO, CA
 EDR Link ID: SAN MATEO, CA

SWEEPS UST:
 Name: BP OIL COMPANY FACILITY #11205
 Address: 609 E 4TH AVE
 City: SAN MATEO
 Status: Active
 Comp Number: 110044
 Number: 1
 Board Of Equalization: Not reported
 Referral Date: 05-11-94
 Action Date: 05-11-94
 Created Date: 10-13-88
 Owner Tank Id: Not reported
 SWRCB Tank Id: 41-000-110044-000001
 Tank Status: A
 Capacity: 6000
 Active Date: 04-20-94
 Tank Use: M.V. FUEL
 STG: P
 Content: PRM UNLEADED
 Number Of Tanks: 3

Name: BP OIL COMPANY FACILITY #11205
 Address: 609 E 4TH AVE
 City: SAN MATEO
 Status: Active
 Comp Number: 110044
 Number: 1
 Board Of Equalization: Not reported
 Referral Date: 05-11-94
 Action Date: 05-11-94
 Created Date: 10-13-88
 Owner Tank Id: Not reported
 SWRCB Tank Id: 41-000-110044-000002
 Tank Status: A
 Capacity: 8000
 Active Date: 04-20-94
 Tank Use: M.V. FUEL
 STG: P
 Content: LEADED
 Number Of Tanks: Not reported

Map ID
Direction
Distance
Elevation

MAP FINDINGS

Site

Database(s)

EDR ID Number
EPA ID Number

BP OIL COMPANY FACILITY #11205 (Continued)

U001595997

Name: BP OIL COMPANY FACILITY #11205
Address: 609 E 4TH AVE
City: SAN MATEO
Status: Active
Comp Number: 110044
Number: 1
Board Of Equalization: Not reported
Referral Date: 05-11-94
Action Date: 05-11-94
Created Date: 10-13-88
Owner Tank Id: Not reported
SWRCB Tank Id: 41-000-110044-000003
Tank Status: A
Capacity: 10000
Active Date: 04-20-94
Tank Use: M.V. FUEL
STG: P
Content: REG UNLEADED
Number Of Tanks: Not reported

HIST UST:

Name: MOBIL OIL CORP.
Address: 609 E 4TH AVE
City,State,Zip: SAN MATEO, CA 94401
File Number: Not reported
URL: Not reported
Region: STATE
Facility ID: 00000005823
Facility Type: Gas Station
Other Type: Not reported
Contact Name: MANI GUERAMI
Telephone: 4153489362
Owner Name: MOBIL OIL CORP
Owner Address: P. O. BOX 4002
Owner City,St,Zip: CONCORD, CA 94524
Total Tanks: 0003

Tank Num: 001
Container Num: 1
Year Installed: Not reported
Tank Capacity: 00006000
Tank Used for: PRODUCT
Type of Fuel: PREMIUM
Container Construction Thickness: Not reported
Leak Detection: Stock Inventor, Pressure Test

Tank Num: 002
Container Num: 2
Year Installed: Not reported
Tank Capacity: 00010000
Tank Used for: PRODUCT
Type of Fuel: UNLEADED
Container Construction Thickness: Not reported
Leak Detection: Stock Inventor, Pressure Test

Tank Num: 003
Container Num: 3

Map ID
Direction
Distance
Elevation

MAP FINDINGS

Site

Database(s)

EDR ID Number
EPA ID Number

BP OIL COMPANY FACILITY #11205 (Continued)

U001595997

Year Installed: Not reported
Tank Capacity: 00008000
Tank Used for: PRODUCT
Type of Fuel: REGULAR
Container Construction Thickness: Not reported
Leak Detection: Stock Inventor, Pressure Test

AA189
East
< 1/8
0.122 mi.
645 ft.

MOBIL OIL CORP
609 E FOURTH AVENUE
SAN MATEO, CA 94401
Site 9 of 10 in cluster AA

HIST UST S118413023
N/A

Relative:
Lower
Actual:
21 ft.

HIST UST:
Name: MOBIL OIL CORP
Address: 609 E FOURTH AVENUE
City,State,Zip: SAN MATEO, CA 94401
File Number: 0002C06B
URL: <http://geotracker.waterboards.ca.gov/ustpdfs/pdf/0002C06B.pdf>
Region: Not reported
Facility ID: Not reported
Facility Type: Not reported
Other Type: Not reported
Contact Name: Not reported
Telephone: Not reported
Owner Name: Not reported
Owner Address: Not reported
Owner City,St,Zip: Not reported
Total Tanks: Not reported

Tank Num: Not reported
Container Num: Not reported
Year Installed: Not reported
Tank Capacity: Not reported
Tank Used for: Not reported
Type of Fuel: Not reported
Container Construction Thickness: Not reported
Leak Detection: Not reported

[Click here for Geo Tracker PDF:](#)

AA190
East
< 1/8
0.122 mi.
645 ft.

BP OIL #11205
609 4TH
SAN MATEO, CA 94401
Site 10 of 10 in cluster AA

LUST S103893910
Cortese N/A
HIST CORTESE
CERS

Relative:
Lower
Actual:
21 ft.

LUST REG 2:
Region: 2
Facility Id: Not reported
Facility Status: Preliminary site assessment underway
Case Number: 110044
How Discovered: OM
Leak Cause: Unknown
Leak Source: Unknown
Date Leak Confirmed: Not reported

Map ID
Direction
Distance
Elevation

MAP FINDINGS

Site

Database(s)

EDR ID Number
EPA ID Number

BP OIL #11205 (Continued)

S103893910

Oversight Program: LUST
Prelim. Site Assessment Workplan Submitted: Not reported
Preliminary Site Assessment Began: 1/1/1965
Pollution Characterization Began: Not reported
Pollution Remediation Plan Submitted: Not reported
Date Remediation Action Underway: Not reported
Date Post Remedial Action Monitoring Began: Not reported

LUST:

Name: BP #11205
Address: 609 EAST 4TH AVENUE
City,State,Zip: SAN MATEO, CA 94401
Lead Agency: SAN MATEO COUNTY LOP
Case Type: LUST Cleanup Site
Geo Track: http://geotracker.waterboards.ca.gov/profile_report.asp?global_id=T0608100078
Global Id: T0608100078
Latitude: 37.566327
Longitude: -122.318618
Status: Completed - Case Closed
Status Date: 12/27/2011
Case Worker: DGM
RB Case Number: 41-0083
Local Agency: SAN MATEO COUNTY LOP
File Location: Local Agency
Local Case Number: 110044
Potential Media Affect: Other Groundwater (uses other than drinking water)
Potential Contaminants of Concern: Benzene, Toluene, Xylene, Gasoline, Waste Oil / Motor / Hydraulic / Lubricating

Site History:

Extracted from Arcadis' March 8, 2010 Second 2009 Semiannual Groundwater Monitoring Report, San Mateo County does not take responsibility for the accuracy of the statements made or any professional interpretations made in the referenced report. The site is an active Gas-N-Shop gasoline retail outlet located at the intersection of South Delaware Street and East Fourth Street in San Mateo, California. The site is located in a mixed commercial and residential area. Surrounding properties include ARCO, Unocal 76, Shell, Beacon and Chevron service stations within 300 feet. BP acquired the property from Mobil Oil Corporation in 1989. In August 1994, BP transferred the property to TOSCO Marketing Company (TOSCO), currently ConocoPhillips, and has not operated the facility since that time. There are currently three gasoline underground storage tanks (USTs) operating at the site. One 280-gallon waste oil UST was removed in September 1988. The dispensers were modified and product lines replaced in May 1991. Approximately 65 cubic yards of soil was excavated. Four onsite and three offsite groundwater monitoring wells have been installed at the site. MW-1 through MW-4 are onsite wells installed in 1992. MW-5 through MW-7 were installed offsite in 1993. All of these wells are completed to an approximate depth of 26 to 28 feet bgs. Groundwater monitoring has occurred at the site since the wells were installed. Since 1995, groundwater monitoring at the site has been coordinated with groundwater sampling activities conducted at ARCO Service Station No. 0515, located west of the site.

LUST:

Global Id: T0608100078
Contact Type: Local Agency Caseworker
Contact Name: DENO MILANO

Map ID
Direction
Distance
Elevation

MAP FINDINGS

Site

Database(s)

EDR ID Number
EPA ID Number

BP OIL #11205 (Continued)

S103893910

Organization Name: SAN MATEO COUNTY LOP
Address: 2000 ALAMEDA DE LAS PULGAS SUITE 100
City: SAN MATEO
Email: dmilano@smcgov.org
Phone Number: 6503726292

Global Id: T0608100078
Contact Type: Regional Board Caseworker
Contact Name: Regional Water Board
Organization Name: SAN FRANCISCO BAY RWQCB (REGION 2)
Address: 1515 CLAY ST SUITE 1400
City: OAKLAND
Email: Not reported
Phone Number: Not reported

LUST:

Global Id: T0608100078
Action Type: RESPONSE
Date: 01/15/2007
Action: Monitoring Report - Semi-Annually

Global Id: T0608100078
Action Type: RESPONSE
Date: 07/15/2008
Action: Monitoring Report - Semi-Annually

Global Id: T0608100078
Action Type: RESPONSE
Date: 01/15/2008
Action: Monitoring Report - Semi-Annually

Global Id: T0608100078
Action Type: RESPONSE
Date: 07/15/2009
Action: Monitoring Report - Semi-Annually

Global Id: T0608100078
Action Type: ENFORCEMENT
Date: 02/01/2010
Action: Staff Letter

Global Id: T0608100078
Action Type: RESPONSE
Date: 07/15/2010
Action: Monitoring Report - Semi-Annually

Global Id: T0608100078
Action Type: RESPONSE
Date: 01/15/2011
Action: Monitoring Report - Semi-Annually

Global Id: T0608100078
Action Type: RESPONSE
Date: 07/15/2006
Action: Monitoring Report - Semi-Annually

Global Id: T0608100078

Map ID
Direction
Distance
Elevation

MAP FINDINGS

Site

Database(s)

EDR ID Number
EPA ID Number

BP OIL #11205 (Continued)

S103893910

Action Type: RESPONSE
Date: 07/15/2007
Action: Monitoring Report - Semi-Annually

Global Id: T0608100078
Action Type: RESPONSE
Date: 01/15/2008
Action: Monitoring Report - Semi-Annually

Global Id: T0608100078
Action Type: RESPONSE
Date: 01/15/2008
Action: Monitoring Report - Semi-Annually

Global Id: T0608100078
Action Type: RESPONSE
Date: 01/15/2010
Action: Monitoring Report - Semi-Annually

Global Id: T0608100078
Action Type: RESPONSE
Date: 07/15/2011
Action: Monitoring Report - Semi-Annually

Global Id: T0608100078
Action Type: RESPONSE
Date: 03/15/2012
Action: Well Destruction Report

Global Id: T0608100078
Action Type: ENFORCEMENT
Date: 09/12/2011
Action: Staff Letter - #20110912

Global Id: T0608100078
Action Type: ENFORCEMENT
Date: 06/25/1991
Action: Notice of Responsibility - #1

Global Id: T0608100078
Action Type: ENFORCEMENT
Date: 03/25/2003
Action: Staff Letter - #20030325

Global Id: T0608100078
Action Type: ENFORCEMENT
Date: 08/11/2011
Action: LOP Case Closure Summary to RB - #20110811

Global Id: T0608100078
Action Type: ENFORCEMENT
Date: 12/22/2011
Action: Closure/No Further Action Letter - #20111222

Global Id: T0608100078
Action Type: RESPONSE
Date: 07/15/2004

Map ID
Direction
Distance
Elevation

MAP FINDINGS

Site

Database(s)

EDR ID Number
EPA ID Number

BP OIL #11205 (Continued)

S103893910

Action: Monitoring Report - Quarterly

Global Id: T0608100078

Action Type: RESPONSE

Date: 01/15/2005

Action: Monitoring Report - Quarterly

Global Id: T0608100078

Action Type: RESPONSE

Date: 06/14/2010

Action: Other Report / Document

Global Id: T0608100078

Action Type: REMEDIATION

Date: 05/01/1991

Action: Excavation

Global Id: T0608100078

Action Type: Other

Date: 07/09/1992

Action: Leak Discovery

Global Id: T0608100078

Action Type: Other

Date: 10/03/1988

Action: Leak Reported

Global Id: T0608100078

Action Type: ENFORCEMENT

Date: 04/23/2009

Action: Staff Letter - #20090423

Global Id: T0608100078

Action Type: ENFORCEMENT

Date: 07/02/2009

Action: Staff Letter - #20090702

LUST:

Global Id: T0608100078

Status: Open - Case Begin Date

Status Date: 10/03/1988

Global Id: T0608100078

Status: Open - Site Assessment

Status Date: 10/03/1988

Global Id: T0608100078

Status: Completed - Case Closed

Status Date: 12/27/2011

CORTESE:

Name: BP #11205

Address: 609 EAST 4TH AVENUE

City,State,Zip: SAN MATEO, CA 94401

Region: CORTESE

Map ID
Direction
Distance
Elevation

MAP FINDINGS

Site

Database(s)

EDR ID Number
EPA ID Number

BP OIL #11205 (Continued)

S103893910

Envirostor Id: Not reported
Global ID: T0608100078
Site/Facility Type: LUST CLEANUP SITE
Cleanup Status: COMPLETED - CASE CLOSED
Status Date: Not reported
Site Code: Not reported
Latitude: Not reported
Longitude: Not reported
Owner: Not reported
Enf Type: Not reported
Swat R: Not reported
Flag: active
Order No: Not reported
Waste Discharge System No: Not reported
Effective Date: Not reported
Region 2: Not reported
WID Id: Not reported
Solid Waste Id No: Not reported
Waste Management Uit Name: Not reported
File Name: Active Open

HIST CORTESE:

edr_fname: BP
edr_fadd1: 609 4TH
City,State,Zip: SAN MATEO, CA 94401
Region: CORTESE
Facility County Code: 41
Reg By: LTNKA
Reg Id: 41-0083

CERS:

Name: BP #11205
Address: 609 EAST 4TH AVENUE
City,State,Zip: SAN MATEO, CA 94401
Site ID: 206635
CERS ID: T0608100078
CERS Description: Leaking Underground Storage Tank Cleanup Site

Affiliation:

Affiliation Type Desc: Regional Board Caseworker
Entity Name: Regional Water Board - SAN FRANCISCO BAY RWQCB (REGION 2)
Entity Title: Not reported
Affiliation Address: 1515 CLAY ST SUITE 1400
Affiliation City: OAKLAND
Affiliation State: CA
Affiliation Country: Not reported
Affiliation Zip: Not reported
Affiliation Phone: Not reported

Affiliation Type Desc: Local Agency Caseworker
Entity Name: DENO MILANO - SAN MATEO COUNTY LOP
Entity Title: Not reported
Affiliation Address: 2000 ALAMEDA DE LAS PULGAS SUITE 100
Affiliation City: SAN MATEO
Affiliation State: CA
Affiliation Country: Not reported
Affiliation Zip: Not reported

Map ID
Direction
Distance
Elevation

MAP FINDINGS

Site

Database(s)

EDR ID Number
EPA ID Number

BP OIL #11205 (Continued)

S103893910

Affiliation Phone: 6503726292

Y191
NW
< 1/8
0.122 mi.
646 ft.

**O BS AUTO ELECTRIC
402 FIRST STREET
SAN MATEO, CA 94401**

**EDR Hist Auto 1022026316
N/A**

Site 2 of 3 in cluster Y

**Relative:
Higher**

EDR Hist Auto

**Actual:
27 ft.**

Year:	Name:	Type:
1969	O BS AUTO ELECTRIC	Automotive Repair Shops, NEC
1972	O B AUTO ELECTRIC CENTER	Automotive Repair Shops, NEC
1973	O B AUTO ELECTRIC CENTER	Automotive Repair Shops, NEC
1974	O B AUTO ELECTRIC CENTER	Automotive Repair Shops, NEC
1975	O B AUTO ELECTRIC CENTER	Automotive Repair Shops, NEC

Y192
NW
< 1/8
0.122 mi.
646 ft.

**AUTO EUROPA
402 1ST
SAN MATEO, CA 94401**

**San Mateo Co. BI S106797888
N/A**

Site 3 of 3 in cluster Y

**Relative:
Higher**

San Mateo Co. BI:

**Actual:
27 ft.**

Name:	AUTO EUROPA
Address:	402 1ST
City,State,Zip:	SAN MATEO, CA 94401
Region:	SAN MATEO
Facility ID:	FA0016991
Prog Element Code:	GENERATES and RECYCLES WASTE OIL/SOLVENT
Record Id:	PR0010632
Description:	GENERATES & RECYCLES WASTE OIL/SOLVENT
Facility Status:	Inactive, non-billable
Program Category:	HAZARDOUS WASTE PROGRAM

Name:	AUTO EUROPA
Address:	402 1ST
City,State,Zip:	SAN MATEO, CA 94401
Region:	SAN MATEO
Facility ID:	FA0016991
Prog Element Code:	STORES HAZ MAT <219GAL,1,999LB, 879FT3
Record Id:	PR0003281
Description:	STORES HAZ MAT <219GAL,1,999LB, 879CF
Facility Status:	Inactive, non-billable
Program Category:	BUSINESS PLAN PROGRAM

Name:	AUTO EUROPA
Address:	402 1ST
City,State,Zip:	SAN MATEO, CA 94401
Region:	SAN MATEO
Facility ID:	FA0045753
Prog Element Code:	STORMWATER ANNUAL INSPECTION FEE
Record Id:	PR0068910
Description:	STORMWATER ANNUAL FEE - INSP FREQ EVERY 2 YRS
Facility Status:	Inactive, non-billable

Map ID
Direction
Distance
Elevation

MAP FINDINGS

Site

Database(s)

EDR ID Number
EPA ID Number

AUTO EUROPA (Continued)

S106797888

Program Category: STORMWATER

Name: AUTO EUROPA
Address: 402 1ST
City,State,Zip: SAN MATEO, CA 94401
Region: SAN MATEO
Facility ID: FA0045753
Prog Element Code: GENERATES and RECYCLES WASTE OIL/SOLVENT
Record Id: PR0060925
Description: GENERATES & RECYCLES WASTE OIL/SOLVENT
Facility Status: Inactive, non-billable
Program Category: HAZARDOUS WASTE PROGRAM

Name: AUTO EUROPA
Address: 402 1ST
City,State,Zip: SAN MATEO, CA 94401
Region: SAN MATEO
Facility ID: FA0045753
Prog Element Code: BUSINESS PLAN - GENERAL
Record Id: PR0071869
Description: BUSINESS PLAN - GENERAL
Facility Status: Inactive, non-billable
Program Category: BUSINESS PLAN PROGRAM

X193
West
< 1/8
0.125 mi.
659 ft.

PAULITSCH FELIX
186 SOUTH B BLVD
SAN MATEO, CA 94401

EDR Hist Auto 1020139595
N/A

Site 4 of 6 in cluster X

Relative:
Higher

EDR Hist Auto

Actual:
32 ft.

Year:	Name:	Type:
1977	PAULITECH FELIX	Gasoline Service Stations
1978	PAULITECH FELIX	Gasoline Service Stations
1979	PAULITECH FELIX	Gasoline Service Stations
1980	PAULITSCH FELIX	General Automotive Repair Shops
1982	PAULITSCH FELIX	General Automotive Repair Shops
1983	PAULITSCH FELIX	General Automotive Repair Shops
1985	PAULITSCH FELIX	General Automotive Repair Shops
1986	PAULITSCH FELIX	General Automotive Repair Shops
1989	PAULITSCH FELIX	General Automotive Repair Shops
1990	FELIX AUTO REPAIR	General Automotive Repair Shops
1991	FELIX AUTO REPAIR	General Automotive Repair Shops
1995	FELIX AUTO REPAIR	General Automotive Repair Shops

X194
WSW
1/8-1/4
0.128 mi.
676 ft.

SWEET BREAMS
220 2ND
SAN MATEO, CA 94401

San Mateo Co. BI S123182306
N/A

Site 5 of 6 in cluster X

Relative:
Higher

San Mateo Co. BI:

Actual:
33 ft.

Name: SWEET BREAMS
Address: 220 2ND
City,State,Zip: SAN MATEO, CA 94401

Map ID
Direction
Distance
Elevation

MAP FINDINGS

Site

Database(s)

EDR ID Number
EPA ID Number

SWEET BREAMS (Continued)

S123182306

Region: SAN MATEO
Facility ID: FA0037597
Prog Element Code: STORMWATER ANNUAL INSPECTION FEE
Record Id: PR0069412
Description: STORMWATER ANNUAL FEE - INSP FREQ EVERY 2 YRS
Facility Status: Inactive, non-billable
Program Category: STORMWATER

X195
WSW
1/8-1/4
0.128 mi.
676 ft.

NARU BENTO
220 2ND
SAN MATEO, CA 94401
Site 6 of 6 in cluster X

San Mateo Co. BI **S123183527**
N/A

Relative:
Higher
Actual:
33 ft.

San Mateo Co. BI:
Name: NARU BENTO
Address: 220 2ND
City,State,Zip: SAN MATEO, CA 94401
Region: SAN MATEO
Facility ID: FA0054487
Prog Element Code: STORMWATER ANNUAL INSPECTION FEE
Record Id: PR0075810
Description: STORMWATER ANNUAL FEE - INSP FREQ EVERY 2 YRS
Facility Status: Inactive, non-billable
Program Category: STORMWATER

W196
South
1/8-1/4
0.130 mi.
689 ft.

TOMATINA
401 B
SAN MATEO, CA 94401
Site 4 of 4 in cluster W

San Mateo Co. BI **S123183854**
N/A

Relative:
Higher
Actual:
31 ft.

San Mateo Co. BI:
Name: TOMATINA
Address: 401 B
City,State,Zip: SAN MATEO, CA 94401
Region: SAN MATEO
Facility ID: FA0057305
Prog Element Code: STORMWATER ANNUAL INSPECTION FEE
Record Id: PR0079509
Description: STORMWATER ANNUAL FEE - INSP FREQ EVERY 2 YRS
Facility Status: Inactive, non-billable
Program Category: STORMWATER

AB197
SW
1/8-1/4
0.132 mi.
698 ft.

SUSHI SAMS EDOMATA
218 3RD
SAN MATEO, CA 94401
Site 1 of 6 in cluster AB

San Mateo Co. BI **S123179615**
N/A

Relative:
Higher
Actual:
34 ft.

San Mateo Co. BI:
Name: SUSHI SAMS EDOMATA
Address: 218 3RD
City,State,Zip: SAN MATEO, CA 94401
Region: SAN MATEO

Map ID
Direction
Distance
Elevation

MAP FINDINGS

Site

Database(s)

EDR ID Number
EPA ID Number

SUSHI SAMS EDOMATA (Continued)

S123179615

Facility ID: FA0001781
Prog Element Code: STORMWATER ANNUAL INSPECTION FEE
Record Id: PR0069409
Description: STORMWATER ANNUAL FEE - INSP FREQ EVERY 2 YRS
Facility Status: Inactive, non-billable
Program Category: STORMWATER

**Z198
WNW
1/8-1/4
0.133 mi.
703 ft.**

**TEST FACILITYT
111 MAIN
SAN MATEO, CA 11111**

**LUST S106567846
N/A**

Site 2 of 2 in cluster Z

**Relative:
Higher
Actual:
30 ft.**

LUST REG 2:
Region: 2
Facility Id: Not reported
Facility Status: Not reported
Case Number: Not reported
How Discovered: GWM
Leak Cause: Not reported
Leak Source: Not reported
Date Leak Confirmed: Not reported
Oversight Program: LUST
Prelim. Site Assesment Wokplan Submitted: Not reported
Preliminary Site Assesment Began: Not reported
Pollution Characterization Began: Not reported
Pollution Remediation Plan Submitted: Not reported
Date Remediation Action Underway: Not reported
Date Post Remedial Action Monitoring Began: Not reported

**AC199
East
1/8-1/4
0.133 mi.
704 ft.**

**JIFFY LUBE 1151
407 S DELAWARE
SAN MATEO, CA 94401**

**CERS HAZ WASTE S121774597
CERS TANKS N/A
CERS**

Site 1 of 5 in cluster AC

**Relative:
Lower
Actual:
22 ft.**

CERS HAZ WASTE:
Name: JIFFY LUBE 1151
Address: 407 S DELAWARE
City,State,Zip: SAN MATEO, CA 94401
Site ID: 39795
CERS ID: 10071571
CERS Description: Hazardous Waste Generator

CERS TANKS:
Name: JIFFY LUBE 1151
Address: 407 S DELAWARE
City,State,Zip: SAN MATEO, CA 94401
Site ID: 39795
CERS ID: 10071571
CERS Description: Aboveground Petroleum Storage

CERS:
Name: JIFFY LUBE 1151
Address: 407 S DELAWARE

Map ID
Direction
Distance
Elevation

MAP FINDINGS

Site

Database(s)

EDR ID Number
EPA ID Number

JIFFY LUBE 1151 (Continued)

S121774597

City,State,Zip: SAN MATEO, CA 94401
Site ID: 39795
CERS ID: 10071571
CERS Description: Chemical Storage Facilities

Violations:

Site ID: 39795
Site Name: JIFFY LUBE 1151
Violation Date: 08-13-2020
Citation: 22 CCR 12 66262.34(f) - California Code of Regulations, Title 22, Chapter 12, Section(s) 66262.34(f)
Violation Description: Failure to properly label hazardous waste accumulation containers and portable tanks with the following requirements: "Hazardous Waste", name and address of the generator, physical and chemical characteristics of the Hazardous Waste, and starting accumulation date.
Violation Notes: Returned to compliance on 08/14/2020. OBSERVED: One of two drums of oily water (hazardous waste) is dated 3/16/20. Based on the conversation with Bay, this date seems to be incorrect. Ensure that the date is added to the container only when they add the waste to the drum. The used oil collection container in each service pit is a metal box in the pit that collects oil under the car. It is not labeled. While used for storage, keep labeled. Recommendation: label connected piping with the contents and direction of flow. REQUIRED ACTION: Correct the label and provide evidence of correction to Evn. Health within 30 days.
Violation Division: San Mateo County Environmental Health
Violation Program: HW
Violation Source: CERS

Site ID: 39795
Site Name: JIFFY LUBE 1151
Violation Date: 07-02-2019
Citation: HSC 6.95 25508(a)(3) - California Health and Safety Code, Chapter 6.95, Section(s) 25508(a)(3)
Violation Description: Failure to complete and electronically submit a site map with all required content.
Violation Notes: Returned to compliance on 07/31/2019. One 110 gal petroleum tote appears to be missing from the map, stored centrally in the pit next to the oily water. Please confirm the total oil stored on site and update the map to include that tote. Submit the updated map within 30 days.
Violation Division: San Mateo County Environmental Health
Violation Program: HMRRP
Violation Source: CERS

Site ID: 39795
Site Name: JIFFY LUBE 1151
Violation Date: 07-02-2019
Citation: 22 CCR 12 66262.34(e) - California Code of Regulations, Title 22, Chapter 12, Section(s) 66262.34(e)
Violation Description: Failure to meet the following conditions of satellite accumulation regulations: G Accumulate up to 55 gallons of hazardous waste or one quart of acute hazardous waste at or near the initial point of accumulation which was under the control of the operator. G Total time hazardous waste can be accumulated onsite in any generator accumulation area is one year, i.e., the combined accumulation time at a satellite accumulation point and at a 90/180/270 accumulation area

Map ID
Direction
Distance
Elevation

MAP FINDINGS

Site

Database(s)

EDR ID Number
EPA ID Number

JIFFY LUBE 1151 (Continued)

S121774597

(depending on size of generator and distance transported), whichever comes first. G The generator complies with section 66265.171, 66265.172, and 66265.173(a). G The container must be clearly marked with the initial date that hazardous waste is first placed in the container and labelled with the words G Hazardous WasteG including specified information G Container must be labelled with the date the satellite accumulation limit is reached and moved within three days after reaching the 55 gallon (or one quart) limit to a G 90 dayG accumulation area G 55 gallons (or one quart of acute hazardous waste) of waste per process may be accumulated

Violation Notes: Returned to compliance on 07/31/2019. The oily water manifest was dated 2/2019. The label for the drum was illegible. Update the label and submit evidence of correction to Env. Health within 30 days. Also ensure this container is kept properly closed.

Violation Division: San Mateo County Environmental Health
Violation Program: HW
Violation Source: CERS

Site ID: 39795
Site Name: JIFFY LUBE 1151
Violation Date: 07-26-2016
Citation: HSC 6.67 25270.4.5(a) - California Health and Safety Code, Chapter 6.67, Section(s) 25270.4.5(a)

Violation Description: Failure to discuss in the SPCC Plan the appropriate containment, diversionary structures, or equipment to prevent a discharge, including typical failure mode and most likely quantity of discharge for the following: bulk storage containers, mobile/portable containers, oil-filled equipment, piping and related appurtenances, mobile refuels or non-transportation-related tank cars, and transfer areas, equipment and activities.

Violation Notes: Returned to compliance on 08/16/2016. Secondary containment for second mop water drums is not addressed in the plan.

Violation Division: San Mateo County Environmental Health
Violation Program: APSA
Violation Source: CERS

Site ID: 39795
Site Name: JIFFY LUBE 1151
Violation Date: 07-26-2016
Citation: HSC 6.67 25270.4.5(a) - California Health and Safety Code, Chapter 6.67, Section(s) 25270.4.5(a)

Violation Description: Failure to prepare and implement a Spill Prevention Control and Countermeasure (SPCC) Plan.

Violation Notes: Returned to compliance on 08/16/2016. Secondary containment is not provided for mop water stored outside.

Violation Division: San Mateo County Environmental Health
Violation Program: APSA
Violation Source: CERS

Site ID: 39795
Site Name: JIFFY LUBE 1151
Violation Date: 07-26-2016
Citation: 22 CCR 12 66262.34(f) - California Code of Regulations, Title 22, Chapter 12, Section(s) 66262.34(f)

Violation Description: Failure to properly label hazardous waste accumulation containers and portable tanks with the following requirements: "Hazardous Waste", name and address of the generator, physical and chemical

Map ID
Direction
Distance
Elevation

MAP FINDINGS

Site

Database(s)

EDR ID Number
EPA ID Number

JIFFY LUBE 1151 (Continued)

S121774597

Violation Notes: characteristics of the Hazardous Waste, and starting accumulation date.
Returned to compliance on 07/26/2016. Waste inspection logs are up to date as of 7/21/16, but appear to be filled out regularly. Continue to implement this process to avoid worn out labels. Update the following labels: Used oil last picked up 7/20/16 (date unclear). Last date filled out on hazardous waste label is 7/6/16, ensure label is updated as usual. Waste oily mop water stored outside has a label that has deteriorated and the physical state, hazardous properties, and accumulation start date are not legible. This label was updated on site. Used antifreeze was last picked up 4-5-16. Recommend removing hazardous waste labels (not currently filled out) from tank for clarity. This was corrected on site.

Violation Division: San Mateo County Environmental Health
Violation Program: HW
Violation Source: CERS

Site ID: 39795
Site Name: JIFFY LUBE 1151
Violation Date: 07-19-2018
Citation: 22 CCR 12 66262.23(a)(4) - California Code of Regulations, Title 22, Chapter 12, Section(s) 66262.23(a)(4)

Violation Description: Failure to send a legible copy of each hazardous waste manifest to the Department within 30 days of each shipment of hazardous waste.

Violation Notes: Returned to compliance on 09/20/2018. Please verify if/who sends a copy of the manifest to the DTSC. Submit evidence of completion to Env. Health within 30 days.

Violation Division: San Mateo County Environmental Health
Violation Program: HW
Violation Source: CERS

Site ID: 39795
Site Name: JIFFY LUBE 1151
Violation Date: 07-19-2018
Citation: HSC 6.5 25201.16(f) - California Health and Safety Code, Chapter 6.5, Section(s) 25201.16(f)

Violation Description: Failure to comply with the applicable requirements related to accumulation and containment standards for universal waste aerosol cans.

Violation Notes: Returned to compliance on 09/18/2018. Universal waste aerosol can container is full of cans and does not have a cover available. Provide lid for closing the container at the end of each work day. Submit evidence of correction to Env. Health within 30 days.

Violation Division: San Mateo County Environmental Health
Violation Program: HW
Violation Source: CERS

Site ID: 39795
Site Name: JIFFY LUBE 1151
Violation Date: 07-19-2018
Citation: 22 CCR 15 66265.195(c) - California Code of Regulations, Title 22, Chapter 15, Section(s) 66265.195(c)

Violation Description: Failure to conduct and document inspections of hazardous waste tank systems each operating day and retain records of those inspections at the facility.

Violation Notes: Returned to compliance on 09/18/2018. Daily inspections were conducted through June. Staff could not confirm that the overfill prevention

Map ID
Direction
Distance
Elevation

MAP FINDINGS

Site

Database(s)

EDR ID Number
EPA ID Number

JIFFY LUBE 1151 (Continued)

S121774597

system is tested daily. Submit records of daily inspections to Env. Health within 30 days. Provide one-two weeks of inspections and document how you inspected (and repaired where necessary) the overflow prevention systems as part of the inspections. The area behind the tank appears to be difficult to inspect. Verify that this area can be inspected. Possible inspection tools include providing a mirror, camera, or other device that can be used to check the tank construction for corrosion and leaks. Provide a response to inspecting the back side of the tank.

Violation Division: San Mateo County Environmental Health
Violation Program: HW
Violation Source: CERS

Site ID: 39795
Site Name: JIFFY LUBE 1151
Violation Date: 07-19-2018
Citation: 22 CCR 15 66265.173 - California Code of Regulations, Title 22, Chapter 15, Section(s) 66265.173

Violation Description: Failure to meet the following container management requirements: (a) A container holding hazardous waste must always be closed during storage, except when it is necessary to add or remove waste. (b) A container holding hazardous waste must not be opened, handled, or stored in a manner which may rupture the container or cause it to leak.

Violation Notes: Returned to compliance on 09/18/2018. Waste oil filters (3 paper filters drums outside) were not properly closed with the ring secured in the outdoor storage area. The oily water container was not properly closed (bung lid) in the pit. The (15 gal) brake pads drum was open. Close containers of hazardous waste when not actively filling/draining them. Submit evidence of correction to Env. Health within 30 days.

Violation Division: San Mateo County Environmental Health
Violation Program: HW
Violation Source: CERS

Site ID: 39795
Site Name: JIFFY LUBE 1151
Violation Date: 07-19-2018
Citation: 22 CCR 12 66262.34(f) - California Code of Regulations, Title 22, Chapter 12, Section(s) 66262.34(f)

Violation Description: Failure to properly label hazardous waste accumulation containers and portable tanks with the following requirements: "Hazardous Waste", name and address of the generator, physical and chemical characteristics of the Hazardous Waste, and starting accumulation date.

Violation Notes: Returned to compliance on 09/20/2018. The accumulation start date on the waste oily water is missing. This one was corrected on site. The facility is using the "used oil filters" label on the waste oily paper filters drums. Update this marking to include all the requirements of the hazardous waste label. The brake pads waste container (15 gal) is marked with a hazardous waste label, however, it was not filled out with the required information. The waste antifreeze was marked with an accumulation start date of 7/2/18, however the last pickup was April 18th. The hauler indicated no waste antifreeze was picked up on 7/2. Ensure that this waste is picked up every 90 days and provide an explanation of your policy for management of waste antifreeze. Note: All small containers of used oil and filters are required to be labeled and closed unless they are immediately transported to the

Map ID
Direction
Distance
Elevation

MAP FINDINGS

Site

Database(s)

EDR ID Number
EPA ID Number

JIFFY LUBE 1151 (Continued)

S121774597

Violation Division: waste drum/tank. Please keep that in mind with regard to your filter crushing procedure. Submit evidence of [Truncated]
Violation Program: San Mateo County Environmental Health
Violation Source: HW
CERS

Site ID: 39795
Site Name: JIFFY LUBE 1151
Violation Date: 07-19-2018
Citation: 22 CCR 15 66265.194 - California Code of Regulations, Title 22, Chapter 15, Section(s) 66265.194

Violation Description: Failure to comply with general tank operating requirements: (a) Hazardous wastes or treatment reagents shall not be placed in a tank system if they could cause the tank , its ancillary equipment, or the secondary containment system to rupture, leak, corrode, or otherwise fail;. (b) The owner or operator shall use appropriate controls and practices to prevent spills and overflows from tank or secondary containment systems. These include at a minimum: (1) spill prevention controls (e.g., check valves, dry discount couplings); (2) overflow prevention controls (e.g., level sensing devices, high level alarms, automatic feed cutoff, or bypass to a standby tank); and (3) maintenance of sufficient freeboard in uncovered tanks to prevent overtopping by wave or wind action or by precipitation. Uncovered tanks shall be operated to ensure at least 60 centimeters (2 feet) of freeboard, unless the tank is equipped with a containment structure (e.g., standby tank with a capacity that equals or exceeds the volume of the top 60 centimeters (2 feet) of the tank).

Violation Notes: Returned to compliance on 09/18/2018. The waste antifreeze tank is continuously filled without a being equipped with a level sensing or overflow prevention device. Provide overflow prevention controls (e.g., level sensing devices, high level alarms, automatic feed cutoff, or bypass to a standby tank). There may be an existing overflow alarm on the "dead" tank, however, please contact your tank company to choose the appropriate system for your tank. Submit evidence of correction to Env. Health within 30 days.

Violation Division: San Mateo County Environmental Health
Violation Program: HW
Violation Source: CERS

Site ID: 39795
Site Name: JIFFY LUBE 1151
Violation Date: 07-19-2018
Citation: 22 CCR 12 66262.42(a), (b), (d) - California Code of Regulations, Title 22, Chapter 12, Section(s) 66262.42(a), (b), (d)

Violation Description: Failure to determine the status of any hazardous waste if a signed copy of the manifest isnG t received within 35 days of the date the waste was accepted by the initial transporter and/or to submit an Exception Report to DTSC if a signed copy of the manifest isnG t received within 45 days of the date the waste was accepted by the initial transporter.

Violation Notes: Observation: Manifest 016768674 JJK (2017) is missing the designated facility signed copy. Verify if this manifest is in the facility records or submit an exception report to DTSC if not found. Submit evidence of correction to Env. Health within 30 days.

Violation Division: San Mateo County Environmental Health
Violation Program: HW
Violation Source: CERS

Map ID
Direction
Distance
Elevation

MAP FINDINGS

Site

Database(s)

EDR ID Number
EPA ID Number

JIFFY LUBE 1151 (Continued)

S121774597

Site ID: 39795
Site Name: JIFFY LUBE 1151
Violation Date: 07-26-2016
Citation: HSC 6.95 25505.1 - California Health and Safety Code, Chapter 6.95, Section(s) 25505.1
Violation Description: Failure to notify property owner in writing that the business is subject to the business plan program and has complied with its provisions.
Violation Notes: Returned to compliance on 08/16/2016. Example provided today. Please send a copy to Env. Health within 30 days.
Violation Division: San Mateo County Environmental Health
Violation Program: HMRRP
Violation Source: CERS

Site ID: 39795
Site Name: JIFFY LUBE 1151
Violation Date: 07-02-2019
Citation: 22 CCR 15 66265.16 - California Code of Regulations, Title 22, Chapter 15, Section(s) 66265.16
Violation Description: Failure to provide employees with hazardous waste training program of class room instructions or on-the-job training within the first six months after the date of their employment or assignment to a facility, or to a new position at a facility and annually thereafter. Training records on current personnel shall be kept until closure of the facility and for former employees the record shall be kept for at least three years from the date the employee last worked at the facility. The records shall include the following: the job title for each position at the facility related to hazardous waste management, and the name of the employee filling each job; a written job description for each position, duties of facility personnel assigned to each position, and a written description of the type and amount of both introductory and continuing training that will be given to each person filling a position.
Violation Notes: Returned to compliance on 07/31/2019. Some training was recorded for 4/2018. Some additional hazardous waste training is conducted online. Records for each employee could not be generated today. Training is required to be documented annually. Submit complete training records including the date of training, employee names, employee job titles, and hazardous waste job descriptions for each job title. Submit evidence of completion to Env. Health within 30 days.
Violation Division: San Mateo County Environmental Health
Violation Program: HW
Violation Source: CERS

Site ID: 39795
Site Name: JIFFY LUBE 1151
Violation Date: 07-19-2018
Citation: HSC 6.67 25270.4.5(a) - California Health and Safety Code, Chapter 6.67, Section(s) 25270.4.5(a)
Violation Description: Failure to provide systems or follow procedures to prevent overfills as described in the SPCC Plan, and/or failure to routinely test to ensure proper operation.
Violation Notes: Returned to compliance on 09/10/2018. The overflow protection system for the middle used oil tank did not appear to function normally today. Submit evidence of correction that the alarm works or further explanation of how overflow is provided for these 3 tanks that are piped together. Submit that within 30 days to Env. Health.

Map ID
Direction
Distance
Elevation

MAP FINDINGS

Site

Database(s)

EDR ID Number
EPA ID Number

JIFFY LUBE 1151 (Continued)

S121774597

Violation Division: San Mateo County Environmental Health
Violation Program: APSA
Violation Source: CERS

Site ID: 39795
Site Name: JIFFY LUBE 1151
Violation Date: 07-19-2018
Citation: 22 CCR 12 66262.40(a) - California Code of Regulations, Title 22, Chapter 12, Section(s) 66262.40(a)

Violation Description: Failure to keep a copy of each properly signed manifest for at least three years from the date the waste was accepted by the initial transporter. The manifest signed at the time the waste was accepted for transport shall be kept until receiving a signed copy from the designated facility which received the waste.

Violation Notes: Returned to compliance on 09/20/2018. Observation: Manifest 016768674 JJK is missing the designated facility signed copy. Correction: Submit the copy to Env. Health within 30 days noting that the manifest is kept on file.

Violation Division: San Mateo County Environmental Health
Violation Program: HW
Violation Source: CERS

Site ID: 39795
Site Name: JIFFY LUBE 1151
Violation Date: 07-19-2018
Citation: HSC 6.67 25270.4.5(a) - California Health and Safety Code, Chapter 6.67, Section(s) 25270.4.5(a)

Violation Description: Failure to ensure that tanks are inspected and tested by an appropriately qualified person in accordance with industry standards.

Violation Notes: Returned to compliance on 09/20/2018. The "dead" 500 gallon oil tank does not appear to be inspected. Verify that this tank is properly closed and removed from the SPCC or inspect it as per the procedures in the SPCC plan. Currently there is an overfill alarm attached to this tank. All permanently closed tanks must be free of liquid and sludge They must be labeled "Permanently Closed" with the date of closure noted on label. Submit evidence of correction to Env. Health within 30 days.

Violation Division: San Mateo County Environmental Health
Violation Program: APSA
Violation Source: CERS

Site ID: 39795
Site Name: JIFFY LUBE 1151
Violation Date: 07-02-2019
Citation: 22 CCR 15 66265.195(c) - California Code of Regulations, Title 22, Chapter 15, Section(s) 66265.195(c)

Violation Description: Failure to conduct and document inspections of hazardous waste tank systems each operating day and retain records of those inspections at the facility.

Violation Notes: Returned to compliance on 07/02/2019. Continue to maintain the daily inspection of tanks. Tanks were inspected through May. Corrected on site. Please provide evidence that daily inspection are being maintained.

Violation Division: San Mateo County Environmental Health
Violation Program: HW
Violation Source: CERS

Map ID
Direction
Distance
Elevation

MAP FINDINGS

Site

Database(s)

EDR ID Number
EPA ID Number

JIFFY LUBE 1151 (Continued)

S121774597

Evaluation:
Eval General Type: Other/Unknown
Eval Date: 02-12-2014
Violations Found: No
Eval Type: Other, not routine, done by local agency
Eval Notes: Not reported
Eval Division: San Mateo County Environmental Health
Eval Program: HMRRP
Eval Source: CERS

Eval General Type: Other/Unknown
Eval Date: 03-05-2019
Violations Found: No
Eval Type: Other, not routine, done by local agency
Eval Notes: Reviewed and accepted updates.
Eval Division: San Mateo County Environmental Health
Eval Program: HMRRP
Eval Source: CERS

Eval General Type: Other/Unknown
Eval Date: 03-17-2014
Violations Found: No
Eval Type: Other, not routine, done by local agency
Eval Notes: Not reported
Eval Division: San Mateo County Environmental Health
Eval Program: HMRRP
Eval Source: CERS

Eval General Type: Other/Unknown
Eval Date: 04-03-2020
Violations Found: No
Eval Type: Other, not routine, done by local agency
Eval Notes: CERS Submission with updates accepted.
Eval Division: San Mateo County Environmental Health
Eval Program: HMRRP
Eval Source: CERS

Eval General Type: Other/Unknown
Eval Date: 04-17-2015
Violations Found: No
Eval Type: Other, not routine, done by local agency
Eval Notes: Not reported
Eval Division: San Mateo County Environmental Health
Eval Program: HW
Eval Source: CERS

Eval General Type: Other/Unknown
Eval Date: 04-20-2018
Violations Found: No
Eval Type: Other, not routine, done by local agency
Eval Notes: Accepted updates.
Eval Division: San Mateo County Environmental Health
Eval Program: HMRRP
Eval Source: CERS

Eval General Type: Other/Unknown
Eval Date: 04-28-2015

Map ID
Direction
Distance
Elevation

MAP FINDINGS

Site

Database(s)

EDR ID Number
EPA ID Number

JIFFY LUBE 1151 (Continued)

S121774597

Violations Found: No
Eval Type: Other, not routine, done by local agency
Eval Notes: Not reported
Eval Division: San Mateo County Environmental Health
Eval Program: HMRRP
Eval Source: CERS

Eval General Type: Other/Unknown
Eval Date: 04-30-2015
Violations Found: No
Eval Type: Other, not routine, done by local agency
Eval Notes: Not reported
Eval Division: San Mateo County Environmental Health
Eval Program: HW
Eval Source: CERS

Eval General Type: Compliance Evaluation Inspection
Eval Date: 05-05-2014
Violations Found: No
Eval Type: Routine done by local agency
Eval Notes: Not reported
Eval Division: San Mateo County Environmental Health
Eval Program: APSA
Eval Source: CERS

Eval General Type: Compliance Evaluation Inspection
Eval Date: 05-05-2014
Violations Found: No
Eval Type: Routine done by local agency
Eval Notes: Not reported
Eval Division: San Mateo County Environmental Health
Eval Program: HMRRP
Eval Source: CERS

Eval General Type: Compliance Evaluation Inspection
Eval Date: 05-05-2014
Violations Found: No
Eval Type: Routine done by local agency
Eval Notes: Not reported
Eval Division: San Mateo County Environmental Health
Eval Program: HW
Eval Source: CERS

Eval General Type: Compliance Evaluation Inspection
Eval Date: 07-02-2019
Violations Found: Yes
Eval Type: Routine done by local agency
Eval Notes: Additional information may be required to be submitted on your APSA /
SPCC activities on the next HMBP submission in CERS.
Eval Division: San Mateo County Environmental Health
Eval Program: HMRRP
Eval Source: CERS

Eval General Type: Compliance Evaluation Inspection
Eval Date: 07-02-2019
Violations Found: Yes
Eval Type: Routine done by local agency

Map ID
Direction
Distance
Elevation

MAP FINDINGS

Site

Database(s)

EDR ID Number
EPA ID Number

JIFFY LUBE 1151 (Continued)

S121774597

Eval Notes: Waste hauler: World oil, TSDF US Ecology, Los Angeles Estimated waste generated - Used oil: 7000 gal over last 6 months - Waste Antifreeze: 70-100 gal every 3 months - Waste oil filters paper and oily solids:1600 lbs / year est. - Waste oil filters metal: 7 drums/6 months - Waste Aerosol cans - Waste Automotive Batteries - Fluorescent bulbs 7/30/18. Ewaste 4/8/19. - Oily water: 1 gal - Brake fluid 5 gal

Eval Division: San Mateo County Environmental Health
Eval Program: HW
Eval Source: CERS

Eval General Type: Other/Unknown
Eval Date: 07-03-2019
Violations Found: No
Eval Type: Other, not routine, done by local agency
Eval Notes: Rejecting plan missing email for E.Contact. Accepted updated submission.

Eval Division: San Mateo County Environmental Health
Eval Program: HMRRP
Eval Source: CERS

Eval General Type: Compliance Evaluation Inspection
Eval Date: 07-19-2018
Violations Found: No
Eval Type: Routine done by local agency
Eval Notes: The HMBP was last submitted 2/28/18. The printed HMBP is dated 2016. Some changes have been completed. Recommend keeping the most recent copy on site.

Eval Division: San Mateo County Environmental Health
Eval Program: HMRRP
Eval Source: CERS

Eval General Type: Compliance Evaluation Inspection
Eval Date: 07-19-2018
Violations Found: Yes
Eval Type: Routine done by local agency
Eval Notes: Not reported

Eval Division: San Mateo County Environmental Health
Eval Program: APSA
Eval Source: CERS

Eval General Type: Compliance Evaluation Inspection
Eval Date: 07-19-2018
Violations Found: Yes
Eval Type: Routine done by local agency
Eval Notes: 1000-1400 gallons used oil per month 500-700 gallons oily water per year 7 waste oil filter drums per year 180 gallons waste antifreeze per year Waste oily solids and paper oil filters: 700-1400 lbs per year

Eval Division: San Mateo County Environmental Health
Eval Program: HW
Eval Source: CERS

Eval General Type: Compliance Evaluation Inspection
Eval Date: 07-26-2016
Violations Found: Yes
Eval Type: Routine done by local agency
Eval Notes: Not reported

Map ID
Direction
Distance
Elevation

MAP FINDINGS

Site

Database(s)

EDR ID Number
EPA ID Number

JIFFY LUBE 1151 (Continued)

S121774597

Eval Division: San Mateo County Environmental Health
Eval Program: APSA
Eval Source: CERS

Eval General Type: Compliance Evaluation Inspection
Eval Date: 07-26-2016
Violations Found: Yes
Eval Type: Routine done by local agency
Eval Notes: Not reported
Eval Division: San Mateo County Environmental Health
Eval Program: HMRRP
Eval Source: CERS

Eval General Type: Compliance Evaluation Inspection
Eval Date: 07-26-2016
Violations Found: Yes
Eval Type: Routine done by local agency
Eval Notes: Not reported
Eval Division: San Mateo County Environmental Health
Eval Program: HW
Eval Source: CERS

Eval General Type: Other/Unknown
Eval Date: 08-06-2019
Violations Found: No
Eval Type: Other, not routine, done by local agency
Eval Notes: Accepted updates. Closed associated violations.
Eval Division: San Mateo County Environmental Health
Eval Program: HMRRP
Eval Source: CERS

Eval General Type: Compliance Evaluation Inspection
Eval Date: 08-11-2020
Violations Found: No
Eval Type: Routine done by local agency
Eval Notes: Inspection report recorded 8/13/20 following the inspection on 8/11/20. Scope of inspection: Phone interview and physical inspection of the tanks stored in the below-grade pit. No above-grade tanks observed. Facility has a PE stamped plan which was completed Nov. 1, 2018. No annual or 5-year modifications noted in the records provided. No significant changes observed.

Eval Division: San Mateo County Environmental Health
Eval Program: APSA
Eval Source: CERS

Eval General Type: Other/Unknown
Eval Date: 08-11-2020
Violations Found: No
Eval Type: Other, not routine, done by local agency
Eval Notes: Inspection report recorded 8/13/20 following the inspection on 8/11/20. No spills reported and shop is clean. A new property owner notification was submitted to Robert Sabbatini, Trustee on 8/6/20. Last HMBP submission was 2/18/20. Plan was reviewed during the inspection (pre-interview) and no changes were noted.

Eval Division: San Mateo County Environmental Health
Eval Program: HMRRP
Eval Source: CERS

Map ID
Direction
Distance
Elevation

MAP FINDINGS

Site

Database(s)

EDR ID Number
EPA ID Number

JIFFY LUBE 1151 (Continued)

S121774597

Eval General Type: Compliance Evaluation Inspection
Eval Date: 08-11-2020
Violations Found: Yes
Eval Type: Routine done by local agency
Eval Notes: File Review: Records provided by Ban Nguyen, district manager, 7/28/20. Training conducted G 4/5/18: Emergency response, HMBP, and SPCC, hazardous waste G 2/11/19: Emergency response, HMBP, and SPCC, hazardous waste G 2/14/20: Emergency response, HMBP, and SPCC, hazardous waste G Hazardous waste training must include: date of training, employee names, employee job titles, and hazardous waste job descriptions for each job title. Hazardous Waste Tank Assessment: 8/5/16 1. Waste oil tank South (a) 2. Waste oil center tank (b) 3. Waste oil tank north (c) 4. Waste coolant AST - steel tank Waste manifests provided via email (last 2 for waste streams) Oily solids / paper filters 1 drum 7/7/20 Please provide a copy of the uniform hazardous waste manifest. Drum labeled and dated 7/7/20 Second drum dated 3/16/20. Based on the conversation with Bay, this date seems to be incorrect. Ensure that the date is added to the container only add [Truncated]
Eval Division: San Mateo County Environmental Health
Eval Program: HW
Eval Source: CERS

Eval General Type: Other/Unknown
Eval Date: 12-10-2013
Violations Found: No
Eval Type: Other, not routine, done by local agency
Eval Notes: Not reported
Eval Division: San Mateo County Environmental Health
Eval Program: HMRRP
Eval Source: CERS

Affiliation:

Affiliation Type Desc: Parent Corporation
Entity Name: M.C. LLC
Entity Title: Not reported
Affiliation Address: Not reported
Affiliation City: Not reported
Affiliation State: Not reported
Affiliation Country: Not reported
Affiliation Zip: Not reported
Affiliation Phone: Not reported

Affiliation Type Desc: Identification Signer
Entity Name: SAUL BELTRAN
Entity Title: DISTRICT MANAGER
Affiliation Address: Not reported
Affiliation City: Not reported
Affiliation State: Not reported
Affiliation Country: Not reported
Affiliation Zip: Not reported
Affiliation Phone: Not reported

Affiliation Type Desc: Legal Owner
Entity Name: M C LLC
Entity Title: Not reported
Affiliation Address: 1422 EDINGER AVE., STE 150

Map ID
Direction
Distance
Elevation

MAP FINDINGS

Site

Database(s)

EDR ID Number
EPA ID Number

JIFFY LUBE 1151 (Continued)

S121774597

Affiliation City: TUSTIN
Affiliation State: CA
Affiliation Country: United States
Affiliation Zip: 92780
Affiliation Phone: (714) 444-4940

Affiliation Type Desc: CUPA District
Entity Name: San Mateo County Environmental Health
Entity Title: Not reported
Affiliation Address: 2000 Alameda de las Pulgas, Suite 100
Affiliation City: San Mateo
Affiliation State: CA
Affiliation Country: Not reported
Affiliation Zip: 94403
Affiliation Phone: (650) 372-6200

Affiliation Type Desc: Environmental Contact
Entity Name: M.C. LLC
Entity Title: Not reported
Affiliation Address: 1422 EDINGER AVE, SUITE 150
Affiliation City: TUSTIN
Affiliation State: CA
Affiliation Country: Not reported
Affiliation Zip: 92780
Affiliation Phone: Not reported

Affiliation Type Desc: Facility Mailing Address
Entity Name: Mailing Address
Entity Title: Not reported
Affiliation Address: 1422 EDINGER AVE., STE 150
Affiliation City: TUSTIN
Affiliation State: CA
Affiliation Country: Not reported
Affiliation Zip: 92780
Affiliation Phone: Not reported

Affiliation Type Desc: Document Preparer
Entity Name: KPA
Entity Title: Not reported
Affiliation Address: Not reported
Affiliation City: Not reported
Affiliation State: Not reported
Affiliation Country: Not reported
Affiliation Zip: Not reported
Affiliation Phone: Not reported

Affiliation Type Desc: Operator
Entity Name: M C LLC
Entity Title: Not reported
Affiliation Address: Not reported
Affiliation City: Not reported
Affiliation State: Not reported
Affiliation Country: Not reported
Affiliation Zip: Not reported
Affiliation Phone: (714) 444-4940

MAP FINDINGS

Map ID
Direction
Distance
Elevation

Site

Database(s)

EDR ID Number
EPA ID Number

AC200 **JIFFY LUBE**
East **407 S DELAWARE**
1/8-1/4 **SAN MATEO, CA 94401**
0.133 mi.
704 ft. **Site 2 of 5 in cluster AC**

AST **A100421233**
N/A

Relative:
Lower
Actual:
22 ft.

AST:
Name: JIFFY LUBE
Address: 407 S DELAWARE
City/Zip: SAN MATEO,94401
Certified Unified Program Agencies: Not reported
Owner: M C LLC
Total Gallons: Not reported
CERSID: 10071571
Facility ID: 41-000-045191
Business Name: M.C. LLC
Phone: 650-344-8242
Fax: Not reported
Mailing Address: 1422 EDINGER AVE., STE 150
Mailing Address City: TUSTIN
Mailing Address State: CA
Mailing Address Zip Code: 92780
Operator Name: M C LLC
Operator Phone: 714-444-4940
Owner Phone: 714-444-4940
Owner Mail Address: 1422 EDINGER AVE., STE 150
Owner State: CA
Owner Zip Code: 92780
Owner Country: United States
Property Owner Name: Not reported
Property Owner Phone: Not reported
Property Owner Mailing Address: Not reported
Property Owner City: Not reported
Property Owner Stat : Not reported
Property Owner Zip Code: Not reported
Property Owner Country: Not reported
EPAID: CAL000336618

AC201 **JIFFY LUBE 1151**
East **407 DELAWARE**
1/8-1/4 **SAN MATEO, CA 94401**
0.133 mi.
704 ft. **Site 3 of 5 in cluster AC**

LUST **S103894135**
San Mateo Co. BI **N/A**
Cortese
HIST CORTESE
CERS

Relative:
Lower
Actual:
22 ft.

LUST:
Name: SHELL
Address: 407 SOUTH DELAWARE STREET
City,State,Zip: SAN MATEO, CA 94401
Lead Agency: SAN MATEO COUNTY LOP
Case Type: LUST Cleanup Site
Geo Track: http://geotracker.waterboards.ca.gov/profile_report.asp?global_id=T0608100479
Global Id: T0608100479
Latitude: 37.566334
Longitude: -122.318786
Status: Completed - Case Closed
Status Date: 12/04/2001
Case Worker: Not reported
RB Case Number: 41-0503
Local Agency: Not reported
File Location: Local Agency

Map ID
Direction
Distance
Elevation

MAP FINDINGS

Site

Database(s)

EDR ID Number
EPA ID Number

JIFFY LUBE 1151 (Continued)

S103894135

Local Case Number: 110005
Potential Media Affect: Other Groundwater (uses other than drinking water)
Potential Contaminants of Concern: Waste Oil / Motor / Hydraulic / Lubricating
Site History: Not reported

LUST:

Global Id: T0608100479
Contact Type: Regional Board Caseworker
Contact Name: Regional Water Board
Organization Name: SAN FRANCISCO BAY RWQCB (REGION 2)
Address: 1515 CLAY ST SUITE 1400
City: OAKLAND
Email: Not reported
Phone Number: Not reported

LUST:

Global Id: T0608100479
Action Type: ENFORCEMENT
Date: 01/31/1989
Action: Notice of Responsibility - #1

Global Id: T0608100479
Action Type: Other
Date: 11/07/1989
Action: Leak Discovery

Global Id: T0608100479
Action Type: Other
Date: 11/07/1989
Action: Leak Reported

LUST:

Global Id: T0608100479
Status: Open - Case Begin Date
Status Date: 01/31/1989

Global Id: T0608100479
Status: Completed - Case Closed
Status Date: 12/04/2001

San Mateo Co. BI:

Name: JIFFY LUBE #1151
Address: 407 DELAWARE
City,State,Zip: SAN MATEO, CA 94401
Region: SAN MATEO
Facility ID: FA0022717
Prog Element Code: GENERATES and RECYCLES WASTE OIL/SOLVENT
Record Id: PR0025337
Description: GENERATES & RECYCLES WASTE OIL/SOLVENT
Facility Status: Inactive, non-billable
Program Category: HAZARDOUS WASTE PROGRAM

Name: JIFFY LUBE #1151
Address: 407 DELAWARE
City,State,Zip: SAN MATEO, CA 94401

Map ID
Direction
Distance
Elevation

MAP FINDINGS

Site

Database(s)

EDR ID Number
EPA ID Number

JIFFY LUBE 1151 (Continued)

S103894135

Region: SAN MATEO
Facility ID: FA0022717
Prog Element Code: STORES HAZ MAT <6999 GAL, 55999 LB, 2799FT^3
Record Id: PR0025338
Description: STORES HAZ MAT <6999 GAL, 55999 LB, 2799CF
Facility Status: Inactive, non-billable
Program Category: BUSINESS PLAN PROGRAM

Name: JIFFY LUBE 1151
Address: 407 DELAWARE
City,State,Zip: SAN MATEO, CA 94401
Region: SAN MATEO
Facility ID: FA0045191
Prog Element Code: STORES HAZ MAT <6999 GAL, 55999 LB, 2799FT^3
Record Id: PR0058241
Description: STORES HAZ MAT <6999 GAL, 55999 LB, 2799CF
Facility Status: Active, billable
Program Category: BUSINESS PLAN PROGRAM

Name: JIFFY LUBE 1151
Address: 407 DELAWARE
City,State,Zip: SAN MATEO, CA 94401
Region: SAN MATEO
Facility ID: FA0045191
Prog Element Code: STORMWATER ANNUAL INSPECTION FEE
Record Id: PR0068890
Description: STORMWATER ANNUAL FEE - INSP FREQ EVERY 2 YRS
Facility Status: Inactive, non-billable
Program Category: STORMWATER

Name: JIFFY LUBE 1151
Address: 407 DELAWARE
City,State,Zip: SAN MATEO, CA 94401
Region: SAN MATEO
Facility ID: FA0045191
Prog Element Code: 2353
Record Id: PR0067277
Description: TANK STOR CAP =>1,320 & <10,000 GAL
Facility Status: Active, billable
Program Category: ABOVE GROUND PETROLEUM STORAGE (AST)

Name: JIFFY LUBE 1151
Address: 407 DELAWARE
City,State,Zip: SAN MATEO, CA 94401
Region: SAN MATEO
Facility ID: FA0045191
Prog Element Code: 2221
Record Id: PR0058242
Description: GENERATES & RECYCLES WASTE OIL/SOLVENT - LQG
Facility Status: Active, billable
Program Category: HAZARDOUS WASTE PROGRAM

CORTESE:

Name: SHELL
Address: 407 SOUTH DELAWARE STREET
City,State,Zip: SAN MATEO, CA 94401
Region: CORTESE

Map ID
Direction
Distance
Elevation

MAP FINDINGS

Site

Database(s)

EDR ID Number
EPA ID Number

JIFFY LUBE 1151 (Continued)

S103894135

Envirostor Id: Not reported
Global ID: T0608100479
Site/Facility Type: LUST CLEANUP SITE
Cleanup Status: COMPLETED - CASE CLOSED
Status Date: Not reported
Site Code: Not reported
Latitude: Not reported
Longitude: Not reported
Owner: Not reported
Enf Type: Not reported
Swat R: Not reported
Flag: active
Order No: Not reported
Waste Discharge System No: Not reported
Effective Date: Not reported
Region 2: Not reported
WID Id: Not reported
Solid Waste Id No: Not reported
Waste Management Uit Name: Not reported
File Name: Active Open

HIST CORTESE:

edr_fname: SHELL
edr_fadd1: 407 DELAWARE
City,State,Zip: SAN MATEO, CA
Region: CORTESE
Facility County Code: 41
Reg By: LTNKA
Reg Id: 41-0503

CERS:

Name: SHELL
Address: 407 SOUTH DELAWARE STREET
City,State,Zip: SAN MATEO, CA 94401
Site ID: 188339
CERS ID: T0608100479
CERS Description: Leaking Underground Storage Tank Cleanup Site

Affiliation:

Affiliation Type Desc: Regional Board Caseworker
Entity Name: Regional Water Board - SAN FRANCISCO BAY RWQCB (REGION 2)
Entity Title: Not reported
Affiliation Address: 1515 CLAY ST SUITE 1400
Affiliation City: OAKLAND
Affiliation State: CA
Affiliation Country: Not reported
Affiliation Zip: Not reported
Affiliation Phone: Not reported

Map ID
 Direction
 Distance
 Elevation

MAP FINDINGS

Site

Database(s)

EDR ID Number
 EPA ID Number

AC202
East
1/8-1/4
0.133 mi.
704 ft.

JIFFY LUBE # 1151
407 S DELAWARE ST
SAN MATEO, CA 94402
Site 4 of 5 in cluster AC

RCRA NonGen / NLR

1024821254
CAL000336618

Relative:
Lower
Actual:
22 ft.

RCRA NonGen / NLR:		2008-09-24 00:00:00.0
Date Form Received by Agency:		
Handler Name:	JIFFY LUBE # 1151	
Handler Address:		407 S DELAWARE ST
Handler City,State,Zip:		SAN MATEO, CA 94402-1300
EPA ID:		CAL000336618
Contact Name:		DRU FANTICOLA
Contact Address:		1422 EDINGER AVE STE 150
Contact City,State,Zip:		TUSTIN, CA 92780-6299
Contact Telephone:		714-444-4940
Contact Fax:		714-444-4946
Contact Email:		DRU.FANTICOLA@TFGFLP.COM
Contact Title:		Not reported
EPA Region:		09
Land Type:		Not reported
Federal Waste Generator Description:		Not a generator, verified
Non-Notifier:		Not reported
Biennial Report Cycle:		Not reported
Accessibility:		Not reported
Active Site Indicator:		Handler Activities
State District Owner:		Not reported
State District:		Not reported
Mailing Address:		1422 EDINGER AVE STE 150
Mailing City,State,Zip:		TUSTIN, CA 92780-6299
Owner Name:		M C LLC
Owner Type:		Other
Operator Name:		DRU FANTICOLA
Operator Type:		Other
Short-Term Generator Activity:		No
Importer Activity:		No
Mixed Waste Generator:		No
Transporter Activity:		No
Transfer Facility Activity:		No
Recycler Activity with Storage:		No
Small Quantity On-Site Burner Exemption:		No
Smelting Melting and Refining Furnace Exemption:		No
Underground Injection Control:		No
Off-Site Waste Receipt:		No
Universal Waste Indicator:		Yes
Universal Waste Destination Facility:		Yes
Federal Universal Waste:		No
Active Site Fed-Reg Treatment Storage and Disposal Facility:		Not reported
Active Site Converter Treatment storage and Disposal Facility:		Not reported
Active Site State-Reg Treatment Storage and Disposal Facility:		Not reported
Active Site State-Reg Handler:		---
Federal Facility Indicator:		Not reported
Hazardous Secondary Material Indicator:		N
Sub-Part K Indicator:		Not reported
Commercial TSD Indicator:		No
Treatment Storage and Disposal Type:		Not reported
2018 GPRR Permit Baseline:		Not on the Baseline
2018 GPRR Renewals Baseline:		Not on the Baseline
Permit Renewals Workload Universe:		Not reported

Map ID
Direction
Distance
Elevation

MAP FINDINGS

Site

Database(s)

EDR ID Number
EPA ID Number

JIFFY LUBE # 1151 (Continued)

1024821254

Permit Workload Universe:	Not reported
Permit Progress Universe:	Not reported
Post-Closure Workload Universe:	Not reported
Closure Workload Universe:	Not reported
202 GPRA Corrective Action Baseline:	No
Corrective Action Workload Universe:	No
Subject to Corrective Action Universe:	No
Non-TSDFs Where RCRA CA has Been Imposed Universe:	No
TSDFs Potentially Subject to CA Under 3004 (u)/(v) Universe:	No
TSDFs Only Subject to CA under Discretionary Auth Universe:	No
Corrective Action Priority Ranking:	No NCAPS ranking
Environmental Control Indicator:	No
Institutional Control Indicator:	No
Human Exposure Controls Indicator:	N/A
Groundwater Controls Indicator:	N/A
Operating TSDF Universe:	Not reported
Full Enforcement Universe:	Not reported
Significant Non-Complier Universe:	No
Unaddressed Significant Non-Complier Universe:	No
Addressed Significant Non-Complier Universe:	No
Significant Non-Complier With a Compliance Schedule Universe:	No
Financial Assurance Required:	Not reported
Handler Date of Last Change:	2018-09-05 20:30:41.0
Recognized Trader-Importer:	No
Recognized Trader-Exporter:	No
Importer of Spent Lead Acid Batteries:	No
Exporter of Spent Lead Acid Batteries:	No
Recycler Activity Without Storage:	No
Manifest Broker:	No
Sub-Part P Indicator:	No

Handler - Owner Operator:

Owner/Operator Indicator:	Owner
Owner/Operator Name:	M C LLC
Legal Status:	Other
Date Became Current:	Not reported
Date Ended Current:	Not reported
Owner/Operator Address:	1422 EDINGER AVE STE 150
Owner/Operator City,State,Zip:	TUSTIN, CA 92780-6299
Owner/Operator Telephone:	714-444-4940
Owner/Operator Telephone Ext:	Not reported
Owner/Operator Fax:	Not reported
Owner/Operator Email:	Not reported

Owner/Operator Indicator:	Operator
Owner/Operator Name:	DRU FANTICOLA
Legal Status:	Other
Date Became Current:	Not reported
Date Ended Current:	Not reported
Owner/Operator Address:	1422 EDINGER AVE STE 150
Owner/Operator City,State,Zip:	TUSTIN, CA 92780-6299
Owner/Operator Telephone:	714-444-4940
Owner/Operator Telephone Ext:	Not reported
Owner/Operator Fax:	Not reported
Owner/Operator Email:	Not reported

Map ID
Direction
Distance
Elevation

MAP FINDINGS

Site

Database(s)

EDR ID Number
EPA ID Number

JIFFY LUBE # 1151 (Continued)

1024821254

Historic Generators:

Receive Date: 2008-09-24 00:00:00.0
Handler Name: JIFFY LUBE # 1151
Federal Waste Generator Description: Not a generator, verified
State District Owner: Not reported
Large Quantity Handler of Universal Waste: No
Recognized Trader Importer: No
Recognized Trader Exporter: No
Spent Lead Acid Battery Importer: No
Spent Lead Acid Battery Exporter: No
Current Record: Yes
Non Storage Recycler Activity: Not reported
Electronic Manifest Broker: Not reported

List of NAICS Codes and Descriptions:

NAICS Code: 811198
NAICS Description: ALL OTHER AUTOMOTIVE REPAIR AND MAINTENANCE

Facility Has Received Notices of Violations:

Violations: No Violations Found

Evaluation Action Summary:

Evaluations: No Evaluations Found

**AC203
East
1/8-1/4
0.133 mi.
704 ft.**

**RL LAZATIN
407 S DELAWARE
SAN MATEO, CA 94402
Site 5 of 5 in cluster AC**

**LUST U001596041
HIST UST N/A**

**Relative:
Lower**

SAN MATEO CO. LUST:

Name: SHELL
Address: 407 S DELAWARE ST
City,State,Zip: SAN MATEO, CA
Region: SAN MATEO
Facility ID: 110005
Facility Status: 9- Case Closed
Global ID: T0608100479
APN Number: 034189010
Case Type: SAN MATEO, CA
EDR Link ID: SAN MATEO, CA

**Actual:
22 ft.**

HIST UST:

Name: RL LAZATIN
Address: 407 S DELAWARE
City,State,Zip: SAN MATEO, CA 94402
File Number: 0002C28B
URL: <http://geotracker.waterboards.ca.gov/ustpdfs/pdf/0002C28B.pdf>
Region: STATE
Facility ID: 00000000770
Facility Type: Gas Station
Other Type: Not reported
Contact Name: R.L. LAZATIN
Telephone: 4153484117

Map ID
Direction
Distance
Elevation

MAP FINDINGS

Site

Database(s)

EDR ID Number
EPA ID Number

RL LAZATIN (Continued)

U001596041

Owner Name: SHELL OIL COMPANY
Owner Address: P.O. BOX 4848
Owner City,St,Zip: ANAHEIM, CA 92803
Total Tanks: 0005

Tank Num: 001
Container Num: 1
Year Installed: 1967
Tank Capacity: 00005000
Tank Used for: PRODUCT
Type of Fuel: REGULAR
Container Construction Thickness: 1/4
Leak Detection: Stock Inventor, 10

Tank Num: 002
Container Num: 2
Year Installed: 1967
Tank Capacity: 00000550
Tank Used for: WASTE
Type of Fuel: WASTE OIL
Container Construction Thickness: 12
Leak Detection: Stock Inventor, 10

Tank Num: 003
Container Num: 3
Year Installed: 1967
Tank Capacity: 00008000
Tank Used for: PRODUCT
Type of Fuel: UNLEADED
Container Construction Thickness: 1/4
Leak Detection: Stock Inventor, 10

Tank Num: 004
Container Num: 4
Year Installed: 1967
Tank Capacity: 00005000
Tank Used for: PRODUCT
Type of Fuel: REGULAR
Container Construction Thickness: 1/4
Leak Detection: Stock Inventor, 10

Tank Num: 005
Container Num: 5
Year Installed: 1970
Tank Capacity: 00008000
Tank Used for: PRODUCT
Type of Fuel: PREMIUM
Container Construction Thickness: 1/4
Leak Detection: Stock Inventor, 10

[Click here for Geo Tracker PDF:](#)

MAP FINDINGS

Map ID			EDR ID Number
Direction			EPA ID Number
Distance			
Elevation	Site	Database(s)	

AD204 WSW 1/8-1/4 0.134 mi. 708 ft.	IZAKAYA MAI 212 2ND SAN MATEO, CA 94401 Site 1 of 13 in cluster AD	San Mateo Co. BI	S123183715 N/A
--	---	-------------------------	---------------------------------

Relative: Higher Actual: 33 ft.	San Mateo Co. BI: Name: IZAKAYA MAI Address: 212 2ND City,State,Zip: SAN MATEO, CA 94401 Region: SAN MATEO Facility ID: FA0055778 Prog Element Code: STORMWATER ANNUAL INSPECTION FEE Record Id: PR0076868 Description: STORMWATER ANNUAL FEE - INSP FREQ EVERY 2 YRS Facility Status: Inactive, non-billable Program Category: STORMWATER		
--	--	--	--

AD205 WSW 1/8-1/4 0.134 mi. 708 ft.	IZAKAYA "MAI" 212 2ND SAN MATEO, CA 94401 Site 2 of 13 in cluster AD	San Mateo Co. BI	S123181880 N/A
--	---	-------------------------	---------------------------------

Relative: Higher Actual: 33 ft.	San Mateo Co. BI: Name: IZAKAYA "MAI" Address: 212 2ND City,State,Zip: SAN MATEO, CA 94401 Region: SAN MATEO Facility ID: FA0028844 Prog Element Code: STORMWATER ANNUAL INSPECTION FEE Record Id: PR0069400 Description: STORMWATER ANNUAL FEE - INSP FREQ EVERY 2 YRS Facility Status: Inactive, non-billable Program Category: STORMWATER		
--	--	--	--

AB206 SW 1/8-1/4 0.136 mi. 720 ft.	SIDEWALK JUICE 212 3RD SAN MATEO, CA 94401 Site 2 of 6 in cluster AB	San Mateo Co. BI	S123183778 N/A
---	---	-------------------------	---------------------------------

Relative: Higher Actual: 34 ft.	San Mateo Co. BI: Name: SIDEWALK JUICE Address: 212 3RD City,State,Zip: SAN MATEO, CA 94401 Region: SAN MATEO Facility ID: FA0056132 Prog Element Code: STORMWATER ANNUAL INSPECTION FEE Record Id: PR0077406 Description: STORMWATER ANNUAL FEE - INSP FREQ EVERY 2 YRS Facility Status: Inactive, non-billable Program Category: STORMWATER		
--	---	--	--

MAP FINDINGS

Map ID
 Direction
 Distance
 Elevation

Site

Database(s)

EDR ID Number
 EPA ID Number

AB207 **RESIDENCE**
SW **205 3RD**
1/8-1/4 **SAN MATEO, CA 94403**
0.136 mi.
720 ft. **Site 3 of 6 in cluster AB**

SWEEPS UST **S106926389**
San Mateo Co. BI **N/A**

Relative:
Higher
Actual:
34 ft.

SWEEPS UST:
 Name: FRAN TURNER
 Address: 205 E 3RD AVE
 City: SAN MATEO
 Status: Not reported
 Comp Number: 110196
 Number: Not reported
 Board Of Equalization: Not reported
 Referral Date: Not reported
 Action Date: Not reported
 Created Date: Not reported
 Owner Tank Id: Not reported
 SWRCB Tank Id: 41-000-110196-000001
 Tank Status: Not reported
 Capacity: 1500
 Active Date: Not reported
 Tank Use: OIL
 STG: PRODUCT
 Content: OIL
 Number Of Tanks: 1

San Mateo Co. BI:
 Name: RESIDENCE
 Address: 205 3RD
 City,State,Zip: SAN MATEO, CA 94403
 Region: SAN MATEO
 Facility ID: FA0016073
 Prog Element Code: UNDERGROUND TANK - GENERAL
 Record Id: PR0022214
 Description: UNDERGROUND TANK - GENERAL
 Facility Status: Inactive, non-billable
 Program Category: UNDERGROUND TANK PROGRAM

AE208 **YOGURTOUILLE**
South **407 B**
1/8-1/4 **SAN MATEO, CA 94401**
0.137 mi.
725 ft. **Site 1 of 3 in cluster AE**

San Mateo Co. BI **S123182275**
N/A

Relative:
Higher
Actual:
31 ft.

San Mateo Co. BI:
 Name: YOGURTOUILLE
 Address: 407 B
 City,State,Zip: SAN MATEO, CA 94401
 Region: SAN MATEO
 Facility ID: FA0036947
 Prog Element Code: STORMWATER ANNUAL INSPECTION FEE
 Record Id: PR0069567
 Description: STORMWATER ANNUAL FEE - INSP FREQ EVERY 2 YRS
 Facility Status: Inactive, non-billable
 Program Category: STORMWATER

MAP FINDINGS

Map ID			EDR ID Number
Direction			EPA ID Number
Distance			
Elevation	Site	Database(s)	

209 SE 1/8-1/4 0.138 mi. 729 ft.	PETERSON & ARNOLD PLANNING MIL 421 5TH SAN MATEO, CA 94402	San Mateo Co. BI	S103893924 N/A
---	---	-------------------------	---------------------------------

Relative: Lower Actual: 25 ft.	San Mateo Co. BI: Name: PETERSON & ARNOLD PLANNING MIL Address: 421 5TH City,State,Zip: SAN MATEO, CA 94402 Region: SAN MATEO Facility ID: FA0013310 Prog Element Code: UNDERGROUND TANK - GENERAL Record Id: PR0026393 Description: UNDERGROUND TANK - GENERAL Facility Status: Inactive, non-billable Program Category: UNDERGROUND TANK PROGRAM	
---	--	--

AF210 SSW 1/8-1/4 0.140 mi. 739 ft.	SPIEDO RESTAURANT 223 4TH SAN MATEO, CA 94401 Site 1 of 12 in cluster AF	San Mateo Co. BI	S123180182 N/A
--	---	-------------------------	---------------------------------

Relative: Higher Actual: 33 ft.	San Mateo Co. BI: Name: SPIEDO RESTAURANT Address: 223 4TH City,State,Zip: SAN MATEO, CA 94401 Region: SAN MATEO Facility ID: FA0009586 Prog Element Code: STORMWATER ANNUAL INSPECTION FEE Record Id: PR0069431 Description: STORMWATER ANNUAL FEE - INSP FREQ EVERY 2 YRS Facility Status: Inactive, non-billable Program Category: STORMWATER	
--	--	--

AD211 WSW 1/8-1/4 0.141 mi. 742 ft.	KITCHO RESTAURANT 204 2ND SAN MATEO, CA 94401 Site 3 of 13 in cluster AD	San Mateo Co. BI	S123183170 N/A
--	---	-------------------------	---------------------------------

Relative: Higher Actual: 33 ft.	San Mateo Co. BI: Name: KITCHO RESTAURANT Address: 204 2ND City,State,Zip: SAN MATEO, CA 94401 Region: SAN MATEO Facility ID: FA0051537 Prog Element Code: STORMWATER ANNUAL INSPECTION FEE Record Id: PR0071415 Description: STORMWATER ANNUAL FEE - INSP FREQ EVERY 2 YRS Facility Status: Inactive, non-billable Program Category: STORMWATER	
--	--	--

MAP FINDINGS

Map ID
Direction
Distance
Elevation

Site

Database(s)

EDR ID Number
EPA ID Number

AD212 **THAI SPICES**
WSW **204 2ND**
1/8-1/4 **SAN MATEO, CA 94401**
0.141 mi.
742 ft. **Site 4 of 13 in cluster AD**

San Mateo Co. BI **S123183005**
N/A

Relative: San Mateo Co. BI:
Higher Name: THAI SPICES
 Address: 204 2ND
Actual: City,State,Zip: SAN MATEO, CA 94401
33 ft. Region: SAN MATEO
 Facility ID: FA0050275
 Prog Element Code: STORMWATER ANNUAL INSPECTION FEE
 Record Id: PR0069391
 Description: STORMWATER ANNUAL FEE - INSP FREQ EVERY 2 YRS
 Facility Status: Inactive, non-billable
 Program Category: STORMWATER

AD213 **SUSHI 85**
WSW **204 2ND**
1/8-1/4 **SAN MATEO, CA 94401**
0.141 mi.
742 ft. **Site 5 of 13 in cluster AD**

San Mateo Co. BI **S123183762**
N/A

Relative: San Mateo Co. BI:
Higher Name: SUSHI 85
 Address: 204 2ND
Actual: City,State,Zip: SAN MATEO, CA 94401
33 ft. Region: SAN MATEO
 Facility ID: FA0056074
 Prog Element Code: STORMWATER ANNUAL INSPECTION FEE
 Record Id: PR0077289
 Description: STORMWATER ANNUAL FEE - INSP FREQ EVERY 2 YRS
 Facility Status: Inactive, non-billable
 Program Category: STORMWATER

AD214 **HIMAWARI TEI LLC**
WSW **202 2ND**
1/8-1/4 **SAN MATEO, CA 94401**
0.142 mi.
750 ft. **Site 6 of 13 in cluster AD**

San Mateo Co. BI **S123179641**
N/A

Relative: San Mateo Co. BI:
Higher Name: HIMAWARI TEI LLC
 Address: 202 2ND
Actual: City,State,Zip: SAN MATEO, CA 94401
33 ft. Region: SAN MATEO
 Facility ID: FA0001855
 Prog Element Code: STORMWATER ANNUAL INSPECTION FEE
 Record Id: PR0069388
 Description: STORMWATER ANNUAL FEE - INSP FREQ EVERY 2 YRS
 Facility Status: Inactive, non-billable
 Program Category: STORMWATER

MAP FINDINGS

Map ID
Direction
Distance
Elevation

Site

Database(s)

EDR ID Number
EPA ID Number

AD215
WSW
1/8-1/4
0.143 mi.
753 ft.

R NU IT (FORMER)
200 EAST SECOND AVENUE
SAN MATEO, CA 94401

ENVIROSTOR
CPS-SLIC
CERS

S105756718
N/A

Site 7 of 13 in cluster AD

Relative:
Higher
Actual:
33 ft.

ENVIROSTOR:
Name: R NU IT CLEANERS
Address: 200 EAST SECOND AVENUE
City,State,Zip: SAN MATEO, CA 94401
Facility ID: 41720088
Status: Refer: Other Agency
Status Date: 07/29/1994
Site Code: Not reported
Site Type: Evaluation
Site Type Detailed: Evaluation
Acres: < 1
NPL: NO
Regulatory Agencies: SAN MATEO COUNTY
Lead Agency: SAN MATEO COUNTY
Program Manager: Not reported
Supervisor: Denise Tsuji
Division Branch: Cleanup Berkeley
Assembly: 22
Senate: 13
Special Program: Not reported
Restricted Use: NO
Site Mgmt Req: NONE SPECIFIED
Funding: Not reported
Latitude: 37.56568
Longitude: -122.3235
APN: 034174090
Past Use: NONE SPECIFIED
Potential COC: NONE SPECIFIED
Confirmed COC: NONE SPECIFIED
Potential Description: NONE SPECIFIED
Alias Name: 034174090
Alias Type: APN
Alias Name: 41720088
Alias Type: Envirostor ID Number

Completed Info:
Completed Area Name: PROJECT WIDE
Completed Sub Area Name: Not reported
Completed Document Type: * Discovery
Completed Date: 10/15/1980
Comments: Not reported

Future Area Name: Not reported
Future Sub Area Name: Not reported
Future Document Type: Not reported
Future Due Date: Not reported
Schedule Area Name: Not reported
Schedule Sub Area Name: Not reported
Schedule Document Type: Not reported
Schedule Due Date: Not reported
Schedule Revised Date: Not reported

CPS-SLIC:

Map ID
 Direction
 Distance
 Elevation

MAP FINDINGS

Site

Database(s)

EDR ID Number
 EPA ID Number

R NU IT (FORMER) (Continued)

S105756718

Name: R NU IT (FORMER)
 Address: 200 EAST SECOND AVENUE
 City,State,Zip: SAN MATEO, CA 94401
 Region: STATE
Facility Status: Open - Site Assessment
 Status Date: 09/04/2019
 Global Id: T10000013336
 Lead Agency: SAN MATEO COUNTY LOP
 Lead Agency Case Number: 119204
 Latitude: 37.56578
 Longitude: -122.32379
 Case Type: Cleanup Program Site
 Case Worker: JM
 Local Agency: SAN MATEO COUNTY LOP
 RB Case Number: Not reported
 File Location: Not reported
 Potential Media Affected: Not reported
 Potential Contaminants of Concern: Tetrachloroethylene (PCE)
 Site History: Not reported

[Click here to access the California GeoTracker records for this facility:](#)

CERS:

Name: R NU IT (FORMER)
 Address: 200 EAST SECOND AVENUE
 City,State,Zip: SAN MATEO, CA 94401
 Site ID: 556443
 CERS ID: T10000013336
 CERS Description: Cleanup Program Site

Affiliation:

Affiliation Type Desc: Local Agency Caseworker
 Entity Name: JACOB MADDEN - SAN MATEO COUNTY LOP
 Entity Title: Not reported
 Affiliation Address: 2000 ALAMEDA DE LAS PULGAS, Suite 100
 Affiliation City: SAN MATEO
 Affiliation State: CA
 Affiliation Country: Not reported
 Affiliation Zip: Not reported
 Affiliation Phone: 6503995959

AD216
WSW
1/8-1/4
0.143 mi.
753 ft.

BLUE SKY CLEANERS
200 2ND AVE
SAN MATEO, CA 94401
Site 8 of 13 in cluster AD

RCRA NonGen / NLR 1024814449
CAL000309047

Relative:
Higher
Actual:
33 ft.

RCRA NonGen / NLR:
 Date Form Received by Agency: 2006-07-13 00:00:00.0
 Handler Name: BLUE SKY CLEANERS
 Handler Address: 200 2ND AVE
 Handler City,State,Zip: SAN MATEO, CA 94401-3904
 EPA ID: CAL000309047
 Contact Name: HOCHANG LEE OWNER
 Contact Address: 200 2ND AVE
 Contact City,State,Zip: SAN MATEO, CA 94401-3904
 Contact Telephone: 650-340-8841

Map ID
 Direction
 Distance
 Elevation

MAP FINDINGS

Site

Database(s)

EDR ID Number
 EPA ID Number

BLUE SKY CLEANERS (Continued)

1024814449

Contact Fax:	000-000-0000
Contact Email:	SFJEFFL@HOTMAIL.COM
Contact Title:	Not reported
EPA Region:	09
Land Type:	Not reported
Federal Waste Generator Description:	Not a generator, verified
Non-Notifier:	Not reported
Biennial Report Cycle:	Not reported
Accessibility:	Not reported
Active Site Indicator:	Handler Activities
State District Owner:	Not reported
State District:	Not reported
Mailing Address:	200 2ND AVE
Mailing City,State,Zip:	SAN MATEO, CA 94401-3904
Owner Name:	HOCHANG LEE
Owner Type:	Other
Operator Name:	HOCHANG LEE OWNER
Operator Type:	Other
Short-Term Generator Activity:	No
Importer Activity:	No
Mixed Waste Generator:	No
Transporter Activity:	No
Transfer Facility Activity:	No
Recycler Activity with Storage:	No
Small Quantity On-Site Burner Exemption:	No
Smelting Melting and Refining Furnace Exemption:	No
Underground Injection Control:	No
Off-Site Waste Receipt:	No
Universal Waste Indicator:	Yes
Universal Waste Destination Facility:	Yes
Federal Universal Waste:	No
Active Site Fed-Reg Treatment Storage and Disposal Facility:	Not reported
Active Site Converter Treatment storage and Disposal Facility:	Not reported
Active Site State-Reg Treatment Storage and Disposal Facility:	Not reported
Active Site State-Reg Handler:	---
Federal Facility Indicator:	Not reported
Hazardous Secondary Material Indicator:	N
Sub-Part K Indicator:	Not reported
Commercial TSD Indicator:	No
Treatment Storage and Disposal Type:	Not reported
2018 GPRA Permit Baseline:	Not on the Baseline
2018 GPRA Renewals Baseline:	Not on the Baseline
Permit Renewals Workload Universe:	Not reported
Permit Workload Universe:	Not reported
Permit Progress Universe:	Not reported
Post-Closure Workload Universe:	Not reported
Closure Workload Universe:	Not reported
202 GPRA Corrective Action Baseline:	No
Corrective Action Workload Universe:	No
Subject to Corrective Action Universe:	No
Non-TSDFs Where RCRA CA has Been Imposed Universe:	No
TSDFs Potentially Subject to CA Under 3004 (u)/(v) Universe:	No
TSDFs Only Subject to CA under Discretionary Auth Universe:	No
Corrective Action Priority Ranking:	No NCAPS ranking
Environmental Control Indicator:	No
Institutional Control Indicator:	No
Human Exposure Controls Indicator:	N/A

Map ID
Direction
Distance
Elevation

MAP FINDINGS

Site

Database(s)

EDR ID Number
EPA ID Number

BLUE SKY CLEANERS (Continued)

1024814449

Groundwater Controls Indicator: N/A
Operating TSDF Universe: Not reported
Full Enforcement Universe: Not reported
Significant Non-Complier Universe: No
Unaddressed Significant Non-Complier Universe: No
Addressed Significant Non-Complier Universe: No
Significant Non-Complier With a Compliance Schedule Universe: No
Financial Assurance Required: Not reported
Handler Date of Last Change: 2018-09-05 20:28:23.0
Recognized Trader-Importer: No
Recognized Trader-Exporter: No
Importer of Spent Lead Acid Batteries: No
Exporter of Spent Lead Acid Batteries: No
Recycler Activity Without Storage: No
Manifest Broker: No
Sub-Part P Indicator: No

Handler - Owner Operator:

Owner/Operator Indicator: Operator
Owner/Operator Name: HOCHANG LEE OWNER
Legal Status: Other
Date Became Current: Not reported
Date Ended Current: Not reported
Owner/Operator Address: 200 2ND AVE
Owner/Operator City,State,Zip: SAN MATEO, CA 94401-3904
Owner/Operator Telephone: 650-340-8841
Owner/Operator Telephone Ext: Not reported
Owner/Operator Fax: Not reported
Owner/Operator Email: Not reported

Owner/Operator Indicator: Owner
Owner/Operator Name: HOCHANG LEE
Legal Status: Other
Date Became Current: Not reported
Date Ended Current: Not reported
Owner/Operator Address: 200 2ND AVE
Owner/Operator City,State,Zip: SAN MATEO, CA 94401-3904
Owner/Operator Telephone: 650-340-8541
Owner/Operator Telephone Ext: Not reported
Owner/Operator Fax: Not reported
Owner/Operator Email: Not reported

Historic Generators:

Receive Date: 2006-07-13 00:00:00.0
Handler Name: BLUE SKY CLEANERS
Federal Waste Generator Description: Not a generator, verified
State District Owner: Not reported
Large Quantity Handler of Universal Waste: No
Recognized Trader Importer: No
Recognized Trader Exporter: No
Spent Lead Acid Battery Importer: No
Spent Lead Acid Battery Exporter: No
Current Record: Yes
Non Storage Recycler Activity: Not reported
Electronic Manifest Broker: Not reported

Map ID
Direction
Distance
Elevation

MAP FINDINGS

Site

Database(s)

EDR ID Number
EPA ID Number

BLUE SKY CLEANERS (Continued)

1024814449

List of NAICS Codes and Descriptions:

NAICS Code: 81232
NAICS Description: DRYCLEANING AND LAUNDRY SERVICES (EXCEPT COIN-OPERATED)

Facility Has Received Notices of Violations:

Violations: No Violations Found

Evaluation Action Summary:

Evaluations: No Evaluations Found

AD217
WSW
1/8-1/4
0.143 mi.
753 ft.

BLUE SKY CLEANERS
200 2ND AVE
SAN MATEO, CA 94401
Site 9 of 13 in cluster AD

San Mateo Co. BI
DRYCLEANERS
HWTS

S104582312
N/A

Relative:
Higher
Actual:
33 ft.

San Mateo Co. BI:
Name: BLUE SKY CLEANERS
Address: 200 2ND
City,State,Zip: SAN MATEO, CA 94401
Region: SAN MATEO
Facility ID: FA0017040
Prog Element Code: STORES HAZ MAT <219GAL,1,999LB, 879FT3
Record Id: PR0003432
Description: STORES HAZ MAT <219GAL,1,999LB, 879CF
Facility Status: Inactive, non-billable
Program Category: BUSINESS PLAN PROGRAM

Name: BLUE SKY CLEANERS
Address: 200 2ND
City,State,Zip: SAN MATEO, CA 94401
Region: SAN MATEO
Facility ID: FA0017040
Prog Element Code: GENERATES <27 GAL/YEAR
Record Id: PR0010673
Description: GENERATES <27 GAL/YEAR
Facility Status: Active, billable
Program Category: HAZARDOUS WASTE PROGRAM

Name: BLUE SKY CLEANERS
Address: 200 2ND
City,State,Zip: SAN MATEO, CA 94401
Region: SAN MATEO
Facility ID: FA0017040
Prog Element Code: 3095
Record Id: PR0068769
Description: STORMWATER ANNUAL FEE - INSP FREQ EVERY 5 YRS
Facility Status: Inactive, non-billable
Program Category: STORMWATER

DRYCLEANERS:

Name: BLUESKY CLEANERS
Address: 200 2ND AVE
City,State,Zip: SAN MATEO, CA 944010000
EPA Id: CAL000196265

Map ID
Direction
Distance
Elevation

MAP FINDINGS

Site

Database(s)

EDR ID Number
EPA ID Number

BLUE SKY CLEANERS (Continued)

S104582312

NAICS Code: 81232
NAICS Description: Drycleaning and Laundry Services (except Coin-Operated)
SIC Code: 7211
SIC Description: Power Laundries, Family and Commercial
Create Date: 05/26/1999
Facility Active: No
Inactive Date: 06/30/2004
Facility Addr2: Not reported
Owner Name: SEUNG JA CHANG
Owner Address: 200 2ND AVE
Owner Address 2: Not reported
Owner Telephone: 6503408541
Contact Name: SEUNG JA CHANG\\ OWNER
Contact Address: --
Contact Address 2: Not reported
Contact Telephone: 6503408541
Mailing Name: Not reported
Mailing Address 1: 200 2ND AVE
Mailing Address 2: Not reported
Mailing City: SAN MATEO
Mailing State: CA
Mailing Zip: 944010000
Owner Fax: Not reported
Region Code: 2

Name: BLUE SKY CLEANERS
Address: 200 2ND AVE
City,State,Zip: SAN MATEO, CA 944013904
EPA Id: CAL000309047
NAICS Code: 81232
NAICS Description: Drycleaning and Laundry Services (except Coin-Operated)
SIC Code: 7211
SIC Description: Power Laundries, Family and Commercial
Create Date: 07/13/2006
Facility Active: Yes
Inactive Date: Not reported
Facility Addr2: Not reported
Owner Name: HOCHANG LEE
Owner Address: 200 2ND AVE
Owner Address 2: Not reported
Owner Telephone: 6503408541
Contact Name: HOCHANG LEE
Contact Address: 200 2ND AVE
Contact Address 2: Not reported
Contact Telephone: 6503408841
Mailing Name: Not reported
Mailing Address 1: 200 2ND AVE
Mailing Address 2: Not reported
Mailing City: SAN MATEO
Mailing State: CA
Mailing Zip: 944013904
Owner Fax: 0
Region Code: 2

HWTS:

Name: BLUE SKY CLEANERS
Address: 200 2ND AVE

Map ID
 Direction
 Distance
 Elevation

MAP FINDINGS

Site

Database(s)

EDR ID Number
 EPA ID Number

BLUE SKY CLEANERS (Continued)

S104582312

Address 2: Not reported
 City,State,Zip: SAN MATEO, CA 944013904
 EPA ID: CAL000309047
 Inactive Date: Not reported
 Create Date: 07/13/2006
 Last Act Date: 06/04/2019
 Mailing Name: Not reported
 Mailing Address: 200 2ND AVE
 Mailing Address 2: Not reported
 Mailing City,State,Zip: SAN MATEO, CA 944013904
 Owner Name: HOCHANG LEE
 Owner Address: 200 2ND AVE
 Owner Address 2: Not reported
 Owner City,State,Zip: SAN MATEO, CA 944013904
 Contact Name: HOCHANG LEE
 Contact Address: 200 2ND AVE
 Contact Address 2: Not reported
 City,State,Zip: SAN MATEO, CA 94401

NAICS:

EPA ID: CAL000309047
 Create Date: 2006-07-13 15:49:17.880
 NAICS Code: 81232
 NAICS Description: Drycleaning and Laundry Services (except Coin-Operated)
 Issued EPA ID Date: 2006-07-13 15:49:17.85000
 Inactive Date: Not reported
 Facility Name: BLUE SKY CLEANERS
 Facility Address: 200 2ND AVE
 Facility Address 2: Not reported
 Facility City: SAN MATEO
 Facility County: Not reported
 Facility State: CA
 Facility Zip: 944013904

AD218
WSW
1/8-1/4
0.143 mi.
753 ft.

J&J ONE HOUR MARTINIZING
200 E 2ND AVE
SAN MATEO, CA 94403
Site 10 of 13 in cluster AD

RCRA-SQG 1000126834
CAD981631963

Relative:
Higher
Actual:
33 ft.

RCRA-SQG:
 Date Form Received by Agency: 1996-09-01 00:00:00.0
 Handler Name: J&J ONE HOUR MARTINIZING
 Handler Address: 200 E 2ND AVE
 Handler City,State,Zip: SAN MATEO, CA 94403
 EPA ID: CAD981631963
 Contact Name: Not reported
 Contact Address: Not reported
 Contact City,State,Zip: Not reported
 Contact Telephone: Not reported
 Contact Fax: Not reported
 Contact Email: Not reported
 Contact Title: Not reported
 EPA Region: 09
 Land Type: Not reported
 Federal Waste Generator Description: Small Quantity Generator
 Non-Notifier: Not reported

Map ID
Direction
Distance
Elevation

MAP FINDINGS

Site

Database(s)

EDR ID Number
EPA ID Number

J&J ONE HOUR MARTINIZING (Continued)

1000126834

Biennial Report Cycle:	Not reported
Accessibility:	Not reported
Active Site Indicator:	Handler Activities
State District Owner:	CA
State District:	2
Mailing Address:	E 2ND AVE
Mailing City,State,Zip:	SAN MATEO, CA 94403
Owner Name:	JALEM CORP
Owner Type:	Private
Operator Name:	NOT REQUIRED
Operator Type:	Private
Short-Term Generator Activity:	No
Importer Activity:	No
Mixed Waste Generator:	No
Transporter Activity:	No
Transfer Facility Activity:	No
Recycler Activity with Storage:	No
Small Quantity On-Site Burner Exemption:	No
Smelting Melting and Refining Furnace Exemption:	No
Underground Injection Control:	No
Off-Site Waste Receipt:	No
Universal Waste Indicator:	No
Universal Waste Destination Facility:	No
Federal Universal Waste:	No
Active Site Fed-Reg Treatment Storage and Disposal Facility:	Not reported
Active Site Converter Treatment storage and Disposal Facility:	Not reported
Active Site State-Reg Treatment Storage and Disposal Facility:	Not reported
Active Site State-Reg Handler:	---
Federal Facility Indicator:	Not reported
Hazardous Secondary Material Indicator:	NN
Sub-Part K Indicator:	Not reported
Commercial TSD Indicator:	No
Treatment Storage and Disposal Type:	Not reported
2018 GPRA Permit Baseline:	Not on the Baseline
2018 GPRA Renewals Baseline:	Not on the Baseline
Permit Renewals Workload Universe:	Not reported
Permit Workload Universe:	Not reported
Permit Progress Universe:	Not reported
Post-Closure Workload Universe:	Not reported
Closure Workload Universe:	Not reported
202 GPRA Corrective Action Baseline:	No
Corrective Action Workload Universe:	No
Subject to Corrective Action Universe:	No
Non-TSDFs Where RCRA CA has Been Imposed Universe:	No
TSDFs Potentially Subject to CA Under 3004 (u)/(v) Universe:	No
TSDFs Only Subject to CA under Discretionary Auth Universe:	No
Corrective Action Priority Ranking:	No NCAPS ranking
Environmental Control Indicator:	No
Institutional Control Indicator:	No
Human Exposure Controls Indicator:	N/A
Groundwater Controls Indicator:	N/A
Operating TSDF Universe:	Not reported
Full Enforcement Universe:	Not reported
Significant Non-Complier Universe:	No
Unaddressed Significant Non-Complier Universe:	No
Addressed Significant Non-Complier Universe:	No
Significant Non-Complier With a Compliance Schedule Universe:	No

Map ID
Direction
Distance
Elevation

MAP FINDINGS

Site

Database(s)

EDR ID Number
EPA ID Number

J&J ONE HOUR MARTINIZING (Continued)

1000126834

Financial Assurance Required:	Not reported
Handler Date of Last Change:	2000-09-15 17:29:48.0
Recognized Trader-Importer:	No
Recognized Trader-Exporter:	No
Importer of Spent Lead Acid Batteries:	No
Exporter of Spent Lead Acid Batteries:	No
Recycler Activity Without Storage:	Not reported
Manifest Broker:	Not reported
Sub-Part P Indicator:	Not reported

Handler - Owner Operator:

Owner/Operator Indicator:	Operator
Owner/Operator Name:	NOT REQUIRED
Legal Status:	Private
Date Became Current:	Not reported
Date Ended Current:	Not reported
Owner/Operator Address:	NOT REQUIRED
Owner/Operator City,State,Zip:	NOT REQUIRED, ME 99999
Owner/Operator Telephone:	415-555-1212
Owner/Operator Telephone Ext:	Not reported
Owner/Operator Fax:	Not reported
Owner/Operator Email:	Not reported

Owner/Operator Indicator:	Owner
Owner/Operator Name:	JALEM CORP
Legal Status:	Private
Date Became Current:	Not reported
Date Ended Current:	Not reported
Owner/Operator Address:	NOT REQUIRED
Owner/Operator City,State,Zip:	NOT REQUIRED, ME 99999
Owner/Operator Telephone:	415-555-1212
Owner/Operator Telephone Ext:	Not reported
Owner/Operator Fax:	Not reported
Owner/Operator Email:	Not reported

Historic Generators:

Receive Date:	1996-09-01 00:00:00.0
Handler Name:	J&J ONE HOUR MARTINIZING
Federal Waste Generator Description:	Small Quantity Generator
State District Owner:	CA
Large Quantity Handler of Universal Waste:	No
Recognized Trader Importer:	No
Recognized Trader Exporter:	No
Spent Lead Acid Battery Importer:	No
Spent Lead Acid Battery Exporter:	No
Current Record:	Yes
Non Storage Recycler Activity:	Not reported
Electronic Manifest Broker:	Not reported

List of NAICS Codes and Descriptions:

NAICS Codes:	No NAICS Codes Found
--------------	----------------------

Facility Has Received Notices of Violations:

Violations:	No Violations Found
-------------	---------------------

Map ID
 Direction
 Distance
 Elevation

MAP FINDINGS

Site

Database(s)

EDR ID Number
 EPA ID Number

J&J ONE HOUR MARTINIZING (Continued)

1000126834

Evaluation Action Summary:
 Evaluations:

No Evaluations Found

AG219
NW
1/8-1/4
0.143 mi.
754 ft.

D J S
401 FIRST AVE
SAN MATEO, CA 94401

RCRA-SQG

1000130329
CAD981650849

Site 1 of 6 in cluster AG

Relative:
Higher
Actual:
28 ft.

RCRA-SQG:		1996-09-01 00:00:00.0
Date Form Received by Agency:		
Handler Name:	D J S	
Handler Address:		401 FIRST AVE
Handler City,State,Zip:		SAN MATEO, CA 94401
EPA ID:		CAD981650849
Contact Name:		Not reported
Contact Address:		Not reported
Contact City,State,Zip:		Not reported
Contact Telephone:		Not reported
Contact Fax:		Not reported
Contact Email:		Not reported
Contact Title:		Not reported
EPA Region:		09
Land Type:		Not reported
Federal Waste Generator Description:		Small Quantity Generator
Non-Notifier:		Not reported
Biennial Report Cycle:		Not reported
Accessibility:		Not reported
Active Site Indicator:		Handler Activities
State District Owner:		CA
State District:		2
Mailing Address:		FIRST AVE
Mailing City,State,Zip:		SAN MATEO, CA 94401
Owner Name:		JOE GRISOLIO
Owner Type:		Private
Operator Name:		NOT REQUIRED
Operator Type:		Private
Short-Term Generator Activity:		No
Importer Activity:		No
Mixed Waste Generator:		No
Transporter Activity:		No
Transfer Facility Activity:		No
Recycler Activity with Storage:		No
Small Quantity On-Site Burner Exemption:		No
Smelting Melting and Refining Furnace Exemption:		No
Underground Injection Control:		No
Off-Site Waste Receipt:		No
Universal Waste Indicator:		No
Universal Waste Destination Facility:		No
Federal Universal Waste:		No
Active Site Fed-Reg Treatment Storage and Disposal Facility:		Not reported
Active Site Converter Treatment storage and Disposal Facility:		Not reported
Active Site State-Reg Treatment Storage and Disposal Facility:		Not reported
Active Site State-Reg Handler:		---
Federal Facility Indicator:		Not reported
Hazardous Secondary Material Indicator:		NN

Map ID
 Direction
 Distance
 Elevation

MAP FINDINGS

Site

Database(s)

EDR ID Number
 EPA ID Number

D J S (Continued)

1000130329

Sub-Part K Indicator:	Not reported
Commercial TSD Indicator:	No
Treatment Storage and Disposal Type:	Not reported
2018 GPRA Permit Baseline:	Not on the Baseline
2018 GPRA Renewals Baseline:	Not on the Baseline
Permit Renewals Workload Universe:	Not reported
Permit Workload Universe:	Not reported
Permit Progress Universe:	Not reported
Post-Closure Workload Universe:	Not reported
Closure Workload Universe:	Not reported
202 GPRA Corrective Action Baseline:	No
Corrective Action Workload Universe:	No
Subject to Corrective Action Universe:	No
Non-TSDFs Where RCRA CA has Been Imposed Universe:	No
TSDFs Potentially Subject to CA Under 3004 (u)/(v) Universe:	No
TSDFs Only Subject to CA under Discretionary Auth Universe:	No
Corrective Action Priority Ranking:	No NCAPS ranking
Environmental Control Indicator:	No
Institutional Control Indicator:	No
Human Exposure Controls Indicator:	N/A
Groundwater Controls Indicator:	N/A
Operating TSDF Universe:	Not reported
Full Enforcement Universe:	Not reported
Significant Non-Complier Universe:	No
Unaddressed Significant Non-Complier Universe:	No
Addressed Significant Non-Complier Universe:	No
Significant Non-Complier With a Compliance Schedule Universe:	No
Financial Assurance Required:	Not reported
Handler Date of Last Change:	2000-09-15 17:29:50.0
Recognized Trader-Importer:	No
Recognized Trader-Exporter:	No
Importer of Spent Lead Acid Batteries:	No
Exporter of Spent Lead Acid Batteries:	No
Recycler Activity Without Storage:	Not reported
Manifest Broker:	Not reported
Sub-Part P Indicator:	Not reported

Handler - Owner Operator:

Owner/Operator Indicator:	Operator
Owner/Operator Name:	NOT REQUIRED
Legal Status:	Private
Date Became Current:	Not reported
Date Ended Current:	Not reported
Owner/Operator Address:	NOT REQUIRED
Owner/Operator City,State,Zip:	NOT REQUIRED, ME 99999
Owner/Operator Telephone:	415-555-1212
Owner/Operator Telephone Ext:	Not reported
Owner/Operator Fax:	Not reported
Owner/Operator Email:	Not reported
Owner/Operator Indicator:	Owner
Owner/Operator Name:	JOE GRISOLIO
Legal Status:	Private
Date Became Current:	Not reported
Date Ended Current:	Not reported
Owner/Operator Address:	NOT REQUIRED

Map ID
 Direction
 Distance
 Elevation

MAP FINDINGS

Site

Database(s)

EDR ID Number
 EPA ID Number

D J S (Continued)

1000130329

Owner/Operator City,State,Zip: NOT REQUIRED, ME 99999
 Owner/Operator Telephone: 415-555-1212
 Owner/Operator Telephone Ext: Not reported
 Owner/Operator Fax: Not reported
 Owner/Operator Email: Not reported

Historic Generators:

Receive Date: 1996-09-01 00:00:00.0
 Handler Name: D J S
 Federal Waste Generator Description: Small Quantity Generator
 State District Owner: CA
 Large Quantity Handler of Universal Waste: No
 Recognized Trader Importer: No
 Recognized Trader Exporter: No
 Spent Lead Acid Battery Importer: No
 Spent Lead Acid Battery Exporter: No
 Current Record: Yes
 Non Storage Recycler Activity: Not reported
 Electronic Manifest Broker: Not reported

List of NAICS Codes and Descriptions:

NAICS Codes: No NAICS Codes Found

Facility Has Received Notices of Violations:

Violations: No Violations Found

Evaluation Action Summary:

Evaluations: No Evaluations Found

**AG220
 NW
 1/8-1/4
 0.143 mi.
 754 ft.**

**CHILTON AUTO BODY INC
 401 1ST AVE
 SAN MATEO, CA 94401
 Site 2 of 6 in cluster AG**

**CERS HAZ WASTE S121781001
 CERS N/A**

**Relative:
 Higher
 Actual:
 28 ft.**

CERS HAZ WASTE:
 Name: CHILTON AUTO BODY INC
 Address: 401 1ST AVE
 City,State,Zip: SAN MATEO, CA 94401
 Site ID: 421895
 CERS ID: 10615588
 CERS Description: Hazardous Waste Generator

CERS:

Name: CHILTON AUTO BODY INC
 Address: 401 1ST AVE
 City,State,Zip: SAN MATEO, CA 94401
 Site ID: 421895
 CERS ID: 10615588
 CERS Description: Chemical Storage Facilities

Violations:

Site ID: 421895
 Site Name: CHILTON AUTO BODY INC
 Violation Date: 12-02-2016

Map ID
Direction
Distance
Elevation

MAP FINDINGS

Site

Database(s)

EDR ID Number
EPA ID Number

CHILTON AUTO BODY INC (Continued)

S121781001

Citation: 22 CCR 23 66273.36 - California Code of Regulations, Title 22, Chapter 23, Section(s) 66273.36

Violation Description: Failure of universal waste handler to provide initial and/or annual refresher training for employees who manage or handle universal waste and to maintain a written record for three years of personnel who took the initial or annual training.

Violation Notes: Returned to compliance on 01/12/2017. Facility generates a small amount of universal waste on site. A florescent bulb was found in the storage area and appeared to be stored unprotected, with the trash. Universal waste aerosols may also be collected in the future. Provide adequate training to employees who handle universal waste to ensure that all universal wastes (ex. non-empty aerosols, fluorescent bulbs, and small batteries) are handled properly and prevented from entering the trash. Provide evidence of completion to Env. Health within 30 days.

Violation Division: San Mateo County Environmental Health
Violation Program: HW
Violation Source: CERS

Site ID: 421895
Site Name: CHILTON AUTO BODY INC
Violation Date: 06-08-2017
Citation: HSC 6.95 25508(a)(3) - California Health and Safety Code, Chapter 6.95, Section(s) 25508(a)(3)

Violation Description: Failure to complete and electronically submit hazardous material inventory information for all reportable hazardous materials on site at or above reportable quantities.

Violation Notes: Returned to compliance on 08/21/2017. 2x138 cf of CO2 Argon are located at the 21 S. Railroad building. This building may be required to submit a separate business plan if it either cannot meet the campus facility policy requirements or is above the 200 cubic foot threshold for this substance. The acetylene quantity reported in the business plan is not accurate. The container marking was not available but the tank appeared to be between 110-160 cubic feet. Submit the corrected inventory on CERS within 30 days.

Violation Division: San Mateo County Environmental Health
Violation Program: HMRRP
Violation Source: CERS

Site ID: 421895
Site Name: CHILTON AUTO BODY INC
Violation Date: 12-02-2016
Citation: HSC 6.5 25250.19(c) - California Health and Safety Code, Chapter 6.5, Section(s) 25250.19(c)

Violation Description: Failure to record in an operating log and retain for three years the following information for each shipment of recycled or exempted oil:
1) The name and address of the used oil recycling facility or generator claiming the oil meets the requirements of HSC 6.5 25250.1.
2) The name and address of the facility receiving the shipment. 3) The quantity of oil delivered. 4) The date of shipment or delivery. 5) A cross-reference to the records and documentation required under HSC 6.5 25250.1.

Violation Notes: Returned to compliance on 01/26/2017. No records of used oil disposal was available on site. Provide copies of the manifests for used oil for the last 3 years or since facility operation began in 2014.

Violation Division: San Mateo County Environmental Health
Violation Program: HW

Map ID
Direction
Distance
Elevation

MAP FINDINGS

Site

Database(s)

EDR ID Number
EPA ID Number

CHILTON AUTO BODY INC (Continued)

S121781001

Violation Source: CERS

Site ID: 421895
Site Name: CHILTON AUTO BODY INC
Violation Date: 12-02-2016
Citation: 40 CFR 1 262.34(d)(5)(ii) - U.S. Code of Federal Regulations, Title 40, Chapter 1, Section(s) 262.34(d)(5)(ii)

Violation Description: Failure to post the following information next to the telephone: (A) The name and telephone number of the emergency coordinator; (B) Location of fire extinguishers and spill control material, and, if present, fire alarm; and (C) The telephone number of the fire department, unless the facility has a direct alarm.

Violation Notes: Returned to compliance on 01/12/2017. No emergency phone/equipment information was posted at the facility. An example form was provided today to meet this requirement. Provide evidence of completion of this posting within 30 days to Env. Health.

Violation Division: San Mateo County Environmental Health
Violation Program: HW
Violation Source: CERS

Site ID: 421895
Site Name: CHILTON AUTO BODY INC
Violation Date: 12-28-2018
Citation: HSC 6.95 25505(a)(4) - California Health and Safety Code, Chapter 6.95, Section(s) 25505(a)(4)

Violation Description: Failure to provide initial and annual training to all employees in safety procedures in the event of a release or threatened release of a hazardous material or failure to document and maintain training records for a minimum of three years.

Violation Notes: Returned to compliance on 01/31/2019. Training for 6 employees is recorded. 3 additional employees are required to have training in emergency response procedures. Submit evidence of completion for emergency response (HMBP) training to Env. Health within 30 days.

Violation Division: San Mateo County Environmental Health
Violation Program: HMRRP
Violation Source: CERS

Site ID: 421895
Site Name: CHILTON AUTO BODY INC
Violation Date: 12-02-2016
Citation: 22 CCR 12 66262.34(d) - California Code of Regulations, Title 22, Chapter 12, Section(s) 66262.34(d)

Violation Description: Failure to send hazardous waste offsite for treatment, storage, or disposal within 180 days (or 270 days if waste is transported over 200 miles) for a generator who generates less than 1000 kilogram per month if all of the following conditions are met: (1) The quantity of hazardous waste accumulated onsite never exceeds 6,000 kilograms. (2) The generator complies with the requirements of 40 Code of Federal Regulations section 262.34(d), (e) and (f). (3) The generator does not hold acutely hazardous waste or extremely hazardous waste in an amount greater than one kilogram for more than 90 days.

Violation Notes: Returned to compliance on 01/26/2017. No used oil manifest was able to be located during the inspection. Provide evidence that the used oil has been disposed of within the last 180 days. Currently the container does not meet point of generation requirements. The container is not under the control of one person, nor is it located at the point of waste generation. It is currently located in a storage area near the

Map ID
Direction
Distance
Elevation

MAP FINDINGS

Site

Database(s)

EDR ID Number
EPA ID Number

CHILTON AUTO BODY INC (Continued)

S121781001

Violation Division: metal and detail shops. Provide evidence of completion to Env. Health within 30 days.
Violation Program: San Mateo County Environmental Health
Violation Source: HW
CERS

Site ID: 421895
Site Name: CHILTON AUTO BODY INC
Violation Date: 12-02-2016
Citation: 40 CFR 1 265.33 - U.S. Code of Federal Regulations, Title 40, Chapter 1, Section(s) 265.33

Violation Description: Failure to test and maintain as necessary all facility communications or alarm systems, fire protection equipment, spill control equipment, and decontamination equipment to assure its proper operation in time of emergency.

Violation Notes: Returned to compliance on 01/12/2017. Facility had fire extinguishers, a first aid kit, and an eyewash station on site. Fire extinguishers observed were properly certified however one in the paint area was missing the location sign. The eyewash station inspection label did not indicate when/if the fluid had been changed out. Continue to inspect and maintain safety equipment at your facility. Provide evidence that the eyewash station has been maintained within 30 days to Env. Health.

Violation Division: San Mateo County Environmental Health
Violation Program: HW
Violation Source: CERS

Site ID: 421895
Site Name: CHILTON AUTO BODY INC
Violation Date: 12-02-2016
Citation: 40 CFR 1 265.173 - U.S. Code of Federal Regulations, Title 40, Chapter 1, Section(s) 265.173

Violation Description: Failure to meet the following container management requirements: (a) A container holding hazardous waste must always be closed during storage, except when it is necessary to add or remove waste. (b) A container holding hazardous waste must not be opened, handled, or stored in a manner which may rupture the container or cause it to leak.

Violation Notes: Returned to compliance on 12/02/2016. The drums of used oil and antifreeze stored in the storage area near the metal shop and detail area were left open. Keep containers closed except when filling/draining them. Waste oil and antifreeze containers were closed during the inspection. Corrected on site.

Violation Division: San Mateo County Environmental Health
Violation Program: HW
Violation Source: CERS

Site ID: 421895
Site Name: CHILTON AUTO BODY INC
Violation Date: 12-28-2018
Citation: 22 CCR 12 66262.34(f) - California Code of Regulations, Title 22, Chapter 12, Section(s) 66262.34(f)

Violation Description: Failure to properly label hazardous waste accumulation containers and portable tanks with the following requirements: "Hazardous Waste", name and address of the generator, physical and chemical characteristics of the Hazardous Waste, and starting accumulation date.

Map ID
Direction
Distance
Elevation

MAP FINDINGS

Site

Database(s)

EDR ID Number
EPA ID Number

CHILTON AUTO BODY INC (Continued)

S121781001

Violation Notes: Returned to compliance on 01/28/2019. The date is missing on the waste waterborne paint (only month provided). The used oil and waste antifreeze labels are missing from containers at the welding shop. The bondu dust container at the welding shop does not have an EPA ID number so the address listed is not accurate. Update labels and provide evidence of correction to Env. Health within 30 days.

Violation Division: San Mateo County Environmental Health
Violation Program: HW
Violation Source: CERS

Site ID: 421895
Site Name: CHILTON AUTO BODY INC
Violation Date: 12-28-2018
Citation: HSC 6.95 25505.1 - California Health and Safety Code, Chapter 6.95, Section(s) 25505.1

Violation Description: Failure to notify property owner in writing that the business is subject to the business plan program and has complied with its provisions.

Violation Notes: Returned to compliance on 01/28/2019. No property owner notification could be located during the inspection. Submit evidence, a copy of the property owner notification to Env. Health within 30 days. Keep a copy on site for review during the inspection.

Violation Division: San Mateo County Environmental Health
Violation Program: HMRRP
Violation Source: CERS

Site ID: 421895
Site Name: CHILTON AUTO BODY INC
Violation Date: 12-28-2018
Citation: 22 CCR 12 66262.11 - California Code of Regulations, Title 22, Chapter 12, Section(s) 66262.11

Violation Description: Failure to determine if wastes generated are hazardous waste by using generator knowledge or applying testing method.

Violation Notes: Returned to compliance on 04/04/2019. 4 metal 55 gallon drums and 2 5 gallon pails behind the 49 Railroad facility were labeled as acetone or were not labeled. It is not clear what is stored in these drums. Label them with their contents. Based on their determination, handle them properly. One 30 gallon drum labeled waterborne cleaning solvent is stored on the 49 Railroad lot next to the gate. The contents are unknown but the drum appears to be waste. Label them with their contents. Based on their determination, handle them properly. Provide Env. Health with an explanation within 30 days.

Violation Division: San Mateo County Environmental Health
Violation Program: HW
Violation Source: CERS

Site ID: 421895
Site Name: CHILTON AUTO BODY INC
Violation Date: 12-28-2018
Citation: 40 CFR 1 265.173 - U.S. Code of Federal Regulations, Title 40, Chapter 1, Section(s) 265.173

Violation Description: Failure to meet the following container management requirements: (a) A container holding hazardous waste must always be closed during storage, except when it is necessary to add or remove waste. (b) A container holding hazardous waste must not be opened, handled, or stored in a manner which may rupture the container or cause it to leak.

Map ID
Direction
Distance
Elevation

MAP FINDINGS

Site

Database(s)

EDR ID Number
EPA ID Number

CHILTON AUTO BODY INC (Continued)

S121781001

Violation Notes: Returned to compliance on 01/28/2019. Waste paint containers were left uncovered sitting on top of the waste paint solids drum. Keep paint containers closed and properly manage liquid waste as liquid and solid waste as solid. Drying paint may be considered treatment of hazardous waste. Locate the ring for the waste paint solids drum and keep container fully closed when not being filled/emptied. Submit evidence of correction to Env. Health within 30 days.

Violation Division: San Mateo County Environmental Health
Violation Program: HW
Violation Source: CERS

Site ID: 421895
Site Name: CHILTON AUTO BODY INC
Violation Date: 06-08-2017
Citation: 19 CCR 6.95 25508(a)(1) - California Code of Regulations, Title 19, Chapter 6.95, Section(s) 25508(a)(1)

Violation Description: Failure to complete and electronically submit the Business Activities Page and/or Business Owner Operator Identification Page.

Violation Notes: Returned to compliance on 07/30/2017. The environmental contact on the HMBP is listed as Safety Kleen. Correct this entry to be a facility representative. Submit updated HMBP to Env. Health within 30 days.

Violation Division: San Mateo County Environmental Health
Violation Program: HMRRP
Violation Source: CERS

Site ID: 421895
Site Name: CHILTON AUTO BODY INC
Violation Date: 12-28-2018
Citation: 22 CCR 12 66262.12 - California Code of Regulations, Title 22, Chapter 12, Section(s) 66262.12

Violation Description: Failure to obtain an Identification Number prior to treating, storing, disposing of, transporting or offering for transportation any hazardous waste.

Violation Notes: Returned to compliance on 01/28/2019. The EPA ID number (CAL000397745) is for the 49 S which appears to be contiguous with the 401 1st Ave. building. Bondo dust, used oil, and antifreeze waste generated at the welding shop will need to be recorded on a separate EPA ID. Submit evidence of acquiring a new EPA ID number within 30 days.

Violation Division: San Mateo County Environmental Health
Violation Program: HW
Violation Source: CERS

Site ID: 421895
Site Name: CHILTON AUTO BODY INC
Violation Date: 12-28-2018
Citation: 22 CCR 12 66262.40(a) - California Code of Regulations, Title 22, Chapter 12, Section(s) 66262.40(a)

Violation Description: Failure to keep a copy of each properly signed manifest for at least three years from the date the waste was accepted by the initial transporter. The manifest signed at the time the waste was accepted for transport shall be kept until receiving a signed copy from the designated facility which received the waste.

Violation Notes: Returned to compliance on 04/10/2019. The final copy of the manifests generated in 2017 and 2018 could not be located during the inspection. Provide a copy of the uniform hazardous waste manifest for all pickups to Env. Health within 30 days.

Violation Division: San Mateo County Environmental Health

Map ID
Direction
Distance
Elevation

MAP FINDINGS

Site

Database(s)

EDR ID Number
EPA ID Number

CHILTON AUTO BODY INC (Continued)

S121781001

Violation Program: HW
Violation Source: CERS

Site ID: 421895
Site Name: CHILTON AUTO BODY INC
Violation Date: 12-02-2016
Citation: 22 CCR 12 66262.34(f) - California Code of Regulations, Title 22, Chapter 12, Section(s) 66262.34(f)

Violation Description: Failure to properly label hazardous waste accumulation containers and portable tanks with the following requirements: "Hazardous Waste", name and address of the generator, physical and chemical characteristics of the Hazardous Waste, and starting accumulation date.

Violation Notes: Returned to compliance on 01/26/2017. The following waste containers were missing all or some information on the label: - Waste waterborne paint in the main paint area is missing all label elements (blank hazardous waste label) - Waste solvent based paint (30 gal in the main paint area) is missing the accumulation start date - Waste antifreeze next to the metal shop / detail area is missing the accumulation start date - Used or Waste oil next to the metal shop / detail area is missing the accumulation start date and facility contact information. - One unlabeled drum behind the building appeared to be full of an unknown material. Verify that this is waste or not and label it as appropriate. Provide evidence of completion to Env. Health within 30 days.

Violation Division: San Mateo County Environmental Health
Violation Program: HW
Violation Source: CERS

Evaluation:
Eval General Type: Other/Unknown
Eval Date: 01-26-2017
Violations Found: No
Eval Type: Other, not routine, done by local agency
Eval Notes: Based on the inspection and previously submitted pictures, violations are closed. Used oil was reported to not be collected at the facility and the drum was determined to be empty. The violation is listed as unresolvable. Typically the facility only does radiator repair. Based on the operations, the facility will schedule a regular pickup to document that the used oil drum was serviced by Safety Kleen on schedule. Please see the used oil management fact sheet and SMC website for your options.
<http://www.smchealth.org/sites/main/files/file-attachments/usedoilforgenerators.pdf>

Eval Division: San Mateo County Environmental Health
Eval Program: HW
Eval Source: CERS

Eval General Type: Other/Unknown
Eval Date: 03-15-2019
Violations Found: No
Eval Type: Other, not routine, done by local agency
Eval Notes: Declined. Sent an email.
Eval Division: San Mateo County Environmental Health
Eval Program: HMRRP
Eval Source: CERS

Map ID
Direction
Distance
Elevation

MAP FINDINGS

Site

Database(s)

EDR ID Number
EPA ID Number

CHILTON AUTO BODY INC (Continued)

S121781001

Eval General Type: Other/Unknown
Eval Date: 03-20-2019
Violations Found: No
Eval Type: Other, not routine, done by local agency
Eval Notes: Accepted corrections.
Eval Division: San Mateo County Environmental Health
Eval Program: HMRRP
Eval Source: CERS

Eval General Type: Other/Unknown
Eval Date: 04-03-2019
Violations Found: No
Eval Type: Other, not routine, done by local agency
Eval Notes: Drums behind the building, on observation, had been removed. I spoke with Bill on a follow-up call 4/4/19 and he said that they had been picked up and he would send over the manifest. No signature obtained during the inspection. Re-inspection planned for 4/10/19 to review missing manifest copies.
Eval Division: San Mateo County Environmental Health
Eval Program: HW
Eval Source: CERS

Eval General Type: Other/Unknown
Eval Date: 04-10-2019
Violations Found: No
Eval Type: Other, not routine, done by local agency
Eval Notes: All final copies of the manifest appear to be on site. 3/14/08 test for paint booth filters (metals) reviewed during the inspection. This record was found in the yellow box. Bill reported no changes to the process. No concerns noted for normal disposal.
Eval Division: San Mateo County Environmental Health
Eval Program: HW
Eval Source: CERS

Eval General Type: Other/Unknown
Eval Date: 05-07-2019
Violations Found: No
Eval Type: Other, not routine, done by local agency
Eval Notes: Accepted partial submission. Missing the inventory section. Sent email.
Eval Division: San Mateo County Environmental Health
Eval Program: HMRRP
Eval Source: CERS

Eval General Type: Other/Unknown
Eval Date: 05-14-2020
Violations Found: No
Eval Type: Other, not routine, done by local agency
Eval Notes: Accepted with comment about typo.
Eval Division: San Mateo County Environmental Health
Eval Program: HMRRP
Eval Source: CERS

Eval General Type: Other/Unknown
Eval Date: 06-08-2017
Violations Found: No
Eval Type: Other, not routine, done by local agency

Map ID
Direction
Distance
Elevation

MAP FINDINGS

Site

Database(s)

EDR ID Number
EPA ID Number

CHILTON AUTO BODY INC (Continued)

S121781001

Eval Notes:	Not reported
Eval Division:	San Mateo County Environmental Health
Eval Program:	HMRRP
Eval Source:	CERS
Eval General Type:	Compliance Evaluation Inspection
Eval Date:	06-08-2017
Violations Found:	Yes
Eval Type:	Routine done by local agency
Eval Notes:	Facility recently submitted the HMBP on CERS. Some minor corrections are requested to be submitted within 30 days.
Eval Division:	San Mateo County Environmental Health
Eval Program:	HMRRP
Eval Source:	CERS
Eval General Type:	Other/Unknown
Eval Date:	06-08-2018
Violations Found:	No
Eval Type:	Other, not routine, done by local agency
Eval Notes:	Not reported
Eval Division:	San Mateo County Environmental Health
Eval Program:	HMRRP
Eval Source:	CERS
Eval General Type:	Other/Unknown
Eval Date:	07-05-2017
Violations Found:	No
Eval Type:	Other, not routine, done by local agency
Eval Notes:	Rejected inventory/map with comments.
Eval Division:	San Mateo County Environmental Health
Eval Program:	HMRRP
Eval Source:	CERS
Eval General Type:	Other/Unknown
Eval Date:	07-23-2019
Violations Found:	No
Eval Type:	Other, not routine, done by local agency
Eval Notes:	Accepted updates.
Eval Division:	San Mateo County Environmental Health
Eval Program:	HMRRP
Eval Source:	CERS
Eval General Type:	Other/Unknown
Eval Date:	07-31-2017
Violations Found:	No
Eval Type:	Other, not routine, done by local agency
Eval Notes:	Reviewed corrections and emailed response back.
Eval Division:	San Mateo County Environmental Health
Eval Program:	HMRRP
Eval Source:	CERS
Eval General Type:	Other/Unknown
Eval Date:	08-21-2017
Violations Found:	No
Eval Type:	Other, not routine, done by local agency
Eval Notes:	Not reported
Eval Division:	San Mateo County Environmental Health

Map ID
Direction
Distance
Elevation

MAP FINDINGS

Site

Database(s)

EDR ID Number
EPA ID Number

CHILTON AUTO BODY INC (Continued)

S121781001

Eval Program: HMRRP
Eval Source: CERS

Eval General Type: Other/Unknown
Eval Date: 09-19-2017
Violations Found: No
Eval Type: Other, not routine, done by local agency
Eval Notes: Inventory corrections accepted.
Eval Division: San Mateo County Environmental Health
Eval Program: HMRRP
Eval Source: CERS

Eval General Type: Compliance Evaluation Inspection
Eval Date: 11-19-2014
Violations Found: No
Eval Type: Routine done by local agency
Eval Notes: New: Chilton Auto Body 401 1st Ave. San Mateo CA 94401
Eval Division: San Mateo County Environmental Health
Eval Program: HMRRP
Eval Source: CERS

Eval General Type: Compliance Evaluation Inspection
Eval Date: 11-19-2014
Violations Found: No
Eval Type: Routine done by local agency
Eval Notes: New: Chilton Auto Body 401 1st Ave. San Mateo CA 94401
Eval Division: San Mateo County Environmental Health
Eval Program: HW
Eval Source: CERS

Eval General Type: Compliance Evaluation Inspection
Eval Date: 12-02-2016
Violations Found: Yes
Eval Type: Routine done by local agency
Eval Notes: Hazardous Materials Business Plan requirements note: 55 gallon drum of acetone is used for the gun cleaner. In addition two 5 gal drums of acetone are located at the gun cleaner. Cylinder of oxygen appears as though it could be over 200 cubic feet.
Eval Division: San Mateo County Environmental Health
Eval Program: HW
Eval Source: CERS

Eval General Type: Compliance Evaluation Inspection
Eval Date: 12-28-2018
Violations Found: Yes
Eval Type: Routine done by local agency
Eval Notes: 55 gallon waste flammable paint/solvent 30 gal waste waterborne paint 55 gallon waste paint solids 55 gallon waste aerosols Waste lead acid batteries exchanged 1 for 1, none observed. Welding shop: 5 gallon used oil 15 gallon waste antifreeze 55 gallon drum bondo dust. Note: Store this drum inside the shop to use point of generation accumulation accumulation times.
Eval Division: San Mateo County Environmental Health
Eval Program: HW
Eval Source: CERS

Eval General Type: Compliance Evaluation Inspection

Map ID
Direction
Distance
Elevation

MAP FINDINGS

Site

Database(s)

EDR ID Number
EPA ID Number

CHILTON AUTO BODY INC (Continued)

S121781001

Eval Date: 12-28-2018
Violations Found: Yes
Eval Type: Routine done by local agency
Eval Notes: Last accepted submittal: Jun. 4, 2018. Please update the emergency contacts last submitted. Manager has changed. The welding shop is currently storing about 500-600 CF of CO2/argon, 100-200 CF acetylene and oxygen. There is also a 55 gallon drum for bondo dust stored at the welding shop. Based on this inventory and the separate address, it appears the facility will be required to submit a separate HMBP. Submit this within 30 days.
Eval Division: San Mateo County Environmental Health
Eval Program: HMRRP
Eval Source: CERS

Coordinates:
Site ID: 421895
Facility Name: CHILTON AUTO BODY INC
Env Int Type Code: HMBP
Program ID: 10615588
Coord Name: Not reported
Ref Point Type Desc: Entrance point of a facility or station
Latitude: 37.614475
Longitude: -122.405080

Affiliation:
Affiliation Type Desc: Document Preparer
Entity Name: MJ Zappe
Entity Title: Not reported
Affiliation Address: Not reported
Affiliation City: Not reported
Affiliation State: Not reported
Affiliation Country: Not reported
Affiliation Zip: Not reported
Affiliation Phone: Not reported

Affiliation Type Desc: Legal Owner
Entity Name: Mike Chilton
Entity Title: Not reported
Affiliation Address: 401 1ST AVE
Affiliation City: SAN MATEO
Affiliation State: CA
Affiliation Country: United States
Affiliation Zip: 94401
Affiliation Phone: (650) 347-8420

Affiliation Type Desc: Facility Mailing Address
Entity Name: Mailing Address
Entity Title: Not reported
Affiliation Address: 401 1ST AVE
Affiliation City: SAN MATEO
Affiliation State: CA
Affiliation Country: Not reported
Affiliation Zip: 94401
Affiliation Phone: Not reported

Affiliation Type Desc: Operator

Map ID
Direction
Distance
Elevation

MAP FINDINGS

Site

Database(s)

EDR ID Number
EPA ID Number

CHILTON AUTO BODY INC (Continued)

S121781001

Entity Name: Chilton Auto Body San Mateo
Entity Title: Not reported
Affiliation Address: Not reported
Affiliation City: Not reported
Affiliation State: Not reported
Affiliation Country: Not reported
Affiliation Zip: Not reported
Affiliation Phone: (650) 347-8420

Affiliation Type Desc: Parent Corporation
Entity Name: CHILTON AUTO BODY INC
Entity Title: Not reported
Affiliation Address: Not reported
Affiliation City: Not reported
Affiliation State: Not reported
Affiliation Country: Not reported
Affiliation Zip: Not reported
Affiliation Phone: Not reported

Affiliation Type Desc: CUPA District
Entity Name: San Mateo County Environmental Health
Entity Title: Not reported
Affiliation Address: 2000 Alameda de las Pulgas, Suite 100
Affiliation City: San Mateo
Affiliation State: CA
Affiliation Country: Not reported
Affiliation Zip: 94403
Affiliation Phone: (650) 372-6200

Affiliation Type Desc: Environmental Contact
Entity Name: Bill Newman
Entity Title: Not reported
Affiliation Address: 401 1ST AVE
Affiliation City: SAN MATEO
Affiliation State: CA
Affiliation Country: Not reported
Affiliation Zip: 94401
Affiliation Phone: Not reported

Affiliation Type Desc: Identification Signer
Entity Name: MJ Zappe
Entity Title: Not reported
Affiliation Address: Not reported
Affiliation City: Not reported
Affiliation State: Not reported
Affiliation Country: Not reported
Affiliation Zip: Not reported
Affiliation Phone: Not reported

MAP FINDINGS

Map ID
 Direction
 Distance
 Elevation

Site

Database(s)

EDR ID Number
 EPA ID Number

AG221
NW
1/8-1/4
0.143 mi.
754 ft.

NEW WAVE
401 1ST
SAN MATEO, CA 94401
Site 3 of 6 in cluster AG

San Mateo Co. BI **S106981001**
N/A

Relative:
Higher
Actual:
28 ft.

San Mateo Co. BI:
 Name: NEW WAVE
 Address: 401 1ST
 City,State,Zip: SAN MATEO, CA 94401
 Region: SAN MATEO
 Facility ID: FA0002445
 Prog Element Code: STORES MV FUELS OR WASTE ONLY
 Record Id: PR0003342
 Description: STORES MV FUELS OR WASTE ONLY
 Facility Status: Inactive, non-billable
 Program Category: BUSINESS PLAN PROGRAM

Name: NEW WAVE
 Address: 401 1ST
 City,State,Zip: SAN MATEO, CA 94401
 Region: SAN MATEO
 Facility ID: FA0002445
 Prog Element Code: GENERATES and RECYCLES WASTE OIL/SOLVENT
 Record Id: PR0010695
 Description: GENERATES & RECYCLES WASTE OIL/SOLVENT
 Facility Status: Inactive, non-billable
 Program Category: HAZARDOUS WASTE PROGRAM

Name: WARD ANDERSON REALTY
 Address: 401 1ST
 City,State,Zip: SAN MATEO, CA 94401
 Region: SAN MATEO
 Facility ID: FA0002461
 Prog Element Code: UNDERGROUND TANK - GENERAL
 Record Id: PR0026133
 Description: UNDERGROUND TANK - GENERAL
 Facility Status: Inactive, non-billable
 Program Category: UNDERGROUND TANK PROGRAM

Name: NEW WAVE AUTO BODY
 Address: 401 1ST
 City,State,Zip: SAN MATEO, CA 94401
 Region: SAN MATEO
 Facility ID: FA0014778
 Prog Element Code: UNDERGROUND TANK - GENERAL
 Record Id: PR0022192
 Description: UNDERGROUND TANK - GENERAL
 Facility Status: Inactive, non-billable
 Program Category: UNDERGROUND TANK PROGRAM

MAP FINDINGS

Map ID
Direction
Distance
Elevation

Site

Database(s)

EDR ID Number
EPA ID Number

AG222 **CHILTON AUTO BODY INC**
NW **401 1ST**
1/8-1/4 **SAN MATEO, CA 94401**
0.143 mi.
754 ft. **Site 4 of 6 in cluster AG**

San Mateo Co. BI **S117398858**
N/A

Relative:
Higher
Actual:
28 ft.

San Mateo Co. BI:
Name: CHILTON AUTO BODY INC
Address: 401 1ST
City,State,Zip: SAN MATEO, CA 94401
Region: SAN MATEO
Facility ID: FA0056965
Prog Element Code: STORMWATER ANNUAL INSPECTION FEE
Record Id: PR0078960
Description: STORMWATER ANNUAL FEE - INSP FREQ EVERY 2 YRS
Facility Status: Inactive, non-billable
Program Category: STORMWATER

Name: CHILTON AUTO BODY INC
Address: 401 1ST
City,State,Zip: SAN MATEO, CA 94401
Region: SAN MATEO
Facility ID: FA0056965
Prog Element Code: GENERATES and RECYCLES WASTE OIL/SOLVENT
Record Id: PR0078959
Description: GENERATES & RECYCLES WASTE OIL/SOLVENT
Facility Status: Active, billable
Program Category: HAZARDOUS WASTE PROGRAM

Name: CHILTON AUTO BODY INC
Address: 401 1ST
City,State,Zip: SAN MATEO, CA 94401
Region: SAN MATEO
Facility ID: FA0056965
Prog Element Code: STORES HAZ MAT <219GAL,1,999LB, 879FT3
Record Id: PR0078958
Description: STORES HAZ MAT <219GAL,1,999LB, 879CF
Facility Status: Active, billable
Program Category: BUSINESS PLAN PROGRAM

AG223 **NEW WAVE AUTO BODY**
NW **401 FIRST ST**
1/8-1/4 **SAN MATEO, CA 94401**
0.143 mi.
754 ft. **Site 5 of 6 in cluster AG**

SWEEPS UST **S106929873**
N/A

Relative:
Higher
Actual:
28 ft.

SWEEPS UST:
Name: NEW WAVE AUTO BODY
Address: 401 FIRST ST
City: SAN MATEO
Status: Not reported
Comp Number: 110170
Number: Not reported
Board Of Equalization: Not reported
Referral Date: Not reported
Action Date: Not reported
Created Date: Not reported
Owner Tank Id: Not reported
SWRCB Tank Id: 41-000-110170-000001
Tank Status: Not reported

Map ID
Direction
Distance
Elevation

MAP FINDINGS

Site

Database(s)

EDR ID Number
EPA ID Number

NEW WAVE AUTO BODY (Continued)

S106929873

Capacity: 550
Active Date: Not reported
Tank Use: M.V. FUEL
STG: PRODUCT
Content: PRM UNLEADED
Number Of Tanks: 1

**AB224
SW
1/8-1/4
0.144 mi.
758 ft.**

**ACQUAPAZZA
201 3RD
SAN MATEO, CA 94401
Site 4 of 6 in cluster AB**

**San Mateo Co. BI S123180653
N/A**

**Relative:
Higher
Actual:
34 ft.**

San Mateo Co. BI:
Name: ACQUAPAZZA
Address: 201 3RD
City,State,Zip: SAN MATEO, CA 94401
Region: SAN MATEO
Facility ID: FA0022925
Prog Element Code: STORMWATER ANNUAL INSPECTION FEE
Record Id: PR0069382
Description: STORMWATER ANNUAL FEE - INSP FREQ EVERY 2 YRS
Facility Status: Inactive, non-billable
Program Category: STORMWATER

**AB225
SW
1/8-1/4
0.144 mi.
758 ft.**

**ROTI INDIAN BISTRO
201 THIRD
SAN MATEO, CA 94401
Site 5 of 6 in cluster AB**

**San Mateo Co. BI S123183449
N/A**

**Relative:
Higher
Actual:
34 ft.**

San Mateo Co. BI:
Name: ROTI INDIAN BISTRO
Address: 201 THIRD
City,State,Zip: SAN MATEO, CA 94401
Region: SAN MATEO
Facility ID: FA0053834
Prog Element Code: STORMWATER ANNUAL INSPECTION FEE
Record Id: PR0074375
Description: STORMWATER ANNUAL FEE - INSP FREQ EVERY 2 YRS
Facility Status: Inactive, non-billable
Program Category: STORMWATER

**AD226
WSW
1/8-1/4
0.144 mi.
760 ft.**

**ST MATTHEWS BLDG
215 2ND
SAN MATEO, CA 94401
Site 11 of 13 in cluster AD**

**San Mateo Co. BI S104566121
N/A**

**Relative:
Higher
Actual:
33 ft.**

San Mateo Co. BI:
Name: ST MATTHEWS BLDG
Address: 215 2ND
City,State,Zip: SAN MATEO, CA 94401
Region: SAN MATEO
Facility ID: FA0025850

Map ID
Direction
Distance
Elevation

MAP FINDINGS

Site

Database(s)

EDR ID Number
EPA ID Number

ST MATTHEWS BLDG (Continued)

S104566121

Prog Element Code: UNDERGROUND TANK - GENERAL
Record Id: PR0036134
Description: UNDERGROUND TANK - GENERAL
Facility Status: Inactive, non-billable
Program Category: UNDERGROUND TANK PROGRAM

AH227
North
1/8-1/4
0.144 mi.
761 ft.

WISNOMS HARDWARE
1ST & DELAWARE
SAN MATEO, CA 94401

San Mateo Co. BI **S119781535**
N/A

Site 1 of 2 in cluster AH

Relative:
Lower

San Mateo Co. BI:

Actual:
22 ft.

Name: WISNOMS HARDWARE
Address: 1ST & DELAWARE
City,State,Zip: SAN MATEO, CA 94401
Region: SAN MATEO
Facility ID: FA0013586
Prog Element Code: STORES MV FUELS OR WASTE ONLY
Record Id: PR0025713
Description: STORES MV FUELS OR WASTE ONLY
Facility Status: Inactive, non-billable
Program Category: BUSINESS PLAN PROGRAM

Name: WISNOMS HARDWARE
Address: 1ST & DELAWARE
City,State,Zip: SAN MATEO, CA 94401
Region: SAN MATEO
Facility ID: FA0013586
Prog Element Code: UNDERGROUND TANK - GENERAL
Record Id: PR0022198
Description: UNDERGROUND TANK - GENERAL
Facility Status: Inactive, non-billable
Program Category: UNDERGROUND TANK PROGRAM

AE228
South
1/8-1/4
0.145 mi.
764 ft.

TALBOTS CYCLERY OF SAN MATEO INC DBA TALBOT'S CYCL
415 S B STREET
SAN MATEO, CA 94401

RCRA NonGen / NLR **1024857160**
CAL000422172

Site 2 of 3 in cluster AE

Relative:
Higher

RCRA NonGen / NLR:

Actual:
30 ft.

Date Form Received by Agency: 2016-11-16 00:00:00.0
Handler Name: TALBOTS CYCLERY OF SAN MATEO INC DBA TALBOT'S CYCLERY
Handler Address: 415 S B STREET
Handler City,State,Zip: SAN MATEO, CA 94401-0000
EPA ID: CAL000422172
Contact Name: GARY MOORE
Contact Address: 415 SOUTH B ST
Contact City,State,Zip: SAN MATEO, CA 94401
Contact Telephone: 650-931-1820
Contact Fax: 000-000-0000
Contact Email: PAYME@TALBOTSCYCLERY.COM
Contact Title: Not reported
EPA Region: 09
Land Type: Not reported

Map ID
 Direction
 Distance
 Elevation

MAP FINDINGS

Site

Database(s)

EDR ID Number
 EPA ID Number

TALBOTS CYCLERY OF SAN MATEO INC DBA TALBOT'S CYCLERY (Continued)

1024857160

Federal Waste Generator Description:	Not a generator, verified
Non-Notifier:	Not reported
Biennial Report Cycle:	Not reported
Accessibility:	Not reported
Active Site Indicator:	Handler Activities
State District Owner:	Not reported
State District:	Not reported
Mailing Address:	415 S B ST
Mailing City,State,Zip:	SAN MATEO, CA 94401-0000
Owner Name:	GARY MOORE
Owner Type:	Other
Operator Name:	GARY MOORE
Operator Type:	Other
Short-Term Generator Activity:	No
Importer Activity:	No
Mixed Waste Generator:	No
Transporter Activity:	No
Transfer Facility Activity:	No
Recycler Activity with Storage:	No
Small Quantity On-Site Burner Exemption:	No
Smelting Melting and Refining Furnace Exemption:	No
Underground Injection Control:	No
Off-Site Waste Receipt:	No
Universal Waste Indicator:	Yes
Universal Waste Destination Facility:	Yes
Federal Universal Waste:	No
Active Site Fed-Reg Treatment Storage and Disposal Facility:	Not reported
Active Site Converter Treatment storage and Disposal Facility:	Not reported
Active Site State-Reg Treatment Storage and Disposal Facility:	Not reported
Active Site State-Reg Handler:	---
Federal Facility Indicator:	Not reported
Hazardous Secondary Material Indicator:	N
Sub-Part K Indicator:	Not reported
Commercial TSD Indicator:	No
Treatment Storage and Disposal Type:	Not reported
2018 GPRA Permit Baseline:	Not on the Baseline
2018 GPRA Renewals Baseline:	Not on the Baseline
Permit Renewals Workload Universe:	Not reported
Permit Workload Universe:	Not reported
Permit Progress Universe:	Not reported
Post-Closure Workload Universe:	Not reported
Closure Workload Universe:	Not reported
202 GPRA Corrective Action Baseline:	No
Corrective Action Workload Universe:	No
Subject to Corrective Action Universe:	No
Non-TSDFs Where RCRA CA has Been Imposed Universe:	No
TSDFs Potentially Subject to CA Under 3004 (u)/(v) Universe:	No
TSDFs Only Subject to CA under Discretionary Auth Universe:	No
Corrective Action Priority Ranking:	No NCAPS ranking
Environmental Control Indicator:	No
Institutional Control Indicator:	No
Human Exposure Controls Indicator:	N/A
Groundwater Controls Indicator:	N/A
Operating TSDF Universe:	Not reported
Full Enforcement Universe:	Not reported
Significant Non-Complier Universe:	No
Unaddressed Significant Non-Complier Universe:	No

Map ID
Direction
Distance
Elevation

MAP FINDINGS

Site

Database(s)

EDR ID Number
EPA ID Number

TALBOTS CYCLERY OF SAN MATEO INC DBA TALBOT'S CYCLERY (Continued)

1024857160

Addressed Significant Non-Complier Universe: No
Significant Non-Complier With a Compliance Schedule Universe: No
Financial Assurance Required: Not reported
Handler Date of Last Change: 2018-09-07 19:35:15.0
Recognized Trader-Importer: No
Recognized Trader-Exporter: No
Importer of Spent Lead Acid Batteries: No
Exporter of Spent Lead Acid Batteries: No
Recycler Activity Without Storage: No
Manifest Broker: No
Sub-Part P Indicator: No

Handler - Owner Operator:

Owner/Operator Indicator: Owner
Owner/Operator Name: GARY MOORE
Legal Status: Other
Date Became Current: Not reported
Date Ended Current: Not reported
Owner/Operator Address: 415 SOUTH B ST
Owner/Operator City,State,Zip: SAN MATEO, CA 94401-0000
Owner/Operator Telephone: 650-931-8120
Owner/Operator Telephone Ext: Not reported
Owner/Operator Fax: Not reported
Owner/Operator Email: Not reported

Owner/Operator Indicator: Operator
Owner/Operator Name: GARY MOORE
Legal Status: Other
Date Became Current: Not reported
Date Ended Current: Not reported
Owner/Operator Address: 415 SOUTH B ST
Owner/Operator City,State,Zip: SAN MATEO, CA 94401
Owner/Operator Telephone: 650-931-1820
Owner/Operator Telephone Ext: Not reported
Owner/Operator Fax: Not reported
Owner/Operator Email: Not reported

Historic Generators:

Receive Date: 2016-11-16 00:00:00.0
Handler Name: TALBOTS CYCLERY OF SAN MATEO INC DBA TALBOT'S CYCLERY
Federal Waste Generator Description: Not a generator, verified
State District Owner: Not reported
Large Quantity Handler of Universal Waste: No
Recognized Trader Importer: No
Recognized Trader Exporter: No
Spent Lead Acid Battery Importer: No
Spent Lead Acid Battery Exporter: No
Current Record: Yes
Non Storage Recycler Activity: Not reported
Electronic Manifest Broker: Not reported

List of NAICS Codes and Descriptions:

NAICS Code: 45111
NAICS Description: SPORTING GOODS STORES

Map ID
 Direction
 Distance
 Elevation

MAP FINDINGS

Site

Database(s)

EDR ID Number
 EPA ID Number

TALBOTS CYCLERY OF SAN MATEO INC DBA TALBOT'S CYCLERY (Continued)

1024857160

Facility Has Received Notices of Violations:
 Violations: No Violations Found

Evaluation Action Summary:
 Evaluations: No Evaluations Found

AE229
South
1/8-1/4
0.145 mi.
764 ft.

TALBOTS CYCLERY
415 B
SAN MATEO, CA 94401
Site 3 of 3 in cluster AE

San Mateo Co. BI **S119781675**
N/A

Relative:
Higher
Actual:
30 ft.

San Mateo Co. BI:
 Name: TALBOTS CYCLERY
 Address: 415 B
 City,State,Zip: SAN MATEO, CA 94401
 Region: SAN MATEO
 Facility ID: FA0052226
 Prog Element Code: GENERATES <27 GAL/YEAR
 Record Id: PR0072450
 Description: GENERATES <27 GAL/YEAR
 Facility Status: Inactive, non-billable
 Program Category: HAZARDOUS WASTE PROGRAM

Name: TALBOTS CYCLERY
 Address: 415 B
 City,State,Zip: SAN MATEO, CA 94401
 Region: SAN MATEO
 Facility ID: FA0052226
 Prog Element Code: 3095
 Record Id: PR0072451
 Description: STORMWATER ANNUAL FEE - INSP FREQ EVERY 5 YRS
 Facility Status: Inactive, non-billable
 Program Category: STORMWATER

AH230
NNW
1/8-1/4
0.146 mi.
770 ft.

WISNOMS HARDWARE
545 1ST
SAN MATEO, CA 94401
Site 2 of 2 in cluster AH

LUST **S105481871**
Cortese **N/A**
CERS

Relative:
Lower
Actual:
23 ft.

SAN MATEO CO. LUST:
 Name: WISNOMS HARDWARE
 Address: 545 1ST ST
 City,State,Zip: SAN MATEO, CA
 Region: SAN MATEO
 Facility ID: 110132
 Facility Status: 9- Case Closed
 Global ID: T0608192798
 APN Number: 034158150
 Case Type: SAN MATEO, CA
 EDR Link ID: SAN MATEO, CA

Map ID
Direction
Distance
Elevation

MAP FINDINGS

Site

Database(s)

EDR ID Number
EPA ID Number

WISNOMS HARDWARE (Continued)

S105481871

LUST REG 2:

Region: 2
Facility Id: Not reported
Facility Status: Case Closed
Case Number: 110132
How Discovered: OM
Leak Cause: Unknown
Leak Source: Unknown
Date Leak Confirmed: Not reported
Oversight Program: LUST
Prelim. Site Assessment Wokplan Submitted: Not reported
Preliminary Site Assessment Began: Not reported
Pollution Characterization Began: Not reported
Pollution Remediation Plan Submitted: Not reported
Date Remediation Action Underway: Not reported
Date Post Remedial Action Monitoring Began: Not reported

LUST:

Name: WISNOMS HARDWARE
Address: 545 1ST
City,State,Zip: SAN MATEO, CA 94401
Lead Agency: SAN MATEO COUNTY LOP
Case Type: LUST Cleanup Site
Geo Track: http://geotracker.waterboards.ca.gov/profile_report.asp?global_id=T0608192798
Global Id: T0608192798
Latitude: 37.568617
Longitude: -122.322232
Status: Completed - Case Closed
Status Date: 01/23/2001
Case Worker: Not reported
RB Case Number: 41-1265
Local Agency: Not reported
File Location: Local Agency
Local Case Number: 110132
Potential Media Affect: Soil
Potential Contaminants of Concern: Kerosene
Site History: Not reported

LUST:

Global Id: T0608192798
Contact Type: Regional Board Caseworker
Contact Name: Regional Water Board
Organization Name: SAN FRANCISCO BAY RWQCB (REGION 2)
Address: 1515 CLAY ST SUITE 1400
City: OAKLAND
Email: Not reported
Phone Number: Not reported

LUST:

Global Id: T0608192798
Action Type: ENFORCEMENT
Date: 09/07/1999
Action: Notice of Responsibility - #1

Global Id: T0608192798
Action Type: Other

Map ID
Direction
Distance
Elevation

MAP FINDINGS

Site

Database(s)

EDR ID Number
EPA ID Number

WISNOMS HARDWARE (Continued)

S105481871

Date: 07/27/1999
Action: Leak Reported

LUST:
Global Id: T0608192798
Status: Open - Case Begin Date
Status Date: 07/27/1999

Global Id: T0608192798
Status: Completed - Case Closed
Status Date: 01/23/2001

CORTESE:
Name: WISNOMS HARDWARE
Address: 545 1ST
City,State,Zip: SAN MATEO, CA 94401
Region: CORTESE
Envirostor Id: Not reported
Global ID: T0608192798
Site/Facility Type: LUST CLEANUP SITE
Cleanup Status: COMPLETED - CASE CLOSED
Status Date: Not reported
Site Code: Not reported
Latitude: Not reported
Longitude: Not reported
Owner: Not reported
Enf Type: Not reported
Swat R: Not reported
Flag: active
Order No: Not reported
Waste Discharge System No: Not reported
Effective Date: Not reported
Region 2: Not reported
WID Id: Not reported
Solid Waste Id No: Not reported
Waste Management Uit Name: Not reported
File Name: Active Open

CERS:
Name: WISNOMS HARDWARE
Address: 545 1ST
City,State,Zip: SAN MATEO, CA 94401
Site ID: 206208
CERS ID: T0608192798
CERS Description: Leaking Underground Storage Tank Cleanup Site

Affiliation:
Affiliation Type Desc: Regional Board Caseworker
Entity Name: Regional Water Board - SAN FRANCISCO BAY RWQCB (REGION 2)
Entity Title: Not reported
Affiliation Address: 1515 CLAY ST SUITE 1400
Affiliation City: OAKLAND
Affiliation State: CA
Affiliation Country: Not reported
Affiliation Zip: Not reported

MAP FINDINGS

Map ID
Direction
Distance
Elevation

Site

Database(s)

EDR ID Number
EPA ID Number

WISNOMS HARDWARE (Continued)

S105481871

Affiliation Phone: Not reported

AD231
WSW
1/8-1/4
0.146 mi.
773 ft.

MARU MARU
213 2ND
SAN MATEO, CA 94401
Site 12 of 13 in cluster AD

San Mateo Co. BI **S123179983**
N/A

Relative:
Higher
Actual:
33 ft.

San Mateo Co. BI:
Name: MARU MARU
Address: 213 2ND
City,State,Zip: SAN MATEO, CA 94401
Region: SAN MATEO
Facility ID: FA0004525
Prog Element Code: STORMWATER ANNUAL INSPECTION FEE
Record Id: PR0058965
Description: STORMWATER ANNUAL FEE - INSP FREQ EVERY 2 YRS
Facility Status: Inactive, non-billable
Program Category: STORMWATER

AD232
WSW
1/8-1/4
0.146 mi.
773 ft.

BEN TRE
213 2ND
SAN MATEO, CA 94401
Site 13 of 13 in cluster AD

San Mateo Co. BI **S123183856**
N/A

Relative:
Higher
Actual:
33 ft.

San Mateo Co. BI:
Name: BEN TRE
Address: 213 2ND
City,State,Zip: SAN MATEO, CA 94401
Region: SAN MATEO
Facility ID: FA0057350
Prog Element Code: STORMWATER ANNUAL INSPECTION FEE
Record Id: PR0079577
Description: STORMWATER ANNUAL FEE - INSP FREQ EVERY 2 YRS
Facility Status: Inactive, non-billable
Program Category: STORMWATER

AF233
South
1/8-1/4
0.148 mi.
781 ft.

WARD ANDERSON TRUSTEE
400 S B ST
SAN MATEO, CA 94401
Site 2 of 12 in cluster AF

SWEEPS UST **S101593777**
CA FID UST **N/A**

Relative:
Higher
Actual:
33 ft.

SWEEPS UST:
Name: WARD ANDERSON TRUSTEE
Address: 400 S B ST
City: SAN MATEO
Status: Not reported
Comp Number: 110103
Number: Not reported
Board Of Equalization: Not reported
Referral Date: Not reported
Action Date: Not reported

Map ID
 Direction
 Distance
 Elevation

MAP FINDINGS

Site

Database(s)

EDR ID Number
 EPA ID Number

WARD ANDERSON TRUSTEE (Continued)

S101593777

Created Date: Not reported
 Owner Tank Id: Not reported
 SWRCB Tank Id: Not reported
 Tank Status: Not reported
 Capacity: Not reported
 Active Date: Not reported
 Tank Use: Not reported
 STG: Not reported
 Content: Not reported
 Number Of Tanks: 0

CA FID UST:

Facility ID: 41000500
 Regulated By: UTNKA
 Regulated ID: Not reported
 Cortese Code: Not reported
 SIC Code: Not reported
 Facility Phone: 4150000000
 Mail To: Not reported
 Mailing Address: 407 S B ST
 Mailing Address 2: Not reported
 Mailing City,St,Zip: SAN MATEO 94401
 Contact: Not reported
 Contact Phone: Not reported
 DUNs Number: Not reported
 NPDES Number: Not reported
 EPA ID: Not reported
 Comments: Not reported
 Status: Active

AF234
South
1/8-1/4
0.148 mi.
781 ft.

WARD ANDERSON TRUSTEE
400 B
SAN MATEO, CA 94401
Site 3 of 12 in cluster AF

San Mateo Co. BI S106981478
N/A

Relative:
Higher
Actual:
33 ft.

San Mateo Co. BI:
 Name: WARD ANDERSON TRUSTEE
 Address: 400 B
 City,State,Zip: SAN MATEO, CA 94401
 Region: SAN MATEO
 Facility ID: FA0016694
 Prog Element Code: UNDERGROUND TANK - GENERAL
 Record Id: PR0022162
 Description: UNDERGROUND TANK - GENERAL
 Facility Status: Inactive, non-billable
 Program Category: UNDERGROUND TANK PROGRAM

MAP FINDINGS

Map ID
 Direction
 Distance
 Elevation

Site

Database(s)

EDR ID Number
 EPA ID Number

AI235 **SUBWAY SANDWICH**
East **602 4TH**
1/8-1/4 **SAN MATEO, CA 94401**
0.148 mi.
781 ft. **Site 1 of 8 in cluster AI**

San Mateo Co. BI **S123182376**
N/A

Relative: San Mateo Co. BI:
Lower Name: SUBWAY SANDWICH
 Address: 602 4TH
Actual: City,State,Zip: SAN MATEO, CA 94401
21 ft. Region: SAN MATEO
 Facility ID: FA0040148
 Prog Element Code: STORMWATER ANNUAL INSPECTION FEE
 Record Id: PR0069626
 Description: STORMWATER ANNUAL FEE - INSP FREQ EVERY 2 YRS
 Facility Status: Inactive, non-billable
 Program Category: STORMWATER

AI236 **CHEVRON #5336**
East **602 E 4TH AVE**
1/8-1/4 **SAN MATEO, CA 94301**
0.148 mi.
781 ft. **Site 2 of 8 in cluster AI**

LUST **U001596022**
SWEEPS UST **N/A**
HIST UST

Relative: SAN MATEO CO. LUST:
Lower Name: CHEVRON 9-5336
 Address: 602 E 4TH AVE
Actual: City,State,Zip: SAN MATEO, CA
21 ft. Region: SAN MATEO
 Facility ID: 110102
 Facility Status: 9- Case Closed
 Global ID: T0608100844
 APN Number: 034189080
 Case Type: SAN MATEO, CA
 EDR Link ID: SAN MATEO, CA

SWEEPS UST:
 Name: CHEVRON #5336
 Address: 602 E 4TH AVE
 City: SAN MATEO
 Status: Active
 Comp Number: 110002
 Number: 2
 Board Of Equalization: Not reported
 Referral Date: 05-11-94
 Action Date: 05-11-94
 Created Date: 10-13-88
 Owner Tank Id: UNK
 SWRCB Tank Id: 41-000-110002-000001
 Tank Status: A
 Capacity: 10000
 Active Date: 04-20-94
 Tank Use: M.V. FUEL
 STG: P
 Content: REG UNLEADED
 Number Of Tanks: 3

Name: CHEVRON #5336
 Address: 602 E 4TH AVE

Map ID
Direction
Distance
Elevation

MAP FINDINGS

Site

Database(s)

EDR ID Number
EPA ID Number

CHEVRON #5336 (Continued)

U001596022

City: SAN MATEO
Status: Active
Comp Number: 110002
Number: 2
Board Of Equalization: Not reported
Referral Date: 05-11-94
Action Date: 05-11-94
Created Date: 10-13-88
Owner Tank Id: WC4883C
SWRCB Tank Id: 41-000-110002-000002
Tank Status: A
Capacity: 10000
Active Date: 04-20-94
Tank Use: M.V. FUEL
STG: P
Content: PRM UNLEADED
Number Of Tanks: Not reported

Name: CHEVRON #5336
Address: 602 E 4TH AVE
City: SAN MATEO
Status: Active
Comp Number: 110002
Number: 2
Board Of Equalization: Not reported
Referral Date: 05-11-94
Action Date: 05-11-94
Created Date: 10-13-88
Owner Tank Id: WC4883C
SWRCB Tank Id: 41-000-110002-000003
Tank Status: A
Capacity: 10000
Active Date: 04-20-94
Tank Use: M.V. FUEL
STG: P
Content: PLUS UNLEADE
Number Of Tanks: Not reported

HIST UST:

Name: 95336
Address: 602 E 4TH AVE
City,State,Zip: SAN MATEO, CA 94402
File Number: Not reported
URL: Not reported
Region: STATE
Facility ID: 00000062745
Facility Type: Gas Station
Other Type: Not reported
Contact Name: LENCK, LARS H
Telephone: 4156979013
Owner Name: CHEVRON U.S.A. INC.
Owner Address: 575 MARKET
Owner City,St,Zip: SAN FRANCISCO, CA 94105
Total Tanks: 0004

Tank Num: 001
Container Num: 1

Map ID
Direction
Distance
Elevation

MAP FINDINGS

Site

Database(s)

EDR ID Number
EPA ID Number

CHEVRON #5336 (Continued)

U001596022

Year Installed: Not reported
Tank Capacity: 00001000
Tank Used for: WASTE
Type of Fuel: Not reported
Container Construction Thickness: 0000250
Leak Detection: Stock Inventor

Tank Num: 002
Container Num: 2
Year Installed: Not reported
Tank Capacity: 00010000
Tank Used for: PRODUCT
Type of Fuel: Not reported
Container Construction Thickness: 0000250
Leak Detection: Stock Inventor

Tank Num: 003
Container Num: 3
Year Installed: Not reported
Tank Capacity: 00010000
Tank Used for: PRODUCT
Type of Fuel: Not reported
Container Construction Thickness: 0000250
Leak Detection: Stock Inventor

Tank Num: 004
Container Num: 4
Year Installed: Not reported
Tank Capacity: 00010000
Tank Used for: PRODUCT
Type of Fuel: Not reported
Container Construction Thickness: 0000250
Leak Detection: Stock Inventor

AI237
East
1/8-1/4
0.148 mi.
781 ft.

PANADERIA GUATEMALTECA TIKAL
602 4TH
SAN MATEO, CA 94401
Site 3 of 8 in cluster AI

San Mateo Co. BI **S123182619**
N/A

Relative:
Lower
Actual:
21 ft.

San Mateo Co. BI:
Name: PANADERIA GUATEMALTECA TIKAL
Address: 602 4TH
City,State,Zip: SAN MATEO, CA 94401
Region: SAN MATEO
Facility ID: FA0046036
Prog Element Code: STORMWATER ANNUAL INSPECTION FEE
Record Id: PR0069628
Description: STORMWATER ANNUAL FEE - INSP FREQ EVERY 2 YRS
Facility Status: Inactive, non-billable
Program Category: STORMWATER

MAP FINDINGS

Map ID			EDR ID Number
Direction			EPA ID Number
Distance			
Elevation	Site	Database(s)	

AI238	AL CARBON	San Mateo Co. BI	S123183910
East	602 FOURTH		N/A
1/8-1/4	SAN MATEO, CA 94401		
0.148 mi.			
781 ft.	Site 4 of 8 in cluster AI		

Relative:	San Mateo Co. BI:		
Lower	Name:	AL CARBON	
	Address:	602 FOURTH	
Actual:	City,State,Zip:	SAN MATEO, CA 94401	
21 ft.	Region:	SAN MATEO	
	Facility ID:	FA0057865	
	Prog Element Code:	STORMWATER ANNUAL INSPECTION FEE	
	Record Id:	PR0080276	
	Description:	STORMWATER ANNUAL FEE - INSP FREQ EVERY 2 YRS	
	Facility Status:	Inactive, non-billable	
	Program Category:	STORMWATER	

AI239	TACOS AL VAPOR NUEVA ITALIA	San Mateo Co. BI	S123182865
East	602 4TH		N/A
1/8-1/4	SAN MATEO, CA 94401		
0.148 mi.			
781 ft.	Site 5 of 8 in cluster AI		

Relative:	San Mateo Co. BI:		
Lower	Name:	TACOS AL VAPOR NUEVA ITALIA	
	Address:	602 4TH	
Actual:	City,State,Zip:	SAN MATEO, CA 94401	
21 ft.	Region:	SAN MATEO	
	Facility ID:	FA0048324	
	Prog Element Code:	STORMWATER ANNUAL INSPECTION FEE	
	Record Id:	PR0069627	
	Description:	STORMWATER ANNUAL FEE - INSP FREQ EVERY 2 YRS	
	Facility Status:	Inactive, non-billable	
	Program Category:	STORMWATER	

AI240	95336	HIST UST	S118407121
East	602 E 4TH ST		N/A
1/8-1/4	SAN MATEO, CA 94402		
0.148 mi.			
781 ft.	Site 6 of 8 in cluster AI		

Relative:	HIST UST:		
Lower	Name:	95336	
	Address:	602 E 4TH ST	
Actual:	City,State,Zip:	SAN MATEO, CA 94402	
21 ft.	File Number:	0002BCFC	
	URL:	http://geotracker.waterboards.ca.gov/ustpdfs/pdf/0002BCFC.pdf	
	Region:	Not reported	
	Facility ID:	Not reported	
	Facility Type:	Not reported	
	Other Type:	Not reported	
	Contact Name:	Not reported	
	Telephone:	Not reported	
	Owner Name:	Not reported	
	Owner Address:	Not reported	
	Owner City,St,Zip:	Not reported	
	Total Tanks:	Not reported	

Map ID
 Direction
 Distance
 Elevation

MAP FINDINGS

Site

Database(s)

EDR ID Number
 EPA ID Number

95336 (Continued)

S118407121

Tank Num: Not reported
 Container Num: Not reported
 Year Installed: Not reported
 Tank Capacity: Not reported
 Tank Used for: Not reported
 Type of Fuel: Not reported
 Container Construction Thickness: Not reported
 Leak Detection: Not reported

[Click here for Geo Tracker PDF:](#)

AI241
East
1/8-1/4
0.148 mi.
781 ft.

CHEVRON STATION NO 95336
602 E 4TH AVE
SAN MATEO, CA 94401
Site 7 of 8 in cluster AI

RCRA NonGen / NLR
FINDS
ECHO
HAZNET
HWTS

1005904442
CAR000122697

Relative:
Lower
Actual:
21 ft.

RCRA NonGen / NLR:
 Date Form Received by Agency: 2013-03-13 00:00:00.0
 Handler Name: CHEVRON STATION NO 95336
 Handler Address: 602 E 4TH AVE
 Handler City,State,Zip: SAN MATEO, CA 94401
 EPA ID: CAR000122697
 Contact Name: KATHY NORRIS SLUSHER
 Contact Address: PO BOX 6004
 Contact City,State,Zip: SAN RAMON, CA 94583
 Contact Telephone: 877-386-6044
 Contact Fax: 866-849-4435
 Contact Email: NAWTDESK@CHEVRON.COM
 Contact Title: WASTE TECH
 EPA Region: 09
 Land Type: Private
 Federal Waste Generator Description: Not a generator, verified
 Non-Notifier: Not reported
 Biennial Report Cycle: Not reported
 Accessibility: Not reported
 Active Site Indicator: Not reported
 State District Owner: Not reported
 State District: Not reported
 Mailing Address: PO BOX 6004
 Mailing City,State,Zip: SAN RAMON, CA 94583
 Owner Name: CHEVRON USA
 Owner Type: Private
 Operator Name: KATHY NORRIS SLUSHER
 Operator Type: Private
 Short-Term Generator Activity: No
 Importer Activity: No
 Mixed Waste Generator: No
 Transporter Activity: No
 Transfer Facility Activity: No
 Recycler Activity with Storage: No
 Small Quantity On-Site Burner Exemption: No
 Smelting Melting and Refining Furnace Exemption: No
 Underground Injection Control: No
 Off-Site Waste Receipt: No
 Universal Waste Indicator: No
 Universal Waste Destination Facility: No
 Federal Universal Waste: No

Map ID
Direction
Distance
Elevation

MAP FINDINGS

Site

Database(s)

EDR ID Number
EPA ID Number

CHEVRON STATION NO 95336 (Continued)

1005904442

Active Site Fed-Reg Treatment Storage and Disposal Facility:	Not reported
Active Site Converter Treatment storage and Disposal Facility:	Not reported
Active Site State-Reg Treatment Storage and Disposal Facility:	Not reported
Active Site State-Reg Handler:	---
Federal Facility Indicator:	Not reported
Hazardous Secondary Material Indicator:	NN
Sub-Part K Indicator:	Not reported
Commercial TSD Indicator:	No
Treatment Storage and Disposal Type:	Not reported
2018 GPRA Permit Baseline:	Not on the Baseline
2018 GPRA Renewals Baseline:	Not on the Baseline
Permit Renewals Workload Universe:	Not reported
Permit Workload Universe:	Not reported
Permit Progress Universe:	Not reported
Post-Closure Workload Universe:	Not reported
Closure Workload Universe:	Not reported
202 GPRA Corrective Action Baseline:	No
Corrective Action Workload Universe:	No
Subject to Corrective Action Universe:	No
Non-TSDFs Where RCRA CA has Been Imposed Universe:	No
TSDFs Potentially Subject to CA Under 3004 (u)/(v) Universe:	No
TSDFs Only Subject to CA under Discretionary Auth Universe:	No
Corrective Action Priority Ranking:	No NCAPS ranking
Environmental Control Indicator:	No
Institutional Control Indicator:	No
Human Exposure Controls Indicator:	N/A
Groundwater Controls Indicator:	N/A
Operating TSDF Universe:	Not reported
Full Enforcement Universe:	Not reported
Significant Non-Complier Universe:	No
Unaddressed Significant Non-Complier Universe:	No
Addressed Significant Non-Complier Universe:	No
Significant Non-Complier With a Compliance Schedule Universe:	No
Financial Assurance Required:	Not reported
Handler Date of Last Change:	2013-03-21 17:58:28.0
Recognized Trader-Importer:	No
Recognized Trader-Exporter:	No
Importer of Spent Lead Acid Batteries:	No
Exporter of Spent Lead Acid Batteries:	No
Recycler Activity Without Storage:	Not reported
Manifest Broker:	Not reported
Sub-Part P Indicator:	Not reported

Hazardous Waste Summary:

Waste Code:	D001
Waste Description:	IGNITABLE WASTE

Waste Code:	D018
Waste Description:	BENZENE

Handler - Owner Operator:

Owner/Operator Indicator:	Owner
Owner/Operator Name:	CHEVRON PRODUCTS CO
Legal Status:	Private
Date Became Current:	Not reported

Map ID
Direction
Distance
Elevation

MAP FINDINGS

Site

Database(s)

EDR ID Number
EPA ID Number

CHEVRON STATION NO 95336 (Continued)

1005904442

Date Ended Current:	Not reported
Owner/Operator Address:	P O BOX 6004
Owner/Operator City,State,Zip:	SAN RAMON, CA 94583
Owner/Operator Telephone:	925-842-5931
Owner/Operator Telephone Ext:	Not reported
Owner/Operator Fax:	Not reported
Owner/Operator Email:	Not reported
Owner/Operator Indicator:	Operator
Owner/Operator Name:	KATHY NORRIS SLUSHER
Legal Status:	Private
Date Became Current:	2006-03-01 00:00:00.
Date Ended Current:	Not reported
Owner/Operator Address:	Not reported
Owner/Operator City,State,Zip:	Not reported
Owner/Operator Telephone:	Not reported
Owner/Operator Telephone Ext:	Not reported
Owner/Operator Fax:	Not reported
Owner/Operator Email:	Not reported
Owner/Operator Indicator:	Owner
Owner/Operator Name:	CHEVRON USA
Legal Status:	Private
Date Became Current:	2006-03-01 00:00:00.
Date Ended Current:	Not reported
Owner/Operator Address:	PO BOX 6004
Owner/Operator City,State,Zip:	SAN RAMON, CA 94583
Owner/Operator Telephone:	877-386-6044
Owner/Operator Telephone Ext:	Not reported
Owner/Operator Fax:	Not reported
Owner/Operator Email:	Not reported

Historic Generators:

Receive Date:	2002-06-17 00:00:00.0
Handler Name:	CHEVRON STATION NO 95336
Federal Waste Generator Description:	Small Quantity Generator
State District Owner:	Not reported
Large Quantity Handler of Universal Waste:	No
Recognized Trader Importer:	No
Recognized Trader Exporter:	No
Spent Lead Acid Battery Importer:	No
Spent Lead Acid Battery Exporter:	No
Current Record:	No
Non Storage Recycler Activity:	Not reported
Electronic Manifest Broker:	Not reported

Receive Date:	2013-03-13 00:00:00.0
Handler Name:	CHEVRON STATION NO 95336
Federal Waste Generator Description:	Not a generator, verified
State District Owner:	Not reported
Large Quantity Handler of Universal Waste:	No
Recognized Trader Importer:	No
Recognized Trader Exporter:	No
Spent Lead Acid Battery Importer:	No
Spent Lead Acid Battery Exporter:	No
Current Record:	Yes
Non Storage Recycler Activity:	Not reported

Map ID
Direction
Distance
Elevation

MAP FINDINGS

Site

Database(s)

EDR ID Number
EPA ID Number

CHEVRON STATION NO 95336 (Continued)

1005904442

Electronic Manifest Broker: Not reported

List of NAICS Codes and Descriptions:

NAICS Code: 56291
NAICS Description: REMEDIATION SERVICES

Facility Has Received Notices of Violations:

Violations: No Violations Found

Evaluation Action Summary:

Evaluations: No Evaluations Found

FINDS:

Registry ID: 110012543097

Click Here:

Environmental Interest/Information System:

California Hazardous Waste Tracking System - Datamart (HWTS-DATAMART) provides California with information on hazardous waste shipments for generators, transporters, and treatment, storage, and disposal facilities.

RCRAInfo is a national information system that supports the Resource Conservation and Recovery Act (RCRA) program through the tracking of events and activities related to facilities that generate, transport, and treat, store, or dispose of hazardous waste. RCRAInfo allows RCRA program staff to track the notification, permit, compliance, and corrective action activities required under RCRA.
STATE MASTER

[Click this hyperlink](#) while viewing on your computer to access additional FINDS: detail in the EDR Site Report.

ECHO:

Envid: 1005904442
Registry ID: 110012543097
DFR URL: <http://echo.epa.gov/detailed-facility-report?fid=110012543097>
Name: CHEVRON STATION NO 95336
Address: 602 E 4TH AVE
City,State,Zip: SAN MATEO, CA 94401

HAZNET:

Name: CHEVRON STATION NO 95336
Address: 602 E 4TH AVE
Address 2: Not reported
City,State,Zip: SAN MATEO, CA 944013347
Contact: KATHY NORRIS-SLUSHER
Telephone: 8773866044
Mailing Name: Not reported
Mailing Address: PO BOX 6004

Year: 2006
Gepaid: CAR000122697
TSD EPA ID: CAD059494310
CA Waste Code: 223 - Unspecified oil-containing waste

Map ID
Direction
Distance
Elevation

MAP FINDINGS

Site

Database(s)

EDR ID Number
EPA ID Number

CHEVRON STATION NO 95336 (Continued)

1005904442

Disposal Method: H01 - Transfer Station
Tons: 0.2

Year: 2006
Gepaid: CAR000122697
TSD EPA ID: CAD009452657
CA Waste Code: 213 - Hydrocarbon solvents (benzene, hexane, Stoddard, Etc.)
Disposal Method: R01 - Recycler
Tons: 8.34417

Year: 2006
Gepaid: CAR000122697
TSD EPA ID: CAD009466392
CA Waste Code: 512 - Other empty containers 30 gallons or more
Disposal Method: D99 - Disposal, Other
Tons: 7.74

Year: 2006
Gepaid: CAR000122697
TSD EPA ID: CAD009466392
CA Waste Code: -
Disposal Method: D99 - Disposal, Other
Tons: 4

Year: 2005
Gepaid: CAR000122697
TSD EPA ID: CAD009452657
CA Waste Code: 134 - Aqueous solution with total organic residues less than 10 percent
Disposal Method: R01 - Recycler
Tons: 0.252

Year: 2005
Gepaid: CAR000122697
TSD EPA ID: CAD982444481
CA Waste Code: 352 - Other organic solids
Disposal Method: R01 - Recycler
Tons: 0.0175

Year: 2004
Gepaid: CAR000122697
TSD EPA ID: CAD982444481
CA Waste Code: 352 - Other organic solids
Disposal Method: R01 - Recycler
Tons: 0.045

Additional Info:

Year: 2006
Gen EPA ID: CAR000122697

Shipment Date: 20060329
Creation Date: 7/27/2006 18:35:05
Receipt Date: 20060405
Manifest ID: 24658414
Trans EPA ID: CAD059494310
Trans Name: INTEGRATED WASTESTREAM MANAGEMENT INC

Map ID
Direction
Distance
Elevation

MAP FINDINGS

Site

Database(s)

EDR ID Number
EPA ID Number

CHEVRON STATION NO 95336 (Continued)

1005904442

Trans 2 EPA ID:	Not reported
Trans 2 Name:	Not reported
TSDF EPA ID:	CAD059494310
Trans Name:	CLEAN HARBORS
TSDF Alt EPA ID:	Not reported
TSDF Alt Name:	Not reported
Waste Code Description:	223 - Unspecified oil-containing waste
RCRA Code:	Not reported
Meth Code:	H01 - Transfer Station
Quantity Tons:	0.2
Waste Quantity:	400
Quantity Unit:	P
Additional Code 1:	Not reported
Additional Code 2:	Not reported
Additional Code 3:	Not reported
Additional Code 4:	Not reported
Additional Code 5:	Not reported
Shipment Date:	20060320
Creation Date:	7/14/2006 18:30:33
Receipt Date:	20060320
Manifest ID:	24527751
Trans EPA ID:	CAD982030173
Trans Name:	ECOLOGY CONTROL INDUSTRIES
Trans 2 EPA ID:	Not reported
Trans 2 Name:	Not reported
TSDF EPA ID:	CAD009466392
Trans Name:	ECOLOGY CONTROL INDUSTRIES
TSDF Alt EPA ID:	Not reported
TSDF Alt Name:	Not reported
Waste Code Description:	512 - Other empty containers 30 gallons or more
RCRA Code:	Not reported
Meth Code:	D99 - Disposal, Other
Quantity Tons:	1
Waste Quantity:	2000
Quantity Unit:	P
Additional Code 1:	Not reported
Additional Code 2:	Not reported
Additional Code 3:	Not reported
Additional Code 4:	Not reported
Additional Code 5:	Not reported
Shipment Date:	20060317
Creation Date:	7/14/2006 18:30:33
Receipt Date:	20060317
Manifest ID:	24792366
Trans EPA ID:	CAD982030173
Trans Name:	ECOLOGY CONTROL INDUSTRIES
Trans 2 EPA ID:	Not reported
Trans 2 Name:	Not reported
TSDF EPA ID:	CAD009466392
Trans Name:	ECOLOGY CONTROL INDUSTRIES
TSDF Alt EPA ID:	Not reported
TSDF Alt Name:	Not reported
Waste Code Description:	512 - Other empty containers 30 gallons or more
RCRA Code:	Not reported
Meth Code:	D99 - Disposal, Other

Map ID
Direction
Distance
Elevation

MAP FINDINGS

Site

Database(s)

EDR ID Number
EPA ID Number

CHEVRON STATION NO 95336 (Continued)

1005904442

Quantity Tons:	3.34
Waste Quantity:	6680
Quantity Unit:	P
Additional Code 1:	Not reported
Additional Code 2:	Not reported
Additional Code 3:	Not reported
Additional Code 4:	Not reported
Additional Code 5:	Not reported
Shipment Date:	20060317
Creation Date:	7/14/2006 18:30:33
Receipt Date:	20060317
Manifest ID:	24792304
Trans EPA ID:	CAD982030173
Trans Name:	ECOLOGY CONTROL INDUSTRIES
Trans 2 EPA ID:	Not reported
Trans 2 Name:	Not reported
TSDF EPA ID:	CAD009466392
Trans Name:	ECOLOGY CONTROL INDUSTRIES
TSDF Alt EPA ID:	Not reported
TSDF Alt Name:	Not reported
Waste Code Description:	512 - Other empty containers 30 gallons or more
RCRA Code:	Not reported
Meth Code:	D99 - Disposal, Other
Quantity Tons:	3.4
Waste Quantity:	6800
Quantity Unit:	P
Additional Code 1:	Not reported
Additional Code 2:	Not reported
Additional Code 3:	Not reported
Additional Code 4:	Not reported
Additional Code 5:	Not reported
Shipment Date:	20060317
Creation Date:	7/14/2006 18:30:33
Receipt Date:	20060317
Manifest ID:	24792326
Trans EPA ID:	CAD982030173
Trans Name:	ECOLOGY CONTROL INDUSTRIES
Trans 2 EPA ID:	Not reported
Trans 2 Name:	Not reported
TSDF EPA ID:	CAD009466392
Trans Name:	ECOLOGY CONTROL INDUSTRIES
TSDF Alt EPA ID:	Not reported
TSDF Alt Name:	Not reported
Waste Code Description:	- Not reported
RCRA Code:	Not reported
Meth Code:	D99 - Disposal, Other
Quantity Tons:	4
Waste Quantity:	8000
Quantity Unit:	P
Additional Code 1:	Not reported
Additional Code 2:	Not reported
Additional Code 3:	Not reported
Additional Code 4:	Not reported
Additional Code 5:	Not reported

Map ID
Direction
Distance
Elevation

MAP FINDINGS

Site

Database(s)

EDR ID Number
EPA ID Number

CHEVRON STATION NO 95336 (Continued)

1005904442

Shipment Date: 20060315
Creation Date: 7/27/2006 18:32:43
Receipt Date: 20060316
Manifest ID: 24527750
Trans EPA ID: CAD982030173
Trans Name: ECOLOGY CONTROL INDUSTRIES
Trans 2 EPA ID: Not reported
Trans 2 Name: Not reported
TSDf EPA ID: CAD009452657
Trans Name: ROMIC ENVIRONMENTAL TECH EAST PALO A
TSDf Alt EPA ID: Not reported
TSDf Alt Name: Not reported
Waste Code Description: 213 - Hydrocarbon solvents (benzene, hexane, Stoddard, etc.
RCRA Code: D001
Meth Code: R01 - Recycler
Quantity Tons: 8.34417
Waste Quantity: 2001
Quantity Unit: G
Additional Code 1: Not reported
Additional Code 2: Not reported
Additional Code 3: Not reported
Additional Code 4: Not reported
Additional Code 5: Not reported

Additional Info:

Year: 2004
Gen EPA ID: CAR000122697

Shipment Date: 20040324
Creation Date: 10/14/2004 7:35:58
Receipt Date: 20040401
Manifest ID: 23552353
Trans EPA ID: CAR000129304
Trans Name: FILTER RECYCLING SVS INC-NO
Trans 2 EPA ID: CAD982444481
Trans 2 Name: FILTER RECYCLING SERVICES INC
TSDf EPA ID: CAD982444481
Trans Name: FILTER RECYCLING SERVICES INC
TSDf Alt EPA ID: CAD982444481
TSDf Alt Name: Not reported
Waste Code Description: 352 - Other organic solids
RCRA Code: Not reported
Meth Code: R01 - Recycler
Quantity Tons: 0.045
Waste Quantity: 90
Quantity Unit: P
Additional Code 1: Not reported
Additional Code 2: Not reported
Additional Code 3: Not reported
Additional Code 4: Not reported
Additional Code 5: Not reported

Additional Info:

Year: 2005
Gen EPA ID: CAR000122697

Map ID
Direction
Distance
Elevation

MAP FINDINGS

Site

Database(s)

EDR ID Number
EPA ID Number

CHEVRON STATION NO 95336 (Continued)

1005904442

Shipment Date: 20051111
Creation Date: 1/3/2007 18:30:08
Receipt Date: 20051118
Manifest ID: 24675388
Trans EPA ID: CAR000162263
Trans Name: CALIFORNIA HAZARDOUS SERVICES
Trans 2 EPA ID: Not reported
Trans 2 Name: Not reported
TSDf EPA ID: CAD009452657
Trans Name: ROMIC ENVIRONMENTAL TECH CORP
TSDf Alt EPA ID: CAD009452657
TSDf Alt Name: Not reported
Waste Code Description: 134 - Aqueous solution with <10% total organic residues
RCRA Code: D001
Meth Code: R01 - Recycler
Quantity Tons: 0.252
Waste Quantity: 60
Quantity Unit: G
Additional Code 1: Not reported
Additional Code 2: Not reported
Additional Code 3: Not reported
Additional Code 4: Not reported
Additional Code 5: Not reported

Shipment Date: 20051109
Creation Date: 1/3/2007 18:30:08
Receipt Date: 20051117
Manifest ID: 24506758
Trans EPA ID: CAR000129304
Trans Name: FILTER RECYCLING SVS INC-NO
Trans 2 EPA ID: CAD982444481
Trans 2 Name: FILTER RECYCLING SERVICES INC
TSDf EPA ID: CAD982444481
Trans Name: FILTER RECYCLING SERVICES INC
TSDf Alt EPA ID: CAD982444481
TSDf Alt Name: Not reported
Waste Code Description: 352 - Other organic solids
RCRA Code: Not reported
Meth Code: R01 - Recycler
Quantity Tons: 0.0175
Waste Quantity: 35
Quantity Unit: P
Additional Code 1: Not reported
Additional Code 2: Not reported
Additional Code 3: Not reported
Additional Code 4: Not reported
Additional Code 5: Not reported

HWTS:

Name: CHEVRON STATION NO 95336
Address: 602 E 4TH AVE
Address 2: Not reported
City, State, Zip: SAN MATEO, CA 944013347
EPA ID: CAR000122697
Inactive Date: 06/30/2013
Create Date: 03/04/2003
Last Act Date: 07/10/2013

Map ID
 Direction
 Distance
 Elevation

MAP FINDINGS

Site

Database(s)

EDR ID Number
 EPA ID Number

CHEVRON STATION NO 95336 (Continued)

1005904442

Mailing Name: Waste Tracking Desk
 Mailing Address: PO BOX 6004
 Mailing Address 2: Not reported
 Mailing City,State,Zip: SAN RAMON, CA 945830000
 Owner Name: CHEVRON
 Owner Address: PO BOX 6004
 Owner Address 2: Not reported
 Owner City,State,Zip: SAN RAMON, CA 945830000
 Contact Name: KATHY NORRIS-SLUSHER
 Contact Address: 6101 Bollinger Canyon Rd.
 Contact Address 2: Not reported
 City,State,Zip: San Ramon, CA 94583

NAICS:

EPA ID: CAR000122697
 Create Date: 2003-10-23 13:13:52.000
 NAICS Code: 44711
 NAICS Description: Gasoline Stations with Convenience Stores
 Issued EPA ID Date: 2003-03-04 14:25:35.18700
 Inactive Date: 2013-06-30 00:00:00
 Facility Name: Chevron Station No 95336
 Facility Address: 602 E 4TH AVE
 Facility Address 2: Not reported
 Facility City: SAN MATEO
 Facility County: Not reported
 Facility State: CA
 Facility Zip: 944013347

EPA ID: CAR000122697
 Create Date: 2011-08-17 14:36:26.000
 NAICS Code: 447110
 NAICS Description: Gasoline Stations with Convenience Stores
 Issued EPA ID Date: 2003-03-04 14:25:35.18700
 Inactive Date: 2013-06-30 00:00:00
 Facility Name: Chevron Station No 95336
 Facility Address: 602 E 4TH AVE
 Facility Address 2: Not reported
 Facility City: SAN MATEO
 Facility County: Not reported
 Facility State: CA
 Facility Zip: 944013347

AI242 **CHEVRON 9-5336**
East **602 4TH**
1/8-1/4 **SAN MATEO, CA 94402**
0.148 mi.
781 ft. **Site 8 of 8 in cluster AI**

LUST **S103893909**
San Mateo Co. BI **N/A**
Cortese
HIST CORTESE
CERS

Relative: LUST REG 2:
Lower Region: 2
Actual: Facility Id: Not reported
21 ft. Facility Status: Case Closed
 Case Number: 110102
 How Discovered: OM
 Leak Cause: Unknown
 Leak Source: Unknown
 Date Leak Confirmed: Not reported

Map ID
Direction
Distance
Elevation

MAP FINDINGS

Site

Database(s)

EDR ID Number
EPA ID Number

CHEVRON 9-5336 (Continued)

S103893909

Oversight Program: LUST
Prelim. Site Assessment Workplan Submitted: Not reported
Preliminary Site Assessment Began: Not reported
Pollution Characterization Began: Not reported
Pollution Remediation Plan Submitted: Not reported
Date Remediation Action Underway: Not reported
Date Post Remedial Action Monitoring Began: Not reported

LUST:

Name: CHEVRON 9-5336
Address: 602 EAST 4TH AVENUE
City,State,Zip: SAN MATEO, CA 94402
Lead Agency: SAN MATEO COUNTY LOP
Case Type: LUST Cleanup Site
Geo Track: http://geotracker.waterboards.ca.gov/profile_report.asp?global_id=T0608100844
Global Id: T0608100844
Latitude: 37.566185
Longitude: -122.318603
Status: Completed - Case Closed
Status Date: 11/20/2001
Case Worker: Not reported
RB Case Number: 41-0916
Local Agency: Not reported
File Location: Local Agency Warehouse
Local Case Number: 110102
Potential Media Affect: Other Groundwater (uses other than drinking water)
Potential Contaminants of Concern: Not reported
Site History: Not reported

LUST:

Global Id: T0608100844
Contact Type: Regional Board Caseworker
Contact Name: Regional Water Board
Organization Name: SAN FRANCISCO BAY RWQCB (REGION 2)
Address: 1515 CLAY ST SUITE 1400
City: OAKLAND
Email: Not reported
Phone Number: Not reported

LUST:

Global Id: T0608100844
Action Type: ENFORCEMENT
Date: 05/18/1995
Action: Notice of Responsibility - #1

Global Id: T0608100844
Action Type: Other
Date: 05/11/1995
Action: Leak Reported

LUST:

Global Id: T0608100844
Status: Open - Case Begin Date
Status Date: 05/11/1995

Global Id: T0608100844

Map ID
Direction
Distance
Elevation

MAP FINDINGS

Site

Database(s)

EDR ID Number
EPA ID Number

CHEVRON 9-5336 (Continued)

S103893909

Status: Completed - Case Closed
Status Date: 11/20/2001

San Mateo Co. BI:

Name: CHEVRON STATION
Address: 602 4TH
City,State,Zip: SAN MATEO, CA 94402
Region: SAN MATEO
Facility ID: FA0016879
Prog Element Code: UNDERGROUND TANK - GENERAL
Record Id: PR0022090
Description: UNDERGROUND TANK - GENERAL
Facility Status: Inactive, non-billable
Program Category: UNDERGROUND TANK PROGRAM

Name: CHEVRON STATION
Address: 602 4TH
City,State,Zip: SAN MATEO, CA 94402
Region: SAN MATEO
Facility ID: FA0016879
Prog Element Code: STORES MV FUELS OR WASTE ONLY
Record Id: PR0023698
Description: STORES MV FUELS OR WASTE ONLY
Facility Status: Inactive, non-billable
Program Category: BUSINESS PLAN PROGRAM

Name: CHEVRON STATION
Address: 602 4TH
City,State,Zip: SAN MATEO, CA 94402
Region: SAN MATEO
Facility ID: FA0016879
Prog Element Code: GENERATES <27 GAL/YEAR
Record Id: PR0044357
Description: GENERATES <27 GAL/YEAR
Facility Status: Inactive, non-billable
Program Category: HAZARDOUS WASTE PROGRAM

CORTESE:

Name: CHEVRON 9-5336
Address: 602 EAST 4TH AVENUE
City,State,Zip: SAN MATEO, CA 94402
Region: CORTESE
Envirostor Id: Not reported
Global ID: T0608100844
Site/Facility Type: LUST CLEANUP SITE
Cleanup Status: COMPLETED - CASE CLOSED
Status Date: Not reported
Site Code: Not reported
Latitude: Not reported
Longitude: Not reported
Owner: Not reported
Enf Type: Not reported
Swat R: Not reported
Flag: active
Order No: Not reported

Map ID
Direction
Distance
Elevation

MAP FINDINGS

Site

Database(s)

EDR ID Number
EPA ID Number

CHEVRON 9-5336 (Continued)

S103893909

Waste Discharge System No: Not reported
Effective Date: Not reported
Region 2: Not reported
WID Id: Not reported
Solid Waste Id No: Not reported
Waste Management Uit Name: Not reported
File Name: Active Open

HIST CORTESE:

edr_fname: CHEVRON
edr_fadd1: 602 4TH
City,State,Zip: SAN MATEO, CA
Region: CORTESE
Facility County Code: 41
Reg By: LTNKA
Reg Id: 41-0916

CERS:

Name: CHEVRON 9-5336
Address: 602 EAST 4TH AVENUE
City,State,Zip: SAN MATEO, CA 94402
Site ID: 220930
CERS ID: T0608100844
CERS Description: Leaking Underground Storage Tank Cleanup Site

Affiliation:

Affiliation Type Desc: Regional Board Caseworker
Entity Name: Regional Water Board - SAN FRANCISCO BAY RWQCB (REGION 2)
Entity Title: Not reported
Affiliation Address: 1515 CLAY ST SUITE 1400
Affiliation City: OAKLAND
Affiliation State: CA
Affiliation Country: Not reported
Affiliation Zip: Not reported
Affiliation Phone: Not reported

**243
WNW
1/8-1/4
0.150 mi.
790 ft.**

**URBAN TABLE, INC
385 1ST
SAN MATEO, CA 94401**

**San Mateo Co. BI S123183212
N/A**

**Relative:
Higher
Actual:
29 ft.**

San Mateo Co. BI:
Name: URBAN TABLE, INC
Address: 385 1ST
City,State,Zip: SAN MATEO, CA 94401
Region: SAN MATEO
Facility ID: FA0051889
Prog Element Code: STORMWATER ANNUAL INSPECTION FEE
Record Id: PR0069326
Description: STORMWATER ANNUAL FEE - INSP FREQ EVERY 2 YRS
Facility Status: Inactive, non-billable
Program Category: STORMWATER

MAP FINDINGS

Map ID
Direction
Distance
Elevation

Site

Database(s)

EDR ID Number
EPA ID Number

AF244 **MCGOVERNS BAR**
SSW **215 4TH**
1/8-1/4 **SAN MATEO, CA 94401**
0.150 mi.
792 ft. **Site 4 of 12 in cluster AF**

San Mateo Co. BI **S123180014**
N/A

Relative: San Mateo Co. BI:
Higher Name: MCGOVERNS BAR
 Address: 215 4TH
Actual: City,State,Zip: SAN MATEO, CA 94401
34 ft. Region: SAN MATEO
 Facility ID: FA0005394
 Prog Element Code: STORMWATER ANNUAL INSPECTION FEE
 Record Id: PR0069404
 Description: STORMWATER ANNUAL FEE - INSP FREQ EVERY 2 YRS
 Facility Status: Inactive, non-billable
 Program Category: STORMWATER

245 **DOWNTOWN SAN MATEO OPPORTUNITY SITES**
SSE **400 EAST 5TH AVENUE, 408 EAST 4TH AVENUE**
1/8-1/4 **SAN MATEO, CA 94401**
0.153 mi.
807 ft.

ENVIROSTOR **S126143212**
VCP **N/A**

Relative: ENVIROSTOR:
Higher Name: DOWNTOWN SAN MATEO OPPORTUNITY SITES
Actual: Address: 400 EAST 5TH AVENUE, 408 EAST 4TH AVENUE
28 ft. City,State,Zip: SAN MATEO, CA 94401
 Facility ID: 60002987
 Status: Active
 Status Date: 04/20/2020
 Site Code: 202309
 Site Type: Voluntary Cleanup
 Site Type Detailed: Voluntary Cleanup
 Acres: 2.4
 NPL: NO
 Regulatory Agencies: SMBRP
 Lead Agency: SMBRP
 Program Manager: Arthur Machado
 Supervisor: Whitney Smith
 Division Branch: Cleanup Berkeley
 Assembly: , 22
 Senate: , 13
 Special Program: Voluntary Cleanup Program
 Restricted Use: NO
 Site Mgmt Req: NONE SPECIFIED
 Funding: Responsible Party
 Latitude: 37.56522
 Longitude: -122.3200
 APN: 033281140, 034183060
 Past Use: MANUFACTURING - LUMBER/WOOD PRODUCTS, UNDERGROUND STORAGE TANKS
 Potential COC: Arsenic Benzene Lead Tetrachloroethylene (PCE)
 Confirmed COC: Arsenic Benzene Lead Tetrachloroethylene (PCE)
 Potential Description: SOIL, SV
 Alias Name: 033281140
 Alias Type: APN
 Alias Name: 034183060
 Alias Type: APN
 Alias Name: 202309
 Alias Type: Project Code (Site Code)

Map ID
Direction
Distance
Elevation

MAP FINDINGS

Site

Database(s)

EDR ID Number
EPA ID Number

DOWNTOWN SAN MATEO OPPORTUNITY SITES (Continued)

S126143212

Alias Name: 60002987
Alias Type: Envirostor ID Number

Completed Info:
Completed Area Name: PROJECT WIDE
Completed Sub Area Name: Not reported
Completed Document Type: Phase 1
Completed Date: 07/31/2018
Comments: Not reported

Completed Area Name: PROJECT WIDE
Completed Sub Area Name: Not reported
Completed Document Type: Phase 1
Completed Date: 07/31/2018
Comments: Phase I ESA conducted by AEI. Site characterization with be required.

Completed Area Name: PROJECT WIDE
Completed Sub Area Name: Not reported
Completed Document Type: Site Characterization Report
Completed Date: 11/29/2018
Comments: Not reported

Completed Area Name: PROJECT WIDE
Completed Sub Area Name: Not reported
Completed Document Type: Phase 1
Completed Date: 05/15/2020
Comments: Not reported

Completed Area Name: PROJECT WIDE
Completed Sub Area Name: Not reported
Completed Document Type: Supplemental Site Investigation Workplan
Completed Date: 08/12/2020
Comments: DTSC approved RP's work plan

Completed Area Name: PROJECT WIDE
Completed Sub Area Name: Not reported
Completed Document Type: Site Characterization Report
Completed Date: 07/20/2020
Comments: Not reported

Future Area Name: PROJECT WIDE
Future Sub Area Name: Not reported
Future Document Type: Removal Action Completion Report
Future Due Date: 2022
Schedule Area Name: PROJECT WIDE
Schedule Sub Area Name: Not reported
Schedule Document Type: Removal Action Workplan
Schedule Due Date: 03/12/2021
Schedule Revised Date: Not reported

VCP:
Name: DOWNTOWN SAN MATEO OPPORTUNITY SITES
Address: 400 EAST 5TH AVENUE, 408 EAST 4TH AVENUE
City,State,Zip: SAN MATEO, CA 94401
Facility ID: 60002987
Site Type: Voluntary Cleanup
Site Type Detail: Voluntary Cleanup

Map ID
Direction
Distance
Elevation

MAP FINDINGS

Site

Database(s)

EDR ID Number
EPA ID Number

DOWNTOWN SAN MATEO OPPORTUNITY SITES (Continued)

S126143212

Site Mgmt. Req.: NONE SPECIFIED
Acres: 2.4
National Priorities List: NO
Cleanup Oversight Agencies: SMBRP
Lead Agency: SMBRP
Lead Agency Description: DTSC - Site Cleanup Program
Project Manager: Arthur Machado
Supervisor: Whitney Smith
Division Branch: Cleanup Berkeley
Site Code: 202309
Assembly: , 22
Senate: , 13
Special Programs Code: Voluntary Cleanup Program
Status: Active
Status Date: 04/20/2020
Restricted Use: NO
Funding: Responsible Party
Lat/Long: 37.56522 / -122.3200
APN: 033281140, 034183060
Past Use: MANUFACTURING - LUMBER/WOOD PRODUCTS, UNDERGROUND STORAGE TANKS
Potential COC: 30001, 30003, 30013, 30022
Confirmed COC: 30001,30003,30013,30022
Potential Description: SOIL, SV
Alias Name: 033281140
Alias Type: APN
Alias Name: 034183060
Alias Type: APN
Alias Name: 202309
Alias Type: Project Code (Site Code)
Alias Name: 60002987
Alias Type: Envirostor ID Number

Completed Info:

Completed Area Name: PROJECT WIDE
Completed Sub Area Name: Not reported
Completed Document Type: Phase 1
Completed Date: 07/31/2018
Comments: Not reported

Completed Area Name: PROJECT WIDE
Completed Sub Area Name: Not reported
Completed Document Type: Phase 1
Completed Date: 07/31/2018
Comments: Phase I ESA conducted by AEI. Site characterization with be required.

Completed Area Name: PROJECT WIDE
Completed Sub Area Name: Not reported
Completed Document Type: Site Characterization Report
Completed Date: 11/29/2018
Comments: Not reported

Completed Area Name: PROJECT WIDE
Completed Sub Area Name: Not reported
Completed Document Type: Phase 1
Completed Date: 05/15/2020
Comments: Not reported

Completed Area Name: PROJECT WIDE

Map ID
 Direction
 Distance
 Elevation

MAP FINDINGS

Site

Database(s)

EDR ID Number
 EPA ID Number

DOWNTOWN SAN MATEO OPPORTUNITY SITES (Continued)

S126143212

Completed Sub Area Name: Not reported
 Completed Document Type: Supplemental Site Investigation Workplan
 Completed Date: 08/12/2020
 Comments: DTSC approved RP's work plan

Completed Area Name: PROJECT WIDE
 Completed Sub Area Name: Not reported
 Completed Document Type: Site Characterization Report
 Completed Date: 07/20/2020
 Comments: Not reported

Future Area Name: PROJECT WIDE
 Future Sub Area Name: Not reported
 Future Document Type: Removal Action Completion Report
 Future Due Date: 2022
 Schedule Area Name: PROJECT WIDE
 Schedule Sub Area Name: Not reported
 Schedule Document Type: Removal Action Workplan
 Schedule Due Date: 03/12/2021
 Schedule Revised Date: Not reported

AB246
SW
 1/8-1/4
 0.153 mi.
 809 ft.

DOWNTOWN CENTRAL PARKING GARAGE
315 ELLSWORTH
SAN MATEO, CA 94403
Site 6 of 6 in cluster AB

San Mateo Co. BI S106982018
N/A

Relative:
Higher
Actual:
35 ft.

San Mateo Co. BI:
 Name: DOWNTOWN CENTRAL PARKING GARAGE
 Address: 315 ELLSWORTH
 City,State,Zip: SAN MATEO, CA 94403
 Region: SAN MATEO
 Facility ID: FA0025498
 Prog Element Code: UNDERGROUND TANK - GENERAL
 Record Id: PR0034069
 Description: UNDERGROUND TANK - GENERAL
 Facility Status: Inactive, non-billable
 Program Category: UNDERGROUND TANK PROGRAM

247
SSW
 1/8-1/4
 0.155 mi.
 821 ft.

SAN MATEO CENTRAL PARKING STRUCTURE
315 S ELLSWORTH AVE
SAN MATEO, CA 94401

RCRA-SQG 1025878964
CAP000056622

Relative:
Higher
Actual:
35 ft.

RCRA-SQG:
 Date Form Received by Agency: 1999-09-17 00:00:00.0
 Handler Name: SAN MATEO CENTRAL PARKING STRUCTURE
 Handler Address: 315 S ELLSWORTH AVE
 Handler City,State,Zip: SAN MATEO, CA 94401
 EPA ID: CAP000056622
 Contact Name: LARRY SALERNO
 Contact Address: 1970 BROADWAY STE 710
 Contact City,State,Zip: OAKLAND, CA 94612
 Contact Telephone: 510-719-8285
 Contact Fax: Not reported

Map ID
 Direction
 Distance
 Elevation

MAP FINDINGS

Site

Database(s)

EDR ID Number
 EPA ID Number

SAN MATEO CENTRAL PARKING STRUCTURE (Continued)

1025878964

Contact Email:	Not reported
Contact Title:	Not reported
EPA Region:	09
Land Type:	Municipal
Federal Waste Generator Description:	Small Quantity Generator
Non-Notifier:	Not reported
Biennial Report Cycle:	Not reported
Accessibility:	Not reported
Active Site Indicator:	Handler Activities
State District Owner:	Not reported
State District:	Not reported
Mailing Address:	315 S ELLSWORTH AVE
Mailing City, State, Zip:	SAN MATEO, CA 94401
Owner Name:	CITY OF SAN MATEO
Owner Type:	Municipal
Operator Name:	Not reported
Operator Type:	Not reported
Short-Term Generator Activity:	No
Importer Activity:	No
Mixed Waste Generator:	No
Transporter Activity:	No
Transfer Facility Activity:	No
Recycler Activity with Storage:	No
Small Quantity On-Site Burner Exemption:	No
Smelting Melting and Refining Furnace Exemption:	No
Underground Injection Control:	No
Off-Site Waste Receipt:	No
Universal Waste Indicator:	No
Universal Waste Destination Facility:	No
Federal Universal Waste:	No
Active Site Fed-Reg Treatment Storage and Disposal Facility:	Not reported
Active Site Converter Treatment storage and Disposal Facility:	Not reported
Active Site State-Reg Treatment Storage and Disposal Facility:	Not reported
Active Site State-Reg Handler:	---
Federal Facility Indicator:	Not reported
Hazardous Secondary Material Indicator:	N
Sub-Part K Indicator:	Not reported
Commercial TSD Indicator:	No
Treatment Storage and Disposal Type:	Not reported
2018 GPRA Permit Baseline:	Not on the Baseline
2018 GPRA Renewals Baseline:	Not on the Baseline
Permit Renewals Workload Universe:	Not reported
Permit Workload Universe:	Not reported
Permit Progress Universe:	Not reported
Post-Closure Workload Universe:	Not reported
Closure Workload Universe:	Not reported
202 GPRA Corrective Action Baseline:	No
Corrective Action Workload Universe:	No
Subject to Corrective Action Universe:	No
Non-TSDs Where RCRA CA has Been Imposed Universe:	No
TSDs Potentially Subject to CA Under 3004 (u)/(v) Universe:	No
TSDs Only Subject to CA under Discretionary Auth Universe:	No
Corrective Action Priority Ranking:	No NCAPS ranking
Environmental Control Indicator:	No
Institutional Control Indicator:	No
Human Exposure Controls Indicator:	N/A
Groundwater Controls Indicator:	N/A

Map ID
Direction
Distance
Elevation

MAP FINDINGS

Site

Database(s)

EDR ID Number
EPA ID Number

SAN MATEO CENTRAL PARKING STRUCTURE (Continued)

1025878964

Operating TSDF Universe:	Not reported
Full Enforcement Universe:	Not reported
Significant Non-Complier Universe:	No
Unaddressed Significant Non-Complier Universe:	No
Addressed Significant Non-Complier Universe:	No
Significant Non-Complier With a Compliance Schedule Universe:	No
Financial Assurance Required:	Not reported
Handler Date of Last Change:	2002-10-22 12:10:31.0
Recognized Trader-Importer:	No
Recognized Trader-Exporter:	No
Importer of Spent Lead Acid Batteries:	No
Exporter of Spent Lead Acid Batteries:	No
Recycler Activity Without Storage:	No
Manifest Broker:	No
Sub-Part P Indicator:	No

Hazardous Waste Summary:

Waste Code:	D000
Waste Description:	Not Defined
Waste Code:	D008
Waste Description:	LEAD

Handler - Owner Operator:

Owner/Operator Indicator:	Owner
Owner/Operator Name:	CITY OF SAN MATEO
Legal Status:	Municipal
Date Became Current:	Not reported
Date Ended Current:	Not reported
Owner/Operator Address:	330 W 20TH AVE
Owner/Operator City,State,Zip:	SAN MATEO, CA 94403
Owner/Operator Telephone:	650-522-7300
Owner/Operator Telephone Ext:	Not reported
Owner/Operator Fax:	Not reported
Owner/Operator Email:	Not reported

Historic Generators:

Receive Date:	1999-09-17 00:00:00.0
Handler Name:	SAN MATEO CENTRAL PARKING STRUCTURE
Federal Waste Generator Description:	Small Quantity Generator
State District Owner:	Not reported
Large Quantity Handler of Universal Waste:	No
Recognized Trader Importer:	No
Recognized Trader Exporter:	No
Spent Lead Acid Battery Importer:	No
Spent Lead Acid Battery Exporter:	No
Current Record:	Yes
Non Storage Recycler Activity:	Not reported
Electronic Manifest Broker:	Not reported

List of NAICS Codes and Descriptions:

NAICS Codes:	No NAICS Codes Found
--------------	----------------------

Map ID
 Direction
 Distance
 Elevation

MAP FINDINGS

Site

Database(s)

EDR ID Number
 EPA ID Number

SAN MATEO CENTRAL PARKING STRUCTURE (Continued)

1025878964

Facility Has Received Notices of Violations:
 Violations: No Violations Found

Evaluation Action Summary:
 Evaluations: No Evaluations Found

AF248	SERGIO PASTA SHOP	San Mateo Co. BI	S123182162
SSW	205 4TH		N/A
1/8-1/4	SAN MATEO, CA 94401		
0.157 mi.			
831 ft.	Site 5 of 12 in cluster AF		

Relative:	San Mateo Co. BI:		
Higher	Name:	SERGIO PASTA SHOP	
	Address:	205 4TH	
Actual:	City,State,Zip:	SAN MATEO, CA 94401	
34 ft.	Region:	SAN MATEO	
	Facility ID:	FA0032424	
	Prog Element Code:	STORMWATER ANNUAL INSPECTION FEE	
	Record Id:	PR0069392	
	Description:	STORMWATER ANNUAL FEE - INSP FREQ EVERY 2 YRS	
	Facility Status:	Inactive, non-billable	
	Program Category:	STORMWATER	

AF249	100 SWEET CAFE	San Mateo Co. BI	S123183323
SSW	205 4TH		N/A
1/8-1/4	SAN MATEO, CA 94401		
0.157 mi.			
831 ft.	Site 6 of 12 in cluster AF		

Relative:	San Mateo Co. BI:		
Higher	Name:	100% SWEET CAFE	
	Address:	205 4TH	
Actual:	City,State,Zip:	SAN MATEO, CA 94401	
34 ft.	Region:	SAN MATEO	
	Facility ID:	FA0052920	
	Prog Element Code:	STORMWATER ANNUAL INSPECTION FEE	
	Record Id:	PR0073274	
	Description:	STORMWATER ANNUAL FEE - INSP FREQ EVERY 2 YRS	
	Facility Status:	Inactive, non-billable	
	Program Category:	STORMWATER	

AJ250	BAY WATCH	San Mateo Co. BI	S123179929
WSW	201 2ND		N/A
1/8-1/4	SAN MATEO, CA 94401		
0.158 mi.			
832 ft.	Site 1 of 3 in cluster AJ		

Relative:	San Mateo Co. BI:		
Higher	Name:	BAY WATCH	
	Address:	201 2ND	
Actual:	City,State,Zip:	SAN MATEO, CA 94401	
33 ft.	Region:	SAN MATEO	

Map ID
Direction
Distance
Elevation

MAP FINDINGS

Site

Database(s)

EDR ID Number
EPA ID Number

BAY WATCH (Continued)

S123179929

Facility ID: FA0004109
Prog Element Code: STORMWATER ANNUAL INSPECTION FEE
Record Id: PR0069380
Description: STORMWATER ANNUAL FEE - INSP FREQ EVERY 2 YRS
Facility Status: Inactive, non-billable
Program Category: STORMWATER

AF251
SSW
1/8-1/4
0.158 mi.
835 ft.

MR PIZZA MAN
201 4TH
SAN MATEO, CA 94401
Site 7 of 12 in cluster AF

San Mateo Co. BI **S123180949**
N/A

Relative:
Higher
Actual:
34 ft.

San Mateo Co. BI:
Name: MR PIZZA MAN
Address: 201 4TH
City,State,Zip: SAN MATEO, CA 94401
Region: SAN MATEO
Facility ID: FA0025181
Prog Element Code: STORMWATER ANNUAL INSPECTION FEE
Record Id: PR0069383
Description: STORMWATER ANNUAL FEE - INSP FREQ EVERY 2 YRS
Facility Status: Inactive, non-billable
Program Category: STORMWATER

AF252
SSW
1/8-1/4
0.158 mi.
835 ft.

MR PIZZA MAN
201 4TH
SAN MATEO, CA 94401
Site 8 of 12 in cluster AF

San Mateo Co. BI **S123183514**
N/A

Relative:
Higher
Actual:
34 ft.

San Mateo Co. BI:
Name: MR PIZZA MAN
Address: 201 4TH
City,State,Zip: SAN MATEO, CA 94401
Region: SAN MATEO
Facility ID: FA0054377
Prog Element Code: STORMWATER ANNUAL INSPECTION FEE
Record Id: PR0075038
Description: STORMWATER ANNUAL FEE - INSP FREQ EVERY 2 YRS
Facility Status: Inactive, non-billable
Program Category: STORMWATER

AK253
West
1/8-1/4
0.159 mi.
838 ft.

SAN MATEO DOWNTOWN TRANSIT CTR
1ST & NORTH B
SAN MATEO, CA 94401
Site 1 of 3 in cluster AK

LUST **S106611016**
CPS-SLIC **N/A**
CERS

Relative:
Higher
Actual:
32 ft.

SAN MATEO CO. LUST:
Name: SAN MATEO DOWNTOWN TRANSIT CTR
Address: 1ST & NORTH B ST
City,State,Zip: SAN MATEO, CA
Region: SAN MATEO
Facility ID: 119127

Map ID
Direction
Distance
Elevation

MAP FINDINGS

Site

Database(s)

EDR ID Number
EPA ID Number

SAN MATEO DOWNTOWN TRANSIT CTR (Continued)

S106611016

Facility Status: 9- Case Closed
Global ID: T0608106036
APN Number: Not reported
Case Type: SAN MATEO, CA
EDR Link ID: SAN MATEO, CA

CPS-SLIC:

Name: SAN MATEO DOWNTOWN TRANSIT CTR
Address: 1ST & NORTH B
City,State,Zip: SAN MATEO, CA 94401
Region: STATE
Facility Status: Completed - Case Closed
Status Date: 03/28/2002
Global Id: T0608106036
Lead Agency: SAN MATEO COUNTY LOP
Lead Agency Case Number: 119127
Latitude: 37.5674057369224
Longitude: -122.324137687683
Case Type: Cleanup Program Site
Case Worker: Not reported
Local Agency: Not reported
RB Case Number: Not reported
File Location: Local Agency
Potential Media Affected: Soil
Potential Contaminants of Concern: Lead
Site History: Not reported

[Click here to access the California GeoTracker records for this facility:](#)

CERS:

Name: SAN MATEO DOWNTOWN TRANSIT CTR
Address: 1ST & NORTH B
City,State,Zip: SAN MATEO, CA 94401
Site ID: 195130
CERS ID: T0608106036
CERS Description: Cleanup Program Site

Affiliation:

Affiliation Type Desc: Regional Board Caseworker
Entity Name: Regional Water Board - SAN FRANCISCO BAY RWQCB (REGION 2)
Entity Title: Not reported
Affiliation Address: 1515 CLAY ST SUITE 1400
Affiliation City: OAKLAND
Affiliation State: CA
Affiliation Country: Not reported
Affiliation Zip: Not reported
Affiliation Phone: Not reported

Map ID
Direction
Distance
Elevation

MAP FINDINGS

Site

Database(s)

EDR ID Number
EPA ID Number

AK254 **SMB PROPERTIES**
West **226 1ST**
1/8-1/4 **SAN MATEO, CA 94401**
0.159 mi.
839 ft. **Site 2 of 3 in cluster AK**

LUST **S103893845**
San Mateo Co. BI **N/A**
Cortese
HIST CORTESE
CERS

Relative: SAN MATEO CO. LUST:
Higher
Actual: Name: SMB PROPERTIES
32 ft. Address: 226 1ST AVE
City,State,Zip: SAN MATEO, CA
Region: SAN MATEO
Facility ID: 110103
Facility Status: 9- Case Closed
Global ID: T0608100859
APN Number: Not reported
Case Type: SAN MATEO, CA
EDR Link ID: SAN MATEO, CA

LUST REG 2:
Region: 2
Facility Id: Not reported
Facility Status: Case Closed
Case Number: 110103
How Discovered: OM
Leak Cause: Unknown
Leak Source: Unknown
Date Leak Confirmed: Not reported
Oversight Program: LUST
Prelim. Site Assessment Wokplan Submitted: Not reported
Preliminary Site Assessment Began: Not reported
Pollution Characterization Began: Not reported
Pollution Remediation Plan Submitted: Not reported
Date Remediation Action Underway: Not reported
Date Post Remedial Action Monitoring Began: Not reported

LUST:
Name: SMB PROPERTIES
Address: 226 1ST
City,State,Zip: SAN MATEO, CA 94401
Lead Agency: SAN MATEO COUNTY LOP
Case Type: LUST Cleanup Site
Geo Track: http://geotracker.waterboards.ca.gov/profile_report.asp?global_id=T0608100859
Global Id: T0608100859
Latitude: 37.5667197
Longitude: -122.3245337
Status: Completed - Case Closed
Status Date: 01/02/1997
Case Worker: Not reported
RB Case Number: 41-0933
Local Agency: Not reported
File Location: Local Agency
Local Case Number: 110103
Potential Media Affect: Other Groundwater (uses other than drinking water)
Potential Contaminants of Concern: Gasoline
Site History: Not reported

LUST:
Global Id: T0608100859
Contact Type: Regional Board Caseworker

Map ID
Direction
Distance
Elevation

MAP FINDINGS

Site

Database(s)

EDR ID Number
EPA ID Number

SMB PROPERTIES (Continued)

S103893845

Contact Name: Regional Water Board
Organization Name: SAN FRANCISCO BAY RWQCB (REGION 2)
Address: 1515 CLAY ST SUITE 1400
City: OAKLAND
Email: Not reported
Phone Number: Not reported

LUST:

Global Id: T0608100859
Action Type: ENFORCEMENT
Date: 08/18/1995
Action: Notice of Responsibility - #1

Global Id: T0608100859
Action Type: Other
Date: 08/08/1995
Action: Leak Reported

LUST:

Global Id: T0608100859
Status: Open - Case Begin Date
Status Date: 08/08/1995

Global Id: T0608100859
Status: Completed - Case Closed
Status Date: 01/02/1997

San Mateo Co. BI:

Name: VACANT BUILDING
Address: 226 1ST
City,State,Zip: SAN MATEO, CA 94401
Region: SAN MATEO
Facility ID: FA0023238
Prog Element Code: UNDERGROUND TANK - GENERAL
Record Id: PR0026730
Description: UNDERGROUND TANK - GENERAL
Facility Status: Inactive, non-billable
Program Category: UNDERGROUND TANK PROGRAM

CORTESE:

Name: SMB PROPERTIES
Address: 226 1ST
City,State,Zip: SAN MATEO, CA 94401
Region: CORTESE
Envirostor Id: Not reported
Global ID: T0608100859
Site/Facility Type: LUST CLEANUP SITE
Cleanup Status: COMPLETED - CASE CLOSED
Status Date: Not reported
Site Code: Not reported
Latitude: Not reported
Longitude: Not reported
Owner: Not reported
Enf Type: Not reported

Map ID
Direction
Distance
Elevation

MAP FINDINGS

Site

Database(s)

EDR ID Number
EPA ID Number

SMB PROPERTIES (Continued)

S103893845

Swat R: Not reported
Flag: active
Order No: Not reported
Waste Discharge System No: Not reported
Effective Date: Not reported
Region 2: Not reported
WID Id: Not reported
Solid Waste Id No: Not reported
Waste Management Uit Name: Not reported
File Name: Active Open

HIST CORTESE:

edr_fname: SMB PROPERTIES
edr_fadd1: 226 1ST
City,State,Zip: SAN MATEO, CA
Region: CORTESE
Facility County Code: 41
Reg By: LTNKA
Reg Id: 41-0933

CERS:

Name: SMB PROPERTIES
Address: 226 1ST
City,State,Zip: SAN MATEO, CA 94401
Site ID: 218830
CERS ID: T0608100859
CERS Description: Leaking Underground Storage Tank Cleanup Site

Affiliation:

Affiliation Type Desc: Regional Board Caseworker
Entity Name: Regional Water Board - SAN FRANCISCO BAY RWQCB (REGION 2)
Entity Title: Not reported
Affiliation Address: 1515 CLAY ST SUITE 1400
Affiliation City: OAKLAND
Affiliation State: CA
Affiliation Country: Not reported
Affiliation Zip: Not reported
Affiliation Phone: Not reported

AL255 WALGREENS 3296
SW 191 E 3RD AVE
1/8-1/4 SAN MATEO, CA 94401
0.159 mi.
842 ft. Site 1 of 6 in cluster AL

RCRA-VSQQ 1001115575
FINDS CAR000015123
ECHO
San Mateo Co. BI
HAZNET
HWTS

Relative:
Higher
Actual:
35 ft.

RCRA-VSQQ:
Date Form Received by Agency: 2020-12-04 00:00:00.0
Handler Name: WALGREENS 3296
Handler Address: 191 E 3RD AVE
Handler City,State,Zip: SAN MATEO, CA 94401
EPA ID: CAR000015123
Contact Name: AMBER DURKIN
Contact Address: WILMOT ROAD 5TH FLOOR
Contact City,State,Zip: DEERFIELD, IL 60015
Contact Telephone: 847-964-8816

Map ID
 Direction
 Distance
 Elevation

MAP FINDINGS

Site

Database(s)

EDR ID Number
 EPA ID Number

WALGREENS 3296 (Continued)

1001115575

Contact Fax:	Not reported
Contact Email:	AMBER.DURKIN@WALGREENS.COM
Contact Title:	APS SAFETY MGR
EPA Region:	09
Land Type:	Private
Federal Waste Generator Description:	Conditionally Exempt Small Quantity Generator
Non-Notifier:	Not reported
Biennial Report Cycle:	Not reported
Accessibility:	Not reported
Active Site Indicator:	Handler Activities
State District Owner:	Not reported
State District:	Not reported
Mailing Address:	WILMOT ROAD 5TH FLOOR
Mailing City,State,Zip:	DEERFIELD, IL 60015
Owner Name:	THE ROMAN CATHOLIC ARCHBISHOP OF SAN FRANCISCO
Owner Type:	Private
Operator Name:	WALGREEN CO
Operator Type:	Private
Short-Term Generator Activity:	No
Importer Activity:	No
Mixed Waste Generator:	No
Transporter Activity:	No
Transfer Facility Activity:	No
Recycler Activity with Storage:	No
Small Quantity On-Site Burner Exemption:	No
Smelting Melting and Refining Furnace Exemption:	No
Underground Injection Control:	No
Off-Site Waste Receipt:	No
Universal Waste Indicator:	No
Universal Waste Destination Facility:	No
Federal Universal Waste:	No
Active Site Fed-Reg Treatment Storage and Disposal Facility:	Not reported
Active Site Converter Treatment storage and Disposal Facility:	Not reported
Active Site State-Reg Treatment Storage and Disposal Facility:	Not reported
Active Site State-Reg Handler:	---
Federal Facility Indicator:	Not reported
Hazardous Secondary Material Indicator:	N
Sub-Part K Indicator:	Not reported
Commercial TSD Indicator:	No
Treatment Storage and Disposal Type:	Not reported
2018 GPRA Permit Baseline:	Not on the Baseline
2018 GPRA Renewals Baseline:	Not on the Baseline
Permit Renewals Workload Universe:	Not reported
Permit Workload Universe:	Not reported
Permit Progress Universe:	Not reported
Post-Closure Workload Universe:	Not reported
Closure Workload Universe:	Not reported
202 GPRA Corrective Action Baseline:	No
Corrective Action Workload Universe:	No
Subject to Corrective Action Universe:	No
Non-TSDFs Where RCRA CA has Been Imposed Universe:	No
TSDFs Potentially Subject to CA Under 3004 (u)/(v) Universe:	No
TSDFs Only Subject to CA under Discretionary Auth Universe:	No
Corrective Action Priority Ranking:	No NCAPS ranking
Environmental Control Indicator:	No
Institutional Control Indicator:	No
Human Exposure Controls Indicator:	N/A

Map ID
 Direction
 Distance
 Elevation

MAP FINDINGS

Site

Database(s)

EDR ID Number
 EPA ID Number

WALGREENS 3296 (Continued)

1001115575

Groundwater Controls Indicator:	N/A
Operating TSD Universe:	Not reported
Full Enforcement Universe:	Not reported
Significant Non-Complier Universe:	No
Unaddressed Significant Non-Complier Universe:	No
Addressed Significant Non-Complier Universe:	No
Significant Non-Complier With a Compliance Schedule Universe:	No
Financial Assurance Required:	Not reported
Handler Date of Last Change:	2020-12-11 13:16:28.0
Recognized Trader-Importer:	No
Recognized Trader-Exporter:	No
Importer of Spent Lead Acid Batteries:	No
Exporter of Spent Lead Acid Batteries:	No
Recycler Activity Without Storage:	No
Manifest Broker:	No
Sub-Part P Indicator:	No

Biennial: List of Years

Year: 2001

[Click Here for Biennial Reporting System Data:](#)

Hazardous Waste Summary:

Waste Code:	D001
Waste Description:	IGNITABLE WASTE
Waste Code:	D002
Waste Description:	CORROSIVE WASTE
Waste Code:	D007
Waste Description:	CHROMIUM
Waste Code:	D009
Waste Description:	MERCURY
Waste Code:	D010
Waste Description:	SELENIUM
Waste Code:	D016
Waste Description:	2,4-D (2,4-DICHLOROPHENOXYACETIC ACID)
Waste Code:	D035
Waste Description:	METHYL ETHYL KETONE
Waste Code:	P001
Waste Description:	2H-1-BENZOPYRAN-2-ONE, 4-HYDROXY-3-(3-OXO-1-PHENYLBUTYL)-, & SALTS, WHEN PRESENT AT CONCENTRATIONS GREATER THAN 0.3% (OR) WARFARIN, & SALTS, WHEN PRESENT AT CONCENTRATIONS GREATER THAN 0.3%
Waste Code:	P075
Waste Description:	NICOTINE, & SALTS (OR) PYRIDINE, 3-(1-METHYL-2-PYRROLIDINYL)-,(S)-, & SALTS

Handler - Owner Operator:

Owner/Operator Indicator:

Owner/Operator Name:

Owner

THE ROMAN CATHOLIC ARCHBISHOP OF SAN FRANCISCO

Map ID
Direction
Distance
Elevation

MAP FINDINGS

Site

Database(s)

EDR ID Number
EPA ID Number

WALGREENS 3296 (Continued)

1001115575

Legal Status: Private
Date Became Current: Not reported
Date Ended Current: Not reported
Owner/Operator Address: ONE PETER YORKE WAY
Owner/Operator City,State,Zip: SAN FRANCISCO, CA 94109
Owner/Operator Telephone: 415-614-5500
Owner/Operator Telephone Ext: Not reported
Owner/Operator Fax: Not reported
Owner/Operator Email: Not reported

Owner/Operator Indicator: Owner
Owner/Operator Name: WALGREENS 3296
Legal Status: Private
Date Became Current: Not reported
Date Ended Current: Not reported
Owner/Operator Address: 191 E 3RD AVE
Owner/Operator City,State,Zip: SAN MATEO, CA 94401
Owner/Operator Telephone: 415-342-2012
Owner/Operator Telephone Ext: Not reported
Owner/Operator Fax: Not reported
Owner/Operator Email: Not reported

Owner/Operator Indicator: Operator
Owner/Operator Name: WALGREEN CO
Legal Status: Private
Date Became Current: Not reported
Date Ended Current: Not reported
Owner/Operator Address: 200 WILMOT ROAD
Owner/Operator City,State,Zip: DEERFIELD, IL 60015
Owner/Operator Telephone: Not reported
Owner/Operator Telephone Ext: Not reported
Owner/Operator Fax: Not reported
Owner/Operator Email: Not reported

Historic Generators:

Receive Date: 2002-02-07 00:00:00.0
Handler Name: WALGREENS 3296
Federal Waste Generator Description: Small Quantity Generator
State District Owner: Not reported
Large Quantity Handler of Universal Waste: No
Recognized Trader Importer: No
Recognized Trader Exporter: No
Spent Lead Acid Battery Importer: No
Spent Lead Acid Battery Exporter: No
Current Record: No
Non Storage Recycler Activity: Not reported
Electronic Manifest Broker: Not reported

Receive Date: 1996-09-17 00:00:00.0
Handler Name: WALGREENS 3296
Federal Waste Generator Description: Small Quantity Generator
State District Owner: Not reported
Large Quantity Handler of Universal Waste: No
Recognized Trader Importer: No
Recognized Trader Exporter: No
Spent Lead Acid Battery Importer: No
Spent Lead Acid Battery Exporter: No

Map ID
Direction
Distance
Elevation

MAP FINDINGS

Site

Database(s)

EDR ID Number
EPA ID Number

WALGREENS 3296 (Continued)

1001115575

Current Record: No
Non Storage Recycler Activity: Not reported
Electronic Manifest Broker: Not reported

Receive Date: 2020-12-04 00:00:00.0
Handler Name: WALGREENS 3296
Federal Waste Generator Description: Conditionally Exempt Small Quantity Generator
State District Owner: Not reported
Large Quantity Handler of Universal Waste: No
Recognized Trader Importer: No
Recognized Trader Exporter: No
Spent Lead Acid Battery Importer: No
Spent Lead Acid Battery Exporter: No
Current Record: Yes
Non Storage Recycler Activity: No
Electronic Manifest Broker: No

Receive Date: 2002-02-07 00:00:00.0
Handler Name: WALGREENS 3296
Federal Waste Generator Description: Large Quantity Generator
State District Owner: Not reported
Large Quantity Handler of Universal Waste: No
Recognized Trader Importer: No
Recognized Trader Exporter: No
Spent Lead Acid Battery Importer: No
Spent Lead Acid Battery Exporter: No
Current Record: No
Non Storage Recycler Activity: Not reported
Electronic Manifest Broker: Not reported

List of NAICS Codes and Descriptions:

NAICS Code: 446110
NAICS Description: PHARMACIES AND DRUG STORES

NAICS Code: 812922
NAICS Description: ONE-HOUR PHOTOFINISHING

Facility Has Received Notices of Violations:

Violations: No Violations Found

Evaluation Action Summary:

Evaluations: No Evaluations Found

FINDS:

Registry ID: 110002914053

Click Here:

Environmental Interest/Information System:

RCRAInfo is a national information system that supports the Resource Conservation and Recovery Act (RCRA) program through the tracking of events and activities related to facilities that generate, transport, and treat, store, or dispose of hazardous waste. RCRAInfo allows RCRA program staff to track the notification, permit, compliance, and corrective action activities required under RCRA.

Map ID
Direction
Distance
Elevation

MAP FINDINGS

Site

Database(s)

EDR ID Number
EPA ID Number

WALGREENS 3296 (Continued)

100115575

HAZARDOUS WASTE BIENNIAL REPORTER
STATE MASTER

[Click this hyperlink](#) while viewing on your computer to access
additional FINDS: detail in the EDR Site Report.

ECHO:

Envid: 100115575
Registry ID: 110002914053
DFR URL: <http://echo.epa.gov/detailed-facility-report?fid=110002914053>
Name: WALGREENS #3296
Address: 191 E 3RD AVE
City,State,Zip: SAN MATEO, CA 94401

San Mateo Co. BI:

Name: WALGREENS #3296
Address: 191 3RD AVENUE
City,State,Zip: SAN MATEO, CA 94401
Region: SAN MATEO
Facility ID: FA0026724
Prog Element Code: STORES MV FUELS OR WASTE ONLY
Record Id: PR0039051
Description: STORES MV FUELS OR WASTE ONLY
Facility Status: Inactive, non-billable
Program Category: BUSINESS PLAN PROGRAM

Name: WALGREENS #3296
Address: 191 3RD AVENUE
City,State,Zip: SAN MATEO, CA 94401
Region: SAN MATEO
Facility ID: FA0026724
Prog Element Code: SML QUANTITY GENERATOR(1-199lbs/Mo) OFF-SITE
Record Id: PR0060245
Description: SQG OFF-SITE TREATMENT (1-199 LB/MO)
Facility Status: Active, billable
Program Category: MEDICAL WASTE

Name: WALGREENS #3296
Address: 191 3RD AVENUE
City,State,Zip: SAN MATEO, CA 94401
Region: SAN MATEO
Facility ID: FA0026724
Prog Element Code: LIMITED MEDICAL WASTE HAULER EXEMPTION
Record Id: PR0065806
Description: SQG WITH TRANSPORT
Facility Status: Inactive, non-billable
Program Category: MEDICAL WASTE

Name: WALGREENS #3296
Address: 191 3RD AVENUE
City,State,Zip: SAN MATEO, CA 94401
Region: SAN MATEO
Facility ID: FA0026724
Prog Element Code: STORMWATER ANNUAL INSPECTION FEE
Record Id: PR0068804
Description: STORMWATER ANNUAL FEE - INSP FREQ EVERY 2 YRS
Facility Status: Inactive, non-billable

Map ID
Direction
Distance
Elevation

MAP FINDINGS

Site

Database(s)

EDR ID Number
EPA ID Number

WALGREENS 3296 (Continued)

1001115575

Program Category: STORMWATER

Name: WALGREENS #3296
Address: 191 3RD AVENUE
City,State,Zip: SAN MATEO, CA 94401
Region: SAN MATEO
Facility ID: FA0026724
Prog Element Code: GENERATES <27 GAL/YEAR
Record Id: PR0039052
Description: GENERATES <27 GAL/YEAR
Facility Status: Active, billable
Program Category: HAZARDOUS WASTE PROGRAM

HAZNET:

Name: WALGREENS 3296
Address: 191 E 3RD AVE
Address 2: Not reported
City,State,Zip: SAN MATEO, CA 944010000
Contact: RUSS ROELLER MGR HSE QUALEX IN
Telephone: 9194843631
Mailing Name: Not reported
Mailing Address: 4020 STIRRUP CREEK DR STE 211

Year: 2001
Gepaid: CAR000015123
TSD EPA ID: CAD008252405
CA Waste Code: 541 - Photochemicals/photoprocessing waste
Disposal Method: R01 - Recycler
Tons: 0.4378

Year: 2001
Gepaid: CAR000015123
TSD EPA ID: CAD981402522
CA Waste Code: 541 - Photochemicals/photoprocessing waste
Disposal Method: -
Tons: 0.2502

Year: 2001
Gepaid: CAR000015123
TSD EPA ID: CAD981402522
CA Waste Code: 541 - Photochemicals/photoprocessing waste
Disposal Method: R01 - Recycler
Tons: 8.5308

Year: 2000
Gepaid: CAR000015123
TSD EPA ID: CAD981402522
CA Waste Code: -
Disposal Method: R01 - Recycler
Tons: 0.0005

Year: 2000
Gepaid: CAR000015123
TSD EPA ID: CAD981402522
CA Waste Code: 541 - Photochemicals/photoprocessing waste
Disposal Method: R01 - Recycler
Tons: 7.9098

Map ID
Direction
Distance
Elevation

MAP FINDINGS

Site

Database(s)

EDR ID Number
EPA ID Number

WALGREENS 3296 (Continued)

1001115575

Year: 2000
Gepaid: CAR000015123
TSD EPA ID: CAD981402522
CA Waste Code: 541 - Photochemicals/photoprocessing waste
Disposal Method: -
Tons: 0.1167

Year: 1999
Gepaid: CAR000015123
TSD EPA ID: CAD981402522
CA Waste Code: 541 - Photochemicals/photoprocessing waste
Disposal Method: R01 - Recycler
Tons: 1.6953

Year: 1996
Gepaid: CAR000015123
TSD EPA ID: CA0000084517
CA Waste Code: 541 - Photochemicals/photoprocessing waste
Disposal Method: H01 - Transfer Station
Tons: 0.3753

Additional Info:

Year: 2000
Gen EPA ID: CAR000015123

Shipment Date: 20001229
Creation Date: 3/6/2001 0:00:00
Receipt Date: 20001229
Manifest ID: 20447134
Trans EPA ID: CAD982433575
Trans Name: Not reported
Trans 2 EPA ID: Not reported
Trans 2 Name: Not reported
TSD EPA ID: CAD981402522
Trans Name: Not reported
TSD EPA Alt EPA ID: Not reported
TSD EPA Alt Name: Not reported
Waste Code Description: 541 - Photochemicals / photo processing waste
RCRA Code: D011
Meth Code: R01 - Recycler
Quantity Tons: 0.2502
Waste Quantity: 60
Quantity Unit: G
Additional Code 1: Not reported
Additional Code 2: Not reported
Additional Code 3: Not reported
Additional Code 4: Not reported
Additional Code 5: Not reported

Shipment Date: 20001219
Creation Date: 3/6/2001 0:00:00
Receipt Date: 20001220
Manifest ID: 20447181
Trans EPA ID: CAD982433575
Trans Name: Not reported
Trans 2 EPA ID: Not reported

Map ID
Direction
Distance
Elevation

MAP FINDINGS

Site

Database(s)

EDR ID Number
EPA ID Number

WALGREENS 3296 (Continued)

1001115575

Trans 2 Name: Not reported
TSDf EPA ID: CAD981402522
Trans Name: Not reported
TSDf Alt EPA ID: CAD981402522
TSDf Alt Name: Not reported
Waste Code Description: 541 - Photochemicals / photo processing waste
RCRA Code: D011
Meth Code: R01 - Recycler
Quantity Tons: 0.1668
Waste Quantity: 40
Quantity Unit: G
Additional Code 1: Not reported
Additional Code 2: Not reported
Additional Code 3: Not reported
Additional Code 4: Not reported
Additional Code 5: Not reported

Shipment Date: 20001213
Creation Date: 3/6/2001 0:00:00
Receipt Date: 20001215
Manifest ID: 20241137
Trans EPA ID: CAD982433575
Trans Name: Not reported
Trans 2 EPA ID: Not reported
Trans 2 Name: Not reported
TSDf EPA ID: CAD981402522
Trans Name: Not reported
TSDf Alt EPA ID: CAD981402522
TSDf Alt Name: Not reported
Waste Code Description: 541 - Photochemicals / photo processing waste
RCRA Code: D011
Meth Code: R01 - Recycler
Quantity Tons: 0.1668
Waste Quantity: 40
Quantity Unit: G
Additional Code 1: Not reported
Additional Code 2: Not reported
Additional Code 3: Not reported
Additional Code 4: Not reported
Additional Code 5: Not reported

Shipment Date: 20001207
Creation Date: 2/1/2001 0:00:00
Receipt Date: 20001213
Manifest ID: 20447038
Trans EPA ID: CAD982433575
Trans Name: Not reported
Trans 2 EPA ID: Not reported
Trans 2 Name: Not reported
TSDf EPA ID: CAD981402522
Trans Name: Not reported
TSDf Alt EPA ID: Not reported
TSDf Alt Name: Not reported
Waste Code Description: 541 - Photochemicals / photo processing waste
RCRA Code: D011
Meth Code: R01 - Recycler
Quantity Tons: 0.1376

Map ID
Direction
Distance
Elevation

MAP FINDINGS

Site

Database(s)

EDR ID Number
EPA ID Number

WALGREENS 3296 (Continued)

1001115575

Waste Quantity:	33
Quantity Unit:	G
Additional Code 1:	Not reported
Additional Code 2:	Not reported
Additional Code 3:	Not reported
Additional Code 4:	Not reported
Additional Code 5:	Not reported
Shipment Date:	20001130
Creation Date:	2/1/2001 0:00:00
Receipt Date:	20001201
Manifest ID:	20241174
Trans EPA ID:	CAD982433575
Trans Name:	Not reported
Trans 2 EPA ID:	Not reported
Trans 2 Name:	Not reported
TSDF EPA ID:	CAD981402522
Trans Name:	Not reported
TSDF Alt EPA ID:	Not reported
TSDF Alt Name:	Not reported
Waste Code Description:	541 - Photochemicals / photo processing waste
RCRA Code:	D011
Meth Code:	R01 - Recycler
Quantity Tons:	0.2085
Waste Quantity:	50
Quantity Unit:	G
Additional Code 1:	Not reported
Additional Code 2:	Not reported
Additional Code 3:	Not reported
Additional Code 4:	Not reported
Additional Code 5:	Not reported
Shipment Date:	20001129
Creation Date:	2/1/2001 0:00:00
Receipt Date:	20001129
Manifest ID:	20241124
Trans EPA ID:	CAD982433575
Trans Name:	Not reported
Trans 2 EPA ID:	Not reported
Trans 2 Name:	Not reported
TSDF EPA ID:	CAD981402522
Trans Name:	Not reported
TSDF Alt EPA ID:	Not reported
TSDF Alt Name:	Not reported
Waste Code Description:	541 - Photochemicals / photo processing waste
RCRA Code:	D011
Meth Code:	R01 - Recycler
Quantity Tons:	0.2085
Waste Quantity:	50
Quantity Unit:	G
Additional Code 1:	Not reported
Additional Code 2:	Not reported
Additional Code 3:	Not reported
Additional Code 4:	Not reported
Additional Code 5:	Not reported
Shipment Date:	20001129

Map ID
Direction
Distance
Elevation

MAP FINDINGS

Site

Database(s)

EDR ID Number
EPA ID Number

WALGREENS 3296 (Continued)

1001115575

Creation Date:	2/1/2001 0:00:00
Receipt Date:	20001129
Manifest ID:	20241124
Trans EPA ID:	CAD982433575
Trans Name:	Not reported
Trans 2 EPA ID:	Not reported
Trans 2 Name:	Not reported
TSDF EPA ID:	CAD981402522
Trans Name:	Not reported
TSDF Alt EPA ID:	Not reported
TSDF Alt Name:	Not reported
Waste Code Description:	- Not reported
RCRA Code:	Not reported
Meth Code:	R01 - Recycler
Quantity Tons:	0.0005
Waste Quantity:	1
Quantity Unit:	P
Additional Code 1:	Not reported
Additional Code 2:	Not reported
Additional Code 3:	Not reported
Additional Code 4:	Not reported
Additional Code 5:	Not reported
Shipment Date:	20001115
Creation Date:	1/12/2001 0:00:00
Receipt Date:	20001115
Manifest ID:	20242503
Trans EPA ID:	CAD982433575
Trans Name:	Not reported
Trans 2 EPA ID:	Not reported
Trans 2 Name:	Not reported
TSDF EPA ID:	CAD981402522
Trans Name:	Not reported
TSDF Alt EPA ID:	Not reported
TSDF Alt Name:	Not reported
Waste Code Description:	541 - Photochemicals / photo processing waste
RCRA Code:	D011
Meth Code:	R01 - Recycler
Quantity Tons:	0.0625
Waste Quantity:	15
Quantity Unit:	G
Additional Code 1:	Not reported
Additional Code 2:	Not reported
Additional Code 3:	Not reported
Additional Code 4:	Not reported
Additional Code 5:	Not reported
Shipment Date:	20001113
Creation Date:	1/12/2001 0:00:00
Receipt Date:	20001115
Manifest ID:	20446805
Trans EPA ID:	CAD982433575
Trans Name:	Not reported
Trans 2 EPA ID:	Not reported
Trans 2 Name:	Not reported
TSDF EPA ID:	CAD981402522
Trans Name:	Not reported

Map ID
Direction
Distance
Elevation

MAP FINDINGS

Site

Database(s)

EDR ID Number
EPA ID Number

WALGREENS 3296 (Continued)

1001115575

TSDF Alt EPA ID: CAD981402522
TSDF Alt Name: Not reported
Waste Code Description: 541 - Photochemicals / photo processing waste
RCRA Code: D011
Meth Code: R01 - Recycler
Quantity Tons: 0.1668
Waste Quantity: 40
Quantity Unit: G
Additional Code 1: Not reported
Additional Code 2: Not reported
Additional Code 3: Not reported
Additional Code 4: Not reported
Additional Code 5: Not reported

Shipment Date: 20001104
Creation Date: 1/9/2001 0:00:00
Receipt Date: 20001108
Manifest ID: 20447853
Trans EPA ID: CAD982433575
Trans Name: Not reported
Trans 2 EPA ID: Not reported
Trans 2 Name: Not reported
TSDF EPA ID: CAD981402522
Trans Name: Not reported
TSDF Alt EPA ID: CAD981402522
TSDF Alt Name: Not reported
Waste Code Description: 541 - Photochemicals / photo processing waste
RCRA Code: D011
Meth Code: R01 - Recycler
Quantity Tons: 0.1334
Waste Quantity: 32
Quantity Unit: G
Additional Code 1: Not reported
Additional Code 2: Not reported
Additional Code 3: Not reported
Additional Code 4: Not reported
Additional Code 5: Not reported

Additional Info:

Year: 2001
Gen EPA ID: CAR000015123

Shipment Date: 20011203
Creation Date: 2/13/2002 0:00:00
Receipt Date: 20011205
Manifest ID: 21290620
Trans EPA ID: CAD982433575
Trans Name: Not reported
Trans 2 EPA ID: Not reported
Trans 2 Name: Not reported
TSDF EPA ID: CAD981402522
Trans Name: Not reported
TSDF Alt EPA ID: Not reported
TSDF Alt Name: Not reported
Waste Code Description: 541 - Photochemicals / photo processing waste
RCRA Code: D011
Meth Code: R01 - Recycler

Map ID
Direction
Distance
Elevation

MAP FINDINGS

Site

Database(s)

EDR ID Number
EPA ID Number

WALGREENS 3296 (Continued)

1001115575

Quantity Tons:	0.1042
Waste Quantity:	25
Quantity Unit:	G
Additional Code 1:	Not reported
Additional Code 2:	Not reported
Additional Code 3:	Not reported
Additional Code 4:	Not reported
Additional Code 5:	Not reported
Shipment Date:	20011023
Creation Date:	1/16/2002 0:00:00
Receipt Date:	20011026
Manifest ID:	21412352
Trans EPA ID:	CAD982433575
Trans Name:	Not reported
Trans 2 EPA ID:	Not reported
Trans 2 Name:	Not reported
TSDf EPA ID:	CAD981402522
Trans Name:	Not reported
TSDf Alt EPA ID:	CAD981402522
TSDf Alt Name:	Not reported
Waste Code Description:	541 - Photochemicals / photo processing waste
RCRA Code:	D011
Meth Code:	R01 - Recycler
Quantity Tons:	0.1251
Waste Quantity:	30
Quantity Unit:	G
Additional Code 1:	Not reported
Additional Code 2:	Not reported
Additional Code 3:	Not reported
Additional Code 4:	Not reported
Additional Code 5:	Not reported
Shipment Date:	20011018
Creation Date:	1/16/2002 0:00:00
Receipt Date:	20011019
Manifest ID:	20707274
Trans EPA ID:	CAD982433575
Trans Name:	Not reported
Trans 2 EPA ID:	Not reported
Trans 2 Name:	Not reported
TSDf EPA ID:	CAD981402522
Trans Name:	Not reported
TSDf Alt EPA ID:	CAD981402522
TSDf Alt Name:	Not reported
Waste Code Description:	541 - Photochemicals / photo processing waste
RCRA Code:	D011
Meth Code:	R01 - Recycler
Quantity Tons:	0.1876
Waste Quantity:	45
Quantity Unit:	G
Additional Code 1:	Not reported
Additional Code 2:	Not reported
Additional Code 3:	Not reported
Additional Code 4:	Not reported
Additional Code 5:	Not reported

Map ID
Direction
Distance
Elevation

MAP FINDINGS

Site

Database(s)

EDR ID Number
EPA ID Number

WALGREENS 3296 (Continued)

1001115575

Shipment Date: 20011013
Creation Date: 1/16/2002 0:00:00
Receipt Date: 20011017
Manifest ID: 21412026
Trans EPA ID: CAD982433575
Trans Name: Not reported
Trans 2 EPA ID: Not reported
Trans 2 Name: Not reported
TSDf EPA ID: CAD981402522
Trans Name: Not reported
TSDf Alt EPA ID: CAD981402522
TSDf Alt Name: Not reported
Waste Code Description: 541 - Photochemicals / photo processing waste
RCRA Code: D011
Meth Code: R01 - Recycler
Quantity Tons: 0.1167
Waste Quantity: 28
Quantity Unit: G
Additional Code 1: Not reported
Additional Code 2: Not reported
Additional Code 3: Not reported
Additional Code 4: Not reported
Additional Code 5: Not reported

Shipment Date: 20011008
Creation Date: 12/17/2001 0:00:00
Receipt Date: 20011010
Manifest ID: 21412152
Trans EPA ID: CAD982433575
Trans Name: Not reported
Trans 2 EPA ID: Not reported
Trans 2 Name: Not reported
TSDf EPA ID: CAD981402522
Trans Name: Not reported
TSDf Alt EPA ID: Not reported
TSDf Alt Name: Not reported
Waste Code Description: 541 - Photochemicals / photo processing waste
RCRA Code: D011
Meth Code: R01 - Recycler
Quantity Tons: 0.1959
Waste Quantity: 47
Quantity Unit: G
Additional Code 1: Not reported
Additional Code 2: Not reported
Additional Code 3: Not reported
Additional Code 4: Not reported
Additional Code 5: Not reported

Shipment Date: 20011001
Creation Date: 12/17/2001 0:00:00
Receipt Date: 20011003
Manifest ID: 21408665
Trans EPA ID: CAD982433575
Trans Name: Not reported
Trans 2 EPA ID: Not reported
Trans 2 Name: Not reported
TSDf EPA ID: CAD981402522

Map ID
Direction
Distance
Elevation

MAP FINDINGS

Site

Database(s)

EDR ID Number
EPA ID Number

WALGREENS 3296 (Continued)

1001115575

Trans Name: Not reported
TSDF Alt EPA ID: CAD981402522
TSDF Alt Name: Not reported
Waste Code Description: 541 - Photochemicals / photo processing waste
RCRA Code: D011
Meth Code: R01 - Recycler
Quantity Tons: 0.1709
Waste Quantity: 41
Quantity Unit: G
Additional Code 1: Not reported
Additional Code 2: Not reported
Additional Code 3: Not reported
Additional Code 4: Not reported
Additional Code 5: Not reported

Shipment Date: 20010924
Creation Date: 12/17/2001 0:00:00
Receipt Date: 20010926
Manifest ID: 20703024
Trans EPA ID: CAD982433575
Trans Name: Not reported
Trans 2 EPA ID: Not reported
Trans 2 Name: Not reported
TSDF EPA ID: CAD981402522
Trans Name: Not reported
TSDF Alt EPA ID: CAD981402522
TSDF Alt Name: Not reported
Waste Code Description: 541 - Photochemicals / photo processing waste
RCRA Code: D011
Meth Code: R01 - Recycler
Quantity Tons: 0.1084
Waste Quantity: 26
Quantity Unit: G
Additional Code 1: Not reported
Additional Code 2: Not reported
Additional Code 3: Not reported
Additional Code 4: Not reported
Additional Code 5: Not reported

Shipment Date: 20010918
Creation Date: 12/17/2001 0:00:00
Receipt Date: 20010921
Manifest ID: 21408446
Trans EPA ID: CAD982433575
Trans Name: Not reported
Trans 2 EPA ID: Not reported
Trans 2 Name: Not reported
TSDF EPA ID: CAD981402522
Trans Name: Not reported
TSDF Alt EPA ID: CAD981402522
TSDF Alt Name: Not reported
Waste Code Description: 541 - Photochemicals / photo processing waste
RCRA Code: D011
Meth Code: R01 - Recycler
Quantity Tons: 0.2085
Waste Quantity: 50
Quantity Unit: G

Map ID
Direction
Distance
Elevation

MAP FINDINGS

Site

Database(s)

EDR ID Number
EPA ID Number

WALGREENS 3296 (Continued)

1001115575

Additional Code 1:	Not reported
Additional Code 2:	Not reported
Additional Code 3:	Not reported
Additional Code 4:	Not reported
Additional Code 5:	Not reported
Shipment Date:	20010914
Creation Date:	12/17/2001 0:00:00
Receipt Date:	20010914
Manifest ID:	20707428
Trans EPA ID:	CAD982433575
Trans Name:	Not reported
Trans 2 EPA ID:	Not reported
Trans 2 Name:	Not reported
TSDf EPA ID:	CAD981402522
Trans Name:	Not reported
TSDf Alt EPA ID:	Not reported
TSDf Alt Name:	Not reported
Waste Code Description:	541 - Photochemicals / photo processing waste
RCRA Code:	D011
Meth Code:	R01 - Recycler
Quantity Tons:	0.1042
Waste Quantity:	25
Quantity Unit:	G
Additional Code 1:	Not reported
Additional Code 2:	Not reported
Additional Code 3:	Not reported
Additional Code 4:	Not reported
Additional Code 5:	Not reported
Shipment Date:	20010912
Creation Date:	12/17/2001 0:00:00
Receipt Date:	20010912
Manifest ID:	20702950
Trans EPA ID:	CAD982433575
Trans Name:	Not reported
Trans 2 EPA ID:	Not reported
Trans 2 Name:	Not reported
TSDf EPA ID:	CAD981402522
Trans Name:	Not reported
TSDf Alt EPA ID:	CAD981402522
TSDf Alt Name:	Not reported
Waste Code Description:	541 - Photochemicals / photo processing waste
RCRA Code:	D011
Meth Code:	R01 - Recycler
Quantity Tons:	0.1251
Waste Quantity:	30
Quantity Unit:	G
Additional Code 1:	Not reported
Additional Code 2:	Not reported
Additional Code 3:	Not reported
Additional Code 4:	Not reported
Additional Code 5:	Not reported
Additional Info:	
Year:	1999
Gen EPA ID:	CAR000015123

Map ID
Direction
Distance
Elevation

MAP FINDINGS

Site

Database(s)

EDR ID Number
EPA ID Number

WALGREENS 3296 (Continued)

1001115575

Shipment Date: 19991227
Creation Date: 3/7/2000 0:00:00
Receipt Date: 20000103
Manifest ID: 99817967
Trans EPA ID: CAD982433575
Trans Name: Not reported
Trans 2 EPA ID: Not reported
Trans 2 Name: Not reported
TSDf EPA ID: CAD981402522
Trans Name: Not reported
TSDf Alt EPA ID: CAD981402522
TSDf Alt Name: Not reported
Waste Code Description: 541 - Photochemicals / photo processing waste
RCRA Code: D011
Meth Code: R01 - Recycler
Quantity Tons: 0.1668
Waste Quantity: 40
Quantity Unit: G
Additional Code 1: Not reported
Additional Code 2: Not reported
Additional Code 3: Not reported
Additional Code 4: Not reported
Additional Code 5: Not reported

Shipment Date: 19991218
Creation Date: 2/28/2000 0:00:00
Receipt Date: 19991222
Manifest ID: 99821367
Trans EPA ID: CAD982433575
Trans Name: Not reported
Trans 2 EPA ID: Not reported
Trans 2 Name: Not reported
TSDf EPA ID: CAD981402522
Trans Name: Not reported
TSDf Alt EPA ID: CAD981402522
TSDf Alt Name: Not reported
Waste Code Description: 541 - Photochemicals / photo processing waste
RCRA Code: D011
Meth Code: R01 - Recycler
Quantity Tons: 0.1876
Waste Quantity: 45
Quantity Unit: G
Additional Code 1: Not reported
Additional Code 2: Not reported
Additional Code 3: Not reported
Additional Code 4: Not reported
Additional Code 5: Not reported

Shipment Date: 19991209
Creation Date: 2/15/2000 0:00:00
Receipt Date: 19991210
Manifest ID: 99431847
Trans EPA ID: CAD982433575
Trans Name: Not reported
Trans 2 EPA ID: Not reported
Trans 2 Name: Not reported
TSDf EPA ID: CAD981402522

Map ID
Direction
Distance
Elevation

MAP FINDINGS

Site

Database(s)

EDR ID Number
EPA ID Number

WALGREENS 3296 (Continued)

1001115575

Trans Name: Not reported
TSDf Alt EPA ID: Not reported
TSDf Alt Name: Not reported
Waste Code Description: 541 - Photochemicals / photo processing waste
RCRA Code: D011
Meth Code: R01 - Recycler
Quantity Tons: 0.2085
Waste Quantity: 50
Quantity Unit: G
Additional Code 1: Not reported
Additional Code 2: Not reported
Additional Code 3: Not reported
Additional Code 4: Not reported
Additional Code 5: Not reported

Shipment Date: 19991124
Creation Date: 2/1/2000 0:00:00
Receipt Date: 19991201
Manifest ID: 99431690
Trans EPA ID: CAD982433575
Trans Name: Not reported
Trans 2 EPA ID: Not reported
Trans 2 Name: Not reported
TSDf EPA ID: CAD981402522
Trans Name: Not reported
TSDf Alt EPA ID: CAD981402522
TSDf Alt Name: Not reported
Waste Code Description: 541 - Photochemicals / photo processing waste
RCRA Code: D011
Meth Code: R01 - Recycler
Quantity Tons: 0.1251
Waste Quantity: 30
Quantity Unit: G
Additional Code 1: Not reported
Additional Code 2: Not reported
Additional Code 3: Not reported
Additional Code 4: Not reported
Additional Code 5: Not reported

Shipment Date: 19991115
Creation Date: 1/19/2000 0:00:00
Receipt Date: 19991117
Manifest ID: 99429915
Trans EPA ID: CAD982433575
Trans Name: Not reported
Trans 2 EPA ID: Not reported
Trans 2 Name: Not reported
TSDf EPA ID: CAD981402522
Trans Name: Not reported
TSDf Alt EPA ID: CAD981402522
TSDf Alt Name: Not reported
Waste Code Description: 541 - Photochemicals / photo processing waste
RCRA Code: D011
Meth Code: R01 - Recycler
Quantity Tons: 0.1084
Waste Quantity: 26
Quantity Unit: G

Map ID
Direction
Distance
Elevation

MAP FINDINGS

Site

Database(s)

EDR ID Number
EPA ID Number

WALGREENS 3296 (Continued)

1001115575

Additional Code 1:	Not reported
Additional Code 2:	Not reported
Additional Code 3:	Not reported
Additional Code 4:	Not reported
Additional Code 5:	Not reported
Shipment Date:	19991115
Creation Date:	1/19/2000 0:00:00
Receipt Date:	19991117
Manifest ID:	99429915
Trans EPA ID:	CAD982433575
Trans Name:	Not reported
Trans 2 EPA ID:	Not reported
Trans 2 Name:	Not reported
TSDf EPA ID:	CAD981402522
Trans Name:	Not reported
TSDf Alt EPA ID:	CAD981402522
TSDf Alt Name:	Not reported
Waste Code Description:	541 - Photochemicals / photo processing waste
RCRA Code:	D011
Meth Code:	R01 - Recycler
Quantity Tons:	0.0025
Waste Quantity:	5
Quantity Unit:	P
Additional Code 1:	Not reported
Additional Code 2:	Not reported
Additional Code 3:	Not reported
Additional Code 4:	Not reported
Additional Code 5:	Not reported
Shipment Date:	19991106
Creation Date:	1/11/2000 0:00:00
Receipt Date:	19991110
Manifest ID:	99432031
Trans EPA ID:	CAD982433575
Trans Name:	Not reported
Trans 2 EPA ID:	Not reported
Trans 2 Name:	Not reported
TSDf EPA ID:	CAD981402522
Trans Name:	Not reported
TSDf Alt EPA ID:	Not reported
TSDf Alt Name:	Not reported
Waste Code Description:	541 - Photochemicals / photo processing waste
RCRA Code:	D011
Meth Code:	R01 - Recycler
Quantity Tons:	0.1626
Waste Quantity:	39
Quantity Unit:	G
Additional Code 1:	Not reported
Additional Code 2:	Not reported
Additional Code 3:	Not reported
Additional Code 4:	Not reported
Additional Code 5:	Not reported
Shipment Date:	19991030
Creation Date:	1/11/2000 0:00:00
Receipt Date:	19991105

Map ID
Direction
Distance
Elevation

MAP FINDINGS

Site

Database(s)

EDR ID Number
EPA ID Number

WALGREENS 3296 (Continued)

1001115575

Manifest ID: 99428613
Trans EPA ID: CAD982433575
Trans Name: Not reported
Trans 2 EPA ID: Not reported
Trans 2 Name: Not reported
TSDf EPA ID: CAD981402522
Trans Name: Not reported
TSDf Alt EPA ID: Not reported
TSDf Alt Name: Not reported
Waste Code Description: 541 - Photochemicals / photo processing waste
RCRA Code: D011
Meth Code: R01 - Recycler
Quantity Tons: 0.1251
Waste Quantity: 30
Quantity Unit: G
Additional Code 1: Not reported
Additional Code 2: Not reported
Additional Code 3: Not reported
Additional Code 4: Not reported
Additional Code 5: Not reported

Shipment Date: 19991019
Creation Date: 1/11/2000 0:00:00
Receipt Date: 19991020
Manifest ID: 99432321
Trans EPA ID: CAD982433575
Trans Name: Not reported
Trans 2 EPA ID: Not reported
Trans 2 Name: Not reported
TSDf EPA ID: CAD981402522
Trans Name: Not reported
TSDf Alt EPA ID: CAD981402522
TSDf Alt Name: Not reported
Waste Code Description: 541 - Photochemicals / photo processing waste
RCRA Code: D011
Meth Code: R01 - Recycler
Quantity Tons: 0.2502
Waste Quantity: 60
Quantity Unit: G
Additional Code 1: Not reported
Additional Code 2: Not reported
Additional Code 3: Not reported
Additional Code 4: Not reported
Additional Code 5: Not reported

Shipment Date: 19991002
Creation Date: 12/16/1999 0:00:00
Receipt Date: 19991006
Manifest ID: 99430080
Trans EPA ID: CAD982433575
Trans Name: Not reported
Trans 2 EPA ID: Not reported
Trans 2 Name: Not reported
TSDf EPA ID: CAD981402522
Trans Name: Not reported
TSDf Alt EPA ID: CAD981402522
TSDf Alt Name: Not reported

Map ID
Direction
Distance
Elevation

MAP FINDINGS

Site

Database(s)

EDR ID Number
EPA ID Number

WALGREENS 3296 (Continued)

1001115575

Waste Code Description: 541 - Photochemicals / photo processing waste
RCRA Code: D011
Meth Code: R01 - Recycler
Quantity Tons: 0.1042
Waste Quantity: 25
Quantity Unit: G
Additional Code 1: Not reported
Additional Code 2: Not reported
Additional Code 3: Not reported
Additional Code 4: Not reported
Additional Code 5: Not reported

Additional Info:

Year: 1996
Gen EPA ID: CAR000015123

Shipment Date: 19961014
Creation Date: 5/20/1997 0:00:00
Receipt Date: 19961021
Manifest ID: 96478574
Trans EPA ID: ILD984908202
Trans Name: Not reported
Trans 2 EPA ID: ILD984908202
Trans 2 Name: Not reported
TSDf EPA ID: CA0000084517
Trans Name: Not reported
TSDf Alt EPA ID: Not reported
TSDf Alt Name: Not reported
Waste Code Description: 541 - Photochemicals / photo processing waste
RCRA Code: D011
Meth Code: H01 - Transfer Station
Quantity Tons: 0.3753
Waste Quantity: 90
Quantity Unit: G
Additional Code 1: Not reported
Additional Code 2: Not reported
Additional Code 3: Not reported
Additional Code 4: Not reported
Additional Code 5: Not reported

HWTS:

Name: WALGREENS 3296
Address: 191 E 3RD AVE
Address 2: Not reported
City,State,Zip: SAN MATEO, CA 944010000
EPA ID: CAR000015123
Inactive Date: 06/30/2003
Create Date: 02/26/1997
Last Act Date: 07/06/2010
Mailing Name: Not reported
Mailing Address: 4020 STIRRUP CREEK DR STE 211
Mailing Address 2: Not reported
Mailing City,State,Zip: DURHAM, NC 277032203
Owner Name: WALGREEN COMPANY
Owner Address: 200 WILMOT ROAD
Owner Address 2: Not reported

Map ID
Direction
Distance
Elevation

MAP FINDINGS

Site

Database(s)

EDR ID Number
EPA ID Number

WALGREENS 3296 (Continued)

1001115575

Owner City,State,Zip: DEERFIELD, IL 600154012
Contact Name: RUSS ROELLER MGR HSE QUALEX IN
Contact Address: 4020 STIRRUP CREEK DRIVE STE 211
Contact Address 2: Not reported
City,State,Zip: DURHAM, NC 277034012

NAICS:

EPA ID: CAR000015123
Create Date: 2002-03-14 16:36:30.000
NAICS Code: 81292
NAICS Description: Photofinishing
Issued EPA ID Date: 1997-02-26 00:00:00
Inactive Date: 2003-06-30 00:00:00
Facility Name: WALGREENS 3296
Facility Address: 191 E 3RD AVE
Facility Address 2: Not reported
Facility City: SAN MATEO
Facility County: Not reported
Facility State: CA
Facility Zip: 944010000

AL256
SW
1/8-1/4
0.159 mi.
842 ft.

WALGREENS #3296
191 E 3RD AVE
SAN MATEO, CA 94401

RCRA-SQG 1019322486
CAL000324266

Site 2 of 6 in cluster AL

Relative:
Higher
Actual:
35 ft.

RCRA-SQG:
Date Form Received by Agency: 2020-07-24 00:00:00.0
Handler Name: WALGREENS #3296
Handler Address: 191 E 3RD AVE
Handler City,State,Zip: SAN MATEO, CA 94401
EPA ID: CAL000324266
Contact Name: AMBER DURKIN
Contact Address: WILMOT RD, 5TH FL, MS#1450
Contact City,State,Zip: DEERFIELD, IL 60015
Contact Telephone: 847-964-8816
Contact Fax: 760-918-4025
Contact Email: AMBER.DURKIN@WALGREENS.COM
Contact Title: APS SAFETY MANAGER, NON-RETAIL / SUPPLY CHAIN
EPA Region: 09
Land Type: Private
Federal Waste Generator Description: Small Quantity Generator
Non-Notifier: Not reported
Biennial Report Cycle: 2019
Accessibility: Not reported
Active Site Indicator: Handler Activities
State District Owner: Not reported
State District: Not reported
Mailing Address: GREYHAWK CT. SUITE 200
Mailing City,State,Zip: CARLSBAD, CA 92010
Owner Name: ST MATTHEWS CHURCH
Owner Type: Private
Operator Name: WALGREEN CO.
Operator Type: Private
Short-Term Generator Activity: No
Importer Activity: No

Map ID
 Direction
 Distance
 Elevation

MAP FINDINGS

Site

Database(s)

EDR ID Number
 EPA ID Number

WALGREENS #3296 (Continued)

1019322486

Mixed Waste Generator:	No
Transporter Activity:	No
Transfer Facility Activity:	No
Recycler Activity with Storage:	No
Small Quantity On-Site Burner Exemption:	No
Smelting Melting and Refining Furnace Exemption:	No
Underground Injection Control:	No
Off-Site Waste Receipt:	No
Universal Waste Indicator:	No
Universal Waste Destination Facility:	No
Federal Universal Waste:	No
Active Site Fed-Reg Treatment Storage and Disposal Facility:	Not reported
Active Site Converter Treatment storage and Disposal Facility:	Not reported
Active Site State-Reg Treatment Storage and Disposal Facility:	Not reported
Active Site State-Reg Handler:	---
Federal Facility Indicator:	Not reported
Hazardous Secondary Material Indicator:	N
Sub-Part K Indicator:	Not reported
Commercial TSD Indicator:	No
Treatment Storage and Disposal Type:	Not reported
2018 GPRA Permit Baseline:	Not on the Baseline
2018 GPRA Renewals Baseline:	Not on the Baseline
Permit Renewals Workload Universe:	Not reported
Permit Workload Universe:	Not reported
Permit Progress Universe:	Not reported
Post-Closure Workload Universe:	Not reported
Closure Workload Universe:	Not reported
202 GPRA Corrective Action Baseline:	No
Corrective Action Workload Universe:	No
Subject to Corrective Action Universe:	No
Non-TSDFs Where RCRA CA has Been Imposed Universe:	No
TSDFs Potentially Subject to CA Under 3004 (u)/(v) Universe:	No
TSDFs Only Subject to CA under Discretionary Auth Universe:	No
Corrective Action Priority Ranking:	No NCAPS ranking
Environmental Control Indicator:	No
Institutional Control Indicator:	No
Human Exposure Controls Indicator:	N/A
Groundwater Controls Indicator:	N/A
Operating TSDF Universe:	Not reported
Full Enforcement Universe:	Not reported
Significant Non-Complier Universe:	No
Unaddressed Significant Non-Complier Universe:	No
Addressed Significant Non-Complier Universe:	No
Significant Non-Complier With a Compliance Schedule Universe:	No
Financial Assurance Required:	Not reported
Handler Date of Last Change:	2020-10-12 14:17:23.0
Recognized Trader-Importer:	No
Recognized Trader-Exporter:	No
Importer of Spent Lead Acid Batteries:	No
Exporter of Spent Lead Acid Batteries:	No
Recycler Activity Without Storage:	No
Manifest Broker:	No
Sub-Part P Indicator:	No

Biennial: List of Years

Year: 2015

Map ID
Direction
Distance
Elevation

MAP FINDINGS

Site

Database(s)

EDR ID Number
EPA ID Number

WALGREENS #3296 (Continued)

1019322486

[Click Here for Biennial Reporting System Data:](#)

Hazardous Waste Summary:

Waste Code:	D001
Waste Description:	IGNITABLE WASTE
Waste Code:	D002
Waste Description:	CORROSIVE WASTE
Waste Code:	D005
Waste Description:	BARIUM
Waste Code:	D007
Waste Description:	CHROMIUM
Waste Code:	D009
Waste Description:	MERCURY
Waste Code:	D010
Waste Description:	SELENIUM
Waste Code:	D016
Waste Description:	2,4-D (2,4-DICHLOROPHENOXYACETIC ACID)
Waste Code:	D022
Waste Description:	CHLOROFORM
Waste Code:	D024
Waste Description:	M-CRESOL
Waste Code:	P001
Waste Description:	2H-1-BENZOPYRAN-2-ONE, 4-HYDROXY-3-(3-OXO-1-PHENYLBUTYL)-, & SALTS, WHEN PRESENT AT CONCENTRATIONS GREATER THAN 0.3% (OR) WARFARIN, & SALTS, WHEN PRESENT AT CONCENTRATIONS GREATER THAN 0.3%
Waste Code:	P075
Waste Description:	NICOTINE, & SALTS (OR) PYRIDINE, 3-(1-METHYL-2-PYRROLIDINYL)-,(S)-, & SALTS
Waste Code:	U034
Waste Description:	ACETALDEHYDE, TRICHLORO- (OR) CHLORAL
Waste Code:	U058
Waste Description:	2H-1,3,2-OXAZAPHOSPHORIN-2-AMINE, N,N-BIS(2-CHLOROETHYL)TETRAHYDRO-, 2-OXIDE (OR) CYCLOPHOSPHAMIDE
Waste Code:	U129
Waste Description:	CYCLOHEXANE, 1,2,3,4,5,6-HEXACHLORO-, (1ALPHA, 2ALPHA, 3BETA, 4ALPHA, 5ALPHA, 6BETA)- (OR) LINDANE
Waste Code:	U150
Waste Description:	L-PHENYLALANINE, 4-[BIS(2-CHLOROETHYL)AMINO]- (OR) MELPHALAN
Waste Code:	U165
Waste Description:	NAPHTHALENE

Map ID
Direction
Distance
Elevation

MAP FINDINGS

Site

Database(s)

EDR ID Number
EPA ID Number

WALGREENS #3296 (Continued)

1019322486

Waste Code: U188
Waste Description: PHENOL

Waste Code: U205
Waste Description: SELENIUM SULFIDE (OR) SELENIUM SULFIDE SES2 (R,T)

Handler - Owner Operator:

Owner/Operator Indicator: Operator
Owner/Operator Name: WALGREEN CO.
Legal Status: Private
Date Became Current: 1996-08-29 00:00:00.
Date Ended Current: Not reported
Owner/Operator Address: Not reported
Owner/Operator City,State,Zip: Not reported
Owner/Operator Telephone: Not reported
Owner/Operator Telephone Ext: Not reported
Owner/Operator Fax: Not reported
Owner/Operator Email: Not reported

Owner/Operator Indicator: Owner
Owner/Operator Name: ST MATTHEWS CHURCH
Legal Status: Private
Date Became Current: 1994-01-01 00:00:00.
Date Ended Current: Not reported
Owner/Operator Address: 1 NOTRE DAME AVE
Owner/Operator City,State,Zip: SAN MATEO, CA 94402
Owner/Operator Telephone: 650-344-7622
Owner/Operator Telephone Ext: Not reported
Owner/Operator Fax: Not reported
Owner/Operator Email: Not reported

Owner/Operator Indicator: Owner
Owner/Operator Name: ST MATTHEWS CHURCH
Legal Status: Private
Date Became Current: 1994-01-01 00:00:00.
Date Ended Current: Not reported
Owner/Operator Address: 1 NOTRE DAME AVE
Owner/Operator City,State,Zip: SAN MATEO, CA 94402
Owner/Operator Telephone: Not reported
Owner/Operator Telephone Ext: Not reported
Owner/Operator Fax: Not reported
Owner/Operator Email: Not reported

Owner/Operator Indicator: Operator
Owner/Operator Name: WALGREEN CO.
Legal Status: Private
Date Became Current: 1996-08-29 00:00:00.
Date Ended Current: Not reported
Owner/Operator Address: 200 WILMONT RD.
Owner/Operator City,State,Zip: DEERFIELD, IL 60015
Owner/Operator Telephone: Not reported
Owner/Operator Telephone Ext: Not reported
Owner/Operator Fax: Not reported
Owner/Operator Email: Not reported

Historic Generators:

Map ID
 Direction
 Distance
 Elevation

MAP FINDINGS

Site

Database(s)

EDR ID Number
 EPA ID Number

WALGREENS #3296 (Continued)

1019322486

Receive Date: 2016-04-14 00:00:00.0
 Handler Name: WALGREENS #3296
 Federal Waste Generator Description: Conditionally Exempt Small Quantity Generator
 State District Owner: Not reported
 Large Quantity Handler of Universal Waste: No
 Recognized Trader Importer: No
 Recognized Trader Exporter: No
 Spent Lead Acid Battery Importer: No
 Spent Lead Acid Battery Exporter: No
 Current Record: No
 Non Storage Recycler Activity: Not reported
 Electronic Manifest Broker: Not reported

Receive Date: 2020-07-24 00:00:00.0
 Handler Name: WALGREENS #3296
 Federal Waste Generator Description: Small Quantity Generator
 State District Owner: Not reported
 Large Quantity Handler of Universal Waste: No
 Recognized Trader Importer: No
 Recognized Trader Exporter: No
 Spent Lead Acid Battery Importer: No
 Spent Lead Acid Battery Exporter: No
 Current Record: Yes
 Non Storage Recycler Activity: No
 Electronic Manifest Broker: No

List of NAICS Codes and Descriptions:

NAICS Code: 44611
 NAICS Description: PHARMACIES AND DRUG STORES

NAICS Code: 446110
 NAICS Description: PHARMACIES AND DRUG STORES

Facility Has Received Notices of Violations:

Violations: No Violations Found

Evaluation Action Summary:

Evaluations: No Evaluations Found

**AL257
 SW
 1/8-1/4
 0.159 mi.
 842 ft.**

**WALGREENS #3296
 191 E 3RD AVE
 SAN MATEO, CA 94401
 Site 3 of 6 in cluster AL**

**CERS HAZ WASTE S113149612
 HAZNET N/A
 HWTS**

**Relative:
 Higher
 Actual:
 35 ft.**

CERS HAZ WASTE:
 Name: WALGREENS #3296
 Address: 191 E 3RD AVE
 City,State,Zip: SAN MATEO, CA 94401
 Site ID: 84215
 CERS ID: 10340419
 CERS Description: Hazardous Waste Generator

Evaluation:
 Eval General Type: Other/Unknown
 Eval Date: 07-13-2018

Map ID
Direction
Distance
Elevation

MAP FINDINGS

Site

Database(s)

EDR ID Number
EPA ID Number

WALGREENS #3296 (Continued)

S113149612

Violations Found:	No
Eval Type:	Other, not routine, done by local agency
Eval Notes:	Accepted only the updated ER Contacts.
Eval Division:	San Mateo County Environmental Health
Eval Program:	HW
Eval Source:	CERS
Eval General Type:	Other/Unknown
Eval Date:	08-21-2015
Violations Found:	No
Eval Type:	Other, not routine, done by local agency
Eval Notes:	Not reported
Eval Division:	San Mateo County Environmental Health
Eval Program:	HW
Eval Source:	CERS
Eval General Type:	Other/Unknown
Eval Date:	09-09-2015
Violations Found:	No
Eval Type:	Other, not routine, done by local agency
Eval Notes:	Not reported
Eval Division:	San Mateo County Environmental Health
Eval Program:	HW
Eval Source:	CERS
Eval General Type:	Other/Unknown
Eval Date:	10-28-2019
Violations Found:	No
Eval Type:	Other, not routine, done by local agency
Eval Notes:	Accepted contact info update in CERS.
Eval Division:	San Mateo County Environmental Health
Eval Program:	HW
Eval Source:	CERS
Eval General Type:	Other/Unknown
Eval Date:	11-14-2017
Violations Found:	No
Eval Type:	Other, not routine, done by local agency
Eval Notes:	Reviewing CERS Submission for updated contacts. Accepted.
Eval Division:	San Mateo County Environmental Health
Eval Program:	HW
Eval Source:	CERS
Eval General Type:	Compliance Evaluation Inspection
Eval Date:	12-08-2016
Violations Found:	No
Eval Type:	Routine done by local agency
Eval Notes:	During some months the facility is a large quantity generator with over 2.2. lbs of P listed hazardous waste. This month, the facility generated 2 pounds of p listed waste to date. Facility category for permit fee will be revised to reflect the generator status. Facility had waste picked up today, prior to the inspection. No waste was currently on site.
Eval Division:	San Mateo County Environmental Health
Eval Program:	HW
Eval Source:	CERS

Map ID
Direction
Distance
Elevation

MAP FINDINGS

Site

Database(s)

EDR ID Number
EPA ID Number

WALGREENS #3296 (Continued)

S113149612

Eval General Type: Other/Unknown
Eval Date: 12-21-2018
Violations Found: No
Eval Type: Other, not routine, done by local agency
Eval Notes: Accepted updates to contacts (2).
Eval Division: San Mateo County Environmental Health
Eval Program: HW
Eval Source: CERS

Eval General Type: Compliance Evaluation Inspection
Eval Date: 12-22-2014
Violations Found: No
Eval Type: Routine done by local agency
Eval Notes: Not reported
Eval Division: San Mateo County Environmental Health
Eval Program: HMRRP
Eval Source: CERS

Eval General Type: Compliance Evaluation Inspection
Eval Date: 12-22-2014
Violations Found: No
Eval Type: Routine done by local agency
Eval Notes: Not reported
Eval Division: San Mateo County Environmental Health
Eval Program: HW
Eval Source: CERS

Eval General Type: Compliance Evaluation Inspection
Eval Date: 12-27-2018
Violations Found: No
Eval Type: Routine done by local agency
Eval Notes: Facility generates about 1200 lbs per year hazardous waste and 1-2 lbs P listed waste each pickup (quarterly). We were not able to get into the sprinkler room today. Please check and make sure the annual and 5 year inspection certification is complete.
Eval Division: San Mateo County Environmental Health
Eval Program: HW
Eval Source: CERS

Coordinates:
Site ID: 84215
Facility Name: WALGREENS #3296
Env Int Type Code: HWG
Program ID: 10340419
Coord Name: Not reported
Ref Point Type Desc: Center of a facility or station.
Latitude: 37.564870
Longitude: -122.323400

Affiliation:
Affiliation Type Desc: Environmental Contact
Entity Name: Verisk 3E, Regulatory Department/Walgreen Co.
Entity Title: Not reported
Affiliation Address: 3207 Grey Hawk Court, Suite 200
Affiliation City: Carlsbad
Affiliation State: CA

Map ID
Direction
Distance
Elevation

MAP FINDINGS

Site

Database(s)

EDR ID Number
EPA ID Number

WALGREENS #3296 (Continued)

S113149612

Affiliation Country: Not reported
Affiliation Zip: 92057
Affiliation Phone: Not reported

Affiliation Type Desc: Identification Signer
Entity Name: Tristan Guison, on behalf of Walgreen Co.
Entity Title: Regulatory Compliance Specialist II, Verisk 3E
Affiliation Address: Not reported
Affiliation City: Not reported
Affiliation State: Not reported
Affiliation Country: Not reported
Affiliation Zip: Not reported
Affiliation Phone: Not reported

Affiliation Type Desc: Operator
Entity Name: Walgreen Co.
Entity Title: Not reported
Affiliation Address: Not reported
Affiliation City: Not reported
Affiliation State: Not reported
Affiliation Country: Not reported
Affiliation Zip: Not reported
Affiliation Phone: (847) 914-2264

Affiliation Type Desc: Document Preparer
Entity Name: Tristan Guison, On behalf of Walgreen Co.
Entity Title: Not reported
Affiliation Address: Not reported
Affiliation City: Not reported
Affiliation State: Not reported
Affiliation Country: Not reported
Affiliation Zip: Not reported
Affiliation Phone: Not reported

Affiliation Type Desc: Facility Mailing Address
Entity Name: Mailing Address
Entity Title: Not reported
Affiliation Address: Verisk 3E, Regulatory/Walgreen Co., 3207 Grey Hawk Court, Suite 200
Affiliation City: Carlsbad
Affiliation State: CA
Affiliation Country: Not reported
Affiliation Zip: 92010
Affiliation Phone: Not reported

Affiliation Type Desc: Legal Owner
Entity Name: Walgreen Co.
Entity Title: Not reported
Affiliation Address: 200 Wilmot Road
Affiliation City: Deefield
Affiliation State: IL
Affiliation Country: United States
Affiliation Zip: 60015
Affiliation Phone: (847) 914-2264

Affiliation Type Desc: Parent Corporation
Entity Name: Walgreens
Entity Title: Not reported

Map ID
Direction
Distance
Elevation

MAP FINDINGS

Site

Database(s)

EDR ID Number
EPA ID Number

WALGREENS #3296 (Continued)

S113149612

Affiliation Address: Not reported
Affiliation City: Not reported
Affiliation State: Not reported
Affiliation Country: Not reported
Affiliation Zip: Not reported
Affiliation Phone: Not reported

Affiliation Type Desc: CUPA District
Entity Name: San Mateo County Environmental Health
Entity Title: Not reported
Affiliation Address: 2000 Alameda de las Pulgas, Suite 100
Affiliation City: San Mateo
Affiliation State: CA
Affiliation Country: Not reported
Affiliation Zip: 94403
Affiliation Phone: (650) 372-6200

HAZNET:

Name: WALGREENS #3296
Address: 191 E 3RD AVE
Address 2: Not reported
City,State,Zip: SAN MATEO, CA 920100000
Contact: KARINA ROMERO
Telephone: 7606028700
Mailing Name: Not reported
Mailing Address: 3207 GREY HAWK CT. SUITE 200

Year: 2019
Gepaid: CAL000324266
TSD EPA ID: CAD008364432
CA Waste Code: 311 - Pharmaceutical waste
Disposal Method: H141 - Storage, Bulking, And/Or Transfer Off Site--No Treatment/Reovery (H010-H129) Or (H131-H135)
Tons: 0.02400

Year: 2019
Gepaid: CAL000324266
TSD EPA ID: NVD980895338
CA Waste Code: 122 - Alkaline solution without metals pH >= 12.5
Disposal Method: H121 - Neutralization Only
Tons: 0.00200

Year: 2019
Gepaid: CAL000324266
TSD EPA ID: NVD980895338
CA Waste Code: 311 - Pharmaceutical waste
Disposal Method: H141 - Storage, Bulking, And/Or Transfer Off Site--No Treatment/Reovery (H010-H129) Or (H131-H135)
Tons: 0.01450

Year: 2019
Gepaid: CAL000324266
TSD EPA ID: NVD980895338
CA Waste Code: 131 - Aqueous solution (2 < pH < 12.5) containing reactive anions ...
Disposal Method: H070 -
Tons: 0.00100

Map ID
Direction
Distance
Elevation

MAP FINDINGS

Site

Database(s)

EDR ID Number
EPA ID Number

WALGREENS #3296 (Continued)

S113149612

Year: 2019
Gepaid: CAL000324266
TSD EPA ID: AZR000515924
CA Waste Code: 352 - Other organic solids
Disposal Method: H141 - Storage, Bulking, And/Or Transfer Off Site--No Treatment/Reovery (H010-H129) Or (H131-H135)
Tons: 0.10850

Year: 2019
Gepaid: CAL000324266
TSD EPA ID: INR000110197
CA Waste Code: 311 - Pharmaceutical waste
Disposal Method: H141 - Storage, Bulking, And/Or Transfer Off Site--No Treatment/Reovery (H010-H129) Or (H131-H135)
Tons: 0.00150

Year: 2019
Gepaid: CAL000324266
TSD EPA ID: NVD980895338
CA Waste Code: 331 - Off-specification, aged or surplus organics
Disposal Method: H141 - Storage, Bulking, And/Or Transfer Off Site--No Treatment/Reovery (H010-H129) Or (H131-H135)
Tons: 0.04550

Year: 2019
Gepaid: CAL000324266
TSD EPA ID: AZR000515924
CA Waste Code: 331 - Off-specification, aged or surplus organics
Disposal Method: H141 - Storage, Bulking, And/Or Transfer Off Site--No Treatment/Reovery (H010-H129) Or (H131-H135)
Tons: 0.14550

Year: 2019
Gepaid: CAL000324266
TSD EPA ID: CAD008364432
CA Waste Code: 122 - Alkaline solution without metals pH >= 12.5
Disposal Method: H141 - Storage, Bulking, And/Or Transfer Off Site--No Treatment/Reovery (H010-H129) Or (H131-H135)
Tons: 0.00450

Year: 2018
Gepaid: CAL000324266
TSD EPA ID: CAD008364432
CA Waste Code: 311 - Pharmaceutical waste
Disposal Method: H141 - Storage, Bulking, And/Or Transfer Off Site--No Treatment/Reovery (H010-H129) Or (H131-H135)
Tons: 0.03750

[Click this hyperlink](#) while viewing on your computer to access 81 additional CA HAZNET: record(s) in the EDR Site Report.

Additional Info:

Year: 2014
Gen EPA ID: CAL000324266

Shipment Date: 20141210

Map ID
Direction
Distance
Elevation

MAP FINDINGS

Site

Database(s)

EDR ID Number
EPA ID Number

WALGREENS #3296 (Continued)

S113149612

Creation Date:	Not reported
Receipt Date:	Not reported
Manifest ID:	007294499FLE
Trans EPA ID:	MNS000110924
Trans Name:	STERICYCLE SPECIALTY WASTE SOLUTIONS INC
Trans 2 EPA ID:	NED986382133
Trans 2 Name:	SMITH SYSTEMS TRANSPORTATION INC
TSDf EPA ID:	NVD980895338
Trans Name:	21ST CENTURY EMN LLC
TSDf Alt EPA ID:	Not reported
TSDf Alt Name:	Not reported
Waste Code Description:	214 - Unspecified solvent mixture
RCRA Code:	D001
Meth Code:	H141 - Storage, Bulking, And/Or Transfer Off Site--No Treatment/Reovery (H010-H129) Or (H131-H135)
Quantity Tons:	0.0105
Waste Quantity:	21
Quantity Unit:	P
Additional Code 1:	Not reported
Additional Code 2:	Not reported
Additional Code 3:	Not reported
Additional Code 4:	Not reported
Additional Code 5:	Not reported
Shipment Date:	20141210
Creation Date:	Not reported
Receipt Date:	Not reported
Manifest ID:	007294499FLE
Trans EPA ID:	MNS000110924
Trans Name:	STERICYCLE SPECIALTY WASTE SOLUTIONS INC
Trans 2 EPA ID:	NED986382133
Trans 2 Name:	SMITH SYSTEMS TRANSPORTATION INC
TSDf EPA ID:	NVD980895338
Trans Name:	21ST CENTURY EMN LLC
TSDf Alt EPA ID:	Not reported
TSDf Alt Name:	Not reported
Waste Code Description:	214 - Unspecified solvent mixture
RCRA Code:	D001
Meth Code:	H141 - Storage, Bulking, And/Or Transfer Off Site--No Treatment/Reovery (H010-H129) Or (H131-H135)
Quantity Tons:	0.0075
Waste Quantity:	15
Quantity Unit:	P
Additional Code 1:	Not reported
Additional Code 2:	Not reported
Additional Code 3:	Not reported
Additional Code 4:	Not reported
Additional Code 5:	Not reported
Shipment Date:	20141210
Creation Date:	Not reported
Receipt Date:	Not reported
Manifest ID:	007294499FLE
Trans EPA ID:	MNS000110924
Trans Name:	STERICYCLE SPECIALTY WASTE SOLUTIONS INC
Trans 2 EPA ID:	NED986382133
Trans 2 Name:	SMITH SYSTEMS TRANSPORTATION INC

Map ID
Direction
Distance
Elevation

MAP FINDINGS

Site

Database(s)

EDR ID Number
EPA ID Number

WALGREENS #3296 (Continued)

S113149612

TSDF EPA ID:	NVD980895338
Trans Name:	21ST CENTURY EMN LLC
TSDF Alt EPA ID:	Not reported
TSDF Alt Name:	Not reported
Waste Code Description:	141 - Off-specification, aged, or surplus inorganics
RCRA Code:	Not reported
Meth Code:	H141 - Storage, Bulking, And/Or Transfer Off Site--No Treatment/Reovery (H010-H129) Or (H131-H135)
Quantity Tons:	0.094
Waste Quantity:	188
Quantity Unit:	P
Additional Code 1:	Not reported
Additional Code 2:	Not reported
Additional Code 3:	Not reported
Additional Code 4:	Not reported
Additional Code 5:	Not reported
Shipment Date:	20141210
Creation Date:	Not reported
Receipt Date:	Not reported
Manifest ID:	007294499FLE
Trans EPA ID:	MNS000110924
Trans Name:	STERICYCLE SPECIALTY WASTE SOLUTIONS INC
Trans 2 EPA ID:	NED986382133
Trans 2 Name:	SMITH SYSTEMS TRANSPORTATION INC
TSDF EPA ID:	NVD980895338
Trans Name:	21ST CENTURY EMN LLC
TSDF Alt EPA ID:	Not reported
TSDF Alt Name:	Not reported
Waste Code Description:	- Not reported
RCRA Code:	Not reported
Meth Code:	H141 - Storage, Bulking, And/Or Transfer Off Site--No Treatment/Reovery (H010-H129) Or (H131-H135)
Quantity Tons:	0.034
Waste Quantity:	68
Quantity Unit:	P
Additional Code 1:	Not reported
Additional Code 2:	Not reported
Additional Code 3:	Not reported
Additional Code 4:	Not reported
Additional Code 5:	Not reported
Shipment Date:	20141210
Creation Date:	Not reported
Receipt Date:	Not reported
Manifest ID:	007294499FLE
Trans EPA ID:	MNS000110924
Trans Name:	STERICYCLE SPECIALTY WASTE SOLUTIONS INC
Trans 2 EPA ID:	NED986382133
Trans 2 Name:	SMITH SYSTEMS TRANSPORTATION INC
TSDF EPA ID:	NVD980895338
Trans Name:	21ST CENTURY EMN LLC
TSDF Alt EPA ID:	Not reported
TSDF Alt Name:	Not reported
Waste Code Description:	- Not reported
RCRA Code:	Not reported
Meth Code:	H141 - Storage, Bulking, And/Or Transfer Off Site--No

Map ID
Direction
Distance
Elevation

MAP FINDINGS

Site

Database(s)

EDR ID Number
EPA ID Number

WALGREENS #3296 (Continued)

S113149612

Quantity Tons:	Treatment/Reovery (H010-H129) Or (H131-H135) 0.004
Waste Quantity:	8
Quantity Unit:	P
Additional Code 1:	Not reported
Additional Code 2:	Not reported
Additional Code 3:	Not reported
Additional Code 4:	Not reported
Additional Code 5:	Not reported
Shipment Date:	20141210
Creation Date:	Not reported
Receipt Date:	Not reported
Manifest ID:	007294499FLE
Trans EPA ID:	MNS000110924
Trans Name:	STERICYCLE SPECIALTY WASTE SOLUTIONS INC
Trans 2 EPA ID:	NED986382133
Trans 2 Name:	SMITH SYSTEMS TRANSPORTATION INC
TSDf EPA ID:	NVD980895338
Trans Name:	21ST CENTURY EMN LLC
TSDf Alt EPA ID:	Not reported
TSDf Alt Name:	Not reported
Waste Code Description:	141 - Off-specification, aged, or surplus inorganics
RCRA Code:	Not reported
Meth Code:	H141 - Storage, Bulking, And/Or Transfer Off Site--No Treatment/Reovery (H010-H129) Or (H131-H135)
Quantity Tons:	0.0045
Waste Quantity:	9
Quantity Unit:	P
Additional Code 1:	Not reported
Additional Code 2:	Not reported
Additional Code 3:	Not reported
Additional Code 4:	Not reported
Additional Code 5:	Not reported
Shipment Date:	20141210
Creation Date:	Not reported
Receipt Date:	Not reported
Manifest ID:	007294499FLE
Trans EPA ID:	MNS000110924
Trans Name:	STERICYCLE SPECIALTY WASTE SOLUTIONS INC
Trans 2 EPA ID:	NED986382133
Trans 2 Name:	SMITH SYSTEMS TRANSPORTATION INC
TSDf EPA ID:	NVD980895338
Trans Name:	21ST CENTURY EMN LLC
TSDf Alt EPA ID:	Not reported
TSDf Alt Name:	Not reported
Waste Code Description:	181 - Other inorganic solid waste Organics
RCRA Code:	Not reported
Meth Code:	H141 - Storage, Bulking, And/Or Transfer Off Site--No Treatment/Reovery (H010-H129) Or (H131-H135)
Quantity Tons:	0.0185
Waste Quantity:	37
Quantity Unit:	P
Additional Code 1:	Not reported
Additional Code 2:	Not reported
Additional Code 3:	Not reported

Map ID
Direction
Distance
Elevation

MAP FINDINGS

Site

Database(s)

EDR ID Number
EPA ID Number

WALGREENS #3296 (Continued)

S113149612

Additional Code 4:	Not reported
Additional Code 5:	Not reported
Shipment Date:	20141210
Creation Date:	6/25/2015 22:16:11
Receipt Date:	20141216
Manifest ID:	007294499FLE
Trans EPA ID:	MNS000110924
Trans Name:	STERICYCLE SPECIALTY WASTE SOLUTIONS INC
Trans 2 EPA ID:	NED986382133
Trans 2 Name:	SMITH SYSTEMS TRANSPORTATION INC
TSDf EPA ID:	NVD980895338
Trans Name:	21ST CENTURY EMN LLC
TSDf Alt EPA ID:	Not reported
TSDf Alt Name:	Not reported
Waste Code Description:	131 - Aqueous solution (2 < pH < 12.5) containing reactive anions (azide, bromate, chlorate, cyanide, fluoride, hypochlorite, nitrite, perchlorate, and sulfide anions
RCRA Code:	D001
Meth Code:	H070 - Not reported
Quantity Tons:	0.0015
Waste Quantity:	3
Quantity Unit:	P
Additional Code 1:	Not reported
Additional Code 2:	Not reported
Additional Code 3:	Not reported
Additional Code 4:	Not reported
Additional Code 5:	Not reported
Shipment Date:	20141210
Creation Date:	6/25/2015 22:16:11
Receipt Date:	20141216
Manifest ID:	007294499FLE
Trans EPA ID:	MNS000110924
Trans Name:	STERICYCLE SPECIALTY WASTE SOLUTIONS INC
Trans 2 EPA ID:	NED986382133
Trans 2 Name:	SMITH SYSTEMS TRANSPORTATION INC
TSDf EPA ID:	NVD980895338
Trans Name:	21ST CENTURY EMN LLC
TSDf Alt EPA ID:	Not reported
TSDf Alt Name:	Not reported
Waste Code Description:	311 - Pharmaceutical waste
RCRA Code:	D010
Meth Code:	H141 - Storage, Bulking, And/Or Transfer Off Site--No Treatment/Reovery (H010-H129) Or (H131-H135)
Quantity Tons:	0.0035
Waste Quantity:	7
Quantity Unit:	P
Additional Code 1:	D007
Additional Code 2:	Not reported
Additional Code 3:	Not reported
Additional Code 4:	Not reported
Additional Code 5:	Not reported
Shipment Date:	20141210
Creation Date:	6/25/2015 22:16:11
Receipt Date:	20141216

Map ID
Direction
Distance
Elevation

MAP FINDINGS

Site

Database(s)

EDR ID Number
EPA ID Number

WALGREENS #3296 (Continued)

S113149612

Manifest ID: 007294499FLE
Trans EPA ID: MNS000110924
Trans Name: STERICYCLE SPECIALTY WASTE SOLUTIONS INC
Trans 2 EPA ID: NED986382133
Trans 2 Name: SMITH SYSTEMS TRANSPORTATION INC
TSDf EPA ID: NVD980895338
Trans Name: 21ST CENTURY EMN LLC
TSDf Alt EPA ID: Not reported
TSDf Alt Name: Not reported
Waste Code Description: 311 - Pharmaceutical waste
RCRA Code: P001
Meth Code: H141 - Storage, Bulking, And/Or Transfer Off Site--No Treatment/Reovery (H010-H129) Or (H131-H135)

Quantity Tons: 0.0005
Waste Quantity: 1
Quantity Unit: P
Additional Code 1: Not reported
Additional Code 2: Not reported
Additional Code 3: Not reported
Additional Code 4: Not reported
Additional Code 5: Not reported

Additional Info:

Year: 2016
Gen EPA ID: CAL000324266

Shipment Date: 20151111
Creation Date: 3/2/2016 22:15:14
Receipt Date: 20151202
Manifest ID: 008517972FLE
Trans EPA ID: MNS000110924
Trans Name: STERICYCLE SPECIALTY WASTE SOLUTIONS INC
Trans 2 EPA ID: CAR000210617
Trans 2 Name: 21ST CENTURY ENVIRONMENTAL OF CALIFORNIA
TSDf EPA ID: CAD980884183
Trans Name: GENERAL ENVIRONMENTAL MGT LLC
TSDf Alt EPA ID: Not reported
TSDf Alt Name: Not reported
Waste Code Description: 311 - Pharmaceutical waste
RCRA Code: D010
Meth Code: H141 - Storage, Bulking, And/Or Transfer Off Site--No Treatment/Reovery (H010-H129) Or (H131-H135)

Quantity Tons: 0.0025
Waste Quantity: 5
Quantity Unit: P
Additional Code 1: D007
Additional Code 2: Not reported
Additional Code 3: Not reported
Additional Code 4: Not reported
Additional Code 5: Not reported

Shipment Date: 20151111
Creation Date: Not reported
Receipt Date: Not reported
Manifest ID: 008517972FLE
Trans EPA ID: MNS000110924
Trans Name: STERICYCLE SPECIALTY WASTE SOLUTIONS INC

Map ID
Direction
Distance
Elevation

MAP FINDINGS

Site

Database(s)

EDR ID Number
EPA ID Number

WALGREENS #3296 (Continued)

S113149612

Trans 2 EPA ID: CAR000210617
Trans 2 Name: 21ST CENTURY ENVIRONMENTAL OF CALIFORNIA
TSDf EPA ID: CAD980884183
Trans Name: GENERAL ENVIRONMENTAL MGT LLC
TSDf Alt EPA ID: Not reported
TSDf Alt Name: Not reported
Waste Code Description: 352 - Other organic solids
RCRA Code: Not reported
Meth Code: H141 - Storage, Bulking, And/Or Transfer Off Site--No Treatment/Reovery (H010-H129) Or (H131-H135)

Quantity Tons: 0.0195
Waste Quantity: 39
Quantity Unit: P
Additional Code 1: Not reported
Additional Code 2: Not reported
Additional Code 3: Not reported
Additional Code 4: Not reported
Additional Code 5: Not reported

Shipment Date: 20151111
Creation Date: Not reported
Receipt Date: Not reported
Manifest ID: 008517972FLE
Trans EPA ID: MNS000110924
Trans Name: STERICYCLE SPECIALTY WASTE SOLUTIONS INC
Trans 2 EPA ID: CAR000210617
Trans 2 Name: 21ST CENTURY ENVIRONMENTAL OF CALIFORNIA
TSDf EPA ID: CAD980884183
Trans Name: GENERAL ENVIRONMENTAL MGT LLC
TSDf Alt EPA ID: Not reported
TSDf Alt Name: Not reported
Waste Code Description: - Not reported
RCRA Code: Not reported
Meth Code: H141 - Storage, Bulking, And/Or Transfer Off Site--No Treatment/Reovery (H010-H129) Or (H131-H135)

Quantity Tons: 0.002
Waste Quantity: 4
Quantity Unit: P
Additional Code 1: Not reported
Additional Code 2: Not reported
Additional Code 3: Not reported
Additional Code 4: Not reported
Additional Code 5: Not reported

Shipment Date: 20151111
Creation Date: Not reported
Receipt Date: Not reported
Manifest ID: 008517972FLE
Trans EPA ID: MNS000110924
Trans Name: STERICYCLE SPECIALTY WASTE SOLUTIONS INC
Trans 2 EPA ID: CAR000210617
Trans 2 Name: 21ST CENTURY ENVIRONMENTAL OF CALIFORNIA
TSDf EPA ID: CAD980884183
Trans Name: GENERAL ENVIRONMENTAL MGT LLC
TSDf Alt EPA ID: Not reported
TSDf Alt Name: Not reported
Waste Code Description: 331 - Off-specification, aged, or surplus organics

Map ID
Direction
Distance
Elevation

MAP FINDINGS

Site

Database(s)

EDR ID Number
EPA ID Number

WALGREENS #3296 (Continued)

S113149612

RCRA Code:	Not reported
Meth Code:	H141 - Storage, Bulking, And/Or Transfer Off Site--No Treatment/Reovery (H010-H129) Or (H131-H135)
Quantity Tons:	0.0655
Waste Quantity:	131
Quantity Unit:	P
Additional Code 1:	Not reported
Additional Code 2:	Not reported
Additional Code 3:	Not reported
Additional Code 4:	Not reported
Additional Code 5:	Not reported
Shipment Date:	20151111
Creation Date:	Not reported
Receipt Date:	Not reported
Manifest ID:	008517972FLE
Trans EPA ID:	MNS000110924
Trans Name:	STERICYCLE SPECIALTY WASTE SOLUTIONS INC
Trans 2 EPA ID:	CAR000210617
Trans 2 Name:	21ST CENTURY ENVIRONMENTAL OF CALIFORNIA
TSDf EPA ID:	CAD980884183
Trans Name:	GENERAL ENVIRONMENTAL MGT LLC
TSDf Alt EPA ID:	Not reported
TSDf Alt Name:	Not reported
Waste Code Description:	131 - Aqueous solution (2 < pH < 12.5) containing reactive anions (azide, bromate, chlorate, cyanide, fluoride, hypochlorite, nitrite, perchlorate, and sulfide anions)
RCRA Code:	D001
Meth Code:	H141 - Storage, Bulking, And/Or Transfer Off Site--No Treatment/Reovery (H010-H129) Or (H131-H135)
Quantity Tons:	0.0065
Waste Quantity:	13
Quantity Unit:	P
Additional Code 1:	Not reported
Additional Code 2:	Not reported
Additional Code 3:	Not reported
Additional Code 4:	Not reported
Additional Code 5:	Not reported
Shipment Date:	20151111
Creation Date:	Not reported
Receipt Date:	Not reported
Manifest ID:	008517972FLE
Trans EPA ID:	MNS000110924
Trans Name:	STERICYCLE SPECIALTY WASTE SOLUTIONS INC
Trans 2 EPA ID:	CAR000210617
Trans 2 Name:	21ST CENTURY ENVIRONMENTAL OF CALIFORNIA
TSDf EPA ID:	CAD980884183
Trans Name:	GENERAL ENVIRONMENTAL MGT LLC
TSDf Alt EPA ID:	Not reported
TSDf Alt Name:	Not reported
Waste Code Description:	214 - Unspecified solvent mixture
RCRA Code:	D001
Meth Code:	H141 - Storage, Bulking, And/Or Transfer Off Site--No Treatment/Reovery (H010-H129) Or (H131-H135)
Quantity Tons:	0.009
Waste Quantity:	18

Map ID
Direction
Distance
Elevation

MAP FINDINGS

Site

Database(s)

EDR ID Number
EPA ID Number

WALGREENS #3296 (Continued)

S113149612

Quantity Unit:	P
Additional Code 1:	Not reported
Additional Code 2:	Not reported
Additional Code 3:	Not reported
Additional Code 4:	Not reported
Additional Code 5:	Not reported
Shipment Date:	20151111
Creation Date:	Not reported
Receipt Date:	Not reported
Manifest ID:	008517972FLE
Trans EPA ID:	MNS000110924
Trans Name:	STERICYCLE SPECIALTY WASTE SOLUTIONS INC
Trans 2 EPA ID:	CAR000210617
Trans 2 Name:	21ST CENTURY ENVIRONMENTAL OF CALIFORNIA
TSDf EPA ID:	CAD980884183
Trans Name:	GENERAL ENVIRONMENTAL MGT LLC
TSDf Alt EPA ID:	Not reported
TSDf Alt Name:	Not reported
Waste Code Description:	311 - Pharmaceutical waste
RCRA Code:	P075
Meth Code:	H141 - Storage, Bulking, And/Or Transfer Off Site--No Treatment/Reovery (H010-H129) Or (H131-H135)
Quantity Tons:	0.004
Waste Quantity:	8
Quantity Unit:	P
Additional Code 1:	Not reported
Additional Code 2:	Not reported
Additional Code 3:	Not reported
Additional Code 4:	Not reported
Additional Code 5:	Not reported
Shipment Date:	20151111
Creation Date:	9/29/2016 18:33:11
Receipt Date:	19971216
Manifest ID:	008517973FLE
Trans EPA ID:	MNS000110924
Trans Name:	STERICYCLE SPECIALTY WASTE SOLUTIONS INC
Trans 2 EPA ID:	CAR000210617
Trans 2 Name:	21ST CENTURY ENVIRONMENTAL OF CALIFORNIA
TSDf EPA ID:	NVD980895338
Trans Name:	21ST CENTURY EMN LLC
TSDf Alt EPA ID:	Not reported
TSDf Alt Name:	Not reported
Waste Code Description:	141 - Off-specification, aged, or surplus inorganics
RCRA Code:	Not reported
Meth Code:	H141 - Storage, Bulking, And/Or Transfer Off Site--No Treatment/Reovery (H010-H129) Or (H131-H135)
Quantity Tons:	0.007
Waste Quantity:	14
Quantity Unit:	P
Additional Code 1:	Not reported
Additional Code 2:	Not reported
Additional Code 3:	Not reported
Additional Code 4:	Not reported
Additional Code 5:	Not reported

Map ID
Direction
Distance
Elevation

MAP FINDINGS

Site

Database(s)

EDR ID Number
EPA ID Number

WALGREENS #3296 (Continued)

S113149612

Shipment Date: 20151111
Creation Date: Not reported
Receipt Date: Not reported
Manifest ID: 008517972FLE
Trans EPA ID: MNS000110924
Trans Name: STERICYCLE SPECIALTY WASTE SOLUTIONS INC
Trans 2 EPA ID: CAR000210617
Trans 2 Name: 21ST CENTURY ENVIRONMENTAL OF CALIFORNIA
TSDf EPA ID: CAD980884183
Trans Name: GENERAL ENVIRONMENTAL MGT LLC
TSDf Alt EPA ID: Not reported
TSDf Alt Name: Not reported
Waste Code Description: - Not reported
RCRA Code: Not reported
Meth Code: H141 - Storage, Bulking, And/Or Transfer Off Site--No Treatment/Reovery (H010-H129) Or (H131-H135)

Quantity Tons: 0.0135
Waste Quantity: 27
Quantity Unit: P
Additional Code 1: Not reported
Additional Code 2: Not reported
Additional Code 3: Not reported
Additional Code 4: Not reported
Additional Code 5: Not reported

Shipment Date: 20151111
Creation Date: 3/2/2016 22:15:14
Receipt Date: 20151202
Manifest ID: 008517972FLE
Trans EPA ID: MNS000110924
Trans Name: STERICYCLE SPECIALTY WASTE SOLUTIONS INC
Trans 2 EPA ID: CAR000210617
Trans 2 Name: 21ST CENTURY ENVIRONMENTAL OF CALIFORNIA
TSDf EPA ID: CAD980884183
Trans Name: GENERAL ENVIRONMENTAL MGT LLC
TSDf Alt EPA ID: Not reported
TSDf Alt Name: Not reported
Waste Code Description: 311 - Pharmaceutical waste
RCRA Code: P001
Meth Code: H141 - Storage, Bulking, And/Or Transfer Off Site--No Treatment/Reovery (H010-H129) Or (H131-H135)

Quantity Tons: 0.0005
Waste Quantity: 1
Quantity Unit: P
Additional Code 1: Not reported
Additional Code 2: Not reported
Additional Code 3: Not reported
Additional Code 4: Not reported
Additional Code 5: Not reported

Additional Info:
Year: 2013
Gen EPA ID: CAL000324266

Shipment Date: 20131105
Creation Date: 3/31/2014 22:15:09
Receipt Date: 20131125

Map ID
Direction
Distance
Elevation

MAP FINDINGS

Site

Database(s)

EDR ID Number
EPA ID Number

WALGREENS #3296 (Continued)

S113149612

Manifest ID:	006237654FLE
Trans EPA ID:	MNS000110924
Trans Name:	STERICYCLE SPECIALTY WASTE SOLUTIONS INC
Trans 2 EPA ID:	NED986382133
Trans 2 Name:	SMITH SYSTEMS TRANSPORTATION INC
TSDF EPA ID:	INR000110197
Trans Name:	STERICYCLE INC
TSDF Alt EPA ID:	Not reported
TSDF Alt Name:	Not reported
Waste Code Description:	214 - Unspecified solvent mixture
RCRA Code:	D001
Meth Code:	H141 - Storage, Bulking, And/Or Transfer Off Site--No Treatment/Reovery (H010-H129) Or (H131-H135)
Quantity Tons:	0.0195
Waste Quantity:	39
Quantity Unit:	P
Additional Code 1:	Not reported
Additional Code 2:	Not reported
Additional Code 3:	Not reported
Additional Code 4:	Not reported
Additional Code 5:	Not reported
Shipment Date:	20131105
Creation Date:	3/31/2014 22:15:09
Receipt Date:	20131125
Manifest ID:	006237654FLE
Trans EPA ID:	MNS000110924
Trans Name:	STERICYCLE SPECIALTY WASTE SOLUTIONS INC
Trans 2 EPA ID:	NED986382133
Trans 2 Name:	SMITH SYSTEMS TRANSPORTATION INC
TSDF EPA ID:	INR000110197
Trans Name:	STERICYCLE INC
TSDF Alt EPA ID:	Not reported
TSDF Alt Name:	Not reported
Waste Code Description:	232 - Pesticides and other waste associated with pesticide production
RCRA Code:	Not reported
Meth Code:	H141 - Storage, Bulking, And/Or Transfer Off Site--No Treatment/Reovery (H010-H129) Or (H131-H135)
Quantity Tons:	0.0015
Waste Quantity:	3
Quantity Unit:	P
Additional Code 1:	Not reported
Additional Code 2:	Not reported
Additional Code 3:	Not reported
Additional Code 4:	Not reported
Additional Code 5:	Not reported
Shipment Date:	20131105
Creation Date:	3/31/2014 22:15:09
Receipt Date:	20131125
Manifest ID:	006237654FLE
Trans EPA ID:	MNS000110924
Trans Name:	STERICYCLE SPECIALTY WASTE SOLUTIONS INC
Trans 2 EPA ID:	NED986382133
Trans 2 Name:	SMITH SYSTEMS TRANSPORTATION INC
TSDF EPA ID:	INR000110197
Trans Name:	STERICYCLE INC

Map ID
Direction
Distance
Elevation

MAP FINDINGS

Site

Database(s)

EDR ID Number
EPA ID Number

WALGREENS #3296 (Continued)

S113149612

TSDF Alt EPA ID: Not reported
TSDF Alt Name: Not reported
Waste Code Description: 122 - Alkaline solution without metals (pH > 12.5)
RCRA Code: D002
Meth Code: H141 - Storage, Bulking, And/Or Transfer Off Site--No Treatment/Reovery (H010-H129) Or (H131-H135)
Quantity Tons: 0.005
Waste Quantity: 10
Quantity Unit: P
Additional Code 1: Not reported
Additional Code 2: Not reported
Additional Code 3: Not reported
Additional Code 4: Not reported
Additional Code 5: Not reported

Shipment Date: 20131105
Creation Date: 3/31/2014 22:15:09
Receipt Date: 20131125
Manifest ID: 006237654FLE
Trans EPA ID: MNS000110924
Trans Name: STERICYCLE SPECIALTY WASTE SOLUTIONS INC
Trans 2 EPA ID: NED986382133
Trans 2 Name: SMITH SYSTEMS TRANSPORTATION INC
TSDF EPA ID: INR000110197
Trans Name: STERICYCLE INC
TSDF Alt EPA ID: Not reported
TSDF Alt Name: Not reported
Waste Code Description: 311 - Pharmaceutical waste
RCRA Code: P001
Meth Code: H141 - Storage, Bulking, And/Or Transfer Off Site--No Treatment/Reovery (H010-H129) Or (H131-H135)

Quantity Tons: 0.0005
Waste Quantity: 1
Quantity Unit: P
Additional Code 1: Not reported
Additional Code 2: Not reported
Additional Code 3: Not reported
Additional Code 4: Not reported
Additional Code 5: Not reported

Shipment Date: 20131105
Creation Date: Not reported
Receipt Date: Not reported
Manifest ID: 006237654FLE
Trans EPA ID: MNS000110924
Trans Name: STERICYCLE SPECIALTY WASTE SOLUTIONS INC
Trans 2 EPA ID: NED986382133
Trans 2 Name: SMITH SYSTEMS TRANSPORTATION INC
TSDF EPA ID: INR000110197
Trans Name: STERICYCLE INC
TSDF Alt EPA ID: Not reported
TSDF Alt Name: Not reported
Waste Code Description: - Not reported
RCRA Code: Not reported
Meth Code: - Not reported
Quantity Tons: 0.0035
Waste Quantity: 7

Map ID
Direction
Distance
Elevation

MAP FINDINGS

Site

Database(s)

EDR ID Number
EPA ID Number

WALGREENS #3296 (Continued)

S113149612

Quantity Unit:	P
Additional Code 1:	Not reported
Additional Code 2:	Not reported
Additional Code 3:	Not reported
Additional Code 4:	Not reported
Additional Code 5:	Not reported
Shipment Date:	20131105
Creation Date:	Not reported
Receipt Date:	Not reported
Manifest ID:	006237654FLE
Trans EPA ID:	MNS000110924
Trans Name:	STERICYCLE SPECIALTY WASTE SOLUTIONS INC
Trans 2 EPA ID:	NED986382133
Trans 2 Name:	SMITH SYSTEMS TRANSPORTATION INC
TSDf EPA ID:	INR000110197
Trans Name:	STERICYCLE INC
TSDf Alt EPA ID:	Not reported
TSDf Alt Name:	Not reported
Waste Code Description:	331 - Off-specification, aged, or surplus organics
RCRA Code:	Not reported
Meth Code:	- Not reported
Quantity Tons:	0.134
Waste Quantity:	268
Quantity Unit:	P
Additional Code 1:	Not reported
Additional Code 2:	Not reported
Additional Code 3:	Not reported
Additional Code 4:	Not reported
Additional Code 5:	Not reported
Shipment Date:	20131105
Creation Date:	Not reported
Receipt Date:	Not reported
Manifest ID:	006237654FLE
Trans EPA ID:	MNS000110924
Trans Name:	STERICYCLE SPECIALTY WASTE SOLUTIONS INC
Trans 2 EPA ID:	NED986382133
Trans 2 Name:	SMITH SYSTEMS TRANSPORTATION INC
TSDf EPA ID:	INR000110197
Trans Name:	STERICYCLE INC
TSDf Alt EPA ID:	Not reported
TSDf Alt Name:	Not reported
Waste Code Description:	131 - Aqueous solution (2 < pH < 12.5) containing reactive anions (azide, bromate, chlorate, cyanide, fluoride, hypochlorite, nitrite, perchlorate, and sulfide anions)
RCRA Code:	D001
Meth Code:	H141 - Storage, Bulking, And/Or Transfer Off Site--No Treatment/Reovery (H010-H129) Or (H131-H135)
Quantity Tons:	0.0065
Waste Quantity:	13
Quantity Unit:	P
Additional Code 1:	Not reported
Additional Code 2:	Not reported
Additional Code 3:	Not reported
Additional Code 4:	Not reported
Additional Code 5:	Not reported

Map ID
Direction
Distance
Elevation

MAP FINDINGS

Site

Database(s)

EDR ID Number
EPA ID Number

WALGREENS #3296 (Continued)

S113149612

Shipment Date: 20131105
Creation Date: Not reported
Receipt Date: Not reported
Manifest ID: 006237654FLE
Trans EPA ID: MNS000110924
Trans Name: STERICYCLE SPECIALTY WASTE SOLUTIONS INC
Trans 2 EPA ID: NED986382133
Trans 2 Name: SMITH SYSTEMS TRANSPORTATION INC
TSDf EPA ID: INR000110197
Trans Name: STERICYCLE INC
TSDf Alt EPA ID: Not reported
TSDf Alt Name: Not reported
Waste Code Description: 331 - Off-specification, aged, or surplus organics
RCRA Code: Not reported
Meth Code: - Not reported
Quantity Tons: 0.001
Waste Quantity: 2
Quantity Unit: P
Additional Code 1: Not reported
Additional Code 2: Not reported
Additional Code 3: Not reported
Additional Code 4: Not reported
Additional Code 5: Not reported

Shipment Date: 20131105
Creation Date: Not reported
Receipt Date: Not reported
Manifest ID: 006237654FLE
Trans EPA ID: MNS000110924
Trans Name: STERICYCLE SPECIALTY WASTE SOLUTIONS INC
Trans 2 EPA ID: NED986382133
Trans 2 Name: SMITH SYSTEMS TRANSPORTATION INC
TSDf EPA ID: INR000110197
Trans Name: STERICYCLE INC
TSDf Alt EPA ID: Not reported
TSDf Alt Name: Not reported
Waste Code Description: - Not reported
RCRA Code: Not reported
Meth Code: - Not reported
Quantity Tons: 0.042
Waste Quantity: 84
Quantity Unit: P
Additional Code 1: Not reported
Additional Code 2: Not reported
Additional Code 3: Not reported
Additional Code 4: Not reported
Additional Code 5: Not reported

Shipment Date: 20131105
Creation Date: Not reported
Receipt Date: Not reported
Manifest ID: 006237654FLE
Trans EPA ID: MNS000110924
Trans Name: STERICYCLE SPECIALTY WASTE SOLUTIONS INC
Trans 2 EPA ID: NED986382133
Trans 2 Name: SMITH SYSTEMS TRANSPORTATION INC
TSDf EPA ID: INR000110197

Map ID
Direction
Distance
Elevation

MAP FINDINGS

Site

Database(s)

EDR ID Number
EPA ID Number

WALGREENS #3296 (Continued)

S113149612

Trans Name: STERICYCLE INC
TSDf Alt EPA ID: Not reported
TSDf Alt Name: Not reported
Waste Code Description: 331 - Off-specification, aged, or surplus organics
RCRA Code: Not reported
Meth Code: - Not reported
Quantity Tons: 0.054
Waste Quantity: 108
Quantity Unit: P
Additional Code 1: Not reported
Additional Code 2: Not reported
Additional Code 3: Not reported
Additional Code 4: Not reported
Additional Code 5: Not reported

Additional Info:

Year: 2011
Gen EPA ID: CAL000324266

Shipment Date: 20111018
Creation Date: 11/28/2012 22:15:25
Receipt Date: 20111103
Manifest ID: 005011398FLE
Trans EPA ID: MNS000110924
Trans Name: STERICYCLE SPECIALTY WASTE SOLUTIONS INC
Trans 2 EPA ID: CAD982492399
Trans 2 Name: ALL CHEMICAL DISPOSAL INC
TSDf EPA ID: INR000110197
Trans Name: STERICYCLE INC
TSDf Alt EPA ID: Not reported
TSDf Alt Name: Not reported
Waste Code Description: 232 - Pesticides and other waste associated with pesticide production
RCRA Code: Not reported
Meth Code: H141 - Storage, Bulking, And/Or Transfer Off Site--No Treatment/Reovery (H010-H129) Or (H131-H135)
Quantity Tons: 0.0005
Waste Quantity: 1
Quantity Unit: P
Additional Code 1: Not reported
Additional Code 2: Not reported
Additional Code 3: Not reported
Additional Code 4: Not reported
Additional Code 5: Not reported

Shipment Date: 20111018
Creation Date: 11/28/2012 22:15:25
Receipt Date: 20111103
Manifest ID: 005011398FLE
Trans EPA ID: MNS000110924
Trans Name: STERICYCLE SPECIALTY WASTE SOLUTIONS INC
Trans 2 EPA ID: CAD982492399
Trans 2 Name: ALL CHEMICAL DISPOSAL INC
TSDf EPA ID: INR000110197
Trans Name: STERICYCLE INC
TSDf Alt EPA ID: Not reported
TSDf Alt Name: Not reported
Waste Code Description: 311 - Pharmaceutical waste

Map ID
Direction
Distance
Elevation

MAP FINDINGS

Site

Database(s)

EDR ID Number
EPA ID Number

WALGREENS #3296 (Continued)

S113149612

RCRA Code: P075
Meth Code: H141 - Storage, Bulking, And/Or Transfer Off Site--No Treatment/Reovery (H010-H129) Or (H131-H135)
Quantity Tons: 0.001
Waste Quantity: 2
Quantity Unit: P
Additional Code 1: P001
Additional Code 2: Not reported
Additional Code 3: Not reported
Additional Code 4: Not reported
Additional Code 5: Not reported

Shipment Date: 20111018
Creation Date: Not reported
Receipt Date: Not reported
Manifest ID: 005011398FLE
Trans EPA ID: MNS000110924
Trans Name: STERICYCLE SPECIALTY WASTE SOLUTIONS INC
Trans 2 EPA ID: CAD982492399
Trans 2 Name: ALL CHEMICAL DISPOSAL INC
TSDf EPA ID: INR000110197
Trans Name: STERICYCLE INC
TSDf Alt EPA ID: Not reported
TSDf Alt Name: Not reported
Waste Code Description: - Not reported
RCRA Code: Not reported
Meth Code: - Not reported
Quantity Tons: 0.007
Waste Quantity: 14
Quantity Unit: P
Additional Code 1: Not reported
Additional Code 2: Not reported
Additional Code 3: Not reported
Additional Code 4: Not reported
Additional Code 5: Not reported

Shipment Date: 20111018
Creation Date: Not reported
Receipt Date: Not reported
Manifest ID: 005011398FLE
Trans EPA ID: MNS000110924
Trans Name: STERICYCLE SPECIALTY WASTE SOLUTIONS INC
Trans 2 EPA ID: CAD982492399
Trans 2 Name: ALL CHEMICAL DISPOSAL INC
TSDf EPA ID: INR000110197
Trans Name: STERICYCLE INC
TSDf Alt EPA ID: Not reported
TSDf Alt Name: Not reported
Waste Code Description: 135 - Unspecified aqueous solution
RCRA Code: Not reported
Meth Code: - Not reported
Quantity Tons: 0.119
Waste Quantity: 238
Quantity Unit: P
Additional Code 1: Not reported
Additional Code 2: Not reported
Additional Code 3: Not reported

Map ID
Direction
Distance
Elevation

MAP FINDINGS

Site

Database(s)

EDR ID Number
EPA ID Number

WALGREENS #3296 (Continued)

S113149612

Additional Code 4:	Not reported
Additional Code 5:	Not reported
Shipment Date:	20111018
Creation Date:	Not reported
Receipt Date:	Not reported
Manifest ID:	005011398FLE
Trans EPA ID:	MNS000110924
Trans Name:	STERICYCLE SPECIALTY WASTE SOLUTIONS INC
Trans 2 EPA ID:	CAD982492399
Trans 2 Name:	ALL CHEMICAL DISPOSAL INC
TSDf EPA ID:	INR000110197
Trans Name:	STERICYCLE INC
TSDf Alt EPA ID:	Not reported
TSDf Alt Name:	Not reported
Waste Code Description:	311 - Pharmaceutical waste
RCRA Code:	Not reported
Meth Code:	- Not reported
Quantity Tons:	0.0225
Waste Quantity:	45
Quantity Unit:	P
Additional Code 1:	Not reported
Additional Code 2:	Not reported
Additional Code 3:	Not reported
Additional Code 4:	Not reported
Additional Code 5:	Not reported
Shipment Date:	20111018
Creation Date:	Not reported
Receipt Date:	Not reported
Manifest ID:	005011398FLE
Trans EPA ID:	MNS000110924
Trans Name:	STERICYCLE SPECIALTY WASTE SOLUTIONS INC
Trans 2 EPA ID:	CAD982492399
Trans 2 Name:	ALL CHEMICAL DISPOSAL INC
TSDf EPA ID:	INR000110197
Trans Name:	STERICYCLE INC
TSDf Alt EPA ID:	Not reported
TSDf Alt Name:	Not reported
Waste Code Description:	791 - Liquids with pH < 2 792 Liquids with pH < 2 with metals
RCRA Code:	D002
Meth Code:	H141 - Storage, Bulking, And/Or Transfer Off Site--No Treatment/Reovery (H010-H129) Or (H131-H135)
Quantity Tons:	0.0035
Waste Quantity:	7
Quantity Unit:	P
Additional Code 1:	Not reported
Additional Code 2:	Not reported
Additional Code 3:	Not reported
Additional Code 4:	Not reported
Additional Code 5:	Not reported
Shipment Date:	20111018
Creation Date:	11/28/2012 22:15:25
Receipt Date:	20111103
Manifest ID:	005011398FLE
Trans EPA ID:	MNS000110924

Map ID
Direction
Distance
Elevation

MAP FINDINGS

Site

Database(s)

EDR ID Number
EPA ID Number

WALGREENS #3296 (Continued)

S113149612

Trans Name:	STERICYCLE SPECIALTY WASTE SOLUTIONS INC
Trans 2 EPA ID:	CAD982492399
Trans 2 Name:	ALL CHEMICAL DISPOSAL INC
TSDf EPA ID:	INR000110197
Trans Name:	STERICYCLE INC
TSDf Alt EPA ID:	Not reported
TSDf Alt Name:	Not reported
Waste Code Description:	214 - Unspecified solvent mixture
RCRA Code:	D001
Meth Code:	H141 - Storage, Bulking, And/Or Transfer Off Site--No Treatment/Reovery (H010-H129) Or (H131-H135)
Quantity Tons:	0.013
Waste Quantity:	26
Quantity Unit:	P
Additional Code 1:	Not reported
Additional Code 2:	Not reported
Additional Code 3:	Not reported
Additional Code 4:	Not reported
Additional Code 5:	Not reported
Shipment Date:	20111018
Creation Date:	11/28/2012 22:15:25
Receipt Date:	20111103
Manifest ID:	005011398FLE
Trans EPA ID:	MNS000110924
Trans Name:	STERICYCLE SPECIALTY WASTE SOLUTIONS INC
Trans 2 EPA ID:	CAD982492399
Trans 2 Name:	ALL CHEMICAL DISPOSAL INC
TSDf EPA ID:	INR000110197
Trans Name:	STERICYCLE INC
TSDf Alt EPA ID:	Not reported
TSDf Alt Name:	Not reported
Waste Code Description:	214 - Unspecified solvent mixture
RCRA Code:	D001
Meth Code:	H141 - Storage, Bulking, And/Or Transfer Off Site--No Treatment/Reovery (H010-H129) Or (H131-H135)
Quantity Tons:	0.012
Waste Quantity:	24
Quantity Unit:	P
Additional Code 1:	Not reported
Additional Code 2:	Not reported
Additional Code 3:	Not reported
Additional Code 4:	Not reported
Additional Code 5:	Not reported
Shipment Date:	20110721
Creation Date:	11/19/2012 22:15:08
Receipt Date:	20110810
Manifest ID:	004509814FLE
Trans EPA ID:	MNS000110924
Trans Name:	STERICYCLE SPECIALTY WASTE SOLUTIONS INC
Trans 2 EPA ID:	CAD982492399
Trans 2 Name:	ALL CHEMICAL DISPOSAL INC
TSDf EPA ID:	OHD083377010
Trans Name:	ENVIRONMENTAL ENTERPRISES INC
TSDf Alt EPA ID:	Not reported
TSDf Alt Name:	Not reported

Map ID
Direction
Distance
Elevation

MAP FINDINGS

Site

Database(s)

EDR ID Number
EPA ID Number

WALGREENS #3296 (Continued)

S113149612

Waste Code Description: 214 - Unspecified solvent mixture
RCRA Code: D001
Meth Code: H050 - Energy Recovery At This Site--Use As Fuel(Includes On-Site Fuel Blending)
Quantity Tons: 0.01
Waste Quantity: 20
Quantity Unit: P
Additional Code 1: Not reported
Additional Code 2: Not reported
Additional Code 3: Not reported
Additional Code 4: Not reported
Additional Code 5: Not reported

Shipment Date: 20110721
Creation Date: 11/19/2012 22:15:08
Receipt Date: 20110810
Manifest ID: 004509814FLE
Trans EPA ID: MNS000110924
Trans Name: STERICYCLE SPECIALTY WASTE SOLUTIONS INC
Trans 2 EPA ID: CAD982492399
Trans 2 Name: ALL CHEMICAL DISPOSAL INC
TSDf EPA ID: OHD083377010
Trans Name: ENVIRONMENTAL ENTERPRISES INC
TSDf Alt EPA ID: Not reported
TSDf Alt Name: Not reported
Waste Code Description: 232 - Pesticides and other waste associated with pesticide production
RCRA Code: Not reported
Meth Code: - Not reported
Quantity Tons: 0.001
Waste Quantity: 2
Quantity Unit: P
Additional Code 1: Not reported
Additional Code 2: Not reported
Additional Code 3: Not reported
Additional Code 4: Not reported
Additional Code 5: Not reported

Additional Info:

Year: 2017
Gen EPA ID: CAL000324266

Shipment Date: 20171207
Creation Date: 9/26/2018 18:30:11
Receipt Date: 20180118
Manifest ID: 010733469FLE
Trans EPA ID: MNS000110924
Trans Name: STERICYCLE SPECIALTY WASTE SOLUTIONS INC
Trans 2 EPA ID: NED986382133
Trans 2 Name: SMITH SYSTEMS
TSDf EPA ID: CAD008364432
Trans Name: RHO CHEM LLC
TSDf Alt EPA ID: Not reported
TSDf Alt Name: Not reported
Waste Code Description: 331 - Off-specification, aged, or surplus organics
RCRA Code: D001
Meth Code: H141 - Storage, Bulking, And/Or Transfer Off Site--No Treatment/Reovery (H010-H129) Or (H131-H135)

Map ID
Direction
Distance
Elevation

MAP FINDINGS

Site

Database(s)

EDR ID Number
EPA ID Number

WALGREENS #3296 (Continued)

S113149612

Quantity Tons: 0.0075
Waste Quantity: 15
Quantity Unit: P
Additional Code 1: Not reported
Additional Code 2: Not reported
Additional Code 3: Not reported
Additional Code 4: Not reported
Additional Code 5: Not reported

Shipment Date: 20171207
Creation Date: 9/26/2018 18:30:11
Receipt Date: 20180118
Manifest ID: 010733469FLE
Trans EPA ID: MNS000110924
Trans Name: STERICYCLE SPECIALTY WASTE SOLUTIONS INC
Trans 2 EPA ID: NED986382133
Trans 2 Name: SMITH SYSTEMS
TSDf EPA ID: CAD008364432
Trans Name: RHO CHEM LLC
TSDf Alt EPA ID: Not reported
TSDf Alt Name: Not reported
Waste Code Description: 331 - Off-specification, aged, or surplus organics
RCRA Code: D001
Meth Code: H141 - Storage, Bulking, And/Or Transfer Off Site--No Treatment/Reovery (H010-H129) Or (H131-H135)

Quantity Tons: 0.007
Waste Quantity: 14
Quantity Unit: P
Additional Code 1: Not reported
Additional Code 2: Not reported
Additional Code 3: Not reported
Additional Code 4: Not reported
Additional Code 5: Not reported

Shipment Date: 20171207
Creation Date: 9/26/2018 18:30:11
Receipt Date: 20180118
Manifest ID: 010733469FLE
Trans EPA ID: MNS000110924
Trans Name: STERICYCLE SPECIALTY WASTE SOLUTIONS INC
Trans 2 EPA ID: NED986382133
Trans 2 Name: SMITH SYSTEMS
TSDf EPA ID: CAD008364432
Trans Name: RHO CHEM LLC
TSDf Alt EPA ID: Not reported
TSDf Alt Name: Not reported
Waste Code Description: 331 - Off-specification, aged, or surplus organics
RCRA Code: D001
Meth Code: H141 - Storage, Bulking, And/Or Transfer Off Site--No Treatment/Reovery (H010-H129) Or (H131-H135)

Quantity Tons: 0.0005
Waste Quantity: 1
Quantity Unit: P
Additional Code 1: Not reported
Additional Code 2: Not reported
Additional Code 3: Not reported
Additional Code 4: Not reported

Map ID
Direction
Distance
Elevation

MAP FINDINGS

Site

Database(s)

EDR ID Number
EPA ID Number

WALGREENS #3296 (Continued)

S113149612

Additional Code 5:	Not reported
Shipment Date:	20171207
Creation Date:	9/26/2018 18:30:11
Receipt Date:	20180118
Manifest ID:	010733469FLE
Trans EPA ID:	MNS000110924
Trans Name:	STERICYCLE SPECIALTY WASTE SOLUTIONS INC
Trans 2 EPA ID:	NED986382133
Trans 2 Name:	SMITH SYSTEMS
TSDf EPA ID:	CAD008364432
Trans Name:	RHO CHEM LLC
TSDf Alt EPA ID:	Not reported
TSDf Alt Name:	Not reported
Waste Code Description:	311 - Pharmaceutical waste
RCRA Code:	D010
Meth Code:	H141 - Storage, Bulking, And/Or Transfer Off Site--No Treatment/Reovery (H010-H129) Or (H131-H135)
Quantity Tons:	0.001
Waste Quantity:	2
Quantity Unit:	P
Additional Code 1:	D007
Additional Code 2:	Not reported
Additional Code 3:	Not reported
Additional Code 4:	Not reported
Additional Code 5:	Not reported
Shipment Date:	20171207
Creation Date:	Not reported
Receipt Date:	Not reported
Manifest ID:	010733469FLE
Trans EPA ID:	MNS000110924
Trans Name:	STERICYCLE SPECIALTY WASTE SOLUTIONS INC
Trans 2 EPA ID:	NED986382133
Trans 2 Name:	SMITH SYSTEMS
TSDf EPA ID:	CAD008364432
Trans Name:	RHO CHEM LLC
TSDf Alt EPA ID:	Not reported
TSDf Alt Name:	Not reported
Waste Code Description:	311 - Pharmaceutical waste
RCRA Code:	P001
Meth Code:	H141 - Storage, Bulking, And/Or Transfer Off Site--No Treatment/Reovery (H010-H129) Or (H131-H135)
Quantity Tons:	0.0005
Waste Quantity:	1
Quantity Unit:	P
Additional Code 1:	Not reported
Additional Code 2:	Not reported
Additional Code 3:	Not reported
Additional Code 4:	Not reported
Additional Code 5:	Not reported
Shipment Date:	20171207
Creation Date:	Not reported
Receipt Date:	Not reported
Manifest ID:	010733469FLE
Trans EPA ID:	MNS000110924

Map ID
Direction
Distance
Elevation

MAP FINDINGS

Site

Database(s)

EDR ID Number
EPA ID Number

WALGREENS #3296 (Continued)

S113149612

Trans Name:	STERICYCLE SPECIALTY WASTE SOLUTIONS INC
Trans 2 EPA ID:	NED986382133
Trans 2 Name:	SMITH SYSTEMS
TSDf EPA ID:	CAD008364432
Trans Name:	RHO CHEM LLC
TSDf Alt EPA ID:	Not reported
TSDf Alt Name:	Not reported
Waste Code Description:	331 - Off-specification, aged, or surplus organics
RCRA Code:	Not reported
Meth Code:	H141 - Storage, Bulking, And/Or Transfer Off Site--No Treatment/Reovery (H010-H129) Or (H131-H135)
Quantity Tons:	0.1055
Waste Quantity:	211
Quantity Unit:	P
Additional Code 1:	Not reported
Additional Code 2:	Not reported
Additional Code 3:	Not reported
Additional Code 4:	Not reported
Additional Code 5:	Not reported
Shipment Date:	20171207
Creation Date:	Not reported
Receipt Date:	Not reported
Manifest ID:	010733469FLE
Trans EPA ID:	MNS000110924
Trans Name:	STERICYCLE SPECIALTY WASTE SOLUTIONS INC
Trans 2 EPA ID:	NED986382133
Trans 2 Name:	SMITH SYSTEMS
TSDf EPA ID:	CAD008364432
Trans Name:	RHO CHEM LLC
TSDf Alt EPA ID:	Not reported
TSDf Alt Name:	Not reported
Waste Code Description:	311 - Pharmaceutical waste
RCRA Code:	D010
Meth Code:	H141 - Storage, Bulking, And/Or Transfer Off Site--No Treatment/Reovery (H010-H129) Or (H131-H135)
Quantity Tons:	0.0065
Waste Quantity:	13
Quantity Unit:	P
Additional Code 1:	D007
Additional Code 2:	Not reported
Additional Code 3:	Not reported
Additional Code 4:	Not reported
Additional Code 5:	Not reported
Shipment Date:	20171207
Creation Date:	Not reported
Receipt Date:	Not reported
Manifest ID:	010733469FLE
Trans EPA ID:	MNS000110924
Trans Name:	STERICYCLE SPECIALTY WASTE SOLUTIONS INC
Trans 2 EPA ID:	NED986382133
Trans 2 Name:	SMITH SYSTEMS
TSDf EPA ID:	CAD008364432
Trans Name:	RHO CHEM LLC
TSDf Alt EPA ID:	Not reported
TSDf Alt Name:	Not reported

Map ID
Direction
Distance
Elevation

MAP FINDINGS

Site

Database(s)

EDR ID Number
EPA ID Number

WALGREENS #3296 (Continued)

S113149612

Waste Code Description: 331 - Off-specification, aged, or surplus organics
RCRA Code: Not reported
Meth Code: H141 - Storage, Bulking, And/Or Transfer Off Site--No Treatment/Reovery (H010-H129) Or (H131-H135)
Quantity Tons: 0.1055
Waste Quantity: 211
Quantity Unit: P
Additional Code 1: Not reported
Additional Code 2: Not reported
Additional Code 3: Not reported
Additional Code 4: Not reported
Additional Code 5: Not reported

Shipment Date: 20171207
Creation Date: Not reported
Receipt Date: Not reported
Manifest ID: 010733469FLE
Trans EPA ID: MNS000110924
Trans Name: STERICYCLE SPECIALTY WASTE SOLUTIONS INC
Trans 2 EPA ID: NED986382133
Trans 2 Name: SMITH SYSTEMS
TSDf EPA ID: CAD008364432
Trans Name: RHO CHEM LLC
TSDf Alt EPA ID: Not reported
TSDf Alt Name: Not reported
Waste Code Description: 311 - Pharmaceutical waste
RCRA Code: P001
Meth Code: H141 - Storage, Bulking, And/Or Transfer Off Site--No Treatment/Reovery (H010-H129) Or (H131-H135)

Quantity Tons: 0.0005
Waste Quantity: 1
Quantity Unit: P
Additional Code 1: Not reported
Additional Code 2: Not reported
Additional Code 3: Not reported
Additional Code 4: Not reported
Additional Code 5: Not reported

Shipment Date: 20171207
Creation Date: Not reported
Receipt Date: Not reported
Manifest ID: 010733469FLE
Trans EPA ID: MNS000110924
Trans Name: STERICYCLE SPECIALTY WASTE SOLUTIONS INC
Trans 2 EPA ID: NED986382133
Trans 2 Name: SMITH SYSTEMS
TSDf EPA ID: CAD008364432
Trans Name: RHO CHEM LLC
TSDf Alt EPA ID: Not reported
TSDf Alt Name: Not reported
Waste Code Description: 311 - Pharmaceutical waste
RCRA Code: D010
Meth Code: H141 - Storage, Bulking, And/Or Transfer Off Site--No Treatment/Reovery (H010-H129) Or (H131-H135)

Quantity Tons: 0.006
Waste Quantity: 12
Quantity Unit: P

Map ID
Direction
Distance
Elevation

MAP FINDINGS

Site

Database(s)

EDR ID Number
EPA ID Number

WALGREENS #3296 (Continued)

S113149612

Additional Code 1: D007
Additional Code 2: Not reported
Additional Code 3: Not reported
Additional Code 4: Not reported
Additional Code 5: Not reported

Additional Info:

Year: 2009
Gen EPA ID: CAL000324266

Shipment Date: 20091105
Creation Date: 6/29/2010 18:30:46
Receipt Date: 20091208
Manifest ID: 002555000FLE
Trans EPA ID: MNS000100924
Trans Name: STERICYCLE SPECIALTY WASTE SOLUTIONS INC
Trans 2 EPA ID: Not reported
Trans 2 Name: Not reported
TSDf EPA ID: OHD083377010
Trans Name: ENVIRONMENTAL ENTERPRISES INC
TSDf Alt EPA ID: Not reported
TSDf Alt Name: Not reported
Waste Code Description: 214 - Unspecified solvent mixture
RCRA Code: D001
Meth Code: H061 - Fuel Blending Prior To Energy Recovery At Another Site
Quantity Tons: 0.003
Waste Quantity: 6
Quantity Unit: P
Additional Code 1: Not reported
Additional Code 2: Not reported
Additional Code 3: Not reported
Additional Code 4: Not reported
Additional Code 5: Not reported

Shipment Date: 20090723
Creation Date: 3/5/2010 18:30:08
Receipt Date: 20090824
Manifest ID: 002554594FLE
Trans EPA ID: MNS000100924
Trans Name: STERICYCLE SPECIALTY WASTE SOLUTIONS INC
Trans 2 EPA ID: OKD981588791
Trans 2 Name: TRIAD TRANSPORT INC
TSDf EPA ID: OHD083377010
Trans Name: ENVIRONMENTAL ENTERPRISES INC
TSDf Alt EPA ID: Not reported
TSDf Alt Name: Not reported
Waste Code Description: 131 - Aqueous solution (2 < pH < 12.5) containing reactive anions (azide, bromate, chlorate, cyanide, fluoride, hypochlorite, nitrite, perchlorate, and sulfide anions)
RCRA Code: D001
Meth Code: H071 - Chemical Reduction With Or Without Precipitation
Quantity Tons: 0.007
Waste Quantity: 14
Quantity Unit: P
Additional Code 1: Not reported
Additional Code 2: Not reported
Additional Code 3: Not reported

Map ID
Direction
Distance
Elevation

MAP FINDINGS

Site

Database(s)

EDR ID Number
EPA ID Number

WALGREENS #3296 (Continued)

S113149612

Additional Code 4:	Not reported
Additional Code 5:	Not reported
Shipment Date:	20090723
Creation Date:	3/5/2010 18:30:08
Receipt Date:	20090824
Manifest ID:	002554594FLE
Trans EPA ID:	MNS000100924
Trans Name:	STERICYCLE SPECIALTY WASTE SOLUTIONS INC
Trans 2 EPA ID:	OKD981588791
Trans 2 Name:	TRIAD TRANSPORT INC
TSDf EPA ID:	OHD083377010
Trans Name:	ENVIRONMENTAL ENTERPRISES INC
TSDf Alt EPA ID:	Not reported
TSDf Alt Name:	Not reported
Waste Code Description:	135 - Unspecified aqueous solution
RCRA Code:	Not reported
Meth Code:	- Not reported
Quantity Tons:	0.006
Waste Quantity:	12
Quantity Unit:	P
Additional Code 1:	Not reported
Additional Code 2:	Not reported
Additional Code 3:	Not reported
Additional Code 4:	Not reported
Additional Code 5:	Not reported
Shipment Date:	20090723
Creation Date:	3/5/2010 18:30:08
Receipt Date:	20090824
Manifest ID:	002554594FLE
Trans EPA ID:	MNS000100924
Trans Name:	STERICYCLE SPECIALTY WASTE SOLUTIONS INC
Trans 2 EPA ID:	OKD981588791
Trans 2 Name:	TRIAD TRANSPORT INC
TSDf EPA ID:	OHD083377010
Trans Name:	ENVIRONMENTAL ENTERPRISES INC
TSDf Alt EPA ID:	Not reported
TSDf Alt Name:	Not reported
Waste Code Description:	214 - Unspecified solvent mixture
RCRA Code:	D001
Meth Code:	H061 - Fuel Blending Prior To Energy Recovery At Another Site
Quantity Tons:	0.0295
Waste Quantity:	59
Quantity Unit:	P
Additional Code 1:	Not reported
Additional Code 2:	Not reported
Additional Code 3:	Not reported
Additional Code 4:	Not reported
Additional Code 5:	Not reported
Shipment Date:	20090422
Creation Date:	Not reported
Receipt Date:	Not reported
Manifest ID:	002581812FLE
Trans EPA ID:	MNS000100924
Trans Name:	STERICYCLE SPECIALTY WASTE SOLUTIONS INC

Map ID
Direction
Distance
Elevation

MAP FINDINGS

Site

Database(s)

EDR ID Number
EPA ID Number

WALGREENS #3296 (Continued)

S113149612

Trans 2 EPA ID:	OKD981588791
Trans 2 Name:	TRIAD TRANSPORT INC
TSDf EPA ID:	OHD083377010
Trans Name:	ENVIRONMENTAL ENTERPRISES INC
TSDf Alt EPA ID:	Not reported
TSDf Alt Name:	Not reported
Waste Code Description:	- Not reported
RCRA Code:	Not reported
Meth Code:	- Not reported
Quantity Tons:	0.004
Waste Quantity:	8
Quantity Unit:	P
Additional Code 1:	Not reported
Additional Code 2:	Not reported
Additional Code 3:	Not reported
Additional Code 4:	Not reported
Additional Code 5:	Not reported
Shipment Date:	20090422
Creation Date:	9/25/2009 18:30:20
Receipt Date:	20090518
Manifest ID:	002581812FLE
Trans EPA ID:	MNS000100924
Trans Name:	STERICYCLE SPECIALTY WASTE SOLUTIONS INC
Trans 2 EPA ID:	OKD981588791
Trans 2 Name:	TRIAD TRANSPORT INC
TSDf EPA ID:	OHD083377010
Trans Name:	ENVIRONMENTAL ENTERPRISES INC
TSDf Alt EPA ID:	Not reported
TSDf Alt Name:	Not reported
Waste Code Description:	214 - Unspecified solvent mixture
RCRA Code:	D001
Meth Code:	H061 - Fuel Blending Prior To Energy Recovery At Another Site
Quantity Tons:	0.008
Waste Quantity:	16
Quantity Unit:	P
Additional Code 1:	Not reported
Additional Code 2:	Not reported
Additional Code 3:	Not reported
Additional Code 4:	Not reported
Additional Code 5:	Not reported
Shipment Date:	20090422
Creation Date:	9/25/2009 18:30:20
Receipt Date:	20090518
Manifest ID:	002581812FLE
Trans EPA ID:	MNS000100924
Trans Name:	STERICYCLE SPECIALTY WASTE SOLUTIONS INC
Trans 2 EPA ID:	OKD981588791
Trans 2 Name:	TRIAD TRANSPORT INC
TSDf EPA ID:	OHD083377010
Trans Name:	ENVIRONMENTAL ENTERPRISES INC
TSDf Alt EPA ID:	Not reported
TSDf Alt Name:	Not reported
Waste Code Description:	131 - Aqueous solution (2 < pH < 12.5) containing reactive anions (azide, bromate, chlorate, cyanide, fluoride, hypochlorite, nitrite, perchlorate, and sulfide anions)

Map ID
Direction
Distance
Elevation

MAP FINDINGS

Site

Database(s)

EDR ID Number
EPA ID Number

WALGREENS #3296 (Continued)

S113149612

RCRA Code:	D001
Meth Code:	H071 - Chemical Reduction With Or Without Precipitation
Quantity Tons:	0.0045
Waste Quantity:	9
Quantity Unit:	P
Additional Code 1:	Not reported
Additional Code 2:	Not reported
Additional Code 3:	Not reported
Additional Code 4:	Not reported
Additional Code 5:	Not reported
Shipment Date:	20090422
Creation Date:	9/25/2009 18:30:20
Receipt Date:	20090518
Manifest ID:	002581812FLE
Trans EPA ID:	MNS000100924
Trans Name:	STERICYCLE SPECIALTY WASTE SOLUTIONS INC
Trans 2 EPA ID:	OKD981588791
Trans 2 Name:	TRIAD TRANSPORT INC
TSDf EPA ID:	OHD083377010
Trans Name:	ENVIRONMENTAL ENTERPRISES INC
TSDf Alt EPA ID:	Not reported
TSDf Alt Name:	Not reported
Waste Code Description:	135 - Unspecified aqueous solution
RCRA Code:	Not reported
Meth Code:	- Not reported
Quantity Tons:	0.004
Waste Quantity:	8
Quantity Unit:	P
Additional Code 1:	Not reported
Additional Code 2:	Not reported
Additional Code 3:	Not reported
Additional Code 4:	Not reported
Additional Code 5:	Not reported
Shipment Date:	20090422
Creation Date:	9/25/2009 18:30:20
Receipt Date:	20090518
Manifest ID:	002581812FLE
Trans EPA ID:	MNS000100924
Trans Name:	STERICYCLE SPECIALTY WASTE SOLUTIONS INC
Trans 2 EPA ID:	OKD981588791
Trans 2 Name:	TRIAD TRANSPORT INC
TSDf EPA ID:	OHD083377010
Trans Name:	ENVIRONMENTAL ENTERPRISES INC
TSDf Alt EPA ID:	Not reported
TSDf Alt Name:	Not reported
Waste Code Description:	214 - Unspecified solvent mixture
RCRA Code:	D001
Meth Code:	H061 - Fuel Blending Prior To Energy Recovery At Another Site
Quantity Tons:	0.0115
Waste Quantity:	23
Quantity Unit:	P
Additional Code 1:	Not reported
Additional Code 2:	Not reported
Additional Code 3:	Not reported
Additional Code 4:	Not reported

Map ID
Direction
Distance
Elevation

MAP FINDINGS

Site

Database(s)

EDR ID Number
EPA ID Number

WALGREENS #3296 (Continued)

S113149612

Additional Code 5:	Not reported
Shipment Date:	20090123
Creation Date:	6/16/2009 18:30:21
Receipt Date:	20090206
Manifest ID:	002581571FLE
Trans EPA ID:	SCD987584778
Trans Name:	SUMTER TRANSPORT COMPANY
Trans 2 EPA ID:	OKD981588791
Trans 2 Name:	TRIAD TRANSPORT INC
TSDf EPA ID:	OHD083377010
Trans Name:	ENVIRONMENTAL ENTERPRISES INC
TSDf Alt EPA ID:	Not reported
TSDf Alt Name:	Not reported
Waste Code Description:	214 - Unspecified solvent mixture
RCRA Code:	D001
Meth Code:	H061 - Fuel Blending Prior To Energy Recovery At Another Site
Quantity Tons:	0.0025
Waste Quantity:	5
Quantity Unit:	P
Additional Code 1:	Not reported
Additional Code 2:	Not reported
Additional Code 3:	Not reported
Additional Code 4:	Not reported
Additional Code 5:	Not reported
Additional Info:	
Year:	2015
Gen EPA ID:	CAL000324266
Shipment Date:	20151111
Creation Date:	3/2/2016 22:15:14
Receipt Date:	20151202
Manifest ID:	008517972FLE
Trans EPA ID:	MNS000110924
Trans Name:	STERICYCLE SPECIALTY WASTE SOLUTIONS INC
Trans 2 EPA ID:	CAR000210617
Trans 2 Name:	21ST CENTURY ENVIRONMENTAL OF CALIFORNIA
TSDf EPA ID:	CAD980884183
Trans Name:	GENERAL ENVIRONMENTAL MGT LLC
TSDf Alt EPA ID:	Not reported
TSDf Alt Name:	Not reported
Waste Code Description:	214 - Unspecified solvent mixture
RCRA Code:	D001
Meth Code:	H141 - Storage, Bulking, And/Or Transfer Off Site--No Treatment/Reovery (H010-H129) Or (H131-H135)
Quantity Tons:	0.0045
Waste Quantity:	9
Quantity Unit:	P
Additional Code 1:	Not reported
Additional Code 2:	Not reported
Additional Code 3:	Not reported
Additional Code 4:	Not reported
Additional Code 5:	Not reported
Shipment Date:	20151111
Creation Date:	3/2/2016 22:15:14

Map ID
Direction
Distance
Elevation

MAP FINDINGS

Site

Database(s)

EDR ID Number
EPA ID Number

WALGREENS #3296 (Continued)

S113149612

Receipt Date: 20151202
Manifest ID: 008517972FLE
Trans EPA ID: MNS000110924
Trans Name: STERICYCLE SPECIALTY WASTE SOLUTIONS INC
Trans 2 EPA ID: CAR000210617
Trans 2 Name: 21ST CENTURY ENVIRONMENTAL OF CALIFORNIA
TSDf EPA ID: CAD980884183
Trans Name: GENERAL ENVIRONMENTAL MGT LLC
TSDf Alt EPA ID: Not reported
TSDf Alt Name: Not reported
Waste Code Description: 311 - Pharmaceutical waste
RCRA Code: P001
Meth Code: H141 - Storage, Bulking, And/Or Transfer Off Site--No Treatment/Reovery (H010-H129) Or (H131-H135)

Quantity Tons: 0.0005
Waste Quantity: 1
Quantity Unit: P
Additional Code 1: Not reported
Additional Code 2: Not reported
Additional Code 3: Not reported
Additional Code 4: Not reported
Additional Code 5: Not reported

Shipment Date: 20151111
Creation Date: Not reported
Receipt Date: Not reported
Manifest ID: 008517972FLE
Trans EPA ID: MNS000110924
Trans Name: STERICYCLE SPECIALTY WASTE SOLUTIONS INC
Trans 2 EPA ID: CAR000210617
Trans 2 Name: 21ST CENTURY ENVIRONMENTAL OF CALIFORNIA
TSDf EPA ID: CAD980884183
Trans Name: GENERAL ENVIRONMENTAL MGT LLC
TSDf Alt EPA ID: Not reported
TSDf Alt Name: Not reported
Waste Code Description: - Not reported
RCRA Code: Not reported
Meth Code: H141 - Storage, Bulking, And/Or Transfer Off Site--No Treatment/Reovery (H010-H129) Or (H131-H135)

Quantity Tons: 0.0135
Waste Quantity: 27
Quantity Unit: P
Additional Code 1: Not reported
Additional Code 2: Not reported
Additional Code 3: Not reported
Additional Code 4: Not reported
Additional Code 5: Not reported

Shipment Date: 20151111
Creation Date: 3/2/2016 22:15:14
Receipt Date: 20151202
Manifest ID: 008517972FLE
Trans EPA ID: MNS000110924
Trans Name: STERICYCLE SPECIALTY WASTE SOLUTIONS INC
Trans 2 EPA ID: CAR000210617
Trans 2 Name: 21ST CENTURY ENVIRONMENTAL OF CALIFORNIA
TSDf EPA ID: CAD980884183

Map ID
Direction
Distance
Elevation

MAP FINDINGS

Site

Database(s)

EDR ID Number
EPA ID Number

WALGREENS #3296 (Continued)

S113149612

Trans Name:	GENERAL ENVIRONMENTAL MGT LLC
TSDF Alt EPA ID:	Not reported
TSDF Alt Name:	Not reported
Waste Code Description:	311 - Pharmaceutical waste
RCRA Code:	D010
Meth Code:	H141 - Storage, Bulking, And/Or Transfer Off Site--No Treatment/Reovery (H010-H129) Or (H131-H135)
Quantity Tons:	0.0025
Waste Quantity:	5
Quantity Unit:	P
Additional Code 1:	D007
Additional Code 2:	Not reported
Additional Code 3:	Not reported
Additional Code 4:	Not reported
Additional Code 5:	Not reported
Shipment Date:	20151111
Creation Date:	9/29/2016 18:33:11
Receipt Date:	19971216
Manifest ID:	008517973FLE
Trans EPA ID:	MNS000110924
Trans Name:	STERICYCLE SPECIALTY WASTE SOLUTIONS INC
Trans 2 EPA ID:	CAR000210617
Trans 2 Name:	21ST CENTURY ENVIRONMENTAL OF CALIFORNIA
TSDF EPA ID:	NVD980895338
Trans Name:	21ST CENTURY EMN LLC
TSDF Alt EPA ID:	Not reported
TSDF Alt Name:	Not reported
Waste Code Description:	141 - Off-specification, aged, or surplus inorganics
RCRA Code:	Not reported
Meth Code:	H141 - Storage, Bulking, And/Or Transfer Off Site--No Treatment/Reovery (H010-H129) Or (H131-H135)
Quantity Tons:	0.007
Waste Quantity:	14
Quantity Unit:	P
Additional Code 1:	Not reported
Additional Code 2:	Not reported
Additional Code 3:	Not reported
Additional Code 4:	Not reported
Additional Code 5:	Not reported
Shipment Date:	20151111
Creation Date:	Not reported
Receipt Date:	Not reported
Manifest ID:	008517972FLE
Trans EPA ID:	MNS000110924
Trans Name:	STERICYCLE SPECIALTY WASTE SOLUTIONS INC
Trans 2 EPA ID:	CAR000210617
Trans 2 Name:	21ST CENTURY ENVIRONMENTAL OF CALIFORNIA
TSDF EPA ID:	CAD980884183
Trans Name:	GENERAL ENVIRONMENTAL MGT LLC
TSDF Alt EPA ID:	Not reported
TSDF Alt Name:	Not reported
Waste Code Description:	131 - Aqueous solution (2 < pH < 12.5) containing reactive anions (azide, bromate, chlorate, cyanide, fluoride, hypochlorite, nitrite, perchlorate, and sulfide anions
RCRA Code:	D001

Map ID
Direction
Distance
Elevation

MAP FINDINGS

Site

Database(s)

EDR ID Number
EPA ID Number

WALGREENS #3296 (Continued)

S113149612

Meth Code: H141 - Storage, Bulking, And/Or Transfer Off Site--No Treatment/Reovery (H010-H129) Or (H131-H135)
Quantity Tons: 0.0065
Waste Quantity: 13
Quantity Unit: P
Additional Code 1: Not reported
Additional Code 2: Not reported
Additional Code 3: Not reported
Additional Code 4: Not reported
Additional Code 5: Not reported

Shipment Date: 20151111
Creation Date: Not reported
Receipt Date: Not reported
Manifest ID: 008517972FLE
Trans EPA ID: MNS000110924
Trans Name: STERICYCLE SPECIALTY WASTE SOLUTIONS INC
Trans 2 EPA ID: CAR000210617
Trans 2 Name: 21ST CENTURY ENVIRONMENTAL OF CALIFORNIA
TSDf EPA ID: CAD980884183
Trans Name: GENERAL ENVIRONMENTAL MGT LLC
TSDf Alt EPA ID: Not reported
TSDf Alt Name: Not reported
Waste Code Description: 214 - Unspecified solvent mixture
RCRA Code: D001
Meth Code: H141 - Storage, Bulking, And/Or Transfer Off Site--No Treatment/Reovery (H010-H129) Or (H131-H135)

Quantity Tons: 0.009
Waste Quantity: 18
Quantity Unit: P
Additional Code 1: Not reported
Additional Code 2: Not reported
Additional Code 3: Not reported
Additional Code 4: Not reported
Additional Code 5: Not reported

Shipment Date: 20151111
Creation Date: 3/2/2016 22:15:14
Receipt Date: 20151202
Manifest ID: 008517972FLE
Trans EPA ID: MNS000110924
Trans Name: STERICYCLE SPECIALTY WASTE SOLUTIONS INC
Trans 2 EPA ID: CAR000210617
Trans 2 Name: 21ST CENTURY ENVIRONMENTAL OF CALIFORNIA
TSDf EPA ID: CAD980884183
Trans Name: GENERAL ENVIRONMENTAL MGT LLC
TSDf Alt EPA ID: Not reported
TSDf Alt Name: Not reported
Waste Code Description: 122 - Alkaline solution without metals (pH > 12.5)
RCRA Code: D002
Meth Code: H141 - Storage, Bulking, And/Or Transfer Off Site--No Treatment/Reovery (H010-H129) Or (H131-H135)

Quantity Tons: 0.0035
Waste Quantity: 7
Quantity Unit: P
Additional Code 1: Not reported
Additional Code 2: Not reported

Map ID
Direction
Distance
Elevation

MAP FINDINGS

Site

Database(s)

EDR ID Number
EPA ID Number

WALGREENS #3296 (Continued)

S113149612

Additional Code 3:	Not reported
Additional Code 4:	Not reported
Additional Code 5:	Not reported
Shipment Date:	20151111
Creation Date:	Not reported
Receipt Date:	Not reported
Manifest ID:	008517972FLE
Trans EPA ID:	MNS000110924
Trans Name:	STERICYCLE SPECIALTY WASTE SOLUTIONS INC
Trans 2 EPA ID:	CAR000210617
Trans 2 Name:	21ST CENTURY ENVIRONMENTAL OF CALIFORNIA
TSDf EPA ID:	CAD980884183
Trans Name:	GENERAL ENVIRONMENTAL MGT LLC
TSDf Alt EPA ID:	Not reported
TSDf Alt Name:	Not reported
Waste Code Description:	352 - Other organic solids
RCRA Code:	Not reported
Meth Code:	H141 - Storage, Bulking, And/Or Transfer Off Site--No Treatment/Reovery (H010-H129) Or (H131-H135)
Quantity Tons:	0.0195
Waste Quantity:	39
Quantity Unit:	P
Additional Code 1:	Not reported
Additional Code 2:	Not reported
Additional Code 3:	Not reported
Additional Code 4:	Not reported
Additional Code 5:	Not reported
Shipment Date:	20151111
Creation Date:	Not reported
Receipt Date:	Not reported
Manifest ID:	008517972FLE
Trans EPA ID:	MNS000110924
Trans Name:	STERICYCLE SPECIALTY WASTE SOLUTIONS INC
Trans 2 EPA ID:	CAR000210617
Trans 2 Name:	21ST CENTURY ENVIRONMENTAL OF CALIFORNIA
TSDf EPA ID:	CAD980884183
Trans Name:	GENERAL ENVIRONMENTAL MGT LLC
TSDf Alt EPA ID:	Not reported
TSDf Alt Name:	Not reported
Waste Code Description:	- Not reported
RCRA Code:	Not reported
Meth Code:	H141 - Storage, Bulking, And/Or Transfer Off Site--No Treatment/Reovery (H010-H129) Or (H131-H135)
Quantity Tons:	0.002
Waste Quantity:	4
Quantity Unit:	P
Additional Code 1:	Not reported
Additional Code 2:	Not reported
Additional Code 3:	Not reported
Additional Code 4:	Not reported
Additional Code 5:	Not reported
Additional Info:	
Year:	2008
Gen EPA ID:	CAL000324266

Map ID
Direction
Distance
Elevation

MAP FINDINGS

Site

Database(s)

EDR ID Number
EPA ID Number

WALGREENS #3296 (Continued)

S113149612

Shipment Date: 20081015
Creation Date: Not reported
Receipt Date: Not reported
Manifest ID: 001107883FLE
Trans EPA ID: SCD987584778
Trans Name: SUMTER TRANSPORT COMPANY
Trans 2 EPA ID: OKD981588791
Trans 2 Name: TRIAD TRANSPORT
TSDf EPA ID: OHD083377010
Trans Name: ENVIRONMENTAL ENTERPRISES INC
TSDf Alt EPA ID: Not reported
TSDf Alt Name: Not reported
Waste Code Description: - Not reported
RCRA Code: Not reported
Meth Code: - Not reported
Quantity Tons: 0.0015
Waste Quantity: 3
Quantity Unit: P
Additional Code 1: Not reported
Additional Code 2: Not reported
Additional Code 3: Not reported
Additional Code 4: Not reported
Additional Code 5: Not reported

Shipment Date: 20081015
Creation Date: 3/24/2009 18:30:28
Receipt Date: 20081030
Manifest ID: 001107883FLE
Trans EPA ID: SCD987584778
Trans Name: SUMTER TRANSPORT COMPANY
Trans 2 EPA ID: OKD981588791
Trans 2 Name: TRIAD TRANSPORT
TSDf EPA ID: OHD083377010
Trans Name: ENVIRONMENTAL ENTERPRISES INC
TSDf Alt EPA ID: Not reported
TSDf Alt Name: Not reported
Waste Code Description: 214 - Unspecified solvent mixture
RCRA Code: D001
Meth Code: H141 - Storage, Bulking, And/Or Transfer Off Site--No Treatment/Reovery (H010-H129) Or (H131-H135)
Quantity Tons: 0.014
Waste Quantity: 28
Quantity Unit: P
Additional Code 1: Not reported
Additional Code 2: Not reported
Additional Code 3: Not reported
Additional Code 4: Not reported
Additional Code 5: Not reported

Shipment Date: 20081015
Creation Date: 3/24/2009 18:30:28
Receipt Date: 20081030
Manifest ID: 001107883FLE
Trans EPA ID: SCD987584778
Trans Name: SUMTER TRANSPORT COMPANY
Trans 2 EPA ID: OKD981588791
Trans 2 Name: TRIAD TRANSPORT

Map ID
Direction
Distance
Elevation

MAP FINDINGS

Site

Database(s)

EDR ID Number
EPA ID Number

WALGREENS #3296 (Continued)

S113149612

TSDF EPA ID: OHD083377010
Trans Name: ENVIRONMENTAL ENTERPRISES INC
TSDF Alt EPA ID: Not reported
TSDF Alt Name: Not reported
Waste Code Description: 214 - Unspecified solvent mixture
RCRA Code: D001
Meth Code: H061 - Fuel Blending Prior To Energy Recovery At Another Site
Quantity Tons: 0.0015
Waste Quantity: 3
Quantity Unit: P
Additional Code 1: Not reported
Additional Code 2: Not reported
Additional Code 3: Not reported
Additional Code 4: Not reported
Additional Code 5: Not reported

Shipment Date: 20081015
Creation Date: 3/24/2009 18:30:28
Receipt Date: 20081030
Manifest ID: 001107883FLE
Trans EPA ID: SCD987584778
Trans Name: SUMTER TRANSPORT COMPANY
Trans 2 EPA ID: OKD981588791
Trans 2 Name: TRIAD TRANSPORT
TSDF EPA ID: OHD083377010
Trans Name: ENVIRONMENTAL ENTERPRISES INC
TSDF Alt EPA ID: Not reported
TSDF Alt Name: Not reported
Waste Code Description: 131 - Aqueous solution (2 < pH < 12.5) containing reactive anions (azide, bromate, chlorate, cyanide, fluoride, hypochlorite, nitrite, perchlorate, and sulfide anions)

RCRA Code: D001
Meth Code: H071 - Chemical Reduction With Or Without Precipitation
Quantity Tons: 0.002
Waste Quantity: 4
Quantity Unit: P
Additional Code 1: Not reported
Additional Code 2: Not reported
Additional Code 3: Not reported
Additional Code 4: Not reported
Additional Code 5: Not reported

Shipment Date: 20081015
Creation Date: 3/24/2009 18:30:28
Receipt Date: 20081030
Manifest ID: 001107883FLE
Trans EPA ID: SCD987584778
Trans Name: SUMTER TRANSPORT COMPANY
Trans 2 EPA ID: OKD981588791
Trans 2 Name: TRIAD TRANSPORT
TSDF EPA ID: OHD083377010
Trans Name: ENVIRONMENTAL ENTERPRISES INC
TSDF Alt EPA ID: Not reported
TSDF Alt Name: Not reported
Waste Code Description: 311 - Pharmaceutical waste
RCRA Code: Not reported
Meth Code: - Not reported

Map ID
Direction
Distance
Elevation

MAP FINDINGS

Site

Database(s)

EDR ID Number
EPA ID Number

WALGREENS #3296 (Continued)

S113149612

Quantity Tons: 0.001
Waste Quantity: 2
Quantity Unit: P
Additional Code 1: Not reported
Additional Code 2: Not reported
Additional Code 3: Not reported
Additional Code 4: Not reported
Additional Code 5: Not reported

Shipment Date: 20080716
Creation Date: Not reported
Receipt Date: Not reported
Manifest ID: 001107649FLE
Trans EPA ID: SCD987584778
Trans Name: SUMTER TRANSPORT COMPANY
Trans 2 EPA ID: OKD981588791
Trans 2 Name: TRIAD TRANSPORT
TSDf EPA ID: OHD083377010
Trans Name: ENVIRONMENTAL ENTERPRISES INC
TSDf Alt EPA ID: Not reported
TSDf Alt Name: Not reported
Waste Code Description: 311 - Pharmaceutical waste
RCRA Code: Not reported
Meth Code: - Not reported
Quantity Tons: 0.0015
Waste Quantity: 3
Quantity Unit: P
Additional Code 1: Not reported
Additional Code 2: Not reported
Additional Code 3: Not reported
Additional Code 4: Not reported
Additional Code 5: Not reported

Shipment Date: 20080716
Creation Date: Not reported
Receipt Date: Not reported
Manifest ID: 001107649FLE
Trans EPA ID: SCD987584778
Trans Name: SUMTER TRANSPORT COMPANY
Trans 2 EPA ID: OKD981588791
Trans 2 Name: TRIAD TRANSPORT
TSDf EPA ID: OHD083377010
Trans Name: ENVIRONMENTAL ENTERPRISES INC
TSDf Alt EPA ID: Not reported
TSDf Alt Name: Not reported
Waste Code Description: - Not reported
RCRA Code: Not reported
Meth Code: - Not reported
Quantity Tons: 0.002
Waste Quantity: 4
Quantity Unit: P
Additional Code 1: Not reported
Additional Code 2: Not reported
Additional Code 3: Not reported
Additional Code 4: Not reported
Additional Code 5: Not reported

Map ID
Direction
Distance
Elevation

MAP FINDINGS

Site

Database(s)

EDR ID Number
EPA ID Number

WALGREENS #3296 (Continued)

S113149612

Shipment Date: 20080716
Creation Date: Not reported
Receipt Date: Not reported
Manifest ID: 001107649FLE
Trans EPA ID: SCD987584778
Trans Name: SUMTER TRANSPORT COMPANY
Trans 2 EPA ID: OKD981588791
Trans 2 Name: TRIAD TRANSPORT
TSDf EPA ID: OHD083377010
Trans Name: ENVIRONMENTAL ENTERPRISES INC
TSDf Alt EPA ID: Not reported
TSDf Alt Name: Not reported
Waste Code Description: 131 - Aqueous solution (2 < pH < 12.5) containing reactive anions (azide, bromate, chlorate, cyanide, fluoride, hypochlorite, nitrite, perchlorate, and sulfide anions)
RCRA Code: D001
Meth Code: H071 - Chemical Reduction With Or Without Precipitation
Quantity Tons: 0.0115
Waste Quantity: 23
Quantity Unit: P
Additional Code 1: Not reported
Additional Code 2: Not reported
Additional Code 3: Not reported
Additional Code 4: Not reported
Additional Code 5: Not reported

Shipment Date: 20080716
Creation Date: Not reported
Receipt Date: Not reported
Manifest ID: 001107649FLE
Trans EPA ID: SCD987584778
Trans Name: SUMTER TRANSPORT COMPANY
Trans 2 EPA ID: OKD981588791
Trans 2 Name: TRIAD TRANSPORT
TSDf EPA ID: OHD083377010
Trans Name: ENVIRONMENTAL ENTERPRISES INC
TSDf Alt EPA ID: Not reported
TSDf Alt Name: Not reported
Waste Code Description: 122 - Alkaline solution without metals (pH > 12.5)
RCRA Code: D002
Meth Code: H121 - Neutralization Only
Quantity Tons: 0.0015
Waste Quantity: 3
Quantity Unit: P
Additional Code 1: Not reported
Additional Code 2: Not reported
Additional Code 3: Not reported
Additional Code 4: Not reported
Additional Code 5: Not reported

Shipment Date: 20080716
Creation Date: 1/28/2009 18:30:07
Receipt Date: 20080805
Manifest ID: 001107649FLE
Trans EPA ID: SCD987584778
Trans Name: SUMTER TRANSPORT COMPANY
Trans 2 EPA ID: OKD981588791

Map ID
Direction
Distance
Elevation

MAP FINDINGS

Site

Database(s)

EDR ID Number
EPA ID Number

WALGREENS #3296 (Continued)

S113149612

Trans 2 Name: TRIAD TRANSPORT
TSDf EPA ID: OHD083377010
Trans Name: ENVIRONMENTAL ENTERPRISES INC
TSDf Alt EPA ID: Not reported
TSDf Alt Name: Not reported
Waste Code Description: 135 - Unspecified aqueous solution
RCRA Code: Not reported
Meth Code: - Not reported
Quantity Tons: 0.002
Waste Quantity: 4
Quantity Unit: P
Additional Code 1: Not reported
Additional Code 2: Not reported
Additional Code 3: Not reported
Additional Code 4: Not reported
Additional Code 5: Not reported

Additional Info:

Year: 2010
Gen EPA ID: CAL000324266

Shipment Date: 20101027
Creation Date: 4/22/2011 18:31:02
Receipt Date: 20101119
Manifest ID: 004210046FLE
Trans EPA ID: MNS000110924
Trans Name: STERICYCLE SPECIALTY WASTE SOLUTIONS INC
Trans 2 EPA ID: CAD982492399
Trans 2 Name: ALL CHEMICAL DISPOSAL INC
TSDf EPA ID: OHD083377010
Trans Name: ENVIRONMENTAL ENTERPRISES INC
TSDf Alt EPA ID: Not reported
TSDf Alt Name: Not reported
Waste Code Description: 214 - Unspecified solvent mixture
RCRA Code: D001
Meth Code: H061 - Fuel Blending Prior To Energy Recovery At Another Site
Quantity Tons: 0.003
Waste Quantity: 6
Quantity Unit: P
Additional Code 1: Not reported
Additional Code 2: Not reported
Additional Code 3: Not reported
Additional Code 4: Not reported
Additional Code 5: Not reported

Shipment Date: 20101027
Creation Date: Not reported
Receipt Date: Not reported
Manifest ID: 004210046FLE
Trans EPA ID: MNS000110924
Trans Name: STERICYCLE SPECIALTY WASTE SOLUTIONS INC
Trans 2 EPA ID: CAD982492399
Trans 2 Name: ALL CHEMICAL DISPOSAL INC
TSDf EPA ID: OHD083377010
Trans Name: ENVIRONMENTAL ENTERPRISES INC
TSDf Alt EPA ID: Not reported
TSDf Alt Name: Not reported

Map ID
Direction
Distance
Elevation

MAP FINDINGS

Site

Database(s)

EDR ID Number
EPA ID Number

WALGREENS #3296 (Continued)

S113149612

Waste Code Description: - Not reported
RCRA Code: Not reported
Meth Code: - Not reported
Quantity Tons: 0.011
Waste Quantity: 22
Quantity Unit: P
Additional Code 1: Not reported
Additional Code 2: Not reported
Additional Code 3: Not reported
Additional Code 4: Not reported
Additional Code 5: Not reported

Shipment Date: 20101027
Creation Date: 4/22/2011 18:31:02
Receipt Date: 20101119
Manifest ID: 004210046FLE
Trans EPA ID: MNS000110924
Trans Name: STERICYCLE SPECIALTY WASTE SOLUTIONS INC
Trans 2 EPA ID: CAD982492399
Trans 2 Name: ALL CHEMICAL DISPOSAL INC
TSDf EPA ID: OHD083377010
Trans Name: ENVIRONMENTAL ENTERPRISES INC
TSDf Alt EPA ID: Not reported
TSDf Alt Name: Not reported
Waste Code Description: 311 - Pharmaceutical waste
RCRA Code: Not reported
Meth Code: - Not reported
Quantity Tons: 0.006
Waste Quantity: 12
Quantity Unit: P
Additional Code 1: Not reported
Additional Code 2: Not reported
Additional Code 3: Not reported
Additional Code 4: Not reported
Additional Code 5: Not reported

Shipment Date: 20101027
Creation Date: 4/22/2011 18:31:02
Receipt Date: 20101119
Manifest ID: 004210046FLE
Trans EPA ID: MNS000110924
Trans Name: STERICYCLE SPECIALTY WASTE SOLUTIONS INC
Trans 2 EPA ID: CAD982492399
Trans 2 Name: ALL CHEMICAL DISPOSAL INC
TSDf EPA ID: OHD083377010
Trans Name: ENVIRONMENTAL ENTERPRISES INC
TSDf Alt EPA ID: Not reported
TSDf Alt Name: Not reported
Waste Code Description: 214 - Unspecified solvent mixture
RCRA Code: D001
Meth Code: H050 - Energy Recovery At This Site--Use As Fuel(Includes On-Site Fuel Blending)
Quantity Tons: 0.0075
Waste Quantity: 15
Quantity Unit: P
Additional Code 1: Not reported
Additional Code 2: Not reported

Map ID
Direction
Distance
Elevation

MAP FINDINGS

Site

Database(s)

EDR ID Number
EPA ID Number

WALGREENS #3296 (Continued)

S113149612

Additional Code 3: Not reported
Additional Code 4: Not reported
Additional Code 5: Not reported

Shipment Date: 20101027
Creation Date: 4/22/2011 18:31:02
Receipt Date: 20101119
Manifest ID: 004210046FLE
Trans EPA ID: MNS000110924
Trans Name: STERICYCLE SPECIALTY WASTE SOLUTIONS INC
Trans 2 EPA ID: CAD982492399
Trans 2 Name: ALL CHEMICAL DISPOSAL INC
TSDf EPA ID: OHD083377010
Trans Name: ENVIRONMENTAL ENTERPRISES INC
TSDf Alt EPA ID: Not reported
TSDf Alt Name: Not reported
Waste Code Description: 135 - Unspecified aqueous solution
RCRA Code: Not reported
Meth Code: - Not reported
Quantity Tons: 0.0215
Waste Quantity: 43
Quantity Unit: P
Additional Code 1: Not reported
Additional Code 2: Not reported
Additional Code 3: Not reported
Additional Code 4: Not reported
Additional Code 5: Not reported

Shipment Date: 20100817
Creation Date: 2/1/2011 18:30:08
Receipt Date: 20100831
Manifest ID: 007494482JJK
Trans EPA ID: MNS000110924
Trans Name: STERICYCLE SPECIALTY WASTE SOLUTIONS INC
Trans 2 EPA ID: CAD982492399
Trans 2 Name: ALL CHEMICAL DISPOSAL INC
TSDf EPA ID: OHD083377010
Trans Name: ENVIRONMENTAL ENTERPRISES INC
TSDf Alt EPA ID: Not reported
TSDf Alt Name: Not reported
Waste Code Description: 214 - Unspecified solvent mixture
RCRA Code: D001
Meth Code: H061 - Fuel Blending Prior To Energy Recovery At Another Site
Quantity Tons: 0.0045
Waste Quantity: 9
Quantity Unit: P
Additional Code 1: Not reported
Additional Code 2: Not reported
Additional Code 3: Not reported
Additional Code 4: Not reported
Additional Code 5: Not reported

Shipment Date: 20100817
Creation Date: 2/1/2011 18:30:08
Receipt Date: 20100831
Manifest ID: 007494482JJK
Trans EPA ID: MNS000110924

Map ID
Direction
Distance
Elevation

MAP FINDINGS

Site

Database(s)

EDR ID Number
EPA ID Number

WALGREENS #3296 (Continued)

S113149612

Trans Name:	STERICYCLE SPECIALTY WASTE SOLUTIONS INC
Trans 2 EPA ID:	CAD982492399
Trans 2 Name:	ALL CHEMICAL DISPOSAL INC
TSDf EPA ID:	OHD083377010
Trans Name:	ENVIRONMENTAL ENTERPRISES INC
TSDf Alt EPA ID:	Not reported
TSDf Alt Name:	Not reported
Waste Code Description:	214 - Unspecified solvent mixture
RCRA Code:	D001
Meth Code:	H050 - Energy Recovery At This Site--Use As Fuel(Includes On-Site Fuel Blending)
Quantity Tons:	0.011
Waste Quantity:	22
Quantity Unit:	P
Additional Code 1:	Not reported
Additional Code 2:	Not reported
Additional Code 3:	Not reported
Additional Code 4:	Not reported
Additional Code 5:	Not reported
Shipment Date:	20100817
Creation Date:	2/1/2011 18:30:08
Receipt Date:	20100831
Manifest ID:	007494482JJK
Trans EPA ID:	MNS000110924
Trans Name:	STERICYCLE SPECIALTY WASTE SOLUTIONS INC
Trans 2 EPA ID:	CAD982492399
Trans 2 Name:	ALL CHEMICAL DISPOSAL INC
TSDf EPA ID:	OHD083377010
Trans Name:	ENVIRONMENTAL ENTERPRISES INC
TSDf Alt EPA ID:	Not reported
TSDf Alt Name:	Not reported
Waste Code Description:	141 - Off-specification, aged, or surplus inorganics
RCRA Code:	D001
Meth Code:	H141 - Storage, Bulking, And/Or Transfer Off Site--No Treatment/Reovery (H010-H129) Or (H131-H135)
Quantity Tons:	0.0005
Waste Quantity:	1
Quantity Unit:	P
Additional Code 1:	Not reported
Additional Code 2:	Not reported
Additional Code 3:	Not reported
Additional Code 4:	Not reported
Additional Code 5:	Not reported
Shipment Date:	20100817
Creation Date:	2/1/2011 18:30:08
Receipt Date:	20100831
Manifest ID:	007494482JJK
Trans EPA ID:	MNS000110924
Trans Name:	STERICYCLE SPECIALTY WASTE SOLUTIONS INC
Trans 2 EPA ID:	CAD982492399
Trans 2 Name:	ALL CHEMICAL DISPOSAL INC
TSDf EPA ID:	OHD083377010
Trans Name:	ENVIRONMENTAL ENTERPRISES INC
TSDf Alt EPA ID:	Not reported
TSDf Alt Name:	Not reported

Map ID
Direction
Distance
Elevation

MAP FINDINGS

Site

Database(s)

EDR ID Number
EPA ID Number

WALGREENS #3296 (Continued)

S113149612

Waste Code Description: 131 - Aqueous solution (2 < pH < 12.5) containing reactive anions (azide, bromate, chlorate, cyanide, fluoride, hypochlorite, nitrite, perchlorate, and sulfide anions)

RCRA Code: D001

Meth Code: H071 - Chemical Reduction With Or Without Precipitation

Quantity Tons: 0.002

Waste Quantity: 4

Quantity Unit: P

Additional Code 1: Not reported

Additional Code 2: Not reported

Additional Code 3: Not reported

Additional Code 4: Not reported

Additional Code 5: Not reported

Shipment Date: 20100817

Creation Date: Not reported

Receipt Date: Not reported

Manifest ID: 007494482JJK

Trans EPA ID: MNS000110924

Trans Name: STERICYCLE SPECIALTY WASTE SOLUTIONS INC

Trans 2 EPA ID: CAD982492399

Trans 2 Name: ALL CHEMICAL DISPOSAL INC

TSDf EPA ID: OHD083377010

Trans Name: ENVIRONMENTAL ENTERPRISES INC

TSDf Alt EPA ID: Not reported

TSDf Alt Name: Not reported

Waste Code Description: 311 - Pharmaceutical waste

RCRA Code: Not reported

Meth Code: - Not reported

Quantity Tons: 0.011

Waste Quantity: 22

Quantity Unit: P

Additional Code 1: Not reported

Additional Code 2: Not reported

Additional Code 3: Not reported

Additional Code 4: Not reported

Additional Code 5: Not reported

Additional Info:

Year: 2012

Gen EPA ID: CAL000324266

Shipment Date: 20121003

Creation Date: Not reported

Receipt Date: Not reported

Manifest ID: 005479186FLE

Trans EPA ID: MNS000110924

Trans Name: STERICYCLE SPECIALTY WASTE SOLUTIONS INC

Trans 2 EPA ID: NED986382133

Trans 2 Name: SMITH SYSTEMS TRANSPORTATION INC

TSDf EPA ID: INR000110197

Trans Name: STERICYCLE INC

TSDf Alt EPA ID: Not reported

TSDf Alt Name: Not reported

Waste Code Description: - Not reported

RCRA Code: Not reported

Meth Code: - Not reported

Map ID
Direction
Distance
Elevation

MAP FINDINGS

Site

Database(s)

EDR ID Number
EPA ID Number

WALGREENS #3296 (Continued)

S113149612

Quantity Tons: 0.0275
Waste Quantity: 55
Quantity Unit: P
Additional Code 1: Not reported
Additional Code 2: Not reported
Additional Code 3: Not reported
Additional Code 4: Not reported
Additional Code 5: Not reported

Shipment Date: 20121003
Creation Date: Not reported
Receipt Date: Not reported
Manifest ID: 005479186FLE
Trans EPA ID: MNS000110924
Trans Name: STERICYCLE SPECIALTY WASTE SOLUTIONS INC
Trans 2 EPA ID: NED986382133
Trans 2 Name: SMITH SYSTEMS TRANSPORTATION INC
TSDf EPA ID: INR000110197
Trans Name: STERICYCLE INC
TSDf Alt EPA ID: Not reported
TSDf Alt Name: Not reported
Waste Code Description: - Not reported
RCRA Code: Not reported
Meth Code: - Not reported
Quantity Tons: 0.0035
Waste Quantity: 7
Quantity Unit: P
Additional Code 1: Not reported
Additional Code 2: Not reported
Additional Code 3: Not reported
Additional Code 4: Not reported
Additional Code 5: Not reported

Shipment Date: 20121003
Creation Date: Not reported
Receipt Date: Not reported
Manifest ID: 005479186FLE
Trans EPA ID: MNS000110924
Trans Name: STERICYCLE SPECIALTY WASTE SOLUTIONS INC
Trans 2 EPA ID: NED986382133
Trans 2 Name: SMITH SYSTEMS TRANSPORTATION INC
TSDf EPA ID: INR000110197
Trans Name: STERICYCLE INC
TSDf Alt EPA ID: Not reported
TSDf Alt Name: Not reported
Waste Code Description: - Not reported
RCRA Code: Not reported
Meth Code: - Not reported
Quantity Tons: 0.0355
Waste Quantity: 71
Quantity Unit: P
Additional Code 1: Not reported
Additional Code 2: Not reported
Additional Code 3: Not reported
Additional Code 4: Not reported
Additional Code 5: Not reported

Map ID
Direction
Distance
Elevation

MAP FINDINGS

Site

Database(s)

EDR ID Number
EPA ID Number

WALGREENS #3296 (Continued)

S113149612

Shipment Date: 20121003
Creation Date: Not reported
Receipt Date: Not reported
Manifest ID: 005479186FLE
Trans EPA ID: MNS000110924
Trans Name: STERICYCLE SPECIALTY WASTE SOLUTIONS INC
Trans 2 EPA ID: NED986382133
Trans 2 Name: SMITH SYSTEMS TRANSPORTATION INC
TSDf EPA ID: INR000110197
Trans Name: STERICYCLE INC
TSDf Alt EPA ID: Not reported
TSDf Alt Name: Not reported
Waste Code Description: 311 - Pharmaceutical waste
RCRA Code: Not reported
Meth Code: - Not reported
Quantity Tons: 0.0355
Waste Quantity: 71
Quantity Unit: P
Additional Code 1: Not reported
Additional Code 2: Not reported
Additional Code 3: Not reported
Additional Code 4: Not reported
Additional Code 5: Not reported

Shipment Date: 20121003
Creation Date: Not reported
Receipt Date: Not reported
Manifest ID: 005479186FLE
Trans EPA ID: MNS000110924
Trans Name: STERICYCLE SPECIALTY WASTE SOLUTIONS INC
Trans 2 EPA ID: NED986382133
Trans 2 Name: SMITH SYSTEMS TRANSPORTATION INC
TSDf EPA ID: INR000110197
Trans Name: STERICYCLE INC
TSDf Alt EPA ID: Not reported
TSDf Alt Name: Not reported
Waste Code Description: 135 - Unspecified aqueous solution
RCRA Code: Not reported
Meth Code: - Not reported
Quantity Tons: 0.036
Waste Quantity: 72
Quantity Unit: P
Additional Code 1: Not reported
Additional Code 2: Not reported
Additional Code 3: Not reported
Additional Code 4: Not reported
Additional Code 5: Not reported

Shipment Date: 20121003
Creation Date: 4/2/2013 22:15:07
Receipt Date: 20121017
Manifest ID: 005479186FLE
Trans EPA ID: MNS000110924
Trans Name: STERICYCLE SPECIALTY WASTE SOLUTIONS INC
Trans 2 EPA ID: NED986382133
Trans 2 Name: SMITH SYSTEMS TRANSPORTATION INC
TSDf EPA ID: INR000110197

Map ID
Direction
Distance
Elevation

MAP FINDINGS

Site

Database(s)

EDR ID Number
EPA ID Number

WALGREENS #3296 (Continued)

S113149612

Trans Name: STERICYCLE INC
TSDf Alt EPA ID: Not reported
TSDf Alt Name: Not reported
Waste Code Description: 214 - Unspecified solvent mixture
RCRA Code: D001
Meth Code: H141 - Storage, Bulking, And/Or Transfer Off Site--No Treatment/Recovery (H010-H129) Or (H131-H135)
Quantity Tons: 0.0105
Waste Quantity: 21
Quantity Unit: P
Additional Code 1: Not reported
Additional Code 2: Not reported
Additional Code 3: Not reported
Additional Code 4: Not reported
Additional Code 5: Not reported

Shipment Date: 20121003
Creation Date: Not reported
Receipt Date: Not reported
Manifest ID: 005479186FLE
Trans EPA ID: MNS000110924
Trans Name: STERICYCLE SPECIALTY WASTE SOLUTIONS INC
Trans 2 EPA ID: NED986382133
Trans 2 Name: SMITH SYSTEMS TRANSPORTATION INC
TSDf EPA ID: INR000110197
Trans Name: STERICYCLE INC
TSDf Alt EPA ID: Not reported
TSDf Alt Name: Not reported
Waste Code Description: - Not reported
RCRA Code: Not reported
Meth Code: - Not reported
Quantity Tons: 0.011
Waste Quantity: 22
Quantity Unit: P
Additional Code 1: Not reported
Additional Code 2: Not reported
Additional Code 3: Not reported
Additional Code 4: Not reported
Additional Code 5: Not reported

Shipment Date: 20121003
Creation Date: 4/2/2013 22:15:07
Receipt Date: 20121017
Manifest ID: 005479186FLE
Trans EPA ID: MNS000110924
Trans Name: STERICYCLE SPECIALTY WASTE SOLUTIONS INC
Trans 2 EPA ID: NED986382133
Trans 2 Name: SMITH SYSTEMS TRANSPORTATION INC
TSDf EPA ID: INR000110197
Trans Name: STERICYCLE INC
TSDf Alt EPA ID: Not reported
TSDf Alt Name: Not reported
Waste Code Description: 311 - Pharmaceutical waste
RCRA Code: P001
Meth Code: H141 - Storage, Bulking, And/Or Transfer Off Site--No Treatment/Recovery (H010-H129) Or (H131-H135)
Quantity Tons: 0.006

Map ID
Direction
Distance
Elevation

MAP FINDINGS

Site

Database(s)

EDR ID Number
EPA ID Number

WALGREENS #3296 (Continued)

S113149612

Waste Quantity:	12
Quantity Unit:	P
Additional Code 1:	Not reported
Additional Code 2:	Not reported
Additional Code 3:	Not reported
Additional Code 4:	Not reported
Additional Code 5:	Not reported
Shipment Date:	20121003
Creation Date:	4/2/2013 22:15:07
Receipt Date:	20121017
Manifest ID:	005479186FLE
Trans EPA ID:	MNS000110924
Trans Name:	STERICYCLE SPECIALTY WASTE SOLUTIONS INC
Trans 2 EPA ID:	NED986382133
Trans 2 Name:	SMITH SYSTEMS TRANSPORTATION INC
TSDf EPA ID:	INR000110197
Trans Name:	STERICYCLE INC
TSDf Alt EPA ID:	Not reported
TSDf Alt Name:	Not reported
Waste Code Description:	214 - Unspecified solvent mixture
RCRA Code:	D001
Meth Code:	H141 - Storage, Bulking, And/Or Transfer Off Site--No Treatment/Reovery (H010-H129) Or (H131-H135)
Quantity Tons:	0.011
Waste Quantity:	22
Quantity Unit:	P
Additional Code 1:	Not reported
Additional Code 2:	Not reported
Additional Code 3:	Not reported
Additional Code 4:	Not reported
Additional Code 5:	Not reported
Shipment Date:	20121003
Creation Date:	4/2/2013 22:15:07
Receipt Date:	20121017
Manifest ID:	005479186FLE
Trans EPA ID:	MNS000110924
Trans Name:	STERICYCLE SPECIALTY WASTE SOLUTIONS INC
Trans 2 EPA ID:	NED986382133
Trans 2 Name:	SMITH SYSTEMS TRANSPORTATION INC
TSDf EPA ID:	INR000110197
Trans Name:	STERICYCLE INC
TSDf Alt EPA ID:	Not reported
TSDf Alt Name:	Not reported
Waste Code Description:	141 - Off-specification, aged, or surplus inorganics
RCRA Code:	D001
Meth Code:	H141 - Storage, Bulking, And/Or Transfer Off Site--No Treatment/Reovery (H010-H129) Or (H131-H135)
Quantity Tons:	0.0005
Waste Quantity:	1
Quantity Unit:	P
Additional Code 1:	Not reported
Additional Code 2:	Not reported
Additional Code 3:	Not reported
Additional Code 4:	Not reported
Additional Code 5:	Not reported

Map ID
 Direction
 Distance
 Elevation

MAP FINDINGS

Site

Database(s)

EDR ID Number
 EPA ID Number

WALGREENS #3296 (Continued)

S113149612

HWTS:

Name: WALGREENS #3296
 Address: 191 E 3RD AVE
 Address 2: Not reported
 City,State,Zip: SAN MATEO, CA 94401
 EPA ID: CAL000324266
 Inactive Date: Not reported
 Create Date: 08/27/2007
 Last Act Date: 08/03/2020
 Mailing Name: Not reported
 Mailing Address: 104 WILMOT RD 5TH FLR MS 1450
 Mailing Address 2: Not reported
 Mailing City,State,Zip: DEERFIELD, IL 60015
 Owner Name: WALGREEN CO.
 Owner Address: 200 WILMOT RD MS 2273
 Owner Address 2: Not reported
 Owner City,State,Zip: DEERFIELD, IL 600150000
 Contact Name: KARINA ROMERO
 Contact Address: 3207 GREY HAWK CT., SUITE 200
 Contact Address 2: Not reported
 City,State,Zip: CARLSBAD, CA 92010

NAICS:

EPA ID: CAL000324266
 Create Date: 2007-08-27 07:49:08.510
 NAICS Code: 99999
 NAICS Description: Not Otherwise Specified
 Issued EPA ID Date: 2007-08-27 07:49:08.43300
 Inactive Date: Not reported
 Facility Name: WALGREENS #3296
 Facility Address: 191 E 3RD AVE
 Facility Address 2: Not reported
 Facility City: SAN MATEO
 Facility County: Not reported
 Facility State: CA
 Facility Zip: 94401

AK258
WNW
1/8-1/4
0.160 mi.
844 ft.

UST SITE
2 B
SAN MATEO, CA 94403
Site 3 of 3 in cluster AK

San Mateo Co. BI S106982001
N/A

Relative:
Higher
Actual:
32 ft.

San Mateo Co. BI:
 Name: UST SITE
 Address: 2 B
 City,State,Zip: SAN MATEO, CA 94403
 Region: SAN MATEO
 Facility ID: FA0025361
 Prog Element Code: UNDERGROUND TANK - GENERAL
 Record Id: PR0033788
 Description: UNDERGROUND TANK - GENERAL
 Facility Status: Inactive, non-billable
 Program Category: UNDERGROUND TANK PROGRAM

Map ID
 Direction
 Distance
 Elevation

MAP FINDINGS

Site

Database(s)

EDR ID Number
 EPA ID Number

AG259
NW
1/8-1/4
0.160 mi.
847 ft.

CHILTON AUTOBODY SAN MATEO
49 S RAILROAD AVE
SAN MATEO, CA 94401

RCRA NonGen / NLR

1024845000
CAL000397745

Site 6 of 6 in cluster AG

Relative:
Higher
Actual:
28 ft.

RCRA NonGen / NLR:	
Date Form Received by Agency:	2014-06-11 00:00:00.0
Handler Name:	CHILTON AUTOBODY SAN MATEO
Handler Address:	49 S RAILROAD AVE
Handler City,State,Zip:	SAN MATEO, CA 94401
EPA ID:	CAL000397745
Contact Name:	RON HALBUR
Contact Address:	401 1ST AVE
Contact City,State,Zip:	SAN MATEO, CA 94401
Contact Telephone:	650-347-8420
Contact Fax:	650-347-8016
Contact Email:	SILVIA@CHILTONAUTOBODY.COM
Contact Title:	Not reported
EPA Region:	09
Land Type:	Not reported
Federal Waste Generator Description:	Not a generator, verified
Non-Notifier:	Not reported
Biennial Report Cycle:	Not reported
Accessibility:	Not reported
Active Site Indicator:	Handler Activities
State District Owner:	Not reported
State District:	Not reported
Mailing Address:	401 1ST AVE
Mailing City,State,Zip:	SAN MATEO, CA 94401-3202
Owner Name:	CHILTON AUTOBODY SAN MATEO INC
Owner Type:	Other
Operator Name:	RON HALBUR
Operator Type:	Other
Short-Term Generator Activity:	No
Importer Activity:	No
Mixed Waste Generator:	No
Transporter Activity:	No
Transfer Facility Activity:	No
Recycler Activity with Storage:	No
Small Quantity On-Site Burner Exemption:	No
Smelting Melting and Refining Furnace Exemption:	No
Underground Injection Control:	No
Off-Site Waste Receipt:	No
Universal Waste Indicator:	Yes
Universal Waste Destination Facility:	Yes
Federal Universal Waste:	No
Active Site Fed-Reg Treatment Storage and Disposal Facility:	Not reported
Active Site Converter Treatment storage and Disposal Facility:	Not reported
Active Site State-Reg Treatment Storage and Disposal Facility:	Not reported
Active Site State-Reg Handler:	---
Federal Facility Indicator:	Not reported
Hazardous Secondary Material Indicator:	N
Sub-Part K Indicator:	Not reported
Commercial TSD Indicator:	No
Treatment Storage and Disposal Type:	Not reported
2018 GPRA Permit Baseline:	Not on the Baseline
2018 GPRA Renewals Baseline:	Not on the Baseline
Permit Renewals Workload Universe:	Not reported

Map ID
 Direction
 Distance
 Elevation

MAP FINDINGS

Site

Database(s)

EDR ID Number
 EPA ID Number

CHILTON AUTOBODY SAN MATEO (Continued)

1024845000

Permit Workload Universe:	Not reported
Permit Progress Universe:	Not reported
Post-Closure Workload Universe:	Not reported
Closure Workload Universe:	Not reported
202 GPRA Corrective Action Baseline:	No
Corrective Action Workload Universe:	No
Subject to Corrective Action Universe:	No
Non-TSDFs Where RCRA CA has Been Imposed Universe:	No
TSDFs Potentially Subject to CA Under 3004 (u)/(v) Universe:	No
TSDFs Only Subject to CA under Discretionary Auth Universe:	No
Corrective Action Priority Ranking:	No NCAPS ranking
Environmental Control Indicator:	No
Institutional Control Indicator:	No
Human Exposure Controls Indicator:	N/A
Groundwater Controls Indicator:	N/A
Operating TSDF Universe:	Not reported
Full Enforcement Universe:	Not reported
Significant Non-Complier Universe:	No
Unaddressed Significant Non-Complier Universe:	No
Addressed Significant Non-Complier Universe:	No
Significant Non-Complier With a Compliance Schedule Universe:	No
Financial Assurance Required:	Not reported
Handler Date of Last Change:	2018-09-06 17:04:35.0
Recognized Trader-Importer:	No
Recognized Trader-Exporter:	No
Importer of Spent Lead Acid Batteries:	No
Exporter of Spent Lead Acid Batteries:	No
Recycler Activity Without Storage:	No
Manifest Broker:	No
Sub-Part P Indicator:	No

Handler - Owner Operator:

Owner/Operator Indicator:	Operator
Owner/Operator Name:	RON HALBUR
Legal Status:	Other
Date Became Current:	Not reported
Date Ended Current:	Not reported
Owner/Operator Address:	401 1ST AVE
Owner/Operator City,State,Zip:	SAN MATEO, CA 94401
Owner/Operator Telephone:	650-347-8420
Owner/Operator Telephone Ext:	Not reported
Owner/Operator Fax:	Not reported
Owner/Operator Email:	Not reported

Owner/Operator Indicator:	Owner
Owner/Operator Name:	CHILTON AUTOBODY SAN MATEO INC
Legal Status:	Other
Date Became Current:	Not reported
Date Ended Current:	Not reported
Owner/Operator Address:	361 QUARRY RD
Owner/Operator City,State,Zip:	SAN CARLOS, CA 94070-6217
Owner/Operator Telephone:	650-591-7700
Owner/Operator Telephone Ext:	Not reported
Owner/Operator Fax:	Not reported
Owner/Operator Email:	Not reported

Map ID
 Direction
 Distance
 Elevation

MAP FINDINGS

Site

Database(s)

EDR ID Number
 EPA ID Number

CHILTON AUTOBODY SAN MATEO (Continued)

1024845000

Historic Generators:

Receive Date:	2014-06-11 00:00:00.0
Handler Name:	CHILTON AUTOBODY SAN MATEO
Federal Waste Generator Description:	Not a generator, verified
State District Owner:	Not reported
Large Quantity Handler of Universal Waste:	No
Recognized Trader Importer:	No
Recognized Trader Exporter:	No
Spent Lead Acid Battery Importer:	No
Spent Lead Acid Battery Exporter:	No
Current Record:	Yes
Non Storage Recycler Activity:	Not reported
Electronic Manifest Broker:	Not reported

List of NAICS Codes and Descriptions:

NAICS Code:	811121
NAICS Description:	AUTOMOTIVE BODY, PAINT, AND INTERIOR REPAIR AND MAINTENANCE

Facility Has Received Notices of Violations:

Violations:	No Violations Found
-------------	---------------------

Evaluation Action Summary:

Evaluations:	No Evaluations Found
--------------	----------------------

AF260
SSW
1/8-1/4
0.161 mi.
850 ft.

AFC SUSHI @ DRAEGERS
222 4TH
SAN MATEO, CA 94401
Site 9 of 12 in cluster AF

San Mateo Co. BI **S123181557**
N/A

Relative:
Higher
Actual:
34 ft.

San Mateo Co. BI:	
Name:	AFC SUSHI @ DRAEGERS
Address:	222 4TH
City,State,Zip:	SAN MATEO, CA 94401
Region:	SAN MATEO
Facility ID:	FA0027368
Prog Element Code:	STORMWATER ANNUAL INSPECTION FEE
Record Id:	PR0069429
Description:	STORMWATER ANNUAL FEE - INSP FREQ EVERY 2 YRS
Facility Status:	Inactive, non-billable
Program Category:	STORMWATER

AF261
SSW
1/8-1/4
0.161 mi.
850 ft.

DRAEGERS SUPERMARKETS INC
222 4TH AVE
SAN MATEO, CA 94401
Site 10 of 12 in cluster AF

CERS HAZ WASTE **S123512628**
CERS **N/A**

Relative:
Higher
Actual:
34 ft.

CERS HAZ WASTE:	
Name:	DRAEGERS SUPERMARKETS INC
Address:	222 4TH AVE
City,State,Zip:	SAN MATEO, CA 94401
Site ID:	359456

Map ID
Direction
Distance
Elevation

MAP FINDINGS

Site

Database(s)

EDR ID Number
EPA ID Number

DRAEGERS SUPERMARKETS INC (Continued)

S123512628

CERS ID: 10646239
CERS Description: Hazardous Waste Generator

CERS:
Name: DRAEGERS SUPERMARKETS INC
Address: 222 4TH AVE
City,State,Zip: SAN MATEO, CA 94401
Site ID: 359456
CERS ID: 10646239
CERS Description: Chemical Storage Facilities

Violations:
Site ID: 359456
Site Name: DRAEGERS SUPERMARKETS INC
Violation Date: 12-26-2018
Citation: 40 CFR 1 265.33 - U.S. Code of Federal Regulations, Title 40, Chapter 1, Section(s) 265.33
Violation Description: Failure to test and maintain as necessary all facility communications or alarm systems, fire protection equipment, spill control equipment, and decontamination equipment to assure its proper operation in time of emergency.
Violation Notes: Returned to compliance on 01/23/2019. Eyewash station near the shipping and receiving area was blocked by boxes. Maintain safety equipment and keep equipment free from obstacles. Submit evidence of correction to Env. Health within 30 days.
Violation Division: San Mateo County Environmental Health
Violation Program: HW
Violation Source: CERS

Site ID: 359456
Site Name: DRAEGERS SUPERMARKETS INC
Violation Date: 12-26-2018
Citation: HSC 6.5 25160.2 - California Health and Safety Code, Chapter 6.5, Section(s) 25160.2
Violation Description: Failure of a generator of hazardous waste that meets the conditions to be transported on a consolidated manifest to comply with one or more of the required consolidated manifesting procedures and retain copies of receipts for three years.
Violation Notes: Returned to compliance on 01/23/2019. A record of drop-off for universal and hazardous waste at VSQG could not be located during the inspection. Please keep 3 years of records on site. Submit copies to Env. Health within 30 days.
Violation Division: San Mateo County Environmental Health
Violation Program: HW
Violation Source: CERS

Site ID: 359456
Site Name: DRAEGERS SUPERMARKETS INC
Violation Date: 04-24-2017
Citation: 40 CFR 1 262.34(d)(5)(ii) - U.S. Code of Federal Regulations, Title 40, Chapter 1, Section(s) 262.34(d)(5)(ii)
Violation Description: Failure to post the following information next to the telephone: (A) The name and telephone number of the emergency coordinator; (B) Location of fire extinguishers and spill control material, and, if present, fire alarm; and (C) The telephone number of the fire department, unless the facility has a direct alarm.
Violation Notes: Returned to compliance on 07/25/2017. No emergency phone numbers or

Map ID
Direction
Distance
Elevation

MAP FINDINGS

Site

Database(s)

EDR ID Number
EPA ID Number

DRAEGERS SUPERMARKETS INC (Continued)

S123512628

equipment locations posted. Post this at the facility phone and provide evidence of completion to Env. Health within 30 days.

Violation Division: San Mateo County Environmental Health
Violation Program: HW
Violation Source: CERS

Site ID: 359456
Site Name: DRAEGERS SUPERMARKETS INC
Violation Date: 12-26-2018
Citation: 22 CCR 12 66262.34(f) - California Code of Regulations, Title 22, Chapter 12, Section(s) 66262.34(f)

Violation Description: Failure to properly label hazardous waste accumulation containers and portable tanks with the following requirements: "Hazardous Waste", name and address of the generator, physical and chemical characteristics of the Hazardous Waste, and starting accumulation date.

Violation Notes: Returned to compliance on 01/23/2019. Hazardous waste Aerosol container was not marked with an accumulation start date. The waste battery container was not marked with an accumulation start date. Mark each hazardous waste container with an accumulation start date (the date you begin filling). Submit evidence of correction to Env. Health within 30 days.

Violation Division: San Mateo County Environmental Health
Violation Program: HW
Violation Source: CERS

Site ID: 359456
Site Name: DRAEGERS SUPERMARKETS INC
Violation Date: 04-24-2017
Citation: 22 CCR 12 66262.34(f) - California Code of Regulations, Title 22, Chapter 12, Section(s) 66262.34(f)

Violation Description: Failure to properly label hazardous waste accumulation containers and portable tanks with the following requirements: "Hazardous Waste", name and address of the generator, physical and chemical characteristics of the Hazardous Waste, and starting accumulation date.

Violation Notes: Returned to compliance on 05/17/2017. No accumulation start dates were found on containers of aerosol cans and a container with both detergent and vitamins. Update labels and properly segregate wastes. Provide evidence of completion to Env. Health within 30 days.

Violation Division: San Mateo County Environmental Health
Violation Program: HW
Violation Source: CERS

Site ID: 359456
Site Name: DRAEGERS SUPERMARKETS INC
Violation Date: 11-17-2016
Citation: HSC 6.95 25507 - California Health and Safety Code, Chapter 6.95, Section(s) 25507

Violation Description: Failure to adequately establish and implement a business plan when storing/handling a hazardous material at or above reportable quantities.

Violation Notes: Returned to compliance on 01/11/2017. Facility was not able to provide the capacity of the refrigerant stored on site. The store is currently listed as storing R-22 at 1,800 lbs / 7,763 Cubic feet. Any facility at 1000 cubic feet or more of refrigerant is required to do the following: G Get a San Mateo County Environmental Health Permit for

Map ID
Direction
Distance
Elevation

MAP FINDINGS

Site

Database(s)

EDR ID Number
EPA ID Number

DRAEGERS SUPERMARKETS INC (Continued)

S123512628

hazardous material storage and G Submit a hazardous material business plan. You can visit <http://cers.calepa.ca.gov/> or <https://ehesubmit.smchealth.org/> to submit your business plan. Submit plan within 30 days. Conduct training and notify the property owner that you have complied with the HMBP requirement in writing. Send evidence of completion to Env. Health within 30 days. Contact our office for assistance.

Violation Division: San Mateo County Environmental Health
Violation Program: HMRRP
Violation Source: CERS

Site ID: 359456
Site Name: DRAEGERS SUPERMARKETS INC
Violation Date: 12-26-2018
Citation: 40 CFR 1 265.31 - U.S. Code of Federal Regulations, Title 40, Chapter 1, Section(s) 265.31

Violation Description: Failure to maintain and operate the facility to minimize the possibility of a fire, explosion, or any unplanned sudden or non-sudden release of hazardous waste or hazardous waste constituents to air, soil, or surface water which could threaten human health or the environment.

Violation Notes: Returned to compliance on 01/23/2019. Not all aerosol cans are bagged or have their dispensers removed. Ensure that all aerosol cans are properly managed to prevent a release of contents. A lithium battery in the universal waste battery container did not have taped terminal ends. Ensure that all lithium batteries are properly stored to prevent heat, sparks, or ignition. Submit evidence of correction to Env. Health within 30 days.

Violation Division: San Mateo County Environmental Health
Violation Program: HW
Violation Source: CERS

Site ID: 359456
Site Name: DRAEGERS SUPERMARKETS INC
Violation Date: 12-26-2018
Citation: HSC 6.95 25505(a)(4) - California Health and Safety Code, Chapter 6.95, Section(s) 25505(a)(4)

Violation Description: Failure to provide initial and annual training to all employees in safety procedures in the event of a release or threatened release of a hazardous material or failure to document and maintain training records for a minimum of three years.

Violation Notes: Returned to compliance on 04/02/2019. No record of HMBP training could be located on site. Submit evidence of completion to Env. Health within 30 days. Recommend conducting hazardous waste and HMBP emergency response training jointly.

Violation Division: San Mateo County Environmental Health
Violation Program: HMRRP
Violation Source: CERS

Evaluation:
Eval General Type: Other/Unknown
Eval Date: 01-12-2017
Violations Found: No
Eval Type: Other, not routine, done by local agency
Eval Notes: Reviewed and accepted submitted plan with minor comments.
Eval Division: San Mateo County Environmental Health
Eval Program: HMRRP

Map ID
 Direction
 Distance
 Elevation

MAP FINDINGS

Site

Database(s)

EDR ID Number
 EPA ID Number

DRAEGERS SUPERMARKETS INC (Continued)

S123512628

<p>Eval Source:</p> <p>Eval General Type:</p> <p>Eval Date:</p> <p>Violations Found:</p> <p>Eval Type:</p> <p>Eval Notes:</p> <p>Eval Division:</p> <p>Eval Program:</p> <p>Eval Source:</p> <p>Eval General Type:</p> <p>Eval Date:</p> <p>Violations Found:</p> <p>Eval Type:</p> <p>Eval Notes:</p> <p>Eval Division:</p> <p>Eval Program:</p> <p>Eval Source:</p> <p>Eval General Type:</p> <p>Eval Date:</p> <p>Violations Found:</p> <p>Eval Type:</p> <p>Eval Notes:</p> <p>Eval Division:</p> <p>Eval Program:</p> <p>Eval Source:</p> <p>Eval General Type:</p> <p>Eval Date:</p> <p>Violations Found:</p> <p>Eval Type:</p> <p>Eval Notes:</p> <p>Eval Division:</p> <p>Eval Program:</p> <p>Eval Source:</p> <p>Eval General Type:</p> <p>Eval Date:</p> <p>Violations Found:</p> <p>Eval Type:</p> <p>Eval Notes:</p> <p>Eval Division:</p> <p>Eval Program:</p> <p>Eval Source:</p> <p>Eval General Type:</p> <p>Eval Date:</p> <p>Violations Found:</p> <p>Eval Type:</p> <p>Eval Notes:</p> <p>Eval Division:</p> <p>Eval Program:</p> <p>Eval Source:</p> <p>Eval General Type:</p> <p>Eval Date:</p> <p>Violations Found:</p> <p>Eval Type:</p> <p>Eval Notes:</p> <p>Eval Division:</p> <p>Eval Program:</p> <p>Eval Source:</p>	<p>CERS</p> <p>Other/Unknown</p> <p>01-16-2018</p> <p>No</p> <p>Other, not routine, done by local agency</p> <p>Reviewed HMBP for corrections. Further review during next inspection to verify chemicals.</p> <p>San Mateo County Environmental Health</p> <p>HMRRP</p> <p>CERS</p> <p>Other/Unknown</p> <p>01-28-2019</p> <p>No</p> <p>Other, not routine, done by local agency</p> <p>Accepted.</p> <p>San Mateo County Environmental Health</p> <p>HMRRP</p> <p>CERS</p> <p>Other/Unknown</p> <p>01-29-2019</p> <p>No</p> <p>Other, not routine, done by local agency</p> <p>Accepted.</p> <p>San Mateo County Environmental Health</p> <p>HMRRP</p> <p>CERS</p> <p>Other/Unknown</p> <p>02-12-2018</p> <p>No</p> <p>Other, not routine, done by local agency</p> <p>Duplicate submission had to be reviewed and accepted in order to prevent email reminders from going out.</p> <p>San Mateo County Environmental Health</p> <p>HMRRP</p> <p>CERS</p> <p>Other/Unknown</p> <p>03-12-2020</p> <p>No</p> <p>Other, not routine, done by local agency</p> <p>Declined submission and provided detailed directions. 1. How to properly calculate and submit the refrigerant and not use pounds. 2. How to update the activities section for TIUGA and complete the SPCC - quick guide to compliance section.</p> <p>San Mateo County Environmental Health</p> <p>HMRRP</p> <p>CERS</p> <p>Other/Unknown</p> <p>03-15-2017</p> <p>No</p> <p>Other, not routine, done by local agency</p> <p>Facility submitted both on CERS and Portal. CERS submission rejected.</p>
--	---

Map ID
Direction
Distance
Elevation

MAP FINDINGS

Site

Database(s)

EDR ID Number
EPA ID Number

DRAEGERS SUPERMARKETS INC (Continued)

S123512628

Eval Division: San Mateo County Environmental Health
Eval Program: HMRRP
Eval Source: CERS

Eval General Type: Other/Unknown
Eval Date: 03-20-2020
Violations Found: No
Eval Type: Other, not routine, done by local agency
Eval Notes: Rejected submission - missing 2 sections. Sent an email explaining the issue.

Eval Division: San Mateo County Environmental Health
Eval Program: HMRRP
Eval Source: CERS

Eval General Type: Compliance Evaluation Inspection
Eval Date: 04-24-2017
Violations Found: Yes
Eval Type: Routine done by local agency
Eval Notes: Facility is using VSQG program, but has not delivered any hazardous waste to the VSQG facility yet. The program started in January. One battery in the universal waste battery bin appeared to be lead acid. Ensure that the battery is handled properly. Most materials can be returned to the vendor, according to Kim. These material returns are documented. Provide sufficient evidence to show that you have rules to determine what can be considered waste as compared to what is considered a reverse distribution acceptable product. Show that employees are trained to properly differentiate between those two material classifications.

Eval Division: San Mateo County Environmental Health
Eval Program: HW
Eval Source: CERS

Eval General Type: Other/Unknown
Eval Date: 06-30-2020
Violations Found: No
Eval Type: Other, not routine, done by local agency
Eval Notes: Accepted HMBP submission with comment that it is missing the APSA activity.

Eval Division: San Mateo County Environmental Health
Eval Program: HMRRP
Eval Source: CERS

Eval General Type: Compliance Evaluation Inspection
Eval Date: 11-17-2016
Violations Found: Yes
Eval Type: Routine done by local agency
Eval Notes: Facility is a supermarket with refrigerant used and stored on site. The location of this equipment is on the upper floor. Facility also has a hazardous waste storage area located on the bottom floor. Note: Hazardous waste program to be added to this facility account.

Eval Division: San Mateo County Environmental Health
Eval Program: HMRRP
Eval Source: CERS

Eval General Type: Other/Unknown
Eval Date: 12-26-2017
Violations Found: No

Map ID
Direction
Distance
Elevation

MAP FINDINGS

Site

Database(s)

EDR ID Number
EPA ID Number

DRAEGERS SUPERMARKETS INC (Continued)

S123512628

Eval Type: Other, not routine, done by local agency
Eval Notes: Sent John Draeger a detailed response email about HMBP corrections.
Eval Division: San Mateo County Environmental Health
Eval Program: HMRRP
Eval Source: CERS

Eval General Type: Compliance Evaluation Inspection
Eval Date: 12-26-2018
Violations Found: Yes
Eval Type: Routine done by local agency
Eval Notes: Aerosol cans managed as hazardous waste (one bin < 30 gals). Dry cell batteries managed as universal waste. One inventory sheet from 2017 VSQG program observed.

Eval Division: San Mateo County Environmental Health
Eval Program: HW
Eval Source: CERS

Eval General Type: Compliance Evaluation Inspection
Eval Date: 12-26-2018
Violations Found: Yes
Eval Type: Routine done by local agency
Eval Notes: The HMBP for 2019 is due to be submitted by January 3rd. Note: If cleaners are delivered in 55 gallons quantity (cumulative) total, then please add that to the inventory.

Eval Division: San Mateo County Environmental Health
Eval Program: HMRRP
Eval Source: CERS

Affiliation:

Affiliation Type Desc: Environmental Contact
Entity Name: John Draeger
Entity Title: Not reported
Affiliation Address: 291 Utah Ave
Affiliation City: South San Francisco
Affiliation State: CA
Affiliation Country: Not reported
Affiliation Zip: 94080
Affiliation Phone: Not reported

Affiliation Type Desc: Legal Owner
Entity Name: John Draeger
Entity Title: Not reported
Affiliation Address: 291 Utah Ave.
Affiliation City: South San Francisco
Affiliation State: CA
Affiliation Country: United States
Affiliation Zip: 94080
Affiliation Phone: (650) 244-6500

Affiliation Type Desc: CUPA District
Entity Name: San Mateo County Environmental Health
Entity Title: Not reported
Affiliation Address: 2000 Alameda de las Pulgas, Suite 100
Affiliation City: San Mateo
Affiliation State: CA
Affiliation Country: Not reported
Affiliation Zip: 94403

Map ID
Direction
Distance
Elevation

MAP FINDINGS

Site

Database(s)

EDR ID Number
EPA ID Number

DRAEGERS SUPERMARKETS INC (Continued)

S123512628

Affiliation Phone: (650) 372-6200

Affiliation Type Desc: Facility Mailing Address
Entity Name: Mailing Address
Entity Title: Not reported
Affiliation Address: 291 Utah Ave.
Affiliation City: South San Francisco
Affiliation State: CA
Affiliation Country: Not reported
Affiliation Zip: 94080
Affiliation Phone: Not reported

Affiliation Type Desc: Document Preparer
Entity Name: John Draeger
Entity Title: Not reported
Affiliation Address: Not reported
Affiliation City: Not reported
Affiliation State: Not reported
Affiliation Country: Not reported
Affiliation Zip: Not reported
Affiliation Phone: Not reported

Affiliation Type Desc: Identification Signer
Entity Name: John Draeger
Entity Title: Vice President
Affiliation Address: Not reported
Affiliation City: Not reported
Affiliation State: Not reported
Affiliation Country: Not reported
Affiliation Zip: Not reported
Affiliation Phone: Not reported

Affiliation Type Desc: Operator
Entity Name: Draegers Supermarkets Inc
Entity Title: Not reported
Affiliation Address: Not reported
Affiliation City: Not reported
Affiliation State: Not reported
Affiliation Country: Not reported
Affiliation Zip: Not reported
Affiliation Phone: (650) 244-6500

Affiliation Type Desc: Parent Corporation
Entity Name: Draeger's Market
Entity Title: Not reported
Affiliation Address: Not reported
Affiliation City: Not reported
Affiliation State: Not reported
Affiliation Country: Not reported
Affiliation Zip: Not reported
Affiliation Phone: Not reported

Affiliation Type Desc: Property Owner
Entity Name: Draegers Super Markets Inc
Entity Title: Not reported
Affiliation Address: 291 Utah Ave
Affiliation City: South San Francisco

Map ID
 Direction
 Distance
 Elevation

MAP FINDINGS

Site

Database(s)

EDR ID Number
 EPA ID Number

DRAEGERS SUPERMARKETS INC (Continued)

S123512628

Affiliation State: CA
 Affiliation Country: United States
 Affiliation Zip: 94080
 Affiliation Phone: (650) 244-6500

AF262
SSW
1/8-1/4
0.161 mi.
850 ft.

DRAEGER'S SUPERMARKET'S INC
222 E 4TH AVE
SAN MATEO, CA 94401

RCRA NonGen / NLR

1024837587
CAL000383296

Site 11 of 12 in cluster AF

Relative:
Higher

RCRA NonGen / NLR:

Actual:
34 ft.

Date Form Received by Agency:	2013-03-06 00:00:00.0
Handler Name:	DRAEGER'S SUPERMARKET'S INC
Handler Address:	222 E 4TH AVE
Handler City,State,Zip:	SAN MATEO, CA 94401
EPA ID:	CAL000383296
Contact Name:	JOHN DRAEGER
Contact Address:	291 UTAH AVE
Contact City,State,Zip:	SOUTH SAN FRANCISCO, CA 94080
Contact Telephone:	650-244-6500
Contact Fax:	650-244-6535
Contact Email:	JDRAEGER@DRAEGERS.COM
Contact Title:	Not reported
EPA Region:	09
Land Type:	Not reported
Federal Waste Generator Description:	Not a generator, verified
Non-Notifier:	Not reported
Biennial Report Cycle:	Not reported
Accessibility:	Not reported
Active Site Indicator:	Handler Activities
State District Owner:	Not reported
State District:	Not reported
Mailing Address:	291 UTAH AVE
Mailing City,State,Zip:	SOUTH SAN FRANCISCO, CA 94080-6802
Owner Name:	DRAEGER'S SUPERMARKETS INC
Owner Type:	Other
Operator Name:	JOHN DRAEGER
Operator Type:	Other
Short-Term Generator Activity:	No
Importer Activity:	No
Mixed Waste Generator:	No
Transporter Activity:	No
Transfer Facility Activity:	No
Recycler Activity with Storage:	No
Small Quantity On-Site Burner Exemption:	No
Smelting Melting and Refining Furnace Exemption:	No
Underground Injection Control:	No
Off-Site Waste Receipt:	No
Universal Waste Indicator:	Yes
Universal Waste Destination Facility:	Yes
Federal Universal Waste:	No
Active Site Fed-Reg Treatment Storage and Disposal Facility:	Not reported
Active Site Converter Treatment storage and Disposal Facility:	Not reported
Active Site State-Reg Treatment Storage and Disposal Facility:	Not reported
Active Site State-Reg Handler:	---
Federal Facility Indicator:	Not reported

Map ID
 Direction
 Distance
 Elevation

MAP FINDINGS

Site

Database(s)

EDR ID Number
 EPA ID Number

DRAEGER'S SUPERMARKET'S INC (Continued)

1024837587

Hazardous Secondary Material Indicator:	N
Sub-Part K Indicator:	Not reported
Commercial TSD Indicator:	No
Treatment Storage and Disposal Type:	Not reported
2018 GPRA Permit Baseline:	Not on the Baseline
2018 GPRA Renewals Baseline:	Not on the Baseline
Permit Renewals Workload Universe:	Not reported
Permit Workload Universe:	Not reported
Permit Progress Universe:	Not reported
Post-Closure Workload Universe:	Not reported
Closure Workload Universe:	Not reported
202 GPRA Corrective Action Baseline:	No
Corrective Action Workload Universe:	No
Subject to Corrective Action Universe:	No
Non-TSDFs Where RCRA CA has Been Imposed Universe:	No
TSDFs Potentially Subject to CA Under 3004 (u)/(v) Universe:	No
TSDFs Only Subject to CA under Discretionary Auth Universe:	No
Corrective Action Priority Ranking:	No NCAPS ranking
Environmental Control Indicator:	No
Institutional Control Indicator:	No
Human Exposure Controls Indicator:	N/A
Groundwater Controls Indicator:	N/A
Operating TSDF Universe:	Not reported
Full Enforcement Universe:	Not reported
Significant Non-Complier Universe:	No
Unaddressed Significant Non-Complier Universe:	No
Addressed Significant Non-Complier Universe:	No
Significant Non-Complier With a Compliance Schedule Universe:	No
Financial Assurance Required:	Not reported
Handler Date of Last Change:	2018-09-06 17:02:04.0
Recognized Trader-Importer:	No
Recognized Trader-Exporter:	No
Importer of Spent Lead Acid Batteries:	No
Exporter of Spent Lead Acid Batteries:	No
Recycler Activity Without Storage:	No
Manifest Broker:	No
Sub-Part P Indicator:	No

Handler - Owner Operator:

Owner/Operator Indicator:	Operator
Owner/Operator Name:	JOHN DRAEGER
Legal Status:	Other
Date Became Current:	Not reported
Date Ended Current:	Not reported
Owner/Operator Address:	291 UTAH AVE
Owner/Operator City,State,Zip:	SOUTH SAN FRANCISCO, CA 94080
Owner/Operator Telephone:	650-244-6500
Owner/Operator Telephone Ext:	Not reported
Owner/Operator Fax:	Not reported
Owner/Operator Email:	Not reported

Owner/Operator Indicator:	Owner
Owner/Operator Name:	DRAEGER'S SUPERMARKETS INC
Legal Status:	Other
Date Became Current:	Not reported
Date Ended Current:	Not reported

Map ID
Direction
Distance
Elevation

MAP FINDINGS

Site

Database(s)

EDR ID Number
EPA ID Number

DRAEGER'S SUPERMARKET'S INC (Continued)

1024837587

Owner/Operator Address: 291 UTAH AVE
Owner/Operator City,State,Zip: SOUTH SAN FRANCISCO, CA 94080-6802
Owner/Operator Telephone: 650-244-6500
Owner/Operator Telephone Ext: Not reported
Owner/Operator Fax: Not reported
Owner/Operator Email: Not reported

Historic Generators:

Receive Date: 2013-03-06 00:00:00.0
Handler Name: DRAEGER'S SUPERMARKET'S INC
Federal Waste Generator Description: Not a generator, verified
State District Owner: Not reported
Large Quantity Handler of Universal Waste: No
Recognized Trader Importer: No
Recognized Trader Exporter: No
Spent Lead Acid Battery Importer: No
Spent Lead Acid Battery Exporter: No
Current Record: Yes
Non Storage Recycler Activity: Not reported
Electronic Manifest Broker: Not reported

List of NAICS Codes and Descriptions:

NAICS Code: 45291
NAICS Description: WAREHOUSE CLUBS AND SUPERCENTERS

Facility Has Received Notices of Violations:

Violations: No Violations Found

Evaluation Action Summary:

Evaluations: No Evaluations Found

AF263
SSW
1/8-1/4
0.161 mi.
850 ft.

DRAEGERS SUPERMARKETS INC
222 4TH
SAN MATEO, CA 94401
Site 12 of 12 in cluster AF

San Mateo Co. BI **S119781565**
N/A

Relative:
Higher
Actual:
34 ft.

San Mateo Co. BI:
Name: DRAEGERS SUPERMARKETS INC
Address: 222 4TH
City,State,Zip: SAN MATEO, CA 94401
Region: SAN MATEO
Facility ID: FA0023777
Prog Element Code: STORMWATER ANNUAL INSPECTION FEE
Record Id: PR0069428
Description: STORMWATER ANNUAL FEE - INSP FREQ EVERY 2 YRS
Facility Status: Inactive, non-billable
Program Category: STORMWATER

Name: DRAEGERS SUPERMARKETS INC
Address: 222 4TH
City,State,Zip: SAN MATEO, CA 94401
Region: SAN MATEO
Facility ID: FA0023777
Prog Element Code: STORES MV FUELS OR WASTE ONLY

Map ID
 Direction
 Distance
 Elevation

MAP FINDINGS

Site

Database(s)

EDR ID Number
 EPA ID Number

DRAEGERS SUPERMARKETS INC (Continued)

S119781565

Record Id: PR0083750
 Description: STORES MV FUELS OR WASTE ONLY
 Facility Status: Active, billable
 Program Category: BUSINESS PLAN PROGRAM

Name: DRAEGERS SUPERMARKETS INC
 Address: 222 4TH
 City,State,Zip: SAN MATEO, CA 94401
 Region: SAN MATEO
 Facility ID: FA0023777
 Prog Element Code: GENERATES <27 GAL/YEAR
 Record Id: PR0084024
 Description: GENERATES <27 GAL/YEAR
 Facility Status: Active, billable
 Program Category: HAZARDOUS WASTE PROGRAM

AM264
SSW
1/8-1/4
0.168 mi.
888 ft.

DRAEGERS
200 EAST 4TH AVENUE
SAN MATEO, CA 94401
Site 1 of 2 in cluster AM

LUST **S109285769**
Cortese **N/A**
CERS

Relative:
Higher
Actual:
34 ft.

LUST:
 Name: DRAEGERS
 Address: 200 EAST 4TH AVENUE
 City,State,Zip: SAN MATEO, CA 94401
 Lead Agency: SAN MATEO COUNTY LOP
 Case Type: LUST Cleanup Site
 Geo Track: http://geotracker.waterboards.ca.gov/profile_report.asp?global_id=T0608178405
 Global Id: T0608178405
 Latitude: 37.564186
 Longitude: -122.321932
 Status: Completed - Case Closed
 Status Date: 03/12/1997
 Case Worker: Not reported
 RB Case Number: Not reported
 Local Agency: Not reported
 File Location: Local Agency
 Local Case Number: 119105
 Potential Media Affect: Other Groundwater (uses other than drinking water)
 Potential Contaminants of Concern: Gasoline
 Site History: Not reported

LUST:
 Global Id: T0608178405
 Contact Type: Regional Board Caseworker
 Contact Name: Regional Water Board
 Organization Name: SAN FRANCISCO BAY RWQCB (REGION 2)
 Address: 1515 CLAY ST SUITE 1400
 City: OAKLAND
 Email: Not reported
 Phone Number: Not reported

LUST:
 Global Id: T0608178405
 Action Type: Other
 Date: 05/07/1996
 Action: Leak Reported

Map ID
Direction
Distance
Elevation

MAP FINDINGS

Site

Database(s)

EDR ID Number
EPA ID Number

DRAEGERS (Continued)

S109285769

LUST:

Global Id: T0608178405
Status: Open - Case Begin Date
Status Date: 05/07/1996

Global Id: T0608178405
Status: Completed - Case Closed
Status Date: 03/12/1997

CORTESE:

Name: DRAEGERS
Address: 200 EAST 4TH AVENUE
City,State,Zip: SAN MATEO, CA 94401
Region: CORTESE
Envirostor Id: Not reported
Global ID: T0608178405
Site/Facility Type: LUST CLEANUP SITE
Cleanup Status: COMPLETED - CASE CLOSED
Status Date: Not reported
Site Code: Not reported
Latitude: Not reported
Longitude: Not reported
Owner: Not reported
Enf Type: Not reported
Swat R: Not reported
Flag: active
Order No: Not reported
Waste Discharge System No: Not reported
Effective Date: Not reported
Region 2: Not reported
WID Id: Not reported
Solid Waste Id No: Not reported
Waste Management Uit Name: Not reported
File Name: Active Open

CERS:

Name: DRAEGERS
Address: 200 EAST 4TH AVENUE
City,State,Zip: SAN MATEO, CA 94401
Site ID: 229198
CERS ID: T0608178405
CERS Description: Leaking Underground Storage Tank Cleanup Site

Affiliation:

Affiliation Type Desc: Regional Board Caseworker
Entity Name: Regional Water Board - SAN FRANCISCO BAY RWQCB (REGION 2)
Entity Title: Not reported
Affiliation Address: 1515 CLAY ST SUITE 1400
Affiliation City: OAKLAND
Affiliation State: CA
Affiliation Country: Not reported
Affiliation Zip: Not reported
Affiliation Phone: Not reported

MAP FINDINGS

Map ID
Direction
Distance
Elevation

Site

Database(s)

EDR ID Number
EPA ID Number

AM265
SSW
1/8-1/4
0.168 mi.
888 ft.

DRAEGERS
200 E 4TH ST
SAN MATEO, CA

Site 2 of 2 in cluster AM

LUST **S103639599**
N/A

Relative:
Higher
Actual:
34 ft.

SAN MATEO CO. LUST:
Name: DRAEGERS
Address: 200 E 4TH ST
City,State,Zip: SAN MATEO, CA
Region: SAN MATEO
Facility ID: 119105
Facility Status: 9- Case Closed
Global ID: T0608178405
APN Number: 034176050
Case Type: SAN MATEO, CA
EDR Link ID: SAN MATEO, CA

AL266
SW
1/8-1/4
0.168 mi.
888 ft.

AARON BROTHERS #0221
180 E 3RD AVE
SAN MATEO, CA 94401

Site 4 of 6 in cluster AL

RCRA NonGen / NLR **1024850170**
CAL000407516

Relative:
Higher
Actual:
35 ft.

RCRA NonGen / NLR:
Date Form Received by Agency: 2015-06-05 00:00:00.0
Handler Name: AARON BROTHERS #0221
Handler Address: 180 E 3RD AVE
Handler City,State,Zip: SAN MATEO, CA 94401
EPA ID: CAL000407516
Contact Name: RYAN DRAPER
Contact Address: 8000 BENT BRANCH DR
Contact City,State,Zip: IRVING, TX 75063
Contact Telephone: 972-409-5786
Contact Fax: Not reported
Contact Email: DRAPERR@MICHAELS.COM
Contact Title: Not reported
EPA Region: 09
Land Type: Not reported
Federal Waste Generator Description: Not a generator, verified
Non-Notifier: Not reported
Biennial Report Cycle: Not reported
Accessibility: Not reported
Active Site Indicator: Handler Activities
State District Owner: Not reported
State District: Not reported
Mailing Address: 8000 BENT BRANCH DR
Mailing City,State,Zip: IRVING, TX 75063
Owner Name: MICHAELS INC
Owner Type: Other
Operator Name: RYAN DRAPER
Operator Type: Other
Short-Term Generator Activity: No
Importer Activity: No
Mixed Waste Generator: No
Transporter Activity: No
Transfer Facility Activity: No
Recycler Activity with Storage: No
Small Quantity On-Site Burner Exemption: No
Smelting Melting and Refining Furnace Exemption: No

Map ID
 Direction
 Distance
 Elevation

MAP FINDINGS

Site

Database(s)

EDR ID Number
 EPA ID Number

AARON BROTHERS #0221 (Continued)

1024850170

Underground Injection Control:	No
Off-Site Waste Receipt:	No
Universal Waste Indicator:	Yes
Universal Waste Destination Facility:	Yes
Federal Universal Waste:	No
Active Site Fed-Reg Treatment Storage and Disposal Facility:	Not reported
Active Site Converter Treatment storage and Disposal Facility:	Not reported
Active Site State-Reg Treatment Storage and Disposal Facility:	Not reported
Active Site State-Reg Handler:	---
Federal Facility Indicator:	Not reported
Hazardous Secondary Material Indicator:	N
Sub-Part K Indicator:	Not reported
Commercial TSD Indicator:	No
Treatment Storage and Disposal Type:	Not reported
2018 GPRC Permit Baseline:	Not on the Baseline
2018 GPRC Renewals Baseline:	Not on the Baseline
Permit Renewals Workload Universe:	Not reported
Permit Workload Universe:	Not reported
Permit Progress Universe:	Not reported
Post-Closure Workload Universe:	Not reported
Closure Workload Universe:	Not reported
202 GPRC Corrective Action Baseline:	No
Corrective Action Workload Universe:	No
Subject to Corrective Action Universe:	No
Non-TSDs Where RCRA CA has Been Imposed Universe:	No
TSDs Potentially Subject to CA Under 3004 (u)/(v) Universe:	No
TSDs Only Subject to CA under Discretionary Auth Universe:	No
Corrective Action Priority Ranking:	No NCAPS ranking
Environmental Control Indicator:	No
Institutional Control Indicator:	No
Human Exposure Controls Indicator:	N/A
Groundwater Controls Indicator:	N/A
Operating TSDF Universe:	Not reported
Full Enforcement Universe:	Not reported
Significant Non-Complier Universe:	No
Unaddressed Significant Non-Complier Universe:	No
Addressed Significant Non-Complier Universe:	No
Significant Non-Complier With a Compliance Schedule Universe:	No
Financial Assurance Required:	Not reported
Handler Date of Last Change:	2018-09-06 17:06:14.0
Recognized Trader-Importer:	No
Recognized Trader-Exporter:	No
Importer of Spent Lead Acid Batteries:	No
Exporter of Spent Lead Acid Batteries:	No
Recycler Activity Without Storage:	No
Manifest Broker:	No
Sub-Part P Indicator:	No

Handler - Owner Operator:

Owner/Operator Indicator:	Owner
Owner/Operator Name:	MICHAELS INC
Legal Status:	Other
Date Became Current:	Not reported
Date Ended Current:	Not reported
Owner/Operator Address:	8000 BENT BRANCH DR
Owner/Operator City,State,Zip:	IRVING, TX 75063

Map ID
 Direction
 Distance
 Elevation

MAP FINDINGS

Site

Database(s)

EDR ID Number
 EPA ID Number

AARON BROTHERS #0221 (Continued)

1024850170

Owner/Operator Telephone:	972-409-5786
Owner/Operator Telephone Ext:	Not reported
Owner/Operator Fax:	Not reported
Owner/Operator Email:	Not reported
Owner/Operator Indicator:	Operator
Owner/Operator Name:	RYAN DRAPER
Legal Status:	Other
Date Became Current:	Not reported
Date Ended Current:	Not reported
Owner/Operator Address:	8000 BENT BRANCH DR
Owner/Operator City,State,Zip:	IRVING, TX 75063
Owner/Operator Telephone:	972-409-5786
Owner/Operator Telephone Ext:	Not reported
Owner/Operator Fax:	Not reported
Owner/Operator Email:	Not reported

Historic Generators:

Receive Date:	2015-06-05 00:00:00.0
Handler Name:	AARON BROTHERS #0221
Federal Waste Generator Description:	Not a generator, verified
State District Owner:	Not reported
Large Quantity Handler of Universal Waste:	No
Recognized Trader Importer:	No
Recognized Trader Exporter:	No
Spent Lead Acid Battery Importer:	No
Spent Lead Acid Battery Exporter:	No
Current Record:	Yes
Non Storage Recycler Activity:	Not reported
Electronic Manifest Broker:	Not reported

List of NAICS Codes and Descriptions:

NAICS Code:	453998
NAICS Description:	ALL OTHER MISCELLANEOUS STORE RETAILERS (EXCEPT TOBACCO STORES)

Facility Has Received Notices of Violations:

Violations:	No Violations Found
-------------	---------------------

Evaluation Action Summary:

Evaluations:	No Evaluations Found
--------------	----------------------

**AL267
 SW
 1/8-1/4
 0.168 mi.
 888 ft.**

**AARON BROTHER #221
 180 3RD
 SAN MATEO, CA 94401
 Site 5 of 6 in cluster AL**

**San Mateo Co. BI S121021252
 N/A**

**Relative:
 Higher
 Actual:
 35 ft.**

San Mateo Co. BI:	
Name:	AARON BROTHER #221
Address:	180 3RD
City,State,Zip:	SAN MATEO, CA 94401
Region:	SAN MATEO
Facility ID:	FA0062514
Prog Element Code:	GENERATES <27 GAL/YEAR
Record Id:	PR0085354

Map ID
 Direction
 Distance
 Elevation

MAP FINDINGS

Site

Database(s)

EDR ID Number
 EPA ID Number

AARON BROTHER #221 (Continued)

S121021252

Description: GENERATES <27 GAL/YEAR
 Facility Status: Inactive, non-billable
 Program Category: HAZARDOUS WASTE PROGRAM

AJ268
WSW
1/8-1/4
0.171 mi.
903 ft.

CRONS PRINTING
125 S ELLESWORTH AVE
SAN MATEO, CA 94401

RCRA-SQG 1000596778
FINDS CAD983607581
ECHO

Site 2 of 3 in cluster AJ

Relative:
Higher
Actual:
33 ft.

RCRA-SQG:
 Date Form Received by Agency: 1991-09-24 00:00:00.0
 Handler Name: CRONS PRINTING
 Handler Address: 125 S ELLESWORTH AVE
 Handler City,State,Zip: SAN MATEO, CA 94401
 EPA ID: CAD983607581
 Contact Name: ALLAN CULVER
 Contact Address: 125 S ELLESWORTH AVE
 Contact City,State,Zip: SAN MATEO, CA 94401
 Contact Telephone: 415-342-6068
 Contact Fax: Not reported
 Contact Email: Not reported
 Contact Title: Not reported
 EPA Region: 09
 Land Type: Private
 Federal Waste Generator Description: Small Quantity Generator
 Non-Notifier: Not reported
 Biennial Report Cycle: Not reported
 Accessibility: Not reported
 Active Site Indicator: Handler Activities
 State District Owner: Not reported
 State District: Not reported
 Mailing Address: 125 S ELLESWORTH AVE
 Mailing City,State,Zip: SAN MATEO, CA 94401
 Owner Name: NOT REQUIRED
 Owner Type: Private
 Operator Name: Not reported
 Operator Type: Not reported
 Short-Term Generator Activity: No
 Importer Activity: No
 Mixed Waste Generator: No
 Transporter Activity: No
 Transfer Facility Activity: No
 Recycler Activity with Storage: No
 Small Quantity On-Site Burner Exemption: No
 Smelting Melting and Refining Furnace Exemption: No
 Underground Injection Control: No
 Off-Site Waste Receipt: No
 Universal Waste Indicator: No
 Universal Waste Destination Facility: No
 Federal Universal Waste: No
 Active Site Fed-Reg Treatment Storage and Disposal Facility: Not reported
 Active Site Converter Treatment storage and Disposal Facility: Not reported
 Active Site State-Reg Treatment Storage and Disposal Facility: Not reported
 Active Site State-Reg Handler: ---
 Federal Facility Indicator: Not reported
 Hazardous Secondary Material Indicator: NN
 Sub-Part K Indicator: Not reported

Map ID
 Direction
 Distance
 Elevation

MAP FINDINGS

Site

Database(s)

EDR ID Number
 EPA ID Number

CRONS PRINTING (Continued)

1000596778

Commercial TSD Indicator:	No
Treatment Storage and Disposal Type:	Not reported
2018 GPRA Permit Baseline:	Not on the Baseline
2018 GPRA Renewals Baseline:	Not on the Baseline
Permit Renewals Workload Universe:	Not reported
Permit Workload Universe:	Not reported
Permit Progress Universe:	Not reported
Post-Closure Workload Universe:	Not reported
Closure Workload Universe:	Not reported
202 GPRA Corrective Action Baseline:	No
Corrective Action Workload Universe:	No
Subject to Corrective Action Universe:	No
Non-TSDFs Where RCRA CA has Been Imposed Universe:	No
TSDFs Potentially Subject to CA Under 3004 (u)/(v) Universe:	No
TSDFs Only Subject to CA under Discretionary Auth Universe:	No
Corrective Action Priority Ranking:	No NCAPS ranking
Environmental Control Indicator:	No
Institutional Control Indicator:	No
Human Exposure Controls Indicator:	N/A
Groundwater Controls Indicator:	N/A
Operating TSDF Universe:	Not reported
Full Enforcement Universe:	Not reported
Significant Non-Complier Universe:	No
Unaddressed Significant Non-Complier Universe:	No
Addressed Significant Non-Complier Universe:	No
Significant Non-Complier With a Compliance Schedule Universe:	No
Financial Assurance Required:	Not reported
Handler Date of Last Change:	2002-06-27 03:35:40.0
Recognized Trader-Importer:	No
Recognized Trader-Exporter:	No
Importer of Spent Lead Acid Batteries:	No
Exporter of Spent Lead Acid Batteries:	No
Recycler Activity Without Storage:	Not reported
Manifest Broker:	Not reported
Sub-Part P Indicator:	Not reported

Handler - Owner Operator:

Owner/Operator Indicator:	Owner
Owner/Operator Name:	NOT REQUIRED
Legal Status:	Private
Date Became Current:	Not reported
Date Ended Current:	Not reported
Owner/Operator Address:	NOT REQUIRED
Owner/Operator City,State,Zip:	NOT REQUIRED, ME 99999
Owner/Operator Telephone:	415-555-1212
Owner/Operator Telephone Ext:	Not reported
Owner/Operator Fax:	Not reported
Owner/Operator Email:	Not reported

Historic Generators:

Receive Date:	1991-09-24 00:00:00.0
Handler Name:	CRONS PRINTING
Federal Waste Generator Description:	Small Quantity Generator
State District Owner:	Not reported
Large Quantity Handler of Universal Waste:	No

Map ID
Direction
Distance
Elevation

MAP FINDINGS

Site

Database(s)

EDR ID Number
EPA ID Number

CRONS PRINTING (Continued)

1000596778

Recognized Trader Importer: No
Recognized Trader Exporter: No
Spent Lead Acid Battery Importer: No
Spent Lead Acid Battery Exporter: No
Current Record: Yes
Non Storage Recycler Activity: Not reported
Electronic Manifest Broker: Not reported

List of NAICS Codes and Descriptions:
NAICS Codes: No NAICS Codes Found

Facility Has Received Notices of Violations:
Violations: No Violations Found

Evaluation Action Summary:
Evaluations: No Evaluations Found

FINDS:
Registry ID: 110002862260

Click Here:

Environmental Interest/Information System:
RCRAInfo is a national information system that supports the Resource Conservation and Recovery Act (RCRA) program through the tracking of events and activities related to facilities that generate, transport, and treat, store, or dispose of hazardous waste. RCRAInfo allows RCRA program staff to track the notification, permit, compliance, and corrective action activities required under RCRA.

[Click this hyperlink](#) while viewing on your computer to access additional FINDS: detail in the EDR Site Report.

ECHO:
Envid: 1000596778
Registry ID: 110002862260
DFR URL: <http://echo.epa.gov/detailed-facility-report?fid=110002862260>
Name: CRONS PRINTING
Address: 125 S ELLESWORTH AVE
City,State,Zip: SAN MATEO, CA 94401

269
NE
1/8-1/4
0.171 mi.
904 ft.

VICTOR CATANZARO (CHEVRON)
727 EAST 3RD AVENUE
SAN MATEO, CA 94402

LUST **S103472834**
Cortese **N/A**
HIST CORTESE
CERS

Relative: SAN MATEO CO. LUST:
Lower Name: VICTOR CATANZARO
Address: 727 E 3RD ST
Actual: City,State,Zip: SAN MATEO, CA
18 ft. Region: SAN MATEO
Facility ID: 110028
Facility Status: 9- Case Closed
Global ID: T0608100611
APN Number: Not reported

Map ID
Direction
Distance
Elevation

MAP FINDINGS

Site

Database(s)

EDR ID Number
EPA ID Number

VICTOR CATANZARO (CHEVRON) (Continued)

S103472834

Case Type: SAN MATEO, CA
EDR Link ID: SAN MATEO, CA

LUST REG 2:

Region: 2
Facility Id: Not reported
Facility Status: Case Closed
Case Number: 110028
How Discovered: OM
Leak Cause: Unknown
Leak Source: Unknown
Date Leak Confirmed: Not reported
Oversight Program: LUST
Prelim. Site Assessment Wokplan Submitted: Not reported
Preliminary Site Assessment Began: Not reported
Pollution Characterization Began: Not reported
Pollution Remediation Plan Submitted: Not reported
Date Remediation Action Underway: Not reported
Date Post Remedial Action Monitoring Began: Not reported

LUST:

Name: VICTOR CATANZARO (CHEVRON)
Address: 727 EAST 3RD AVENUE
City,State,Zip: SAN MATEO, CA 94402
Lead Agency: SAN MATEO COUNTY LOP
Case Type: LUST Cleanup Site
Geo Track: http://geotracker.waterboards.ca.gov/profile_report.asp?global_id=T0608100611
Global Id: T0608100611
Latitude: 37.5680997
Longitude: -122.3187055
Status: Completed - Case Closed
Status Date: 06/28/1999
Case Worker: Not reported
RB Case Number: 41-0640
Local Agency: Not reported
File Location: Local Agency
Local Case Number: 110028
Potential Media Affect: Other Groundwater (uses other than drinking water)
Potential Contaminants of Concern: Gasoline
Site History: Not reported

LUST:

Global Id: T0608100611
Contact Type: Regional Board Caseworker
Contact Name: Regional Water Board
Organization Name: SAN FRANCISCO BAY RWQCB (REGION 2)
Address: 1515 CLAY ST SUITE 1400
City: OAKLAND
Email: Not reported
Phone Number: Not reported

LUST:

Global Id: T0608100611
Action Type: ENFORCEMENT
Date: 05/11/1989
Action: Notice of Responsibility - #1

Map ID
Direction
Distance
Elevation

MAP FINDINGS

Site

Database(s)

EDR ID Number
EPA ID Number

VICTOR CATANZARO (CHEVRON) (Continued)

S103472834

Global Id: T0608100611
Action Type: Other
Date: 08/15/1985
Action: Leak Discovery

Global Id: T0608100611
Action Type: Other
Date: 04/01/1985
Action: Leak Reported

LUST:

Global Id: T0608100611
Status: Open - Case Begin Date
Status Date: 04/01/1985

Global Id: T0608100611
Status: Completed - Case Closed
Status Date: 06/28/1999

CORTESE:

Name: VICTOR CATANZARO (CHEVRON)
Address: 727 EAST 3RD AVENUE
City,State,Zip: SAN MATEO, CA 94402
Region: CORTESE
Envirostor Id: Not reported
Global ID: T0608100611
Site/Facility Type: LUST CLEANUP SITE
Cleanup Status: COMPLETED - CASE CLOSED
Status Date: Not reported
Site Code: Not reported
Latitude: Not reported
Longitude: Not reported
Owner: Not reported
Enf Type: Not reported
Swat R: Not reported
Flag: active
Order No: Not reported
Waste Discharge System No: Not reported
Effective Date: Not reported
Region 2: Not reported
WID Id: Not reported
Solid Waste Id No: Not reported
Waste Management Uit Name: Not reported
File Name: Active Open

HIST CORTESE:

edr_fname: VICTOR CATANZARO
edr_fadd1: 727 3RD
City,State,Zip: SAN MATEO, CA
Region: CORTESE
Facility County Code: 41
Reg By: LTNKA
Reg Id: 41-0640

Map ID
Direction
Distance
Elevation

MAP FINDINGS

Site

Database(s)

EDR ID Number
EPA ID Number

VICTOR CATANZARO (CHEVRON) (Continued)

S103472834

CERS:

Name: VICTOR CATANZARO (CHEVRON)
Address: 727 EAST 3RD AVENUE
City,State,Zip: SAN MATEO, CA 94402
Site ID: 260624
CERS ID: T0608100611
CERS Description: Leaking Underground Storage Tank Cleanup Site

Affiliation:

Affiliation Type Desc: Regional Board Caseworker
Entity Name: Regional Water Board - SAN FRANCISCO BAY RWQCB (REGION 2)
Entity Title: Not reported
Affiliation Address: 1515 CLAY ST SUITE 1400
Affiliation City: OAKLAND
Affiliation State: CA
Affiliation Country: Not reported
Affiliation Zip: Not reported
Affiliation Phone: Not reported

AJ270
West
1/8-1/4
0.174 mi.
919 ft.

DWF V 101 ELLSWORTH LLC
101 S ELLSWORTH
SAN MATEO, CA 94402
Site 3 of 3 in cluster AJ

CERS TANKS **S121783873**
CERS **N/A**

Relative:
Higher
Actual:
33 ft.

CERS TANKS:

Name: DWF V 101 ELLSWORTH LLC
Address: 101 S ELLSWORTH
City,State,Zip: SAN MATEO, CA 94402
Site ID: 432091
CERS ID: 10753351
CERS Description: Aboveground Petroleum Storage

CERS:

Name: DWF V 101 ELLSWORTH LLC
Address: 101 S ELLSWORTH
City,State,Zip: SAN MATEO, CA 94402
Site ID: 432091
CERS ID: 10753351
CERS Description: Chemical Storage Facilities

Violations:

Site ID: 432091
Site Name: DWF V 101 ELLSWORTH LLC
Violation Date: 11-04-2019
Citation: HSC 6.95 25505(a)(4) - California Health and Safety Code, Chapter 6.95, Section(s) 25505(a)(4)
Violation Description: Failure to provide initial and annual training to all employees in safety procedures in the event of a release or threatened release of a hazardous material or failure to document and maintain training records for a minimum of three years.
Violation Notes: Returned to compliance on 01/21/2020. Submit training records to Env. Health within 7 days.
Violation Division: San Mateo County Environmental Health
Violation Program: HMRRP
Violation Source: CERS

Map ID
Direction
Distance
Elevation

MAP FINDINGS

Site

Database(s)

EDR ID Number
EPA ID Number

DWF V 101 ELLSWORTH LLC (Continued)

S121783873

Site ID: 432091
Site Name: DWF V 101 ELLSWORTH LLC
Violation Date: 01-09-2020
Citation: HSC 6.67 25270.2(a)(8) - California Health and Safety Code, Chapter 6.67, Section(s) 25270.2(a)(8)
Violation Description: Failure of an owner/operator of an excluded tank in an underground area (TIUGA) with less than 55-gallon capacity to have secondary containment, conduct monthly inspections, and/or maintain a log of inspections.
Violation Notes: Returned to compliance on 05/15/2020. Designate the inspection procedure on the SPCC plan template. Conduct the monthly inspection. Submit a copy of the completed inspection to Env. Health within 30 days.
Violation Division: San Mateo County Environmental Health
Violation Program: APSA
Violation Source: CERS

Site ID: 432091
Site Name: DWF V 101 ELLSWORTH LLC
Violation Date: 11-04-2019
Citation: HSC 6.95 25508(a)(3) - California Health and Safety Code, Chapter 6.95, Section(s) 25508(a)(3)
Violation Description: Failure to complete and electronically submit the Business Activities Page and/or Business Owner Operator Identification Page.
Violation Notes: Returned to compliance on 03/09/2020. Submit corrected activities page with the APSA activity marked yes. Generator is below grade. Submit updated plan within 30 days.
Violation Division: San Mateo County Environmental Health
Violation Program: HMRRP
Violation Source: CERS

Site ID: 432091
Site Name: DWF V 101 ELLSWORTH LLC
Violation Date: 12-14-2017
Citation: HSC 6.95 25505(a)(4) - California Health and Safety Code, Chapter 6.95, Section(s) 25505(a)(4)
Violation Description: Failure to provide initial and annual training to all employees in safety procedures in the event of a release or threatened release of a hazardous material or failure to document and maintain training records for a minimum of three years.
Violation Notes: Returned to compliance on 02/08/2018. The training record was not provided during the inspection. Submit it to Env. Health within 30 days.
Violation Division: San Mateo County Environmental Health
Violation Program: HMRRP
Violation Source: CERS

Site ID: 432091
Site Name: DWF V 101 ELLSWORTH LLC
Violation Date: 11-04-2019
Citation: HSC 6.95 25508.1(a)-(f) - California Health and Safety Code, Chapter 6.95, Section(s) 25508.1(a)-(f)
Violation Description: Failure to electronically update business plan within 30 days of any one of the following events: A 100 percent or more increase in the quantity of a previously disclosed material. Any handling of a previously undisclosed hazardous materials at or above reportable quantities. A change of business address, business ownership, or

Map ID
Direction
Distance
Elevation

MAP FINDINGS

Site

Database(s)

EDR ID Number
EPA ID Number

DWF V 101 ELLSWORTH LLC (Continued)

S121783873

Violation Notes: business name. A substantial change in the handler's operations that requires modification to any portion of the business plan. Returned to compliance on 11/04/2019. Secondary contact updated during the inspection. Corrected on site.

Violation Division: San Mateo County Environmental Health
Violation Program: HMRRP
Violation Source: CERS

Site ID: 432091
Site Name: DWF V 101 ELLSWORTH LLC
Violation Date: 12-14-2017
Citation: HSC 6.95 25508.1(a)-(f) - California Health and Safety Code, Chapter 6.95, Section(s) 25508.1(a)-(f)

Violation Description: Failure to electronically update business plan within 30 days of any one of the following events: A 100 percent or more increase in the quantity of a previously disclosed material. Any handling of a previously undisclosed hazardous materials at or above reportable quantities. A change of business address, business ownership, or business name. A substantial change in the handler's operations that requires modification to any portion of the business plan.

Violation Notes: Returned to compliance on 12/14/2017. Facility changed ownership in April. The HMBP was submitted during the inspection. This was submitted and corrected on site.

Violation Division: San Mateo County Environmental Health
Violation Program: HMRRP
Violation Source: CERS

Site ID: 432091
Site Name: DWF V 101 ELLSWORTH LLC
Violation Date: 01-09-2020
Citation: HSC 6.67 25270.4.5(a) - California Health and Safety Code, Chapter 6.67, Section(s) 25270.4.5(a)

Violation Description: Failure to provide the following training to all oil-handling personnel: 1. Operation and maintenance of equipment to prevent discharges. 2. Discharge procedure protocols. 3. Applicable pollution control laws, rules, and regulations. 4. General facility operations. 5. Contents of the SPCC Plan.

Violation Notes: Returned to compliance on 01/27/2020. Document training on the SPCC. Submit a record of training to Env. Health within 30 days.

Violation Division: San Mateo County Environmental Health
Violation Program: APSA
Violation Source: CERS

Site ID: 432091
Site Name: DWF V 101 ELLSWORTH LLC
Violation Date: 01-09-2020
Citation: HSC 6.67 25270.4.5(a) - California Health and Safety Code, Chapter 6.67, Section(s) 25270.4.5(a)

Violation Description: Failure to prepare a Spill Prevention, Control, and Countermeasures (SPCC) Plan.

Violation Notes: Returned to compliance on 01/27/2020. SPCC tier I template reviewed and date entered today. Template is incomplete. Update sections, especially the overfill section and submit a signed copy to Env. Health within 30 days.

Violation Division: San Mateo County Environmental Health
Violation Program: APSA
Violation Source: CERS

Map ID
Direction
Distance
Elevation

MAP FINDINGS

Site

Database(s)

EDR ID Number
EPA ID Number

DWF V 101 ELLSWORTH LLC (Continued)

S121783873

Evaluation:
Eval General Type: Compliance Evaluation Inspection
Eval Date: 01-09-2020
Violations Found: Yes
Eval Type: Routine done by local agency
Eval Notes: 240 gal diesel generator below grade. Sensors are in the secondary containment and in the tank. These are required to be tested regularly as required by the standard (SP001) or manufacturer. SPCC consultation completed during the inspection .

Eval Division: San Mateo County Environmental Health
Eval Program: APSA
Eval Source: CERS

Eval General Type: Other/Unknown
Eval Date: 02-04-2019
Violations Found: No
Eval Type: Other, not routine, done by local agency
Eval Notes: Reviewed and accepted plan with comments.
Eval Division: San Mateo County Environmental Health
Eval Program: HMRRP
Eval Source: CERS

Eval General Type: Other/Unknown
Eval Date: 03-17-2020
Violations Found: No
Eval Type: Other, not routine, done by local agency
Eval Notes: Reviewed and accepted updates to activities for APSA.
Eval Division: San Mateo County Environmental Health
Eval Program: HMRRP
Eval Source: CERS

Eval General Type: Compliance Evaluation Inspection
Eval Date: 11-04-2019
Violations Found: Yes
Eval Type: Routine done by local agency
Eval Notes: Re-submit HMBP and update activities page to reflect aboveground petroleum storage. Complete SPCC template within 30 days. Facility is aware of universal waste management requirements.

Eval Division: San Mateo County Environmental Health
Eval Program: HMRRP
Eval Source: CERS

Eval General Type: Other/Unknown
Eval Date: 11-08-2019
Violations Found: No
Eval Type: Other, not routine, done by local agency
Eval Notes: Accepted with a comment indicating to mark "yes" for the aboveground petroleum question due to the TIUGA.

Eval Division: San Mateo County Environmental Health
Eval Program: HMRRP
Eval Source: CERS

Eval General Type: Compliance Evaluation Inspection
Eval Date: 12-14-2017
Violations Found: Yes
Eval Type: Routine done by local agency
Eval Notes: Not reported

Map ID
Direction
Distance
Elevation

MAP FINDINGS

Site

Database(s)

EDR ID Number
EPA ID Number

DWF V 101 ELLSWORTH LLC (Continued)

S121783873

Eval Division: San Mateo County Environmental Health
Eval Program: HMRRP
Eval Source: CERS

Eval General Type: Other/Unknown
Eval Date: 12-26-2017
Violations Found: No
Eval Type: Other, not routine, done by local agency
Eval Notes: Not reported
Eval Division: San Mateo County Environmental Health
Eval Program: HMRRP
Eval Source: CERS

Eval General Type: Other/Unknown
Eval Date: 12-27-2019
Violations Found: No
Eval Type: Other, not routine, done by local agency
Eval Notes: Reviewed and rejected plan - missing the aboveground petroleum storage activity. Sent follow-up email.
Eval Division: San Mateo County Environmental Health
Eval Program: HMRRP
Eval Source: CERS

Affiliation:

Affiliation Type Desc: Legal Owner
Entity Name: DWF V 101 ELLSWORTH LLC
Entity Title: Not reported
Affiliation Address: 101 S ELLSWORTH
Affiliation City: SAN MATEO
Affiliation State: CA
Affiliation Country: United States
Affiliation Zip: 94402
Affiliation Phone: (650) 581-7200

Affiliation Type Desc: CUPA District
Entity Name: San Mateo County Environmental Health
Entity Title: Not reported
Affiliation Address: 2000 Alameda de las Pulgas, Suite 100
Affiliation City: San Mateo
Affiliation State: CA
Affiliation Country: Not reported
Affiliation Zip: 94403
Affiliation Phone: (650) 372-6200

Affiliation Type Desc: Environmental Contact
Entity Name: David Douglas
Entity Title: Not reported
Affiliation Address: 1065 E Hillsdale Blvd. Ste 104
Affiliation City: Foster City
Affiliation State: CA
Affiliation Country: Not reported
Affiliation Zip: 94404
Affiliation Phone: Not reported

Affiliation Type Desc: Facility Mailing Address
Entity Name: Mailing Address
Entity Title: Not reported

Map ID
Direction
Distance
Elevation

MAP FINDINGS

Site

Database(s)

EDR ID Number
EPA ID Number

DWF V 101 ELLSWORTH LLC (Continued)

S121783873

Affiliation Address: 101 S ELLSWORTH
Affiliation City: SAN MATEO
Affiliation State: CA
Affiliation Country: Not reported
Affiliation Zip: 94402
Affiliation Phone: Not reported

Affiliation Type Desc: Identification Signer
Entity Name: David Douglas
Entity Title: Chief Engineer
Affiliation Address: Not reported
Affiliation City: Not reported
Affiliation State: Not reported
Affiliation Country: Not reported
Affiliation Zip: Not reported
Affiliation Phone: Not reported

Affiliation Type Desc: Document Preparer
Entity Name: David Douglas
Entity Title: Not reported
Affiliation Address: Not reported
Affiliation City: Not reported
Affiliation State: Not reported
Affiliation Country: Not reported
Affiliation Zip: Not reported
Affiliation Phone: Not reported

Affiliation Type Desc: Operator
Entity Name: DWF V 101 ELLSWORTH LLC
Entity Title: Not reported
Affiliation Address: Not reported
Affiliation City: Not reported
Affiliation State: Not reported
Affiliation Country: Not reported
Affiliation Zip: Not reported
Affiliation Phone: (650) 581-7200

Affiliation Type Desc: Parent Corporation
Entity Name: DWF V 101 ELLSWORTH LLC
Entity Title: Not reported
Affiliation Address: Not reported
Affiliation City: Not reported
Affiliation State: Not reported
Affiliation Country: Not reported
Affiliation Zip: Not reported
Affiliation Phone: Not reported

MAP FINDINGS

Map ID
Direction
Distance
Elevation

Site

Database(s)

EDR ID Number
EPA ID Number

AN271 **SAN MATEO GAS CO**
East **706 E 4TH AVE**
1/8-1/4 **SAN MATEO, CA 94401**
0.175 mi.
924 ft. **Site 1 of 7 in cluster AN**

UST **U004264232**
N/A

Relative:
Lower
Actual:
20 ft.

UST:
Name: TOMMY'S CHEVRON
Address: 706 E 4TH AVE
City,State,Zip: SAN MATEO, CA 94401
Facility ID: PR0074737
Permitting Agency: San Mateo County Environmental Health
Latitude: 37.56689
Longitude: -122.31805

Name: SAN MATEO GAS CO
Address: 706 E 4TH AVE
City,State,Zip: SAN MATEO, CA 94401
Facility ID: FA0016957
Permitting Agency: San Mateo County Environmental Health
Latitude: 37.566887
Longitude: -122.318054

AN272 **REGAL STATION #420**
East **706 E 4TH AVE**
1/8-1/4 **SAN MATEO, CA 94401**
0.175 mi.
924 ft. **Site 2 of 7 in cluster AN**

LUST **U001603003**
SWEEPS UST **N/A**
HIST UST

Relative:
Lower
Actual:
20 ft.

SAN MATEO CO. LUST:
Name: REGAL
Address: 706 E 4TH AVE
City,State,Zip: SAN MATEO, CA
Region: SAN MATEO
Facility ID: 110024
Facility Status: 9- Case Closed
Global ID: T0608100423
APN Number: 033167140
Case Type: SAN MATEO, CA
EDR Link ID: SAN MATEO, CA

SWEEPS UST:
Name: REGAL STATION #420
Address: 706 E 4TH AVE
City: SAN MATEO
Status: Active
Comp Number: 110089
Number: 9
Board Of Equalization: Not reported
Referral Date: 04-26-94
Action Date: 04-26-94
Created Date: 10-13-88
Owner Tank Id: Not reported
SWRCB Tank Id: Not reported
Tank Status: Not reported
Capacity: Not reported
Active Date: Not reported
Tank Use: Not reported
STG: Not reported

Map ID
Direction
Distance
Elevation

MAP FINDINGS

Site

Database(s)

EDR ID Number
EPA ID Number

REGAL STATION #420 (Continued)

U001603003

Content: Not reported
Number Of Tanks: Not reported

HIST UST:

Name: REGAL STATION 420
Address: 706 E 4TH AVE
City,State,Zip: SAN MATEO, CA 95129
File Number: 0002C458
URL: <http://geotracker.waterboards.ca.gov/ustpdfs/pdf/0002C458.pdf>
Region: STATE
Facility ID: 00000012456
Facility Type: Gas Station
Other Type: Not reported
Contact Name: WALT SNELLING
Telephone: 9169211100
Owner Name: WICKLAND OIL CO.
Owner Address: 1765 CHALLENGE WAY
Owner City,St,Zip: SACRAMENTO, CA 95815
Total Tanks: 0004

Tank Num: 001
Container Num: 420-U1
Year Installed: Not reported
Tank Capacity: 00010000
Tank Used for: PRODUCT
Type of Fuel: UNLEADED
Container Construction Thickness: Not reported
Leak Detection: Stock Inventor

Tank Num: 002
Container Num: 420-R1
Year Installed: Not reported
Tank Capacity: 00012000
Tank Used for: PRODUCT
Type of Fuel: REGULAR
Container Construction Thickness: Not reported
Leak Detection: Stock Inventor

Tank Num: 003
Container Num: 420-P1
Year Installed: Not reported
Tank Capacity: 00005000
Tank Used for: PRODUCT
Type of Fuel: PREMIUM
Container Construction Thickness: Not reported
Leak Detection: Stock Inventor

Tank Num: 004
Container Num: 420-W1
Year Installed: Not reported
Tank Capacity: 00000000
Tank Used for: WASTE
Type of Fuel: WASTE OIL
Container Construction Thickness: Not reported
Leak Detection: None

Map ID
 Direction
 Distance
 Elevation

MAP FINDINGS

Site

Database(s)

EDR ID Number
 EPA ID Number

REGAL STATION #420 (Continued)

U001603003

[Click here for Geo Tracker PDF:](#)

AN273 East 1/8-1/4 0.175 mi. 924 ft.	CHEVERON & SHOP 706 4TH SAN MATEO, CA 94401 Site 3 of 7 in cluster AN	San Mateo Co. BI	S123183473 N/A
Relative: Lower Actual: 20 ft.	San Mateo Co. BI: Name: CHEVERON & SHOP Address: 706 4TH City,State,Zip: SAN MATEO, CA 94401 Region: SAN MATEO Facility ID: FA0054047 Prog Element Code: STORMWATER ANNUAL INSPECTION FEE Record Id: PR0074671 Description: STORMWATER ANNUAL FEE - INSP FREQ EVERY 2 YRS Facility Status: Inactive, non-billable Program Category: STORMWATER		

AN274 East 1/8-1/4 0.175 mi. 924 ft.	REGAL 706 4TH SAN MATEO, CA 94401 Site 4 of 7 in cluster AN	LUST San Mateo Co. BI Cortese HIST CORTESE CERS	S103893919 N/A
Relative: Lower Actual: 20 ft.	LUST REG 2: Region: 2 Facility Id: Not reported Facility Status: Remedial action (cleanup) Underway Case Number: 110024 How Discovered: OM Leak Cause: Unknown Leak Source: Unknown Date Leak Confirmed: Not reported Oversight Program: LUST Prelim. Site Assesment Wokplan Submitted: Not reported Preliminary Site Assesment Began: Not reported Pollution Characterization Began: Not reported Pollution Remediation Plan Submitted: Not reported Date Remediation Action Underway: 1/1/1965 Date Post Remedial Action Monitoring Began: Not reported		

LUST:

Name:	REGAL
Address:	706 EAST 4TH AVENUE
City,State,Zip:	SAN MATEO, CA 94401
Lead Agency:	SAN MATEO COUNTY LOP
Case Type:	LUST Cleanup Site
Geo Track:	http://geotracker.waterboards.ca.gov/profile_report.asp?global_id=T0608100423
Global Id:	T0608100423
Latitude:	37.566715
Longitude:	-122.317756
Status:	Completed - Case Closed
Status Date:	02/01/2008
Case Worker:	Not reported

Map ID
Direction
Distance
Elevation

MAP FINDINGS

Site

Database(s)

EDR ID Number
EPA ID Number

REGAL (Continued)

S103893919

RB Case Number: 41-0444
Local Agency: Not reported
File Location: Local Agency Warehouse
Local Case Number: 110024
Potential Media Affect: Other Groundwater (uses other than drinking water)
Potential Contaminants of Concern: Gasoline
Site History: Not reported

LUST:

Global Id: T0608100423
Contact Type: Regional Board Caseworker
Contact Name: Regional Water Board
Organization Name: SAN FRANCISCO BAY RWQCB (REGION 2)
Address: 1515 CLAY ST SUITE 1400
City: OAKLAND
Email: Not reported
Phone Number: Not reported

LUST:

Global Id: T0608100423
Action Type: RESPONSE
Date: 05/14/2004
Action: Monitoring Report - Quarterly

Global Id: T0608100423
Action Type: RESPONSE
Date: 08/15/2004
Action: Monitoring Report - Quarterly

Global Id: T0608100423
Action Type: RESPONSE
Date: 11/15/2004
Action: Monitoring Report - Quarterly

Global Id: T0608100423
Action Type: RESPONSE
Date: 02/15/2005
Action: Monitoring Report - Quarterly

Global Id: T0608100423
Action Type: RESPONSE
Date: 05/14/2004
Action: Interim Remedial Action Report

Global Id: T0608100423
Action Type: RESPONSE
Date: 03/31/2004
Action: Other Report / Document

Global Id: T0608100423
Action Type: RESPONSE
Date: 05/31/2006
Action: Other Workplan

Global Id: T0608100423
Action Type: RESPONSE
Date: 11/08/2006

Map ID
Direction
Distance
Elevation

MAP FINDINGS

Site

Database(s)

EDR ID Number
EPA ID Number

REGAL (Continued)

S103893919

Action: Other Report / Document

Global Id: T0608100423
Action Type: ENFORCEMENT
Date: 02/22/1989
Action: Notice of Responsibility - #1

Global Id: T0608100423
Action Type: ENFORCEMENT
Date: 07/12/2006
Action: Staff Letter - #20060712

Global Id: T0608100423
Action Type: ENFORCEMENT
Date: 02/01/2008
Action: Closure/No Further Action Letter - #20080201

Global Id: T0608100423
Action Type: ENFORCEMENT
Date: 06/19/2007
Action: Notification - Fee Title Owners Notice - #20070619

Global Id: T0608100423
Action Type: ENFORCEMENT
Date: 10/23/2003
Action: Staff Letter - #20031023

Global Id: T0608100423
Action Type: ENFORCEMENT
Date: 12/06/2006
Action: Staff Letter - #20061206

Global Id: T0608100423
Action Type: ENFORCEMENT
Date: 08/07/2003
Action: Staff Letter - #20030807

Global Id: T0608100423
Action Type: ENFORCEMENT
Date: 04/05/2006
Action: Staff Letter - #20060405

Global Id: T0608100423
Action Type: ENFORCEMENT
Date: 01/05/2004
Action: Staff Letter - #20040105

Global Id: T0608100423
Action Type: RESPONSE
Date: 02/15/2006
Action: Monitoring Report - Quarterly

Global Id: T0608100423
Action Type: RESPONSE
Date: 11/21/2003
Action: Sensitive Receptor Survey Report

Map ID
Direction
Distance
Elevation

MAP FINDINGS

Site

Database(s)

EDR ID Number
EPA ID Number

REGAL (Continued)

S103893919

Global Id: T0608100423
Action Type: RESPONSE
Date: 08/15/2005
Action: Monitoring Report - Quarterly

Global Id: T0608100423
Action Type: RESPONSE
Date: 11/15/2006
Action: Monitoring Report - Quarterly

Global Id: T0608100423
Action Type: RESPONSE
Date: 05/15/2005
Action: Monitoring Report - Quarterly

Global Id: T0608100423
Action Type: RESPONSE
Date: 02/05/2007
Action: Request for Closure

Global Id: T0608100423
Action Type: RESPONSE
Date: 05/15/2006
Action: Monitoring Report - Quarterly

Global Id: T0608100423
Action Type: RESPONSE
Date: 02/15/2007
Action: Monitoring Report - Quarterly

Global Id: T0608100423
Action Type: REMEDIATION
Date: 06/01/2003
Action: Soil Vapor Extraction (SVE)

Global Id: T0608100423
Action Type: Other
Date: 03/19/1987
Action: Leak Discovery

Global Id: T0608100423
Action Type: Other
Date: 03/19/1987
Action: Leak Reported

LUST:

Global Id: T0608100423
Status: Open - Case Begin Date
Status Date: 03/19/1987

Global Id: T0608100423
Status: Open - Remediation
Status Date: 03/19/1987

Global Id: T0608100423
Status: Completed - Case Closed
Status Date: 02/01/2008

Map ID
Direction
Distance
Elevation

MAP FINDINGS

Site

Database(s)

EDR ID Number
EPA ID Number

REGAL (Continued)

S103893919

San Mateo Co. BI:

Name: SAN MATEO GAS CO
Address: 706 4TH
City,State,Zip: SAN MATEO, CA 94401
Region: SAN MATEO
Facility ID: FA0016957
Prog Element Code: UNDERGROUND TANK - GENERAL
Record Id: PR0022152
Description: UNDERGROUND TANK - GENERAL
Facility Status: Inactive, non-billable
Program Category: UNDERGROUND TANK PROGRAM

Name: SAN MATEO GAS CO
Address: 706 4TH
City,State,Zip: SAN MATEO, CA 94401
Region: SAN MATEO
Facility ID: FA0016957
Prog Element Code: STORES MV FUELS OR WASTE ONLY
Record Id: PR0023106
Description: STORES MV FUELS OR WASTE ONLY
Facility Status: Inactive, non-billable
Program Category: BUSINESS PLAN PROGRAM

Name: SAN MATEO GAS CO
Address: 706 4TH
City,State,Zip: SAN MATEO, CA 94401
Region: SAN MATEO
Facility ID: FA0016957
Prog Element Code: GENERATES and RECYCLES WASTE OIL/SOLVENT
Record Id: PR0023107
Description: GENERATES & RECYCLES WASTE OIL/SOLVENT
Facility Status: Inactive, non-billable
Program Category: HAZARDOUS WASTE PROGRAM

Name: SAN MATEO GAS CO
Address: 706 4TH
City,State,Zip: SAN MATEO, CA 94401
Region: SAN MATEO
Facility ID: FA0016957
Prog Element Code: GENERATES <27 GAL/YEAR
Record Id: PR0044355
Description: GENERATES <27 GAL/YEAR
Facility Status: Inactive, non-billable
Program Category: HAZARDOUS WASTE PROGRAM

Name: SAN MATEO GAS CO
Address: 706 4TH
City,State,Zip: SAN MATEO, CA 94401
Region: SAN MATEO
Facility ID: FA0016957
Prog Element Code: STORMWATER ANNUAL INSPECTION FEE
Record Id: PR0068742
Description: STORMWATER ANNUAL FEE - INSP FREQ EVERY 2 YRS
Facility Status: Inactive, non-billable
Program Category: STORMWATER

Name: TOM'S VALERO

Map ID
Direction
Distance
Elevation

MAP FINDINGS

Site

Database(s)

EDR ID Number
EPA ID Number

REGAL (Continued)

S103893919

Address: 706 4TH
City,State,Zip: SAN MATEO, CA 94401
Region: SAN MATEO
Facility ID: FA0054086
Prog Element Code: STORMWATER ANNUAL INSPECTION FEE
Record Id: PR0074738
Description: STORMWATER ANNUAL FEE - INSP FREQ EVERY 2 YRS
Facility Status: Inactive, non-billable
Program Category: STORMWATER

Name: TOM'S VALERO
Address: 706 4TH
City,State,Zip: SAN MATEO, CA 94401
Region: SAN MATEO
Facility ID: FA0054086
Prog Element Code: UNDERGROUND TANK - GENERAL
Record Id: PR0074737
Description: UNDERGROUND TANK - GENERAL
Facility Status: Active, billable
Program Category: UNDERGROUND TANK PROGRAM

Name: TOM'S VALERO
Address: 706 4TH
City,State,Zip: SAN MATEO, CA 94401
Region: SAN MATEO
Facility ID: FA0054086
Prog Element Code: STORES MV FUELS OR WASTE ONLY
Record Id: PR0074735
Description: STORES MV FUELS OR WASTE ONLY
Facility Status: Active, billable
Program Category: BUSINESS PLAN PROGRAM

Name: TOM'S VALERO
Address: 706 4TH
City,State,Zip: SAN MATEO, CA 94401
Region: SAN MATEO
Facility ID: FA0054086
Prog Element Code: GENERATES <27 GAL/YEAR
Record Id: PR0074736
Description: GENERATES <27 GAL/YEAR
Facility Status: Active, billable
Program Category: HAZARDOUS WASTE PROGRAM

CORTESE:

Name: REGAL
Address: 706 EAST 4TH AVENUE
City,State,Zip: SAN MATEO, CA 94401
Region: CORTESE
Envirostor Id: Not reported
Global ID: T0608100423
Site/Facility Type: LUST CLEANUP SITE
Cleanup Status: COMPLETED - CASE CLOSED
Status Date: Not reported
Site Code: Not reported
Latitude: Not reported
Longitude: Not reported
Owner: Not reported

Map ID
Direction
Distance
Elevation

MAP FINDINGS

Site

Database(s)

EDR ID Number
EPA ID Number

REGAL (Continued)

S103893919

Enf Type: Not reported
Swat R: Not reported
Flag: active
Order No: Not reported
Waste Discharge System No: Not reported
Effective Date: Not reported
Region 2: Not reported
WID Id: Not reported
Solid Waste Id No: Not reported
Waste Management Uit Name: Not reported
File Name: Active Open

HIST CORTESE:

edr_fname: REGAL
edr_fadd1: 706 4TH
City,State,Zip: SAN MATEO, CA 94401
Region: CORTESE
Facility County Code: 41
Reg By: LTNKA
Reg Id: 41-0444

CERS:

Name: REGAL
Address: 706 EAST 4TH AVENUE
City,State,Zip: SAN MATEO, CA 94401
Site ID: 204885
CERS ID: T0608100423
CERS Description: Leaking Underground Storage Tank Cleanup Site

Affiliation:

Affiliation Type Desc: Regional Board Caseworker
Entity Name: Regional Water Board - SAN FRANCISCO BAY RWQCB (REGION 2)
Entity Title: Not reported
Affiliation Address: 1515 CLAY ST SUITE 1400
Affiliation City: OAKLAND
Affiliation State: CA
Affiliation Country: Not reported
Affiliation Zip: Not reported
Affiliation Phone: Not reported

AN275
East
1/8-1/4
0.175 mi.
924 ft.

TOM'S VALERO
706 E 4TH AVE
SAN MATEO, CA 94401
Site 5 of 7 in cluster AN

RCRA NonGen / NLR 1024840609
CAL000389587

Relative:
Lower
Actual:
20 ft.

RCRA NonGen / NLR:
Date Form Received by Agency: 2013-09-20 00:00:00.0
Handler Name: TOM'S VALERO
Handler Address: 706 E 4TH AVE
Handler City,State,Zip: SAN MATEO, CA 94401
EPA ID: CAL000389587
Contact Name: JACK WINNER
Contact Address: 1045 AIRPORT BLVD
Contact City,State,Zip: SOUTH SAN FRANCISCO, CA 94080
Contact Telephone: 650-333-5558

Map ID
 Direction
 Distance
 Elevation

MAP FINDINGS

Site

Database(s)

EDR ID Number
 EPA ID Number

TOM'S VALERO (Continued)

1024840609

Contact Fax:	650-873-7144
Contact Email:	JWINNER@SELFERVEPETRO.COM
Contact Title:	Not reported
EPA Region:	09
Land Type:	Not reported
Federal Waste Generator Description:	Not a generator, verified
Non-Notifier:	Not reported
Biennial Report Cycle:	Not reported
Accessibility:	Not reported
Active Site Indicator:	Handler Activities
State District Owner:	Not reported
State District:	Not reported
Mailing Address:	1045 AIRPORT BLVD
Mailing City,State,Zip:	SOUTH SAN FRANCISCO, CA 94080
Owner Name:	ANDY'S BP INC
Owner Type:	Other
Operator Name:	JACK WINNER
Operator Type:	Other
Short-Term Generator Activity:	No
Importer Activity:	No
Mixed Waste Generator:	No
Transporter Activity:	No
Transfer Facility Activity:	No
Recycler Activity with Storage:	No
Small Quantity On-Site Burner Exemption:	No
Smelting Melting and Refining Furnace Exemption:	No
Underground Injection Control:	No
Off-Site Waste Receipt:	No
Universal Waste Indicator:	Yes
Universal Waste Destination Facility:	Yes
Federal Universal Waste:	No
Active Site Fed-Reg Treatment Storage and Disposal Facility:	Not reported
Active Site Converter Treatment storage and Disposal Facility:	Not reported
Active Site State-Reg Treatment Storage and Disposal Facility:	Not reported
Active Site State-Reg Handler:	---
Federal Facility Indicator:	Not reported
Hazardous Secondary Material Indicator:	N
Sub-Part K Indicator:	Not reported
Commercial TSD Indicator:	No
Treatment Storage and Disposal Type:	Not reported
2018 GPRA Permit Baseline:	Not on the Baseline
2018 GPRA Renewals Baseline:	Not on the Baseline
Permit Renewals Workload Universe:	Not reported
Permit Workload Universe:	Not reported
Permit Progress Universe:	Not reported
Post-Closure Workload Universe:	Not reported
Closure Workload Universe:	Not reported
202 GPRA Corrective Action Baseline:	No
Corrective Action Workload Universe:	No
Subject to Corrective Action Universe:	No
Non-TSDFs Where RCRA CA has Been Imposed Universe:	No
TSDFs Potentially Subject to CA Under 3004 (u)/(v) Universe:	No
TSDFs Only Subject to CA under Discretionary Auth Universe:	No
Corrective Action Priority Ranking:	No NCAPS ranking
Environmental Control Indicator:	No
Institutional Control Indicator:	No
Human Exposure Controls Indicator:	N/A

Map ID
Direction
Distance
Elevation

MAP FINDINGS

Site

Database(s)

EDR ID Number
EPA ID Number

TOM'S VALERO (Continued)

1024840609

Groundwater Controls Indicator: N/A
Operating TSDF Universe: Not reported
Full Enforcement Universe: Not reported
Significant Non-Complier Universe: No
Unaddressed Significant Non-Complier Universe: No
Addressed Significant Non-Complier Universe: No
Significant Non-Complier With a Compliance Schedule Universe: No
Financial Assurance Required: Not reported
Handler Date of Last Change: 2018-09-06 17:03:07.0
Recognized Trader-Importer: No
Recognized Trader-Exporter: No
Importer of Spent Lead Acid Batteries: No
Exporter of Spent Lead Acid Batteries: No
Recycler Activity Without Storage: No
Manifest Broker: No
Sub-Part P Indicator: No

Handler - Owner Operator:

Owner/Operator Indicator: Owner
Owner/Operator Name: ANDY'S BP INC
Legal Status: Other
Date Became Current: Not reported
Date Ended Current: Not reported
Owner/Operator Address: 1045 AIRPORT BLVD
Owner/Operator City,State,Zip: SOUTH SAN FRANCISCO, CA 94080
Owner/Operator Telephone: 650-588-3088
Owner/Operator Telephone Ext: Not reported
Owner/Operator Fax: Not reported
Owner/Operator Email: Not reported

Owner/Operator Indicator: Operator
Owner/Operator Name: JACK WINNER
Legal Status: Other
Date Became Current: Not reported
Date Ended Current: Not reported
Owner/Operator Address: 1045 AIRPORT BLVD
Owner/Operator City,State,Zip: SOUTH SAN FRANCISCO, CA 94080
Owner/Operator Telephone: 650-333-5558
Owner/Operator Telephone Ext: Not reported
Owner/Operator Fax: Not reported
Owner/Operator Email: Not reported

Historic Generators:

Receive Date: 2013-09-20 00:00:00.0
Handler Name: TOM'S VALERO
Federal Waste Generator Description: Not a generator, verified
State District Owner: Not reported
Large Quantity Handler of Universal Waste: No
Recognized Trader Importer: No
Recognized Trader Exporter: No
Spent Lead Acid Battery Importer: No
Spent Lead Acid Battery Exporter: No
Current Record: Yes
Non Storage Recycler Activity: Not reported
Electronic Manifest Broker: Not reported

Map ID
 Direction
 Distance
 Elevation

MAP FINDINGS

Site

Database(s)

EDR ID Number
 EPA ID Number

TOM'S VALERO (Continued)

1024840609

List of NAICS Codes and Descriptions:

NAICS Code: 44719
 NAICS Description: OTHER GASOLINE STATIONS

Facility Has Received Notices of Violations:

Violations: No Violations Found

Evaluation Action Summary:

Evaluations: No Evaluations Found

AN276
 East
 1/8-1/4
 0.175 mi.
 924 ft.

TOM'S VALERO
706 E 4TH AVE
SAN MATEO, CA 94401

 Site 6 of 7 in cluster AN

UST U004266545
N/A

Relative:
Lower

Actual:
20 ft.

UST:
 Name: TOM'S VALERO
 Address: 706 E 4TH AVE
 City,State,Zip: SAN MATEO, CA 94401
 Facility ID: Not reported
 Permitting Agency: San Mateo County Environmental Health
 Latitude: 37.56689
 Longitude: -122.31805

AN277
 East
 1/8-1/4
 0.175 mi.
 924 ft.

TOM'S VALERO
706 E 4TH AVE
SAN MATEO, CA 94080

 Site 7 of 7 in cluster AN

CERS HAZ WASTE S121748429
CERS TANKS N/A
HAZNET
CERS

Relative:
Lower

Actual:
20 ft.

CERS HAZ WASTE:
 Name: TOMMY'S CHEVRON
 Address: 706 E 4TH AVE
 City,State,Zip: SAN MATEO, CA 94401
 Site ID: 162627
 CERS ID: 10457941
 CERS Description: Hazardous Waste Generator

CERS TANKS:

Name: TOMMY'S CHEVRON
 Address: 706 E 4TH AVE
 City,State,Zip: SAN MATEO, CA 94401
 Site ID: 162627
 CERS ID: 10457941
 CERS Description: Underground Storage Tank

HAZNET:

Name: TOM'S VALERO
 Address: 706 E 4TH AVE
 Address 2: Not reported
 City,State,Zip: SAN MATEO, CA 94080
 Contact: JACK WINNER

Map ID
Direction
Distance
Elevation

MAP FINDINGS

Site

Database(s)

EDR ID Number
EPA ID Number

TOM'S VALERO (Continued)

S121748429

Telephone: 6503335558
Mailing Name: Not reported
Mailing Address: 1045 AIRPORT BLVD

Year: 2019
Gepaid: CAL000389587
TSD EPA ID: CAT080013352
CA Waste Code: 134 - Aqueous solution with total organic residues less than 10 percent
Disposal Method: H039 - Other Recovery Of Reclamation For Reuse Including Acid Regeneration, Organics Recovery Ect
Tons: 0.08400

Year: 2018
Gepaid: CAL000389587
TSD EPA ID: NVT330010000
CA Waste Code: 352 - Other organic solids
Disposal Method: H132 - Landfill Or Surface Impoundment That Will Be Closed As Landfill(To Include On-Site Treatment And/Or Stabilization)
Tons: 0.01000

CERS:
Name: TOMMY'S CHEVRON
Address: 706 E 4TH AVE
City,State,Zip: SAN MATEO, CA 94401
Site ID: 162627
CERS ID: 10457941
CERS Description: Chemical Storage Facilities

Violations:
Site ID: 162627
Site Name: Tommy's Chevron
Violation Date: 05-14-2019
Citation: 22 CCR 12 66262.40(a) - California Code of Regulations, Title 22, Chapter 12, Section(s) 66262.40(a)
Violation Description: Failure to keep a copy of each properly signed manifest for at least three years from the date the waste was accepted by the initial transporter. The manifest signed at the time the waste was accepted for transport shall be kept until receiving a signed copy from the designated facility which received the waste.
Violation Notes: Returned to compliance on 05/14/2019. Provide a copy of the designated facility copy of the manifests associated with the March waste pickup to Env. Health within 30 days.
Violation Division: San Mateo County Environmental Health
Violation Program: HW
Violation Source: CERS

Site ID: 162627
Site Name: Tommy's Chevron
Violation Date: 05-14-2019
Citation: HSC 6.95 25508(a)(3) - California Health and Safety Code, Chapter 6.95, Section(s) 25508(a)(3)
Violation Description: Failure to complete and electronically submit the Business Activities Page and/or Business Owner Operator Identification Page.
Violation Notes: Returned to compliance on 05/14/2019. The 24 hour phone number listed for Tom Saber is

Map ID
Direction
Distance
Elevation

MAP FINDINGS

Site

Database(s)

EDR ID Number
EPA ID Number

TOM'S VALERO (Continued)

S121748429

Violation Division: San Mateo County Environmental Health
Violation Program: HMRRP
Violation Source: CERS

Site ID: 162627
Site Name: Tommy's Chevron
Violation Date: 05-14-2019
Citation: HSC 6.7 25284.2 - California Health and Safety Code, Chapter 6.7, Section(s) 25284.2

Violation Description: "Failure to meet one or more of the following requirements: Install or maintain a liquid-tight spill container. Have a minimum capacity of five gallons. Have a functional drain valve or other method for the removal of liquid from the spill container. Be resistant to galvanic corrosion. Perform a tightness test at installation, every 12 months thereafter, or within 30 days after a repair to the spill container. Tested using applicable manufacturer guidelines, industry codes, engineering standards, or a method approved by a professional engineer. Tested by a certified UST service technician. Maintain records of spill containment testing for 36 months. "

Violation Notes: Returned to compliance on 06/19/2019. 87-2 and 91 spill buckets were tested today and found to be somewhat less than 5 gallons. Replace these direct bury spill buckets by applying for a permit to replace them. Submit that to Env. Health within 30 days for repair and re-test.

Violation Division: San Mateo County Environmental Health
Violation Program: UST
Violation Source: CERS

Site ID: 162627
Site Name: Tommy's Chevron
Violation Date: 05-08-2018
Citation: 23 CCR 16 2641(j) - California Code of Regulations, Title 23, Chapter 16, Section(s) 2641(j)

Violation Description: Failure of the leak detection equipment to be installed, calibrated, operated, and/or maintained properly.

Violation Notes: Returned to compliance on 05/08/2018. UDC float-chain assemblies 7/8, 9/10, and 11/12 did not function properly on the first test. These were cleaned, adjusted, re-tested, and passed. Note that the facility has an open permit to replace these with stand-alone sensors.

Violation Division: San Mateo County Environmental Health
Violation Program: UST
Violation Source: CERS

Site ID: 162627
Site Name: Tommy's Chevron
Violation Date: 05-14-2019
Citation: HSC 6.95 25508(a)(3) - California Health and Safety Code, Chapter 6.95, Section(s) 25508(a)(3)

Violation Description: Failure to establish and electronically submit an adequate training program in safety procedures in the event of a release or threatened release of a hazardous material.

Violation Notes: Returned to compliance on 05/20/2019. Submit training plan and include access to medical resources, hazardous waste training, and former employee training (unless otherwise explained). Submit correction to CERS within 30 days.

Violation Division: San Mateo County Environmental Health
Violation Program: HMRRP

Map ID
Direction
Distance
Elevation

MAP FINDINGS

Site

Database(s)

EDR ID Number
EPA ID Number

TOM'S VALERO (Continued)

S121748429

Violation Source: CERS

Site ID: 162627
Site Name: Tommy's Chevron
Violation Date: 05-14-2019
Citation: HSC 6.95 25508(a)(3) - California Health and Safety Code, Chapter 6.95, Section(s) 25508(a)(3)

Violation Description: Failure to complete and electronically submit a site map with all required content.

Violation Notes: Returned to compliance on 05/20/2019. Update the map to reflect the location of the following items: - storm and sewer drains - evacuation staging areas - Spill Kit materials (absorbent) next to hazardous waste. - Proper location of fire extinguishers and ESO for fuel - Location of hazardous waste storage (next to front entrances to building). Submit corrected map within 30 days to CERS.

Violation Division: San Mateo County Environmental Health
Violation Program: HMRRP
Violation Source: CERS

Site ID: 162627
Site Name: Tommy's Chevron
Violation Date: 05-07-2014
Citation: HSC 6.95 25504(c) - California Health and Safety Code, Chapter 6.95, Section(s) 25504(c)

Violation Description: Failure to include an adequate training program in the business plan, which is reasonable and appropriate for the size of the business and the nature of the hazardous material handled.

Violation Notes: Returned to compliance on 05/09/2014.

Violation Division: San Mateo County Environmental Health
Violation Program: HMRRP
Violation Source: CERS

Site ID: 162627
Site Name: Tommy's Chevron
Violation Date: 01-17-2017
Citation: 23 CCR 16 2636(f)(1) - California Code of Regulations, Title 23, Chapter 16, Section(s) 2636(f)(1)

Violation Description: Failure of the leak detection equipment to have an audible and visual alarm as required.

Violation Notes: Returned to compliance on 04/18/2017. Tank 2 (87 regular) interstitial space was found to be collecting water. Repair and retest the sensor within 30 days. When the sensor was removed from the interstitial space, the sensor went into alarm when pulled out of the water (L5: 87-2-ANN 1/17/16 11:52 AM). The water discovered was pumped out, but upon inspection the sensor was found to be missing the float. This water was pumped out during the inspection by Mr. Winner. Pint and half of liquid came out.

Violation Division: San Mateo County Environmental Health
Violation Program: UST
Violation Source: CERS

Site ID: 162627
Site Name: Tommy's Chevron
Violation Date: 05-14-2019
Citation: HSC 6.95 25505(a)(4) - California Health and Safety Code, Chapter 6.95, Section(s) 25505(a)(4)

Violation Description: Failure to provide initial and annual training to all employees in

Map ID
Direction
Distance
Elevation

MAP FINDINGS

Site

Database(s)

EDR ID Number
EPA ID Number

TOM'S VALERO (Continued)

S121748429

Violation Notes: safety procedures in the event of a release or threatened release of a hazardous material or failure to document and maintain training records for a minimum of three years.
Returned to compliance on 05/14/2019. No training record could be located on site. This training is scheduled to be completed today.
Corrected on site.

Violation Division: San Mateo County Environmental Health
Violation Program: HMRRP
Violation Source: CERS

Site ID: 162627
Site Name: Tommy's Chevron
Violation Date: 05-08-2017
Citation: 22 CCR 12 66262.40(a) - California Code of Regulations, Title 22, Chapter 12, Section(s) 66262.40(a)

Violation Description: Failure to keep a copy of each properly signed manifest for at least three years from the date the waste was accepted by the initial transporter. The manifest signed at the time the waste was accepted for transport shall be kept until receiving a signed copy from the designated facility which received the waste.

Violation Notes: No manifests found on site for the last 3 years, however, one drum of testing water is on site and labeled as hazardous waste. Provide a copy of all manifest generated within the last 3 years to Env. Health within 30 days.

Violation Division: San Mateo County Environmental Health
Violation Program: HW
Violation Source: CERS

Site ID: 162627
Site Name: Tommy's Chevron
Violation Date: 05-08-2017
Citation: 23 CCR 16 2631(g), 2632(c)(2)(A) & (B) - California Code of Regulations, Title 23, Chapter 16, Section(s) 2631(g), 2632(c)(2)(A) & (B)

Violation Description: Failure of the double-walled interstitial space of the tank to be continuously monitored with an audible and visual alarm.

Violation Notes: Returned to compliance on 05/08/2017. The annular space associated with tank 87-2 has rust/sludge. The sensor clip/float was no longer attached when pulled out of annular space. Jack Winner was able to replace it during the inspection and remove water collecting in the annular space. About a quart of water was removed. This issue also came up during the 989 testing in January. The origin of this water is not clear. Investigate further to determine the cause of this water intrusion into the secondary containment. Ensure that the sensor continues to function properly and damage to the tank will not cause a leak or failure. Provide documentation of further investigation or testing to Env. Health within 30 days.

Violation Division: San Mateo County Environmental Health
Violation Program: UST
Violation Source: CERS

Site ID: 162627
Site Name: Tommy's Chevron
Violation Date: 05-14-2019
Citation: 23 CCR 16 2712(b)(1)(G) - California Code of Regulations, Title 23, Chapter 16, Section(s) 2712(b)(1)(G)

Violation Description: Failure to comply with one or more of the following overflow

Map ID
Direction
Distance
Elevation

MAP FINDINGS

Site

Database(s)

EDR ID Number
EPA ID Number

TOM'S VALERO (Continued)

S121748429

prevention equipment requirements: Alert the transfer operator when the tank is 90 percent full by restricting the flow into the tank or triggering an audible and visual alarm; or Restrict delivery of flow to the tank at least 30 minutes before the tank overfills, provided the restriction occurs when the tank is filled to no more than 95 percent of capacity; and activate an audible alarm at least five minutes before the tank overfills; or Provide positive shut-off of flow to the tank when the tank is filled to no more than 95 percent of capacity; or Provide positive shut-off of flow to the tank so that none of the fittings located on the top of the tank are exposed to product due to overfilling. Install/retrofit overfill prevention equipment that does not use flow restrictors on vent piping to meet overfill prevention equipment requirements when the overfill prevention equipment is installed, repaired, or replaced on and after October 1, - 2018. For USTs installed before October 1, 2018, perform an inspection by October 13, 2018 and every 36 months thereafter. For USTs installed on and after October- 1,- 2018, perform an inspection at installation and every 36 months thereafter. Inspected within 30 days after a repair to the overfill prevention equipment. Inspected using an applicable manufacturer guidelines, industry codes, engineering standards, or a method approved by a professional engineer. Inspected by a certified UST service technician. Maintain records of overfill prevention equipment inspection for 36 months.

Violation Notes: Returned to compliance on 06/19/2019. Overfill devices were not tested today due to a replacement needed for 2 of the 3 spill buckets. Complete all permitted repairs and test overfill equipment as soon as possible. Submit permit and a plan to complete this testing within 30 days.

Violation Division: San Mateo County Environmental Health
Violation Program: UST
Violation Source: CERS

Site ID: 162627
Site Name: Tommy's Chevron
Violation Date: 05-08-2018
Citation: 23 CCR 16 2641(a) - California Code of Regulations, Title 23, Chapter 16, Section(s) 2641(a)

Violation Description: Failure to maintain secondarily contained piping to allow liquid to flow into the sump in the event of a leak (i.e., failure to remove test boot).

Violation Notes: Returned to compliance on 05/08/2018. Test boot valve was positioned facing upward. When the boots are in place the test valve must be placed in the downward position to allow a leak to be detected immediately. The valve was re-positioned into the downward direction during the inspection. Corrected on site.

Violation Division: San Mateo County Environmental Health
Violation Program: UST
Violation Source: CERS

Site ID: 162627
Site Name: Tommy's Chevron
Violation Date: 05-14-2019
Citation: HSC 6.7 25292.1(a) - California Health and Safety Code, Chapter 6.7, Section(s) 25292.1(a)

Violation Description: Failure to operate the UST system to prevent unauthorized releases including leaks, spills, and/or overfills.

Violation Notes: Returned to compliance on 05/14/2019. A small leak was observed on the

Map ID
Direction
Distance
Elevation

MAP FINDINGS

Site

Database(s)

EDR ID Number
EPA ID Number

TOM'S VALERO (Continued)

S121748429

copper tubing for the turbine pump in the 91 sump. This was repaired and cleaned up (less than 8 oz fluid) during the inspection. Reminder: Continue to prevent overfills of the tank. Some overflow alarms have occurred recently (tank 1: 5/1/19, 2/24/19 and tank 2 12/31/18. Tank 3 (91): 4/26/19).

Violation Division: San Mateo County Environmental Health
Violation Program: UST
Violation Source: CERS

Site ID: 162627
Site Name: Tommy's Chevron
Violation Date: 05-08-2017
Citation: 22 CCR 12 66262.34(f) - California Code of Regulations, Title 22, Chapter 12, Section(s) 66262.34(f)

Violation Description: Failure to properly label hazardous waste accumulation containers and portable tanks with the following requirements: "Hazardous Waste", name and address of the generator, physical and chemical characteristics of the Hazardous Waste, and starting accumulation date.

Violation Notes: Returned to compliance on 05/08/2017. One 55 gallon drum of testing water is labeled as hazardous waste. The label has become illegible. This was corrected on site and dated 1/2017.

Violation Division: San Mateo County Environmental Health
Violation Program: HW
Violation Source: CERS

Site ID: 162627
Site Name: Tommy's Chevron
Violation Date: 05-08-2018
Citation: 23 CCR 16 2636(f)(1) - California Code of Regulations, Title 23, Chapter 16, Section(s) 2636(f)(1)

Violation Description: Failure of the double-walled pressurized piping to be continuously monitored with a system that activates an audible and visual alarm or stops flow at the dispenser when a leak is detected.

Violation Notes: Returned to compliance on 05/08/2018. When tested, the STP sensor for tank 1 went into alarm, however the pump did not shut-down. Upon further inspection relay may have been stuck. The relay was cleaned/adjusted. The system was re-tested and the sensor passed and also shut-down the pump. Corrected on site. Recommend further inspection and maintenance on the relays to ensure they are properly functioning.

Violation Division: San Mateo County Environmental Health
Violation Program: UST
Violation Source: CERS

Site ID: 162627
Site Name: Tommy's Chevron
Violation Date: 05-07-2014
Citation: 23 CCR 16 2715(c)(2) - California Code of Regulations, Title 23, Chapter 16, Section(s) 2715(c)(2)

Violation Description: Failure to comply with one or more of the following: maintain the spill bucket in good condition, containment free of debris/liquid, and/or to remove the contents of the spill bucket when a release/leak/spill was observed.

Violation Notes: Returned to compliance on 10/31/2014. RUL-1 and PUL overspill buckets failed hydrostatic test.

Violation Division: San Mateo County Environmental Health

Map ID
Direction
Distance
Elevation

MAP FINDINGS

Site

Database(s)

EDR ID Number
EPA ID Number

TOM'S VALERO (Continued)

S121748429

Violation Program: UST
Violation Source: CERS

Site ID: 162627
Site Name: Tommy's Chevron
Violation Date: 05-14-2019
Citation: 23 CCR 16 2715(c)(2) - California Code of Regulations, Title 23, Chapter 16, Section(s) 2715(c)(2)
Violation Description: Failure to have at least one facility employee present during operating hours that has been trained in the proper operation and maintenance of the UST system by a designated operator (DO).
Violation Notes: Returned to compliance on 05/14/2019. Training last conducted 5/8/19 will be conducted today with all employees. Provide a copy of the training to Env. Health. Corrected on site.
Violation Division: San Mateo County Environmental Health
Violation Program: UST
Violation Source: CERS

Site ID: 162627
Site Name: Tommy's Chevron
Violation Date: 05-08-2018
Citation: 23 CCR 16 2632(c)(2)(A)&(B) - California Code of Regulations, Title 23, Chapter 16, Section(s) 2632(c)(2)(A)&(B)
Violation Description: Failure to continuously monitor the interstitial space of a double-walled tank with an audible and visual alarm system.
Violation Notes: Returned to compliance on 06/26/2018. Water was found in the annular space of tank 2. This follows repairs of this part of the tank system completed and re-tested in December. Remove this water and ensure sensor remains at the lowest position. Continue to monitor this secondary containment and keep it free of water. It is noted that the annular space is connected to the the vent, according to the DO. It is not clear what the exact source of this water is. Remove the water and submit evidence of correction to Env. Health within 30 days.
Violation Division: San Mateo County Environmental Health
Violation Program: UST
Violation Source: CERS

Site ID: 162627
Site Name: Tommy's Chevron
Violation Date: 05-14-2019
Citation: 22 CCR 12 66262.23(a)(4) - California Code of Regulations, Title 22, Chapter 12, Section(s) 66262.23(a)(4)
Violation Description: Failure to send a legible copy of each hazardous waste manifest to the Department within 30 days of each shipment of hazardous waste.
Violation Notes: Returned to compliance on 06/17/2019. Have manifest copies been sent to the State DTSC? Please respond with if the facility has completed that requirement. This was undetermined during the inspection.
Violation Division: San Mateo County Environmental Health
Violation Program: HW
Violation Source: CERS

Site ID: 162627
Site Name: Tommy's Chevron
Violation Date: 05-08-2017
Citation: 23 CCR 16 2715(c) - California Code of Regulations, Title 23, Chapter 16, Section(s) 2715(c)
Violation Description: Failure to comply with one or more of the following designated

Map ID
Direction
Distance
Elevation

MAP FINDINGS

Site

Database(s)

EDR ID Number
EPA ID Number

TOM'S VALERO (Continued)

S121748429

operator (DO) monthly inspection requirements: Be performed by an ICC certified DO. Inspect monthly alarm history report, check that alarms are documented and responded to appropriately, and attach a copy. Inspect for the presence of liquid/debris in spill containers. Inspect for the presence of liquid/debris in under dispenser containment (UDC) and ensure that the monitoring equipment is positioned correctly. Inspect for liquid or debris in containment sumps where an alarm occurred with no service visit. Check that all testing and maintenance has been completed and documented. Verify that all facility employees have been properly trained.

Violation Notes: Returned to compliance on 08/23/2017. The recent DO reports (since February) do not include the date of the secondary containment 3 year testing performed in January and April. Alarm history reports attached to the DO monthly inspections do not always provide sufficient alarm history to cover the entire period from the previous inspection date. If using the INFORM ALARM HISTORY REPORT instead of the tape from the Vedeer root, the date of the last inspection must be verified to ensure the alarm history covers covers the current date to the previous inspection date. Provide an explanation and documentation of corrections to Env. Health for each item above within 30 days.

Violation Division: San Mateo County Environmental Health
Violation Program: UST
Violation Source: CERS

Site ID: 162627
Site Name: Tommy's Chevron
Violation Date: 05-08-2017
Citation: 23 CCR 16 2632, 2634, 2712(b) - California Code of Regulations, Title 23, Chapter 16, Section(s) 2632, 2634, 2712(b)

Violation Description: Failure to maintain monitoring and maintenance records (e.g., alarm logs) and/or maintain records of appropriate follow-up actions.

Violation Notes: Returned to compliance on 08/23/2017. On August 19th, 2016, there was an alarm at annular L6 (92 Supreme Tank). No explanation of this alarm or action taken is indicated on the September inspection report or other work orders, logs, and documentation. Provide an explanation of each alarm and action taken on the DO report and alarm log. Provide an explanation and documentation of corrections to Env. Health for the missing information above within 30 days.

Violation Division: San Mateo County Environmental Health
Violation Program: UST
Violation Source: CERS

Site ID: 162627
Site Name: Tommy's Chevron
Violation Date: 05-19-2020
Citation: 23 CCR 16 2636(f)(1) - California Code of Regulations, Title 23, Chapter 16, Section(s) 2636(f)(1)

Violation Description: Failure of the leak detection equipment to have an audible and visual alarm as required.

Violation Notes: Returned to compliance on 05/19/2020. Panel light (green) was out during the inspection but was corrected on site.

Violation Division: San Mateo County Environmental Health
Violation Program: UST
Violation Source: CERS

Site ID: 162627
Site Name: Tommy's Chevron

Map ID
Direction
Distance
Elevation

MAP FINDINGS

Site

Database(s)

EDR ID Number
EPA ID Number

TOM'S VALERO (Continued)

S121748429

Violation Date: 05-08-2017
Citation: 22 CCR 12 66262.12 - California Code of Regulations, Title 22, Chapter 12, Section(s) 66262.12
Violation Description: Failure to obtain an Identification Number prior to treating, storing, disposing of, transporting or offering for transportation any hazardous waste.
Violation Notes: Returned to compliance on 08/25/2017. The EPA ID number (CAL000389587) is inactive. Submit form 1358 to reactivate the EPA ID. Complete the annual verification questionnaire in order to keep the EPA ID active. <https://evq.dtsc.ca.gov/Home.aspx> Provide evidence of EPA ID number reactivation within 30 days.
Violation Division: San Mateo County Environmental Health
Violation Program: HW
Violation Source: CERS

Site ID: 162627
Site Name: Tommy's Chevron
Violation Date: 05-19-2020
Citation: 23 CCR 16 2632(c)(2)(A)&(B) - California Code of Regulations, Title 23, Chapter 16, Section(s) 2632(c)(2)(A)&(B)
Violation Description: Failure to continuously monitor the interstitial space of a double-walled tank with an audible and visual alarm system.
Violation Notes: L6 sensor 87-2 annular space "sensor out" alarm has occurred intermittently at the site. The annular space must be continuously monitored. This is most likely due to corrosion / faulty wiring to the sensor and it is under investigation. The junction box will be accessed for further investigation according to Rob N. The facility is asked to come up with a plan to repair this issue within 30 days and complete the repairs within 60 days. Please provide an update on the issue at the as soon as possible. Submit any records of repairs or updates to Env. Health.
Violation Division: San Mateo County Environmental Health
Violation Program: UST
Violation Source: CERS

Site ID: 162627
Site Name: Tommy's Chevron
Violation Date: 05-08-2017
Citation: 23 CCR 16 2712(b) - California Code of Regulations, Title 23, Chapter 16, Section(s) 2712(b)
Violation Description: Failure to maintain records of repairs, lining, and upgrades on site, or off site if approved by the CUPA, for the life of the UST.
Violation Notes: Returned to compliance on 08/22/2017. Put a copy of each 989 report in the facility binder to ensure that it is accessible for the monthly inspection. No work orders documenting follow-up repairs or work to address alarms were documented. Ensure that all monitoring, maintenance, and other work orders related to the UST are in the facility folder or available for review. Provide evidence of completion to Env. Health within 30 days.
Violation Division: San Mateo County Environmental Health
Violation Program: UST
Violation Source: CERS

Site ID: 162627
Site Name: Tommy's Chevron
Violation Date: 01-17-2017
Citation: HSC 6.7 25290.1(c), 25290.2(c), 25291(a)(2), 25292(e) - California

Map ID
Direction
Distance
Elevation

MAP FINDINGS

Site

Database(s)

EDR ID Number
EPA ID Number

TOM'S VALERO (Continued)

S121748429

Health and Safety Code, Chapter 6.7, Section(s) 25290.1(c), 25290.2(c), 25291(a)(2), 25292(e)

Violation Description: Failure to maintain secondary containment (e.g. failure of secondary containment testing).

Violation Notes: Returned to compliance on 04/18/2017. Facility piping was tested 1/17/16 under pressure. Lines for tank 1 regular passed. Lines for tank 2 regular failed, exhibiting line leaks at dispenser 1 and 2. Lines for tank 3 Premium failed. The failure was exhibited at dispenser 5 and 6. Repair and rest lines within 120 days. Tank 2 interstitial space was not tight, or otherwise was found to be collecting water. This water was pumped out during the inspection by Mr. Winner. Pint and half of liquid came out. Upon inspection, the sensor was found to be missing the float. Interstitial space was tested and failed to hold a vacuum. Upon further review, vacuum throughout the system is connected and has to be completely blocked from the combined exit point and all 3 interstitial space openings in order to be tested properly according to the technicians. This test was in process by the end of the day and the result will be reviewed on the final report. Complete repairs and retest within 120 days.

Violation Division: San Mateo County Environmental Health
Violation Program: UST
Violation Source: CERS

Site ID: 162627
Site Name: Tommy's Chevron
Violation Date: 05-08-2017
Citation: HSC 6.7 25290.1(c)(3), 25290.2(c)(3) - California Health and Safety Code, Chapter 6.7, Section(s) 25290.1(c)(3), 25290.2(c)(3)

Violation Description: Failure to keep water out of the secondary containment of UST systems installed on or after July 1, 2003 and before July 1, 2004, or on or after July 1, 2004.

Violation Notes: Returned to compliance on 06/05/2017. Spill bucket for tank 87-2 did not pass. Adjust and re-test or otherwise complete a permitted repair/replacement of the spill bucket within 30 days.

Violation Division: San Mateo County Environmental Health
Violation Program: UST
Violation Source: CERS

Evaluation:
Eval General Type: Other/Unknown
Eval Date: 01-17-2017
Violations Found: Yes
Eval Type: Other, not routine, done by local agency
Eval Notes: Underground storage tank permit expires 10/1/2018.
Eval Division: San Mateo County Environmental Health
Eval Program: UST
Eval Source: CERS

Eval General Type: Other/Unknown
Eval Date: 02-24-2017
Violations Found: No
Eval Type: Other, not routine, done by local agency
Eval Notes: Not reported
Eval Division: San Mateo County Environmental Health
Eval Program: UST
Eval Source: CERS

Map ID
Direction
Distance
Elevation

MAP FINDINGS

Site

Database(s)

EDR ID Number
EPA ID Number

TOM'S VALERO (Continued)

S121748429

Eval General Type: Other/Unknown
Eval Date: 03-02-2020
Violations Found: No
Eval Type: Other, not routine, done by local agency
Eval Notes: Technician: Rob Neimeyer Prior inspection report: The following equipment either failed or was not able to be tested on this date to failure of a component. -East tank piping: 87 Regular UST 10K (collar on secondary piping in sump is cracked) so piping cannot be tested. Repairs are anticipated to be made to this fiberglass component. This STP sump must also be tested following this repair. -Middle tank piping: 87 Regular UST 10K tank is manifolded to the regular tank and piping cannot be tested as noted above. - UDC for pumps 1-2, 5-6, and 11-12 failed to function upon testing. The Bravo packing nut was found to be leaking (bubbles observed via picture). These UDCs cannot be tested until tightened/repared. - Supreme piping also cannot be re-tested until lines is tightened to UDC as mentioned above. 3/2/20 Sumps: East Tank, closest to store (87 Regular UST 10K) piping sump collar for testing sump and line repaired. After observing a few bubbles, the [Truncated]

Eval Division: San Mateo County Environmental Health
Eval Program: UST
Eval Source: CERS

Eval General Type: Other/Unknown
Eval Date: 03-22-2018
Violations Found: No
Eval Type: Other, not routine, done by local agency
Eval Notes: For UST repair.
Eval Division: San Mateo County Environmental Health
Eval Program: UST
Eval Source: CERS

Eval General Type: Other/Unknown
Eval Date: 03-23-2020
Violations Found: No
Eval Type: Other, not routine, done by local agency
Eval Notes: Reviewed and filed a copy of re-test for 989. No failures.
Eval Division: San Mateo County Environmental Health
Eval Program: UST
Eval Source: CERS

Eval General Type: Other/Unknown
Eval Date: 04-18-2017
Violations Found: No
Eval Type: Other, not routine, done by local agency
Eval Notes: Jack Winner stated that the annular space water was pumped out during the 989 testing and the vent piping was blocked to prevent water from entering. This will be reviewed during the upcoming AMC scheduled for May. The re-test was not yet completed at the time that the site visit ended, however, upon discussion with the technician later that day, it was reported that both lines passed testing. The report will be verified upon receipt.

Eval Division: San Mateo County Environmental Health
Eval Program: UST
Eval Source: CERS

Eval General Type: Other/Unknown

Map ID
Direction
Distance
Elevation

MAP FINDINGS

Site

Database(s)

EDR ID Number
EPA ID Number

TOM'S VALERO (Continued)

S121748429

Eval Date: 04-27-2018
Violations Found: No
Eval Type: Other, not routine, done by local agency
Eval Notes: Accepted updates to COFR, CFO letter, and DO form. Remainder to be verified during inspection.
Eval Division: San Mateo County Environmental Health
Eval Program: UST
Eval Source: CERS

Eval General Type: Other/Unknown
Eval Date: 04-27-2018
Violations Found: No
Eval Type: Other, not routine, done by local agency
Eval Notes: Map elements missing requested to be submitted. Otherwise accepted.
Eval Division: San Mateo County Environmental Health
Eval Program: HMRRP
Eval Source: CERS

Eval General Type: Compliance Evaluation Inspection
Eval Date: 05-05-2016
Violations Found: No
Eval Type: Routine done by local agency
Eval Notes: ust form rejected. include install date and since tank secondary is fiberglass, mark isolation for corrosion protection
Eval Division: San Mateo County Environmental Health
Eval Program: UST
Eval Source: CERS

Eval General Type: Compliance Evaluation Inspection
Eval Date: 05-07-2014
Violations Found: No
Eval Type: Routine done by local agency
Eval Notes: Not reported
Eval Division: San Mateo County Environmental Health
Eval Program: HW
Eval Source: CERS

Eval General Type: Compliance Evaluation Inspection
Eval Date: 05-07-2014
Violations Found: Yes
Eval Type: Routine done by local agency
Eval Notes: Not reported
Eval Division: San Mateo County Environmental Health
Eval Program: HMRRP
Eval Source: CERS

Eval General Type: Compliance Evaluation Inspection
Eval Date: 05-07-2014
Violations Found: Yes
Eval Type: Routine done by local agency
Eval Notes: Not reported
Eval Division: San Mateo County Environmental Health
Eval Program: UST
Eval Source: CERS

Eval General Type: Compliance Evaluation Inspection
Eval Date: 05-07-2015

Map ID
Direction
Distance
Elevation

MAP FINDINGS

Site

Database(s)

EDR ID Number
EPA ID Number

TOM'S VALERO (Continued)

S121748429

Violations Found: No
Eval Type: Routine done by local agency
Eval Notes: Not reported
Eval Division: San Mateo County Environmental Health
Eval Program: HMRRP
Eval Source: CERS

Eval General Type: Compliance Evaluation Inspection
Eval Date: 05-07-2015
Violations Found: No
Eval Type: Routine done by local agency
Eval Notes: Not reported
Eval Division: San Mateo County Environmental Health
Eval Program: HW
Eval Source: CERS

Eval General Type: Compliance Evaluation Inspection
Eval Date: 05-07-2015
Violations Found: No
Eval Type: Routine done by local agency
Eval Notes: Not reported
Eval Division: San Mateo County Environmental Health
Eval Program: UST
Eval Source: CERS

Eval General Type: Compliance Evaluation Inspection
Eval Date: 05-08-2017
Violations Found: No
Eval Type: Routine done by local agency
Eval Notes: File review prior to site visit.
Eval Division: San Mateo County Environmental Health
Eval Program: HW
Eval Source: CERS

Eval General Type: Compliance Evaluation Inspection
Eval Date: 05-08-2017
Violations Found: No
Eval Type: Routine done by local agency
Eval Notes: HMBP last submitted 11/14/16 on CERS. This submission was accepted. Print out a copy of this report and keep it in the binder. The last printed copy in the binder was from 2013. Alternatively, ensure employees have electronic access to the HMBP. Property owner and operator are the same entity according to Jack Winner.

Eval Division: San Mateo County Environmental Health
Eval Program: HMRRP
Eval Source: CERS

Eval General Type: Compliance Evaluation Inspection
Eval Date: 05-08-2017
Violations Found: Yes
Eval Type: Routine done by local agency
Eval Notes: Not reported
Eval Division: San Mateo County Environmental Health
Eval Program: HW
Eval Source: CERS

Eval General Type: Compliance Evaluation Inspection

Map ID
Direction
Distance
Elevation

MAP FINDINGS

Site

Database(s)

EDR ID Number
EPA ID Number

TOM'S VALERO (Continued)

S121748429

Eval Date: 05-08-2017
Violations Found: Yes
Eval Type: Routine done by local agency
Eval Notes: The annular space associated with tank 87-2 has rust/sludge. The sensor clip/float was no longer attached when pulled out of annular space. Jack Winner was able to replace it during the inspection.

Eval Division: San Mateo County Environmental Health
Eval Program: UST
Eval Source: CERS

Eval General Type: Compliance Evaluation Inspection
Eval Date: 05-08-2018
Violations Found: Yes
Eval Type: Routine done by local agency
Eval Notes: Not reported
Eval Division: San Mateo County Environmental Health
Eval Program: UST
Eval Source: CERS

Eval General Type: Other/Unknown
Eval Date: 05-12-2015
Violations Found: No
Eval Type: Other, not routine, done by local agency
Eval Notes: Not reported
Eval Division: San Mateo County Environmental Health
Eval Program: UST
Eval Source: CERS

Eval General Type: Compliance Evaluation Inspection
Eval Date: 05-14-2019
Violations Found: Yes
Eval Type: Routine done by local agency
Eval Notes: Anniversary Date: The facilities first submission date was 9/23/18 and then a follow up plan was accepted on 5/9/19. Typically the initial submission date is the anniversary date, however, the updated HMBP has been submitted on or around 4/27 for the last two years. Continue to submit plan annually on or by the anniversary date. Property owner is listed as Andy's BP, Inc.-
San Mateo County Environmental Health
Eval Division: San Mateo County Environmental Health
Eval Program: HMRRP
Eval Source: CERS

Eval General Type: Compliance Evaluation Inspection
Eval Date: 05-14-2019
Violations Found: Yes
Eval Type: Routine done by local agency
Eval Notes: Facility has on site: One drum (55 gal metal) for contaminated water or test water. One drum of waste absorbent for spill clean-up (empty). They typically re-use the spill clean-up materials several times before disposing of them in the hazardous waste drum. Pickups occur 1 or more times per year as needed (75 lbs and 20 gallons for 2019 to date).
San Mateo County Environmental Health
Eval Division: San Mateo County Environmental Health
Eval Program: HW
Eval Source: CERS

Eval General Type: Compliance Evaluation Inspection

Map ID
Direction
Distance
Elevation

MAP FINDINGS

Site

Database(s)

EDR ID Number
EPA ID Number

TOM'S VALERO (Continued)

S121748429

Eval Date: 05-14-2019
Violations Found: Yes
Eval Type: Routine done by local agency
Eval Notes: Spill Buckets: 87-1, Pass hydrostatic test 5 gallon, yes 87-2 5 gallons-no, fail 91: 5 gallons - no, fail Observations: Contractor ICC: Tester Robert Neimeyer ICC 32521862 dated 11/15/17 in the binder. Sumps and spill containers: 91 minor leak observed in store sump. Set-up Alarm History Flags: 4/14/19 91 annular G sensor outG issues. Sensor inspected and put back. Functioned normal since then. Paperwork: DO reports for 12 months DO notification Work orders Alarm history matching Training: last dated 5/8/19. A new employee/manager, Sandy, is on site.Employee training to be conducted today. Last monitor cert.: Sec containment test: 1/17/17 Overfill protection report: not done today. Spill buckets to be replaced. CERS: Last Submission Date: 4/2019 CFR/CFO: 2019 Response Plan on site: Owner op agreement: exempt Plot Plan: Statement of understanding Do notification: DO form filed Panel: Lights Alarm Sensor [Truncated]

Eval Division: San Mateo County Environmental Health
Eval Program: UST
Eval Source: CERS

Eval General Type: Other/Unknown
Eval Date: 05-18-2020
Violations Found: No
Eval Type: Other, not routine, done by local agency
Eval Notes: Not reported
Eval Division: San Mateo County Environmental Health
Eval Program: HMRRP
Eval Source: CERS

Eval General Type: Other/Unknown
Eval Date: 05-18-2020
Violations Found: No
Eval Type: Other, not routine, done by local agency
Eval Notes: Not reported
Eval Division: San Mateo County Environmental Health
Eval Program: UST
Eval Source: CERS

Eval General Type: Compliance Evaluation Inspection
Eval Date: 05-19-2020
Violations Found: Yes
Eval Type: Routine done by local agency
Eval Notes: Inspection report: Scope: This initial inspection was conducted virtually. Using the Facetime phone application and pictures taken of the site by the technician. Initial pictures were followed up by a tour of the site to verify the condition of the alarm panel, sumps, UDCs, spill containers, sensor placement, proper boot placement to allow any piping leaks to drain into the sump. Pictures placed in program file. The technician Rob Neimeyer was interviewed during the calls to verify the status of the equipment testing results, employee training, DO 30 day inspections, alarm history, work orders, corrections taken on site, and any plans to correct items. An update on the VMI cert was also provided. The following paperwork was requested. 1. A copy of the alarm history showing alarms for the last 12 months. 2. Designated Operators report for the months directly following a liquid sensor alarm. 3. Any work orders / records

Map ID
Direction
Distance
Elevation

MAP FINDINGS

Site

Database(s)

EDR ID Number
EPA ID Number

TOM'S VALERO (Continued)

S121748429

associated with an alarm or a repair of the UST [Truncated]
Eval Division: San Mateo County Environmental Health
Eval Program: UST
Eval Source: CERS

Eval General Type: Other/Unknown
Eval Date: 05-23-2017
Violations Found: No
Eval Type: Other, not routine, done by local agency
Eval Notes: Reviewing minor permit - spill bucket replacement. Sent request for more info.

Eval Division: San Mateo County Environmental Health
Eval Program: UST
Eval Source: CERS

Eval General Type: Other/Unknown
Eval Date: 05-23-2019
Violations Found: No
Eval Type: Other, not routine, done by local agency
Eval Notes: Requested more information for the completion of the permit application. Missing pg 1 of the plan check documents.

Eval Division: San Mateo County Environmental Health
Eval Program: UST
Eval Source: CERS

Eval General Type: Other/Unknown
Eval Date: 05-24-2017
Violations Found: No
Eval Type: Other, not routine, done by local agency
Eval Notes: Reviewing minor repairs permit application (second round).

Eval Division: San Mateo County Environmental Health
Eval Program: UST
Eval Source: CERS

Eval General Type: Other/Unknown
Eval Date: 05-29-2019
Violations Found: No
Eval Type: Other, not routine, done by local agency
Eval Notes: Reviewed application for permit and requested a change in the check amount as well as the plan check page.

Eval Division: San Mateo County Environmental Health
Eval Program: UST
Eval Source: CERS

Eval General Type: Other/Unknown
Eval Date: 06-05-2017
Violations Found: No
Eval Type: Other, not routine, done by local agency
Eval Notes: Partial 989 completed at the site to determine if middle tank secondary containment issue could be found. Although a slow drop in vacuum was observed over time, the site has passed the 989 test. The next step discussed was testing with helium.

Eval Division: San Mateo County Environmental Health
Eval Program: UST
Eval Source: CERS

Eval General Type: Other/Unknown

Map ID
Direction
Distance
Elevation

MAP FINDINGS

Site

Database(s)

EDR ID Number
EPA ID Number

TOM'S VALERO (Continued)

S121748429

Eval Date: 06-09-2015
Violations Found: No
Eval Type: Other, not routine, done by local agency
Eval Notes: Not reported
Eval Division: San Mateo County Environmental Health
Eval Program: HMRRP
Eval Source: CERS

Eval General Type: Other/Unknown
Eval Date: 06-17-2019
Violations Found: No
Eval Type: Other, not routine, done by local agency
Eval Notes: Reviewed and accepted HMBP updates and closed associated violations.
Eval Division: San Mateo County Environmental Health
Eval Program: HMRRP
Eval Source: CERS

Eval General Type: Other/Unknown
Eval Date: 06-19-2019
Violations Found: No
Eval Type: Other, not routine, done by local agency
Eval Notes: Some condensation was removed from tank 2 annular which continues to be monitored. Based on the set up of the vent, by appearance, 3 tanks have individual vent lines and secondary containment has a manifolded vent line. If one line runs and then splits into 3 at the center tank, the center tank may be receiving the water condensation from this vent line. Rob has suggested that installing a desiccant filter on this vent line may help protect it from condensation build-up. I'll ask the specialist to determine if there are any concerns with this plan. Both spill buckets were tested for 5 gallon capacity and successfully held 5 gallons. Hydrostatic testing was conducted from 10:45-11:45. Both passed. Overfill equipment was also replaced today. A tank chart was generated by the contractor Robert Neimeyer. Based on a modern welding tank chart that was as close to the 10,071 gallon capacity of each tank as could be created. The flapper was originally set higher in the [Truncated]

Eval Division: San Mateo County Environmental Health
Eval Program: UST
Eval Source: CERS

Eval General Type: Other/Unknown
Eval Date: 06-25-2019
Violations Found: No
Eval Type: Other, not routine, done by local agency
Eval Notes: Reviewed and filed copies of the spill bucket and overfill reports. Requested a copy of the tank charts. Received a copy of tank chart.

Eval Division: San Mateo County Environmental Health
Eval Program: UST
Eval Source: CERS

Eval General Type: Other/Unknown
Eval Date: 07-27-2017
Violations Found: No
Eval Type: Other, not routine, done by local agency
Eval Notes: No records of DO reports after April 20th, 2017 were observed in the compliance binder during today's re-inspection. The 989 reports for the most recent tests were not in the binder during today's

Map ID
Direction
Distance
Elevation

MAP FINDINGS

Site

Database(s)

EDR ID Number
EPA ID Number

TOM'S VALERO (Continued)

S121748429

inspection. Continue to file all UST work, repair orders, or related monitoring and maintenance paperwork in this binder for review during inspections. Secondary containment testing is documented for the spill buckets on 11/1/14 and 5/7/14, however the DO reports indicate a different date. Provide a document in the file that indicates this date is incorrect and provide a copy of the most recent DO reports with the corrected date. Provide an update on the secondary containment system testing with helium discussed on June 5th to verify that the middle tank annular is properly holding. No violations were able to be corrected during this re-inspection. Provide all corrective actions requested to be completed by 6/7/17 to Env. Health as soon as possible.

Eval Division: San Mateo County Environmental Health
Eval Program: UST
Eval Source: CERS

Eval General Type: Other/Unknown

Eval Date: 07-27-2017

Violations Found: No

Eval Type: Other, not routine, done by local agency

Eval Notes: The EPA ID number for this site is still inactive. Test water dated 1/13/17 is still held on site. Provide manifests for the last 3 years and evidence that this waste has been removed from site or other explanation as to why this waste is on site beyond 180 days. Provide corrective actions to Env. Health as soon as possible. No violations can be corrected during this re-inspection.

Eval Division: San Mateo County Environmental Health
Eval Program: HW
Eval Source: CERS

Eval General Type: Other/Unknown

Eval Date: 08-22-2017

Violations Found: No

Eval Type: Other, not routine, done by local agency

Eval Notes: Helium test scheduled on the 29th of August. A copy of the DO report for August will be provided as evidence of correction for two violations noted regarding the procedure for properly documenting DO reports. The UST Spill bucket testing report from 6/6/17 was provided during this inspection to document the re-test of the spill bucket. A copy of the 989 report(s) and the file correction sheet for the binder was provided during the inspection.

Eval Division: San Mateo County Environmental Health
Eval Program: UST
Eval Source: CERS

Eval General Type: Other/Unknown

Eval Date: 08-22-2017

Violations Found: No

Eval Type: Other, not routine, done by local agency

Eval Notes: No manifests generated for Tom's Valero for the last 3 years according to Tom Saberi. Also Tom noted that the waste water is going to be tested as part of a waste analysis to determine if it will be managed as hazardous waste. EPA ID form 1358 has been submitted to DTSC and violation will be closed when the ID has been reactivated.

Eval Division: San Mateo County Environmental Health
Eval Program: HW
Eval Source: CERS

Map ID
Direction
Distance
Elevation

MAP FINDINGS

Site

Database(s)

EDR ID Number
EPA ID Number

TOM'S VALERO (Continued)

S121748429

Eval General Type: Compliance Evaluation Inspection
Eval Date: 08-28-2013
Violations Found: No
Eval Type: Routine done by local agency
Eval Notes: Not reported
Eval Division: San Mateo County Environmental Health
Eval Program: HMRRP
Eval Source: CERS

Eval General Type: Compliance Evaluation Inspection
Eval Date: 08-28-2013
Violations Found: No
Eval Type: Routine done by local agency
Eval Notes: Not reported
Eval Division: San Mateo County Environmental Health
Eval Program: HW
Eval Source: CERS

Eval General Type: Compliance Evaluation Inspection
Eval Date: 08-28-2013
Violations Found: No
Eval Type: Routine done by local agency
Eval Notes: Not reported
Eval Division: San Mateo County Environmental Health
Eval Program: UST
Eval Source: CERS

Eval General Type: Other/Unknown
Eval Date: 09-01-2015
Violations Found: No
Eval Type: Other, not routine, done by local agency
Eval Notes: Not reported
Eval Division: San Mateo County Environmental Health
Eval Program: UST
Eval Source: CERS

Eval General Type: Other/Unknown
Eval Date: 09-12-2014
Violations Found: No
Eval Type: Other, not routine, done by local agency
Eval Notes: Not reported
Eval Division: San Mateo County Environmental Health
Eval Program: UST
Eval Source: CERS

Eval General Type: Other/Unknown
Eval Date: 09-17-2014
Violations Found: No
Eval Type: Other, not routine, done by local agency
Eval Notes: Not reported
Eval Division: San Mateo County Environmental Health
Eval Program: UST
Eval Source: CERS

Eval General Type: Other/Unknown
Eval Date: 09-18-2014
Violations Found: No

Map ID
Direction
Distance
Elevation

MAP FINDINGS

Site

Database(s)

EDR ID Number
EPA ID Number

TOM'S VALERO (Continued)

S121748429

Eval Type: Other, not routine, done by local agency
Eval Notes: Not reported
Eval Division: San Mateo County Environmental Health
Eval Program: UST
Eval Source: CERS

Eval General Type: Other/Unknown
Eval Date: 09-25-2017
Violations Found: No
Eval Type: Other, not routine, done by local agency
Eval Notes: Reviewed permit application for processing. Minor Repair permit to explore top of tank for possible leak.
Eval Division: San Mateo County Environmental Health
Eval Program: UST
Eval Source: CERS

Eval General Type: Other/Unknown
Eval Date: 09-30-2013
Violations Found: No
Eval Type: Other, not routine, done by local agency
Eval Notes: Not reported
Eval Division: San Mateo County Environmental Health
Eval Program: HMRRP
Eval Source: CERS

Eval General Type: Other/Unknown
Eval Date: 09-30-2013
Violations Found: No
Eval Type: Other, not routine, done by local agency
Eval Notes: Not reported
Eval Division: San Mateo County Environmental Health
Eval Program: UST
Eval Source: CERS

Eval General Type: Other/Unknown
Eval Date: 11-01-2016
Violations Found: No
Eval Type: Other, not routine, done by local agency
Eval Notes: Rejected - minor correction for isolation tank 3 needed. Also accepted business plan submission which had no changes.
Eval Division: San Mateo County Environmental Health
Eval Program: UST
Eval Source: CERS

Enforcement Action:

Site ID: 162627
Site Name: Tommy's Chevron
Site Address: 706 E 4TH AVE
Site City: SAN MATEO
Site Zip: 94401
Enf Action Date: 01-06-2015
Enf Action Type: Referral to District Attorney
Enf Action Description: Referral to District Attorney
Enf Action Notes: Not reported
Enf Action Division: San Mateo County Environmental Health
Enf Action Program: UNSPEC
Enf Action Source: CERS

Map ID
Direction
Distance
Elevation

MAP FINDINGS

Site

Database(s)

EDR ID Number
EPA ID Number

TOM'S VALERO (Continued)

S121748429

Site ID: 162627
Site Name: Tommy's Chevron
Site Address: 706 E 4TH AVE
Site City: SAN MATEO
Site Zip: 94401
Enf Action Date: 01-07-2015
Enf Action Type: Referral to District Attorney
Enf Action Description: Referral to District Attorney
Enf Action Notes: Not reported
Enf Action Division: San Mateo County Environmental Health
Enf Action Program: UST
Enf Action Source: CERS

Site ID: 162627
Site Name: Tommy's Chevron
Site Address: 706 E 4TH AVE
Site City: SAN MATEO
Site Zip: 94401
Enf Action Date: 05-07-2014
Enf Action Type: Notice of Violation (Unified Program)
Enf Action Description: Notice of Violation Issued by the Inspector at the Time of Inspection
Enf Action Notes: Not reported
Enf Action Division: San Mateo County Environmental Health
Enf Action Program: HMRRP
Enf Action Source: CERS

Site ID: 162627
Site Name: Tommy's Chevron
Site Address: 706 E 4TH AVE
Site City: SAN MATEO
Site Zip: 94401
Enf Action Date: 05-07-2014
Enf Action Type: Notice of Violation (Unified Program)
Enf Action Description: Notice of Violation Issued by the Inspector at the Time of Inspection
Enf Action Notes: Not reported
Enf Action Division: San Mateo County Environmental Health
Enf Action Program: UST
Enf Action Source: CERS

Site ID: 162627
Site Name: Tommy's Chevron
Site Address: 706 E 4TH AVE
Site City: SAN MATEO
Site Zip: 94401
Enf Action Date: 08-16-2017
Enf Action Type: Notice of Violation (Unified Program)
Enf Action Description: Notice of Violation Issued by the Inspector at the Time of Inspection
Enf Action Notes: Violations have been marked corrected in violation dispatch center.
Enf Action Division: San Mateo County Environmental Health
Enf Action Program: HW
Enf Action Source: CERS

Site ID: 162627
Site Name: Tommy's Chevron
Site Address: 706 E 4TH AVE
Site City: SAN MATEO
Site Zip: 94401

Map ID
Direction
Distance
Elevation

MAP FINDINGS

Site

Database(s)

EDR ID Number
EPA ID Number

TOM'S VALERO (Continued)

S121748429

Enf Action Date: 08-16-2017
Enf Action Type: Notice of Violation (Unified Program)
Enf Action Description: Notice of Violation Issued by the Inspector at the Time of Inspection
Enf Action Notes: Violations have been marked corrected in violation dispatch center.
Enf Action Division: San Mateo County Environmental Health
Enf Action Program: UST
Enf Action Source: CERS

Site ID: 162627
Site Name: Tommy's Chevron
Site Address: 706 E 4TH AVE
Site City: SAN MATEO
Site Zip: 94401
Enf Action Date: 08-28-2014
Enf Action Type: Notice of Violation (Unified Program)
Enf Action Description: Notice of Violation Issued by the Inspector at the Time of Inspection
Enf Action Notes: referred to DA for failure to report release.
Enf Action Division: San Mateo County Environmental Health
Enf Action Program: UST
Enf Action Source: CERS

Coordinates:
Site ID: 162627
Facility Name: Tommy's Chevron
Env Int Type Code: HWG
Program ID: 10457941
Coord Name: Not reported
Ref Point Type Desc: Center of a facility or station.
Latitude: 37.566890
Longitude: -122.318050

Affiliation:
Affiliation Type Desc: Document Preparer
Entity Name: John Winner
Entity Title: Not reported
Affiliation Address: Not reported
Affiliation City: Not reported
Affiliation State: Not reported
Affiliation Country: Not reported
Affiliation Zip: Not reported
Affiliation Phone: Not reported

Affiliation Type Desc: Facility Mailing Address
Entity Name: Mailing Address
Entity Title: Not reported
Affiliation Address: 1045 Airport Blvd
Affiliation City: South San Francisco
Affiliation State: CA
Affiliation Country: Not reported
Affiliation Zip: 94080
Affiliation Phone: Not reported

Affiliation Type Desc: Identification Signer
Entity Name: John Winner
Entity Title: Compliance
Affiliation Address: Not reported

Map ID
Direction
Distance
Elevation

MAP FINDINGS

Site

Database(s)

EDR ID Number
EPA ID Number

TOM'S VALERO (Continued)

S121748429

Affiliation City: Not reported
Affiliation State: Not reported
Affiliation Country: Not reported
Affiliation Zip: Not reported
Affiliation Phone: Not reported

Affiliation Type Desc: Operator
Entity Name: ANDY'S BP, INC
Entity Title: Not reported
Affiliation Address: Not reported
Affiliation City: Not reported
Affiliation State: Not reported
Affiliation Country: Not reported
Affiliation Zip: Not reported
Affiliation Phone: (650) 588-3088

Affiliation Type Desc: UST Tank Owner
Entity Name: Andy's BP, Inc.
Entity Title: Not reported
Affiliation Address: 1045 Airport Blvd.
Affiliation City: South San Francisco
Affiliation State: CA
Affiliation Country: United States
Affiliation Zip: 94080
Affiliation Phone: (650) 588-3088

Affiliation Type Desc: UST Property Owner Name
Entity Name: Andy's BP, Inc.
Entity Title: Not reported
Affiliation Address: 1045 Airport Blvd.
Affiliation City: South San Francisco
Affiliation State: CA
Affiliation Country: United States
Affiliation Zip: 94080
Affiliation Phone: (650) 588-3088

Affiliation Type Desc: CUPA District
Entity Name: San Mateo County Environmental Health
Entity Title: Not reported
Affiliation Address: 2000 Alameda de las Pulgas, Suite 100
Affiliation City: San Mateo
Affiliation State: CA
Affiliation Country: Not reported
Affiliation Zip: 94403
Affiliation Phone: (650) 372-6200

Affiliation Type Desc: Environmental Contact
Entity Name: Tom Saberi
Entity Title: Not reported
Affiliation Address: 1045 Airport Blvd
Affiliation City: South San Francisco
Affiliation State: CA
Affiliation Country: Not reported
Affiliation Zip: 94080
Affiliation Phone: Not reported

Affiliation Type Desc: Legal Owner

Map ID
Direction
Distance
Elevation

MAP FINDINGS

Site

Database(s)

EDR ID Number
EPA ID Number

TOM'S VALERO (Continued)

S121748429

Entity Name: Andy's BP, Inc.
Entity Title: Not reported
Affiliation Address: 1045 Airport Blvd.
Affiliation City: South San Francisco
Affiliation State: CA
Affiliation Country: United States
Affiliation Zip: 94080
Affiliation Phone: (650) 588-3088

Affiliation Type Desc: Parent Corporation
Entity Name: Gas & Shop
Entity Title: Not reported
Affiliation Address: Not reported
Affiliation City: Not reported
Affiliation State: Not reported
Affiliation Country: Not reported
Affiliation Zip: Not reported
Affiliation Phone: Not reported

Affiliation Type Desc: Property Owner
Entity Name: Andy's BP, Inc.
Entity Title: Not reported
Affiliation Address: 1045 Airport Blvd.
Affiliation City: South San Francisco
Affiliation State: CA
Affiliation Country: United States
Affiliation Zip: 94080
Affiliation Phone: (650) 588-3088

Affiliation Type Desc: UST Permit Applicant
Entity Name: Jack Winner
Entity Title: Environmental Compliance
Affiliation Address: Not reported
Affiliation City: Not reported
Affiliation State: Not reported
Affiliation Country: Not reported
Affiliation Zip: Not reported
Affiliation Phone: (650) 333-5558

Affiliation Type Desc: UST Tank Operator
Entity Name: Andy's BP, Inc.
Entity Title: Not reported
Affiliation Address: 1045 Airport Blvd.
Affiliation City: South San Francisco
Affiliation State: CA
Affiliation Country: United States
Affiliation Zip: 94080
Affiliation Phone: (650) 588-3088

MAP FINDINGS

Map ID
 Direction
 Distance
 Elevation

Site

Database(s)

EDR ID Number
 EPA ID Number

**AO278
 NW
 1/8-1/4
 0.176 mi.
 930 ft.**

**CARRERA MOTORS
 26 S CLAREMONT ST
 SAN MATEO, CA 94401**

**CERS HAZ WASTE S121749400
 CERS N/A**

Site 1 of 3 in cluster AO

**Relative:
 Lower
 Actual:
 25 ft.**

CERS HAZ WASTE:
 Name: CARRERA MOTORS
 Address: 26 S CLAREMONT ST
 City,State,Zip: SAN MATEO, CA 94401
 Site ID: 16812
 CERS ID: 10069561
 CERS Description: Hazardous Waste Generator

CERS:
 Name: CARRERA MOTORS
 Address: 26 S CLAREMONT ST
 City,State,Zip: SAN MATEO, CA 94401
 Site ID: 16812
 CERS ID: 10069561
 CERS Description: Chemical Storage Facilities

Violations:
 Site ID: 16812
 Site Name: CARRERA MOTORS
 Violation Date: 05-16-2016
 Citation: HSC 6.95 25505.1 - California Health and Safety Code, Chapter 6.95, Section(s) 25505.1
 Violation Description: Failure to notify property owner in writing that the business is subject to the business plan program and has complied with its provisions.
 Violation Notes: Returned to compliance on 07/18/2016.
 Violation Division: San Mateo County Environmental Health
 Violation Program: HMRRP
 Violation Source: CERS

Site ID: 16812
 Site Name: CARRERA MOTORS
 Violation Date: 05-12-2014
 Citation: 19 CCR 4 2729.5 - California Code of Regulations, Title 19, Chapter 4, Section(s) 2729.5
 Violation Description: Failure to submit inventory reports (Activities, Owner/Operator, Hazardous Materials Descriptions and Map pages, if required. Documentation must be resubmitted (for facilities which exceed EPCRA thresholds) or re-certified (for facilities which do not exceed EPCRA thresholds) by March 1.
 Violation Notes: Returned to compliance on 06/26/2014.
 Violation Division: San Mateo County Environmental Health
 Violation Program: HMRRP
 Violation Source: CERS

Site ID: 16812
 Site Name: CARRERA MOTORS
 Violation Date: 05-29-2018
 Citation: 22 CCR 12 66262.23(a)(4) - California Code of Regulations, Title 22, Chapter 12, Section(s) 66262.23(a)(4)
 Violation Description: Failure to send a legible copy of each hazardous waste manifest to the Department within 30 days of each shipment of hazardous waste.
 Violation Notes: Returned to compliance on 05/29/2018. Paper filters are on a uniform

Map ID
Direction
Distance
Elevation

MAP FINDINGS

Site

Database(s)

EDR ID Number
EPA ID Number

CARRERA MOTORS (Continued)

S121749400

Violation Division: hazardous waste manifest, but a copy has not been mailed to the state
Violation Program: by Adam. GENERATORS SEND TO: DTSC Generator Manifests P.O. Box 400
Violation Source: Sacramento, CA 95812-0400 Provide evidence that a copy has been sent to the state within 30 days. Mailed during the inspection
San Mateo County Environmental Health
HW
CERS

Site ID: 16812
Site Name: CARRERA MOTORS
Violation Date: 05-29-2018
Citation: HSC 6.95 25505(a)(4) - California Health and Safety Code, Chapter 6.95, Section(s) 25505(a)(4)
Violation Description: Failure to provide initial and annual training to all employees in safety procedures in the event of a release or threatened release of a hazardous material or failure to document and maintain training records for a minimum of three years.
Violation Notes: Returned to compliance on 06/15/2018. No training record on site. Provide a copy of the completed training record to Env. Health within 30 days.
Violation Division: San Mateo County Environmental Health
Violation Program: HMRRP
Violation Source: CERS

Site ID: 16812
Site Name: CARRERA MOTORS
Violation Date: 05-16-2016
Citation: 40 CFR 1 262.34(d)(5)(ii) - U.S. Code of Federal Regulations, Title 40, Chapter 1, Section(s) 262.34(d)(5)(ii)
Violation Description: Failure to post, next to the telephone, Emergency Information (SQG) containing the location of emergency equipment, contact names and numbers.
Violation Notes: Returned to compliance on 07/18/2016. Post the Emergency Information sheet provided today with the 24 hour emergency contacts near the facility phone. Post the facility map next to it.
Violation Division: San Mateo County Environmental Health
Violation Program: HW
Violation Source: CERS

Site ID: 16812
Site Name: CARRERA MOTORS
Violation Date: 05-16-2016
Citation: HSC 6.95 25508(a)(3) - California Health and Safety Code, Chapter 6.95, Section(s) 25508(a)(3)
Violation Description: Failure to complete and electronically submit a site map with all required content.
Violation Notes: Returned to compliance on 07/18/2016.
Violation Division: San Mateo County Environmental Health
Violation Program: HMRRP
Violation Source: CERS

Site ID: 16812
Site Name: CARRERA MOTORS
Violation Date: 05-29-2018
Citation: 40 CFR 1 265.201(c)(5) - U.S. Code of Federal Regulations, Title 40, Chapter 1, Section(s) 265.201(c)(5)
Violation Description: Failure to inspect hazardous waste tanks for the following, when

Map ID
Direction
Distance
Elevation

MAP FINDINGS

Site

Database(s)

EDR ID Number
EPA ID Number

CARRERA MOTORS (Continued)

S121749400

Violation Notes: present: 4) The construction materials of the tank at least weekly to detect corrosion or leaking of fixtures or seams. 5) The construction materials of, and the area immediately surrounding, discharge confinement structures (e.g., dikes) at least weekly to detect erosion or obvious signs of leakage (e.g., wet spots or dead vegetation). Returned to compliance on 06/18/2018. The secondary containment surrounding the used oil tank had a small amount of used oil filling the bottom which was visible on the dip stick. Have this used oil removed and check this secondary containment weekly, as required, to verify that the primary tank is not leaking. Submit evidence of correction to Env. Health by the comply by date.

Violation Division: San Mateo County Environmental Health
Violation Program: HW
Violation Source: CERS

Site ID: 16812
Site Name: CARRERA MOTORS
Violation Date: 05-16-2016
Citation: HSC 6.95 25505(a)(4) - California Health and Safety Code, Chapter 6.95, Section(s) 25505(a)(4)

Violation Description: Failure to provide initial and annual training to all employees in safety procedures in the event of a release or threatened release of a hazardous material or failure to document and maintain training records for a minimum of three years.

Violation Notes: Returned to compliance on 08/08/2016.

Violation Division: San Mateo County Environmental Health
Violation Program: HMRRP
Violation Source: CERS

Site ID: 16812
Site Name: CARRERA MOTORS
Violation Date: 05-29-2018
Citation: HSC 6.5 25250.22 - California Health and Safety Code, Chapter 6.5, Section(s) 25250.22

Violation Description: Failure to properly manage used oil and/or fuel filters in accordance with the requirements.

Violation Notes: Returned to compliance on 06/15/2018. Metal filters are dated 2016. Provide evidence that the used metal oil filters have been properly recycled or hauled from the site within 30 days (with a log or consolidated manifest). Submit evidence of correction to Env. Health by the comply by date.

Violation Division: San Mateo County Environmental Health
Violation Program: HW
Violation Source: CERS

Site ID: 16812
Site Name: CARRERA MOTORS
Violation Date: 05-16-2016
Citation: 40 CFR 1 265.173 - U.S. Code of Federal Regulations, Title 40, Chapter 1, Section(s) 265.173

Violation Description: Failure to properly close hazardous waste containers when not in active use.

Violation Notes: Returned to compliance on 07/18/2016. Keep the waste oil filter/absorbent and used oil containers closed unless adding or removing material.

Violation Division: San Mateo County Environmental Health
Violation Program: HW

Map ID
Direction
Distance
Elevation

MAP FINDINGS

Site

Database(s)

EDR ID Number
EPA ID Number

CARRERA MOTORS (Continued)

S121749400

Violation Source: CERS

Site ID: 16812
Site Name: CARRERA MOTORS
Violation Date: 05-29-2018
Citation: HSC 6.95 25505.1 - California Health and Safety Code, Chapter 6.95, Section(s) 25505.1
Violation Description: Failure to notify property owner in writing that the business is subject to the business plan program and has complied with its provisions.
Violation Notes: Returned to compliance on 05/29/2018. No property owner notification record could be found today. Provide a copy of the completed record to Env. Health within 30 days. Corrected during the inspection.
Violation Division: San Mateo County Environmental Health
Violation Program: HMRRP
Violation Source: CERS

Site ID: 16812
Site Name: CARRERA MOTORS
Violation Date: 05-29-2018
Citation: 40 CFR 1 265.173 - U.S. Code of Federal Regulations, Title 40, Chapter 1, Section(s) 265.173
Violation Description: Failure to meet the following container management requirements: (a) A container holding hazardous waste must always be closed during storage, except when it is necessary to add or remove waste. (b) A container holding hazardous waste must not be opened, handled, or stored in a manner which may rupture the container or cause it to leak.
Violation Notes: Returned to compliance on 06/15/2018. The waste antifreeze drum bung hole, the used oil tank, and waste paper filters in a bucket were observed to be open during the inspection. Ensure that all containers and tanks of hazardous waste are kept closed except when being actively filled or drained. Provide evidence, like a picture, that all containers and tanks are kept closed.
Violation Division: San Mateo County Environmental Health
Violation Program: HW
Violation Source: CERS

Site ID: 16812
Site Name: CARRERA MOTORS
Violation Date: 05-16-2016
Citation: 40 CFR 1 265.33 - U.S. Code of Federal Regulations, Title 40, Chapter 1, Section(s) 265.33
Violation Description: Failure of the facility to test and maintain all communications or alarm systems, fire protection equipment, spill control equipment, and decontamination equipment.
Violation Notes: Returned to compliance on 07/18/2016. Fire extinguishers had annual service last on Jan. 21, 2014. Ensure they are serviced each year.
Violation Division: San Mateo County Environmental Health
Violation Program: HW
Violation Source: CERS

Site ID: 16812
Site Name: CARRERA MOTORS
Violation Date: 05-29-2018
Citation: 40 CFR 1 265.33 - U.S. Code of Federal Regulations, Title 40, Chapter 1, Section(s) 265.33

Map ID
Direction
Distance
Elevation

MAP FINDINGS

Site

Database(s)

EDR ID Number
EPA ID Number

CARRERA MOTORS (Continued)

S121749400

Violation Description: Failure to test and maintain as necessary all facility communications or alarm systems, fire protection equipment, spill control equipment, and decontamination equipment to assure its proper operation in time of emergency.

Violation Notes: Returned to compliance on 05/31/2018. Fire extinguishers serviced in May 2016. Complete the annual certification. Submit evidence of correction within 30 days.

Violation Division: San Mateo County Environmental Health
Violation Program: HW
Violation Source: CERS

Site ID: 16812
Site Name: CARRERA MOTORS
Violation Date: 05-16-2016

Citation: 22 CCR 16 66266.130 - California Code of Regulations, Title 22, Chapter 16, Section(s) 66266.130

Violation Description: Failure to properly handle, manage, label, and recycle used oil and fuel filters.

Violation Notes: Returned to compliance on 07/18/2016. See note regarding the separation of waste metal oil filters and waste oily absorbent.

Violation Division: San Mateo County Environmental Health
Violation Program: HW
Violation Source: CERS

Evaluation:

Eval General Type: Compliance Evaluation Inspection
Eval Date: 05-29-2018
Violations Found: Yes
Eval Type: Routine done by local agency
Eval Notes: HMBP last submitted 6/29/17. HMBP minor corrections completed and submitted today.

Eval Division: San Mateo County Environmental Health
Eval Program: HMRRP
Eval Source: CERS

Eval General Type: Other/Unknown
Eval Date: 05-30-2018
Violations Found: No
Eval Type: Other, not routine, done by local agency
Eval Notes: Accepted corrections
Eval Division: San Mateo County Environmental Health
Eval Program: HMRRP
Eval Source: CERS

Eval General Type: Other/Unknown
Eval Date: 06-09-2015
Violations Found: No
Eval Type: Other, not routine, done by local agency
Eval Notes: Not reported
Eval Division: San Mateo County Environmental Health
Eval Program: HMRRP
Eval Source: CERS

Eval General Type: Other/Unknown
Eval Date: 07-06-2017
Violations Found: No
Eval Type: Other, not routine, done by local agency

Map ID
Direction
Distance
Elevation

MAP FINDINGS

Site

Database(s)

EDR ID Number
EPA ID Number

CARRERA MOTORS (Continued)

S121749400

Eval Notes:	Not reported
Eval Division:	San Mateo County Environmental Health
Eval Program:	HMRRP
Eval Source:	CERS
Eval General Type:	Other/Unknown
Eval Date:	07-18-2016
Violations Found:	No
Eval Type:	Other, not routine, done by local agency
Eval Notes:	Not reported
Eval Division:	San Mateo County Environmental Health
Eval Program:	HMRRP
Eval Source:	CERS
Eval General Type:	Other/Unknown
Eval Date:	07-18-2016
Violations Found:	No
Eval Type:	Other, not routine, done by local agency
Eval Notes:	All prior violations closed on this date.
Eval Division:	San Mateo County Environmental Health
Eval Program:	HW
Eval Source:	CERS
Eval General Type:	Other/Unknown
Eval Date:	07-18-2016
Violations Found:	No
Eval Type:	Other, not routine, done by local agency
Eval Notes:	HMBP Accepted
Eval Division:	San Mateo County Environmental Health
Eval Program:	HMRRP
Eval Source:	CERS
Eval General Type:	Other/Unknown
Eval Date:	05-04-2020
Violations Found:	No
Eval Type:	Other, not routine, done by local agency
Eval Notes:	Assisted facility with HMBP map update. Accepted current HMBP submission.
Eval Division:	San Mateo County Environmental Health
Eval Program:	HMRRP
Eval Source:	CERS
Eval General Type:	Compliance Evaluation Inspection
Eval Date:	05-12-2014
Violations Found:	No
Eval Type:	Routine done by local agency
Eval Notes:	Not reported
Eval Division:	San Mateo County Environmental Health
Eval Program:	HW
Eval Source:	CERS
Eval General Type:	Compliance Evaluation Inspection
Eval Date:	05-12-2014
Violations Found:	Yes
Eval Type:	Routine done by local agency
Eval Notes:	Not reported
Eval Division:	San Mateo County Environmental Health

Map ID
Direction
Distance
Elevation

MAP FINDINGS

Site

Database(s)

EDR ID Number
EPA ID Number

CARRERA MOTORS (Continued)

S121749400

Eval Program: HMRRP
Eval Source: CERS

Eval General Type: Compliance Evaluation Inspection
Eval Date: 05-16-2016
Violations Found: Yes
Eval Type: Routine done by local agency
Eval Notes: Not reported
Eval Division: San Mateo County Environmental Health
Eval Program: HMRRP
Eval Source: CERS

Eval General Type: Compliance Evaluation Inspection
Eval Date: 05-16-2016
Violations Found: Yes
Eval Type: Routine done by local agency
Eval Notes: Not reported
Eval Division: San Mateo County Environmental Health
Eval Program: HW
Eval Source: CERS

Eval General Type: Other/Unknown
Eval Date: 05-22-2019
Violations Found: No
Eval Type: Other, not routine, done by local agency
Eval Notes: Reviewed and accepted updates. One comment about adding storm drain.
Eval Division: San Mateo County Environmental Health
Eval Program: HMRRP
Eval Source: CERS

Eval General Type: Compliance Evaluation Inspection
Eval Date: 05-29-2018
Violations Found: Yes
Eval Type: Routine done by local agency
Eval Notes: Facility generates approximately: 110 gallons used oil per month 55 gallons waste antifreeze per year 55 gallon drum of used oil filters per year
Eval Division: San Mateo County Environmental Health
Eval Program: HW
Eval Source: CERS

Enforcement Action:
Site ID: 16812
Site Name: CARRERA MOTORS
Site Address: 26 S CLAREMONT ST
Site City: SAN MATEO
Site Zip: 94401
Enf Action Date: 05-12-2014
Enf Action Type: Notice of Violation (Unified Program)
Enf Action Description: Notice of Violation Issued by the Inspector at the Time of Inspection
Enf Action Notes: Not reported
Enf Action Division: San Mateo County Environmental Health
Enf Action Program: HMRRP
Enf Action Source: CERS

Coordinates:

Map ID
Direction
Distance
Elevation

MAP FINDINGS

Site

Database(s)

EDR ID Number
EPA ID Number

CARRERA MOTORS (Continued)

S121749400

Site ID: 16812
Facility Name: CARRERA MOTORS
Env Int Type Code: HWG
Program ID: 10069561
Coord Name: Not reported
Ref Point Type Desc: Unknown
Latitude: 37.568539
Longitude: -122.323357

Affiliation:

Affiliation Type Desc: Environmental Contact
Entity Name: Adam Filipczyk
Entity Title: Not reported
Affiliation Address: 26 Claremont st
Affiliation City: San Mateo
Affiliation State: CA
Affiliation Country: Not reported
Affiliation Zip: 94401
Affiliation Phone: Not reported

Affiliation Type Desc: Identification Signer
Entity Name: Adam Filipczyk
Entity Title: president
Affiliation Address: Not reported
Affiliation City: Not reported
Affiliation State: Not reported
Affiliation Country: Not reported
Affiliation Zip: Not reported
Affiliation Phone: Not reported

Affiliation Type Desc: Legal Owner
Entity Name: FILIPCZYK, ADAM
Entity Title: Not reported
Affiliation Address: 26 CLAREMONT
Affiliation City: SAN MATEO
Affiliation State: CA
Affiliation Country: United States
Affiliation Zip: 94401
Affiliation Phone: (650) 342-9955

Affiliation Type Desc: Operator
Entity Name: Adam Filipczyk
Entity Title: Not reported
Affiliation Address: Not reported
Affiliation City: Not reported
Affiliation State: Not reported
Affiliation Country: Not reported
Affiliation Zip: Not reported
Affiliation Phone: (650) 342-9955

Affiliation Type Desc: Facility Mailing Address
Entity Name: Mailing Address
Entity Title: Not reported
Affiliation Address: 26 S CLAREMONT ST
Affiliation City: SAN MATEO
Affiliation State: CA
Affiliation Country: Not reported

Map ID
 Direction
 Distance
 Elevation

MAP FINDINGS

Site

Database(s)

EDR ID Number
 EPA ID Number

CARRERA MOTORS (Continued)

S121749400

Affiliation Zip: 94401
 Affiliation Phone: Not reported

Affiliation Type Desc: CUPA District
 Entity Name: San Mateo County Environmental Health
 Entity Title: Not reported
 Affiliation Address: 2000 Alameda de las Pulgas, Suite 100
 Affiliation City: San Mateo
 Affiliation State: CA
 Affiliation Country: Not reported
 Affiliation Zip: 94403
 Affiliation Phone: (650) 372-6200

Affiliation Type Desc: Document Preparer
 Entity Name: AdamFilipczyk
 Entity Title: Not reported
 Affiliation Address: Not reported
 Affiliation City: Not reported
 Affiliation State: Not reported
 Affiliation Country: Not reported
 Affiliation Zip: Not reported
 Affiliation Phone: Not reported

Affiliation Type Desc: Parent Corporation
 Entity Name: CARRERA MOTORS
 Entity Title: Not reported
 Affiliation Address: Not reported
 Affiliation City: Not reported
 Affiliation State: Not reported
 Affiliation Country: Not reported
 Affiliation Zip: Not reported
 Affiliation Phone: Not reported

**AO279
 NW
 1/8-1/4
 0.176 mi.
 930 ft.**

**CLAREMONT AUTO BODY INC
 26 SO CLAREMONT ST
 SAN MATEO, CA 94401
 Site 2 of 3 in cluster AO**

**RCRA-SQG 1000355824
 FINDS CAD981427420
 ECHO**

**Relative:
 Lower
 Actual:
 25 ft.**

RCRA-SQG:
 Date Form Received by Agency: 1986-07-22 00:00:00.0
 Handler Name: CLAREMONT AUTO BODY INC
 Handler Address: 26 SO CLAREMONT ST
 Handler City,State,Zip: SAN MATEO, CA 94401
 EPA ID: CAD981427420
 Contact Name: ENVIRONMENTAL MANAGER
 Contact Address: 26 SO CLAREMONT ST
 Contact City,State,Zip: SAN MATEO, CA 94401
 Contact Telephone: 415-555-1212
 Contact Fax: Not reported
 Contact Email: Not reported
 Contact Title: Not reported
 EPA Region: 09
 Land Type: Not reported
 Federal Waste Generator Description: Small Quantity Generator
 Non-Notifier: Not reported
 Biennial Report Cycle: Not reported

Map ID
 Direction
 Distance
 Elevation

MAP FINDINGS

Site

Database(s)

EDR ID Number
 EPA ID Number

CLAREMONT AUTO BODY INC (Continued)

1000355824

Accessibility:	Not reported
Active Site Indicator:	Handler Activities
State District Owner:	CA
State District:	2
Mailing Address:	SO CLAREMONT ST
Mailing City, State, Zip:	SAN MATEO, CA 94401
Owner Name:	TONY LAGOMARSINO
Owner Type:	Private
Operator Name:	NOT REQUIRED
Operator Type:	Private
Short-Term Generator Activity:	No
Importer Activity:	No
Mixed Waste Generator:	No
Transporter Activity:	No
Transfer Facility Activity:	No
Recycler Activity with Storage:	No
Small Quantity On-Site Burner Exemption:	No
Smelting Melting and Refining Furnace Exemption:	No
Underground Injection Control:	No
Off-Site Waste Receipt:	No
Universal Waste Indicator:	No
Universal Waste Destination Facility:	No
Federal Universal Waste:	No
Active Site Fed-Reg Treatment Storage and Disposal Facility:	Not reported
Active Site Converter Treatment storage and Disposal Facility:	Not reported
Active Site State-Reg Treatment Storage and Disposal Facility:	Not reported
Active Site State-Reg Handler:	---
Federal Facility Indicator:	Not reported
Hazardous Secondary Material Indicator:	NN
Sub-Part K Indicator:	Not reported
Commercial TSD Indicator:	No
Treatment Storage and Disposal Type:	Not reported
2018 GPRA Permit Baseline:	Not on the Baseline
2018 GPRA Renewals Baseline:	Not on the Baseline
Permit Renewals Workload Universe:	Not reported
Permit Workload Universe:	Not reported
Permit Progress Universe:	Not reported
Post-Closure Workload Universe:	Not reported
Closure Workload Universe:	Not reported
202 GPRA Corrective Action Baseline:	No
Corrective Action Workload Universe:	No
Subject to Corrective Action Universe:	No
Non-TSDs Where RCRA CA has Been Imposed Universe:	No
TSDs Potentially Subject to CA Under 3004 (u)/(v) Universe:	No
TSDs Only Subject to CA under Discretionary Auth Universe:	No
Corrective Action Priority Ranking:	No NCAPS ranking
Environmental Control Indicator:	No
Institutional Control Indicator:	No
Human Exposure Controls Indicator:	N/A
Groundwater Controls Indicator:	N/A
Operating TSDF Universe:	Not reported
Full Enforcement Universe:	Not reported
Significant Non-Complier Universe:	No
Unaddressed Significant Non-Complier Universe:	No
Addressed Significant Non-Complier Universe:	No
Significant Non-Complier With a Compliance Schedule Universe:	No
Financial Assurance Required:	Not reported

Map ID
Direction
Distance
Elevation

MAP FINDINGS

Site

Database(s)

EDR ID Number
EPA ID Number

CLAREMONT AUTO BODY INC (Continued)

1000355824

Handler Date of Last Change: 2000-09-15 17:29:33.0
Recognized Trader-Importer: No
Recognized Trader-Exporter: No
Importer of Spent Lead Acid Batteries: No
Exporter of Spent Lead Acid Batteries: No
Recycler Activity Without Storage: Not reported
Manifest Broker: Not reported
Sub-Part P Indicator: Not reported

Handler - Owner Operator:

Owner/Operator Indicator: Operator
Owner/Operator Name: NOT REQUIRED
Legal Status: Private
Date Became Current: Not reported
Date Ended Current: Not reported
Owner/Operator Address: NOT REQUIRED
Owner/Operator City,State,Zip: NOT REQUIRED, ME 99999
Owner/Operator Telephone: 415-555-1212
Owner/Operator Telephone Ext: Not reported
Owner/Operator Fax: Not reported
Owner/Operator Email: Not reported

Owner/Operator Indicator: Owner
Owner/Operator Name: TONY LAGOMARSINO
Legal Status: Private
Date Became Current: Not reported
Date Ended Current: Not reported
Owner/Operator Address: NOT REQUIRED
Owner/Operator City,State,Zip: NOT REQUIRED, ME 99999
Owner/Operator Telephone: 415-555-1212
Owner/Operator Telephone Ext: Not reported
Owner/Operator Fax: Not reported
Owner/Operator Email: Not reported

Historic Generators:

Receive Date: 1986-07-22 00:00:00.0
Handler Name: CLAREMONT AUTO BODY INC
Federal Waste Generator Description: Small Quantity Generator
State District Owner: CA
Large Quantity Handler of Universal Waste: No
Recognized Trader Importer: No
Recognized Trader Exporter: No
Spent Lead Acid Battery Importer: No
Spent Lead Acid Battery Exporter: No
Current Record: Yes
Non Storage Recycler Activity: Not reported
Electronic Manifest Broker: Not reported

List of NAICS Codes and Descriptions:

NAICS Codes: No NAICS Codes Found

Facility Has Received Notices of Violations:

Violations: No Violations Found

Map ID
Direction
Distance
Elevation

MAP FINDINGS

Site

Database(s)

EDR ID Number
EPA ID Number

CLAREMONT AUTO BODY INC (Continued)

1000355824

Evaluation Action Summary:

Evaluations: No Evaluations Found

FINDS:

Registry ID: 110002701844

Click Here:

Environmental Interest/Information System:

RCRAInfo is a national information system that supports the Resource Conservation and Recovery Act (RCRA) program through the tracking of events and activities related to facilities that generate, transport, and treat, store, or dispose of hazardous waste. RCRAInfo allows RCRA program staff to track the notification, permit, compliance, and corrective action activities required under RCRA.

Click this hyperlink while viewing on your computer to access additional FINDS: detail in the EDR Site Report.

ECHO:

Envid: 1000355824
Registry ID: 110002701844
DFR URL: <http://echo.epa.gov/detailed-facility-report?fid=110002701844>
Name: CLAREMONT AUTO BODY INC
Address: 26 SO CLAREMONT ST
City,State,Zip: SAN MATEO, CA 94401

**AO280
NW
1/8-1/4
0.176 mi.
930 ft.**

**FIGLI COMM CORP DBA CARRERA MOTORS
26 S CLAREMONT ST
SAN MATEO, CA 94401
Site 3 of 3 in cluster AO**

RCRA NonGen / NLR

**1024826610
CAL000354603**

**Relative:
Lower**

RCRA NonGen / NLR:

**Actual:
25 ft.**

Date Form Received by Agency: 2010-07-13 00:00:00.0
Handler Name: FIGLI COMM CORP DBA CARRERA MOTORS
Handler Address: 26 S CLAREMONT ST
Handler City,State,Zip: SAN MATEO, CA 94401-3258
EPA ID: CAL000354603
Contact Name: ADAM FILIPCZYK
Contact Address: 26 S CLAREMONT ST
Contact City,State,Zip: SAN MATEO, CA 94401
Contact Telephone: 650-342-9955
Contact Fax: 650-342-9962
Contact Email: FILIPCZYKADAM2@GMAIL.COM
Contact Title: Not reported
EPA Region: 09
Land Type: Not reported
Federal Waste Generator Description: Not a generator, verified
Non-Notifier: Not reported
Biennial Report Cycle: Not reported
Accessibility: Not reported
Active Site Indicator: Handler Activities
State District Owner: Not reported
State District: Not reported
Mailing Address: 26 S CLAREMONT ST
Mailing City,State,Zip: SAN MATEO, CA 94401-3258

Map ID
Direction
Distance
Elevation

MAP FINDINGS

Site

Database(s)

EDR ID Number
EPA ID Number

FIGLI COMM CORP DBA CARRERA MOTORS (Continued)

1024826610

Owner Name:	ADAM FILIPCZYK
Owner Type:	Other
Operator Name:	ADAM FILIPCZYK
Operator Type:	Other
Short-Term Generator Activity:	No
Importer Activity:	No
Mixed Waste Generator:	No
Transporter Activity:	No
Transfer Facility Activity:	No
Recycler Activity with Storage:	No
Small Quantity On-Site Burner Exemption:	No
Smelting Melting and Refining Furnace Exemption:	No
Underground Injection Control:	No
Off-Site Waste Receipt:	No
Universal Waste Indicator:	Yes
Universal Waste Destination Facility:	Yes
Federal Universal Waste:	No
Active Site Fed-Reg Treatment Storage and Disposal Facility:	Not reported
Active Site Converter Treatment storage and Disposal Facility:	Not reported
Active Site State-Reg Treatment Storage and Disposal Facility:	Not reported
Active Site State-Reg Handler:	---
Federal Facility Indicator:	Not reported
Hazardous Secondary Material Indicator:	N
Sub-Part K Indicator:	Not reported
Commercial TSD Indicator:	No
Treatment Storage and Disposal Type:	Not reported
2018 GPRA Permit Baseline:	Not on the Baseline
2018 GPRA Renewals Baseline:	Not on the Baseline
Permit Renewals Workload Universe:	Not reported
Permit Workload Universe:	Not reported
Permit Progress Universe:	Not reported
Post-Closure Workload Universe:	Not reported
Closure Workload Universe:	Not reported
202 GPRA Corrective Action Baseline:	No
Corrective Action Workload Universe:	No
Subject to Corrective Action Universe:	No
Non-TSDFs Where RCRA CA has Been Imposed Universe:	No
TSDFs Potentially Subject to CA Under 3004 (u)/(v) Universe:	No
TSDFs Only Subject to CA under Discretionary Auth Universe:	No
Corrective Action Priority Ranking:	No NCAPS ranking
Environmental Control Indicator:	No
Institutional Control Indicator:	No
Human Exposure Controls Indicator:	N/A
Groundwater Controls Indicator:	N/A
Operating TSDF Universe:	Not reported
Full Enforcement Universe:	Not reported
Significant Non-Complier Universe:	No
Unaddressed Significant Non-Complier Universe:	No
Addressed Significant Non-Complier Universe:	No
Significant Non-Complier With a Compliance Schedule Universe:	No
Financial Assurance Required:	Not reported
Handler Date of Last Change:	2018-09-05 20:32:29.0
Recognized Trader-Importer:	No
Recognized Trader-Exporter:	No
Importer of Spent Lead Acid Batteries:	No
Exporter of Spent Lead Acid Batteries:	No
Recycler Activity Without Storage:	No

Map ID
Direction
Distance
Elevation

MAP FINDINGS

Site

Database(s)

EDR ID Number
EPA ID Number

FIGLI COMM CORP DBA CARRERA MOTORS (Continued)

1024826610

Manifest Broker: No
Sub-Part P Indicator: No

Handler - Owner Operator:

Owner/Operator Indicator: Owner
Owner/Operator Name: ADAM FILIPCZYK
Legal Status: Other
Date Became Current: Not reported
Date Ended Current: Not reported
Owner/Operator Address: 26 S CLAREMONT ST
Owner/Operator City,State,Zip: SAN MATEO, CA 94401-3258
Owner/Operator Telephone: 650-342-9955
Owner/Operator Telephone Ext: Not reported
Owner/Operator Fax: Not reported
Owner/Operator Email: Not reported

Owner/Operator Indicator: Operator
Owner/Operator Name: ADAM FILIPCZYK
Legal Status: Other
Date Became Current: Not reported
Date Ended Current: Not reported
Owner/Operator Address: 26 S CLAREMONT ST
Owner/Operator City,State,Zip: SAN MATEO, CA 94401
Owner/Operator Telephone: 650-342-9955
Owner/Operator Telephone Ext: Not reported
Owner/Operator Fax: Not reported
Owner/Operator Email: Not reported

Historic Generators:

Receive Date: 2010-07-13 00:00:00.0
Handler Name: FIGLI COMM CORP DBA CARRERA MOTORS
Federal Waste Generator Description: Not a generator, verified
State District Owner: Not reported
Large Quantity Handler of Universal Waste: No
Recognized Trader Importer: No
Recognized Trader Exporter: No
Spent Lead Acid Battery Importer: No
Spent Lead Acid Battery Exporter: No
Current Record: Yes
Non Storage Recycler Activity: Not reported
Electronic Manifest Broker: Not reported

List of NAICS Codes and Descriptions:

NAICS Code: 811111
NAICS Description: GENERAL AUTOMOTIVE REPAIR

Facility Has Received Notices of Violations:

Violations: No Violations Found

Evaluation Action Summary:

Evaluations: No Evaluations Found

MAP FINDINGS

Map ID
Direction
Distance
Elevation

Site

Database(s)

EDR ID Number
EPA ID Number

AL281 **BOMBAY GARDEN**
SW **172 3RD**
1/8-1/4 **SAN MATEO, CA 94401**
0.176 mi.
931 ft. **Site 6 of 6 in cluster AL**

San Mateo Co. BI **S123179492**
N/A

Relative:
Higher
Actual:
36 ft.

San Mateo Co. BI:
Name: BOMBAY GARDEN
Address: 172 3RD
City,State,Zip: SAN MATEO, CA 94401
Region: SAN MATEO
Facility ID: FA0001396
Prog Element Code: STORMWATER ANNUAL INSPECTION FEE
Record Id: PR0069238
Description: STORMWATER ANNUAL FEE - INSP FREQ EVERY 2 YRS
Facility Status: Inactive, non-billable
Program Category: STORMWATER

Name: BOMBAY GARDEN
Address: 172 3RD
City,State,Zip: SAN MATEO, CA 94401
Region: SAN MATEO
Facility ID: FA0001396
Prog Element Code: STORMWATER ANNUAL INSPECTION FEE
Record Id: PR0069239
Description: STORMWATER ANNUAL FEE - INSP FREQ EVERY 2 YRS
Facility Status: Inactive, non-billable
Program Category: STORMWATER

AP282 **THE RAVIOLI HOUSE**
SSE **505 B**
1/8-1/4 **SAN MATEO, CA 94401**
0.183 mi.
966 ft. **Site 1 of 5 in cluster AP**

San Mateo Co. BI **S123182805**
N/A

Relative:
Higher
Actual:
29 ft.

San Mateo Co. BI:
Name: THE RAVIOLI HOUSE
Address: 505 B
City,State,Zip: SAN MATEO, CA 94401
Region: SAN MATEO
Facility ID: FA0047838
Prog Element Code: STORMWATER ANNUAL INSPECTION FEE
Record Id: PR0069601
Description: STORMWATER ANNUAL FEE - INSP FREQ EVERY 2 YRS
Facility Status: Inactive, non-billable
Program Category: STORMWATER

AQ283 **NEXTEL - SITE ID CA-0177**
WSW **181 2ND**
1/8-1/4 **SAN MATEO, CA 94401**
0.184 mi.
973 ft. **Site 1 of 4 in cluster AQ**

San Mateo Co. BI **S103955146**
N/A

Relative:
Higher
Actual:
34 ft.

San Mateo Co. BI:
Name: COMMERCIAL BUILDING
Address: 181 2ND
City,State,Zip: SAN MATEO, CA 94402
Region: SAN MATEO

Map ID
Direction
Distance
Elevation

MAP FINDINGS

Site

Database(s)

EDR ID Number
EPA ID Number

NEXTEL - SITE ID CA-0177 (Continued)

S103955146

Facility ID: FA0025071
Prog Element Code: UNDERGROUND TANK - GENERAL
Record Id: PR0032859
Description: UNDERGROUND TANK - GENERAL
Facility Status: Inactive, non-billable
Program Category: UNDERGROUND TANK PROGRAM

Name: NEXTEL - SITE ID CA-0177
Address: 181 2ND
City,State,Zip: SAN MATEO, CA 94401
Region: SAN MATEO
Facility ID: FA0027057
Prog Element Code: STORES HAZ MAT <1,199GAL,9,999LB,4,799FT3
Record Id: PR0042546
Description: STORES HAZ MAT <1,199GAL,9,999LB,4,799CF
Facility Status: Inactive, non-billable
Program Category: BUSINESS PLAN PROGRAM

AQ284
WSW
1/8-1/4
0.184 mi.
973 ft.

DOWNTOWN PROPERTIES V LLC
181 SECOND
SAN MATEO, CA 94401

San Mateo Co. BI S123482713
N/A

Site 2 of 4 in cluster AQ

Relative:
Higher
Actual:
34 ft.

San Mateo Co. BI:
Name: DOWNTOWN PROPERTIES V LLC
Address: 181 SECOND
City,State,Zip: SAN MATEO, CA 94401
Region: SAN MATEO
Facility ID: FA0065601
Prog Element Code: STORES MV FUELS OR WASTE ONLY
Record Id: PR0088553
Description: STORES MV FUELS OR WASTE ONLY
Facility Status: Active, billable
Program Category: BUSINESS PLAN PROGRAM

AQ285
WSW
1/8-1/4
0.184 mi.
973 ft.

OLSTEN KIMBERLY QUALITY CARE
181 2ND
SAN MATEO, CA 94401

San Mateo Co. BI S123180651
N/A

Site 3 of 4 in cluster AQ

Relative:
Higher
Actual:
34 ft.

San Mateo Co. BI:
Name: OLSTEN KIMBERLY QUALITY CARE
Address: 181 2ND
City,State,Zip: SAN MATEO, CA 94401
Region: SAN MATEO
Facility ID: FA0022885
Prog Element Code: LIMITED MEDICAL WASTE HAULER EXEMPTION
Record Id: PR0025727
Description: SQG WITH TRANSPORT
Facility Status: Inactive, non-billable
Program Category: MEDICAL WASTE

MAP FINDINGS

Map ID
 Direction
 Distance
 Elevation

Site

Database(s)

EDR ID Number
 EPA ID Number

AQ286 **AT & T MOBILITY**
WSW **181 2ND AVE- 6TH FLR**
1/8-1/4 **SAN MATEO, CA 94401**
0.184 mi.
973 ft. **Site 4 of 4 in cluster AQ**

San Mateo Co. BI **S109280285**
N/A

Relative: San Mateo Co. BI:
Higher Name: AT & T MOBILITY
 Address: 181 2ND AVE- 6TH FLR
Actual: City,State,Zip: SAN MATEO, CA 94401
34 ft. Region: SAN MATEO
 Facility ID: FA0039765
 Prog Element Code: STORES HAZ MAT <219GAL,1,999LB, 879FT3
 Record Id: PR0055793
 Description: STORES HAZ MAT <219GAL,1,999LB, 879CF
 Facility Status: Inactive, non-billable
 Program Category: BUSINESS PLAN PROGRAM

AR287 **SAN MATEO LUMBER CO. INC.**
SE **501 S CLAREMONT ST**
1/8-1/4 **SAN MATEO, CA 94402**
0.187 mi.
988 ft. **Site 1 of 2 in cluster AR**

HIST UST **U001596044**
N/A

Relative: HIST UST:
Lower Name: SAN MATEO LUMBER CO. INC.
Actual: Address: 501 S CLAREMONT ST
23 ft. City,State,Zip: SAN MATEO, CA 94402
 File Number: Not reported
 URL: Not reported
 Region: STATE
 Facility ID: 00000018699
 Facility Type: Other
 Other Type: LUMBER CO.
 Contact Name: P.C. PIMLOTT
 Telephone: 4153426400
 Owner Name: SAN MATEO LUMBER CO. INC.
 Owner Address: 501 SOUTH CLAREMONT STREET
 Owner City,St,Zip: SAN MATEO, CA 94402
 Total Tanks: 0001

 Tank Num: 001
 Container Num: 1
 Year Installed: Not reported
 Tank Capacity: 00000500
 Tank Used for: PRODUCT
 Type of Fuel: REGULAR
 Container Construction Thickness: Not reported
 Leak Detection: None

Map ID
Direction
Distance
Elevation

MAP FINDINGS

Site

Database(s)

EDR ID Number
EPA ID Number

AR288
SE
1/8-1/4
0.187 mi.
988 ft.

SAN MATEO LUMBER COMPANY
501 S CLAREMONT ST
SAN MATEO, CA 94402
Site 2 of 2 in cluster AR

SWEEPS UST S101623455
HIST UST N/A
CA FID UST

Relative:
Lower
Actual:
23 ft.

SWEEPS UST:
Name: SAN MATEO LUMBER COMPANY
Address: 501 S CLAREMONT ST
City: SAN MATEO
Status: Not reported
Comp Number: 110039
Number: Not reported
Board Of Equalization: Not reported
Referral Date: Not reported
Action Date: Not reported
Created Date: Not reported
Owner Tank Id: Not reported
SWRCB Tank Id: Not reported
Tank Status: Not reported
Capacity: Not reported
Active Date: Not reported
Tank Use: Not reported
STG: Not reported
Content: Not reported
Number Of Tanks: 0

HIST UST:
Name: SAN MATEO LUMBER CO INC
Address: 501 SOUTH CLAREMONT STREET
City,State,Zip: SAN MATEO, CA 94402
File Number: 0002C257
URL: <http://geotracker.waterboards.ca.gov/ustpdfs/pdf/0002C257.pdf>
Region: Not reported
Facility ID: Not reported
Facility Type: Not reported
Other Type: Not reported
Contact Name: Not reported
Telephone: Not reported
Owner Name: Not reported
Owner Address: Not reported
Owner City,St,Zip: Not reported
Total Tanks: Not reported

Tank Num: Not reported
Container Num: Not reported
Year Installed: Not reported
Tank Capacity: Not reported
Tank Used for: Not reported
Type of Fuel: Not reported
Container Construction Thickness: Not reported
Leak Detection: Not reported

Click here for Geo Tracker PDF:

CA FID UST:
Facility ID: 41004801
Regulated By: UTNKA

Map ID
Direction
Distance
Elevation

MAP FINDINGS

Site

Database(s)

EDR ID Number
EPA ID Number

SAN MATEO LUMBER COMPANY (Continued)

S101623455

Regulated ID: Not reported
Cortese Code: Not reported
SIC Code: Not reported
Facility Phone: 4150000000
Mail To: Not reported
Mailing Address: P O BOX
Mailing Address 2: Not reported
Mailing City,St,Zip: SAN MATEO 94402
Contact: Not reported
Contact Phone: Not reported
DUNs Number: Not reported
NPDES Number: Not reported
EPA ID: Not reported
Comments: Not reported
Status: Active

289
West
1/8-1/4
0.189 mi.
999 ft.

101 ELLSWORTH AVE
101 ELLSWORTH
SAN MATEO, CA 94402

San Mateo Co. BI S105084061
N/A

Relative:
Higher
Actual:
33 ft.

San Mateo Co. BI:
Name: 101 ELLSWORTH AVE
Address: 101 ELLSWORTH
City,State,Zip: SAN MATEO, CA 94402
Region: SAN MATEO
Facility ID: FA0026038
Prog Element Code: UNDERGROUND TANK - GENERAL
Record Id: PR0037523
Description: UNDERGROUND TANK - GENERAL
Facility Status: Inactive, non-billable
Program Category: UNDERGROUND TANK PROGRAM

Name: 101 ELLSWORTH DEVELOPMENT CO LLC
Address: 101 ELLSWORTH
City,State,Zip: SAN MATEO, CA 94402
Region: SAN MATEO
Facility ID: FA0027463
Prog Element Code: STORMWATER ANNUAL INSPECTION FEE
Record Id: PR0068814
Description: STORMWATER ANNUAL FEE - INSP FREQ EVERY 2 YRS
Facility Status: Inactive, non-billable
Program Category: STORMWATER

Name: 101 ELLSWORTH DEVELOPMENT CO LLC
Address: 101 ELLSWORTH
City,State,Zip: SAN MATEO, CA 94402
Region: SAN MATEO
Facility ID: FA0027463
Prog Element Code: STORES HAZ MAT <1,199GAL,9,999LB,4,799FT3
Record Id: PR0043655
Description: STORES HAZ MAT <1,199GAL,9,999LB,4,799CF
Facility Status: Inactive, non-billable
Program Category: BUSINESS PLAN PROGRAM

Map ID
 Direction
 Distance
 Elevation

MAP FINDINGS

Site

Database(s)

EDR ID Number
 EPA ID Number

AS290 NW 1/8-1/4 0.191 mi. 1007 ft.	MIXED DIMENSIONS 33 S RAILROAD AVE SAN MATEO, CA 94401	RCRA NonGen / NLR	1025860057 CAC003040664
Relative: RCRA NonGen / NLR:			
Higher	Date Form Received by Agency:	MIXED DIMENSIONS	2019-10-28 00:00:00.0
Actual:	Handler Name:	MIXED DIMENSIONS	
27 ft.	Handler Address:		33 S RAILROAD AVE
	Handler City,State,Zip:		SAN MATEO, CA 94401-3209
	EPA ID:		CAC003040664
	Contact Name:		LAITH W GHANMA
	Contact Address:		33 S RAILROAD AVE
	Contact City,State,Zip:		SAN MATEO, CA 94401
	Contact Telephone:		415-548-0219
	Contact Fax:		Not reported
	Contact Email:		LAITH@MXD3D.COM
	Contact Title:		Not reported
	EPA Region:		09
	Land Type:		Not reported
	Federal Waste Generator Description:		Not a generator, verified
	Non-Notifier:		Not reported
	Biennial Report Cycle:		Not reported
	Accessibility:		Not reported
	Active Site Indicator:		Not reported
	State District Owner:		Not reported
	State District:		Not reported
	Mailing Address:		33 S RAILROAD AVE
	Mailing City,State,Zip:		SAN MATEO, CA 94401-3209
	Owner Name:		MIXED DIMENSIONS
	Owner Type:		Other
	Operator Name:		LAITH W GHANMA
	Operator Type:		Other
	Short-Term Generator Activity:		No
	Importer Activity:		No
	Mixed Waste Generator:		No
	Transporter Activity:		No
	Transfer Facility Activity:		No
	Recycler Activity with Storage:		No
	Small Quantity On-Site Burner Exemption:		No
	Smelting Melting and Refining Furnace Exemption:		No
	Underground Injection Control:		No
	Off-Site Waste Receipt:		No
	Universal Waste Indicator:		No
	Universal Waste Destination Facility:		No
	Federal Universal Waste:		No
	Active Site Fed-Reg Treatment Storage and Disposal Facility:		Not reported
	Active Site Converter Treatment storage and Disposal Facility:		Not reported
	Active Site State-Reg Treatment Storage and Disposal Facility:		Not reported
	Active Site State-Reg Handler:		---
	Federal Facility Indicator:		Not reported
	Hazardous Secondary Material Indicator:		N
	Sub-Part K Indicator:		Not reported
	Commercial TSD Indicator:		No
	Treatment Storage and Disposal Type:		Not reported
	2018 GPRR Permit Baseline:		Not on the Baseline
	2018 GPRR Renewals Baseline:		Not on the Baseline
	Permit Renewals Workload Universe:		Not reported

Map ID
 Direction
 Distance
 Elevation

MAP FINDINGS

Site

Database(s)

EDR ID Number
 EPA ID Number

MIXED DIMENSIONS (Continued)

1025860057

Permit Workload Universe:	Not reported
Permit Progress Universe:	Not reported
Post-Closure Workload Universe:	Not reported
Closure Workload Universe:	Not reported
202 GPRA Corrective Action Baseline:	No
Corrective Action Workload Universe:	No
Subject to Corrective Action Universe:	No
Non-TSDFs Where RCRA CA has Been Imposed Universe:	No
TSDFs Potentially Subject to CA Under 3004 (u)/(v) Universe:	No
TSDFs Only Subject to CA under Discretionary Auth Universe:	No
Corrective Action Priority Ranking:	No NCAPS ranking
Environmental Control Indicator:	No
Institutional Control Indicator:	No
Human Exposure Controls Indicator:	N/A
Groundwater Controls Indicator:	N/A
Operating TSDF Universe:	Not reported
Full Enforcement Universe:	Not reported
Significant Non-Complier Universe:	No
Unaddressed Significant Non-Complier Universe:	No
Addressed Significant Non-Complier Universe:	No
Significant Non-Complier With a Compliance Schedule Universe:	No
Financial Assurance Required:	Not reported
Handler Date of Last Change:	2019-11-08 14:10:01.0
Recognized Trader-Importer:	No
Recognized Trader-Exporter:	No
Importer of Spent Lead Acid Batteries:	No
Exporter of Spent Lead Acid Batteries:	No
Recycler Activity Without Storage:	No
Manifest Broker:	No
Sub-Part P Indicator:	No

Handler - Owner Operator:

Owner/Operator Indicator:	Owner
Owner/Operator Name:	MIXED DIMENSIONS
Legal Status:	Other
Date Became Current:	Not reported
Date Ended Current:	Not reported
Owner/Operator Address:	33 S RAILROAD AVE
Owner/Operator City,State,Zip:	SAN MATEO, CA 94401-3209
Owner/Operator Telephone:	415-548-0219
Owner/Operator Telephone Ext:	Not reported
Owner/Operator Fax:	Not reported
Owner/Operator Email:	Not reported

Owner/Operator Indicator:	Operator
Owner/Operator Name:	LAITH W GHANMA
Legal Status:	Other
Date Became Current:	Not reported
Date Ended Current:	Not reported
Owner/Operator Address:	33 S RAILROAD AVE
Owner/Operator City,State,Zip:	SAN MATEO, CA 94401
Owner/Operator Telephone:	415-548-0219
Owner/Operator Telephone Ext:	Not reported
Owner/Operator Fax:	Not reported
Owner/Operator Email:	Not reported

Map ID
Direction
Distance
Elevation

MAP FINDINGS

Site

Database(s)

EDR ID Number
EPA ID Number

MIXED DIMENSIONS (Continued)

1025860057

Historic Generators:

Receive Date: 2019-10-28 00:00:00.0
Handler Name: MIXED DIMENSIONS
Federal Waste Generator Description: Not a generator, verified
State District Owner: Not reported
Large Quantity Handler of Universal Waste: No
Recognized Trader Importer: No
Recognized Trader Exporter: No
Spent Lead Acid Battery Importer: No
Spent Lead Acid Battery Exporter: No
Current Record: Yes
Non Storage Recycler Activity: Not reported
Electronic Manifest Broker: Not reported

List of NAICS Codes and Descriptions:

NAICS Code: 325211
NAICS Description: PLASTICS MATERIAL AND RESIN MANUFACTURING

Facility Has Received Notices of Violations:

Violations: No Violations Found

Evaluation Action Summary:

Evaluations: No Evaluations Found

Date Form Received by Agency: 2020-06-22 00:00:00.0
Handler Name: MIXED DIMENSIONS
Handler Address: 33 S RAILROAD AVE
Handler City,State,Zip: SAN MATEO, CA 94401
EPA ID: CAC003071907
Contact Name: LAITH CLAUDIO
Contact Address: 33 S RAILROAD AVE
Contact City,State,Zip: SAN MATEO, CA 94401
Contact Telephone: 415-548-0219
Contact Fax: Not reported
Contact Email: LAITH@MXD3D.COM
Contact Title: Not reported
EPA Region: 09
Land Type: Not reported
Federal Waste Generator Description: Not a generator, verified
Non-Notifier: Not reported
Biennial Report Cycle: Not reported
Accessibility: Not reported
Active Site Indicator: Not reported
State District Owner: Not reported
State District: Not reported
Mailing Address: 33 S RAILROAD AVE
Mailing City,State,Zip: SAN MATEO, CA 94401
Owner Name: MIXED DIMENSIONS
Owner Type: Other
Operator Name: LAITH CLAUDIO
Operator Type: Other
Short-Term Generator Activity: No
Importer Activity: No
Mixed Waste Generator: No

Map ID
 Direction
 Distance
 Elevation

MAP FINDINGS

Site

Database(s)

EDR ID Number
 EPA ID Number

MIXED DIMENSIONS (Continued)

1025860057

Transporter Activity:	No
Transfer Facility Activity:	No
Recycler Activity with Storage:	No
Small Quantity On-Site Burner Exemption:	No
Smelting Melting and Refining Furnace Exemption:	No
Underground Injection Control:	No
Off-Site Waste Receipt:	No
Universal Waste Indicator:	No
Universal Waste Destination Facility:	No
Federal Universal Waste:	No
Active Site Fed-Reg Treatment Storage and Disposal Facility:	Not reported
Active Site Converter Treatment storage and Disposal Facility:	Not reported
Active Site State-Reg Treatment Storage and Disposal Facility:	Not reported
Active Site State-Reg Handler:	---
Federal Facility Indicator:	Not reported
Hazardous Secondary Material Indicator:	N
Sub-Part K Indicator:	Not reported
Commercial TSD Indicator:	No
Treatment Storage and Disposal Type:	Not reported
2018 GPRA Permit Baseline:	Not on the Baseline
2018 GPRA Renewals Baseline:	Not on the Baseline
Permit Renewals Workload Universe:	Not reported
Permit Workload Universe:	Not reported
Permit Progress Universe:	Not reported
Post-Closure Workload Universe:	Not reported
Closure Workload Universe:	Not reported
202 GPRA Corrective Action Baseline:	No
Corrective Action Workload Universe:	No
Subject to Corrective Action Universe:	No
Non-TSDs Where RCRA CA has Been Imposed Universe:	No
TSDs Potentially Subject to CA Under 3004 (u)/(v) Universe:	No
TSDs Only Subject to CA under Discretionary Auth Universe:	No
Corrective Action Priority Ranking:	No NCAPS ranking
Environmental Control Indicator:	No
Institutional Control Indicator:	No
Human Exposure Controls Indicator:	N/A
Groundwater Controls Indicator:	N/A
Operating TSDF Universe:	Not reported
Full Enforcement Universe:	Not reported
Significant Non-Complier Universe:	No
Unaddressed Significant Non-Complier Universe:	No
Addressed Significant Non-Complier Universe:	No
Significant Non-Complier With a Compliance Schedule Universe:	No
Financial Assurance Required:	Not reported
Handler Date of Last Change:	2020-07-10 18:44:31.0
Recognized Trader-Importer:	No
Recognized Trader-Exporter:	No
Importer of Spent Lead Acid Batteries:	No
Exporter of Spent Lead Acid Batteries:	No
Recycler Activity Without Storage:	No
Manifest Broker:	No
Sub-Part P Indicator:	No

Handler - Owner Operator:

Owner/Operator Indicator:

Owner/Operator Name:

Owner

MIXED DIMENSIONS

Map ID
Direction
Distance
Elevation

MAP FINDINGS

Site

Database(s)

EDR ID Number
EPA ID Number

MIXED DIMENSIONS (Continued)

1025860057

Legal Status: Other
Date Became Current: Not reported
Date Ended Current: Not reported
Owner/Operator Address: 33 S RAILROAD AVE
Owner/Operator City,State,Zip: SAN MATEO, CA 94401
Owner/Operator Telephone: 415-548-0219
Owner/Operator Telephone Ext: Not reported
Owner/Operator Fax: Not reported
Owner/Operator Email: Not reported

Owner/Operator Indicator: Operator
Owner/Operator Name: LAITH CLAUDIO
Legal Status: Other
Date Became Current: Not reported
Date Ended Current: Not reported
Owner/Operator Address: 33 S RAILROAD AVE
Owner/Operator City,State,Zip: SAN MATEO, CA 94401
Owner/Operator Telephone: 415-548-0219
Owner/Operator Telephone Ext: Not reported
Owner/Operator Fax: Not reported
Owner/Operator Email: Not reported

Historic Generators:
Receive Date: 2020-06-22 00:00:00.0
Handler Name: MIXED DIMENSIONS
Federal Waste Generator Description: Not a generator, verified
State District Owner: Not reported
Large Quantity Handler of Universal Waste: No
Recognized Trader Importer: No
Recognized Trader Exporter: No
Spent Lead Acid Battery Importer: No
Spent Lead Acid Battery Exporter: No
Current Record: Yes
Non Storage Recycler Activity: Not reported
Electronic Manifest Broker: Not reported

List of NAICS Codes and Descriptions:
NAICS Code: 325211
NAICS Description: PLASTICS MATERIAL AND RESIN MANUFACTURING

Facility Has Received Notices of Violations:
Violations: No Violations Found

Evaluation Action Summary:
Evaluations: No Evaluations Found

Map ID
 Direction
 Distance
 Elevation

MAP FINDINGS

Site

Database(s)

EDR ID Number
 EPA ID Number

AS291
NW
1/8-1/4
0.191 mi.
1007 ft.

MIXED DIMENSIONS, INC
33 S. RAILROAD AVE.
SAN MATEO, CA 94401

RCRA NonGen / NLR

1024778915
CAC002998862

Site 2 of 4 in cluster AS

Relative:
Higher
Actual:
27 ft.

RCRA NonGen / NLR:		2019-01-30 00:00:00.0
Date Form Received by Agency:		
Handler Name:	MIXED DIMENSIONS, INC	
Handler Address:	33 S. RAILROAD AVE.	
Handler City,State,Zip:	SAN MATEO, CA 94401	
EPA ID:	CAC002998862	
Contact Name:	DENISE COLLIER	
Contact Address:	33 S. RAILROAD AVE.	
Contact City,State,Zip:	SAN MATEO, CA 94401	
Contact Telephone:	415-519-9178	
Contact Fax:	Not reported	
Contact Email:	DENISE@MXD3D.COM	
Contact Title:	Not reported	
EPA Region:	09	
Land Type:	Not reported	
Federal Waste Generator Description:	Not a generator, verified	
Non-Notifier:	Not reported	
Biennial Report Cycle:	Not reported	
Accessibility:	Not reported	
Active Site Indicator:	Handler Activities	
State District Owner:	Not reported	
State District:	Not reported	
Mailing Address:	33 S. RAILROAD AVE.	
Mailing City,State,Zip:	SAN MATEO, CA 94401	
Owner Name:	MIXED DIMENSIONS INC.	
Owner Type:	Other	
Operator Name:	DENISE COLLIER	
Operator Type:	Other	
Short-Term Generator Activity:	No	
Importer Activity:	No	
Mixed Waste Generator:	No	
Transporter Activity:	No	
Transfer Facility Activity:	No	
Recycler Activity with Storage:	No	
Small Quantity On-Site Burner Exemption:	No	
Smelting Melting and Refining Furnace Exemption:	No	
Underground Injection Control:	No	
Off-Site Waste Receipt:	No	
Universal Waste Indicator:	Yes	
Universal Waste Destination Facility:	Yes	
Federal Universal Waste:	No	
Active Site Fed-Reg Treatment Storage and Disposal Facility:	Not reported	
Active Site Converter Treatment storage and Disposal Facility:	Not reported	
Active Site State-Reg Treatment Storage and Disposal Facility:	Not reported	
Active Site State-Reg Handler:	---	
Federal Facility Indicator:	Not reported	
Hazardous Secondary Material Indicator:	N	
Sub-Part K Indicator:	Not reported	
Commercial TSD Indicator:	No	
Treatment Storage and Disposal Type:	Not reported	
2018 GPRA Permit Baseline:	Not on the Baseline	
2018 GPRA Renewals Baseline:	Not on the Baseline	
Permit Renewals Workload Universe:	Not reported	

Map ID
 Direction
 Distance
 Elevation

MAP FINDINGS

Site

Database(s)

EDR ID Number
 EPA ID Number

MIXED DIMENSIONS, INC (Continued)

1024778915

Permit Workload Universe:	Not reported
Permit Progress Universe:	Not reported
Post-Closure Workload Universe:	Not reported
Closure Workload Universe:	Not reported
202 GPRA Corrective Action Baseline:	No
Corrective Action Workload Universe:	No
Subject to Corrective Action Universe:	No
Non-TSDFs Where RCRA CA has Been Imposed Universe:	No
TSDFs Potentially Subject to CA Under 3004 (u)/(v) Universe:	No
TSDFs Only Subject to CA under Discretionary Auth Universe:	No
Corrective Action Priority Ranking:	No NCAPS ranking
Environmental Control Indicator:	No
Institutional Control Indicator:	No
Human Exposure Controls Indicator:	N/A
Groundwater Controls Indicator:	N/A
Operating TSDF Universe:	Not reported
Full Enforcement Universe:	Not reported
Significant Non-Complier Universe:	No
Unaddressed Significant Non-Complier Universe:	No
Addressed Significant Non-Complier Universe:	No
Significant Non-Complier With a Compliance Schedule Universe:	No
Financial Assurance Required:	Not reported
Handler Date of Last Change:	2019-02-22 19:40:48.0
Recognized Trader-Importer:	No
Recognized Trader-Exporter:	No
Importer of Spent Lead Acid Batteries:	No
Exporter of Spent Lead Acid Batteries:	No
Recycler Activity Without Storage:	No
Manifest Broker:	No
Sub-Part P Indicator:	No

Handler - Owner Operator:

Owner/Operator Indicator:	Operator
Owner/Operator Name:	DENISE COLLIER
Legal Status:	Other
Date Became Current:	Not reported
Date Ended Current:	Not reported
Owner/Operator Address:	33 S. RAILROAD AVE.
Owner/Operator City,State,Zip:	SAN MATEO, CA 94401
Owner/Operator Telephone:	415-519-9178
Owner/Operator Telephone Ext:	Not reported
Owner/Operator Fax:	Not reported
Owner/Operator Email:	Not reported

Owner/Operator Indicator:	Owner
Owner/Operator Name:	MIXED DIMENSIONS INC.
Legal Status:	Other
Date Became Current:	Not reported
Date Ended Current:	Not reported
Owner/Operator Address:	33 S. RAILROAD AVE.
Owner/Operator City,State,Zip:	SAN MATEO, CA 94401
Owner/Operator Telephone:	415-519-9178
Owner/Operator Telephone Ext:	Not reported
Owner/Operator Fax:	Not reported
Owner/Operator Email:	Not reported

Map ID
Direction
Distance
Elevation

MAP FINDINGS

Site

Database(s)

EDR ID Number
EPA ID Number

MIXED DIMENSIONS, INC (Continued)

1024778915

Historic Generators:

Receive Date: 2019-01-30 00:00:00.0
Handler Name: MIXED DIMENSIONS, INC
Federal Waste Generator Description: Not a generator, verified
State District Owner: Not reported
Large Quantity Handler of Universal Waste: No
Recognized Trader Importer: No
Recognized Trader Exporter: No
Spent Lead Acid Battery Importer: No
Spent Lead Acid Battery Exporter: No
Current Record: Yes
Non Storage Recycler Activity: Not reported
Electronic Manifest Broker: Not reported

List of NAICS Codes and Descriptions:

NAICS Code: 56299
NAICS Description: ALL OTHER WASTE MANAGEMENT SERVICES

Facility Has Received Notices of Violations:

Violations: No Violations Found

Evaluation Action Summary:

Evaluations: No Evaluations Found

AT292
SSW
1/8-1/4
0.191 mi.
1011 ft.

DOMINOS PIZZA
169 4TH
SAN MATEO, CA 94401
Site 1 of 5 in cluster AT

San Mateo Co. BI S123180975
N/A

Relative:
Higher
Actual:
36 ft.

San Mateo Co. BI:
Name: DOMINOS PIZZA
Address: 169 4TH
City,State,Zip: SAN MATEO, CA 94401
Region: SAN MATEO
Facility ID: FA0025316
Prog Element Code: STORMWATER ANNUAL INSPECTION FEE
Record Id: PR0069234
Description: STORMWATER ANNUAL FEE - INSP FREQ EVERY 2 YRS
Facility Status: Inactive, non-billable
Program Category: STORMWATER

AU293
WNW
1/8-1/4
0.192 mi.
1012 ft.

UST SITE
45 B
SAN MATEO, CA 94401
Site 1 of 3 in cluster AU

San Mateo Co. BI S106982120
N/A

Relative:
Higher
Actual:
30 ft.

San Mateo Co. BI:
Name: UST SITE
Address: 45 B
City,State,Zip: SAN MATEO, CA 94401
Region: SAN MATEO

Map ID
 Direction
 Distance
 Elevation

MAP FINDINGS

Site

Database(s)

EDR ID Number
 EPA ID Number

UST SITE (Continued)

S106982120

Facility ID: FA0026511
 Prog Element Code: UNDERGROUND TANK - GENERAL
 Record Id: PR0038433
 Description: UNDERGROUND TANK - GENERAL
 Facility Status: Inactive, non-billable
 Program Category: UNDERGROUND TANK PROGRAM

294
 SSE
 1/8-1/4
 0.193 mi.
 1017 ft.

SAN MATEO ARTISTIC IRON WORKS
317 6TH
SAN MATEO, CA 94401

San Mateo Co. BI

S111075139
N/A

Relative:
Higher
Actual:
27 ft.

San Mateo Co. BI:
 Name: SAN MATEO ARTISTIC IRON WORKS
 Address: 317 6TH
 City,State,Zip: SAN MATEO, CA 94401
 Region: SAN MATEO
 Facility ID: FA0045327
 Prog Element Code: STORMWATER ANNUAL INSPECTION FEE
 Record Id: PR0068892
 Description: STORMWATER ANNUAL FEE - INSP FREQ EVERY 2 YRS
 Facility Status: Inactive, non-billable
 Program Category: STORMWATER

Name: SAN MATEO ARTISTIC IRON WORKS
 Address: 317 6TH
 City,State,Zip: SAN MATEO, CA 94401
 Region: SAN MATEO
 Facility ID: FA0045327
 Prog Element Code: STORES HAZ MAT <219GAL,1,999LB, 879FT3
 Record Id: PR0058953
 Description: STORES HAZ MAT <219GAL,1,999LB, 879CF
 Facility Status: Active, billable
 Program Category: BUSINESS PLAN PROGRAM

AV295
 West
 1/8-1/4
 0.194 mi.
 1024 ft.

FIRE STATION #1
120 S ELLSWORTH
SAN MATEO, CA 94402
Site 1 of 4 in cluster AV

LUST
SWEEPS UST
HIST UST

U001595992
N/A

Relative:
Higher
Actual:
34 ft.

SAN MATEO CO. LUST:
 Name: CITY OF SAN MATEO,FIRE STA.#21
 Address: 120 S ELLSWORTH ST
 City,State,Zip: SAN MATEO, CA
 Region: SAN MATEO
 Facility ID: 110064
 Facility Status: 9- Case Closed
 Global ID: T0608100246
 APN Number: 034151090
 Case Type: SAN MATEO, CA
 EDR Link ID: SAN MATEO, CA

Name: FIRE STATION #21
 Address: 120 S ELLSWORTH ST

Map ID
Direction
Distance
Elevation

MAP FINDINGS

Site

Database(s)

EDR ID Number
EPA ID Number

FIRE STATION #1 (Continued)

U001595992

City,State,Zip: SAN MATEO, CA
Region: SAN MATEO
Facility ID: 119138
Facility Status: 9- Case Closed
Global ID: T0608182164
APN Number: 034151090
Case Type: SAN MATEO, CA
EDR Link ID: SAN MATEO, CA

SWEEPS UST:

Name: FIRE STATION #1
Address: 120 S ELLSWORTH
City: SAN MATEO
Status: Not reported
Comp Number: 110127
Number: Not reported
Board Of Equalization: Not reported
Referral Date: Not reported
Action Date: Not reported
Created Date: Not reported
Owner Tank Id: Not reported
SWRCB Tank Id: 41-000-110127-000002
Tank Status: Not reported
Capacity: 550
Active Date: Not reported
Tank Use: M.V. FUEL
STG: PRODUCT
Content: DIESEL
Number Of Tanks: 1

Name: FIRE STATION #1
Address: 120 S ELLSWORTH
City: SAN MATEO
Status: Active
Comp Number: 110127
Number: 4
Board Of Equalization: Not reported
Referral Date: 11-10-93
Action Date: 11-10-93
Created Date: 06-19-90
Owner Tank Id: Not reported
SWRCB Tank Id: 41-000-110127-000001
Tank Status: A
Capacity: 55
Active Date: 06-19-90
Tank Use: M.V. FUEL
STG: P
Content: DIESEL
Number Of Tanks: 1

HIST UST:

Name: FIRE DEPT STATION ONE
Address: 120 SOUTH ELLSWORTH AVE
City,State,Zip: SAN MATEO, CA 94401
File Number: 0002103A
URL: <http://geotracker.waterboards.ca.gov/ustpdfs/pdf/0002103A.pdf>

Map ID
 Direction
 Distance
 Elevation

MAP FINDINGS

Site

Database(s)

EDR ID Number
 EPA ID Number

FIRE STATION #1 (Continued)

U001595992

Region:	STATE
Facility ID:	00000036740
Facility Type:	Other
Other Type:	FIRE STATION
Contact Name:	Not reported
Telephone:	4153774660
Owner Name:	CITY OF SAN MATEO
Owner Address:	330 WEST TWENTIETH AVE.
Owner City,St,Zip:	SAN MATEO, CA 94403
Total Tanks:	0001
Tank Num:	001
Container Num:	11
Year Installed:	Not reported
Tank Capacity:	00000550
Tank Used for:	PRODUCT
Type of Fuel:	DIESEL
Container Construction Thickness:	Not reported
Leak Detection:	None

[Click here for Geo Tracker PDF:](#)

AV296
West
1/8-1/4
0.194 mi.
1024 ft.

SAN MATEO FIRE DEPT STATION 21
120 S ELLSWORTH AVE
SAN MATEO, CA 94401
Site 2 of 4 in cluster AV

RCRA NonGen / NLR

1024820132
CAL000332325

Relative:
Higher
Actual:
34 ft.

RCRA NonGen / NLR:	
Date Form Received by Agency:	2008-05-05 00:00:00.0
Handler Name:	SAN MATEO FIRE DEPT STATION 21
Handler Address:	120 S ELLSWORTH AVE
Handler City,State,Zip:	SAN MATEO, CA 94401-3912
EPA ID:	CAL000332325
Contact Name:	JOHN HEALY
Contact Address:	1040 E HILLSDALE BLVD
Contact City,State,Zip:	FOSTER CITY, CA 94404
Contact Telephone:	650-522-7900
Contact Fax:	650-522-7901
Contact Email:	FIRE@CITYOFSANMATEO.ORG
Contact Title:	Not reported
EPA Region:	09
Land Type:	Not reported
Federal Waste Generator Description:	Not a generator, verified
Non-Notifier:	Not reported
Biennial Report Cycle:	Not reported
Accessibility:	Not reported
Active Site Indicator:	Handler Activities
State District Owner:	Not reported
State District:	Not reported
Mailing Address:	1040 E HILLSDALE BLVD
Mailing City,State,Zip:	FOSTER CITY, CA 94404-0000
Owner Name:	CITY OF SAN MATEO
Owner Type:	Other
Operator Name:	JOHN HEALY
Operator Type:	Other
Short-Term Generator Activity:	No
Importer Activity:	No

Map ID
 Direction
 Distance
 Elevation

MAP FINDINGS

Site

Database(s)

EDR ID Number
 EPA ID Number

SAN MATEO FIRE DEPT STATION 21 (Continued)

1024820132

Mixed Waste Generator:	No
Transporter Activity:	No
Transfer Facility Activity:	No
Recycler Activity with Storage:	No
Small Quantity On-Site Burner Exemption:	No
Smelting Melting and Refining Furnace Exemption:	No
Underground Injection Control:	No
Off-Site Waste Receipt:	No
Universal Waste Indicator:	Yes
Universal Waste Destination Facility:	Yes
Federal Universal Waste:	No
Active Site Fed-Reg Treatment Storage and Disposal Facility:	Not reported
Active Site Converter Treatment storage and Disposal Facility:	Not reported
Active Site State-Reg Treatment Storage and Disposal Facility:	Not reported
Active Site State-Reg Handler:	---
Federal Facility Indicator:	Not reported
Hazardous Secondary Material Indicator:	N
Sub-Part K Indicator:	Not reported
Commercial TSD Indicator:	No
Treatment Storage and Disposal Type:	Not reported
2018 GPRA Permit Baseline:	Not on the Baseline
2018 GPRA Renewals Baseline:	Not on the Baseline
Permit Renewals Workload Universe:	Not reported
Permit Workload Universe:	Not reported
Permit Progress Universe:	Not reported
Post-Closure Workload Universe:	Not reported
Closure Workload Universe:	Not reported
202 GPRA Corrective Action Baseline:	No
Corrective Action Workload Universe:	No
Subject to Corrective Action Universe:	No
Non-TSDFs Where RCRA CA has Been Imposed Universe:	No
TSDFs Potentially Subject to CA Under 3004 (u)/(v) Universe:	No
TSDFs Only Subject to CA under Discretionary Auth Universe:	No
Corrective Action Priority Ranking:	No NCAPS ranking
Environmental Control Indicator:	No
Institutional Control Indicator:	No
Human Exposure Controls Indicator:	N/A
Groundwater Controls Indicator:	N/A
Operating TSDF Universe:	Not reported
Full Enforcement Universe:	Not reported
Significant Non-Complier Universe:	No
Unaddressed Significant Non-Complier Universe:	No
Addressed Significant Non-Complier Universe:	No
Significant Non-Complier With a Compliance Schedule Universe:	No
Financial Assurance Required:	Not reported
Handler Date of Last Change:	2018-09-05 20:30:18.0
Recognized Trader-Importer:	No
Recognized Trader-Exporter:	No
Importer of Spent Lead Acid Batteries:	No
Exporter of Spent Lead Acid Batteries:	No
Recycler Activity Without Storage:	No
Manifest Broker:	No
Sub-Part P Indicator:	No

Handler - Owner Operator:

Owner/Operator Indicator:

Operator

Map ID
Direction
Distance
Elevation

MAP FINDINGS

Site

Database(s)

EDR ID Number
EPA ID Number

SAN MATEO FIRE DEPT STATION 21 (Continued)

1024820132

Owner/Operator Name: JOHN HEALY
Legal Status: Other
Date Became Current: Not reported
Date Ended Current: Not reported
Owner/Operator Address: 1040 E HILLSDALE BLVD
Owner/Operator City,State,Zip: FOSTER CITY, CA 94404
Owner/Operator Telephone: 650-522-7900
Owner/Operator Telephone Ext: Not reported
Owner/Operator Fax: Not reported
Owner/Operator Email: Not reported

Owner/Operator Indicator: Owner
Owner/Operator Name: CITY OF SAN MATEO
Legal Status: Other
Date Became Current: Not reported
Date Ended Current: Not reported
Owner/Operator Address: 330 W 20TH AVE
Owner/Operator City,State,Zip: SAN MATEO, CA 94403-1338
Owner/Operator Telephone: 650-522-7000
Owner/Operator Telephone Ext: Not reported
Owner/Operator Fax: Not reported
Owner/Operator Email: Not reported

Historic Generators:

Receive Date: 2008-05-05 00:00:00.0
Handler Name: SAN MATEO FIRE DEPT STATION 21
Federal Waste Generator Description: Not a generator, verified
State District Owner: Not reported
Large Quantity Handler of Universal Waste: No
Recognized Trader Importer: No
Recognized Trader Exporter: No
Spent Lead Acid Battery Importer: No
Spent Lead Acid Battery Exporter: No
Current Record: Yes
Non Storage Recycler Activity: Not reported
Electronic Manifest Broker: Not reported

List of NAICS Codes and Descriptions:

NAICS Code: 92216
NAICS Description: FIRE PROTECTION

Facility Has Received Notices of Violations:

Violations: No Violations Found

Evaluation Action Summary:

Evaluations: No Evaluations Found

MAP FINDINGS

Map ID
 Direction
 Distance
 Elevation

Site

Database(s)

EDR ID Number
 EPA ID Number

AV297
West
1/8-1/4
0.194 mi.
1024 ft.

SAN MATEO FIRE DEPT STATION 21
120 S ELLSWORTH
SAN MATEO, CA 94403
Site 3 of 4 in cluster AV

CERS HAZ WASTE **S125424122**
CERS **N/A**

Relative:
Higher
Actual:
34 ft.

CERS HAZ WASTE:
 Name: SAN MATEO FIRE DEPT STATION 21
 Address: 120 S ELLSWORTH
 City,State,Zip: SAN MATEO, CA 94403
 Site ID: 559074
 CERS ID: 10746964
 CERS Description: Hazardous Waste Generator

CERS:
 Name: SAN MATEO FIRE DEPT STATION 21
 Address: 120 S ELLSWORTH
 City,State,Zip: SAN MATEO, CA 94403
 Site ID: 559074
 CERS ID: 10746964
 CERS Description: Chemical Storage Facilities

Violations:
 Site ID: 559074
 Site Name: SAN MATEO FIRE DEPT STATION 21
 Violation Date: 08-26-2019
 Citation: HSC 6.95 25508(a)(1) - California Health and Safety Code, Chapter 6.95, Section(s) 25508(a)(1)
 Violation Description: Failure to complete and electronically submit a business plan when storing/handling a hazardous material at or above reportable quantities.
 Violation Notes: Returned to compliance on 09/20/2019. OBSERVATION: A business plan has not been electronically submitted to the San Mateo County CUPA. REQUIRED ACTION: Submit a business plan electronically in the San Mateo County Portal at <https://ehesubmit.smchealth.org/> or in the California Environmental Reporting system (CERS) at <http://cers.calepa.ca.gov/> and implement immediately.
 Violation Division: San Mateo County Environmental Health
 Violation Program: HMRRP
 Violation Source: CERS

Site ID: 559074
 Site Name: SAN MATEO FIRE DEPT STATION 21
 Violation Date: 08-18-2017
 Citation: 40 CFR 1 262.34(d)(5)(ii) - U.S. Code of Federal Regulations, Title 40, Chapter 1, Section(s) 262.34(d)(5)(ii)
 Violation Description: Failure to post the following information next to the telephone: (A) The name and telephone number of the emergency coordinator; (B) Location of fire extinguishers and spill control material, and, if present, fire alarm; and (C) The telephone number of the fire department, unless the facility has a direct alarm.
 Violation Notes: Returned to compliance on 08/18/2017. The emergency phone numbers and location of emergency equipment was not posted. This was corrected and posted during the inspection.
 Violation Division: San Mateo County Environmental Health
 Violation Program: HW
 Violation Source: CERS

Map ID
Direction
Distance
Elevation

MAP FINDINGS

Site

Database(s)

EDR ID Number
EPA ID Number

SAN MATEO FIRE DEPT STATION 21 (Continued)

S125424122

Evaluation:

Eval General Type: Compliance Evaluation Inspection
Eval Date: 08-18-2017
Violations Found: Yes
Eval Type: Routine done by local agency
Eval Notes: Facility has one 30 gallon parts washer on site. This parts washer generates hazardous waste at the time of service. Oily rags were also observed on site.
Eval Division: San Mateo County Environmental Health
Eval Program: HW
Eval Source: CERS

Eval General Type: Compliance Evaluation Inspection
Eval Date: 08-26-2019
Violations Found: No
Eval Type: Routine done by local agency
Eval Notes: Facility has one 30 gallon parts washer on site. This parts washer generates hazardous waste at the time of service.
Eval Division: San Mateo County Environmental Health
Eval Program: HW
Eval Source: CERS

Eval General Type: Compliance Evaluation Inspection
Eval Date: 08-26-2019
Violations Found: Yes
Eval Type: Routine done by local agency
Eval Notes: Not reported
Eval Division: San Mateo County Environmental Health
Eval Program: HMRRP
Eval Source: CERS

Eval General Type: Other/Unknown
Eval Date: 09-02-2020
Violations Found: No
Eval Type: Other, not routine, done by local agency
Eval Notes: Accepted with comment to update the following prior to the next submission.
Eval Division: San Mateo County Environmental Health
Eval Program: HMRRP
Eval Source: CERS

Eval General Type: Other/Unknown
Eval Date: 09-19-2019
Violations Found: No
Eval Type: Other, not routine, done by local agency
Eval Notes: Not reported
Eval Division: San Mateo County Environmental Health
Eval Program: HMRRP
Eval Source: CERS

Affiliation:

Affiliation Type Desc: Document Preparer
Entity Name: Saul San Filippo
Entity Title: Not reported
Affiliation Address: Not reported
Affiliation City: Not reported

Map ID
Direction
Distance
Elevation

MAP FINDINGS

Site

Database(s)

EDR ID Number
EPA ID Number

SAN MATEO FIRE DEPT STATION 21 (Continued)

S125424122

Affiliation State: Not reported
Affiliation Country: Not reported
Affiliation Zip: Not reported
Affiliation Phone: Not reported

Affiliation Type Desc: Identification Signer
Entity Name: Saul San Filippo
Entity Title: Fleet and Facility Manager
Affiliation Address: Not reported
Affiliation City: Not reported
Affiliation State: Not reported
Affiliation Country: Not reported
Affiliation Zip: Not reported
Affiliation Phone: Not reported

Affiliation Type Desc: CUPA District
Entity Name: San Mateo County Environmental Health
Entity Title: Not reported
Affiliation Address: 2000 Alameda de las Pulgas, Suite 100
Affiliation City: San Mateo
Affiliation State: CA
Affiliation Country: Not reported
Affiliation Zip: 94403
Affiliation Phone: (650) 372-6200

Affiliation Type Desc: Environmental Contact
Entity Name: Saul San Filippo
Entity Title: Not reported
Affiliation Address: 1040 E. Hillsdale Blvd.
Affiliation City: Foster City
Affiliation State: CA
Affiliation Country: Not reported
Affiliation Zip: 94404
Affiliation Phone: Not reported

Affiliation Type Desc: Facility Mailing Address
Entity Name: Mailing Address
Entity Title: Not reported
Affiliation Address: 330 W 20TH AVE
Affiliation City: SAN MATEO
Affiliation State: CA
Affiliation Country: Not reported
Affiliation Zip: 94401
Affiliation Phone: Not reported

Affiliation Type Desc: Legal Owner
Entity Name: CITY OF SAN MATEO
Entity Title: Not reported
Affiliation Address: 330 W 20TH AVE
Affiliation City: SAN MATEO
Affiliation State: CA
Affiliation Country: United States
Affiliation Zip: 94401
Affiliation Phone: (650) 522-7356

Affiliation Type Desc: Operator
Entity Name: SAN MATEO POLICE DEPARTMENT

Map ID
 Direction
 Distance
 Elevation

MAP FINDINGS

Site

Database(s)

EDR ID Number
 EPA ID Number

SAN MATEO FIRE DEPT STATION 21 (Continued)

S125424122

Entity Title: Not reported
 Affiliation Address: Not reported
 Affiliation City: Not reported
 Affiliation State: Not reported
 Affiliation Country: Not reported
 Affiliation Zip: Not reported
 Affiliation Phone: (650) 522-7900

Affiliation Type Desc: Parent Corporation
 Entity Name: SAN MATEO FIRE DEPT STATION 21
 Entity Title: Not reported
 Affiliation Address: Not reported
 Affiliation City: Not reported
 Affiliation State: Not reported
 Affiliation Country: Not reported
 Affiliation Zip: Not reported
 Affiliation Phone: Not reported

AV298
West
1/8-1/4
0.194 mi.
1024 ft.

CITY OF SAN MATEO,FIRE STA.#21
120 SOUTH ELLSWORTH AVENUE
SAN MATEO, CA 94401

Site 4 of 4 in cluster AV

LUST S103894226
San Mateo Co. BI N/A
Cortese
HIST CORTESE
CERS

Relative:
Higher
Actual:
34 ft.

LUST:
 Name: CITY OF SAN MATEO,FIRE STA.#21
 Address: 120 SOUTH ELLSWORTH AVENUE
 City,State,Zip: SAN MATEO, CA 94401
 Lead Agency: SAN MATEO COUNTY LOP
 Case Type: LUST Cleanup Site
 Geo Track: http://geotracker.waterboards.ca.gov/profile_report.asp?global_id=T0608100246
 Global Id: T0608100246
 Latitude: 37.56627
 Longitude: -122.324671
 Status: Completed - Case Closed
 Status Date: 11/20/1996
 Case Worker: Not reported
 RB Case Number: 41-0258
 Local Agency: Not reported
 File Location: Local Agency
 Local Case Number: 110064
 Potential Media Affect: Soil
 Potential Contaminants of Concern: Gasoline
 Site History: Not reported

LUST:
 Global Id: T0608100246
 Contact Type: Regional Board Caseworker
 Contact Name: Regional Water Board
 Organization Name: SAN FRANCISCO BAY RWQCB (REGION 2)
 Address: 1515 CLAY ST SUITE 1400
 City: OAKLAND
 Email: Not reported
 Phone Number: Not reported

LUST:
 Global Id: T0608100246

Map ID
Direction
Distance
Elevation

MAP FINDINGS

Site

Database(s)

EDR ID Number
EPA ID Number

CITY OF SAN MATEO, FIRE STA.#21 (Continued)

S103894226

Action Type: ENFORCEMENT
Date: 01/31/1992
Action: Notice of Responsibility - #1

Global Id: T0608100246
Action Type: Other
Date: 09/11/1991
Action: Leak Discovery

Global Id: T0608100246
Action Type: Other
Date: 09/11/1991
Action: Leak Reported

LUST:

Global Id: T0608100246
Status: Open - Case Begin Date
Status Date: 09/11/1991

Global Id: T0608100246
Status: Completed - Case Closed
Status Date: 11/20/1996

San Mateo Co. BI:

Name: FIRE STATION #1
Address: 120 ELLSWORTH
City, State, Zip: SAN MATEO, CA 94401
Region: SAN MATEO
Facility ID: FA0023128
Prog Element Code: UNDERGROUND TANK - GENERAL
Record Id: PR0026391
Description: UNDERGROUND TANK - GENERAL
Facility Status: Inactive, non-billable
Program Category: UNDERGROUND TANK PROGRAM

CORTESE:

Name: CITY OF SAN MATEO, FIRE STA.#21
Address: 120 SOUTH ELLSWORTH AVENUE
City, State, Zip: SAN MATEO, CA 94401
Region: CORTESE
Envirostor Id: Not reported
Global ID: T0608100246
Site/Facility Type: LUST CLEANUP SITE
Cleanup Status: COMPLETED - CASE CLOSED
Status Date: Not reported
Site Code: Not reported
Latitude: Not reported
Longitude: Not reported
Owner: Not reported
Enf Type: Not reported
Swat R: Not reported
Flag: active
Order No: Not reported
Waste Discharge System No: Not reported
Effective Date: Not reported

Map ID
Direction
Distance
Elevation

MAP FINDINGS

Site

Database(s)

EDR ID Number
EPA ID Number

CITY OF SAN MATEO,FIRE STA.#21 (Continued)

S103894226

Region 2: Not reported
WID Id: Not reported
Solid Waste Id No: Not reported
Waste Management Uit Name: Not reported
File Name: Active Open

HIST CORTESE:

edr_fname: SAN MATEO FIRE STATION #2
edr_fadd1: 120 ELLSWORTH
City,State,Zip: SAN MATEO, CA 94401
Region: CORTESE
Facility County Code: 41
Reg By: LTNKA
Reg Id: 41-0258

CERS:

Name: CITY OF SAN MATEO,FIRE STA.#21
Address: 120 SOUTH ELLSWORTH AVENUE
City,State,Zip: SAN MATEO, CA 94401
Site ID: 206795
CERS ID: T0608100246
CERS Description: Leaking Underground Storage Tank Cleanup Site

Affiliation:

Affiliation Type Desc: Regional Board Caseworker
Entity Name: Regional Water Board - SAN FRANCISCO BAY RWQCB (REGION 2)
Entity Title: Not reported
Affiliation Address: 1515 CLAY ST SUITE 1400
Affiliation City: OAKLAND
Affiliation State: CA
Affiliation Country: Not reported
Affiliation Zip: Not reported
Affiliation Phone: Not reported

AT299
SSW
1/8-1/4
0.195 mi.
1031 ft.

CHATIME
165 4TH
SAN MATEO, CA 94401
Site 2 of 5 in cluster AT

San Mateo Co. BI S123183919
N/A

Relative:
Higher
Actual:
37 ft.

San Mateo Co. BI:
Name: CHATIME
Address: 165 4TH
City,State,Zip: SAN MATEO, CA 94401
Region: SAN MATEO
Facility ID: FA0057965
Prog Element Code: STORMWATER ANNUAL INSPECTION FEE
Record Id: PR0080410
Description: STORMWATER ANNUAL FEE - INSP FREQ EVERY 2 YRS
Facility Status: Inactive, non-billable
Program Category: STORMWATER

MAP FINDINGS

Map ID
Direction
Distance
Elevation

Site

Database(s)

EDR ID Number
EPA ID Number

AT300 **TEAWAY/ TUTTIMELON**
SSW **165 4TH**
1/8-1/4 **SAN MATEO, CA 94401**
0.195 mi.
1031 ft. **Site 3 of 5 in cluster AT**

San Mateo Co. BI **S123183006**
N/A

Relative: San Mateo Co. BI:
Higher Name: TEAWAY/ TUTTIMELON
 Address: 165 4TH
Actual: City,State,Zip: SAN MATEO, CA 94401
37 ft. Region: SAN MATEO
 Facility ID: FA0050276
 Prog Element Code: STORMWATER ANNUAL INSPECTION FEE
 Record Id: PR0069345
 Description: STORMWATER ANNUAL FEE - INSP FREQ EVERY 2 YRS
 Facility Status: Inactive, non-billable
 Program Category: STORMWATER

AT301 **HONEY BERRY**
SSW **165 4TH**
1/8-1/4 **SAN MATEO, CA 94401**
0.195 mi.
1031 ft. **Site 4 of 5 in cluster AT**

San Mateo Co. BI **S123183302**
N/A

Relative: San Mateo Co. BI:
Higher Name: HONEY BERRY
 Address: 165 4TH
Actual: City,State,Zip: SAN MATEO, CA 94401
37 ft. Region: SAN MATEO
 Facility ID: FA0052689
 Prog Element Code: STORMWATER ANNUAL INSPECTION FEE
 Record Id: PR0073281
 Description: STORMWATER ANNUAL FEE - INSP FREQ EVERY 2 YRS
 Facility Status: Inactive, non-billable
 Program Category: STORMWATER

AT302 **HONEYBERRY**
SSW **165 4TH**
1/8-1/4 **SAN MATEO, CA 94401**
0.195 mi.
1031 ft. **Site 5 of 5 in cluster AT**

San Mateo Co. BI **S123183721**
N/A

Relative: San Mateo Co. BI:
Higher Name: HONEYBERRY
 Address: 165 4TH
Actual: City,State,Zip: SAN MATEO, CA 94401
37 ft. Region: SAN MATEO
 Facility ID: FA0055801
 Prog Element Code: STORMWATER ANNUAL INSPECTION FEE
 Record Id: PR0076894
 Description: STORMWATER ANNUAL FEE - INSP FREQ EVERY 2 YRS
 Facility Status: Inactive, non-billable
 Program Category: STORMWATER

Map ID
 Direction
 Distance
 Elevation

MAP FINDINGS

Site

Database(s)

EDR ID Number
 EPA ID Number

AW303
NNE
1/8-1/4
0.197 mi.
1040 ft.

LOSK, GARRY
737 2ND AVENUE
SAN MATEO, CA 94002

RCRA NonGen / NLR

1024763802
CAC002983668

Site 1 of 2 in cluster AW

Relative:
Lower
Actual:
19 ft.

RCRA NonGen / NLR:		2018-10-05 00:00:00.0
Date Form Received by Agency:		
Handler Name:	LOSK, GARRY	
Handler Address:		737 2ND AVENUE
Handler City,State,Zip:		SAN MATEO, CA 94002
EPA ID:		CAC002983668
Contact Name:		LOSK, GARRY
Contact Address:		737 2ND AVENUE
Contact City,State,Zip:		SAN MATEO, CA 94002
Contact Telephone:		650-888-7986
Contact Fax:		510-651-7702
Contact Email:		MICKIEL@PWSEI.COM
Contact Title:		Not reported
EPA Region:		09
Land Type:		Not reported
Federal Waste Generator Description:		Not a generator, verified
Non-Notifier:		Not reported
Biennial Report Cycle:		Not reported
Accessibility:		Not reported
Active Site Indicator:		Handler Activities
State District Owner:		Not reported
State District:		Not reported
Mailing Address:		737 2ND AVENUE
Mailing City,State,Zip:		SAN MATEO, CA 94002
Owner Name:		LOSK, GARRY
Owner Type:		Other
Operator Name:		LOSK, GARRY
Operator Type:		Other
Short-Term Generator Activity:		No
Importer Activity:		No
Mixed Waste Generator:		No
Transporter Activity:		No
Transfer Facility Activity:		No
Recycler Activity with Storage:		No
Small Quantity On-Site Burner Exemption:		No
Smelting Melting and Refining Furnace Exemption:		No
Underground Injection Control:		No
Off-Site Waste Receipt:		No
Universal Waste Indicator:		Yes
Universal Waste Destination Facility:		Yes
Federal Universal Waste:		No
Active Site Fed-Reg Treatment Storage and Disposal Facility:		Not reported
Active Site Converter Treatment storage and Disposal Facility:		Not reported
Active Site State-Reg Treatment Storage and Disposal Facility:		Not reported
Active Site State-Reg Handler:		---
Federal Facility Indicator:		Not reported
Hazardous Secondary Material Indicator:		N
Sub-Part K Indicator:		Not reported
Commercial TSD Indicator:		No
Treatment Storage and Disposal Type:		Not reported
2018 GPRA Permit Baseline:		Not on the Baseline
2018 GPRA Renewals Baseline:		Not on the Baseline
Permit Renewals Workload Universe:		Not reported

Map ID
 Direction
 Distance
 Elevation

MAP FINDINGS

Site

Database(s)

EDR ID Number
 EPA ID Number

LOSK, GARRY (Continued)

1024763802

Permit Workload Universe:	Not reported
Permit Progress Universe:	Not reported
Post-Closure Workload Universe:	Not reported
Closure Workload Universe:	Not reported
202 GPRA Corrective Action Baseline:	No
Corrective Action Workload Universe:	No
Subject to Corrective Action Universe:	No
Non-TSDFs Where RCRA CA has Been Imposed Universe:	No
TSDFs Potentially Subject to CA Under 3004 (u)/(v) Universe:	No
TSDFs Only Subject to CA under Discretionary Auth Universe:	No
Corrective Action Priority Ranking:	No NCAPS ranking
Environmental Control Indicator:	No
Institutional Control Indicator:	No
Human Exposure Controls Indicator:	N/A
Groundwater Controls Indicator:	N/A
Operating TSDF Universe:	Not reported
Full Enforcement Universe:	Not reported
Significant Non-Complier Universe:	No
Unaddressed Significant Non-Complier Universe:	No
Addressed Significant Non-Complier Universe:	No
Significant Non-Complier With a Compliance Schedule Universe:	No
Financial Assurance Required:	Not reported
Handler Date of Last Change:	2018-11-20 16:29:23.0
Recognized Trader-Importer:	No
Recognized Trader-Exporter:	No
Importer of Spent Lead Acid Batteries:	No
Exporter of Spent Lead Acid Batteries:	No
Recycler Activity Without Storage:	No
Manifest Broker:	No
Sub-Part P Indicator:	No

Handler - Owner Operator:

Owner/Operator Indicator:	Owner
Owner/Operator Name:	LOSK, GARRY
Legal Status:	Other
Date Became Current:	Not reported
Date Ended Current:	Not reported
Owner/Operator Address:	737 2ND AVENUE
Owner/Operator City,State,Zip:	SAN MATEO, CA 94002
Owner/Operator Telephone:	650-888-7986
Owner/Operator Telephone Ext:	Not reported
Owner/Operator Fax:	Not reported
Owner/Operator Email:	Not reported

Owner/Operator Indicator:	Operator
Owner/Operator Name:	LOSK, GARRY
Legal Status:	Other
Date Became Current:	Not reported
Date Ended Current:	Not reported
Owner/Operator Address:	737 2ND AVENUE
Owner/Operator City,State,Zip:	SAN MATEO, CA 94002
Owner/Operator Telephone:	650-888-7986
Owner/Operator Telephone Ext:	Not reported
Owner/Operator Fax:	Not reported
Owner/Operator Email:	Not reported

Map ID
 Direction
 Distance
 Elevation

MAP FINDINGS

Site

Database(s)

EDR ID Number
 EPA ID Number

LOSK, GARRY (Continued)

1024763802

Historic Generators:

Receive Date:	2018-10-05 00:00:00.0
Handler Name:	LOSK, GARRY
Federal Waste Generator Description:	Not a generator, verified
State District Owner:	Not reported
Large Quantity Handler of Universal Waste:	No
Recognized Trader Importer:	No
Recognized Trader Exporter:	No
Spent Lead Acid Battery Importer:	No
Spent Lead Acid Battery Exporter:	No
Current Record:	Yes
Non Storage Recycler Activity:	Not reported
Electronic Manifest Broker:	Not reported

List of NAICS Codes and Descriptions:

NAICS Code:	56299
NAICS Description:	ALL OTHER WASTE MANAGEMENT SERVICES

Facility Has Received Notices of Violations:

Violations:	No Violations Found
-------------	---------------------

Evaluation Action Summary:

Evaluations:	No Evaluations Found
--------------	----------------------

AW304
NNE
1/8-1/4
0.197 mi.
1040 ft.

NEIGHBORHOOD MARKET
737 2ND
SAN MATEO, CA 94401
Site 2 of 2 in cluster AW

San Mateo Co. BI S122980282
N/A

Relative:
Lower
Actual:
19 ft.

San Mateo Co. BI:	
Name:	NEIGHBORHOOD MARKET
Address:	737 2ND
City,State,Zip:	SAN MATEO, CA 94401
Region:	SAN MATEO
Facility ID:	FA0001763
Prog Element Code:	3091
Record Id:	PR0069658
Description:	STORMWATER ANNUAL INSPECTION FEE
Facility Status:	Inactive, non-billable
Program Category:	STORMWATER

AX305
SW
1/8-1/4
0.197 mi.
1041 ft.

BEST OF BURMA
146 3RD
SAN MATEO, CA 94401
Site 1 of 10 in cluster AX

San Mateo Co. BI S123183865
N/A

Relative:
Higher
Actual:
38 ft.

San Mateo Co. BI:	
Name:	BEST OF BURMA
Address:	146 3RD
City,State,Zip:	SAN MATEO, CA 94401
Region:	SAN MATEO

Map ID
Direction
Distance
Elevation

MAP FINDINGS

Site

Database(s)

EDR ID Number
EPA ID Number

BEST OF BURMA (Continued)

S123183865

Facility ID: FA0057447
Prog Element Code: STORMWATER ANNUAL INSPECTION FEE
Record Id: PR0079709
Description: STORMWATER ANNUAL FEE - INSP FREQ EVERY 2 YRS
Facility Status: Inactive, non-billable
Program Category: STORMWATER

**AX306
SW
1/8-1/4
0.197 mi.
1041 ft.**

**GOLDEN ISLAND CAFE
146 3RD
SAN MATEO, CA 94401
Site 2 of 10 in cluster AX**

**San Mateo Co. BI S123181719
N/A**

**Relative:
Higher
Actual:
38 ft.**

San Mateo Co. BI:
Name: GOLDEN ISLAND CAFE
Address: 146 3RD
City,State,Zip: SAN MATEO, CA 94401
Region: SAN MATEO
Facility ID: FA0028065
Prog Element Code: STORMWATER ANNUAL INSPECTION FEE
Record Id: PR0069210
Description: STORMWATER ANNUAL FEE - INSP FREQ EVERY 2 YRS
Facility Status: Inactive, non-billable
Program Category: STORMWATER

**AP307
SSE
1/8-1/4
0.198 mi.
1043 ft.**

**CENTRAL CAFE
517 B
SAN MATEO, CA 94401
Site 2 of 5 in cluster AP**

**San Mateo Co. BI S123181835
N/A**

**Relative:
Higher
Actual:
29 ft.**

San Mateo Co. BI:
Name: CENTRAL CAFE
Address: 517 B
City,State,Zip: SAN MATEO, CA 94401
Region: SAN MATEO
Facility ID: FA0028531
Prog Element Code: STORMWATER ANNUAL INSPECTION FEE
Record Id: PR0069608
Description: STORMWATER ANNUAL FEE - INSP FREQ EVERY 2 YRS
Facility Status: Inactive, non-billable
Program Category: STORMWATER

**308
NNE
1/8-1/4
0.198 mi.
1044 ft.**

**RICARDO RUIZ
724 1ST AVE
SAN MATEO, CA 94401**

**RCRA NonGen / NLR 1026050529
CAC003057367**

**Relative:
Lower
Actual:
19 ft.**

RCRA NonGen / NLR:
Date Form Received by Agency: 2020-02-25 00:00:00.0
Handler Name: RICARDO RUIZ
Handler Address: 724 1ST AVE
Handler City,State,Zip: SAN MATEO, CA 94401-3226
EPA ID: CAC003057367

Map ID
 Direction
 Distance
 Elevation

MAP FINDINGS

Site

Database(s)

EDR ID Number
 EPA ID Number

RICARDO RUIZ (Continued)

1026050529

Contact Name:	RICARDO RUIZ
Contact Address:	724 1ST AVE
Contact City,State,Zip:	SAN MATEO, CA 94401-3226
Contact Telephone:	650-245-7777
Contact Fax:	Not reported
Contact Email:	RUIZGARDENING1@YAHOO.COM
Contact Title:	Not reported
EPA Region:	09
Land Type:	Not reported
Federal Waste Generator Description:	Not a generator, verified
Non-Notifier:	Not reported
Biennial Report Cycle:	Not reported
Accessibility:	Not reported
Active Site Indicator:	Not reported
State District Owner:	Not reported
State District:	Not reported
Mailing Address:	P.O. BOX 593
Mailing City,State,Zip:	SAN MATEO, CA 94401-3226
Owner Name:	RICARDO RUIZ
Owner Type:	Other
Operator Name:	RICARDO RUIZ
Operator Type:	Other
Short-Term Generator Activity:	No
Importer Activity:	No
Mixed Waste Generator:	No
Transporter Activity:	No
Transfer Facility Activity:	No
Recycler Activity with Storage:	No
Small Quantity On-Site Burner Exemption:	No
Smelting Melting and Refining Furnace Exemption:	No
Underground Injection Control:	No
Off-Site Waste Receipt:	No
Universal Waste Indicator:	No
Universal Waste Destination Facility:	No
Federal Universal Waste:	No
Active Site Fed-Reg Treatment Storage and Disposal Facility:	Not reported
Active Site Converter Treatment storage and Disposal Facility:	Not reported
Active Site State-Reg Treatment Storage and Disposal Facility:	Not reported
Active Site State-Reg Handler:	---
Federal Facility Indicator:	Not reported
Hazardous Secondary Material Indicator:	N
Sub-Part K Indicator:	Not reported
Commercial TSD Indicator:	No
Treatment Storage and Disposal Type:	Not reported
2018 GPRA Permit Baseline:	Not on the Baseline
2018 GPRA Renewals Baseline:	Not on the Baseline
Permit Renewals Workload Universe:	Not reported
Permit Workload Universe:	Not reported
Permit Progress Universe:	Not reported
Post-Closure Workload Universe:	Not reported
Closure Workload Universe:	Not reported
202 GPRA Corrective Action Baseline:	No
Corrective Action Workload Universe:	No
Subject to Corrective Action Universe:	No
Non-TSDFs Where RCRA CA has Been Imposed Universe:	No
TSDFs Potentially Subject to CA Under 3004 (u)/(v) Universe:	No
TSDFs Only Subject to CA under Discretionary Auth Universe:	No

Map ID
Direction
Distance
Elevation

MAP FINDINGS

Site

Database(s)

EDR ID Number
EPA ID Number

RICARDO RUIZ (Continued)

1026050529

Corrective Action Priority Ranking:	No NCAPS ranking
Environmental Control Indicator:	No
Institutional Control Indicator:	No
Human Exposure Controls Indicator:	N/A
Groundwater Controls Indicator:	N/A
Operating TSDF Universe:	Not reported
Full Enforcement Universe:	Not reported
Significant Non-Complier Universe:	No
Unaddressed Significant Non-Complier Universe:	No
Addressed Significant Non-Complier Universe:	No
Significant Non-Complier With a Compliance Schedule Universe:	No
Financial Assurance Required:	Not reported
Handler Date of Last Change:	2020-03-06 18:11:10.0
Recognized Trader-Importer:	No
Recognized Trader-Exporter:	No
Importer of Spent Lead Acid Batteries:	No
Exporter of Spent Lead Acid Batteries:	No
Recycler Activity Without Storage:	No
Manifest Broker:	No
Sub-Part P Indicator:	No

Handler - Owner Operator:

Owner/Operator Indicator:	Owner
Owner/Operator Name:	RICARDO RUIZ
Legal Status:	Other
Date Became Current:	Not reported
Date Ended Current:	Not reported
Owner/Operator Address:	724 1ST AVE
Owner/Operator City,State,Zip:	SAN MATEO, CA 94401-3226
Owner/Operator Telephone:	650-245-7777
Owner/Operator Telephone Ext:	Not reported
Owner/Operator Fax:	Not reported
Owner/Operator Email:	Not reported

Owner/Operator Indicator:	Operator
Owner/Operator Name:	RICARDO RUIZ
Legal Status:	Other
Date Became Current:	Not reported
Date Ended Current:	Not reported
Owner/Operator Address:	724 1ST AVE
Owner/Operator City,State,Zip:	SAN MATEO, CA 94401-3226
Owner/Operator Telephone:	650-245-7777
Owner/Operator Telephone Ext:	Not reported
Owner/Operator Fax:	Not reported
Owner/Operator Email:	Not reported

Historic Generators:

Receive Date:	2020-02-25 00:00:00.0
Handler Name:	RICARDO RUIZ
Federal Waste Generator Description:	Not a generator, verified
State District Owner:	Not reported
Large Quantity Handler of Universal Waste:	No
Recognized Trader Importer:	No
Recognized Trader Exporter:	No
Spent Lead Acid Battery Importer:	No

Map ID
 Direction
 Distance
 Elevation

MAP FINDINGS

Site

Database(s)

EDR ID Number
 EPA ID Number

RICARDO RUIZ (Continued)

1026050529

Spent Lead Acid Battery Exporter: No
 Current Record: Yes
 Non Storage Recycler Activity: Not reported
 Electronic Manifest Broker: Not reported

List of NAICS Codes and Descriptions:

NAICS Code: 56299
 NAICS Description: ALL OTHER WASTE MANAGEMENT SERVICES

Facility Has Received Notices of Violations:

Violations: No Violations Found

Evaluation Action Summary:

Evaluations: No Evaluations Found

AX309
SW
1/8-1/4
0.198 mi.
1044 ft.

RAVE BURGER
144 3RD
SAN MATEO, CA 94401
Site 3 of 10 in cluster AX

San Mateo Co. BI S123182058
N/A

Relative:
Higher
Actual:
38 ft.

San Mateo Co. BI:
 Name: RAVE BURGER
 Address: 144 3RD
 City,State,Zip: SAN MATEO, CA 94401
 Region: SAN MATEO
 Facility ID: FA0029377
 Prog Element Code: STORMWATER ANNUAL INSPECTION FEE
 Record Id: PR0069192
 Description: STORMWATER ANNUAL FEE - INSP FREQ EVERY 2 YRS
 Facility Status: Inactive, non-billable
 Program Category: STORMWATER

AX310
SW
1/8-1/4
0.198 mi.
1048 ft.

VESPUCCI
147 3RD
SAN MATEO, CA 94401
Site 4 of 10 in cluster AX

San Mateo Co. BI S123183869
N/A

Relative:
Higher
Actual:
38 ft.

San Mateo Co. BI:
 Name: VESPUCCI
 Address: 147 3RD
 City,State,Zip: SAN MATEO, CA 94401
 Region: SAN MATEO
 Facility ID: FA0057453
 Prog Element Code: STORMWATER ANNUAL INSPECTION FEE
 Record Id: PR0079720
 Description: STORMWATER ANNUAL FEE - INSP FREQ EVERY 2 YRS
 Facility Status: Inactive, non-billable
 Program Category: STORMWATER

MAP FINDINGS

Map ID
Direction
Distance
Elevation

Site

Database(s)

EDR ID Number
EPA ID Number

AX311 **PHO MISS SAIGON**
SW **147 3RD**
1/8-1/4 **SAN MATEO, CA 94401**
0.198 mi.
1048 ft. **Site 5 of 10 in cluster AX**

San Mateo Co. BI **S123182704**
N/A

Relative: San Mateo Co. BI:
Higher Name: PHO MISS SAIGON
 Address: 147 3RD
Actual: City,State,Zip: SAN MATEO, CA 94401
38 ft. Region: SAN MATEO
 Facility ID: FA0046860
 Prog Element Code: STORMWATER ANNUAL INSPECTION FEE
 Record Id: PR0069324
 Description: STORMWATER ANNUAL FEE - INSP FREQ EVERY 2 YRS
 Facility Status: Inactive, non-billable
 Program Category: STORMWATER

AX312 **SHIHLIN TAIWAN STREET SNACKS**
SW **142 3RD**
1/8-1/4 **SAN MATEO, CA 94401**
0.199 mi.
1050 ft. **Site 6 of 10 in cluster AX**

San Mateo Co. BI **S123181489**
N/A

Relative: San Mateo Co. BI:
Higher Name: SHIHLIN TAIWAN STREET SNACKS
 Address: 142 3RD
Actual: City,State,Zip: SAN MATEO, CA 94401
38 ft. Region: SAN MATEO
 Facility ID: FA0026954
 Prog Element Code: STORMWATER ANNUAL INSPECTION FEE
 Record Id: PR0069185
 Description: STORMWATER ANNUAL FEE - INSP FREQ EVERY 2 YRS
 Facility Status: Inactive, non-billable
 Program Category: STORMWATER

AX313 **SHABU WAY**
SW **145 3RD**
1/8-1/4 **SAN MATEO, CA 94401**
0.200 mi.
1055 ft. **Site 7 of 10 in cluster AX**

San Mateo Co. BI **S123182937**
N/A

Relative: San Mateo Co. BI:
Higher Name: SHABU WAY
 Address: 145 3RD
Actual: City,State,Zip: SAN MATEO, CA 94401
38 ft. Region: SAN MATEO
 Facility ID: FA0049687
 Prog Element Code: STORMWATER ANNUAL INSPECTION FEE
 Record Id: PR0069207
 Description: STORMWATER ANNUAL FEE - INSP FREQ EVERY 2 YRS
 Facility Status: Inactive, non-billable
 Program Category: STORMWATER

MAP FINDINGS

Map ID			EDR ID Number
Direction			EPA ID Number
Distance			
Elevation	Site	Database(s)	

AY314 NE 1/8-1/4 0.201 mi. 1059 ft.	STANDARD BRANDS PAINT-#39 800 E 3RD AVE SAN MATEO, CA 94401 Site 1 of 2 in cluster AY	HIST UST	U001596015 N/A
--	--	-----------------	---------------------------------

Relative: Lower Actual: 18 ft.	HIST UST: Name: STANDARD BRANDS PAINT-#39 Address: 800 E 3RD AVE City,State,Zip: SAN MATEO, CA 94401 File Number: Not reported URL: Not reported Region: STATE Facility ID: 00000003322 Facility Type: Other Other Type: RETAIL PAINT Contact Name: EARL LEWIS Telephone: 4153431617 Owner Name: STANDARD BRANDS PAINT COMPANY Owner Address: 4300 W. 190TH STREET Owner City,St,Zip: TORRANCE, CA 90509 Total Tanks: 0001 Tank Num: 001 Container Num: SBP-039-1 Year Installed: 1971 Tank Capacity: 00010000 Tank Used for: PRODUCT Type of Fuel: Not reported Container Construction Thickness: 3/8 Leak Detection: Stock Inventor	
---	---	--

AY315 NE 1/8-1/4 0.201 mi. 1059 ft.	STANDARD BRANDS PAINT-39 800 E THIRD STREET SAN MATEO, CA 94401 Site 2 of 2 in cluster AY	HIST UST	S118415633 N/A
--	--	-----------------	---------------------------------

Relative: Lower Actual: 18 ft.	HIST UST: Name: STANDARD BRANDS PAINT-39 Address: 800 E THIRD STREET City,State,Zip: SAN MATEO, CA 94401 File Number: 0002C324 URL: http://geotracker.waterboards.ca.gov/ustpdfs/pdf/0002C324.pdf Region: Not reported Facility ID: Not reported Facility Type: Not reported Other Type: Not reported Contact Name: Not reported Telephone: Not reported Owner Name: Not reported Owner Address: Not reported Owner City,St,Zip: Not reported Total Tanks: Not reported Tank Num: Not reported Container Num: Not reported Year Installed: Not reported Tank Capacity: Not reported Tank Used for: Not reported	
---	--	--

Map ID
Direction
Distance
Elevation

MAP FINDINGS

Site

Database(s)

EDR ID Number
EPA ID Number

STANDARD BRANDS PAINT-39 (Continued)

S118415633

Type of Fuel: Not reported
Container Construction Thickness: Not reported
Leak Detection: Not reported

[Click here for Geo Tracker PDF:](#)

**AX316
SW
1/8-1/4
0.205 mi.
1083 ft.**

**CLEAR
138 3RD
SAN MATEO, CA 94401
Site 8 of 10 in cluster AX**

**San Mateo Co. BI S123181069
N/A**

**Relative:
Higher**

San Mateo Co. BI:

**Actual:
38 ft.**

Name: CLEAR
Address: 138 3RD
City,State,Zip: SAN MATEO, CA 94401
Region: SAN MATEO
Facility ID: FA0025864
Prog Element Code: STORMWATER ANNUAL INSPECTION FEE
Record Id: PR0069178
Description: STORMWATER ANNUAL FEE - INSP FREQ EVERY 2 YRS
Facility Status: Inactive, non-billable
Program Category: STORMWATER

**AP317
SSE
1/8-1/4
0.206 mi.
1089 ft.**

**WHEEL WORKS # 8216
521 S B ST
SAN MATEO, CA 94401
Site 3 of 5 in cluster AP**

**RCRA NonGen / NLR 1024830334
CAL000365225**

**Relative:
Higher**

RCRA NonGen / NLR:

**Actual:
29 ft.**

Date Form Received by Agency: 2011-06-30 00:00:00.0
Handler Name: WHEEL WORKS # 8216
Handler Address: 521 S B ST
Handler City,State,Zip: SAN MATEO, CA 94401-4119
EPA ID: CAL000365225
Contact Name: BRIDGESTONE RETAIL OPERATIONS, LLC
Contact Address: 333 EAST LAKE STREET
Contact City,State,Zip: BLOOMINGDALE, IL 60108
Contact Telephone: 615-937-7515
Contact Fax: 615-493-3310
Contact Email: ENVGEN@BFRC.COM
Contact Title: Not reported
EPA Region: 09
Land Type: Not reported
Federal Waste Generator Description: Not a generator, verified
Non-Notifier: Not reported
Biennial Report Cycle: Not reported
Accessibility: Not reported
Active Site Indicator: Handler Activities
State District Owner: Not reported
State District: Not reported
Mailing Address: 333 EAST LAKE STREET
Mailing City,State,Zip: BLOOMINGDALE, IL 60108-0000
Owner Name: BRIDGESTONE RETAIL OPERATIONS, LLC
Owner Type: Other

Map ID
 Direction
 Distance
 Elevation

MAP FINDINGS

Site

Database(s)

EDR ID Number
 EPA ID Number

WHEEL WORKS # 8216 (Continued)

1024830334

Operator Name:	BRIDGESTONE RETAIL OPERATIONS, LLC
Operator Type:	Other
Short-Term Generator Activity:	No
Importer Activity:	No
Mixed Waste Generator:	No
Transporter Activity:	No
Transfer Facility Activity:	No
Recycler Activity with Storage:	No
Small Quantity On-Site Burner Exemption:	No
Smelting Melting and Refining Furnace Exemption:	No
Underground Injection Control:	No
Off-Site Waste Receipt:	No
Universal Waste Indicator:	Yes
Universal Waste Destination Facility:	Yes
Federal Universal Waste:	No
Active Site Fed-Reg Treatment Storage and Disposal Facility:	Not reported
Active Site Converter Treatment storage and Disposal Facility:	Not reported
Active Site State-Reg Treatment Storage and Disposal Facility:	Not reported
Active Site State-Reg Handler:	---
Federal Facility Indicator:	Not reported
Hazardous Secondary Material Indicator:	N
Sub-Part K Indicator:	Not reported
Commercial TSD Indicator:	No
Treatment Storage and Disposal Type:	Not reported
2018 GPRA Permit Baseline:	Not on the Baseline
2018 GPRA Renewals Baseline:	Not on the Baseline
Permit Renewals Workload Universe:	Not reported
Permit Workload Universe:	Not reported
Permit Progress Universe:	Not reported
Post-Closure Workload Universe:	Not reported
Closure Workload Universe:	Not reported
202 GPRA Corrective Action Baseline:	No
Corrective Action Workload Universe:	No
Subject to Corrective Action Universe:	No
Non-TSDFs Where RCRA CA has Been Imposed Universe:	No
TSDFs Potentially Subject to CA Under 3004 (u)/(v) Universe:	No
TSDFs Only Subject to CA under Discretionary Auth Universe:	No
Corrective Action Priority Ranking:	No NCAPS ranking
Environmental Control Indicator:	No
Institutional Control Indicator:	No
Human Exposure Controls Indicator:	N/A
Groundwater Controls Indicator:	N/A
Operating TSDF Universe:	Not reported
Full Enforcement Universe:	Not reported
Significant Non-Complier Universe:	No
Unaddressed Significant Non-Complier Universe:	No
Addressed Significant Non-Complier Universe:	No
Significant Non-Complier With a Compliance Schedule Universe:	No
Financial Assurance Required:	Not reported
Handler Date of Last Change:	2018-09-06 16:59:17.0
Recognized Trader-Importer:	No
Recognized Trader-Exporter:	No
Importer of Spent Lead Acid Batteries:	No
Exporter of Spent Lead Acid Batteries:	No
Recycler Activity Without Storage:	No
Manifest Broker:	No
Sub-Part P Indicator:	No

Map ID
Direction
Distance
Elevation

MAP FINDINGS

Site

Database(s)

EDR ID Number
EPA ID Number

WHEEL WORKS # 8216 (Continued)

1024830334

Handler - Owner Operator:

Owner/Operator Indicator:	Operator
Owner/Operator Name:	BRIDGESTONE RETAIL OPERATIONS, LLC
Legal Status:	Other
Date Became Current:	Not reported
Date Ended Current:	Not reported
Owner/Operator Address:	333 EAST LAKE STREET
Owner/Operator City,State,Zip:	BLOOMINGDALE, IL 60108
Owner/Operator Telephone:	615-937-7515
Owner/Operator Telephone Ext:	Not reported
Owner/Operator Fax:	Not reported
Owner/Operator Email:	Not reported

Owner/Operator Indicator:	Owner
Owner/Operator Name:	BRIDGESTONE RETAIL OPERATIONS, LLC
Legal Status:	Other
Date Became Current:	Not reported
Date Ended Current:	Not reported
Owner/Operator Address:	333 EAST LAKE STREET
Owner/Operator City,State,Zip:	BLOOMINGDALE, IL 60108-0000
Owner/Operator Telephone:	615-937-7515
Owner/Operator Telephone Ext:	Not reported
Owner/Operator Fax:	Not reported
Owner/Operator Email:	Not reported

Historic Generators:

Receive Date:	2011-06-30 00:00:00.0
Handler Name:	WHEEL WORKS # 8216
Federal Waste Generator Description:	Not a generator, verified
State District Owner:	Not reported
Large Quantity Handler of Universal Waste:	No
Recognized Trader Importer:	No
Recognized Trader Exporter:	No
Spent Lead Acid Battery Importer:	No
Spent Lead Acid Battery Exporter:	No
Current Record:	Yes
Non Storage Recycler Activity:	Not reported
Electronic Manifest Broker:	Not reported

List of NAICS Codes and Descriptions:

NAICS Code:	45299
NAICS Description:	ALL OTHER GENERAL MERCHANDISE STORES

Facility Has Received Notices of Violations:

Violations:	No Violations Found
-------------	---------------------

Evaluation Action Summary:

Evaluations:	No Evaluations Found
--------------	----------------------

Map ID
Direction
Distance
Elevation

MAP FINDINGS

Site

Database(s)

EDR ID Number
EPA ID Number

AP318
SSE
1/8-1/4
0.206 mi.
1089 ft.

HOWARD TIRE
521 B
SAN MATEO, CA 94402
Site 4 of 5 in cluster AP

LUST **S103893993**
San Mateo Co. BI **N/A**
Cortese
HIST CORTESE
CERS

Relative:
Higher
Actual:
29 ft.

SAN MATEO CO. LUST:
Name: HOWARD TIRE
Address: 521 B ST
City,State,Zip: SAN MATEO, CA
Region: SAN MATEO
Facility ID: 110004
Facility Status: 9- Case Closed
Global ID: T0608100272
APN Number: 034191020
Case Type: SAN MATEO, CA
EDR Link ID: SAN MATEO, CA

LUST REG 2:
Region: 2
Facility Id: Not reported
Facility Status: Case Closed
Case Number: 110004
How Discovered: OM
Leak Cause: Unknown
Leak Source: Unknown
Date Leak Confirmed: Not reported
Oversight Program: LUST
Prelim. Site Assessment Wokplan Submitted: Not reported
Preliminary Site Assessment Began: Not reported
Pollution Characterization Began: Not reported
Pollution Remediation Plan Submitted: Not reported
Date Remediation Action Underway: Not reported
Date Post Remedial Action Monitoring Began: Not reported

LUST:
Name: HOWARD TIRE
Address: 521 B
City,State,Zip: SAN MATEO, CA 94402
Lead Agency: SAN MATEO COUNTY LOP
Case Type: LUST Cleanup Site
Geo Track: http://geotracker.waterboards.ca.gov/profile_report.asp?global_id=T0608100272
Global Id: T0608100272
Latitude: 37.563857
Longitude: -122.320065
Status: Completed - Case Closed
Status Date: 04/20/1990
Case Worker: Not reported
RB Case Number: 41-0286
Local Agency: Not reported
File Location: Local Agency
Local Case Number: 110004
Potential Media Affect: Soil
Potential Contaminants of Concern: Not reported
Site History: Not reported

LUST:
Global Id: T0608100272
Contact Type: Regional Board Caseworker

Map ID
Direction
Distance
Elevation

MAP FINDINGS

Site

Database(s)

EDR ID Number
EPA ID Number

HOWARD TIRE (Continued)

S103893993

Contact Name: Regional Water Board
Organization Name: SAN FRANCISCO BAY RWQCB (REGION 2)
Address: 1515 CLAY ST SUITE 1400
City: OAKLAND
Email: Not reported
Phone Number: Not reported

LUST:
Global Id: T0608100272
Action Type: ENFORCEMENT
Date: 04/20/1990
Action: Notice of Responsibility - #1

LUST:
Global Id: T0608100272
Status: Completed - Case Closed
Status Date: 04/20/1990

Global Id: T0608100272
Status: Open - Case Begin Date
Status Date: 04/20/1990

San Mateo Co. BI:
Name: WHEEL WORKS #122149
Address: 521 B
City,State,Zip: SAN MATEO, CA 94401
Region: SAN MATEO
Facility ID: FA0005175
Prog Element Code: STORES HAZ MAT <219GAL,1,999LB, 879FT3
Record Id: PR0003454
Description: STORES HAZ MAT <219GAL,1,999LB, 879CF
Facility Status: Active, billable
Program Category: BUSINESS PLAN PROGRAM

Name: WHEEL WORKS #122149
Address: 521 B
City,State,Zip: SAN MATEO, CA 94401
Region: SAN MATEO
Facility ID: FA0005175
Prog Element Code: GENERATES and RECYCLES WASTE OIL/SOLVENT
Record Id: PR0010708
Description: GENERATES & RECYCLES WASTE OIL/SOLVENT
Facility Status: Active, billable
Program Category: HAZARDOUS WASTE PROGRAM

Name: WHEEL WORKS #122149
Address: 521 B
City,State,Zip: SAN MATEO, CA 94401
Region: SAN MATEO
Facility ID: FA0005175
Prog Element Code: STORMWATER ANNUAL INSPECTION FEE
Record Id: PR0068684
Description: STORMWATER ANNUAL FEE - INSP FREQ EVERY 2 YRS
Facility Status: Inactive, non-billable
Program Category: STORMWATER

Map ID
Direction
Distance
Elevation

MAP FINDINGS

Site

Database(s)

EDR ID Number
EPA ID Number

HOWARD TIRE (Continued)

S103893993

CORTESE:

Name: HOWARD TIRE
Address: 521 B
City,State,Zip: SAN MATEO, CA 94402
Region: CORTESE
Envirostor Id: Not reported
Global ID: T0608100272
Site/Facility Type: LUST CLEANUP SITE
Cleanup Status: COMPLETED - CASE CLOSED
Status Date: Not reported
Site Code: Not reported
Latitude: Not reported
Longitude: Not reported
Owner: Not reported
Enf Type: Not reported
Swat R: Not reported
Flag: active
Order No: Not reported
Waste Discharge System No: Not reported
Effective Date: Not reported
Region 2: Not reported
WID Id: Not reported
Solid Waste Id No: Not reported
Waste Management Uit Name: Not reported
File Name: Active Open

HIST CORTESE:

edr_fname: HOWARD TIRE COMPANY
edr_fadd1: 521 B
City,State,Zip: SAN MATEO, CA 94063
Region: CORTESE
Facility County Code: 41
Reg By: LTNKA
Reg Id: 41-0286

CERS:

Name: HOWARD TIRE
Address: 521 B
City,State,Zip: SAN MATEO, CA 94402
Site ID: 224991
CERS ID: T0608100272
CERS Description: Leaking Underground Storage Tank Cleanup Site

Affiliation:

Affiliation Type Desc: Regional Board Caseworker
Entity Name: Regional Water Board - SAN FRANCISCO BAY RWQCB (REGION 2)
Entity Title: Not reported
Affiliation Address: 1515 CLAY ST SUITE 1400
Affiliation City: OAKLAND
Affiliation State: CA
Affiliation Country: Not reported
Affiliation Zip: Not reported
Affiliation Phone: Not reported

MAP FINDINGS

Map ID
Direction
Distance
Elevation

Site

Database(s)

EDR ID Number
EPA ID Number

AP319 **WHEEL WORKS #122149**
SSE **521 B ST**
1/8-1/4 **SAN MATEO, CA 94401**
0.206 mi.
1089 ft. **Site 5 of 5 in cluster AP**

CERS HAZ WASTE **S121749847**
CERS **N/A**

Relative:
Higher
Actual:
29 ft.

CERS HAZ WASTE:
Name: WHEEL WORKS #122149
Address: 521 B ST
City,State,Zip: SAN MATEO, CA 94401
Site ID: 171573
CERS ID: 10157933
CERS Description: Hazardous Waste Generator

CERS:
Name: WHEEL WORKS #122149
Address: 521 B ST
City,State,Zip: SAN MATEO, CA 94401
Site ID: 171573
CERS ID: 10157933
CERS Description: Chemical Storage Facilities

Violations:
Site ID: 171573
Site Name: Wheel Works #122149
Violation Date: 05-03-2016
Citation: 22 CCR 12 66262.23(a)(4) - California Code of Regulations, Title 22, Chapter 12, Section(s) 66262.23(a)(4)
Violation Description: Failure to send hazardous waste manifest copies to DTSC.
Violation Notes: Returned to compliance on 06/02/2016. Manager could not confirm uniform manifests copies sent to DTSC within 30 days.
Violation Division: San Mateo County Environmental Health
Violation Program: HW
Violation Source: CERS

Site ID: 171573
Site Name: Wheel Works #122149
Violation Date: 03-28-2018
Citation: HSC 6.95 25508(a)(3) - California Health and Safety Code, Chapter 6.95, Section(s) 25508(a)(3)
Violation Description: Failure to complete and electronically submit a site map with all required content.
Violation Notes: Returned to compliance on 04/13/2018. Please add updated eyewash stations, adjacent streets, and storm drains (where applicable) to the map. Please verify the location of the hazardous material storage. These were marked on the map during the inspection. Submit the corrected map to CERS within 30 days.
Violation Division: San Mateo County Environmental Health
Violation Program: HMRRP
Violation Source: CERS

Site ID: 171573
Site Name: Wheel Works #122149
Violation Date: 08-13-2020
Citation: 40 CFR 1 265.33 - U.S. Code of Federal Regulations, Title 40, Chapter 1, Section(s) 265.33
Violation Description: Failure to test and maintain as necessary all facility communications or alarm systems, fire protection equipment, spill control equipment, and decontamination equipment to assure its proper operation in time

Map ID
Direction
Distance
Elevation

MAP FINDINGS

Site

Database(s)

EDR ID Number
EPA ID Number

WHEEL WORKS #122149 (Continued)

S121749847

Violation Notes: of emergency.
Returned to compliance on 08/14/2020. OBSERVED: One fire extinguisher on the ground in the tire storage room is marked with a certification date of July 2019. REQUIRED ACTION: Remove or update this fire extinguisher. OBSERVED: One eyewash station in the shop is blocked by equipment. REQUIRED ACTION: Remove equipment to make this eyewash accessible. Submit evidence of completion to Env. Health within 30 days.

Violation Division: San Mateo County Environmental Health
Violation Program: HW
Violation Source: CERS

Site ID: 171573
Site Name: Wheel Works #122149
Violation Date: 03-28-2018
Citation: 22 CCR 12 66262.11 - California Code of Regulations, Title 22, Chapter 12, Section(s) 66262.11

Violation Description: Failure to determine if wastes generated are hazardous waste by using generator knowledge or applying testing method.

Violation Notes: Returned to compliance on 04/12/2018. The new oil bladder bags contain residual oil in sufficient quantity to be poured out if allowed to drain, based on the inspection today. Please provide a copy of the waste determination or laboratory analysis results used to make the determination for this waste. Submit this to Env. Health within 30 days.

Violation Division: San Mateo County Environmental Health
Violation Program: HW
Violation Source: CERS

Site ID: 171573
Site Name: Wheel Works #122149
Violation Date: 12-19-2013
Citation: 19 CCR 4 2729.5 - California Code of Regulations, Title 19, Chapter 4, Section(s) 2729.5

Violation Description: Failure to submit inventory reports (Activities, Owner/Operator, Hazardous Materials Descriptions and Map pages, if required. Documentation must be resubmitted (for facilities which exceed EPCRA thresholds) or re-certified (for facilities which do not exceed EPCRA thresholds) by March 1.

Violation Notes: Returned to compliance on 03/19/2014.

Violation Division: San Mateo County Environmental Health
Violation Program: HMRRP
Violation Source: CERS

Site ID: 171573
Site Name: Wheel Works #122149
Violation Date: 05-03-2016
Citation: 40 CFR 1 265.173 - U.S. Code of Federal Regulations, Title 40, Chapter 1, Section(s) 265.173

Violation Description: Failure to properly close hazardous waste containers when not in active use.

Violation Notes: Returned to compliance on 05/03/2016. All containers were closed following the inspection including oil filters, absorbent, and UW aerosols.

Violation Division: San Mateo County Environmental Health
Violation Program: HW
Violation Source: CERS

Map ID
Direction
Distance
Elevation

MAP FINDINGS

Site

Database(s)

EDR ID Number
EPA ID Number

WHEEL WORKS #122149 (Continued)

S121749847

Evaluation:

Eval General Type: Other/Unknown
Eval Date: 03-02-2018
Violations Found: No
Eval Type: Other, not routine, done by local agency
Eval Notes: HMBP Reviewed. Generator status reviewed. Email sent regarding this possible change.
Eval Division: San Mateo County Environmental Health
Eval Program: HMRRP
Eval Source: CERS

Eval General Type: Other/Unknown
Eval Date: 03-25-2014
Violations Found: No
Eval Type: Other, not routine, done by local agency
Eval Notes: Not reported
Eval Division: San Mateo County Environmental Health
Eval Program: HMRRP
Eval Source: CERS

Eval General Type: Other/Unknown
Eval Date: 03-27-2017
Violations Found: No
Eval Type: Other, not routine, done by local agency
Eval Notes: Accepted.
Eval Division: San Mateo County Environmental Health
Eval Program: HMRRP
Eval Source: CERS

Eval General Type: Compliance Evaluation Inspection
Eval Date: 03-28-2018
Violations Found: Yes
Eval Type: Routine done by local agency
Eval Notes: HMBP was reviewed as submitted 1/29/18.
Eval Division: San Mateo County Environmental Health
Eval Program: HMRRP
Eval Source: CERS

Eval General Type: Compliance Evaluation Inspection
Eval Date: 03-28-2018
Violations Found: Yes
Eval Type: Routine done by local agency
Eval Notes: Please review the LQG requirements. A comparison chart is provided by the state at this website:
<https://www.dtsc.ca.gov/HazardousWaste/upload/California-Generator-Chart.pdf> Annual waste estimate: (2017) Used antifreeze 30 Oil 2,190 16,425 oil bladders 2 drums 140 Filters 4 drums 700 Waste Absorbent 4 drums 700 UW Aerosols 3 drums Waste Brake fluid 90 gal 675 Parts washer 30 240 18,880 pounds per year (Estimated) Pounds per month: 1573
Eval Division: San Mateo County Environmental Health
Eval Program: HW
Eval Source: CERS

Eval General Type: Other/Unknown
Eval Date: 04-03-2020
Violations Found: No

Map ID
Direction
Distance
Elevation

MAP FINDINGS

Site

Database(s)

EDR ID Number
EPA ID Number

WHEEL WORKS #122149 (Continued)

S121749847

Eval Type: Other, not routine, done by local agency
Eval Notes: Reviewed and accepted updates to HMBP.
Eval Division: San Mateo County Environmental Health
Eval Program: HMRRP
Eval Source: CERS

Eval General Type: Other/Unknown
Eval Date: 04-12-2018
Violations Found: No
Eval Type: Other, not routine, done by local agency
Eval Notes: No violation observed for empty 6 gal oil bag recycling (over 5 gal containers).
Eval Division: San Mateo County Environmental Health
Eval Program: HW
Eval Source: CERS

Eval General Type: Other/Unknown
Eval Date: 04-28-2015
Violations Found: No
Eval Type: Other, not routine, done by local agency
Eval Notes: Not reported
Eval Division: San Mateo County Environmental Health
Eval Program: HMRRP
Eval Source: CERS

Eval General Type: Other/Unknown
Eval Date: 05-02-2018
Violations Found: No
Eval Type: Other, not routine, done by local agency
Eval Notes: Accepted updated map, contacts.
Eval Division: San Mateo County Environmental Health
Eval Program: HMRRP
Eval Source: CERS

Eval General Type: Compliance Evaluation Inspection
Eval Date: 05-03-2016
Violations Found: No
Eval Type: Routine done by local agency
Eval Notes: Not reported
Eval Division: San Mateo County Environmental Health
Eval Program: HMRRP
Eval Source: CERS

Eval General Type: Compliance Evaluation Inspection
Eval Date: 05-03-2016
Violations Found: Yes
Eval Type: Routine done by local agency
Eval Notes: Not reported
Eval Division: San Mateo County Environmental Health
Eval Program: HW
Eval Source: CERS

Eval General Type: Other/Unknown
Eval Date: 06-01-2020
Violations Found: No
Eval Type: Other, not routine, done by local agency
Eval Notes: Reviewed and accepted updated HMBP.

Map ID
Direction
Distance
Elevation

MAP FINDINGS

Site

Database(s)

EDR ID Number
EPA ID Number

WHEEL WORKS #122149 (Continued)

S121749847

Eval Division: San Mateo County Environmental Health
Eval Program: HMRRP
Eval Source: CERS

Eval General Type: Other/Unknown
Eval Date: 07-16-2020
Violations Found: No
Eval Type: Other, not routine, done by local agency
Eval Notes: Received report from Wes regarding propane cylinders abandoned at Wheel Works and leaking. Contacted the manager and instructed him to call fire. Manager noted cylinders were punctured. Hazmat ER on scene to consult. Called manager to ask about surveillance and discuss recycling options for empty cylinders (left a voicemail). When he called back we discussed recycling when properly empty (valve stem removed). I tried to determine if any evidence could have been left behind, but no surveillance or tags identified yet. I asked Dermot to stop by if possible. County Specialty gas picked up the gases according to Dermot Casey.

Eval Division: San Mateo County Environmental Health
Eval Program: HW
Eval Source: CERS

Eval General Type: Compliance Evaluation Inspection
Eval Date: 08-13-2020
Violations Found: No
Eval Type: Routine done by local agency
Eval Notes: Property owner notification record provided for review. No spills or releases reported. One case of dumped propane cylinders with possible leaking discussed. HMBP reviewed via phone interview 8/10/20. Inventory reviewed visually 8/13/20. No significant changes. Map updated 7/31/20. Remainder of plan last submission 6/1/20.

Eval Division: San Mateo County Environmental Health
Eval Program: HMRRP
Eval Source: CERS

Eval General Type: Compliance Evaluation Inspection
Eval Date: 08-13-2020
Violations Found: Yes
Eval Type: Routine done by local agency
Eval Notes: Records review / interview conducted on 8/10/20 with multiple representatives from the facility including Brian Smith, Dan O'keefe, Sheila Caballero, Dain Brandrup, Richard Harryman, and the manager Mike _____. Records Reviewed: - Facility has completed a tank assessment for used oil (the only waste tank). - Documents daily/weekly hazardous waste tank/container inspections. - Documented training - Facility reported sending manifests to the state recently and also historically. - EPA ID reviewed and is active. - Manifests for wastes noted below were available for review. Generator status appears to be SQG based on the information below. - Other waste process info discussed: 1. Aerosol cans: All waste aerosols are drummed and disposed of as universal waste. 2. Facility recycles the 6-gallon oil bags. 3. Blue paper tool rags are disposed of as hazardous waste are used instead of using laundered red rags. 4. Waste Automotive Batteries: They [Truncated]

Eval Division: San Mateo County Environmental Health
Eval Program: HW
Eval Source: CERS

Map ID
Direction
Distance
Elevation

MAP FINDINGS

Site

Database(s)

EDR ID Number
EPA ID Number

WHEEL WORKS #122149 (Continued)

S121749847

Eval General Type: Other/Unknown
Eval Date: 09-24-2014
Violations Found: No
Eval Type: Other, not routine, done by local agency
Eval Notes: Not reported
Eval Division: San Mateo County Environmental Health
Eval Program: HMRRP
Eval Source: CERS

Eval General Type: Other/Unknown
Eval Date: 10-11-2019
Violations Found: No
Eval Type: Other, not routine, done by local agency
Eval Notes: Reviewed and accepted updates to HMBP.
Eval Division: San Mateo County Environmental Health
Eval Program: HMRRP
Eval Source: CERS

Eval General Type: Compliance Evaluation Inspection
Eval Date: 12-19-2013
Violations Found: No
Eval Type: Routine done by local agency
Eval Notes: Not reported
Eval Division: San Mateo County Environmental Health
Eval Program: HW
Eval Source: CERS

Eval General Type: Compliance Evaluation Inspection
Eval Date: 12-19-2013
Violations Found: Yes
Eval Type: Routine done by local agency
Eval Notes: Not reported
Eval Division: San Mateo County Environmental Health
Eval Program: HMRRP
Eval Source: CERS

Enforcement Action:
Site ID: 171573
Site Name: Wheel Works #122149
Site Address: 521 B ST
Site City: SAN MATEO
Site Zip: 94401
Enf Action Date: 12-19-2013
Enf Action Type: Notice of Violation (Unified Program)
Enf Action Description: Notice of Violation Issued by the Inspector at the Time of Inspection
Enf Action Notes: Not reported
Enf Action Division: San Mateo County Environmental Health
Enf Action Program: HMRRP
Enf Action Source: CERS

Affiliation:
Affiliation Type Desc: Environmental Contact
Entity Name: Dain Brandrup-BSRO
Entity Title: Not reported
Affiliation Address: 200 4th Avenue South Attn: Environmental-BSRO
Affiliation City: Nashville

Map ID
Direction
Distance
Elevation

MAP FINDINGS

Site

Database(s)

EDR ID Number
EPA ID Number

WHEEL WORKS #122149 (Continued)

S121749847

Affiliation State: TN
Affiliation Country: Not reported
Affiliation Zip: 37201
Affiliation Phone: Not reported

Affiliation Type Desc: Parent Corporation
Entity Name: Bridgestone Retail Operations, LLC. (BSRO)
Entity Title: Not reported
Affiliation Address: Not reported
Affiliation City: Not reported
Affiliation State: Not reported
Affiliation Country: Not reported
Affiliation Zip: Not reported
Affiliation Phone: Not reported

Affiliation Type Desc: Facility Mailing Address
Entity Name: Mailing Address
Entity Title: Not reported
Affiliation Address: 200 4th Avenue South Attn: Environmental-BSRO
Affiliation City: Nashville
Affiliation State: TN
Affiliation Country: Not reported
Affiliation Zip: 37201
Affiliation Phone: Not reported

Affiliation Type Desc: Identification Signer
Entity Name: Nicole Remsburg
Entity Title: Environmental Scientist
Affiliation Address: Not reported
Affiliation City: Not reported
Affiliation State: Not reported
Affiliation Country: Not reported
Affiliation Zip: Not reported
Affiliation Phone: Not reported

Affiliation Type Desc: Operator
Entity Name: Wheel Works
Entity Title: Not reported
Affiliation Address: Not reported
Affiliation City: Not reported
Affiliation State: Not reported
Affiliation Country: Not reported
Affiliation Zip: Not reported
Affiliation Phone: (650) 347-6900

Affiliation Type Desc: Property Owner
Entity Name: Robert L Gibson
Entity Title: Not reported
Affiliation Address: 819 N. Humbolt St. #401
Affiliation City: San Mateo
Affiliation State: CA
Affiliation Country: United States
Affiliation Zip: 94401-1225
Affiliation Phone: (650) 342-9568

Affiliation Type Desc: Document Preparer
Entity Name: Nicole Remsburg

Map ID
Direction
Distance
Elevation

MAP FINDINGS

Site

Database(s)

EDR ID Number
EPA ID Number

WHEEL WORKS #122149 (Continued)

S121749847

Entity Title: Not reported
Affiliation Address: Not reported
Affiliation City: Not reported
Affiliation State: Not reported
Affiliation Country: Not reported
Affiliation Zip: Not reported
Affiliation Phone: Not reported

Affiliation Type Desc: CUPA District
Entity Name: San Mateo County Environmental Health
Entity Title: Not reported
Affiliation Address: 2000 Alameda de las Pulgas, Suite 100
Affiliation City: San Mateo
Affiliation State: CA
Affiliation Country: Not reported
Affiliation Zip: 94403
Affiliation Phone: (650) 372-6200

Affiliation Type Desc: Legal Owner
Entity Name: Bridgestone Retail Operations, LLC
Entity Title: Not reported
Affiliation Address: 200 4th Avenue South Attn: Environmental-BSRO
Affiliation City: Nashville
Affiliation State: TN
Affiliation Country: United States
Affiliation Zip: 37201
Affiliation Phone: (615) 937-9216

**AX320
SW
1/8-1/4
0.207 mi.
1091 ft.**

**BASKIN ROBBINS #187-31 FLAVOR
133 3RD
SAN MATEO, CA 94401
Site 9 of 10 in cluster AX**

**San Mateo Co. BI S123179612
N/A**

**Relative:
Higher
Actual:
38 ft.**

San Mateo Co. BI:
Name: BASKIN ROBBINS #187-31 FLAVOR
Address: 133 3RD
City,State,Zip: SAN MATEO, CA 94401
Region: SAN MATEO
Facility ID: FA0001775
Prog Element Code: STORMWATER ANNUAL INSPECTION FEE
Record Id: PR0069174
Description: STORMWATER ANNUAL FEE - INSP FREQ EVERY 2 YRS
Facility Status: Inactive, non-billable
Program Category: STORMWATER

Map ID
Direction
Distance
Elevation

MAP FINDINGS

Site

Database(s)

EDR ID Number
EPA ID Number

AS321 **MAYNE TREE EXPERT COMPANY**
NW **23 S RAILROAD AVE**
1/8-1/4 **SAN MATEO, CA 94401**
0.208 mi.
1098 ft. **Site 3 of 4 in cluster AS**

SWEEPS UST **S101623449**
HIST UST **N/A**
CA FID UST
San Mateo Co. BI

Relative:
Higher

Actual:
27 ft.

SWEEPS UST:
Name: MAYNE TREE EXPERT COMPANY
Address: 23 S RAILROAD AVE
City: SAN MATEO
Status: Active
Comp Number: 5832
Number: 9
Board Of Equalization: Not reported
Referral Date: 01-26-94
Action Date: 01-26-94
Created Date: 10-13-88
Owner Tank Id: Not reported
SWRCB Tank Id: Not reported
Tank Status: Not reported
Capacity: Not reported
Active Date: Not reported
Tank Use: Not reported
STG: Not reported
Content: Not reported
Number Of Tanks: Not reported

HIST UST:

Name: MAYNE TREE EXPERT COMPANY INC
Address: 23 S RAILROAD AVENUE
City,State,Zip: SAN MATEO, CA 94401
File Number: 0002BFC4
URL: <http://geotracker.waterboards.ca.gov/ustpdfs/pdf/0002BFC4.pdf>
Region: Not reported
Facility ID: Not reported
Facility Type: Not reported
Other Type: Not reported
Contact Name: Not reported
Telephone: Not reported
Owner Name: Not reported
Owner Address: Not reported
Owner City,St,Zip: Not reported
Total Tanks: Not reported

Tank Num: Not reported
Container Num: Not reported
Year Installed: Not reported
Tank Capacity: Not reported
Tank Used for: Not reported
Type of Fuel: Not reported
Container Construction Thickness: Not reported
Leak Detection: Not reported

Click here for Geo Tracker PDF:

CA FID UST:

Facility ID: 41004771
Regulated By: UTNKA

Map ID
Direction
Distance
Elevation

MAP FINDINGS

Site

Database(s)

EDR ID Number
EPA ID Number

MAYNE TREE EXPERT COMPANY (Continued)

S101623449

Regulated ID: Not reported
Cortese Code: Not reported
SIC Code: Not reported
Facility Phone: 4153446558
Mail To: Not reported
Mailing Address: 639 WOODSTOCK RD
Mailing Address 2: Not reported
Mailing City,St,Zip: SAN MATEO 94401
Contact: Not reported
Contact Phone: Not reported
DUNs Number: Not reported
NPDES Number: Not reported
EPA ID: Not reported
Comments: Not reported
Status: Active

San Mateo Co. BI:

Name: MAYNE TREE SERVICE
Address: 23 RAILROAD
City,State,Zip: SAN MATEO, CA 94402
Region: SAN MATEO
Facility ID: FA0023076
Prog Element Code: UNDERGROUND TANK - GENERAL
Record Id: PR0026229
Description: UNDERGROUND TANK - GENERAL
Facility Status: Inactive, non-billable
Program Category: UNDERGROUND TANK PROGRAM

**AS322
NW
1/8-1/4
0.208 mi.
1098 ft.**

**MAYNE TREE EXPERT COMPANY, INC
23 S RAILROAD AVE
SAN MATEO, CA 94401**

**HIST UST U001595996
N/A**

Site 4 of 4 in cluster AS

**Relative:
Higher
Actual:
27 ft.**

HIST UST:
Name: MAYNE TREE EXPERT COMPANY, INC
Address: 23 S RAILROAD AVE
City,State,Zip: SAN MATEO, CA 94401
File Number: Not reported
URL: Not reported
Region: STATE
Facility ID: 00000016533
Facility Type: Other
Other Type: TREE CARE
Contact Name: K.D. MEYER
Telephone: 4153443860
Owner Name: KENNETH D. AND LINDA A. MEYER
Owner Address: 27 HILLTOP ROAD
Owner City,St,Zip: SAN MATEO, CA 94402
Total Tanks: 0001

Tank Num: 001
Container Num: 1
Year Installed: Not reported
Tank Capacity: 00001000
Tank Used for: PRODUCT
Type of Fuel: REGULAR

Map ID
Direction
Distance
Elevation

MAP FINDINGS

Site

Database(s)

EDR ID Number
EPA ID Number

MAYNE TREE EXPERT COMPANY, INC (Continued)

U001595996

Container Construction Thickness: Not reported
Leak Detection: Groundwater Monitoring Well

**AZ323
WNW
1/8-1/4
0.209 mi.
1106 ft.**

**RISTORANTE CAPELLINI
310 BALDWIN
SAN MATEO, CA 94401
Site 1 of 8 in cluster AZ**

**San Mateo Co. BI S123180202
N/A**

**Relative:
Higher
Actual:
30 ft.**

San Mateo Co. BI:
Name: RISTORANTE CAPELLINI
Address: 310 BALDWIN
City,State,Zip: SAN MATEO, CA 94401
Region: SAN MATEO
Facility ID: FA0010284
Prog Element Code: STORMWATER ANNUAL INSPECTION FEE
Record Id: PR0069513
Description: STORMWATER ANNUAL FEE - INSP FREQ EVERY 2 YRS
Facility Status: Inactive, non-billable
Program Category: STORMWATER

**BA324
SSE
1/8-1/4
0.210 mi.
1107 ft.**

**PACIFIC PERFORMANCE
608 RAILROAD
SAN MATEO, CA 94401
Site 1 of 6 in cluster BA**

**San Mateo Co. BI S108540468
N/A**

**Relative:
Higher
Actual:
26 ft.**

San Mateo Co. BI:
Name: PACIFIC PERFORMANCE
Address: 608 RAILROAD
City,State,Zip: SAN MATEO, CA 94401
Region: SAN MATEO
Facility ID: FA0033858
Prog Element Code: STORMWATER ANNUAL INSPECTION FEE
Record Id: PR0068857
Description: STORMWATER ANNUAL FEE - INSP FREQ EVERY 2 YRS
Facility Status: Inactive, non-billable
Program Category: STORMWATER

Name: PACIFIC PERFORMANCE
Address: 608 RAILROAD
City,State,Zip: SAN MATEO, CA 94401
Region: SAN MATEO
Facility ID: FA0033858
Prog Element Code: GENERATES <27 GAL/YEAR
Record Id: PR0052510
Description: GENERATES <27 GAL/YEAR
Facility Status: Inactive, non-billable
Program Category: HAZARDOUS WASTE PROGRAM

MAP FINDINGS

Map ID
Direction
Distance
Elevation

Site

Database(s)

EDR ID Number
EPA ID Number

AX325 **SHARONA CHOCOLATE SHOP**
SW **128 3RD**
1/8-1/4 **SAN MATEO, CA 94401**
0.211 mi.
1113 ft. **Site 10 of 10 in cluster AX**

San Mateo Co. BI **S123182612**
N/A

Relative: San Mateo Co. BI:
Higher Name: SHARONA CHOCOLATE SHOP
 Address: 128 3RD
Actual: City,State,Zip: SAN MATEO, CA 94401
38 ft. Region: SAN MATEO
 Facility ID: FA0045999
 Prog Element Code: STORMWATER ANNUAL INSPECTION FEE
 Record Id: PR0069169
 Description: STORMWATER ANNUAL FEE - INSP FREQ EVERY 2 YRS
 Facility Status: Inactive, non-billable
 Program Category: STORMWATER

BA326 **KEN GRIFFIN AUTO**
SSE **612 RAILROAD**
1/8-1/4 **SAN MATEO, CA 94402**
0.212 mi.
1120 ft. **Site 2 of 6 in cluster BA**

San Mateo Co. BI **S106981316**
N/A

Relative: San Mateo Co. BI:
Higher Name: KEN GRIFFIN AUTO
 Address: 612 RAILROAD
Actual: City,State,Zip: SAN MATEO, CA 94402
26 ft. Region: SAN MATEO
 Facility ID: FA0013696
 Prog Element Code: GENERATES and RECYCLES WASTE OIL/SOLVENT
 Record Id: PR0025165
 Description: GENERATES & RECYCLES WASTE OIL/SOLVENT
 Facility Status: Inactive, non-billable
 Program Category: HAZARDOUS WASTE PROGRAM

Name: KEN GRIFFIN AUTO
Address: 612 RAILROAD
City,State,Zip: SAN MATEO, CA 94402
Region: SAN MATEO
Facility ID: FA0013696
Prog Element Code: STORES MV FUELS OR WASTE ONLY
Record Id: PR0025166
Description: STORES MV FUELS OR WASTE ONLY
Facility Status: Inactive, non-billable
Program Category: BUSINESS PLAN PROGRAM

AU327 **303 BALDWIN, LP**
WNW **303 BALDWIN AVE**
1/8-1/4 **SAN MATEO, CA 94401**
0.213 mi.
1125 ft. **Site 2 of 3 in cluster AU**

RCRA NonGen / NLR **1025851982**
CAC003032119

Relative: RCRA NonGen / NLR:
Higher Date Form Received by Agency: 2019-09-03 00:00:00.0
Actual: Handler Name: 303 BALDWIN, LP
29 ft. Handler Address: 303 BALDWIN AVE
 Handler City,State,Zip: SAN MATEO, CA 94401-3941

Map ID
Direction
Distance
Elevation

MAP FINDINGS

Site

Database(s)

EDR ID Number
EPA ID Number

303 BALDWIN, LP (Continued)

1025851982

EPA ID:	CAC003032119
Contact Name:	ALLAN MILLER
Contact Address:	1900 S NORFOLK ST
Contact City,State,Zip:	SAN MATEO, CA 94403-1164
Contact Telephone:	650-931-3677
Contact Fax:	Not reported
Contact Email:	AMILLER@PROMETHEUSREG.COM
Contact Title:	Not reported
EPA Region:	09
Land Type:	Not reported
Federal Waste Generator Description:	Not a generator, verified
Non-Notifier:	Not reported
Biennial Report Cycle:	Not reported
Accessibility:	Not reported
Active Site Indicator:	Not reported
State District Owner:	Not reported
State District:	Not reported
Mailing Address:	1900 S NORFOLK ST
Mailing City,State,Zip:	SAN MATEO, CA 94403-1164
Owner Name:	303 BALDWIN, LP
Owner Type:	Other
Operator Name:	ALLAN MILLER
Operator Type:	Other
Short-Term Generator Activity:	No
Importer Activity:	No
Mixed Waste Generator:	No
Transporter Activity:	No
Transfer Facility Activity:	No
Recycler Activity with Storage:	No
Small Quantity On-Site Burner Exemption:	No
Smelting Melting and Refining Furnace Exemption:	No
Underground Injection Control:	No
Off-Site Waste Receipt:	No
Universal Waste Indicator:	No
Universal Waste Destination Facility:	No
Federal Universal Waste:	No
Active Site Fed-Reg Treatment Storage and Disposal Facility:	Not reported
Active Site Converter Treatment storage and Disposal Facility:	Not reported
Active Site State-Reg Treatment Storage and Disposal Facility:	Not reported
Active Site State-Reg Handler:	---
Federal Facility Indicator:	Not reported
Hazardous Secondary Material Indicator:	N
Sub-Part K Indicator:	Not reported
Commercial TSD Indicator:	No
Treatment Storage and Disposal Type:	Not reported
2018 GPRA Permit Baseline:	Not on the Baseline
2018 GPRA Renewals Baseline:	Not on the Baseline
Permit Renewals Workload Universe:	Not reported
Permit Workload Universe:	Not reported
Permit Progress Universe:	Not reported
Post-Closure Workload Universe:	Not reported
Closure Workload Universe:	Not reported
202 GPRA Corrective Action Baseline:	No
Corrective Action Workload Universe:	No
Subject to Corrective Action Universe:	No
Non-TSDFs Where RCRA CA has Been Imposed Universe:	No
TSDFs Potentially Subject to CA Under 3004 (u)/(v) Universe:	No

Map ID
Direction
Distance
Elevation

MAP FINDINGS

Site

Database(s)

EDR ID Number
EPA ID Number

303 BALDWIN, LP (Continued)

1025851982

TSDFs Only Subject to CA under Discretionary Auth Universe: No
Corrective Action Priority Ranking: No NCAPS ranking
Environmental Control Indicator: No
Institutional Control Indicator: No
Human Exposure Controls Indicator: N/A
Groundwater Controls Indicator: N/A
Operating TSDF Universe: Not reported
Full Enforcement Universe: Not reported
Significant Non-Complier Universe: No
Unaddressed Significant Non-Complier Universe: No
Addressed Significant Non-Complier Universe: No
Significant Non-Complier With a Compliance Schedule Universe: No
Financial Assurance Required: Not reported
Handler Date of Last Change: 2019-09-10 12:40:39.0
Recognized Trader-Importer: No
Recognized Trader-Exporter: No
Importer of Spent Lead Acid Batteries: No
Exporter of Spent Lead Acid Batteries: No
Recycler Activity Without Storage: No
Manifest Broker: No
Sub-Part P Indicator: No

Handler - Owner Operator:

Owner/Operator Indicator: Operator
Owner/Operator Name: ALLAN MILLER
Legal Status: Other
Date Became Current: Not reported
Date Ended Current: Not reported
Owner/Operator Address: 1900 S NORFOLK ST
Owner/Operator City,State,Zip: SAN MATEO, CA 94403-1164
Owner/Operator Telephone: 650-931-3677
Owner/Operator Telephone Ext: Not reported
Owner/Operator Fax: Not reported
Owner/Operator Email: Not reported

Owner/Operator Indicator: Owner
Owner/Operator Name: 303 BALDWIN, LP
Legal Status: Other
Date Became Current: Not reported
Date Ended Current: Not reported
Owner/Operator Address: 1900 S NORFOLK ST
Owner/Operator City,State,Zip: SAN MATEO, CA 94403-1164
Owner/Operator Telephone: 650-931-3677
Owner/Operator Telephone Ext: Not reported
Owner/Operator Fax: Not reported
Owner/Operator Email: Not reported

Historic Generators:

Receive Date: 2019-09-03 00:00:00.0
Handler Name: 303 BALDWIN, LP
Federal Waste Generator Description: Not a generator, verified
State District Owner: Not reported
Large Quantity Handler of Universal Waste: No
Recognized Trader Importer: No
Recognized Trader Exporter: No

Map ID
Direction
Distance
Elevation

MAP FINDINGS

Site

Database(s)

EDR ID Number
EPA ID Number

303 BALDWIN, LP (Continued)

1025851982

Spent Lead Acid Battery Importer: No
Spent Lead Acid Battery Exporter: No
Current Record: Yes
Non Storage Recycler Activity: Not reported
Electronic Manifest Broker: Not reported

List of NAICS Codes and Descriptions:

NAICS Code: 56299
NAICS Description: ALL OTHER WASTE MANAGEMENT SERVICES

Facility Has Received Notices of Violations:

Violations: No Violations Found

Evaluation Action Summary:

Evaluations: No Evaluations Found

AU328
WNW
1/8-1/4
0.213 mi.
1125 ft.

TRAGS MARKET & DELI
303 BALDWIN
SAN MATEO, CA 94401
Site 3 of 3 in cluster AU

San Mateo Co. BI **S123179429**
N/A

Relative:
Higher
Actual:
29 ft.

San Mateo Co. BI:
Name: TRAGS MARKET & DELI
Address: 303 BALDWIN
City,State,Zip: SAN MATEO, CA 94401
Region: SAN MATEO
Facility ID: FA0001187
Prog Element Code: STORMWATER ANNUAL INSPECTION FEE
Record Id: PR0069508
Description: STORMWATER ANNUAL FEE - INSP FREQ EVERY 2 YRS
Facility Status: Inactive, non-billable
Program Category: STORMWATER

BB329
SSW
1/8-1/4
0.213 mi.
1126 ft.

HUMMUS MEDITERRANEAN KITCHEN
150 4TH
SAN MATEO, CA 94401
Site 1 of 3 in cluster BB

San Mateo Co. BI **S123183358**
N/A

Relative:
Higher
Actual:
36 ft.

San Mateo Co. BI:
Name: HUMMUS MEDITERRANEAN KITCHEN
Address: 150 4TH
City,State,Zip: SAN MATEO, CA 94401
Region: SAN MATEO
Facility ID: FA0053188
Prog Element Code: STORMWATER ANNUAL INSPECTION FEE
Record Id: PR0073634
Description: STORMWATER ANNUAL FEE - INSP FREQ EVERY 2 YRS
Facility Status: Inactive, non-billable
Program Category: STORMWATER

MAP FINDINGS

Map ID
Direction
Distance
Elevation

Site

Database(s)

EDR ID Number
EPA ID Number

BB330 **SO GONG DONG TOFU HOUSE S M**
SSW **150 4TH**
1/8-1/4 **SAN MATEO, CA 94401**
0.213 mi.
1126 ft. **Site 2 of 3 in cluster BB**

San Mateo Co. BI **S123182726**
N/A

Relative: San Mateo Co. BI:
Higher Name: SO GONG DONG TOFU HOUSE S M
Address: 150 4TH
Actual: City,State,Zip: SAN MATEO, CA 94401
36 ft. Region: SAN MATEO
Facility ID: FA0046985
Prog Element Code: STORMWATER ANNUAL INSPECTION FEE
Record Id: PR0069212
Description: STORMWATER ANNUAL FEE - INSP FREQ EVERY 2 YRS
Facility Status: Inactive, non-billable
Program Category: STORMWATER

331 **METROPOLITAN APARTMENTS**
ENE **337/338 S FREMONT ST**
1/8-1/4 **SAN MATEO, CA**
0.217 mi.
1148 ft.

LUST **S106966991**
N/A

Relative: SAN MATEO CO. LUST:
Lower Name: METROPOLITAN APARTMENTS
Address: 337/338 S FREMONT ST
Actual: City,State,Zip: SAN MATEO, CA
18 ft. Region: SAN MATEO
Facility ID: 119152
Facility Status: 9- Case Closed
Global ID: T0608139308
APN Number: 033164160 and 033162170
Case Type: SAN MATEO, CA
EDR Link ID: SAN MATEO, CA

AZ332 **ALLERGY & ASTHMA CLINIC**
West **290 BALDWIN**
1/8-1/4 **SAN MATEO, CA 94401**
0.219 mi.
1155 ft. **Site 2 of 8 in cluster AZ**

San Mateo Co. BI **S123181947**
N/A

Relative: San Mateo Co. BI:
Higher Name: ALLERGY & ASTHMA CLINIC
Address: 290 BALDWIN
Actual: City,State,Zip: SAN MATEO, CA 94401
28 ft. Region: SAN MATEO
Facility ID: FA0029113
Prog Element Code: 4516
Record Id: PR0049294
Description: TIER 1 SQG REGISTRATION
Facility Status: Temporarily inactive, non-billable
Program Category: MEDICAL WASTE

MAP FINDINGS

Map ID
Direction
Distance
Elevation

Site

Database(s)

EDR ID Number
EPA ID Number

BB333 **PIZZA MY HEART SAN MATEO**
SSW **140 4TH**
1/8-1/4 **SAN MATEO, CA 94401**
0.219 mi.
1155 ft. **Site 3 of 3 in cluster BB**

San Mateo Co. BI **S119781576**
N/A

Relative:
Higher
Actual:
37 ft.

San Mateo Co. BI:
Name: PIZZA MY HEART SAN MATEO
Address: 140 4TH
City,State,Zip: SAN MATEO, CA 94401
Region: SAN MATEO
Facility ID: FA0025633
Prog Element Code: STORMWATER ANNUAL INSPECTION FEE
Record Id: PR0069183
Description: STORMWATER ANNUAL FEE - INSP FREQ EVERY 2 YRS
Facility Status: Inactive, non-billable
Program Category: STORMWATER

Name: PIZZA MY HEART SAN MATEO
Address: 140 4TH
City,State,Zip: SAN MATEO, CA 94401
Region: SAN MATEO
Facility ID: FA0025633
Prog Element Code: STORES MV FUELS OR WASTE ONLY
Record Id: PR0083528
Description: STORES MV FUELS OR WASTE ONLY
Facility Status: Active, billable
Program Category: BUSINESS PLAN PROGRAM

BC334 **CHINA BISTRO**
SSW **111 4TH**
1/8-1/4 **SAN MATEO, CA 94401**
0.219 mi.
1157 ft. **Site 1 of 3 in cluster BC**

San Mateo Co. BI **S123183016**
N/A

Relative:
Higher
Actual:
38 ft.

San Mateo Co. BI:
Name: CHINA BISTRO
Address: 111 4TH
City,State,Zip: SAN MATEO, CA 94401
Region: SAN MATEO
Facility ID: FA0050344
Prog Element Code: STORMWATER ANNUAL INSPECTION FEE
Record Id: PR0069271
Description: STORMWATER ANNUAL FEE - INSP FREQ EVERY 2 YRS
Facility Status: Inactive, non-billable
Program Category: STORMWATER

BC335 **HONG KONG CAUSEWAY BAY, INC**
SSW **111 4TH**
1/8-1/4 **SAN MATEO, CA 94401**
0.219 mi.
1157 ft. **Site 2 of 3 in cluster BC**

San Mateo Co. BI **S123180389**
N/A

Relative:
Higher
Actual:
38 ft.

San Mateo Co. BI:
Name: HONG KONG CAUSEWAY BAY, INC
Address: 111 4TH
City,State,Zip: SAN MATEO, CA 94401
Region: SAN MATEO

Map ID
Direction
Distance
Elevation

MAP FINDINGS

Site

Database(s)

EDR ID Number
EPA ID Number

HONG KONG CAUSEWAY BAY, INC (Continued)

S123180389

Facility ID: FA0014661
Prog Element Code: STORMWATER ANNUAL INSPECTION FEE
Record Id: PR0069142
Description: STORMWATER ANNUAL FEE - INSP FREQ EVERY 2 YRS
Facility Status: Inactive, non-billable
Program Category: STORMWATER

BC336
SSW
1/8-1/4
0.219 mi.
1157 ft.

MANGO GARDEN
111 4TH
SAN MATEO, CA 94401
Site 3 of 3 in cluster BC

San Mateo Co. BI **S123183836**
N/A

Relative:
Higher
Actual:
38 ft.

San Mateo Co. BI:
Name: MANGO GARDEN
Address: 111 4TH
City,State,Zip: SAN MATEO, CA 94401
Region: SAN MATEO
Facility ID: FA0057047
Prog Element Code: STORMWATER ANNUAL INSPECTION FEE
Record Id: PR0079097
Description: STORMWATER ANNUAL FEE - INSP FREQ EVERY 2 YRS
Facility Status: Temporarily inactive, non-billable
Program Category: STORMWATER

337
NW
1/8-1/4
0.222 mi.
1172 ft.

CHILTON AUTO BODY
21 S RAILROAD AVE
SAN MATEO, CA 94401

CERS HAZ WASTE **S123531102**
CERS **N/A**

Relative:
Higher
Actual:
27 ft.

CERS HAZ WASTE:
Name: CHILTON AUTO BODY
Address: 21 S RAILROAD AVE
City,State,Zip: SAN MATEO, CA 94401
Site ID: 514909
CERS ID: 10781509
CERS Description: Hazardous Waste Generator

CERS:
Name: CHILTON AUTO BODY
Address: 21 S RAILROAD AVE
City,State,Zip: SAN MATEO, CA 94401
Site ID: 514909
CERS ID: 10781509
CERS Description: Chemical Storage Facilities

Violations:
Site ID: 514909
Site Name: Chilton Auto Body
Violation Date: 04-03-2019
Citation: HSC 6.95 25508(a)(3) - California Health and Safety Code, Chapter 6.95, Section(s) 25508(a)(3)
Violation Description: Failure to complete and electronically submit the Business Activities Page and/or Business Owner Operator Identification Page.
Violation Notes: Returned to compliance on 04/22/2019. Add the EPA ID number to the

Map ID
Direction
Distance
Elevation

MAP FINDINGS

Site

Database(s)

EDR ID Number
EPA ID Number

CHILTON AUTO BODY (Continued)

S123531102

activities page and re-submit. Submit correction within 30 days.
Violation Division: San Mateo County Environmental Health
Violation Program: HMRRP
Violation Source: CERS

Site ID: 514909
Site Name: Chilton Auto Body
Violation Date: 04-03-2019
Citation: 40 CFR 1 262.34(d)(5)(ii) - U.S. Code of Federal Regulations, Title 40, Chapter 1, Section(s) 262.34(d)(5)(ii)
Violation Description: Failure to post the following information next to the telephone: (A) The name and telephone number of the emergency coordinator; (B) Location of fire extinguishers and spill control material, and, if present, fire alarm; and (C) The telephone number of the fire department, unless the facility has a direct alarm.
Violation Notes: Returned to compliance on 04/10/2019. No emergency coordinator phone numbers or location of emergency equipment posted in this building. Post this information in the facility. Submit evidence of completion to Env. Health within 30 days.

Violation Division: San Mateo County Environmental Health
Violation Program: HW
Violation Source: CERS

Site ID: 514909
Site Name: Chilton Auto Body
Violation Date: 04-03-2019
Citation: HSC 6.95 25508(a)(3) - California Health and Safety Code, Chapter 6.95, Section(s) 25508(a)(3)
Violation Description: Failure to establish and electronically submit an adequate emergency response plan and procedures for a release or threatened release of a hazardous material.
Violation Notes: Returned to compliance on 04/22/2019. Update contingency plan to include the correct CUPA phone number 650-372-6200. Submit correction within 30 days.

Violation Division: San Mateo County Environmental Health
Violation Program: HMRRP
Violation Source: CERS

Evaluation:
Eval General Type: Other/Unknown
Eval Date: 01-28-2019
Violations Found: No
Eval Type: Other, not routine, done by local agency
Eval Notes: Reviewing and declining contingency plan for wrong phone number.
Eval Division: San Mateo County Environmental Health
Eval Program: HMRRP
Eval Source: CERS

Eval General Type: Other/Unknown
Eval Date: 04-03-2019
Violations Found: No
Eval Type: Other, not routine, done by local agency
Eval Notes: Rejected due to missing information.
Eval Division: San Mateo County Environmental Health
Eval Program: HMRRP
Eval Source: CERS

Map ID
Direction
Distance
Elevation

MAP FINDINGS

Site

Database(s)

EDR ID Number
EPA ID Number

CHILTON AUTO BODY (Continued)

S123531102

Eval General Type: Compliance Evaluation Inspection
Eval Date: 04-03-2019
Violations Found: Yes
Eval Type: Routine done by local agency
Eval Notes: Facility stores one 55 gallon drum of waste bondo dust / sanding materials. Small containers are on site for the collection of used oil and waste antifreeze. The use may have been discontinued. No signature obtained during the inspection. Re-inspection planned for 4/10/19.

Eval Division: San Mateo County Environmental Health
Eval Program: HW
Eval Source: CERS

Eval General Type: Compliance Evaluation Inspection
Eval Date: 04-03-2019
Violations Found: Yes
Eval Type: Routine done by local agency
Eval Notes: HMBP submitted 2/27/19. Plan rejected due to corrections requested. Submit annually after your full HMBP is accepted. No signature obtained during the inspection. Re-inspection planned for 4/10/19.

Eval Division: San Mateo County Environmental Health
Eval Program: HMRRP
Eval Source: CERS

Eval General Type: Other/Unknown
Eval Date: 04-10-2019
Violations Found: No
Eval Type: Other, not routine, done by local agency
Eval Notes: Bill Newman posted the phone numbers and location of emergency equipment during the inspection. He also called for the waste pickup, so records will be generated soon. Note: The accumulation time limit for satellite accumulation of hazardous waste is 365 days maximum. These containers must be at the point of generation and under the control of the operator. Ensure each waste stream accumulation time limit is maintained. Currently, the hauler is scheduled to pick up liquids 4 times per year or every 3 months and solids every 6 months. Ensure that used oil and antifreeze, are generated in the same facility that they are stored in.

Eval Division: San Mateo County Environmental Health
Eval Program: HW
Eval Source: CERS

Eval General Type: Other/Unknown
Eval Date: 04-10-2019
Violations Found: No
Eval Type: Other, not routine, done by local agency
Eval Notes: Plan rejected due to missing information and errors.

Eval Division: San Mateo County Environmental Health
Eval Program: HMRRP
Eval Source: CERS

Eval General Type: Other/Unknown
Eval Date: 04-10-2020
Violations Found: No
Eval Type: Other, not routine, done by local agency
Eval Notes: Requested minor corrections and accepted the submission.

Eval Division: San Mateo County Environmental Health
Eval Program: HW

Map ID
Direction
Distance
Elevation

MAP FINDINGS

Site

Database(s)

EDR ID Number
EPA ID Number

CHILTON AUTO BODY (Continued)

S123531102

Eval Source: CERS

Eval General Type: Other/Unknown
Eval Date: 05-07-2019
Violations Found: No
Eval Type: Other, not routine, done by local agency
Eval Notes: Reviewed corrections and accepted partial submission. Inventory is missing. Sent email.

Eval Division: San Mateo County Environmental Health
Eval Program: HMRRP
Eval Source: CERS

Eval General Type: Other/Unknown
Eval Date: 06-12-2020
Violations Found: No
Eval Type: Other, not routine, done by local agency
Eval Notes: Rejected plan for errors on email address and signer name. sent email. Received response and correction. Requested another submission.

Eval Division: San Mateo County Environmental Health
Eval Program: HMRRP
Eval Source: CERS

Eval General Type: Other/Unknown
Eval Date: 06-22-2020
Violations Found: No
Eval Type: Other, not routine, done by local agency
Eval Notes: Accepted corrections.

Eval Division: San Mateo County Environmental Health
Eval Program: HMRRP
Eval Source: CERS

Eval General Type: Other/Unknown
Eval Date: 11-05-2019
Violations Found: No
Eval Type: Other, not routine, done by local agency
Eval Notes: Corrected submissions accepted.

Eval Division: San Mateo County Environmental Health
Eval Program: HMRRP
Eval Source: CERS

Coordinates:
Site ID: 514909
Facility Name: Chilton Auto Body
Env Int Type Code: HMBP
Program ID: 10781509
Coord Name: Not reported
Ref Point Type Desc: Center of a facility or station.
Latitude: 37.568840
Longitude: -122.324170

Affiliation:
Affiliation Type Desc: CUPA District
Entity Name: San Mateo County Environmental Health
Entity Title: Not reported
Affiliation Address: 2000 Alameda de las Pulgas, Suite 100
Affiliation City: San Mateo

Map ID
Direction
Distance
Elevation

MAP FINDINGS

Site

Database(s)

EDR ID Number
EPA ID Number

CHILTON AUTO BODY (Continued)

S123531102

Affiliation State: CA
Affiliation Country: Not reported
Affiliation Zip: 94403
Affiliation Phone: (650) 372-6200

Affiliation Type Desc: Legal Owner
Entity Name: Mike Chilton
Entity Title: Not reported
Affiliation Address: 401 1ST AVE
Affiliation City: SAN MATEO,
Affiliation State: CA
Affiliation Country: United States
Affiliation Zip: 94401
Affiliation Phone: (650) 347-8420

Affiliation Type Desc: Operator
Entity Name: Chilton
Entity Title: Not reported
Affiliation Address: Not reported
Affiliation City: Not reported
Affiliation State: Not reported
Affiliation Country: Not reported
Affiliation Zip: Not reported
Affiliation Phone: (650) 347-8420

Affiliation Type Desc: Environmental Contact
Entity Name: Bill Newman
Entity Title: Not reported
Affiliation Address: 401 1ST AVE
Affiliation City: SAN MATEO,
Affiliation State: CA
Affiliation Country: Not reported
Affiliation Zip: 94401
Affiliation Phone: Not reported

Affiliation Type Desc: Facility Mailing Address
Entity Name: Mailing Address
Entity Title: Not reported
Affiliation Address: 401 1ST AVE
Affiliation City: SAN MATEO,
Affiliation State: CA
Affiliation Country: Not reported
Affiliation Zip: 94401
Affiliation Phone: Not reported

Affiliation Type Desc: Parent Corporation
Entity Name: CHILTON AUTO BODY INC
Entity Title: Not reported
Affiliation Address: Not reported
Affiliation City: Not reported
Affiliation State: Not reported
Affiliation Country: Not reported
Affiliation Zip: Not reported
Affiliation Phone: Not reported

Affiliation Type Desc: Document Preparer
Entity Name: KPA LLC

Map ID
Direction
Distance
Elevation

MAP FINDINGS

Site

Database(s)

EDR ID Number
EPA ID Number

CHILTON AUTO BODY (Continued)

S123531102

Entity Title: Not reported
Affiliation Address: Not reported
Affiliation City: Not reported
Affiliation State: Not reported
Affiliation Country: Not reported
Affiliation Zip: Not reported
Affiliation Phone: Not reported

Affiliation Type Desc: Property Owner
Entity Name: SC Properties
Entity Title: Not reported
Affiliation Address: 311 S. Ellsworth Ave.
Affiliation City: San Mateo
Affiliation State: CA
Affiliation Country: United States
Affiliation Zip: 44401
Affiliation Phone: (650) 342-3030

Affiliation Type Desc: Identification Signer
Entity Name: Bill Newman
Entity Title: Manager
Affiliation Address: Not reported
Affiliation City: Not reported
Affiliation State: Not reported
Affiliation Country: Not reported
Affiliation Zip: Not reported
Affiliation Phone: Not reported

BA338
SSE
1/8-1/4
0.222 mi.
1172 ft.

STALLINGS PAINTING
628 RAILROAD
SAN MATEO, CA 94402
Site 3 of 6 in cluster BA

San Mateo Co. BI **S103894392**
N/A

Relative:
Higher
Actual:
26 ft.

San Mateo Co. BI:
Name: STALLINGS PAINTING
Address: 628 RAILROAD
City,State,Zip: SAN MATEO, CA 94402
Region: SAN MATEO
Facility ID: FA0023723
Prog Element Code: STORES MV FUELS OR WASTE ONLY
Record Id: PR0027634
Description: STORES MV FUELS OR WASTE ONLY
Facility Status: Inactive, non-billable
Program Category: BUSINESS PLAN PROGRAM

Name: STALLINGS PAINTING
Address: 628 RAILROAD
City,State,Zip: SAN MATEO, CA 94402
Region: SAN MATEO
Facility ID: FA0023723
Prog Element Code: GENERATES and RECYCLES WASTE OIL/SOLVENT
Record Id: PR0027635
Description: GENERATES & RECYCLES WASTE OIL/SOLVENT
Facility Status: Inactive, non-billable
Program Category: HAZARDOUS WASTE PROGRAM

Map ID
Direction
Distance
Elevation

MAP FINDINGS

Site

Database(s)

EDR ID Number
EPA ID Number

STALLINGS PAINTING (Continued)

S103894392

Name: STALLINGS PAINTING
Address: 628 RAILROAD
City,State,Zip: SAN MATEO, CA 94402
Region: SAN MATEO
Facility ID: FA0023723
Prog Element Code: STORMWATER ANNUAL INSPECTION FEE
Record Id: PR0068784
Description: STORMWATER ANNUAL FEE - INSP FREQ EVERY 2 YRS
Facility Status: Inactive, non-billable
Program Category: STORMWATER

339
ENE
1/8-1/4
0.224 mi.
1185 ft.

METROPOLITAN APARTMENTS
337 TO 440 SOUTH FREMONT
SAN MATEO, CA 94401

CPS-SLIC S122356440
N/A

Relative:
Lower
Actual:
19 ft.

CPS-SLIC:
Name: METROPOLITAN APARTMENTS
Address: 337 TO 440 SOUTH FREMONT
City,State,Zip: SAN MATEO, CA 94401
Region: STATE
Facility Status: Completed - Case Closed
Status Date: 03/22/2011
Global Id: T0608139308
Lead Agency: SAN MATEO COUNTY LOP
Lead Agency Case Number: 119152
Latitude: 37.567605
Longitude: -122.318421
Case Type: Cleanup Program Site
Case Worker: Not reported
Local Agency: Not reported
RB Case Number: Not reported
File Location: Local Agency
Potential Media Affected: Soil
Potential Contaminants of Concern: Lead
Site History: Lead found in upper 3-4 feet of soil

[Click here to access the California GeoTracker records for this facility:](#)

BD340
WNW
1/8-1/4
0.224 mi.
1185 ft.

SAN MATEO DOWNTOWN TRANSIT CTR
02 N B ST
SAN MATEO, CA 94401
Site 1 of 2 in cluster BD

RCRA-SQG 1001815524
FINDS CAR000056200
ECHO

Relative:
Higher
Actual:
28 ft.

RCRA-SQG:
Date Form Received by Agency: 1999-09-07 00:00:00.0
Handler Name: SAN MATEO DOWNTOWN TRANSIT CTR
Handler Address: 02 N B ST
Handler City,State,Zip: SAN MATEO, CA 94401
EPA ID: CAR000056200
Contact Name: HARRY HECHT
Contact Address: 330 W 20TH AVE
Contact City,State,Zip: SAN MATEO, CA 94403
Contact Telephone: 650-522-7331

Map ID
 Direction
 Distance
 Elevation

MAP FINDINGS

Site

Database(s)

EDR ID Number
 EPA ID Number

SAN MATEO DOWNTOWN TRANSIT CTR (Continued)

1001815524

Contact Fax:	Not reported
Contact Email:	Not reported
Contact Title:	Not reported
EPA Region:	09
Land Type:	Municipal
Federal Waste Generator Description:	Small Quantity Generator
Non-Notifier:	Not reported
Biennial Report Cycle:	Not reported
Accessibility:	Not reported
Active Site Indicator:	Handler Activities
State District Owner:	Not reported
State District:	Not reported
Mailing Address:	330 W 20TH AVE
Mailing City,State,Zip:	SAN MATEO, CA 94403
Owner Name:	CITY OF SAN MATEO PUBLIC WORKS
Owner Type:	Municipal
Operator Name:	Not reported
Operator Type:	Not reported
Short-Term Generator Activity:	No
Importer Activity:	No
Mixed Waste Generator:	No
Transporter Activity:	No
Transfer Facility Activity:	No
Recycler Activity with Storage:	No
Small Quantity On-Site Burner Exemption:	No
Smelting Melting and Refining Furnace Exemption:	No
Underground Injection Control:	No
Off-Site Waste Receipt:	No
Universal Waste Indicator:	No
Universal Waste Destination Facility:	No
Federal Universal Waste:	No
Active Site Fed-Reg Treatment Storage and Disposal Facility:	Not reported
Active Site Converter Treatment storage and Disposal Facility:	Not reported
Active Site State-Reg Treatment Storage and Disposal Facility:	Not reported
Active Site State-Reg Handler:	---
Federal Facility Indicator:	Not reported
Hazardous Secondary Material Indicator:	NN
Sub-Part K Indicator:	Not reported
Commercial TSD Indicator:	No
Treatment Storage and Disposal Type:	Not reported
2018 GPRA Permit Baseline:	Not on the Baseline
2018 GPRA Renewals Baseline:	Not on the Baseline
Permit Renewals Workload Universe:	Not reported
Permit Workload Universe:	Not reported
Permit Progress Universe:	Not reported
Post-Closure Workload Universe:	Not reported
Closure Workload Universe:	Not reported
202 GPRA Corrective Action Baseline:	No
Corrective Action Workload Universe:	No
Subject to Corrective Action Universe:	No
Non-TSDFs Where RCRA CA has Been Imposed Universe:	No
TSDFs Potentially Subject to CA Under 3004 (u)/(v) Universe:	No
TSDFs Only Subject to CA under Discretionary Auth Universe:	No
Corrective Action Priority Ranking:	No NCAPS ranking
Environmental Control Indicator:	No
Institutional Control Indicator:	No
Human Exposure Controls Indicator:	N/A

Map ID
Direction
Distance
Elevation

MAP FINDINGS

Site

Database(s)

EDR ID Number
EPA ID Number

SAN MATEO DOWNTOWN TRANSIT CTR (Continued)

1001815524

Groundwater Controls Indicator:	N/A
Operating TSD Universe:	Not reported
Full Enforcement Universe:	Not reported
Significant Non-Complier Universe:	No
Unaddressed Significant Non-Complier Universe:	No
Addressed Significant Non-Complier Universe:	No
Significant Non-Complier With a Compliance Schedule Universe:	No
Financial Assurance Required:	Not reported
Handler Date of Last Change:	2006-09-05 00:00:00.0
Recognized Trader-Importer:	No
Recognized Trader-Exporter:	No
Importer of Spent Lead Acid Batteries:	No
Exporter of Spent Lead Acid Batteries:	No
Recycler Activity Without Storage:	Not reported
Manifest Broker:	Not reported
Sub-Part P Indicator:	Not reported

Hazardous Waste Summary:

Waste Code:	D000
Waste Description:	Not Defined

Waste Code:	D008
Waste Description:	LEAD

Handler - Owner Operator:

Owner/Operator Indicator:	Owner
Owner/Operator Name:	CITY OF SAN MATEO PUBLIC WORKS
Legal Status:	Municipal
Date Became Current:	Not reported
Date Ended Current:	Not reported
Owner/Operator Address:	330 W 20TH AVE
Owner/Operator City,State,Zip:	SAN MATEO, CA 94403
Owner/Operator Telephone:	650-522-7331
Owner/Operator Telephone Ext:	Not reported
Owner/Operator Fax:	Not reported
Owner/Operator Email:	Not reported

Owner/Operator Indicator:	Owner
Owner/Operator Name:	CITY OF SAN MATEO PUBLIC WORKS
Legal Status:	Municipal
Date Became Current:	Not reported
Date Ended Current:	Not reported
Owner/Operator Address:	330 W 20TH AVE
Owner/Operator City,State,Zip:	SAN MATEO, CA 94403
Owner/Operator Telephone:	650-522-7331
Owner/Operator Telephone Ext:	Not reported
Owner/Operator Fax:	Not reported
Owner/Operator Email:	Not reported

Historic Generators:

Receive Date:	1999-09-07 00:00:00.0
Handler Name:	SAN MATEO DOWNTOWN TRANSIT CTR
Federal Waste Generator Description:	Small Quantity Generator
State District Owner:	Not reported
Large Quantity Handler of Universal Waste:	No

Map ID
Direction
Distance
Elevation

MAP FINDINGS

Site

Database(s)

EDR ID Number
EPA ID Number

SAN MATEO DOWNTOWN TRANSIT CTR (Continued)

1001815524

Recognized Trader Importer: No
Recognized Trader Exporter: No
Spent Lead Acid Battery Importer: No
Spent Lead Acid Battery Exporter: No
Current Record: Yes
Non Storage Recycler Activity: Not reported
Electronic Manifest Broker: Not reported

Receive Date: 1999-09-07 00:00:00.0
Handler Name: SAN MATEO DOWNTOWN TRANSIT CTR
Federal Waste Generator Description: Large Quantity Generator
State District Owner: Not reported
Large Quantity Handler of Universal Waste: No
Recognized Trader Importer: No
Recognized Trader Exporter: No
Spent Lead Acid Battery Importer: No
Spent Lead Acid Battery Exporter: No
Current Record: No
Non Storage Recycler Activity: Not reported
Electronic Manifest Broker: Not reported

List of NAICS Codes and Descriptions:
NAICS Codes: No NAICS Codes Found

Facility Has Received Notices of Violations:
Violations: No Violations Found

Evaluation Action Summary:
Evaluations: No Evaluations Found

FINDS:
Registry ID: 110002929751

Click Here:

Environmental Interest/Information System:

RCRAInfo is a national information system that supports the Resource Conservation and Recovery Act (RCRA) program through the tracking of events and activities related to facilities that generate, transport, and treat, store, or dispose of hazardous waste. RCRAInfo allows RCRA program staff to track the notification, permit, compliance, and corrective action activities required under RCRA.

[Click this hyperlink](#) while viewing on your computer to access additional FINDS: detail in the EDR Site Report.

ECHO:
Envid: 1001815524
Registry ID: 110002929751
DFR URL: <http://echo.epa.gov/detailed-facility-report?fid=110002929751>
Name: SAN MATEO DOWNTOWN TRANSIT CTR
Address: 02 N B ST
City,State,Zip: SAN MATEO, CA 94401

Map ID
 Direction
 Distance
 Elevation

MAP FINDINGS

Site

Database(s)

EDR ID Number
 EPA ID Number

BD341 **SAN MATEO DOWNTOWN TRANSIT CENTER** **RCRA-SQG** **1025878803**
WNW **02 N B ST** **CAP000049544**
1/8-1/4 **SAN MATEO, CA 94401**
0.224 mi.
1185 ft. **Site 2 of 2 in cluster BD**

Relative:
Higher
Actual:
28 ft.

RCRA-SQG:
 Date Form Received by Agency: 1999-03-02 00:00:00.0
 Handler Name: SAN MATEO DOWNTOWN TRANSIT CENTER
 Handler Address: 02 N B ST
 Handler City,State,Zip: SAN MATEO, CA 94401
 EPA ID: CAP000049544
 Contact Name: LARRY SALERNO
 Contact Address: 1970 BROADWAY STE 710
 Contact City,State,Zip: OAKLAND, CA 94612
 Contact Telephone: 510-719-8285
 Contact Fax: Not reported
 Contact Email: Not reported
 Contact Title: Not reported
 EPA Region: 09
 Land Type: Other
 Federal Waste Generator Description: Small Quantity Generator
 Non-Notifier: Not reported
 Biennial Report Cycle: Not reported
 Accessibility: Not reported
 Active Site Indicator: Handler Activities
 State District Owner: Not reported
 State District: Not reported
 Mailing Address: 330 W 20TH AVE
 Mailing City,State,Zip: SAN MATEO, CA 94403
 Owner Name: CITY OF SAN MATEO
 Owner Type: Municipal
 Operator Name: Not reported
 Operator Type: Not reported
 Short-Term Generator Activity: No
 Importer Activity: No
 Mixed Waste Generator: No
 Transporter Activity: No
 Transfer Facility Activity: No
 Recycler Activity with Storage: No
 Small Quantity On-Site Burner Exemption: No
 Smelting Melting and Refining Furnace Exemption: No
 Underground Injection Control: No
 Off-Site Waste Receipt: No
 Universal Waste Indicator: No
 Universal Waste Destination Facility: No
 Federal Universal Waste: No
 Active Site Fed-Reg Treatment Storage and Disposal Facility: Not reported
 Active Site Converter Treatment storage and Disposal Facility: Not reported
 Active Site State-Reg Treatment Storage and Disposal Facility: Not reported
 Active Site State-Reg Handler: ---
 Federal Facility Indicator: Not reported
 Hazardous Secondary Material Indicator: N
 Sub-Part K Indicator: Not reported
 Commercial TSD Indicator: No
 Treatment Storage and Disposal Type: Not reported
 2018 GPRA Permit Baseline: Not on the Baseline
 2018 GPRA Renewals Baseline: Not on the Baseline
 Permit Renewals Workload Universe: Not reported

Map ID
Direction
Distance
Elevation

MAP FINDINGS

Site

Database(s)

EDR ID Number
EPA ID Number

SAN MATEO DOWNTOWN TRANSIT CENTER (Continued)

1025878803

Permit Workload Universe:	Not reported
Permit Progress Universe:	Not reported
Post-Closure Workload Universe:	Not reported
Closure Workload Universe:	Not reported
202 GPRA Corrective Action Baseline:	No
Corrective Action Workload Universe:	No
Subject to Corrective Action Universe:	No
Non-TSDFs Where RCRA CA has Been Imposed Universe:	No
TSDFs Potentially Subject to CA Under 3004 (u)/(v) Universe:	No
TSDFs Only Subject to CA under Discretionary Auth Universe:	No
Corrective Action Priority Ranking:	No NCAPS ranking
Environmental Control Indicator:	No
Institutional Control Indicator:	No
Human Exposure Controls Indicator:	N/A
Groundwater Controls Indicator:	N/A
Operating TSDF Universe:	Not reported
Full Enforcement Universe:	Not reported
Significant Non-Complier Universe:	No
Unaddressed Significant Non-Complier Universe:	No
Addressed Significant Non-Complier Universe:	No
Significant Non-Complier With a Compliance Schedule Universe:	No
Financial Assurance Required:	Not reported
Handler Date of Last Change:	2006-09-05 00:00:00.0
Recognized Trader-Importer:	No
Recognized Trader-Exporter:	No
Importer of Spent Lead Acid Batteries:	No
Exporter of Spent Lead Acid Batteries:	No
Recycler Activity Without Storage:	No
Manifest Broker:	No
Sub-Part P Indicator:	No

Handler - Owner Operator:

Owner/Operator Indicator:	Owner
Owner/Operator Name:	CITY OF SAN MATEO
Legal Status:	Municipal
Date Became Current:	Not reported
Date Ended Current:	Not reported
Owner/Operator Address:	330 W 20TH AVE
Owner/Operator City,State,Zip:	SAN MATEO, CA 94403
Owner/Operator Telephone:	650-522-7337
Owner/Operator Telephone Ext:	Not reported
Owner/Operator Fax:	Not reported
Owner/Operator Email:	Not reported

Owner/Operator Indicator:	Owner
Owner/Operator Name:	CITY OF SAN MATEO
Legal Status:	Municipal
Date Became Current:	Not reported
Date Ended Current:	Not reported
Owner/Operator Address:	330 W 20TH AVE
Owner/Operator City,State,Zip:	SAN MATEO, CA 94403
Owner/Operator Telephone:	650-522-7337
Owner/Operator Telephone Ext:	Not reported
Owner/Operator Fax:	Not reported
Owner/Operator Email:	Not reported

Map ID
Direction
Distance
Elevation

MAP FINDINGS

Site

Database(s)

EDR ID Number
EPA ID Number

SAN MATEO DOWNTOWN TRANSIT CENTER (Continued)

1025878803

Historic Generators:

Receive Date: 1999-03-02 00:00:00.0
Handler Name: SAN MATEO DOWNTOWN TRANSIT CENTER
Federal Waste Generator Description: Small Quantity Generator
State District Owner: Not reported
Large Quantity Handler of Universal Waste: No
Recognized Trader Importer: No
Recognized Trader Exporter: No
Spent Lead Acid Battery Importer: No
Spent Lead Acid Battery Exporter: No
Current Record: Yes
Non Storage Recycler Activity: Not reported
Electronic Manifest Broker: Not reported

Receive Date: 1999-03-02 00:00:00.0
Handler Name: SAN MATEO DOWNTOWN TRANSIT CENTER
Federal Waste Generator Description: Large Quantity Generator
State District Owner: Not reported
Large Quantity Handler of Universal Waste: No
Recognized Trader Importer: No
Recognized Trader Exporter: No
Spent Lead Acid Battery Importer: No
Spent Lead Acid Battery Exporter: No
Current Record: No
Non Storage Recycler Activity: Not reported
Electronic Manifest Broker: Not reported

List of NAICS Codes and Descriptions:

NAICS Codes: No NAICS Codes Found

Facility Has Received Notices of Violations:

Violations: No Violations Found

Evaluation Action Summary:

Evaluations: No Evaluations Found

AZ342
West
1/8-1/4
0.224 mi.
1185 ft.

ALLURA SKIN & LASER CENTER
280 BALDWIN
SAN MATEO, CA 94401
Site 3 of 8 in cluster AZ

San Mateo Co. BI S123181979
N/A

Relative:
Higher

San Mateo Co. BI:
Name: ALLURA SKIN & LASER CENTER
Address: 280 BALDWIN
City,State,Zip: SAN MATEO, CA 94401
Region: SAN MATEO
Facility ID: FA0029228
Prog Element Code: SML QUANTITY GENERATOR(1-199lbs/Mo) OFF-SITE
Record Id: PR0049572
Description: SQG OFF-SITE TREATMENT (1-199 LB/MO)
Facility Status: Active, billable
Program Category: MEDICAL WASTE

Actual:
28 ft.

Map ID
Direction
Distance
Elevation

MAP FINDINGS

Site

Database(s)

EDR ID Number
EPA ID Number

EUROPEAN CAR CARE (Continued)

S121739662

Violation Program: HMRRP
Violation Source: CERS

Site ID: 115041
Site Name: EUROPEAN CAR CARE
Violation Date: 12-03-2019
Citation: 22 CCR 12 66262.34(f) - California Code of Regulations, Title 22, Chapter 12, Section(s) 66262.34(f)
Violation Description: Failure to properly label hazardous waste accumulation containers and portable tanks with the following requirements: "Hazardous Waste", name and address of the generator, physical and chemical characteristics of the Hazardous Waste, and starting accumulation date.
Violation Notes: Returned to compliance on 12/03/2019. No label was observed on the roll-around used oil containers during the inspection. Update the used oil roll-around labels to include all required information. Label provided and corrected during the inspection.
Violation Division: San Mateo County Environmental Health
Violation Program: HW
Violation Source: CERS

Site ID: 115041
Site Name: EUROPEAN CAR CARE
Violation Date: 10-30-2017
Citation: HSC 6.95 25505(a)(4) - California Health and Safety Code, Chapter 6.95, Section(s) 25505(a)(4)
Violation Description: Failure to provide initial and annual training to all employees in safety procedures in the event of a release or threatened release of a hazardous material or failure to document and maintain training records for a minimum of three years.
Violation Notes: Returned to compliance on 10/30/2017. One employee was trained and the documentation was completed during the inspection. The employee submits the business plan. This was corrected on site.
Violation Division: San Mateo County Environmental Health
Violation Program: HMRRP
Violation Source: CERS

Site ID: 115041
Site Name: EUROPEAN CAR CARE
Violation Date: 12-03-2019
Citation: HSC 6.5 25250.22 - California Health and Safety Code, Chapter 6.5, Section(s) 25250.22
Violation Description: Failure to properly manage used oil and/or fuel filters in accordance with the requirements.
Violation Notes: Returned to compliance on 01/21/2020. Document used oil filter pick up or drop off records for metal used oil filters. No record of metal used oil filter drop-off could be located today. Jon called the waste hauler and requested a pick-up today. Submit evidence of completion to Env. Health within 30 days.
Violation Division: San Mateo County Environmental Health
Violation Program: HW
Violation Source: CERS

Site ID: 115041
Site Name: EUROPEAN CAR CARE
Violation Date: 10-30-2017
Citation: 40 CFR 1 262.34(d)(5)(ii) - U.S. Code of Federal Regulations, Title

Map ID
Direction
Distance
Elevation

MAP FINDINGS

Site

Database(s)

EDR ID Number
EPA ID Number

EUROPEAN CAR CARE (Continued)

S121739662

Violation Description: 40, Chapter 1, Section(s) 262.34(d)(5)(ii)
Failure to post the following information next to the telephone: (A)
The name and telephone number of the emergency coordinator; (B)
Location of fire extinguishers and spill control material, and, if
present, fire alarm; and (C) The telephone number of the fire
department, unless the facility has a direct alarm.

Violation Notes: Returned to compliance on 10/30/2017. Emergency procedures were posted
during the inspection. Corrected on site.

Violation Division: San Mateo County Environmental Health
Violation Program: HW
Violation Source: CERS

Site ID: 115041
Site Name: EUROPEAN CAR CARE
Violation Date: 10-30-2017
Citation: HSC 6.95 25505.1 - California Health and Safety Code, Chapter 6.95,
Section(s) 25505.1

Violation Description: Failure to notify property owner in writing that the business is
subject to the business plan program and has complied with its
provisions.

Violation Notes: Returned to compliance on 10/30/2017. The property owner notification
was completed during the inspection. This was corrected on site.

Violation Division: San Mateo County Environmental Health
Violation Program: HMRRP
Violation Source: CERS

Site ID: 115041
Site Name: EUROPEAN CAR CARE
Violation Date: 12-03-2019
Citation: 22 CCR 12 66262.23(a)(4) - California Code of Regulations, Title 22,
Chapter 12, Section(s) 66262.23(a)(4)

Violation Description: Failure to send a legible copy of each hazardous waste manifest to the
Department within 30 days of each shipment of hazardous waste.

Violation Notes: Returned to compliance on 12/03/2019. A copy of the paper filters
pickup record from Oct. sent to DTSC today. Corrected on site.

Violation Division: San Mateo County Environmental Health
Violation Program: HW
Violation Source: CERS

Site ID: 115041
Site Name: EUROPEAN CAR CARE
Violation Date: 10-30-2017
Citation: 40 CFR 1 265.173 - U.S. Code of Federal Regulations, Title 40, Chapter
1, Section(s) 265.173

Violation Description: Failure to meet the following container management requirements: (a) A
container holding hazardous waste must always be closed during
storage, except when it is necessary to add or remove waste. (b) A
container holding hazardous waste must not be opened, handled, or
stored in a manner which may rupture the container or cause it to
leak.

Violation Notes: Returned to compliance on 11/29/2017. The containers for used paper
filters, used metal filters, and waste antifreeze were open. Provide
evidence of correction to Env. Health within 30 days.

Violation Division: San Mateo County Environmental Health
Violation Program: HW
Violation Source: CERS

Map ID
Direction
Distance
Elevation

MAP FINDINGS

Site

Database(s)

EDR ID Number
EPA ID Number

EUROPEAN CAR CARE (Continued)

S121739662

Site ID: 115041
Site Name: EUROPEAN CAR CARE
Violation Date: 10-30-2017
Citation: 22 CCR 12 66262.34(f) - California Code of Regulations, Title 22, Chapter 12, Section(s) 66262.34(f)
Violation Description: Failure to properly label hazardous waste accumulation containers and portable tanks with the following requirements: "Hazardous Waste", name and address of the generator, physical and chemical characteristics of the Hazardous Waste, and starting accumulation date.
Violation Notes: Returned to compliance on 11/29/2017. The waste paper oil filters did not have a hazardous waste label. Complete the hazardous waste label and provide evidence of correction to Env. Health within 30 days.
Violation Division: San Mateo County Environmental Health
Violation Program: HW
Violation Source: CERS

Site ID: 115041
Site Name: EUROPEAN CAR CARE
Violation Date: 12-03-2019
Citation: HSC 6.95 25505(a)(4) - California Health and Safety Code, Chapter 6.95, Section(s) 25505(a)(4)
Violation Description: Failure to provide initial and annual training to all employees in safety procedures in the event of a release or threatened release of a hazardous material or failure to document and maintain training records for a minimum of three years.
Violation Notes: Returned to compliance on 12/03/2019. Training record completed today for Jonny.
Violation Division: San Mateo County Environmental Health
Violation Program: HMRRP
Violation Source: CERS

Evaluation:
Eval General Type: Other/Unknown
Eval Date: 01-17-2020
Violations Found: No
Eval Type: Other, not routine, done by local agency
Eval Notes: HMBP updates accepted.
Eval Division: San Mateo County Environmental Health
Eval Program: HMRRP
Eval Source: CERS

Eval General Type: Other/Unknown
Eval Date: 04-29-2015
Violations Found: No
Eval Type: Other, not routine, done by local agency
Eval Notes: Not reported
Eval Division: San Mateo County Environmental Health
Eval Program: HMRRP
Eval Source: CERS

Eval General Type: Other/Unknown
Eval Date: 05-21-2014
Violations Found: No
Eval Type: Other, not routine, done by local agency
Eval Notes: Not reported
Eval Division: San Mateo County Environmental Health

Map ID
Direction
Distance
Elevation

MAP FINDINGS

Site

Database(s)

EDR ID Number
EPA ID Number

EUROPEAN CAR CARE (Continued)

S121739662

Eval Program:	HMRRP
Eval Source:	CERS
Eval General Type:	Other/Unknown
Eval Date:	05-22-2015
Violations Found:	No
Eval Type:	Other, not routine, done by local agency
Eval Notes:	Not reported
Eval Division:	San Mateo County Environmental Health
Eval Program:	HMRRP
Eval Source:	CERS
Eval General Type:	Other/Unknown
Eval Date:	09-13-2016
Violations Found:	No
Eval Type:	Other, not routine, done by local agency
Eval Notes:	HMBP Declined due to missing Employee Training Plan. Additional notes on corrections needed.
Eval Division:	San Mateo County Environmental Health
Eval Program:	HMRRP
Eval Source:	CERS
Eval General Type:	Other/Unknown
Eval Date:	09-29-2017
Violations Found:	No
Eval Type:	Other, not routine, done by local agency
Eval Notes:	Rejected
Eval Division:	San Mateo County Environmental Health
Eval Program:	HMRRP
Eval Source:	CERS
Eval General Type:	Other/Unknown
Eval Date:	10-20-2017
Violations Found:	No
Eval Type:	Other, not routine, done by local agency
Eval Notes:	Not reported
Eval Division:	San Mateo County Environmental Health
Eval Program:	HMRRP
Eval Source:	CERS
Eval General Type:	Compliance Evaluation Inspection
Eval Date:	10-28-2013
Violations Found:	No
Eval Type:	Routine done by local agency
Eval Notes:	Not reported
Eval Division:	San Mateo County Environmental Health
Eval Program:	HW
Eval Source:	CERS
Eval General Type:	Compliance Evaluation Inspection
Eval Date:	10-28-2013
Violations Found:	Yes
Eval Type:	Routine done by local agency
Eval Notes:	Not reported
Eval Division:	San Mateo County Environmental Health
Eval Program:	HMRRP
Eval Source:	CERS

Map ID
Direction
Distance
Elevation

MAP FINDINGS

Site

Database(s)

EDR ID Number
EPA ID Number

EUROPEAN CAR CARE (Continued)

S121739662

Eval General Type: Compliance Evaluation Inspection
Eval Date: 10-30-2017
Violations Found: Yes
Eval Type: Routine done by local agency
Eval Notes: Not reported
Eval Division: San Mateo County Environmental Health
Eval Program: HMRRP
Eval Source: CERS

Eval General Type: Compliance Evaluation Inspection
Eval Date: 10-30-2017
Violations Found: Yes
Eval Type: Routine done by local agency
Eval Notes: Facility has two, approximately 60 gallon tanks of used oil inside of an in-ground vault. A follow-up on additional requirements may be conducted. One 55 gallon drum of used metal oil filters. One small container of used paper oil filters. One 16 gallon drum of waste antifreeze.
Eval Division: San Mateo County Environmental Health
Eval Program: HW
Eval Source: CERS

Eval General Type: Compliance Evaluation Inspection
Eval Date: 11-05-2015
Violations Found: No
Eval Type: Routine done by local agency
Eval Notes: Not reported
Eval Division: San Mateo County Environmental Health
Eval Program: HMRRP
Eval Source: CERS

Eval General Type: Compliance Evaluation Inspection
Eval Date: 11-05-2015
Violations Found: No
Eval Type: Routine done by local agency
Eval Notes: Not reported
Eval Division: San Mateo County Environmental Health
Eval Program: HW
Eval Source: CERS

Eval General Type: Other/Unknown
Eval Date: 11-08-2018
Violations Found: No
Eval Type: Other, not routine, done by local agency
Eval Notes: Accepted HMBP submission with no changes.
Eval Division: San Mateo County Environmental Health
Eval Program: HMRRP
Eval Source: CERS

Eval General Type: Compliance Evaluation Inspection
Eval Date: 12-03-2019
Violations Found: Yes
Eval Type: Routine done by local agency
Eval Notes: Est. waste per year: Used oil: 500-700 gal per year One drum of paper filters One drum of metal filters. No waste antifreeze. Auto batteries Additional tank inspection requirements to be reviewed with tank specialist and provided to facility.

Map ID
Direction
Distance
Elevation

MAP FINDINGS

Site

Database(s)

EDR ID Number
EPA ID Number

EUROPEAN CAR CARE (Continued)

S121739662

Eval Division: San Mateo County Environmental Health
Eval Program: HW
Eval Source: CERS

Eval General Type: Compliance Evaluation Inspection
Eval Date: 12-03-2019
Violations Found: Yes
Eval Type: Routine done by local agency
Eval Notes: HMBP updated and submitted during the inspection.
Eval Division: San Mateo County Environmental Health
Eval Program: HMRRP
Eval Source: CERS

Enforcement Action:
Site ID: 115041
Site Name: EUROPEAN CAR CARE
Site Address: 316 6TH AVE
Site City: SAN MATEO
Site Zip: 94401
Enf Action Date: 05-06-2014
Enf Action Type: Notice of Violation (Unified Program)
Enf Action Description: Notice of Violation Issued by the Inspector at the Time of Inspection
Enf Action Notes: Not reported
Enf Action Division: San Mateo County Environmental Health
Enf Action Program: HMRRP
Enf Action Source: CERS

Coordinates:
Site ID: 115041
Facility Name: EUROPEAN CAR CARE
Env Int Type Code: HWG
Program ID: 10066834
Coord Name: Not reported
Ref Point Type Desc: Unknown
Latitude: 37.563656
Longitude: -122.319450

Affiliation:
Affiliation Type Desc: CUPA District
Entity Name: San Mateo County Environmental Health
Entity Title: Not reported
Affiliation Address: 2000 Alameda de las Pulgas, Suite 100
Affiliation City: San Mateo
Affiliation State: CA
Affiliation Country: Not reported
Affiliation Zip: 94403
Affiliation Phone: (650) 372-6200

Affiliation Type Desc: Document Preparer
Entity Name: Ross Price III
Entity Title: Not reported
Affiliation Address: Not reported
Affiliation City: Not reported
Affiliation State: Not reported
Affiliation Country: Not reported
Affiliation Zip: Not reported

Map ID
Direction
Distance
Elevation

MAP FINDINGS

Site

Database(s)

EDR ID Number
EPA ID Number

EUROPEAN CAR CARE (Continued)

S121739662

Affiliation Phone: Not reported

Affiliation Type Desc: Legal Owner
Entity Name: PRICE, ROSS
Entity Title: Not reported
Affiliation Address: 316 6TH
Affiliation City: SAN MATEO
Affiliation State: CA
Affiliation Country: United States
Affiliation Zip: 94401
Affiliation Phone: (650) 347-4345

Affiliation Type Desc: Operator
Entity Name: Ross Price III
Entity Title: Not reported
Affiliation Address: Not reported
Affiliation City: Not reported
Affiliation State: Not reported
Affiliation Country: Not reported
Affiliation Zip: Not reported
Affiliation Phone: (650) 347-4345

Affiliation Type Desc: Facility Mailing Address
Entity Name: Mailing Address
Entity Title: Not reported
Affiliation Address: 316 6TH AVE
Affiliation City: SAN MATEO
Affiliation State: CA
Affiliation Country: Not reported
Affiliation Zip: 94401
Affiliation Phone: Not reported

Affiliation Type Desc: Parent Corporation
Entity Name: EUROPEAN CAR CARE
Entity Title: Not reported
Affiliation Address: Not reported
Affiliation City: Not reported
Affiliation State: Not reported
Affiliation Country: Not reported
Affiliation Zip: Not reported
Affiliation Phone: Not reported

Affiliation Type Desc: Property Owner
Entity Name: Cal Realty Inv. Co
Entity Title: Not reported
Affiliation Address: 1209 Burlingame Ave
Affiliation City: Burlingame
Affiliation State: CA
Affiliation Country: United States
Affiliation Zip: 94010
Affiliation Phone: (650) 348-3055

Affiliation Type Desc: Environmental Contact
Entity Name: Jon Ogrey
Entity Title: Not reported
Affiliation Address: 316 6th Avenue
Affiliation City: San Mateo

Map ID
Direction
Distance
Elevation

MAP FINDINGS

Site

Database(s)

EDR ID Number
EPA ID Number

EUROPEAN CAR CARE (Continued)

S121739662

Affiliation State: CA
Affiliation Country: Not reported
Affiliation Zip: 94401
Affiliation Phone: Not reported

Affiliation Type Desc: Identification Signer
Entity Name: Ross Price III
Entity Title: Owner
Affiliation Address: Not reported
Affiliation City: Not reported
Affiliation State: Not reported
Affiliation Country: Not reported
Affiliation Zip: Not reported
Affiliation Phone: Not reported

HWTS:

Name: EUROPEAN CAR CARE
Address: 316 6TH AVE
Address 2: Not reported
City,State,Zip: SAN MATEO, CA 944014117
EPA ID: CAL000354407
Inactive Date: Not reported
Create Date: 07/07/2010
Last Act Date: 08/22/2020
Mailing Name: Not reported
Mailing Address: 316 6TH AVE
Mailing Address 2: Not reported
Mailing City,State,Zip: SAN MATEO, CA 944014117
Owner Name: ROSS PRICE
Owner Address: 316 6TH AVE
Owner Address 2: Not reported
Owner City,State,Zip: SAN MATEO, CA 944014117
Contact Name: ROSS PRICE
Contact Address: 114 44TH AVE
Contact Address 2: Not reported
City,State,Zip: SAN MATEO, CA 94403

NAICS:

EPA ID: CAL000354407
Create Date: 2010-07-07 08:53:30.143
NAICS Code: 811111
NAICS Description: General Automotive Repair
Issued EPA ID Date: 2010-07-07 08:53:30.13000
Inactive Date: Not reported
Facility Name: EUROPEAN CAR CARE
Facility Address: 316 6TH AVE
Facility Address 2: Not reported
Facility City: SAN MATEO
Facility County: Not reported
Facility State: CA
Facility Zip: 944014117

Map ID
 Direction
 Distance
 Elevation

MAP FINDINGS

Site

Database(s)

EDR ID Number
 EPA ID Number

EUROPEAN CAR CARE (Continued)

1024826549

Permit Workload Universe:	Not reported
Permit Progress Universe:	Not reported
Post-Closure Workload Universe:	Not reported
Closure Workload Universe:	Not reported
202 GPRA Corrective Action Baseline:	No
Corrective Action Workload Universe:	No
Subject to Corrective Action Universe:	No
Non-TSDFs Where RCRA CA has Been Imposed Universe:	No
TSDFs Potentially Subject to CA Under 3004 (u)/(v) Universe:	No
TSDFs Only Subject to CA under Discretionary Auth Universe:	No
Corrective Action Priority Ranking:	No NCAPS ranking
Environmental Control Indicator:	No
Institutional Control Indicator:	No
Human Exposure Controls Indicator:	N/A
Groundwater Controls Indicator:	N/A
Operating TSDF Universe:	Not reported
Full Enforcement Universe:	Not reported
Significant Non-Complier Universe:	No
Unaddressed Significant Non-Complier Universe:	No
Addressed Significant Non-Complier Universe:	No
Significant Non-Complier With a Compliance Schedule Universe:	No
Financial Assurance Required:	Not reported
Handler Date of Last Change:	2018-09-05 20:32:28.0
Recognized Trader-Importer:	No
Recognized Trader-Exporter:	No
Importer of Spent Lead Acid Batteries:	No
Exporter of Spent Lead Acid Batteries:	No
Recycler Activity Without Storage:	No
Manifest Broker:	No
Sub-Part P Indicator:	No

Handler - Owner Operator:

Owner/Operator Indicator:	Operator
Owner/Operator Name:	ROSS PRICE
Legal Status:	Other
Date Became Current:	Not reported
Date Ended Current:	Not reported
Owner/Operator Address:	114 44TH AVE
Owner/Operator City,State,Zip:	SAN MATEO, CA 94403
Owner/Operator Telephone:	650-347-4345
Owner/Operator Telephone Ext:	Not reported
Owner/Operator Fax:	Not reported
Owner/Operator Email:	Not reported

Owner/Operator Indicator:	Owner
Owner/Operator Name:	ROSS PRICE
Legal Status:	Other
Date Became Current:	Not reported
Date Ended Current:	Not reported
Owner/Operator Address:	316 6TH AVE
Owner/Operator City,State,Zip:	SAN MATEO, CA 94401-4117
Owner/Operator Telephone:	650-347-4345
Owner/Operator Telephone Ext:	Not reported
Owner/Operator Fax:	Not reported
Owner/Operator Email:	Not reported

Map ID
Direction
Distance
Elevation

MAP FINDINGS

Site

Database(s)

EDR ID Number
EPA ID Number

EUROPEAN CAR CARE (Continued)

1024826549

Historic Generators:

Receive Date: 2010-07-07 00:00:00.0
Handler Name: EUROPEAN CAR CARE
Federal Waste Generator Description: Not a generator, verified
State District Owner: Not reported
Large Quantity Handler of Universal Waste: No
Recognized Trader Importer: No
Recognized Trader Exporter: No
Spent Lead Acid Battery Importer: No
Spent Lead Acid Battery Exporter: No
Current Record: Yes
Non Storage Recycler Activity: Not reported
Electronic Manifest Broker: Not reported

List of NAICS Codes and Descriptions:

NAICS Code: 811111
NAICS Description: GENERAL AUTOMOTIVE REPAIR

Facility Has Received Notices of Violations:

Violations: No Violations Found

Evaluation Action Summary:

Evaluations: No Evaluations Found

BA346
SSE
1/8-1/4
0.227 mi.
1197 ft.

EUROPEAN CAR CARE
316 6TH
SAN MATEO, CA 94401
Site 6 of 6 in cluster BA

San Mateo Co. BI **S103652187**
N/A

Relative:
Higher
Actual:
27 ft.

San Mateo Co. BI:
Name: EUROPEAN CAR CARE
Address: 316 6TH
City,State,Zip: SAN MATEO, CA 94401
Region: SAN MATEO
Facility ID: FA0022451
Prog Element Code: GENERATES and RECYCLES WASTE OIL/SOLVENT
Record Id: PR0024492
Description: GENERATES & RECYCLES WASTE OIL/SOLVENT
Facility Status: Active, billable
Program Category: HAZARDOUS WASTE PROGRAM

Name: EUROPEAN CAR CARE
Address: 316 6TH
City,State,Zip: SAN MATEO, CA 94401
Region: SAN MATEO
Facility ID: FA0022451
Prog Element Code: STORES MV FUELS OR WASTE ONLY
Record Id: PR0024493
Description: STORES MV FUELS OR WASTE ONLY
Facility Status: Active, billable
Program Category: BUSINESS PLAN PROGRAM

Name: EUROPEAN CAR CARE
Address: 316 6TH

Map ID
Direction
Distance
Elevation

MAP FINDINGS

Site

Database(s)

EDR ID Number
EPA ID Number

EUROPEAN CAR CARE (Continued)

S103652187

City,State,Zip: SAN MATEO, CA 94401
Region: SAN MATEO
Facility ID: FA0022451
Prog Element Code: UNDERGROUND TANK - GENERAL
Record Id: PR0067676
Description: UNDERGROUND TANK - GENERAL
Facility Status: Inactive, non-billable
Program Category: UNDERGROUND TANK PROGRAM

Name: EUROPEAN CAR CARE
Address: 316 6TH
City,State,Zip: SAN MATEO, CA 94401
Region: SAN MATEO
Facility ID: FA0022451
Prog Element Code: STORMWATER ANNUAL INSPECTION FEE
Record Id: PR0068779
Description: STORMWATER ANNUAL FEE - INSP FREQ EVERY 2 YRS
Facility Status: Inactive, non-billable
Program Category: STORMWATER

BE347
West
1/8-1/4
0.227 mi.
1198 ft.

VERIZON WIRELESS SAN MATEO
100 S ELLSWORTH AVE STE
SAN MATEO, CA 94401

San Mateo Co. BI **S113053966**
N/A

Site 1 of 2 in cluster BE

Relative:
Higher
Actual:
35 ft.

San Mateo Co. BI:
Name: VERIZON WIRELESS SAN MATEO
Address: 100 S ELLSWORTH AVE STE
City,State,Zip: SAN MATEO, CA 94401
Region: SAN MATEO
Facility ID: FA0027703
Prog Element Code: STORES HAZ MAT <1,199GAL,9,999LB,4,799FT3
Record Id: PR0044710
Description: STORES HAZ MAT <1,199GAL,9,999LB,4,799CF
Facility Status: Active, billable
Program Category: BUSINESS PLAN PROGRAM

Name: VERIZON WIRELESS SAN MATEO
Address: 100 S ELLSWORTH AVE STE
City,State,Zip: SAN MATEO, CA 94401
Region: SAN MATEO
Facility ID: FA0027703
Prog Element Code: 3095
Record Id: PR0076764
Description: STORMWATER ANNUAL FEE - INSP FREQ EVERY 5 YRS
Facility Status: Inactive, non-billable
Program Category: STORMWATER

Map ID
 Direction
 Distance
 Elevation

MAP FINDINGS

Site

Database(s)

EDR ID Number
 EPA ID Number

BE348
West
1/8-1/4
0.227 mi.
1198 ft.

PAUL R SCHAUER DDS
100 S ELLSWORTH AVE_STE 206
SAN MATEO, CA 94401

RCRA NonGen / NLR

1024787881
CAL000038679

Site 2 of 2 in cluster BE

Relative:
Higher
Actual:
35 ft.

RCRA NonGen / NLR:		1992-09-17 00:00:00.0
Date Form Received by Agency:		
Handler Name:	PAUL R SCHAUER DDS	
Handler Address:		100 S ELLSWORTH AVE_STE 206
Handler City,State,Zip:		SAN MATEO, CA 94401-0000
EPA ID:		CAL000038679
Contact Name:		PAUL R SCHAUER
Contact Address:		100 S ELLSWORTH AVE STE 206
Contact City,State,Zip:		SAN MATEO, CA 94401
Contact Telephone:		415-343-0349
Contact Fax:		650-348-2766
Contact Email:		PSCHAUERDDS@HOTMAIL.COM
Contact Title:		Not reported
EPA Region:		09
Land Type:		Not reported
Federal Waste Generator Description:		Not a generator, verified
Non-Notifier:		Not reported
Biennial Report Cycle:		Not reported
Accessibility:		Not reported
Active Site Indicator:		Handler Activities
State District Owner:		Not reported
State District:		Not reported
Mailing Address:		100 S ELLSWORTH AVE STE 206
Mailing City,State,Zip:		SAN MATEO, CA 94401-3932
Owner Name:		PAUL R SCHAUER JR
Owner Type:		Other
Operator Name:		PAUL R SCHAUER
Operator Type:		Other
Short-Term Generator Activity:		No
Importer Activity:		No
Mixed Waste Generator:		No
Transporter Activity:		No
Transfer Facility Activity:		No
Recycler Activity with Storage:		No
Small Quantity On-Site Burner Exemption:		No
Smelting Melting and Refining Furnace Exemption:		No
Underground Injection Control:		No
Off-Site Waste Receipt:		No
Universal Waste Indicator:		Yes
Universal Waste Destination Facility:		Yes
Federal Universal Waste:		No
Active Site Fed-Reg Treatment Storage and Disposal Facility:		Not reported
Active Site Converter Treatment storage and Disposal Facility:		Not reported
Active Site State-Reg Treatment Storage and Disposal Facility:		Not reported
Active Site State-Reg Handler:		---
Federal Facility Indicator:		Not reported
Hazardous Secondary Material Indicator:		N
Sub-Part K Indicator:		Not reported
Commercial TSD Indicator:		No
Treatment Storage and Disposal Type:		Not reported
2018 GPRA Permit Baseline:		Not on the Baseline
2018 GPRA Renewals Baseline:		Not on the Baseline
Permit Renewals Workload Universe:		Not reported

Map ID
Direction
Distance
Elevation

MAP FINDINGS

Site

Database(s)

EDR ID Number
EPA ID Number

PAUL R SCHAUER DDS (Continued)

1024787881

Permit Workload Universe:	Not reported
Permit Progress Universe:	Not reported
Post-Closure Workload Universe:	Not reported
Closure Workload Universe:	Not reported
202 GPRA Corrective Action Baseline:	No
Corrective Action Workload Universe:	No
Subject to Corrective Action Universe:	No
Non-TSDFs Where RCRA CA has Been Imposed Universe:	No
TSDFs Potentially Subject to CA Under 3004 (u)/(v) Universe:	No
TSDFs Only Subject to CA under Discretionary Auth Universe:	No
Corrective Action Priority Ranking:	No NCAPS ranking
Environmental Control Indicator:	No
Institutional Control Indicator:	No
Human Exposure Controls Indicator:	N/A
Groundwater Controls Indicator:	N/A
Operating TSDF Universe:	Not reported
Full Enforcement Universe:	Not reported
Significant Non-Complier Universe:	No
Unaddressed Significant Non-Complier Universe:	No
Addressed Significant Non-Complier Universe:	No
Significant Non-Complier With a Compliance Schedule Universe:	No
Financial Assurance Required:	Not reported
Handler Date of Last Change:	2018-09-05 15:41:27.0
Recognized Trader-Importer:	No
Recognized Trader-Exporter:	No
Importer of Spent Lead Acid Batteries:	No
Exporter of Spent Lead Acid Batteries:	No
Recycler Activity Without Storage:	No
Manifest Broker:	No
Sub-Part P Indicator:	No

Handler - Owner Operator:

Owner/Operator Indicator:	Owner
Owner/Operator Name:	PAUL R SCHAUER JR
Legal Status:	Other
Date Became Current:	Not reported
Date Ended Current:	Not reported
Owner/Operator Address:	100 S ELLSWORTH AVE STE 206
Owner/Operator City,State,Zip:	SAN MATEO, CA 94401-3932
Owner/Operator Telephone:	415-343-0349
Owner/Operator Telephone Ext:	Not reported
Owner/Operator Fax:	Not reported
Owner/Operator Email:	Not reported

Owner/Operator Indicator:	Operator
Owner/Operator Name:	PAUL R SCHAUER
Legal Status:	Other
Date Became Current:	Not reported
Date Ended Current:	Not reported
Owner/Operator Address:	100 S ELLSWORTH AVE STE 206
Owner/Operator City,State,Zip:	SAN MATEO, CA 94401
Owner/Operator Telephone:	415-343-0349
Owner/Operator Telephone Ext:	Not reported
Owner/Operator Fax:	Not reported
Owner/Operator Email:	Not reported

Map ID
 Direction
 Distance
 Elevation

MAP FINDINGS

Site

Database(s)

EDR ID Number
 EPA ID Number

PAUL R SCHAUER DDS (Continued)

1024787881

Historic Generators:

Receive Date:	1992-09-17 00:00:00.0
Handler Name:	PAUL R SCHAUER DDS
Federal Waste Generator Description:	Not a generator, verified
State District Owner:	Not reported
Large Quantity Handler of Universal Waste:	No
Recognized Trader Importer:	No
Recognized Trader Exporter:	No
Spent Lead Acid Battery Importer:	No
Spent Lead Acid Battery Exporter:	No
Current Record:	Yes
Non Storage Recycler Activity:	Not reported
Electronic Manifest Broker:	Not reported

List of NAICS Codes and Descriptions:

NAICS Code:	62121
NAICS Description:	OFFICES OF DENTISTS

Facility Has Received Notices of Violations:

Violations:	No Violations Found
-------------	---------------------

Evaluation Action Summary:

Evaluations:	No Evaluations Found
--------------	----------------------

BF349
WSW
1/8-1/4
0.229 mi.
1209 ft.

CITY OF SAN MATEO, FIRE STA.#21
120 ELLSWORTH
SAN MATEO, CA 94401

LUST S103472846
N/A

Site 1 of 6 in cluster BF

Relative:
Higher

LUST REG 2:

Actual:
30 ft.

Region:	2
Facility Id:	Not reported
Facility Status:	Case Closed
Case Number:	110064
How Discovered:	OM
Leak Cause:	Unknown
Leak Source:	Unknown
Date Leak Confirmed:	Not reported
Oversight Program:	LUST
Prelim. Site Assessment Workplan Submitted:	Not reported
Preliminary Site Assessment Began:	Not reported
Pollution Characterization Began:	Not reported
Pollution Remediation Plan Submitted:	Not reported
Date Remediation Action Underway:	Not reported
Date Post Remedial Action Monitoring Began:	Not reported

MAP FINDINGS

Map ID
Direction
Distance
Elevation

Site

Database(s)

EDR ID Number
EPA ID Number

BG350 **AUTO TECH MOTOR SERVICES**
SE **601 S CLAREMONT ST**
1/8-1/4 **SAN MATEO, CA 94402**
0.230 mi.
1215 ft. **Site 1 of 9 in cluster BG**

CERS HAZ WASTE **S123532257**
CERS **N/A**

Relative:
Lower
Actual:
22 ft.

CERS HAZ WASTE:
Name: AUTO TECH MOTOR SERVICES
Address: 601 S CLAREMONT ST
City,State,Zip: SAN MATEO, CA 94402
Site ID: 519584
CERS ID: 10064416
CERS Description: Hazardous Waste Generator

CERS:
Name: AUTO TECH MOTOR SERVICES
Address: 601 S CLAREMONT ST
City,State,Zip: SAN MATEO, CA 94402
Site ID: 519584
CERS ID: 10064416
CERS Description: Chemical Storage Facilities

Violations:
Site ID: 519584
Site Name: AUTO TECH MOTOR SERVICES
Violation Date: 01-13-2014
Citation: HSC 6.95 25505(c) - California Health and Safety Code, Chapter 6.95, Section(s) 25505(c)
Violation Description: Failure to review, revise, and recertify the business plan at least once every three years.
Violation Notes: Returned to compliance on 01/15/2014.
Violation Division: San Mateo County Environmental Health
Violation Program: HMRRP
Violation Source: CERS

Site ID: 519584
Site Name: AUTO TECH MOTOR SERVICES
Violation Date: 06-11-2018
Citation: HSC 6.5 25250.22 - California Health and Safety Code, Chapter 6.5, Section(s) 25250.22
Violation Description: Failure to properly manage used oil and/or fuel filters in accordance with the requirements.
Violation Notes: Returned to compliance on 07/13/2018. Used metal filters were not kept closed. Provide a proper lid for this drum. Filters were dated 2/2016. Ensure that they are picked up once every 365 days. Submit evidence of correction by providing a copy of the manifest to Env. Health within 30 days. Submit evidence of correction to Env. Health within 30 days.
Violation Division: San Mateo County Environmental Health
Violation Program: HW
Violation Source: CERS

Site ID: 519584
Site Name: AUTO TECH MOTOR SERVICES
Violation Date: 06-11-2018
Citation: 40 CFR 1 265.33 - U.S. Code of Federal Regulations, Title 40, Chapter 1, Section(s) 265.33
Violation Description: Failure to test and maintain as necessary all facility communications or alarm systems, fire protection equipment, spill control equipment, and decontamination equipment to assure its proper operation in time

Map ID
Direction
Distance
Elevation

MAP FINDINGS

Site

Database(s)

EDR ID Number
EPA ID Number

AUTO TECH MOTOR SERVICES (Continued)

S123532257

Violation Notes: of emergency.
Returned to compliance on 06/13/2018. Fire extinguishers last serviced May 26, 2017. Have them certified annually. Provide evidence of correction to Env. Health by the comply by date.

Violation Division: San Mateo County Environmental Health
Violation Program: HW
Violation Source: CERS

Site ID: 519584
Site Name: AUTO TECH MOTOR SERVICES
Violation Date: 06-13-2016
Citation: 22 CCR 12 66262.34(f) - California Code of Regulations, Title 22, Chapter 12, Section(s) 66262.34(f)

Violation Description: Failure to properly label hazardous waste accumulation containers and portable tanks with the following requirements: "Hazardous Waste", name and address of the generator, physical and chemical characteristics of the Hazardous Waste, and starting accumulation date.

Violation Notes: Returned to compliance on 06/13/2016. Mark waste coolant/antifreeze drum with a completed hazardous waste label.

Violation Division: San Mateo County Environmental Health
Violation Program: HW
Violation Source: CERS

Site ID: 519584
Site Name: AUTO TECH MOTOR SERVICES
Violation Date: 06-11-2018
Citation: HSC 6.95 25505.1 - California Health and Safety Code, Chapter 6.95, Section(s) 25505.1

Violation Description: Failure to notify property owner in writing that the business is subject to the business plan program and has complied with its provisions.

Violation Notes: Returned to compliance on 06/13/2018. No property owner notification record on file today. Submit this to the property owner. Provide a copy to Env. Health within 30 days.

Violation Division: San Mateo County Environmental Health
Violation Program: HMRRP
Violation Source: CERS

Site ID: 519584
Site Name: AUTO TECH MOTOR SERVICES
Violation Date: 06-13-2016
Citation: HSC 6.95 25508(a)(1) - California Health and Safety Code, Chapter 6.95, Section(s) 25508(a)(1)

Violation Description: Failure to establish and electronically submit an adequate training program in safety procedures in the event of a release or threatened release of a hazardous material.

Violation Notes: Returned to compliance on 06/13/2016. Complete training program in online submission. Completed on site. This issue is closed.

Violation Division: San Mateo County Environmental Health
Violation Program: HMRRP
Violation Source: CERS

Site ID: 519584
Site Name: AUTO TECH MOTOR SERVICES
Violation Date: 06-11-2018
Citation: 22 CCR 12 66262.34(f) - California Code of Regulations, Title 22,

Map ID
Direction
Distance
Elevation

MAP FINDINGS

Site

Database(s)

EDR ID Number
EPA ID Number

AUTO TECH MOTOR SERVICES (Continued)

S123532257

Violation Description: Chapter 12, Section(s) 66262.34(f)
Failure to properly label hazardous waste accumulation containers and portable tanks with the following requirements: "Hazardous Waste", name and address of the generator, physical and chemical characteristics of the Hazardous Waste, and starting accumulation date.

Violation Notes: Returned to compliance on 08/27/2018. A label is provided for the each hazardous waste, however, it is on the wall for the waste antifreeze drum and used oil. Please note that the label must be provided on each container. Submit evidence of correction to Env. Health by the comply by date.

Violation Division: San Mateo County Environmental Health
Violation Program: HW
Violation Source: CERS

Site ID: 519584
Site Name: AUTO TECH MOTOR SERVICES
Violation Date: 06-13-2016
Citation: 40 CFR 1 265.173 - U.S. Code of Federal Regulations, Title 40, Chapter 1, Section(s) 265.173

Violation Description: Failure to meet the following container management requirements: (a) A container holding hazardous waste must always be closed during storage, except when it is necessary to add or remove waste. (b) A container holding hazardous waste must not be opened, handled, or stored in a manner which may rupture the container or cause it to leak.

Violation Notes: Returned to compliance on 06/13/2016. The waste antifreeze drum and waste oil filter drum are missing their lids/caps. Send a picture of the closed containers to the Env. Health office.

Violation Division: San Mateo County Environmental Health
Violation Program: HW
Violation Source: CERS

Site ID: 519584
Site Name: AUTO TECH MOTOR SERVICES
Violation Date: 06-13-2016
Citation: HSC 6.95 25505(a)(4) - California Health and Safety Code, Chapter 6.95, Section(s) 25505(a)(4)

Violation Description: Failure to provide initial and annual training to all employees in safety procedures in the event of a release or threatened release of a hazardous material or failure to document and maintain training records for a minimum of three years.

Violation Notes: Returned to compliance on 06/20/2016. Form provided for annual training. Send a copy of this record to the Env. Health office.

Violation Division: San Mateo County Environmental Health
Violation Program: HMRRP
Violation Source: CERS

Site ID: 519584
Site Name: AUTO TECH MOTOR SERVICES
Violation Date: 06-11-2018
Citation: 40 CFR 1 265.174 - U.S. Code of Federal Regulations, Title 40, Chapter 1, Section(s) 265.174

Violation Description: Failure to inspect hazardous waste storage areas at least weekly and look for leaking and deteriorating containers.

Violation Notes: Returned to compliance on 07/16/2018. The secondary containment around the used oil drums is filling with used oil (several inches). Also

Map ID
Direction
Distance
Elevation

MAP FINDINGS

Site

Database(s)

EDR ID Number
EPA ID Number

AUTO TECH MOTOR SERVICES (Continued)

S123532257

there are filters in this containment. Clean up this hazardous waste and inspect the area weekly for leaks and container condition. Submit evidence of correction to Env. Health within 30 days.

Violation Division: San Mateo County Environmental Health
Violation Program: HW
Violation Source: CERS

Site ID: 519584
Site Name: AUTO TECH MOTOR SERVICES
Violation Date: 06-11-2018
Citation: 40 CFR 1 265.173 - U.S. Code of Federal Regulations, Title 40, Chapter 1, Section(s) 265.173

Violation Description: Failure to meet the following container management requirements: (a) A container holding hazardous waste must always be closed during storage, except when it is necessary to add or remove waste. (b) A container holding hazardous waste must not be opened, handled, or stored in a manner which may rupture the container or cause it to leak.

Violation Notes: Returned to compliance on 06/13/2018. The following containers were open: - One 55 gallon drum of used oil (corrected during the inspection). - 2 openings on the waste antifreeze drum. - Both used oil filter drums (paper filter drum was closed during the inspection). - The secondary containment around the used oil drums had several inches of used oil and also several used oil filters in it. Have this pumped out the filters remove. Inspect it weekly to check for leaks.

Violation Division: San Mateo County Environmental Health
Violation Program: HW
Violation Source: CERS

Site ID: 519584
Site Name: AUTO TECH MOTOR SERVICES
Violation Date: 06-11-2018
Citation: HSC 6.95 25505(a)(4) - California Health and Safety Code, Chapter 6.95, Section(s) 25505(a)(4)

Violation Description: Failure to provide initial and annual training to all employees in safety procedures in the event of a release or threatened release of a hazardous material or failure to document and maintain training records for a minimum of three years.

Violation Notes: Returned to compliance on 06/13/2018. No training record available during the inspection. Submit a completed training record to Env. Health (for the last year) by the comply by date. (2016 record later found in the file).

Violation Division: San Mateo County Environmental Health
Violation Program: HMRRP
Violation Source: CERS

Site ID: 519584
Site Name: AUTO TECH MOTOR SERVICES
Violation Date: 01-13-2014
Citation: 19 CCR 4 2729.5 - California Code of Regulations, Title 19, Chapter 4, Section(s) 2729.5

Violation Description: Failure to submit inventory reports (Activities, Owner/Operator, Hazardous Materials Descriptions and Map pages, if required. Documentation must be resubmitted (for facilities which exceed EPCRA thresholds) or re-certified (for facilities which do not exceed EPCRA thresholds) by March 1.

Violation Notes: Returned to compliance on 01/15/2014.

Map ID
Direction
Distance
Elevation

MAP FINDINGS

Site

Database(s)

EDR ID Number
EPA ID Number

AUTO TECH MOTOR SERVICES (Continued)

S123532257

Violation Division: San Mateo County Environmental Health
Violation Program: HMRRP
Violation Source: CERS

Evaluation:

Eval General Type: Compliance Evaluation Inspection
Eval Date: 01-13-2014
Violations Found: No
Eval Type: Routine done by local agency
Eval Notes: Not reported
Eval Division: San Mateo County Environmental Health
Eval Program: HW
Eval Source: CERS

Eval General Type: Compliance Evaluation Inspection
Eval Date: 01-13-2014
Violations Found: Yes
Eval Type: Routine done by local agency
Eval Notes: Not reported
Eval Division: San Mateo County Environmental Health
Eval Program: HMRRP
Eval Source: CERS

Eval General Type: Other/Unknown
Eval Date: 02-11-2014
Violations Found: No
Eval Type: Other, not routine, done by local agency
Eval Notes: Not reported
Eval Division: San Mateo County Environmental Health
Eval Program: HMRRP
Eval Source: CERS

Eval General Type: Other/Unknown
Eval Date: 03-30-2020
Violations Found: No
Eval Type: Other, not routine, done by local agency
Eval Notes: Accepted.
Eval Division: San Mateo County Environmental Health
Eval Program: HMRRP
Eval Source: CERS

Eval General Type: Other/Unknown
Eval Date: 04-23-2014
Violations Found: No
Eval Type: Other, not routine, done by local agency
Eval Notes: Not reported
Eval Division: San Mateo County Environmental Health
Eval Program: HMRRP
Eval Source: CERS

Eval General Type: Other/Unknown
Eval Date: 05-03-2019
Violations Found: No
Eval Type: Other, not routine, done by local agency
Eval Notes: Accepted.
Eval Division: San Mateo County Environmental Health
Eval Program: HMRRP

Map ID
Direction
Distance
Elevation

MAP FINDINGS

Site

Database(s)

EDR ID Number
EPA ID Number

AUTO TECH MOTOR SERVICES (Continued)

S123532257

Eval Source:	CERS
Eval General Type:	Other/Unknown
Eval Date:	05-25-2018
Violations Found:	No
Eval Type:	Other, not routine, done by local agency
Eval Notes:	Not reported
Eval Division:	San Mateo County Environmental Health
Eval Program:	HMRRP
Eval Source:	CERS
Eval General Type:	Other/Unknown
Eval Date:	06-02-2017
Violations Found:	No
Eval Type:	Other, not routine, done by local agency
Eval Notes:	Not reported
Eval Division:	San Mateo County Environmental Health
Eval Program:	HMRRP
Eval Source:	CERS
Eval General Type:	Compliance Evaluation Inspection
Eval Date:	06-11-2018
Violations Found:	No
Eval Type:	Routine done by local agency
Eval Notes:	Facility is no longer doing recycling activities with antifreeze.
Eval Division:	San Mateo County Environmental Health
Eval Program:	HWRecycler
Eval Source:	CERS
Eval General Type:	Compliance Evaluation Inspection
Eval Date:	06-11-2018
Violations Found:	Yes
Eval Type:	Routine done by local agency
Eval Notes:	Not reported
Eval Division:	San Mateo County Environmental Health
Eval Program:	HMRRP
Eval Source:	CERS
Eval General Type:	Compliance Evaluation Inspection
Eval Date:	06-11-2018
Violations Found:	Yes
Eval Type:	Routine done by local agency
Eval Notes:	We discussed the procedure for properly draining oil bottles and aerosol cans during the inspection. 55 gal w/c every 3-6 months About 330 gallons every 4 months - about 1000 gallons per year About 1 drum of each paper and metal filters per year.
Eval Division:	San Mateo County Environmental Health
Eval Program:	HW
Eval Source:	CERS
Eval General Type:	Compliance Evaluation Inspection
Eval Date:	06-13-2016
Violations Found:	Yes
Eval Type:	Routine done by local agency
Eval Notes:	Not reported
Eval Division:	San Mateo County Environmental Health
Eval Program:	HMRRP

Map ID
Direction
Distance
Elevation

MAP FINDINGS

Site

Database(s)

EDR ID Number
EPA ID Number

AUTO TECH MOTOR SERVICES (Continued)

S123532257

Eval Source: CERS

Eval General Type: Compliance Evaluation Inspection
Eval Date: 06-13-2016
Violations Found: Yes
Eval Type: Routine done by local agency
Eval Notes: Not reported
Eval Division: San Mateo County Environmental Health
Eval Program: HW
Eval Source: CERS

Eval General Type: Compliance Evaluation Inspection
Eval Date: 07-23-2014
Violations Found: No
Eval Type: Routine done by local agency
Eval Notes: Not reported
Eval Division: San Mateo County Environmental Health
Eval Program: HWRecycler
Eval Source: CERS

Eval General Type: Compliance Evaluation Inspection
Eval Date: 08-09-2016
Violations Found: No
Eval Type: Routine done by local agency
Eval Notes: This facility recycles waste coolant, but is below the recycler reporting threshold. This report should have been submitted along with the other facility inspections.

Eval Division: San Mateo County Environmental Health
Eval Program: HWRecycler
Eval Source: CERS

Eval General Type: Other/Unknown
Eval Date: 08-27-2018
Violations Found: No
Eval Type: Other, not routine, done by local agency
Eval Notes: All violations corrected. Used oil and waste antifreeze Labeling completed on site. Used paper filters labeling was correct. Metal filters labeling was correct. Secondary containment cleaning completed. Place completed hazardous waste labels on used oil drums (5 remaining) when you begin filling them.

Eval Division: San Mateo County Environmental Health
Eval Program: HW
Eval Source: CERS

Enforcement Action:
Site ID: 519584
Site Name: AUTO TECH MOTOR SERVICES
Site Address: 601 S CLAREMONT ST
Site City: SAN MATEO
Site Zip: 94402
Enf Action Date: 01-13-2014
Enf Action Type: Notice of Violation (Unified Program)
Enf Action Description: Notice of Violation Issued by the Inspector at the Time of Inspection
Enf Action Notes: Not reported
Enf Action Division: San Mateo County Environmental Health
Enf Action Program: HMRRP
Enf Action Source: CERS

Map ID
Direction
Distance
Elevation

MAP FINDINGS

Site

Database(s)

EDR ID Number
EPA ID Number

AUTO TECH MOTOR SERVICES (Continued)

S123532257

Site ID: 519584
Site Name: AUTO TECH MOTOR SERVICES
Site Address: 601 S CLAREMONT ST
Site City: SAN MATEO
Site Zip: 94402
Enf Action Date: 08-01-2018
Enf Action Type: Notice of Violation (Unified Program)
Enf Action Description: Notice of Violation Issued by the Inspector at the Time of Inspection
Enf Action Notes: NOV delivered Aug 7, 2018. 8/20/18: violations still open.
Enf Action Division: San Mateo County Environmental Health
Enf Action Program: HMRRP
Enf Action Source: CERS

Site ID: 519584
Site Name: AUTO TECH MOTOR SERVICES
Site Address: 601 S CLAREMONT ST
Site City: SAN MATEO
Site Zip: 94402
Enf Action Date: 08-01-2018
Enf Action Type: Notice of Violation (Unified Program)
Enf Action Description: Notice of Violation Issued by the Inspector at the Time of Inspection
Enf Action Notes: NOV delivered Aug 7, 2018. 8/20/18: violations still open.
Enf Action Division: San Mateo County Environmental Health
Enf Action Program: HW
Enf Action Source: CERS

Coordinates:

Site ID: 519584
Facility Name: AUTO TECH MOTOR SERVICES
Env Int Type Code: HMBP
Program ID: 10064416
Coord Name: Not reported
Ref Point Type Desc: Unknown
Latitude: 37.564557
Longitude: -122.318497

Affiliation:

Affiliation Type Desc: Document Preparer
Entity Name: Sami Haddad
Entity Title: Not reported
Affiliation Address: Not reported
Affiliation City: Not reported
Affiliation State: Not reported
Affiliation Country: Not reported
Affiliation Zip: Not reported
Affiliation Phone: Not reported

Affiliation Type Desc: Identification Signer
Entity Name: SAMI HADDAD
Entity Title: OWNER
Affiliation Address: Not reported
Affiliation City: Not reported
Affiliation State: Not reported
Affiliation Country: Not reported
Affiliation Zip: Not reported
Affiliation Phone: Not reported

Map ID
Direction
Distance
Elevation

MAP FINDINGS

Site

Database(s)

EDR ID Number
EPA ID Number

AUTO TECH MOTOR SERVICES (Continued)

S123532257

Affiliation Type Desc: Legal Owner
Entity Name: HADDAD, SAMI
Entity Title: Not reported
Affiliation Address: 601 CLAREMONT
Affiliation City: SAN MATEO
Affiliation State: CA
Affiliation Country: United States
Affiliation Zip: 94402
Affiliation Phone: (650) 343-6833

Affiliation Type Desc: Environmental Contact
Entity Name: SAMI HADDAD
Entity Title: Not reported
Affiliation Address: 601 S. Claremont St.
Affiliation City: San Mateo
Affiliation State: CA
Affiliation Country: Not reported
Affiliation Zip: 94402
Affiliation Phone: Not reported

Affiliation Type Desc: Facility Mailing Address
Entity Name: Mailing Address
Entity Title: Not reported
Affiliation Address: 601 S CLAREMONT ST
Affiliation City: SAN MATEO
Affiliation State: CA
Affiliation Country: Not reported
Affiliation Zip: 94402
Affiliation Phone: Not reported

Affiliation Type Desc: Operator
Entity Name: SAMI HADDAD
Entity Title: Not reported
Affiliation Address: Not reported
Affiliation City: Not reported
Affiliation State: Not reported
Affiliation Country: Not reported
Affiliation Zip: Not reported
Affiliation Phone: (650) 343-6833

Affiliation Type Desc: CUPA District
Entity Name: San Mateo County Environmental Health
Entity Title: Not reported
Affiliation Address: 2000 Alameda de las Pulgas, Suite 100
Affiliation City: San Mateo
Affiliation State: CA
Affiliation Country: Not reported
Affiliation Zip: 94403
Affiliation Phone: (650) 372-6200

Affiliation Type Desc: Parent Corporation
Entity Name: AUTO TECH MOTOR SERVICES
Entity Title: Not reported
Affiliation Address: Not reported
Affiliation City: Not reported
Affiliation State: Not reported
Affiliation Country: Not reported

Map ID
 Direction
 Distance
 Elevation

MAP FINDINGS

Site

Database(s)

EDR ID Number
 EPA ID Number

AUTO TECH MOTOR SERVICES (Continued)

S123532257

Affiliation Zip: Not reported
 Affiliation Phone: Not reported

BG351
SE
1/8-1/4
0.230 mi.
1215 ft.

AUTOTECH MOTOR SERVICE
601 S CLAREMONT
SAN MATEO, CA 94402
Site 2 of 9 in cluster BG

RCRA NonGen / NLR

1024788372
CAL000045411

Relative:
Lower
Actual:
22 ft.

RCRA NonGen / NLR:
 Date Form Received by Agency: 1991-06-25 00:00:00.0
 Handler Name: AUTOTECH MOTOR SERVICE
 Handler Address: 601 S CLAREMONT
 Handler City,State,Zip: SAN MATEO, CA 94402-0000
 EPA ID: CAL000045411
 Contact Name: SAMI HADDAD/OWNER
 Contact Address: 601 S CLAREMONT ST
 Contact City,State,Zip: SAN MATEO, CA 94402
 Contact Telephone: 650-343-6833
 Contact Fax: 000-000-0000
 Contact Email: BANDAR@AOL.COM
 Contact Title: Not reported
 EPA Region: 09
 Land Type: Not reported
 Federal Waste Generator Description: Not a generator, verified
 Non-Notifier: Not reported
 Biennial Report Cycle: Not reported
 Accessibility: Not reported
 Active Site Indicator: Handler Activities
 State District Owner: Not reported
 State District: Not reported
 Mailing Address: 601 S CLAREMONT ST
 Mailing City,State,Zip: SAN MATEO, CA 94402-0000
 Owner Name: SAMI R HADDAD
 Owner Type: Other
 Operator Name: SAMI HADDAD/OWNER
 Operator Type: Other
 Short-Term Generator Activity: No
 Importer Activity: No
 Mixed Waste Generator: No
 Transporter Activity: No
 Transfer Facility Activity: No
 Recycler Activity with Storage: No
 Small Quantity On-Site Burner Exemption: No
 Smelting Melting and Refining Furnace Exemption: No
 Underground Injection Control: No
 Off-Site Waste Receipt: No
 Universal Waste Indicator: Yes
 Universal Waste Destination Facility: Yes
 Federal Universal Waste: No
 Active Site Fed-Reg Treatment Storage and Disposal Facility: Not reported
 Active Site Converter Treatment storage and Disposal Facility: Not reported
 Active Site State-Reg Treatment Storage and Disposal Facility: Not reported
 Active Site State-Reg Handler: ---
 Federal Facility Indicator: Not reported
 Hazardous Secondary Material Indicator: N
 Sub-Part K Indicator: Not reported

Map ID
 Direction
 Distance
 Elevation

MAP FINDINGS

Site

Database(s)

EDR ID Number
 EPA ID Number

AUTOTECH MOTOR SERVICE (Continued)

1024788372

Commercial TSD Indicator:	No
Treatment Storage and Disposal Type:	Not reported
2018 GPRA Permit Baseline:	Not on the Baseline
2018 GPRA Renewals Baseline:	Not on the Baseline
Permit Renewals Workload Universe:	Not reported
Permit Workload Universe:	Not reported
Permit Progress Universe:	Not reported
Post-Closure Workload Universe:	Not reported
Closure Workload Universe:	Not reported
202 GPRA Corrective Action Baseline:	No
Corrective Action Workload Universe:	No
Subject to Corrective Action Universe:	No
Non-TSDFs Where RCRA CA has Been Imposed Universe:	No
TSDFs Potentially Subject to CA Under 3004 (u)/(v) Universe:	No
TSDFs Only Subject to CA under Discretionary Auth Universe:	No
Corrective Action Priority Ranking:	No NCAPS ranking
Environmental Control Indicator:	No
Institutional Control Indicator:	No
Human Exposure Controls Indicator:	N/A
Groundwater Controls Indicator:	N/A
Operating TSDF Universe:	Not reported
Full Enforcement Universe:	Not reported
Significant Non-Complier Universe:	No
Unaddressed Significant Non-Complier Universe:	No
Addressed Significant Non-Complier Universe:	No
Significant Non-Complier With a Compliance Schedule Universe:	No
Financial Assurance Required:	Not reported
Handler Date of Last Change:	2018-09-05 15:41:35.0
Recognized Trader-Importer:	No
Recognized Trader-Exporter:	No
Importer of Spent Lead Acid Batteries:	No
Exporter of Spent Lead Acid Batteries:	No
Recycler Activity Without Storage:	No
Manifest Broker:	No
Sub-Part P Indicator:	No

Handler - Owner Operator:

Owner/Operator Indicator:	Owner
Owner/Operator Name:	SAMI R HADDAD
Legal Status:	Other
Date Became Current:	Not reported
Date Ended Current:	Not reported
Owner/Operator Address:	601 S CLAREMONT ST
Owner/Operator City,State,Zip:	SAN MATEO, CA 94402-0000
Owner/Operator Telephone:	650-343-6833
Owner/Operator Telephone Ext:	Not reported
Owner/Operator Fax:	Not reported
Owner/Operator Email:	Not reported

Owner/Operator Indicator:	Operator
Owner/Operator Name:	SAMI HADDAD/OWNER
Legal Status:	Other
Date Became Current:	Not reported
Date Ended Current:	Not reported
Owner/Operator Address:	601 S CLAREMONT ST
Owner/Operator City,State,Zip:	SAN MATEO, CA 94402

Map ID
Direction
Distance
Elevation

MAP FINDINGS

Site

Database(s)

EDR ID Number
EPA ID Number

AUTOTECH MOTOR SERVICE (Continued)

1024788372

Owner/Operator Telephone: 650-343-6833
Owner/Operator Telephone Ext: Not reported
Owner/Operator Fax: Not reported
Owner/Operator Email: Not reported

Historic Generators:

Receive Date: 1991-06-25 00:00:00.0
Handler Name: AUTOTECH MOTOR SERVICE
Federal Waste Generator Description: Not a generator, verified
State District Owner: Not reported
Large Quantity Handler of Universal Waste: No
Recognized Trader Importer: No
Recognized Trader Exporter: No
Spent Lead Acid Battery Importer: No
Spent Lead Acid Battery Exporter: No
Current Record: Yes
Non Storage Recycler Activity: Not reported
Electronic Manifest Broker: Not reported

List of NAICS Codes and Descriptions:

NAICS Code: 56299
NAICS Description: ALL OTHER WASTE MANAGEMENT SERVICES

Facility Has Received Notices of Violations:

Violations: No Violations Found

Evaluation Action Summary:

Evaluations: No Evaluations Found

BG352
SE
1/8-1/4
0.230 mi.
1215 ft.
Relative:
Lower
Actual:
22 ft.

AUTO TECH MOTOR SERVICES
601 S CLAREMONT ST
SAN MATEO, CA 94402
Site 3 of 9 in cluster BG

FINDS 1023335190
San Mateo Co. BI N/A

FINDS:
Registry ID: 110066302067

Click Here:

Environmental Interest/Information System:
STATE MASTER

Click this hyperlink while viewing on your computer to access additional FINDS: detail in the EDR Site Report.

San Mateo Co. BI:

Name: AUTO TECH MOTOR SERVICES
Address: 601 CLAREMONT
City,State,Zip: SAN MATEO, CA 94402
Region: SAN MATEO
Facility ID: FA0010371
Prog Element Code: GENERATES and RECYCLES WASTE OIL/SOLVENT
Record Id: PR0010776
Description: GENERATES & RECYCLES WASTE OIL/SOLVENT
Facility Status: Active, billable

Map ID
Direction
Distance
Elevation

MAP FINDINGS

Site

Database(s)

EDR ID Number
EPA ID Number

AUTO TECH MOTOR SERVICES (Continued)

1023335190

Program Category: HAZARDOUS WASTE PROGRAM

Name: AUTO TECH MOTOR SERVICES
Address: 601 CLAREMONT
City,State,Zip: SAN MATEO, CA 94402
Region: SAN MATEO
Facility ID: FA0010371
Prog Element Code: STORES MV FUELS OR WASTE ONLY
Record Id: PR0003423
Description: STORES MV FUELS OR WASTE ONLY
Facility Status: Active, billable
Program Category: BUSINESS PLAN PROGRAM

Name: AUTO TECH MOTOR SERVICES
Address: 601 CLAREMONT
City,State,Zip: SAN MATEO, CA 94402
Region: SAN MATEO
Facility ID: FA0010371
Prog Element Code: STORMWATER ANNUAL INSPECTION FEE
Record Id: PR0064932
Description: STORMWATER ANNUAL FEE - INSP FREQ EVERY 2 YRS
Facility Status: Inactive, non-billable
Program Category: STORMWATER

AZ353
West
1/8-1/4
0.230 mi.
1217 ft.

RESTAURANT MUTSU
279 BALDWIN
SAN MATEO, CA 94401
Site 4 of 8 in cluster AZ

San Mateo Co. BI S123179549
N/A

Relative:
Higher
Actual:
28 ft.

San Mateo Co. BI:
Name: RESTAURANT MUTSU
Address: 279 BALDWIN
City,State,Zip: SAN MATEO, CA 94401
Region: SAN MATEO
Facility ID: FA0001529
Prog Element Code: STORMWATER ANNUAL INSPECTION FEE
Record Id: PR0069484
Description: STORMWATER ANNUAL FEE - INSP FREQ EVERY 2 YRS
Facility Status: Inactive, non-billable
Program Category: STORMWATER

AZ354
West
1/8-1/4
0.230 mi.
1217 ft.

KAGURA RESTAURANT
279 BALDWIN
SAN MATEO, CA 94401
Site 5 of 8 in cluster AZ

San Mateo Co. BI S123183506
N/A

Relative:
Higher
Actual:
28 ft.

San Mateo Co. BI:
Name: KAGURA RESTAURANT
Address: 279 BALDWIN
City,State,Zip: SAN MATEO, CA 94401
Region: SAN MATEO
Facility ID: FA0054367
Prog Element Code: STORMWATER ANNUAL INSPECTION FEE
Record Id: PR0075019

Map ID
Direction
Distance
Elevation

MAP FINDINGS

Site

Database(s)

EDR ID Number
EPA ID Number

KAGURA RESTAURANT (Continued)

S123183506

Description: STORMWATER ANNUAL FEE - INSP FREQ EVERY 2 YRS
Facility Status: Inactive, non-billable
Program Category: STORMWATER

AZ355
West
1/8-1/4
0.231 mi.
1218 ft.

STANFORD PACKARD LAB SERVICES
277 BALDWIN
SAN MATEO, CA 94401
Site 6 of 8 in cluster AZ

San Mateo Co. BI

S123181852
N/A

Relative:
Higher
Actual:
28 ft.

San Mateo Co. BI:
Name: STANFORD PACKARD LAB SERVICES
Address: 277 BALDWIN
City,State,Zip: SAN MATEO, CA 94401
Region: SAN MATEO
Facility ID: FA0028633
Prog Element Code: LIMITED MEDICAL WASTE HAULER EXEMPTION
Record Id: PR0047872
Description: SQG WITH TRANSPORT
Facility Status: Inactive, non-billable
Program Category: MEDICAL WASTE

AZ356
West
1/8-1/4
0.231 mi.
1220 ft.

PENINSULA COFFEE ROASTER
273 BALDWIN
SAN MATEO, CA 94401
Site 7 of 8 in cluster AZ

San Mateo Co. BI

S123179643
N/A

Relative:
Higher
Actual:
28 ft.

San Mateo Co. BI:
Name: PENINSULA COFFEE ROASTER
Address: 273 BALDWIN
City,State,Zip: SAN MATEO, CA 94401
Region: SAN MATEO
Facility ID: FA0001893
Prog Element Code: STORMWATER ANNUAL INSPECTION FEE
Record Id: PR0069483
Description: STORMWATER ANNUAL FEE - INSP FREQ EVERY 2 YRS
Facility Status: Inactive, non-billable
Program Category: STORMWATER

AZ357
West
1/8-1/4
0.231 mi.
1221 ft.

BOBABIA
271-273 BALDWIN
SAN MATEO, CA 94401
Site 8 of 8 in cluster AZ

San Mateo Co. BI

S123183799
N/A

Relative:
Higher
Actual:
28 ft.

San Mateo Co. BI:
Name: BOBABIA
Address: 271-273 BALDWIN
City,State,Zip: SAN MATEO, CA 94401
Region: SAN MATEO
Facility ID: FA0056451
Prog Element Code: STORMWATER ANNUAL INSPECTION FEE
Record Id: PR0077752
Description: STORMWATER ANNUAL FEE - INSP FREQ EVERY 2 YRS

Map ID
 Direction
 Distance
 Elevation

MAP FINDINGS

Site

Database(s)

EDR ID Number
 EPA ID Number

BOBABIA (Continued)

S123183799

Facility Status: Inactive, non-billable
 Program Category: STORMWATER

**BH358
 NW
 1/8-1/4
 0.232 mi.
 1224 ft.**

**HOLLAND AUTOMOTIVE SERVICE DBA HOLLAND CAR CARE
 22 S CLAREMONT ST
 SAN MATEO, CA 94401**

RCRA NonGen / NLR

**1026493587
 CAL000458409**

Site 1 of 4 in cluster BH

**Relative:
 Lower**

RCRA NonGen / NLR:

**Actual:
 25 ft.**

Date Form Received by Agency:	2020-11-20 00:00:00.0
Handler Name:	HOLLAND AUTOMOTIVE SERVICE DBA HOLLAND CAR CARE
Handler Address:	22 S CLAREMONT ST
Handler City,State,Zip:	SAN MATEO, CA 94401
EPA ID:	CAL000458409
Contact Name:	ROCKY VALLABH
Contact Address:	1380 INDUSTRIAL RD
Contact City,State,Zip:	SAN CARLOS, CA 94070
Contact Telephone:	650-453-3531
Contact Fax:	Not reported
Contact Email:	RMVALLABH@YAHOO.COM
Contact Title:	Not reported
EPA Region:	09
Land Type:	Not reported
Federal Waste Generator Description:	Not a generator, verified
Non-Notifier:	Not reported
Biennial Report Cycle:	Not reported
Accessibility:	Not reported
Active Site Indicator:	Not reported
State District Owner:	Not reported
State District:	Not reported
Mailing Address:	1380 INDUSTRIAL RD
Mailing City,State,Zip:	SAN CARLOS, CA 94070
Owner Name:	ROCKY VALLABH
Owner Type:	Other
Operator Name:	ROCKY VALLABH
Operator Type:	Other
Short-Term Generator Activity:	No
Importer Activity:	No
Mixed Waste Generator:	No
Transporter Activity:	No
Transfer Facility Activity:	No
Recycler Activity with Storage:	No
Small Quantity On-Site Burner Exemption:	No
Smelting Melting and Refining Furnace Exemption:	No
Underground Injection Control:	No
Off-Site Waste Receipt:	No
Universal Waste Indicator:	No
Universal Waste Destination Facility:	No
Federal Universal Waste:	No
Active Site Fed-Reg Treatment Storage and Disposal Facility:	Not reported
Active Site Converter Treatment storage and Disposal Facility:	Not reported
Active Site State-Reg Treatment Storage and Disposal Facility:	Not reported
Active Site State-Reg Handler:	---
Federal Facility Indicator:	Not reported
Hazardous Secondary Material Indicator:	N
Sub-Part K Indicator:	Not reported
Commercial TSD Indicator:	No

Map ID
 Direction
 Distance
 Elevation

MAP FINDINGS

Site

Database(s)

EDR ID Number
 EPA ID Number

HOLLAND AUTOMOTIVE SERVICE DBA HOLLAND CAR CARE (Continued)

1026493587

Treatment Storage and Disposal Type:	Not reported
2018 GPRA Permit Baseline:	Not on the Baseline
2018 GPRA Renewals Baseline:	Not on the Baseline
Permit Renewals Workload Universe:	Not reported
Permit Workload Universe:	Not reported
Permit Progress Universe:	Not reported
Post-Closure Workload Universe:	Not reported
Closure Workload Universe:	Not reported
202 GPRA Corrective Action Baseline:	No
Corrective Action Workload Universe:	No
Subject to Corrective Action Universe:	No
Non-TSDFs Where RCRA CA has Been Imposed Universe:	No
TSDFs Potentially Subject to CA Under 3004 (u)/(v) Universe:	No
TSDFs Only Subject to CA under Discretionary Auth Universe:	No
Corrective Action Priority Ranking:	No NCAPS ranking
Environmental Control Indicator:	No
Institutional Control Indicator:	No
Human Exposure Controls Indicator:	N/A
Groundwater Controls Indicator:	N/A
Operating TSDF Universe:	Not reported
Full Enforcement Universe:	Not reported
Significant Non-Complier Universe:	No
Unaddressed Significant Non-Complier Universe:	No
Addressed Significant Non-Complier Universe:	No
Significant Non-Complier With a Compliance Schedule Universe:	No
Financial Assurance Required:	Not reported
Handler Date of Last Change:	2020-11-30 19:32:59.0
Recognized Trader-Importer:	No
Recognized Trader-Exporter:	No
Importer of Spent Lead Acid Batteries:	No
Exporter of Spent Lead Acid Batteries:	No
Recycler Activity Without Storage:	No
Manifest Broker:	No
Sub-Part P Indicator:	No

Handler - Owner Operator:

Owner/Operator Indicator:	Owner
Owner/Operator Name:	ROCKY VALLABH
Legal Status:	Other
Date Became Current:	Not reported
Date Ended Current:	Not reported
Owner/Operator Address:	1380 INDUSTRIAL RD
Owner/Operator City,State,Zip:	SAN CARLOS, CA 94070
Owner/Operator Telephone:	650-453-3531
Owner/Operator Telephone Ext:	Not reported
Owner/Operator Fax:	Not reported
Owner/Operator Email:	Not reported

Owner/Operator Indicator:	Operator
Owner/Operator Name:	ROCKY VALLABH
Legal Status:	Other
Date Became Current:	Not reported
Date Ended Current:	Not reported
Owner/Operator Address:	1380 INDUSTRIAL RD
Owner/Operator City,State,Zip:	SAN CARLOS, CA 94070
Owner/Operator Telephone:	650-453-3531

Map ID
Direction
Distance
Elevation

MAP FINDINGS

Site

Database(s)

EDR ID Number
EPA ID Number

HOLLAND AUTOMOTIVE SERVICE DBA HOLLAND CAR CARE (Continued)

1026493587

Owner/Operator Telephone Ext: Not reported
Owner/Operator Fax: Not reported
Owner/Operator Email: Not reported

Historic Generators:

Receive Date: 2020-11-20 00:00:00.0
Handler Name: HOLLAND AUTOMOTIVE SERVICE DBA HOLLAND CAR CARE
Federal Waste Generator Description: Not a generator, verified
State District Owner: Not reported
Large Quantity Handler of Universal Waste: No
Recognized Trader Importer: No
Recognized Trader Exporter: No
Spent Lead Acid Battery Importer: No
Spent Lead Acid Battery Exporter: No
Current Record: Yes
Non Storage Recycler Activity: Not reported
Electronic Manifest Broker: Not reported

List of NAICS Codes and Descriptions:

NAICS Code: 811111
NAICS Description: GENERAL AUTOMOTIVE REPAIR

Facility Has Received Notices of Violations:

Violations: No Violations Found

Evaluation Action Summary:

Evaluations: No Evaluations Found

**BH359
NW
1/8-1/4
0.232 mi.
1224 ft.**

**HOLLAND CAR CARE
22 SO. CLAREMONT ST.
SAN MATEO, CA 94401
Site 2 of 4 in cluster BH**

**SWEEPS UST S106927337
N/A**

**Relative:
Lower**

SWEEPS UST:

**Actual:
25 ft.**

Name: HOLLAND CAR CARE
Address: 22 SO. CLAREMONT ST.
City: SAN MATEO
Status: Not reported
Comp Number: 110174
Number: Not reported
Board Of Equalization: Not reported
Referral Date: Not reported
Action Date: Not reported
Created Date: Not reported
Owner Tank Id: Not reported
SWRCB Tank Id: 41-000-110174-000001
Tank Status: Not reported
Capacity: 550
Active Date: Not reported
Tank Use: M.V. FUEL
STG: PRODUCT
Content: REG UNLEADED
Number Of Tanks: 1

Map ID
 Direction
 Distance
 Elevation

MAP FINDINGS

Site

Database(s)

EDR ID Number
 EPA ID Number

BH360 **HOLLAND CAR CARE INC** **RCRA NonGen / NLR** **1024785900**
NW **22 S CLAREMONT**
1/8-1/4 **SAN MATEO, CA 94401**
0.232 mi.
1224 ft. **Site 3 of 4 in cluster BH**

Relative:
Lower
Actual:
25 ft.

RCRA NonGen / NLR:
 Date Form Received by Agency: 1989-11-14 00:00:00.0
 Handler Name: HOLLAND CAR CARE INC
 Handler Address: 22 S CLAREMONT
 Handler City,State,Zip: SAN MATEO, CA 94401-0000
 EPA ID: CAL000009313
 Contact Name: SCHWARTZ MARK
 Contact Address: 22 SO CLAREMONT ST
 Contact City,State,Zip: SAN MATEO, CA 94401
 Contact Telephone: 650-344-8815
 Contact Fax: 000-000-0000
 Contact Email: HOLLANDCARCAREOFFICE@YAHOO.COM
 Contact Title: Not reported
 EPA Region: 09
 Land Type: Not reported
 Federal Waste Generator Description: Not a generator, verified
 Non-Notifier: Not reported
 Biennial Report Cycle: Not reported
 Accessibility: Not reported
 Active Site Indicator: Handler Activities
 State District Owner: Not reported
 State District: Not reported
 Mailing Address: 22 S CLAREMONT ST
 Mailing City,State,Zip: SAN MATEO, CA 94401-3258
 Owner Name: MARK SCHWARTZ
 Owner Type: Other
 Operator Name: SCHWARTZ MARK
 Operator Type: Other
 Short-Term Generator Activity: No
 Importer Activity: No
 Mixed Waste Generator: No
 Transporter Activity: No
 Transfer Facility Activity: No
 Recycler Activity with Storage: No
 Small Quantity On-Site Burner Exemption: No
 Smelting Melting and Refining Furnace Exemption: No
 Underground Injection Control: No
 Off-Site Waste Receipt: No
 Universal Waste Indicator: Yes
 Universal Waste Destination Facility: Yes
 Federal Universal Waste: No
 Active Site Fed-Reg Treatment Storage and Disposal Facility: Not reported
 Active Site Converter Treatment storage and Disposal Facility: Not reported
 Active Site State-Reg Treatment Storage and Disposal Facility: Not reported
 Active Site State-Reg Handler: ---
 Federal Facility Indicator: Not reported
 Hazardous Secondary Material Indicator: N
 Sub-Part K Indicator: Not reported
 Commercial TSD Indicator: No
 Treatment Storage and Disposal Type: Not reported
 2018 GPRA Permit Baseline: Not on the Baseline
 2018 GPRA Renewals Baseline: Not on the Baseline
 Permit Renewals Workload Universe: Not reported

Map ID
 Direction
 Distance
 Elevation

MAP FINDINGS

Site

Database(s)

EDR ID Number
 EPA ID Number

HOLLAND CAR CARE INC (Continued)

1024785900

Permit Workload Universe:	Not reported
Permit Progress Universe:	Not reported
Post-Closure Workload Universe:	Not reported
Closure Workload Universe:	Not reported
202 GPRA Corrective Action Baseline:	No
Corrective Action Workload Universe:	No
Subject to Corrective Action Universe:	No
Non-TSDFs Where RCRA CA has Been Imposed Universe:	No
TSDFs Potentially Subject to CA Under 3004 (u)/(v) Universe:	No
TSDFs Only Subject to CA under Discretionary Auth Universe:	No
Corrective Action Priority Ranking:	No NCAPS ranking
Environmental Control Indicator:	No
Institutional Control Indicator:	No
Human Exposure Controls Indicator:	N/A
Groundwater Controls Indicator:	N/A
Operating TSDF Universe:	Not reported
Full Enforcement Universe:	Not reported
Significant Non-Complier Universe:	No
Unaddressed Significant Non-Complier Universe:	No
Addressed Significant Non-Complier Universe:	No
Significant Non-Complier With a Compliance Schedule Universe:	No
Financial Assurance Required:	Not reported
Handler Date of Last Change:	2018-09-05 15:40:52.0
Recognized Trader-Importer:	No
Recognized Trader-Exporter:	No
Importer of Spent Lead Acid Batteries:	No
Exporter of Spent Lead Acid Batteries:	No
Recycler Activity Without Storage:	No
Manifest Broker:	No
Sub-Part P Indicator:	No

Handler - Owner Operator:

Owner/Operator Indicator:	Operator
Owner/Operator Name:	SCHWARTZ MARK
Legal Status:	Other
Date Became Current:	Not reported
Date Ended Current:	Not reported
Owner/Operator Address:	22 SO CLAREMONT ST
Owner/Operator City,State,Zip:	SAN MATEO, CA 94401
Owner/Operator Telephone:	650-344-8815
Owner/Operator Telephone Ext:	Not reported
Owner/Operator Fax:	Not reported
Owner/Operator Email:	Not reported

Owner/Operator Indicator:	Owner
Owner/Operator Name:	MARK SCHWARTZ
Legal Status:	Other
Date Became Current:	Not reported
Date Ended Current:	Not reported
Owner/Operator Address:	22 SOUTH CLAREMONT ST
Owner/Operator City,State,Zip:	SAN MATEO, CA 94401-0000
Owner/Operator Telephone:	650-344-8815
Owner/Operator Telephone Ext:	Not reported
Owner/Operator Fax:	Not reported
Owner/Operator Email:	Not reported

Map ID
 Direction
 Distance
 Elevation

MAP FINDINGS

Site

Database(s)

EDR ID Number
 EPA ID Number

HOLLAND CAR CARE INC (Continued)

1024785900

Historic Generators:

Receive Date:	1989-11-14 00:00:00.0
Handler Name:	HOLLAND CAR CARE INC
Federal Waste Generator Description:	Not a generator, verified
State District Owner:	Not reported
Large Quantity Handler of Universal Waste:	No
Recognized Trader Importer:	No
Recognized Trader Exporter:	No
Spent Lead Acid Battery Importer:	No
Spent Lead Acid Battery Exporter:	No
Current Record:	Yes
Non Storage Recycler Activity:	Not reported
Electronic Manifest Broker:	Not reported

List of NAICS Codes and Descriptions:

NAICS Code:	56299
NAICS Description:	ALL OTHER WASTE MANAGEMENT SERVICES

Facility Has Received Notices of Violations:

Violations:	No Violations Found
-------------	---------------------

Evaluation Action Summary:

Evaluations:	No Evaluations Found
--------------	----------------------

**BH361
 NW
 1/8-1/4
 0.232 mi.
 1224 ft.**

**HOLLAND CAR CARE
 22 S CLAREMONT
 SAN MATEO, CA 94401
 Site 4 of 4 in cluster BH**

**CERS HAZ WASTE
 CERS
 HWTS
 S121767948
 N/A**

**Relative:
 Lower
 Actual:
 25 ft.**

CERS HAZ WASTE:
 Name: HOLLAND CAR CARE
 Address: 22 S CLAREMONT
 City,State,Zip: SAN MATEO, CA 94401
 Site ID: 36682
 CERS ID: 10065562
 CERS Description: Hazardous Waste Generator

CERS:
 Name: HOLLAND CAR CARE
 Address: 22 S CLAREMONT
 City,State,Zip: SAN MATEO, CA 94401
 Site ID: 36682
 CERS ID: 10065562
 CERS Description: Chemical Storage Facilities

Violations:
 Site ID: 36682
 Site Name: HOLLAND CAR CARE
 Violation Date: 05-16-2016
 Citation: 40 CFR 1 265.33 - U.S. Code of Federal Regulations, Title 40, Chapter 1, Section(s) 265.33
 Violation Description: Failure of the facility to test and maintain all communications or alarm systems, fire protection equipment, spill control equipment, and decontamination equipment.

Map ID
Direction
Distance
Elevation

MAP FINDINGS

Site

Database(s)

EDR ID Number
EPA ID Number

HOLLAND CAR CARE (Continued)

S121767948

Violation Notes: Returned to compliance on 06/13/2016. Upon review, it was determined that the re-fillable eyewash station water should be changed and unit cleaned. Fire extinguishers are 2 weeks past their annual service date.

Violation Division: San Mateo County Environmental Health
Violation Program: HW
Violation Source: CERS

Site ID: 36682
Site Name: HOLLAND CAR CARE
Violation Date: 05-16-2016

Citation: 40 CFR 1 262.34(d)(5)(ii) - U.S. Code of Federal Regulations, Title 40, Chapter 1, Section(s) 262.34(d)(5)(ii)

Violation Description: Failure to post, next to the telephone, Emergency Information (SQG) containing the location of emergency equipment, contact names and numbers.

Violation Notes: Returned to compliance on 06/13/2016.
Violation Division: San Mateo County Environmental Health
Violation Program: HW
Violation Source: CERS

Site ID: 36682
Site Name: HOLLAND CAR CARE
Violation Date: 05-16-2016

Citation: HSC 6.95 25508(a)(3) - California Health and Safety Code, Chapter 6.95, Section(s) 25508(a)(3)

Violation Description: Failure to complete and electronically submit hazardous material inventory information for all reportable hazardous materials on site at or above reportable quantities.

Violation Notes: Returned to compliance on 06/13/2016. Update the inventory to properly reflect the tanks at the facility. During the inspections, we noted the following estimated tank quantities: 100 gal waste antifreeze/coolant 500 gal used oil 240 gal new oil 120 gal new oil 120 gal new oil 220 gal new oil 55 gal new oil 55 gal new oil 220 gal new oil The operator is also advised that exceeding 1,320 gallon shell capacity for petroleum product tanks will trigger the facility to be included in the aboveground petroleum storage act. Many additional requirements, including a spill prevention control and countermeasures program, will be required if that occurs.

Violation Division: San Mateo County Environmental Health
Violation Program: HMRRP
Violation Source: CERS

Site ID: 36682
Site Name: HOLLAND CAR CARE
Violation Date: 05-31-2018

Citation: 40 CFR 1 265.201(c)(5) - U.S. Code of Federal Regulations, Title 40, Chapter 1, Section(s) 265.201(c)(5)

Violation Description: Failure to inspect hazardous waste tanks for the following, when present: 4) The construction materials of the tank at least weekly to detect corrosion or leaking of fixtures or seams. 5) The construction materials of, and the area immediately surrounding, discharge confinement structures (e.g., dikes) at least weekly to detect erosion or obvious signs of leakage (e.g., wet spots or dead vegetation).

Violation Notes: Returned to compliance on 08/14/2018. The facility is required to conduct daily and weekly inspections of hazard waste tanks. During the weekly inspection, the facility must be able to inspect each side of

Map ID
Direction
Distance
Elevation

MAP FINDINGS

Site

Database(s)

EDR ID Number
EPA ID Number

HOLLAND CAR CARE (Continued)

S121767948

the tank for signs of leaking. The tank is in a corner and not all sides are accessible for viewing. Provide space around the tank to allow for proper weekly inspections. Provide evidence that this space has been made and confirm in writing that the tank inspection procedure is in place. Submit this to Env. Health within 30 days.

Violation Division: San Mateo County Environmental Health
Violation Program: HW
Violation Source: CERS

Site ID: 36682
Site Name: HOLLAND CAR CARE
Violation Date: 05-31-2018
Citation: 22 CCR 12 66262.23(a)(4) - California Code of Regulations, Title 22, Chapter 12, Section(s) 66262.23(a)(4)

Violation Description: Failure to send a legible copy of each hazardous waste manifest to the Department within 30 days of each shipment of hazardous waste.

Violation Notes: Returned to compliance on 08/01/2018. Uniform hazardous waste manifest from 3/2017 was not sent to DTSC within 30 days. Submit evidence of correction to Env. Health within 30 days. Address for sending Uniform HW Manifests: DTSC Generator Manifests P.O. Box 400 Sacramento, CA 95812-0400

Violation Division: San Mateo County Environmental Health
Violation Program: HW
Violation Source: CERS

Site ID: 36682
Site Name: HOLLAND CAR CARE
Violation Date: 05-16-2016
Citation: HSC 6.95 25505(a)(4) - California Health and Safety Code, Chapter 6.95, Section(s) 25505(a)(4)

Violation Description: Failure to provide initial and annual training to all employees in safety procedures in the event of a release or threatened release of a hazardous material or failure to document and maintain training records for a minimum of three years.

Violation Notes: Returned to compliance on 06/13/2016. Provide a copy to the environmental health department within 30 days.

Violation Division: San Mateo County Environmental Health
Violation Program: HMRRP
Violation Source: CERS

Site ID: 36682
Site Name: HOLLAND CAR CARE
Violation Date: 05-31-2018
Citation: HSC 6.5 25250.22 - California Health and Safety Code, Chapter 6.5, Section(s) 25250.22

Violation Description: Failure to properly manage used oil and/or fuel filters in accordance with the requirements.

Violation Notes: Returned to compliance on 07/20/2018. The metal used oil filter drum did not have a lid placed on it during the inspection. Provide evidence the container is kept closed when not actively being filled or drained. Submit that to Env. Health by the comply by date. The drum is dated 6/12/17. Have the filters picked up by 6/12/18.

Violation Division: San Mateo County Environmental Health
Violation Program: HW
Violation Source: CERS

Site ID: 36682

Map ID
Direction
Distance
Elevation

MAP FINDINGS

Site

Database(s)

EDR ID Number
EPA ID Number

HOLLAND CAR CARE (Continued)

S121767948

Site Name: HOLLAND CAR CARE
Violation Date: 05-31-2018
Citation: HSC 6.95 25508(a)(3) - California Health and Safety Code, Chapter 6.95, Section(s) 25508(a)(3)
Violation Description: Failure to complete and electronically submit the Business Activities Page and/or Business Owner Operator Identification Page.
Violation Notes: Returned to compliance on 05/31/2018. Emergency 24 hour phone numbers added to the HMBP during the inspection. Corrected on site.
Violation Division: San Mateo County Environmental Health
Violation Program: HMRRP
Violation Source: CERS

Site ID: 36682
Site Name: HOLLAND CAR CARE
Violation Date: 05-16-2016
Citation: 40 CFR 1 265.173 - U.S. Code of Federal Regulations, Title 40, Chapter 1, Section(s) 265.173
Violation Description: Failure to properly close hazardous waste containers when not in active use.
Violation Notes: Returned to compliance on 08/09/2016. Close the used oil, waste coolant, and used oil and fuel filters containers.
Violation Division: San Mateo County Environmental Health
Violation Program: HW
Violation Source: CERS

Site ID: 36682
Site Name: HOLLAND CAR CARE
Violation Date: 05-16-2016
Citation: HSC 6.95 25505.1 - California Health and Safety Code, Chapter 6.95, Section(s) 25505.1
Violation Description: Failure to notify property owner in writing that the business is subject to the business plan program and has complied with its provisions.
Violation Notes: Returned to compliance on 06/13/2016.
Violation Division: San Mateo County Environmental Health
Violation Program: HMRRP
Violation Source: CERS

Site ID: 36682
Site Name: HOLLAND CAR CARE
Violation Date: 05-08-2014
Citation: 19 CCR 4 2729.5 - California Code of Regulations, Title 19, Chapter 4, Section(s) 2729.5
Violation Description: Failure to submit inventory reports (Activities, Owner/Operator, Hazardous Materials Descriptions and Map pages, if required. Documentation must be resubmitted (for facilities which exceed EPCRA thresholds) or re-certified (for facilities which do not exceed EPCRA thresholds) by March 1.
Violation Notes: Returned to compliance on 06/12/2014.
Violation Division: San Mateo County Environmental Health
Violation Program: HMRRP
Violation Source: CERS

Site ID: 36682
Site Name: HOLLAND CAR CARE
Violation Date: 05-31-2018
Citation: 40 CFR 1 265.173 - U.S. Code of Federal Regulations, Title 40, Chapter

Map ID
Direction
Distance
Elevation

MAP FINDINGS

Site

Database(s)

EDR ID Number
EPA ID Number

HOLLAND CAR CARE (Continued)

S121767948

Violation Description: 1, Section(s) 265.173
Failure to meet the following container management requirements: (a) A container holding hazardous waste must always be closed during storage, except when it is necessary to add or remove waste. (b) A container holding hazardous waste must not be opened, handled, or stored in a manner which may rupture the container or cause it to leak.

Violation Notes: Returned to compliance on 08/01/2018. The used oil tank had an open funnel for draining used oil. The waste antifreeze tank lid could not be located. The waste paper used oil filter drum was open. These containers are required to be kept closed when not actively filling/draining. Properly close the container as intended and provide evidence of correction to Env. Health within 30 days.

Violation Division: San Mateo County Environmental Health
Violation Program: HW
Violation Source: CERS

Site ID: 36682
Site Name: HOLLAND CAR CARE
Violation Date: 05-31-2018
Citation: HSC 6.95 25505(a)(4) - California Health and Safety Code, Chapter 6.95, Section(s) 25505(a)(4)

Violation Description: Failure to provide initial and annual training to all employees in safety procedures in the event of a release or threatened release of a hazardous material or failure to document and maintain training records for a minimum of three years.

Violation Notes: Returned to compliance on 07/20/2018. No training record found after 2016. Submit a copy of the annual training record for 2017-2018 to Env. Health within 30 days.

Violation Division: San Mateo County Environmental Health
Violation Program: HMRRP
Violation Source: CERS

Site ID: 36682
Site Name: HOLLAND CAR CARE
Violation Date: 05-31-2018
Citation: 40 CFR 1 265.33 - U.S. Code of Federal Regulations, Title 40, Chapter 1, Section(s) 265.33

Violation Description: Failure to test and maintain as necessary all facility communications or alarm systems, fire protection equipment, spill control equipment, and decontamination equipment to assure its proper operation in time of emergency.

Violation Notes: Returned to compliance on 07/20/2018. Fire extinguisher missed their annual certification date (5/26). Provide evidence that fire extinguisher receive their annual certification. Submit that by the comply by date.

Violation Division: San Mateo County Environmental Health
Violation Program: HW
Violation Source: CERS

Site ID: 36682
Site Name: HOLLAND CAR CARE
Violation Date: 05-31-2018
Citation: 22 CCR 12 66262.34(f) - California Code of Regulations, Title 22, Chapter 12, Section(s) 66262.34(f)

Violation Description: Failure to properly label hazardous waste accumulation containers and portable tanks with the following requirements: "Hazardous Waste",

Map ID
Direction
Distance
Elevation

MAP FINDINGS

Site

Database(s)

EDR ID Number
EPA ID Number

HOLLAND CAR CARE (Continued)

S121767948

name and address of the generator, physical and chemical characteristics of the Hazardous Waste, and starting accumulation date.

Violation Notes: Returned to compliance on 08/14/2018. The label for the waste paper oil filters drum did not include an accumulation start date. Provide the date and submit evidence of correction to Env. Health by the comply by date.

Violation Division: San Mateo County Environmental Health
Violation Program: HW
Violation Source: CERS

Site ID: 36682
Site Name: HOLLAND CAR CARE
Violation Date: 05-16-2016
Citation: HSC 6.95 25508(a)(3) - California Health and Safety Code, Chapter 6.95, Section(s) 25508(a)(3)

Violation Description: Failure to complete and electronically submit a site map with all required content.

Violation Notes: Returned to compliance on 06/13/2016.

Violation Division: San Mateo County Environmental Health
Violation Program: HMRRP
Violation Source: CERS

Site ID: 36682
Site Name: HOLLAND CAR CARE
Violation Date: 05-31-2018
Citation: HSC 6.5 25123.3(h)(1) - California Health and Safety Code, Chapter 6.5, Section(s) 25123.3(h)(1)

Violation Description: Failure to send hazardous waste offsite for treatment, storage, or disposal within 180 days (or 270 days if waste is transported over 200 miles) for a generator who generates less than 1000 kilogram per month if all of the following conditions are met: (1) The quantity of hazardous waste accumulated onsite never exceeds 6,000 kilograms. (2) The generator complies with the requirements of 40 Code of Federal Regulations section 262.34(d), (e) and (f). (3) The generator does not hold acutely hazardous waste or extremely hazardous waste in an amount greater than one kilogram for more than 90 days.

Violation Notes: Returned to compliance on 07/20/2018. Waste antifreeze is being managed as hazardous waste. The waste antifreeze accumulation start date was greater than 180 days. Provide evidence the waste has been picked up within the last 180 days or have the waste picked up immediately. Submit a record of waste pick-up to Env. Health by the comply by date.

Violation Division: San Mateo County Environmental Health
Violation Program: HW
Violation Source: CERS

Evaluation:
Eval General Type: Other/Unknown
Eval Date: 03-30-2020
Violations Found: No
Eval Type: Other, not routine, done by local agency
Eval Notes: Accepted.
Eval Division: San Mateo County Environmental Health
Eval Program: HMRRP
Eval Source: CERS

Eval General Type: Compliance Evaluation Inspection

Map ID
Direction
Distance
Elevation

MAP FINDINGS

Site

Database(s)

EDR ID Number
EPA ID Number

HOLLAND CAR CARE (Continued)

S121767948

Eval Date: 05-08-2014
Violations Found: No
Eval Type: Routine done by local agency
Eval Notes: Not reported
Eval Division: San Mateo County Environmental Health
Eval Program: HW
Eval Source: CERS

Eval General Type: Compliance Evaluation Inspection
Eval Date: 05-08-2014
Violations Found: Yes
Eval Type: Routine done by local agency
Eval Notes: Not reported
Eval Division: San Mateo County Environmental Health
Eval Program: HMRRP
Eval Source: CERS

Eval General Type: Compliance Evaluation Inspection
Eval Date: 05-16-2016
Violations Found: Yes
Eval Type: Routine done by local agency
Eval Notes: Not reported
Eval Division: San Mateo County Environmental Health
Eval Program: HMRRP
Eval Source: CERS

Eval General Type: Compliance Evaluation Inspection
Eval Date: 05-16-2016
Violations Found: Yes
Eval Type: Routine done by local agency
Eval Notes: Not reported
Eval Division: San Mateo County Environmental Health
Eval Program: HW
Eval Source: CERS

Eval General Type: Compliance Evaluation Inspection
Eval Date: 05-31-2018
Violations Found: Yes
Eval Type: Routine done by local agency
Eval Notes: Facility generates approximately: 1200 gallons used oil per year 100 gallons waste antifreeze 1-2 drums of each paper and metal used oil filters. We discussed the parts washer which has not yet been serviced, but will most likely generate hazardous waste. We discussed aerosol cans, UW bulbs, UW batteries We discussed using the Paintcare program for any waste liquid architectural vb u paint. Facility stores less than 10 auto batteries at a time.
Eval Division: San Mateo County Environmental Health
Eval Program: HW
Eval Source: CERS

Eval General Type: Compliance Evaluation Inspection
Eval Date: 05-31-2018
Violations Found: Yes
Eval Type: Routine done by local agency
Eval Notes: HMBP last submitted 9/14/17 was accepted.
Eval Division: San Mateo County Environmental Health
Eval Program: HMRRP

Map ID
Direction
Distance
Elevation

MAP FINDINGS

Site

Database(s)

EDR ID Number
EPA ID Number

HOLLAND CAR CARE (Continued)

S121767948

Eval Source: CERS

Eval General Type: Other/Unknown
Eval Date: 06-01-2018
Violations Found: No
Eval Type: Other, not routine, done by local agency
Eval Notes: Not reported
Eval Division: San Mateo County Environmental Health
Eval Program: HMRRP
Eval Source: CERS

Eval General Type: Other/Unknown
Eval Date: 06-13-2016
Violations Found: No
Eval Type: Other, not routine, done by local agency
Eval Notes: Facility reviewed and completed business plan submission during the reinspection.
Eval Division: San Mateo County Environmental Health
Eval Program: HMRRP
Eval Source: CERS

Eval General Type: Other/Unknown
Eval Date: 06-13-2016
Violations Found: No
Eval Type: Other, not routine, done by local agency
Eval Notes: The facility was able to close all hazardous waste related violations except providing proper hazardous waste container closure for the used oil and waste coolant. An extension is provided in order to locate and complete the activities needed to properly closed these tanks.
Eval Division: San Mateo County Environmental Health
Eval Program: HW
Eval Source: CERS

Eval General Type: Other/Unknown
Eval Date: 06-19-2015
Violations Found: No
Eval Type: Other, not routine, done by local agency
Eval Notes: Not reported
Eval Division: San Mateo County Environmental Health
Eval Program: HMRRP
Eval Source: CERS

Eval General Type: Other/Unknown
Eval Date: 06-25-2014
Violations Found: No
Eval Type: Other, not routine, done by local agency
Eval Notes: Not reported
Eval Division: San Mateo County Environmental Health
Eval Program: HMRRP
Eval Source: CERS

Eval General Type: Other/Unknown
Eval Date: 07-18-2016
Violations Found: No
Eval Type: Other, not routine, done by local agency
Eval Notes: HMBP accepted
Eval Division: San Mateo County Environmental Health

Map ID
Direction
Distance
Elevation

MAP FINDINGS

Site

Database(s)

EDR ID Number
EPA ID Number

HOLLAND CAR CARE (Continued)

S121767948

Eval Program: HMRRP
Eval Source: CERS

Eval General Type: Other/Unknown
Eval Date: 08-09-2016
Violations Found: No
Eval Type: Other, not routine, done by local agency
Eval Notes: Hole on top of facility tank for oil input was kept closed at the time of the re-inspection.

Eval Division: San Mateo County Environmental Health
Eval Program: HW
Eval Source: CERS

Eval General Type: Other/Unknown
Eval Date: 09-29-2017
Violations Found: No
Eval Type: Other, not routine, done by local agency
Eval Notes: Not reported
Eval Division: San Mateo County Environmental Health
Eval Program: HMRRP
Eval Source: CERS

Enforcement Action:

Site ID: 36682
Site Name: HOLLAND CAR CARE
Site Address: 22 S CLAREMONT
Site City: SAN MATEO
Site Zip: 94401
Enf Action Date: 05-08-2014
Enf Action Type: Notice of Violation (Unified Program)
Enf Action Description: Notice of Violation Issued by the Inspector at the Time of Inspection
Enf Action Notes: Not reported
Enf Action Division: San Mateo County Environmental Health
Enf Action Program: HMRRP
Enf Action Source: CERS

Site ID: 36682
Site Name: HOLLAND CAR CARE
Site Address: 22 S CLAREMONT
Site City: SAN MATEO
Site Zip: 94401
Enf Action Date: 07-16-2018
Enf Action Type: Notice of Violation (Unified Program)
Enf Action Description: Notice of Violation Issued by the Inspector at the Time of Inspection
Enf Action Notes: 8-14-18: Facility closed remaining violations. 7-20-18: Facility responded and closed 4 violations. 4 more pending additional information submitted. NOV delivered 7/17/2018.

Enf Action Division: San Mateo County Environmental Health
Enf Action Program: HMRRP
Enf Action Source: CERS

Site ID: 36682
Site Name: HOLLAND CAR CARE
Site Address: 22 S CLAREMONT
Site City: SAN MATEO
Site Zip: 94401
Enf Action Date: 07-16-2018

Map ID
Direction
Distance
Elevation

MAP FINDINGS

Site

Database(s)

EDR ID Number
EPA ID Number

HOLLAND CAR CARE (Continued)

S121767948

Enf Action Type: Notice of Violation (Unified Program)
Enf Action Description: Notice of Violation Issued by the Inspector at the Time of Inspection
Enf Action Notes: 8-14-18: Facility closed remaining violations. 7-20-18: Facility responded and closed 4 violations. 4 more pending additional information submitted. NOV delivered 7/17/2018.

Enf Action Division: San Mateo County Environmental Health
Enf Action Program: HW
Enf Action Source: CERS

Affiliation:

Affiliation Type Desc: Document Preparer
Entity Name: David Turner
Entity Title: Not reported
Affiliation Address: Not reported
Affiliation City: Not reported
Affiliation State: Not reported
Affiliation Country: Not reported
Affiliation Zip: Not reported
Affiliation Phone: Not reported

Affiliation Type Desc: Property Owner
Entity Name: Mark Schwartz
Entity Title: Not reported
Affiliation Address: 1380 Industrial Rd
Affiliation City: San carlos
Affiliation State: CA
Affiliation Country: United States
Affiliation Zip: 94070
Affiliation Phone: (650) 453-3531

Affiliation Type Desc: CUPA District
Entity Name: San Mateo County Environmental Health
Entity Title: Not reported
Affiliation Address: 2000 Alameda de las Pulgas, Suite 100
Affiliation City: San Mateo
Affiliation State: CA
Affiliation Country: Not reported
Affiliation Zip: 94403
Affiliation Phone: (650) 372-6200

Affiliation Type Desc: Environmental Contact
Entity Name: David Turner
Entity Title: Not reported
Affiliation Address: 22 S Claremont St
Affiliation City: San Mateo
Affiliation State: CA
Affiliation Country: Not reported
Affiliation Zip: 94401
Affiliation Phone: Not reported

Affiliation Type Desc: Identification Signer
Entity Name: David Turner
Entity Title: Service Manager
Affiliation Address: Not reported
Affiliation City: Not reported
Affiliation State: Not reported
Affiliation Country: Not reported

Map ID
Direction
Distance
Elevation

MAP FINDINGS

Site

Database(s)

EDR ID Number
EPA ID Number

HOLLAND CAR CARE (Continued)

S121767948

Affiliation Zip: Not reported
Affiliation Phone: Not reported

Affiliation Type Desc: Legal Owner
Entity Name: HOLLAND CAR CARE INC
Entity Title: Not reported
Affiliation Address: 1380 INDUSTRIAL
Affiliation City: SAN CARLOS
Affiliation State: CA
Affiliation Country: United States
Affiliation Zip: 94070
Affiliation Phone: (650) 453-3531

Affiliation Type Desc: Facility Mailing Address
Entity Name: Mailing Address
Entity Title: Not reported
Affiliation Address: 22 S CLAREMONT
Affiliation City: SAN MATEO
Affiliation State: CA
Affiliation Country: Not reported
Affiliation Zip: 94401
Affiliation Phone: Not reported

Affiliation Type Desc: Operator
Entity Name: Mark Schwartz
Entity Title: Not reported
Affiliation Address: Not reported
Affiliation City: Not reported
Affiliation State: Not reported
Affiliation Country: Not reported
Affiliation Zip: Not reported
Affiliation Phone: (650) 344-8815

Affiliation Type Desc: Parent Corporation
Entity Name: HOLLAND CAR CARE
Entity Title: Not reported
Affiliation Address: Not reported
Affiliation City: Not reported
Affiliation State: Not reported
Affiliation Country: Not reported
Affiliation Zip: Not reported
Affiliation Phone: Not reported

HWTS:

Name: HOLLAND CAR CARE
Address: 22 S CLAREMONT
Address 2: Not reported
City,State,Zip: SAN MATEO, CA 944010000
EPA ID: CAL000043592
Inactive Date: 09/16/1991
Create Date: 02/15/1991
Last Act Date: 07/31/2001
Mailing Name: Not reported
Mailing Address: 22 S CLAREMONT
Mailing Address 2: Not reported
Mailing City,State,Zip: SAN MATEO, CA 944010000

Map ID
Direction
Distance
Elevation

MAP FINDINGS

Site

Database(s)

EDR ID Number
EPA ID Number

HOLLAND CAR CARE (Continued)

S121767948

Owner Name: SCHWARTZ MARK
Owner Address: --
Owner Address 2: Not reported
Owner City,State,Zip: --, 99 --
Contact Name: --
Contact Address: INACTIVE AS OF 9-16-91
Contact Address 2: Not reported
City,State,Zip: --, 99 --

**362
WNW
1/8-1/4
0.232 mi.
1227 ft.**

**SINCLAIR ASSOCIATES
15 ELLSWORTH
SAN MATEO, CA 94401**

**San Mateo Co. BI S106981753
N/A**

**Relative:
Higher
Actual:
28 ft.**

San Mateo Co. BI:
Name: SINCLAIR ASSOCIATES
Address: 15 ELLSWORTH
City,State,Zip: SAN MATEO, CA 94401
Region: SAN MATEO
Facility ID: FA0023483
Prog Element Code: UNDERGROUND TANK - GENERAL
Record Id: PR0027188
Description: UNDERGROUND TANK - GENERAL
Facility Status: Inactive, non-billable
Program Category: UNDERGROUND TANK PROGRAM

**BG363
SE
1/8-1/4
0.234 mi.
1236 ft.**

**AUTOTRONICS AUTO REPAIR
609 S CLAREMONT ST
SAN MATEO, CA 94402**

**RCRA NonGen / NLR 1025868406
CAL000365031**

Site 4 of 9 in cluster BG

**Relative:
Lower
Actual:
22 ft.**

RCRA NonGen / NLR:
Date Form Received by Agency: 2011-06-28 00:00:00.0
Handler Name: AUTOTRONICS AUTO REPAIR
Handler Address: 609 S CLAREMONT ST
Handler City,State,Zip: SAN MATEO, CA 94402
EPA ID: CAL000365031
Contact Name: JOYCE LI
Contact Address: 94 BRIDGEVIEW DR
Contact City,State,Zip: SAN FRANCISCO, CA 94124
Contact Telephone: 650-347-3998
Contact Fax: 650-347-3998
Contact Email: AUTOTRONICS123@YAHOO.COM
Contact Title: Not reported
EPA Region: 09
Land Type: Not reported
Federal Waste Generator Description: Not a generator, verified
Non-Notifier: Not reported
Biennial Report Cycle: Not reported
Accessibility: Not reported
Active Site Indicator: Handler Activities
State District Owner: Not reported
State District: Not reported
Mailing Address: 609 S CLAREMONT ST

Map ID
 Direction
 Distance
 Elevation

MAP FINDINGS

Site

Database(s)

EDR ID Number
 EPA ID Number

AUTOTRONICS AUTO REPAIR (Continued)

1025868406

Mailing City,State,Zip:	SAN MATEO, CA 94402-0000
Owner Name:	JOYCE LI
Owner Type:	Other
Operator Name:	JOYCE LI
Operator Type:	Other
Short-Term Generator Activity:	No
Importer Activity:	No
Mixed Waste Generator:	No
Transporter Activity:	No
Transfer Facility Activity:	No
Recycler Activity with Storage:	Yes
Small Quantity On-Site Burner Exemption:	No
Smelting Melting and Refining Furnace Exemption:	No
Underground Injection Control:	No
Off-Site Waste Receipt:	No
Universal Waste Indicator:	Yes
Universal Waste Destination Facility:	Yes
Federal Universal Waste:	No
Active Site Fed-Reg Treatment Storage and Disposal Facility:	Not reported
Active Site Converter Treatment storage and Disposal Facility:	Not reported
Active Site State-Reg Treatment Storage and Disposal Facility:	Not reported
Active Site State-Reg Handler:	---
Federal Facility Indicator:	Not reported
Hazardous Secondary Material Indicator:	N
Sub-Part K Indicator:	Not reported
Commercial TSD Indicator:	No
Treatment Storage and Disposal Type:	Not reported
2018 GPRC Permit Baseline:	Not on the Baseline
2018 GPRC Renewals Baseline:	Not on the Baseline
Permit Renewals Workload Universe:	Not reported
Permit Workload Universe:	Not reported
Permit Progress Universe:	Not reported
Post-Closure Workload Universe:	Not reported
Closure Workload Universe:	Not reported
202 GPRC Corrective Action Baseline:	No
Corrective Action Workload Universe:	No
Subject to Corrective Action Universe:	No
Non-TSDFs Where RCRA CA has Been Imposed Universe:	No
TSDFs Potentially Subject to CA Under 3004 (u)/(v) Universe:	No
TSDFs Only Subject to CA under Discretionary Auth Universe:	No
Corrective Action Priority Ranking:	No NCAPS ranking
Environmental Control Indicator:	No
Institutional Control Indicator:	No
Human Exposure Controls Indicator:	N/A
Groundwater Controls Indicator:	N/A
Operating TSDF Universe:	Not reported
Full Enforcement Universe:	Not reported
Significant Non-Complier Universe:	No
Unaddressed Significant Non-Complier Universe:	No
Addressed Significant Non-Complier Universe:	No
Significant Non-Complier With a Compliance Schedule Universe:	No
Financial Assurance Required:	Not reported
Handler Date of Last Change:	2019-06-28 17:06:46.0
Recognized Trader-Importer:	No
Recognized Trader-Exporter:	No
Importer of Spent Lead Acid Batteries:	No
Exporter of Spent Lead Acid Batteries:	No

Map ID
Direction
Distance
Elevation

MAP FINDINGS

Site

Database(s)

EDR ID Number
EPA ID Number

AUTOTRONICS AUTO REPAIR (Continued)

1025868406

Recycler Activity Without Storage: No
Manifest Broker: No
Sub-Part P Indicator: No

Handler - Owner Operator:

Owner/Operator Indicator: Operator
Owner/Operator Name: JOYCE LI
Legal Status: Other
Date Became Current: Not reported
Date Ended Current: Not reported
Owner/Operator Address: 94 BRIDGEVIEW DR
Owner/Operator City,State,Zip: SAN FRANCISCO, CA 94124
Owner/Operator Telephone: 650-347-3998
Owner/Operator Telephone Ext: Not reported
Owner/Operator Fax: Not reported
Owner/Operator Email: Not reported

Owner/Operator Indicator: Owner
Owner/Operator Name: JOYCE LI
Legal Status: Other
Date Became Current: Not reported
Date Ended Current: Not reported
Owner/Operator Address: 94 BRIDGEVIEW DR
Owner/Operator City,State,Zip: SAN FRANCISCO, CA 94124-0000
Owner/Operator Telephone: 415-205-0135
Owner/Operator Telephone Ext: Not reported
Owner/Operator Fax: Not reported
Owner/Operator Email: Not reported

Historic Generators:

Receive Date: 2011-06-28 00:00:00.0
Handler Name: AUTOTRONICS AUTO REPAIR
Federal Waste Generator Description: Not a generator, verified
State District Owner: Not reported
Large Quantity Handler of Universal Waste: No
Recognized Trader Importer: Not reported
Recognized Trader Exporter: Not reported
Spent Lead Acid Battery Importer: Not reported
Spent Lead Acid Battery Exporter: Not reported
Current Record: Yes
Non Storage Recycler Activity: Not reported
Electronic Manifest Broker: Not reported

List of NAICS Codes and Descriptions:

NAICS Code: 811111
NAICS Description: GENERAL AUTOMOTIVE REPAIR

Facility Has Received Notices of Violations:

Violations: No Violations Found

Evaluation Action Summary:

Evaluations: No Evaluations Found

Map ID
 Direction
 Distance
 Elevation

MAP FINDINGS

EDR ID Number
 EPA ID Number

Map ID	Site	Database(s)	EDR ID Number
BG364 SE 1/8-1/4 0.234 mi. 1236 ft.	NEW LOOK AUTO BODY & PAINT 609 S CLAREMONT ST SAN MATEO, CA 94402 Site 5 of 9 in cluster BG	RCRA-SQG San Mateo Co. BI EMI HAZNET CERS HWTS	1000122452 CAD982336786

Relative:
Lower

Actual:
22 ft.

RCRA-SQG: Date Form Received by Agency: Handler Name: Handler Address: Handler City,State,Zip: EPA ID: Contact Name: Contact Address: Contact City,State,Zip: Contact Telephone: Contact Fax: Contact Email: Contact Title: EPA Region: Land Type: Federal Waste Generator Description: Non-Notifier: Biennial Report Cycle: Accessibility: Active Site Indicator: State District Owner: State District: Mailing Address: Mailing City,State,Zip: Owner Name: Owner Type: Operator Name: Operator Type: Short-Term Generator Activity: Importer Activity: Mixed Waste Generator: Transporter Activity: Transfer Facility Activity: Recycler Activity with Storage: Small Quantity On-Site Burner Exemption: Smelting Melting and Refining Furnace Exemption: Underground Injection Control: Off-Site Waste Receipt: Universal Waste Indicator: Universal Waste Destination Facility: Federal Universal Waste: Active Site Fed-Reg Treatment Storage and Disposal Facility: Active Site Converter Treatment storage and Disposal Facility: Active Site State-Reg Treatment Storage and Disposal Facility: Active Site State-Reg Handler: Federal Facility Indicator: Hazardous Secondary Material Indicator: Sub-Part K Indicator: Commercial TSD Indicator: Treatment Storage and Disposal Type: 2018 GPRA Permit Baseline: 2018 GPRA Renewals Baseline:	1987-12-01 00:00:00.0 NEW LOOK AUTO BODY & PAINT 609 S CLAREMONT ST SAN MATEO, CA 94402 CAD982336786 ENVIRONMENTAL MANAGER 609 S CLAREMONT ST SAN MATEO, CA 94402 415-344-7907 Not reported Not reported Not reported 09 Not reported Small Quantity Generator Not reported Not reported Not reported Handler Activities CA 2 S CLAREMONT ST SAN MATEO, CA 94402 ROGER ALTIZER Private NOT REQUIRED Private No No No No No No No No No No No No No No No No No Not reported Not reported Not reported --- Not reported NN Not reported No Not reported Not on the Baseline Not on the Baseline
--	--

Map ID
 Direction
 Distance
 Elevation

MAP FINDINGS

Site

Database(s)

EDR ID Number
 EPA ID Number

NEW LOOK AUTO BODY & PAINT (Continued)

1000122452

Permit Renewals Workload Universe:	Not reported
Permit Workload Universe:	Not reported
Permit Progress Universe:	Not reported
Post-Closure Workload Universe:	Not reported
Closure Workload Universe:	Not reported
202 GPRA Corrective Action Baseline:	No
Corrective Action Workload Universe:	No
Subject to Corrective Action Universe:	No
Non-TSDFs Where RCRA CA has Been Imposed Universe:	No
TSDFs Potentially Subject to CA Under 3004 (u)/(v) Universe:	No
TSDFs Only Subject to CA under Discretionary Auth Universe:	No
Corrective Action Priority Ranking:	No NCAPS ranking
Environmental Control Indicator:	No
Institutional Control Indicator:	No
Human Exposure Controls Indicator:	N/A
Groundwater Controls Indicator:	N/A
Operating TSDF Universe:	Not reported
Full Enforcement Universe:	Not reported
Significant Non-Complier Universe:	No
Unaddressed Significant Non-Complier Universe:	No
Addressed Significant Non-Complier Universe:	No
Significant Non-Complier With a Compliance Schedule Universe:	No
Financial Assurance Required:	Not reported
Handler Date of Last Change:	2000-09-15 17:30:10.0
Recognized Trader-Importer:	No
Recognized Trader-Exporter:	No
Importer of Spent Lead Acid Batteries:	No
Exporter of Spent Lead Acid Batteries:	No
Recycler Activity Without Storage:	Not reported
Manifest Broker:	Not reported
Sub-Part P Indicator:	Not reported

Handler - Owner Operator:

Owner/Operator Indicator:	Operator
Owner/Operator Name:	NOT REQUIRED
Legal Status:	Private
Date Became Current:	Not reported
Date Ended Current:	Not reported
Owner/Operator Address:	NOT REQUIRED
Owner/Operator City,State,Zip:	NOT REQUIRED, ME 99999
Owner/Operator Telephone:	415-555-1212
Owner/Operator Telephone Ext:	Not reported
Owner/Operator Fax:	Not reported
Owner/Operator Email:	Not reported

Owner/Operator Indicator:	Owner
Owner/Operator Name:	ROGER ALTIZER
Legal Status:	Private
Date Became Current:	Not reported
Date Ended Current:	Not reported
Owner/Operator Address:	NOT REQUIRED
Owner/Operator City,State,Zip:	NOT REQUIRED, ME 99999
Owner/Operator Telephone:	415-555-1212
Owner/Operator Telephone Ext:	Not reported
Owner/Operator Fax:	Not reported
Owner/Operator Email:	Not reported

Map ID
Direction
Distance
Elevation

MAP FINDINGS

Site

Database(s)

EDR ID Number
EPA ID Number

NEW LOOK AUTO BODY & PAINT (Continued)

1000122452

Historic Generators:

Receive Date: 1987-12-01 00:00:00.0
Handler Name: NEW LOOK AUTO BODY & PAINT
Federal Waste Generator Description: Small Quantity Generator
State District Owner: CA
Large Quantity Handler of Universal Waste: No
Recognized Trader Importer: No
Recognized Trader Exporter: No
Spent Lead Acid Battery Importer: No
Spent Lead Acid Battery Exporter: No
Current Record: Yes
Non Storage Recycler Activity: Not reported
Electronic Manifest Broker: Not reported

List of NAICS Codes and Descriptions:

NAICS Codes: No NAICS Codes Found

Facility Has Received Notices of Violations:

Violations: No Violations Found

Evaluation Action Summary:

Evaluations: No Evaluations Found

San Mateo Co. BI:

Name: NEW LOOK AUTO BODY
Address: 609 CLAREMONT
City,State,Zip: SAN MATEO, CA 94402
Region: SAN MATEO
Facility ID: FA0016992
Prog Element Code: GENERATES <27 GAL/YEAR
Record Id: PR0010633
Description: GENERATES <27 GAL/YEAR
Facility Status: Inactive, non-billable
Program Category: HAZARDOUS WASTE PROGRAM

Name: NEW LOOK AUTO BODY
Address: 609 CLAREMONT
City,State,Zip: SAN MATEO, CA 94402
Region: SAN MATEO
Facility ID: FA0016992
Prog Element Code: STORES HAZ MAT <219GAL,1,999LB, 879FT3
Record Id: PR0003279
Description: STORES HAZ MAT <219GAL,1,999LB, 879CF
Facility Status: Inactive, non-billable
Program Category: BUSINESS PLAN PROGRAM

Name: C3 FIX CAR
Address: 609 CLAREMONT
City,State,Zip: SAN MATEO, CA 94402
Region: SAN MATEO
Facility ID: FA0048176
Prog Element Code: GENERATES and RECYCLES WASTE OIL/SOLVENT
Record Id: PR0065978
Description: GENERATES & RECYCLES WASTE OIL/SOLVENT

Map ID
Direction
Distance
Elevation

MAP FINDINGS

Site

Database(s)

EDR ID Number
EPA ID Number

NEW LOOK AUTO BODY & PAINT (Continued)

1000122452

Facility Status: Inactive, non-billable
Program Category: HAZARDOUS WASTE PROGRAM

Name: AUTOTRONICS
Address: 609 CLAREMONT
City,State,Zip: SAN MATEO, CA 94402
Region: SAN MATEO
Facility ID: FA0050531
Prog Element Code: GENERATES and RECYCLES WASTE OIL/SOLVENT
Record Id: PR0069996
Description: GENERATES & RECYCLES WASTE OIL/SOLVENT
Facility Status: Active, billable
Program Category: HAZARDOUS WASTE PROGRAM

Name: AUTOTRONICS
Address: 609 CLAREMONT
City,State,Zip: SAN MATEO, CA 94402
Region: SAN MATEO
Facility ID: FA0050531
Prog Element Code: STORMWATER ANNUAL INSPECTION FEE
Record Id: PR0069999
Description: STORMWATER ANNUAL FEE - INSP FREQ EVERY 2 YRS
Facility Status: Inactive, non-billable
Program Category: STORMWATER

Name: AUTOTRONICS
Address: 609 CLAREMONT
City,State,Zip: SAN MATEO, CA 94402
Region: SAN MATEO
Facility ID: FA0050531
Prog Element Code: STORES MV FUELS OR WASTE ONLY
Record Id: PR0075613
Description: STORES MV FUELS OR WASTE ONLY
Facility Status: Active, billable
Program Category: BUSINESS PLAN PROGRAM

EMI:

Name: NEW LOOK AUTO BODY
Address: 609 SO CLAREMENT ST
City,State,Zip: SAN MATEO, CA 944020000
Year: 1996
County Code: 41
Air Basin: SF
Facility ID: 5932
Air District Name: BA
SIC Code: 7532
Air District Name: BAY AREA AQMD
Community Health Air Pollution Info System: Not reported
Consolidated Emission Reporting Rule: Not reported
Total Organic Hydrocarbon Gases Tons/Yr: 0
Reactive Organic Gases Tons/Yr: 0
Carbon Monoxide Emissions Tons/Yr: 0
NOX - Oxides of Nitrogen Tons/Yr: 0
SOX - Oxides of Sulphur Tons/Yr: 0
Particulate Matter Tons/Yr: 0
Part. Matter 10 Micrometers and Smllr Tons/Yr:0

Map ID
Direction
Distance
Elevation

MAP FINDINGS

Site

Database(s)

EDR ID Number
EPA ID Number

NEW LOOK AUTO BODY & PAINT (Continued)

1000122452

Name: NEW LOOK AUTO BODY
Address: 609 SO CLAREMENT ST
City,State,Zip: SAN MATEO, CA 944020000
Year: 1997
County Code: 41
Air Basin: SF
Facility ID: 5932
Air District Name: BA
SIC Code: 7532
Air District Name: BAY AREA AQMD
Community Health Air Pollution Info System: Not reported
Consolidated Emission Reporting Rule: Not reported
Total Organic Hydrocarbon Gases Tons/Yr: 1
Reactive Organic Gases Tons/Yr: 1
Carbon Monoxide Emissions Tons/Yr: 0
NOX - Oxides of Nitrogen Tons/Yr: 0
SOX - Oxides of Sulphur Tons/Yr: 0
Particulate Matter Tons/Yr: 0
Part. Matter 10 Micrometers and Smlr Tons/Yr:0

Name: NEW LOOK AUTO BODY
Address: 609 SO CLAREMENT ST
City,State,Zip: SAN MATEO, CA 944020000
Year: 1998
County Code: 41
Air Basin: SF
Facility ID: 5932
Air District Name: BA
SIC Code: 7532
Air District Name: BAY AREA AQMD
Community Health Air Pollution Info System: Not reported
Consolidated Emission Reporting Rule: Not reported
Total Organic Hydrocarbon Gases Tons/Yr: 0
Reactive Organic Gases Tons/Yr: 0
Carbon Monoxide Emissions Tons/Yr: 0
NOX - Oxides of Nitrogen Tons/Yr: 0
SOX - Oxides of Sulphur Tons/Yr: 0
Particulate Matter Tons/Yr: 0
Part. Matter 10 Micrometers and Smlr Tons/Yr:0

HAZNET:

Name: NEW LOOK AUTO BODY & PAINT
Address: 609 S CLAREMONT ST
Address 2: Not reported
City,State,Zip: SAN MATEO, CA 944020000
Contact: RODRIGUES, DONNA OWNER
Telephone: --
Mailing Name: Not reported
Mailing Address: 609 S CLAREMONT ST

Year: 1997
Gepaid: CAD982336786
TSD EPA ID: CAD008302903
CA Waste Code: 213 - Hydrocarbon solvents (benzene, hexane, Stoddard, Etc.)
Disposal Method: R01 - Recycler
Tons: 0.2293

Map ID
Direction
Distance
Elevation

MAP FINDINGS

Site

Database(s)

EDR ID Number
EPA ID Number

NEW LOOK AUTO BODY & PAINT (Continued)

1000122452

Year: 1995
Gepaid: CAD982336786
TSD EPA ID: CAD008302903
CA Waste Code: 212 - Oxygenated solvents (acetone, butanol, ethyl acetate, etc.)
Disposal Method: R01 - Recycler
Tons: 0.363

Year: 1990
Gepaid: CAD982336786
TSD EPA ID: CAD008302903
CA Waste Code: 214 - Unspecified solvent mixture
Disposal Method: R01 - Recycler
Tons: 0.2293

Year: 1989
Gepaid: CAD982336786
TSD EPA ID: CAD009452657
CA Waste Code: -
Disposal Method: 01 -
Tons: 0.6255

Year: 1988
Gepaid: CAD982336786
TSD EPA ID: CAD009452657
CA Waste Code: 214 - Unspecified solvent mixture
Disposal Method: R01 - Recycler
Tons: 0.4587

Additional Info:

Year: 1997
Gen EPA ID: CAD982336786

Shipment Date: 19970325
Creation Date: 6/26/1997 0:00:00
Receipt Date: 19970328
Manifest ID: 96523403
Trans EPA ID: CAT000624247
Trans Name: Not reported
Trans 2 EPA ID: Not reported
Trans 2 Name: Not reported
TSD EPA ID: CAD008302903
Trans Name: Not reported
TSD Alt EPA ID: Not reported
TSD Alt Name: Not reported
Waste Code Description: 213 - Hydrocarbon solvents (benzene, hexane, Stoddard, etc.)
RCRA Code: D001
Meth Code: R01 - Recycler
Quantity Tons: 0.2293
Waste Quantity: 55
Quantity Unit: G
Additional Code 1: Not reported
Additional Code 2: Not reported
Additional Code 3: Not reported
Additional Code 4: Not reported
Additional Code 5: Not reported

Map ID
Direction
Distance
Elevation

MAP FINDINGS

Site

Database(s)

EDR ID Number
EPA ID Number

NEW LOOK AUTO BODY & PAINT (Continued)

1000122452

Additional Info:

Year: 1995
Gen EPA ID: CAD982336786

Shipment Date: 19951031
Creation Date: 7/26/1996 0:00:00
Receipt Date: 19951122
Manifest ID: 93635832
Trans EPA ID: CA0000367755
Trans Name: Not reported
Trans 2 EPA ID: MOD095038998
Trans 2 Name: Not reported
TSDf EPA ID: CAD008302903
Trans Name: Not reported
TSDf Alt EPA ID: Not reported
TSDf Alt Name: Not reported
Waste Code Description: 212 - Oxygenated solvents (acetone, butanol, ethyl acetate, etc.
RCRA Code: D001
Meth Code: R01 - Recycler
Quantity Tons: 0.363
Waste Quantity: 110
Quantity Unit: G
Additional Code 1: Not reported
Additional Code 2: Not reported
Additional Code 3: Not reported
Additional Code 4: Not reported
Additional Code 5: Not reported

CERS:

Name: NEW LOOK AUTO BODY
Address: 609 SOUTH CLAREMONT STREET
City,State,Zip: SAN MATEO, CA 94402-1352
Site ID: 482967
CERS ID: 110002796145
CERS Description: US EPA Air Emission Inventory System (EIS)

Affiliation:

Affiliation Type Desc: Environmental Contact
Entity Name: ENVIR MGMT
Entity Title: Not reported
Affiliation Address: 609 S CLAREMONT ST
Affiliation City: SANMATEO
Affiliation State: CA
Affiliation Country: Not reported
Affiliation Zip: Not reported
Affiliation Phone: Not reported

HWTS:

Name: NEW LOOK AUTO BODY & PAINT
Address: 609 S CLAREMONT ST
Address 2: Not reported
City,State,Zip: SAN MATEO, CA 944020000
EPA ID: CAD982336786
Inactive Date: 06/30/1998
Create Date: 06/17/1988

Map ID
 Direction
 Distance
 Elevation

MAP FINDINGS

Site

Database(s)

EDR ID Number
 EPA ID Number

NEW LOOK AUTO BODY & PAINT (Continued)

1000122452

Last Act Date: 08/10/2004
 Mailing Name: Not reported
 Mailing Address: 609 S CLAREMONT ST
 Mailing Address 2: Not reported
 Mailing City,State,Zip: SAN MATEO, CA 944020000
 Owner Name: --
 Owner Address: --
 Owner Address 2: Not reported
 Owner City,State,Zip: --, 99 --
 Contact Name: RODRIGUES, DONNA OWNER
 Contact Address: INACT PER 98VQ FINAL NOTICE
 Contact Address 2: - BATCH 4/27
 City,State,Zip: --, 99 --

**BG365
 SE
 1/8-1/4
 0.234 mi.
 1236 ft.**

**AUTOTRONICS
 609 S CLAREMONT ST
 SAN MATEO, CA 94402
 Site 6 of 9 in cluster BG**

**CERS HAZ WASTE
 HAZNET
 CERS
 HWTS**

**S121771282
 N/A**

**Relative:
 Lower
 Actual:
 22 ft.**

CERS HAZ WASTE:
 Name: AUTOTRONICS
 Address: 609 S CLAREMONT ST
 City,State,Zip: SAN MATEO, CA 94402
 Site ID: 386836
 CERS ID: 10341874
 CERS Description: Hazardous Waste Generator

HAZNET:

Name: AUTOTRONICS AUTO REPAIR
 Address: 609 S CLAREMONT ST
 Address 2: Not reported
 City,State,Zip: SAN MATEO, CA 944020000
 Contact: JOYCE LI
 Telephone: 6503473998
 Mailing Name: Not reported
 Mailing Address: 609 S CLAREMONT ST

Year: 2019
 Gepaid: CAL000365031
 TSD EPA ID: CAL000330453
 CA Waste Code: 352 - Other organic solids
 Disposal Method: H141 - Storage, Bulking, And/Or Transfer Off Site--No Treatment/Reovery (H010-H129) Or (H131-H135)
 Tons: 0.06000

Year: 2018
 Gepaid: CAL000365031
 TSD EPA ID: CAL000330453
 CA Waste Code: 352 - Other organic solids
 Disposal Method: H010 - Metals Recovery Including Retoring,Smelting,Chemicals,Ect
 Tons: 0.10000

Year: 2017
 Gepaid: CAL000365031
 TSD EPA ID: CAL000330453
 CA Waste Code: 352 - Other organic solids

Map ID
Direction
Distance
Elevation

MAP FINDINGS

Site

Database(s)

EDR ID Number
EPA ID Number

AUTOTRONICS (Continued)

S121771282

Disposal Method: H141 - Storage, Bulking, And/Or Transfer Off Site--No
Treatment/Reovery (H010-H129) Or (H131-H135)
Tons: 0.1
Year: 2017
Gepaid: CAL000365031
TSD EPA ID: CAL000330453
CA Waste Code: 352 - Other organic solids
Disposal Method: H010 - Metals Recovery Including Retoring,Smelting,Chemicals,Ect
Tons: 0.25

Additional Info:

Year: 2017
Gen EPA ID: CAL000365031

Shipment Date: 20171219
Creation Date: 8/7/2018 18:30:40
Receipt Date: 20171221
Manifest ID: 018044034JJK
Trans EPA ID: CAL000368136
Trans Name: CLEANTECH ENVIRONMENTAL
Trans 2 EPA ID: Not reported
Trans 2 Name: Not reported
TSD EPA ID: CAL000330453
Trans Name: CLEANTECH ENVIRONMENTAL
TSD EPA ID: Not reported
TSD EPA Name: Not reported
Waste Code Description: 352 - Other organic solids
RCRA Code: Not reported
Meth Code: H141 - Storage, Bulking, And/Or Transfer Off Site--No
Treatment/Reovery (H010-H129) Or (H131-H135)
Quantity Tons: 0.1
Waste Quantity: 200
Quantity Unit: P
Additional Code 1: Not reported
Additional Code 2: Not reported
Additional Code 3: Not reported
Additional Code 4: Not reported
Additional Code 5: Not reported

Shipment Date: 20171219
Creation Date: 8/7/2018 18:30:40
Receipt Date: 20171221
Manifest ID: 018044034JJK
Trans EPA ID: CAL000368136
Trans Name: CLEANTECH ENVIRONMENTAL
Trans 2 EPA ID: Not reported
Trans 2 Name: Not reported
TSD EPA ID: CAL000330453
Trans Name: CLEANTECH ENVIRONMENTAL
TSD EPA ID: Not reported
TSD EPA Name: Not reported
Waste Code Description: 352 - Other organic solids
RCRA Code: Not reported
Meth Code: H010 - Metals Recovery Including Retoring,Smelting,Chemicals,Ect
Quantity Tons: 0.1

Map ID
Direction
Distance
Elevation

MAP FINDINGS

Site

Database(s)

EDR ID Number
EPA ID Number

AUTOTRONICS (Continued)

S121771282

Waste Quantity: 200
Quantity Unit: P
Additional Code 1: Not reported
Additional Code 2: Not reported
Additional Code 3: Not reported
Additional Code 4: Not reported
Additional Code 5: Not reported

Shipment Date: 20170612
Creation Date: 5/17/2018 18:32:18
Receipt Date: 20170615
Manifest ID: 017027913JJK
Trans EPA ID: CAL000368136
Trans Name: CLEANTECH ENVIRONMENTAL INC
Trans 2 EPA ID: Not reported
Trans 2 Name: Not reported
TSDf EPA ID: CAL000330453
Trans Name: CLEANTECH ENVIRONMENTAL
TSDf Alt EPA ID: Not reported
TSDf Alt Name: Not reported
Waste Code Description: 352 - Other organic solids
RCRA Code: Not reported
Meth Code: H010 - Metals Recovery Including Retoring,Smelting,Chemicals,Ect
Quantity Tons: 0.15
Waste Quantity: 300
Quantity Unit: P
Additional Code 1: Not reported
Additional Code 2: Not reported
Additional Code 3: Not reported
Additional Code 4: Not reported
Additional Code 5: Not reported

CERS:
Name: AUTOTRONICS
Address: 609 S CLAREMONT ST
City,State,Zip: SAN MATEO, CA 94402
Site ID: 386836
CERS ID: 10341874
CERS Description: Chemical Storage Facilities

Violations:
Site ID: 386836
Site Name: AUTOTRONICS
Violation Date: 05-16-2019
Citation: 22 CCR 12 66262.40(a) - California Code of Regulations, Title 22, Chapter 12, Section(s) 66262.40(a)
Violation Description: Failure to keep a copy of each properly signed manifest for at least three years from the date the waste was accepted by the initial transporter. The manifest signed at the time the waste was accepted for transport shall be kept until receiving a signed copy from the designated facility which received the waste.
Violation Notes: Returned to compliance on 08/13/2019. The final copy for manifests 020023166JJK and 019015267JJK was missing during the inspection. Contact Cleantech for a copy. Submit the designated facility copy to Env. Health within 30 days and keep the copies on site for 3 years.
Violation Division: San Mateo County Environmental Health
Violation Program: HW

Map ID
Direction
Distance
Elevation

MAP FINDINGS

Site

Database(s)

EDR ID Number
EPA ID Number

AUTOTRONICS (Continued)

S121771282

Violation Source: CERS

Site ID: 386836
Site Name: AUTOTRONICS
Violation Date: 05-16-2019
Citation: 22 CCR 12 66262.12 - California Code of Regulations, Title 22, Chapter 12, Section(s) 66262.12
Violation Description: Failure to obtain an Identification Number prior to treating, storing, disposing of, transporting or offering for transportation any hazardous waste.
Violation Notes: Returned to compliance on 05/17/2019. 2018 EVQ was completed but EPA ID is inactive. Contact DTSC to reactivate the ID number. Submit evidence of correction to Env. Health within 30 days.
Violation Division: San Mateo County Environmental Health
Violation Program: HW
Violation Source: CERS

Site ID: 386836
Site Name: AUTOTRONICS
Violation Date: 06-05-2017
Citation: 22 CCR 12 66262.34(f) - California Code of Regulations, Title 22, Chapter 12, Section(s) 66262.34(f)
Violation Description: Failure to properly label hazardous waste accumulation containers and portable tanks with the following requirements: "Hazardous Waste", name and address of the generator, physical and chemical characteristics of the Hazardous Waste, and starting accumulation date.
Violation Notes: Returned to compliance on 08/01/2017. The used oil drums (4), used oil filter drums (2), and waste antifreeze drums (2) are missing the hazardous waste label. Complete all label requirement and provide evidence of correction to Env. Health within 30 days.
Violation Division: San Mateo County Environmental Health
Violation Program: HW
Violation Source: CERS

Site ID: 386836
Site Name: AUTOTRONICS
Violation Date: 06-05-2017
Citation: 40 CFR 1 262.34(d)(5)(ii) - U.S. Code of Federal Regulations, Title 40, Chapter 1, Section(s) 262.34(d)(5)(ii)
Violation Description: Failure to post the following information next to the telephone: (A) The name and telephone number of the emergency coordinator; (B) Location of fire extinguishers and spill control material, and, if present, fire alarm; and (C) The telephone number of the fire department, unless the facility has a direct alarm.
Violation Notes: Returned to compliance on 06/06/2017. Emergency phone number and equipment location was not posted. The emergency procedures form was completed and posted during the inspection. Corrected on site.
Violation Division: San Mateo County Environmental Health
Violation Program: HW
Violation Source: CERS

Site ID: 386836
Site Name: AUTOTRONICS
Violation Date: 06-05-2017
Citation: HSC 6.95 25505(a)(4) - California Health and Safety Code, Chapter 6.95, Section(s) 25505(a)(4)

Map ID
Direction
Distance
Elevation

MAP FINDINGS

Site

Database(s)

EDR ID Number
EPA ID Number

AUTOTRONICS (Continued)

S121771282

Violation Description: Failure to provide initial and annual training to all employees in safety procedures in the event of a release or threatened release of a hazardous material or failure to document and maintain training records for a minimum of three years.

Violation Notes: Returned to compliance on 08/01/2017. No training record for the business plan was provided during the inspection. Complete and document training. Provide a copy to Env. Health within 30 days.

Violation Division: San Mateo County Environmental Health
Violation Program: HMRRP
Violation Source: CERS

Site ID: 386836
Site Name: AUTOTRONICS
Violation Date: 06-05-2017
Citation: HSC 6.95 25505.1 - California Health and Safety Code, Chapter 6.95, Section(s) 25505.1

Violation Description: Failure to notify property owner in writing that the business is subject to the business plan program and has complied with its provisions.

Violation Notes: Returned to compliance on 08/01/2017. No documented property owner notification was provided during the inspection. Provide a copy of the completed property owner notification to Env. Health within 30 days.

Violation Division: San Mateo County Environmental Health
Violation Program: HMRRP
Violation Source: CERS

Site ID: 386836
Site Name: AUTOTRONICS
Violation Date: 05-16-2019
Citation: 22 CCR 12 66262.34(f) - California Code of Regulations, Title 22, Chapter 12, Section(s) 66262.34(f)

Violation Description: Failure to properly label hazardous waste accumulation containers and portable tanks with the following requirements: "Hazardous Waste", name and address of the generator, physical and chemical characteristics of the Hazardous Waste, and starting accumulation date.

Violation Notes: Returned to compliance on 07/22/2019. The waste antifreeze label is missing from both drums. The hazardous waste label is no longer legible on the paper filters drum. Fill out each of the required elements and submit evidence of correction to Env. Health within 30 days.

Violation Division: San Mateo County Environmental Health
Violation Program: HW
Violation Source: CERS

Site ID: 386836
Site Name: AUTOTRONICS
Violation Date: 05-16-2019
Citation: 40 CFR 1 265.173 - U.S. Code of Federal Regulations, Title 40, Chapter 1, Section(s) 265.173

Violation Description: Failure to meet the following container management requirements: (a) A container holding hazardous waste must always be closed during storage, except when it is necessary to add or remove waste. (b) A container holding hazardous waste must not be opened, handled, or stored in a manner which may rupture the container or cause it to leak.

Violation Notes: Returned to compliance on 07/22/2019. The waste metal used oil filters

Map ID
Direction
Distance
Elevation

MAP FINDINGS

Site

Database(s)

EDR ID Number
EPA ID Number

AUTOTRONICS (Continued)

S121771282

are labeled and manifested as hazardous waste. Keep this container closed unless actively filling the 55 gal steel drum. The used oil drum was open during the inspection. The waste antifreeze drum (1) was open during the inspection. Keep all containers of hazardous waste closed unless actively filling or draining the container. Submit evidence of correction to Env. Health within 30 days.

Violation Division: San Mateo County Environmental Health
Violation Program: HW
Violation Source: CERS

Site ID: 386836
Site Name: AUTOTRONICS
Violation Date: 06-05-2017
Citation: 40 CFR 1 265.173 - U.S. Code of Federal Regulations, Title 40, Chapter 1, Section(s) 265.173

Violation Description: Failure to meet the following container management requirements: (a) A container holding hazardous waste must always be closed during storage, except when it is necessary to add or remove waste. (b) A container holding hazardous waste must not be opened, handled, or stored in a manner which may rupture the container or cause it to leak.

Violation Notes: Returned to compliance on 08/01/2017. The containers for used oil, filters, and waste antifreeze were open during the inspection. Close all containers and provide evidence of completion to Env. Health within 30 days.

Violation Division: San Mateo County Environmental Health
Violation Program: HW
Violation Source: CERS

Site ID: 386836
Site Name: AUTOTRONICS
Violation Date: 05-16-2019
Citation: 22 CCR 12 66262.23(a)(4) - California Code of Regulations, Title 22, Chapter 12, Section(s) 66262.23(a)(4)

Violation Description: Failure to send a legible copy of each hazardous waste manifest to the Department within 30 days of each shipment of hazardous waste.

Violation Notes: Returned to compliance on 07/22/2019. Noel was not aware of the requirement to send a copy of the uniform hazardous waste manifest (for filters) to DTSC within 30 days of pickup. Send to: DTSC Generator Manifests P.O. Box 400 Sacramento, CA 95812-0400 Provide evidence of correction to Env. Health within 30 days.

Violation Division: San Mateo County Environmental Health
Violation Program: HW
Violation Source: CERS

Site ID: 386836
Site Name: AUTOTRONICS
Violation Date: 05-29-2015
Citation: HSC 6.95 25508(d) - California Health and Safety Code, Chapter 6.95, Section(s) 25508(d)

Violation Description: Failure to complete and/or electronically submit a business plan when storing/handling a hazardous material at or above reportable quantities.

Violation Notes: Returned to compliance on 06/19/2015.

Violation Division: San Mateo County Environmental Health
Violation Program: HMRRP
Violation Source: CERS

Map ID
Direction
Distance
Elevation

MAP FINDINGS

Site

Database(s)

EDR ID Number
EPA ID Number

AUTOTRONICS (Continued)

S121771282

Site ID: 386836
Site Name: AUTOTRONICS
Violation Date: 05-16-2019
Citation: HSC 6.95 25505(a)(4) - California Health and Safety Code, Chapter 6.95, Section(s) 25505(a)(4)
Violation Description: Failure to provide initial and annual training to all employees in safety procedures in the event of a release or threatened release of a hazardous material or failure to document and maintain training records for a minimum of three years.
Violation Notes: Returned to compliance on 07/23/2019. No training record on site. Submit evidence that all employees have completed HMBP training (required initial and annually). Submit that to Env. Health within 30 days.
Violation Division: San Mateo County Environmental Health
Violation Program: HMRRP
Violation Source: CERS

Evaluation:

Eval General Type: Compliance Evaluation Inspection
Eval Date: 01-13-2014
Violations Found: No
Eval Type: Routine done by local agency
Eval Notes: Not reported
Eval Division: San Mateo County Environmental Health
Eval Program: HW
Eval Source: CERS

Eval General Type: Other/Unknown
Eval Date: 01-23-2019
Violations Found: No
Eval Type: Other, not routine, done by local agency
Eval Notes: Reviewing and accepting HMBP with minor comments. Accepting revised plan.
Eval Division: San Mateo County Environmental Health
Eval Program: HMRRP
Eval Source: CERS

Eval General Type: Compliance Evaluation Inspection
Eval Date: 05-13-2015
Violations Found: No
Eval Type: Routine done by local agency
Eval Notes: Not reported
Eval Division: San Mateo County Environmental Health
Eval Program: HMRRP
Eval Source: CERS

Eval General Type: Compliance Evaluation Inspection
Eval Date: 05-13-2015
Violations Found: No
Eval Type: Routine done by local agency
Eval Notes: Not reported
Eval Division: San Mateo County Environmental Health
Eval Program: HW
Eval Source: CERS

Eval General Type: Compliance Evaluation Inspection
Eval Date: 05-16-2019

Map ID
Direction
Distance
Elevation

MAP FINDINGS

Site

Database(s)

EDR ID Number
EPA ID Number

AUTOTRONICS (Continued)

S121771282

Violations Found: Yes
Eval Type: Routine done by local agency
Eval Notes: HMBP accepted 1/23/19. First submission accepted was 6/19/15. Continue to submit annually in June or within 1 year of the last submission minimum.

Eval Division: San Mateo County Environmental Health
Eval Program: HMRRP
Eval Source: CERS

Eval General Type: Compliance Evaluation Inspection
Eval Date: 05-16-2019
Violations Found: Yes
Eval Type: Routine done by local agency
Eval Notes: There are 4x55 gallon drums on site for used oil. Facility occasionally reports on consolidated manifests over 270 gallons or up to 449 gallons of oil generated, however facility rep. Noel is saying that this is an error. Less than 1000 gallons per 6 months recorded this year. 100 gallon waste coolant per year. 55 gallon used oil filters metal 1 per year 55 gallon used oil filters paper 1 per year Facility to review the LQG requirements. If the facility becomes an LQG in any calendar month (over 270 gallons) they will be responsible for meeting all of those requirements.

Eval Division: San Mateo County Environmental Health
Eval Program: HW
Eval Source: CERS

Eval General Type: Other/Unknown
Eval Date: 05-17-2019
Violations Found: No
Eval Type: Other, not routine, done by local agency
Eval Notes: Not reported
Eval Division: San Mateo County Environmental Health
Eval Program: HMRRP
Eval Source: CERS

Eval General Type: Other/Unknown
Eval Date: 05-29-2015
Violations Found: Yes
Eval Type: Other, not routine, done by local agency
Eval Notes: Not reported
Eval Division: San Mateo County Environmental Health
Eval Program: HMRRP
Eval Source: CERS

Eval General Type: Compliance Evaluation Inspection
Eval Date: 06-06-2017
Violations Found: Yes
Eval Type: Routine done by local agency
Eval Notes: Last submission November 2016.
Eval Division: San Mateo County Environmental Health
Eval Program: HMRRP
Eval Source: CERS

Eval General Type: Compliance Evaluation Inspection
Eval Date: 06-06-2017
Violations Found: Yes
Eval Type: Routine done by local agency

Map ID
Direction
Distance
Elevation

MAP FINDINGS

Site

Database(s)

EDR ID Number
EPA ID Number

AUTOTRONICS (Continued)

S121771282

Eval Notes: Waste streams: used oil waste antifreeze used oil filters (mixed metal and paper) Facility generates approx. 110-260 gallons of waste per month. Large quantity generator status discussed during the inspection.

Eval Division: San Mateo County Environmental Health
Eval Program: HW
Eval Source: CERS

Eval General Type: Other/Unknown
Eval Date: 06-17-2015
Violations Found: No
Eval Type: Other, not routine, done by local agency
Eval Notes: Not reported
Eval Division: San Mateo County Environmental Health
Eval Program: HMRRP
Eval Source: CERS

Eval General Type: Other/Unknown
Eval Date: 06-19-2015
Violations Found: No
Eval Type: Other, not routine, done by local agency
Eval Notes: Not reported
Eval Division: San Mateo County Environmental Health
Eval Program: HMRRP
Eval Source: CERS

Eval General Type: Other/Unknown
Eval Date: 07-03-2020
Violations Found: No
Eval Type: Other, not routine, done by local agency
Eval Notes: Reviewed plan. Requested corrections to inventory pages. Sent email with detailed instructions.
Eval Division: San Mateo County Environmental Health
Eval Program: HMRRP
Eval Source: CERS

Eval General Type: Other/Unknown
Eval Date: 07-18-2019
Violations Found: No
Eval Type: Other, not routine, done by local agency
Eval Notes: Reviewed initial and duplicate submission. Accepted emergency contacts updates.
Eval Division: San Mateo County Environmental Health
Eval Program: HMRRP
Eval Source: CERS

Eval General Type: Other/Unknown
Eval Date: 07-22-2019
Violations Found: No
Eval Type: Other, not routine, done by local agency
Eval Notes: 7/22/19: 1PM inspection with Peter Louie. Designated facility copy of 030005056WAS observed on site today for metal and paper filters (270 lbs total). We discussed sending this copy to DTSC today to meet the requirement for sending a copy to the state. 020023166JK Final copy was provided to the site today. Submit a copy of the manifest and training record (HMBP) to Env. Health by 7/26/19.
Eval Division: San Mateo County Environmental Health

Map ID
Direction
Distance
Elevation

MAP FINDINGS

Site

Database(s)

EDR ID Number
EPA ID Number

AUTOTRONICS (Continued)

S121771282

Eval Program: HW
Eval Source: CERS

Eval General Type: Other/Unknown
Eval Date: 07-22-2019
Violations Found: No
Eval Type: Other, not routine, done by local agency
Eval Notes: William Li, Peter Louie, and Kevin Lee will have completed document training this week and send a copy of the record to Env. Health according to Peter Louie. HMBP printed and a copy kept on site for training.

Eval Division: San Mateo County Environmental Health
Eval Program: HMRRP
Eval Source: CERS

Eval General Type: Other/Unknown
Eval Date: 08-01-2017
Violations Found: No
Eval Type: Other, not routine, done by local agency
Eval Notes: Noel corrected labeling and container closure requirements during the re-inspection. Labels had formerly been placed on the wall.

Eval Division: San Mateo County Environmental Health
Eval Program: HW
Eval Source: CERS

Eval General Type: Other/Unknown
Eval Date: 08-03-2017
Violations Found: No
Eval Type: Other, not routine, done by local agency
Eval Notes: HMBP training record observed to be documented. Property owner notification observed to be completed during this re-inspection.

Eval Division: San Mateo County Environmental Health
Eval Program: HMRRP
Eval Source: CERS

Eval General Type: Other/Unknown
Eval Date: 11-03-2017
Violations Found: No
Eval Type: Other, not routine, done by local agency
Eval Notes: Accepted with comments.

Eval Division: San Mateo County Environmental Health
Eval Program: HMRRP
Eval Source: CERS

Eval General Type: Other/Unknown
Eval Date: 12-27-2016
Violations Found: No
Eval Type: Other, not routine, done by local agency
Eval Notes: Accepted with comments.

Eval Division: San Mateo County Environmental Health
Eval Program: HMRRP
Eval Source: CERS

Enforcement Action:
Site ID: 386836
Site Name: AUTOTRONICS
Site Address: 609 S CLAREMONT ST

Map ID
Direction
Distance
Elevation

MAP FINDINGS

Site

Database(s)

EDR ID Number
EPA ID Number

AUTOTRONICS (Continued)

S121771282

Site City: SAN MATEO
Site Zip: 94402
Enf Action Date: 06-04-2015
Enf Action Type: Notice of Violation (Unified Program)
Enf Action Description: Notice of Violation Issued by the Inspector at the Time of Inspection
Enf Action Notes: Not reported
Enf Action Division: San Mateo County Environmental Health
Enf Action Program: HMRRP
Enf Action Source: CERS

Coordinates:
Site ID: 386836
Facility Name: AUTOTRONICS
Env Int Type Code: HMBP
Program ID: 10341874
Coord Name: Not reported
Ref Point Type Desc: Center of a facility or station.
Latitude: 37.564400
Longitude: -122.318000

Affiliation:
Affiliation Type Desc: Parent Corporation
Entity Name: AUTOTRONICS
Entity Title: Not reported
Affiliation Address: Not reported
Affiliation City: Not reported
Affiliation State: Not reported
Affiliation Country: Not reported
Affiliation Zip: Not reported
Affiliation Phone: Not reported

Affiliation Type Desc: Environmental Contact
Entity Name: PETER LOUIE
Entity Title: Not reported
Affiliation Address: 609 S Claremont
Affiliation City: San Mateo
Affiliation State: CA
Affiliation Country: Not reported
Affiliation Zip: 94402
Affiliation Phone: Not reported

Affiliation Type Desc: Document Preparer
Entity Name: Joyce Li
Entity Title: Not reported
Affiliation Address: Not reported
Affiliation City: Not reported
Affiliation State: Not reported
Affiliation Country: Not reported
Affiliation Zip: Not reported
Affiliation Phone: Not reported

Affiliation Type Desc: Identification Signer
Entity Name: Joyce Li
Entity Title: CFO
Affiliation Address: Not reported
Affiliation City: Not reported

Map ID
Direction
Distance
Elevation

MAP FINDINGS

Site

Database(s)

EDR ID Number
EPA ID Number

AUTOTRONICS (Continued)

S121771282

Affiliation State: Not reported
Affiliation Country: Not reported
Affiliation Zip: Not reported
Affiliation Phone: Not reported

Affiliation Type Desc: CUPA District
Entity Name: San Mateo County Environmental Health
Entity Title: Not reported
Affiliation Address: 2000 Alameda de las Pulgas, Suite 100
Affiliation City: San Mateo
Affiliation State: CA
Affiliation Country: Not reported
Affiliation Zip: 94403
Affiliation Phone: (650) 372-6200

Affiliation Type Desc: Facility Mailing Address
Entity Name: Mailing Address
Entity Title: Not reported
Affiliation Address: 609 S Claremont st
Affiliation City: SAN MATEO
Affiliation State: CA
Affiliation Country: Not reported
Affiliation Zip: 94402
Affiliation Phone: Not reported

Affiliation Type Desc: Legal Owner
Entity Name: LI, JOYCE
Entity Title: Not reported
Affiliation Address: 609 CLAREMONT
Affiliation City: SAN MATEO
Affiliation State: CA
Affiliation Country: United States
Affiliation Zip: 94402
Affiliation Phone: (415) 205-0135

Affiliation Type Desc: Operator
Entity Name: Jada Global Inc
Entity Title: Not reported
Affiliation Address: Not reported
Affiliation City: Not reported
Affiliation State: Not reported
Affiliation Country: Not reported
Affiliation Zip: Not reported
Affiliation Phone: (650) 347-3998

HWTS:

Name: AUTOTRONICS AUTO REPAIR
Address: 609 S CLAREMONT ST
Address 2: Not reported
City,State,Zip: SAN MATEO, CA 94402
EPA ID: CAL000365031
Inactive Date: Not reported
Create Date: 06/28/2011
Last Act Date: 07/15/2020
Mailing Name: Not reported
Mailing Address: 609 S CLAREMONT ST

Map ID
Direction
Distance
Elevation

MAP FINDINGS

Site

Database(s)

EDR ID Number
EPA ID Number

AUTOTRONICS (Continued)

S121771282

Mailing Address 2: Not reported
Mailing City,State,Zip: SAN MATEO, CA 944020000
Owner Name: JOYCE LI
Owner Address: 94 BRIDGEVIEW DR
Owner Address 2: Not reported
Owner City,State,Zip: SAN FRANCISCO, CA 941240000
Contact Name: JOYCE LI
Contact Address: 94 BRIDGEVIEW DR
Contact Address 2: Not reported
City,State,Zip: SAN FRANCISCO, CA 94124

NAICS:

EPA ID: CAL000365031
Create Date: 2011-06-28 08:05:44.233
NAICS Code: 811111
NAICS Description: General Automotive Repair
Issued EPA ID Date: 2011-06-28 08:05:44.09300
Inactive Date: Not reported
Facility Name: AUTOTRONICS AUTO REPAIR
Facility Address: 609 S CLAREMONT ST
Facility Address 2: Not reported
Facility City: SAN MATEO
Facility County: Not reported
Facility State: CA
Facility Zip: 94402

BG366
SE
1/8-1/4
0.236 mi.
1245 ft.

MBZ SOLUTIONS
615 CLAREMONT
SAN MATEO, CA 94402
Site 7 of 9 in cluster BG

San Mateo Co. BI **S111413634**
N/A

Relative:
Lower
Actual:
23 ft.

San Mateo Co. BI:
Name: MBZ SOLUTIONS
Address: 615 CLAREMONT
City,State,Zip: SAN MATEO, CA 94402
Region: SAN MATEO
Facility ID: FA0050532
Prog Element Code: GENERATES and RECYCLES WASTE OIL/SOLVENT
Record Id: PR0070001
Description: GENERATES & RECYCLES WASTE OIL/SOLVENT
Facility Status: Inactive, non-billable
Program Category: HAZARDOUS WASTE PROGRAM

Name: MBZ SOLUTIONS
Address: 615 CLAREMONT
City,State,Zip: SAN MATEO, CA 94402
Region: SAN MATEO
Facility ID: FA0050532
Prog Element Code: STORMWATER ANNUAL INSPECTION FEE
Record Id: PR0070004
Description: STORMWATER ANNUAL FEE - INSP FREQ EVERY 2 YRS
Facility Status: Inactive, non-billable
Program Category: STORMWATER

Map ID
 Direction
 Distance
 Elevation

MAP FINDINGS

Site

Database(s)

EDR ID Number
 EPA ID Number

BF367
WSW
1/8-1/4
0.236 mi.
1245 ft.

CRYSTAL SPRINGS DENTAL
150 SAN MATEO
SAN MATEO, CA 94401

San Mateo Co. BI

S123182917
N/A

Site 2 of 6 in cluster BF

Relative:
Higher
Actual:
29 ft.

San Mateo Co. BI:
 Name: CRYSTAL SPRINGS DENTAL
 Address: 150 SAN MATEO
 City,State,Zip: SAN MATEO, CA 94401
 Region: SAN MATEO
 Facility ID: FA0049515
 Prog Element Code: 4516
 Record Id: PR0067768
 Description: TIER 1 SQG REGISTRATION
 Facility Status: Temporarily inactive, non-billable
 Program Category: MEDICAL WASTE

BI368
NNW
1/8-1/4
0.236 mi.
1246 ft.

602 CYPRESS #2
602 CYPRESS AVE
SAN MATEO, CA 94401

RCRA NonGen / NLR

1025863546
CAC003044323

Site 1 of 2 in cluster BI

Relative:
Lower
Actual:
22 ft.

RCRA NonGen / NLR:
 Date Form Received by Agency: 2019-11-21 00:00:00.0
 Handler Name: 602 CYPRESS #2
 Handler Address: 602 CYPRESS AVE
 Handler City,State,Zip: SAN MATEO, CA 94401-3245
 EPA ID: CAC003044323
 Contact Name: ROSIE KING
 Contact Address: 602 CYPRESS AVE
 Contact City,State,Zip: SAN MATEO, CA 94401-3245
 Contact Telephone: 650-692-0573
 Contact Fax: Not reported
 Contact Email: MARIAE@PWSEI.COM
 Contact Title: Not reported
 EPA Region: 09
 Land Type: Not reported
 Federal Waste Generator Description: Not a generator, verified
 Non-Notifier: Not reported
 Biennial Report Cycle: Not reported
 Accessibility: Not reported
 Active Site Indicator: Not reported
 State District Owner: Not reported
 State District: Not reported
 Mailing Address: 602 CYPRESS AVE
 Mailing City,State,Zip: SAN MATEO, CA 94401-3245
 Owner Name: CYPRESS AVE LLC
 Owner Type: Other
 Operator Name: ROSIE KING
 Operator Type: Other
 Short-Term Generator Activity: No
 Importer Activity: No
 Mixed Waste Generator: No
 Transporter Activity: No
 Transfer Facility Activity: No
 Recycler Activity with Storage: No
 Small Quantity On-Site Burner Exemption: No
 Smelting Melting and Refining Furnace Exemption: No

Map ID
 Direction
 Distance
 Elevation

MAP FINDINGS

Site

Database(s)

EDR ID Number
 EPA ID Number

602 CYPRESS #2 (Continued)

1025863546

Underground Injection Control:	No
Off-Site Waste Receipt:	No
Universal Waste Indicator:	No
Universal Waste Destination Facility:	No
Federal Universal Waste:	No
Active Site Fed-Reg Treatment Storage and Disposal Facility:	Not reported
Active Site Converter Treatment storage and Disposal Facility:	Not reported
Active Site State-Reg Treatment Storage and Disposal Facility:	Not reported
Active Site State-Reg Handler:	---
Federal Facility Indicator:	Not reported
Hazardous Secondary Material Indicator:	N
Sub-Part K Indicator:	Not reported
Commercial TSD Indicator:	No
Treatment Storage and Disposal Type:	Not reported
2018 GPRA Permit Baseline:	Not on the Baseline
2018 GPRA Renewals Baseline:	Not on the Baseline
Permit Renewals Workload Universe:	Not reported
Permit Workload Universe:	Not reported
Permit Progress Universe:	Not reported
Post-Closure Workload Universe:	Not reported
Closure Workload Universe:	Not reported
202 GPRA Corrective Action Baseline:	No
Corrective Action Workload Universe:	No
Subject to Corrective Action Universe:	No
Non-TSDFs Where RCRA CA has Been Imposed Universe:	No
TSDFs Potentially Subject to CA Under 3004 (u)/(v) Universe:	No
TSDFs Only Subject to CA under Discretionary Auth Universe:	No
Corrective Action Priority Ranking:	No NCAPS ranking
Environmental Control Indicator:	No
Institutional Control Indicator:	No
Human Exposure Controls Indicator:	N/A
Groundwater Controls Indicator:	N/A
Operating TSDF Universe:	Not reported
Full Enforcement Universe:	Not reported
Significant Non-Complier Universe:	No
Unaddressed Significant Non-Complier Universe:	No
Addressed Significant Non-Complier Universe:	No
Significant Non-Complier With a Compliance Schedule Universe:	No
Financial Assurance Required:	Not reported
Handler Date of Last Change:	2019-11-22 19:29:08.0
Recognized Trader-Importer:	No
Recognized Trader-Exporter:	No
Importer of Spent Lead Acid Batteries:	No
Exporter of Spent Lead Acid Batteries:	No
Recycler Activity Without Storage:	No
Manifest Broker:	No
Sub-Part P Indicator:	No

Handler - Owner Operator:

Owner/Operator Indicator:	Operator
Owner/Operator Name:	ROSIE KING
Legal Status:	Other
Date Became Current:	Not reported
Date Ended Current:	Not reported
Owner/Operator Address:	602 CYPRESS AVE
Owner/Operator City,State,Zip:	SAN MATEO, CA 94401-3245

Map ID
 Direction
 Distance
 Elevation

MAP FINDINGS

Site

Database(s)

EDR ID Number
 EPA ID Number

602 CYPRESS #2 (Continued)

1025863546

Owner/Operator Telephone:	650-692-0573
Owner/Operator Telephone Ext:	Not reported
Owner/Operator Fax:	Not reported
Owner/Operator Email:	Not reported
Owner/Operator Indicator:	Owner
Owner/Operator Name:	CYPRESS AVE LLC
Legal Status:	Other
Date Became Current:	Not reported
Date Ended Current:	Not reported
Owner/Operator Address:	602 CYPRESS AVE
Owner/Operator City,State,Zip:	SAN MATEO, CA 94401-3245
Owner/Operator Telephone:	650-692-0573
Owner/Operator Telephone Ext:	Not reported
Owner/Operator Fax:	Not reported
Owner/Operator Email:	Not reported

Historic Generators:

Receive Date:	2019-11-21 00:00:00.0
Handler Name:	602 CYPRESS #2
Federal Waste Generator Description:	Not a generator, verified
State District Owner:	Not reported
Large Quantity Handler of Universal Waste:	No
Recognized Trader Importer:	No
Recognized Trader Exporter:	No
Spent Lead Acid Battery Importer:	No
Spent Lead Acid Battery Exporter:	No
Current Record:	Yes
Non Storage Recycler Activity:	Not reported
Electronic Manifest Broker:	Not reported

List of NAICS Codes and Descriptions:

NAICS Code:	56299
NAICS Description:	ALL OTHER WASTE MANAGEMENT SERVICES

Facility Has Received Notices of Violations:

Violations:	No Violations Found
-------------	---------------------

Evaluation Action Summary:

Evaluations:	No Evaluations Found
--------------	----------------------

BI369
NNW
1/8-1/4
0.236 mi.
1246 ft.

602 CYPRESS #4
602 CYPRESS AVE UNIT 4
SAN MATEO, CA 94401

RCRA NonGen / NLR

1026050576
CAC003057421

Site 2 of 2 in cluster BI

Relative:
Lower
Actual:
22 ft.

RCRA NonGen / NLR:	
Date Form Received by Agency:	2020-02-25 00:00:00.0
Handler Name:	602 CYPRESS #4
Handler Address:	602 CYPRESS AVE UNIT 4
Handler City,State,Zip:	SAN MATEO, CA 94401-3245
EPA ID:	CAC003057421
Contact Name:	ROSIE KING
Contact Address:	602 CYPRESS AVE UNIT 4

Map ID
 Direction
 Distance
 Elevation

MAP FINDINGS

Site

Database(s)

EDR ID Number
 EPA ID Number

602 CYPRESS #4 (Continued)

1026050576

Contact City,State,Zip:	SAN MATEO, CA 94401-3245
Contact Telephone:	650-692-0573
Contact Fax:	Not reported
Contact Email:	MARIAE@PWSEI.COM
Contact Title:	Not reported
EPA Region:	09
Land Type:	Not reported
Federal Waste Generator Description:	Not a generator, verified
Non-Notifier:	Not reported
Biennial Report Cycle:	Not reported
Accessibility:	Not reported
Active Site Indicator:	Not reported
State District Owner:	Not reported
State District:	Not reported
Mailing Address:	602 CYPRESS AVE UNIT 4
Mailing City,State,Zip:	SAN MATEO, CA 94401-3245
Owner Name:	ROSIE KING/ JERRY HEATHCOTE
Owner Type:	Other
Operator Name:	ROSIE KING
Operator Type:	Other
Short-Term Generator Activity:	No
Importer Activity:	No
Mixed Waste Generator:	No
Transporter Activity:	No
Transfer Facility Activity:	No
Recycler Activity with Storage:	No
Small Quantity On-Site Burner Exemption:	No
Smelting Melting and Refining Furnace Exemption:	No
Underground Injection Control:	No
Off-Site Waste Receipt:	No
Universal Waste Indicator:	No
Universal Waste Destination Facility:	No
Federal Universal Waste:	No
Active Site Fed-Reg Treatment Storage and Disposal Facility:	Not reported
Active Site Converter Treatment storage and Disposal Facility:	Not reported
Active Site State-Reg Treatment Storage and Disposal Facility:	Not reported
Active Site State-Reg Handler:	---
Federal Facility Indicator:	Not reported
Hazardous Secondary Material Indicator:	N
Sub-Part K Indicator:	Not reported
Commercial TSD Indicator:	No
Treatment Storage and Disposal Type:	Not reported
2018 GPRC Permit Baseline:	Not on the Baseline
2018 GPRC Renewals Baseline:	Not on the Baseline
Permit Renewals Workload Universe:	Not reported
Permit Workload Universe:	Not reported
Permit Progress Universe:	Not reported
Post-Closure Workload Universe:	Not reported
Closure Workload Universe:	Not reported
202 GPRC Corrective Action Baseline:	No
Corrective Action Workload Universe:	No
Subject to Corrective Action Universe:	No
Non-TSDFs Where RCRA CA has Been Imposed Universe:	No
TSDFs Potentially Subject to CA Under 3004 (u)/(v) Universe:	No
TSDFs Only Subject to CA under Discretionary Auth Universe:	No
Corrective Action Priority Ranking:	No NCAPS ranking
Environmental Control Indicator:	No

Map ID
 Direction
 Distance
 Elevation

MAP FINDINGS

Site

Database(s)

EDR ID Number
 EPA ID Number

602 CYPRESS #4 (Continued)

1026050576

Institutional Control Indicator:	No
Human Exposure Controls Indicator:	N/A
Groundwater Controls Indicator:	N/A
Operating TSDF Universe:	Not reported
Full Enforcement Universe:	Not reported
Significant Non-Complier Universe:	No
Unaddressed Significant Non-Complier Universe:	No
Addressed Significant Non-Complier Universe:	No
Significant Non-Complier With a Compliance Schedule Universe:	No
Financial Assurance Required:	Not reported
Handler Date of Last Change:	2020-03-06 18:11:11.0
Recognized Trader-Importer:	No
Recognized Trader-Exporter:	No
Importer of Spent Lead Acid Batteries:	No
Exporter of Spent Lead Acid Batteries:	No
Recycler Activity Without Storage:	No
Manifest Broker:	No
Sub-Part P Indicator:	No

Handler - Owner Operator:

Owner/Operator Indicator:	Operator
Owner/Operator Name:	ROSIE KING
Legal Status:	Other
Date Became Current:	Not reported
Date Ended Current:	Not reported
Owner/Operator Address:	602 CYPRESS AVE UNIT 4
Owner/Operator City,State,Zip:	SAN MATEO, CA 94401-3245
Owner/Operator Telephone:	650-692-0573
Owner/Operator Telephone Ext:	Not reported
Owner/Operator Fax:	Not reported
Owner/Operator Email:	Not reported

Owner/Operator Indicator:	Owner
Owner/Operator Name:	ROSIE KING/ JERRY HEATHCOTE
Legal Status:	Other
Date Became Current:	Not reported
Date Ended Current:	Not reported
Owner/Operator Address:	602 CYPRESS AVE UNIT 4
Owner/Operator City,State,Zip:	SAN MATEO, CA 94401-3245
Owner/Operator Telephone:	650-692-0573
Owner/Operator Telephone Ext:	Not reported
Owner/Operator Fax:	Not reported
Owner/Operator Email:	Not reported

Historic Generators:

Receive Date:	2020-02-25 00:00:00.0
Handler Name:	602 CYPRESS #4
Federal Waste Generator Description:	Not a generator, verified
State District Owner:	Not reported
Large Quantity Handler of Universal Waste:	No
Recognized Trader Importer:	No
Recognized Trader Exporter:	No
Spent Lead Acid Battery Importer:	No
Spent Lead Acid Battery Exporter:	No
Current Record:	Yes

Map ID
 Direction
 Distance
 Elevation

MAP FINDINGS

Site

Database(s)

EDR ID Number
 EPA ID Number

602 CYPRESS #4 (Continued)

1026050576

Non Storage Recycler Activity: Not reported
 Electronic Manifest Broker: Not reported

List of NAICS Codes and Descriptions:

NAICS Code: 56299
 NAICS Description: ALL OTHER WASTE MANAGEMENT SERVICES

Facility Has Received Notices of Violations:

Violations: No Violations Found

Evaluation Action Summary:

Evaluations: No Evaluations Found

BJ370
SW
1/8-1/4
0.237 mi.
1252 ft.

ZABU ZABU SAN MATEO
98 3RD
SAN MATEO, CA 94401

San Mateo Co. BI S123183008
N/A

Site 1 of 4 in cluster BJ

Relative:
Higher
Actual:
40 ft.

San Mateo Co. BI:
 Name: ZABU ZABU SAN MATEO
 Address: 98 3RD
 City,State,Zip: SAN MATEO, CA 94401
 Region: SAN MATEO
 Facility ID: FA0050296
 Prog Element Code: STORMWATER ANNUAL INSPECTION FEE
 Record Id: PR0073077
 Description: STORMWATER ANNUAL FEE - INSP FREQ EVERY 2 YRS
 Facility Status: Inactive, non-billable
 Program Category: STORMWATER

BJ371
SW
1/8-1/4
0.239 mi.
1261 ft.

L & L HAWAIIAN BARBECUE
94 3RD
SAN MATEO, CA 94401

San Mateo Co. BI S123180214
N/A

Site 2 of 4 in cluster BJ

Relative:
Higher
Actual:
39 ft.

San Mateo Co. BI:
 Name: L & L HAWAIIAN BARBECUE
 Address: 94 3RD
 City,State,Zip: SAN MATEO, CA 94401
 Region: SAN MATEO
 Facility ID: FA0010745
 Prog Element Code: STORMWATER ANNUAL INSPECTION FEE
 Record Id: PR0069687
 Description: STORMWATER ANNUAL FEE - INSP FREQ EVERY 2 YRS
 Facility Status: Inactive, non-billable
 Program Category: STORMWATER

MAP FINDINGS

Map ID			EDR ID Number
Direction			EPA ID Number
Distance			
Elevation	Site	Database(s)	

BF372	MEDICAL ARTS OBSTETRICS & GYNOCLOGY	San Mateo Co. BI	S123183627
WSW	136 SAN MATEO		N/A
1/8-1/4	SAN MATEO, CA 94401		
0.240 mi.			
1266 ft.	Site 3 of 6 in cluster BF		

Relative:	San Mateo Co. BI:		
Higher	Name:	MEDICAL ARTS OBSTETRICS & GYNOCLOGY	
Actual:	Address:	136 SAN MATEO	
30 ft.	City,State,Zip:	SAN MATEO, CA 94401	
	Region:	SAN MATEO	
	Facility ID:	FA0055188	
	Prog Element Code:	SML QUANTITY GENERATOR(1-199lbs/Mo) OFF-SITE	
	Record Id:	PR0076099	
	Description:	SQG OFF-SITE TREATMENT (1-199 LB/MO)	
	Facility Status:	Active, billable	
	Program Category:	MEDICAL WASTE	

BF373	UNILAB PATIENT SERVICE CTR	San Mateo Co. BI	S123180619
WSW	136 SAN MATEO		N/A
1/8-1/4	SAN MATEO, CA 94401		
0.240 mi.			
1266 ft.	Site 4 of 6 in cluster BF		

Relative:	San Mateo Co. BI:		
Higher	Name:	UNILAB PATIENT SERVICE CTR	
Actual:	Address:	136 SAN MATEO	
30 ft.	City,State,Zip:	SAN MATEO, CA 94401	
	Region:	SAN MATEO	
	Facility ID:	FA0022593	
	Prog Element Code:	LIMITED MEDICAL WASTE HAULER EXEMPTION	
	Record Id:	PR0024949	
	Description:	SQG WITH TRANSPORT	
	Facility Status:	Inactive, non-billable	
	Program Category:	MEDICAL WASTE	

BF374	CALIFORNIA SKIN INSTITUTE	San Mateo Co. BI	S125911032
WSW	136 SAN MATEO		N/A
1/8-1/4	SAN MATEO, CA 94401		
0.240 mi.			
1266 ft.	Site 5 of 6 in cluster BF		

Relative:	San Mateo Co. BI:		
Higher	Name:	CALIFORNIA SKIN INSTITUTE	
Actual:	Address:	136 SAN MATEO	
30 ft.	City,State,Zip:	SAN MATEO, CA 94401	
	Region:	SAN MATEO	
	Facility ID:	FA0066974	
	Prog Element Code:	SML QUANTITY GENERATOR(1-199lbs/Mo) OFF-SITE	
	Record Id:	PR0090200	
	Description:	SQG OFF-SITE TREATMENT (1-199 LB/MO)	
	Facility Status:	Active, billable	
	Program Category:	MEDICAL WASTE	

MAP FINDINGS

Map ID
Direction
Distance
Elevation

Site

Database(s)

EDR ID Number
EPA ID Number

BF375 **LINDA MIYATAKE DDS MD INC**
WSW **130 SAN MATEO**
1/8-1/4 **SAN MATEO, CA 94401**
0.241 mi.
1274 ft. **Site 6 of 6 in cluster BF**

San Mateo Co. BI **S108540464**
N/A

Relative: San Mateo Co. BI:
Higher Name: LINDA MIYATAKE DDS MD INC
 Address: 130 SAN MATEO
Actual: City,State,Zip: SAN MATEO, CA 94401
30 ft. Region: SAN MATEO
 Facility ID: FA0034485
 Prog Element Code: 4516
 Record Id: PR0052671
 Description: TIER 1 SQG REGISTRATION
 Facility Status: Temporarily inactive, non-billable
 Program Category: MEDICAL WASTE

Name: LINDA MIYATAKE DDS MD INC
Address: 130 SAN MATEO
City,State,Zip: SAN MATEO, CA 94401
Region: SAN MATEO
Facility ID: FA0034485
Prog Element Code: GENERATES <27 GAL/YEAR
Record Id: PR0052672
Description: GENERATES <27 GAL/YEAR
Facility Status: Inactive, non-billable
Program Category: HAZARDOUS WASTE PROGRAM

BK376 **AVERY MILLS SQUARE, L.P.**
West **250 BALDWIN AVE #815**
1/8-1/4 **SAN MATEO, CA 94401**
0.242 mi.
1279 ft. **Site 1 of 5 in cluster BK**

RCRA NonGen / NLR **1024762207**
CAC002982069

Relative: RCRA NonGen / NLR:
Higher Date Form Received by Agency: 2018-09-25 00:00:00.0
Actual: Handler Name: AVERY MILLS SQUARE, L.P.
28 ft. Handler Address: 250 BALDWIN AVE #815
 Handler City,State,Zip: SAN MATEO, CA 94401
 EPA ID: CAC002982069
 Contact Name: JAMES DEMELLO
 Contact Address: 130 E. DANA STREET
 Contact City,State,Zip: MOUNTAIN VIEW, CA 94041
 Contact Telephone: 650-961-8330
 Contact Fax: Not reported
 Contact Email: JOHN@JWHARS.COM
 Contact Title: Not reported
 EPA Region: 09
 Land Type: Not reported
 Federal Waste Generator Description: Not a generator, verified
 Non-Notifier: Not reported
 Biennial Report Cycle: Not reported
 Accessibility: Not reported
 Active Site Indicator: Handler Activities
 State District Owner: Not reported
 State District: Not reported
 Mailing Address: 130 E. DANA STREET
 Mailing City,State,Zip: MOUNTAIN VIEW, CA 94041
 Owner Name: AVERY MILLS SQUARE, L.P.

Map ID
 Direction
 Distance
 Elevation

MAP FINDINGS

Site

Database(s)

EDR ID Number
 EPA ID Number

AVERY MILLS SQUARE, L.P. (Continued)

1024762207

Owner Type:	Other
Operator Name:	JAMES DEMELLO
Operator Type:	Other
Short-Term Generator Activity:	No
Importer Activity:	No
Mixed Waste Generator:	No
Transporter Activity:	No
Transfer Facility Activity:	No
Recycler Activity with Storage:	No
Small Quantity On-Site Burner Exemption:	No
Smelting Melting and Refining Furnace Exemption:	No
Underground Injection Control:	No
Off-Site Waste Receipt:	No
Universal Waste Indicator:	Yes
Universal Waste Destination Facility:	Yes
Federal Universal Waste:	No
Active Site Fed-Reg Treatment Storage and Disposal Facility:	Not reported
Active Site Converter Treatment storage and Disposal Facility:	Not reported
Active Site State-Reg Treatment Storage and Disposal Facility:	Not reported
Active Site State-Reg Handler:	---
Federal Facility Indicator:	Not reported
Hazardous Secondary Material Indicator:	N
Sub-Part K Indicator:	Not reported
Commercial TSD Indicator:	No
Treatment Storage and Disposal Type:	Not reported
2018 GPRA Permit Baseline:	Not on the Baseline
2018 GPRA Renewals Baseline:	Not on the Baseline
Permit Renewals Workload Universe:	Not reported
Permit Workload Universe:	Not reported
Permit Progress Universe:	Not reported
Post-Closure Workload Universe:	Not reported
Closure Workload Universe:	Not reported
202 GPRA Corrective Action Baseline:	No
Corrective Action Workload Universe:	No
Subject to Corrective Action Universe:	No
Non-TSDs Where RCRA CA has Been Imposed Universe:	No
TSDs Potentially Subject to CA Under 3004 (u)/(v) Universe:	No
TSDs Only Subject to CA under Discretionary Auth Universe:	No
Corrective Action Priority Ranking:	No NCAPS ranking
Environmental Control Indicator:	No
Institutional Control Indicator:	No
Human Exposure Controls Indicator:	N/A
Groundwater Controls Indicator:	N/A
Operating TSD Universe:	Not reported
Full Enforcement Universe:	Not reported
Significant Non-Complier Universe:	No
Unaddressed Significant Non-Complier Universe:	No
Addressed Significant Non-Complier Universe:	No
Significant Non-Complier With a Compliance Schedule Universe:	No
Financial Assurance Required:	Not reported
Handler Date of Last Change:	2018-10-01 18:38:51.0
Recognized Trader-Importer:	No
Recognized Trader-Exporter:	No
Importer of Spent Lead Acid Batteries:	No
Exporter of Spent Lead Acid Batteries:	No
Recycler Activity Without Storage:	No
Manifest Broker:	No

Map ID
Direction
Distance
Elevation

MAP FINDINGS

Site

Database(s)

EDR ID Number
EPA ID Number

AVERY MILLS SQUARE, L.P. (Continued)

1024762207

Sub-Part P Indicator: No

Handler - Owner Operator:
Owner/Operator Indicator: Operator
Owner/Operator Name: JAMES DEMELLO
Legal Status: Other
Date Became Current: Not reported
Date Ended Current: Not reported
Owner/Operator Address: 130 E. DANA STREET
Owner/Operator City,State,Zip: MOUNTAIN VIEW, CA 94041
Owner/Operator Telephone: 650-961-8330
Owner/Operator Telephone Ext: Not reported
Owner/Operator Fax: Not reported
Owner/Operator Email: Not reported

Owner/Operator Indicator: Owner
Owner/Operator Name: AVERY MILLS SQUARE, L.P.
Legal Status: Other
Date Became Current: Not reported
Date Ended Current: Not reported
Owner/Operator Address: 250 BALDWIN AVE #815
Owner/Operator City,State,Zip: SAN MATEO, CA 94401
Owner/Operator Telephone: 650-961-8330
Owner/Operator Telephone Ext: Not reported
Owner/Operator Fax: Not reported
Owner/Operator Email: Not reported

Historic Generators:
Receive Date: 2018-09-25 00:00:00.0
Handler Name: AVERY MILLS SQUARE, L.P.
Federal Waste Generator Description: Not a generator, verified
State District Owner: Not reported
Large Quantity Handler of Universal Waste: No
Recognized Trader Importer: No
Recognized Trader Exporter: No
Spent Lead Acid Battery Importer: No
Spent Lead Acid Battery Exporter: No
Current Record: Yes
Non Storage Recycler Activity: Not reported
Electronic Manifest Broker: Not reported

List of NAICS Codes and Descriptions:
NAICS Code: 56299
NAICS Description: ALL OTHER WASTE MANAGEMENT SERVICES

Facility Has Received Notices of Violations:
Violations: No Violations Found

Evaluation Action Summary:
Evaluations: No Evaluations Found

Map ID
 Direction
 Distance
 Elevation

MAP FINDINGS

Site

Database(s)

EDR ID Number
 EPA ID Number

BK377 West 1/8-1/4 0.242 mi. 1279 ft.	HILLSBOROUGH PLAZA 250 BALDWIN AVE SAN MATEO, CA 94401	RCRA NonGen / NLR	1026479796 CAC003085725
Relative: Site 2 of 5 in cluster BK Higher RCRA NonGen / NLR:			
Actual: 28 ft.	Date Form Received by Agency:	HILLSBOROUGH PLAZA	2020-09-25 00:00:00.0
	Handler Name:	HILLSBOROUGH PLAZA	
	Handler Address:	250 BALDWIN AVE	
	Handler City,State,Zip:	SAN MATEO, CA 94401	
	EPA ID:	CAC003085725	
	Contact Name:	JAMES DEMELLO	
	Contact Address:	130 E. DANA STREET	
	Contact City,State,Zip:	MOUNTAIN VIEW, CA 94041	
	Contact Telephone:	650-961-8330	
	Contact Fax:	Not reported	
	Contact Email:	JAMES@ACCOMANAGEMENT.COM	
	Contact Title:	Not reported	
	EPA Region:	09	
	Land Type:	Not reported	
	Federal Waste Generator Description:	Not a generator, verified	
	Non-Notifier:	Not reported	
	Biennial Report Cycle:	Not reported	
	Accessibility:	Not reported	
	Active Site Indicator:	Not reported	
	State District Owner:	Not reported	
	State District:	Not reported	
	Mailing Address:	130 E. DANA STREET	
	Mailing City,State,Zip:	MOUNTAIN VIEW, CA 94041	
	Owner Name:	HILLSBOROUGH PLAZA	
	Owner Type:	Other	
	Operator Name:	JAMES DEMELLO	
	Operator Type:	Other	
	Short-Term Generator Activity:	No	
	Importer Activity:	No	
	Mixed Waste Generator:	No	
	Transporter Activity:	No	
	Transfer Facility Activity:	No	
	Recycler Activity with Storage:	No	
	Small Quantity On-Site Burner Exemption:	No	
	Smelting Melting and Refining Furnace Exemption:	No	
	Underground Injection Control:	No	
	Off-Site Waste Receipt:	No	
	Universal Waste Indicator:	No	
	Universal Waste Destination Facility:	No	
	Federal Universal Waste:	No	
	Active Site Fed-Reg Treatment Storage and Disposal Facility:	Not reported	
	Active Site Converter Treatment storage and Disposal Facility:	Not reported	
	Active Site State-Reg Treatment Storage and Disposal Facility:	Not reported	
	Active Site State-Reg Handler:	---	
	Federal Facility Indicator:	Not reported	
	Hazardous Secondary Material Indicator:	N	
	Sub-Part K Indicator:	Not reported	
	Commercial TSD Indicator:	No	
	Treatment Storage and Disposal Type:	Not reported	
	2018 GPRR Permit Baseline:	Not on the Baseline	
	2018 GPRR Renewals Baseline:	Not on the Baseline	
	Permit Renewals Workload Universe:	Not reported	

Map ID
 Direction
 Distance
 Elevation

MAP FINDINGS

Site

Database(s)

EDR ID Number
 EPA ID Number

HILLSBOROUGH PLAZA (Continued)

1026479796

Permit Workload Universe:	Not reported
Permit Progress Universe:	Not reported
Post-Closure Workload Universe:	Not reported
Closure Workload Universe:	Not reported
202 GPRA Corrective Action Baseline:	No
Corrective Action Workload Universe:	No
Subject to Corrective Action Universe:	No
Non-TSDFs Where RCRA CA has Been Imposed Universe:	No
TSDFs Potentially Subject to CA Under 3004 (u)/(v) Universe:	No
TSDFs Only Subject to CA under Discretionary Auth Universe:	No
Corrective Action Priority Ranking:	No NCAPS ranking
Environmental Control Indicator:	No
Institutional Control Indicator:	No
Human Exposure Controls Indicator:	N/A
Groundwater Controls Indicator:	N/A
Operating TSDF Universe:	Not reported
Full Enforcement Universe:	Not reported
Significant Non-Complier Universe:	No
Unaddressed Significant Non-Complier Universe:	No
Addressed Significant Non-Complier Universe:	No
Significant Non-Complier With a Compliance Schedule Universe:	No
Financial Assurance Required:	Not reported
Handler Date of Last Change:	2020-09-27 18:05:30.0
Recognized Trader-Importer:	No
Recognized Trader-Exporter:	No
Importer of Spent Lead Acid Batteries:	No
Exporter of Spent Lead Acid Batteries:	No
Recycler Activity Without Storage:	No
Manifest Broker:	No
Sub-Part P Indicator:	No

Handler - Owner Operator:

Owner/Operator Indicator:	Owner
Owner/Operator Name:	HILLSBOROUGH PLAZA
Legal Status:	Other
Date Became Current:	Not reported
Date Ended Current:	Not reported
Owner/Operator Address:	130 E. DANA STREET
Owner/Operator City,State,Zip:	MOUNTAIN VIEW, CA 94041
Owner/Operator Telephone:	650-961-8330
Owner/Operator Telephone Ext:	Not reported
Owner/Operator Fax:	Not reported
Owner/Operator Email:	Not reported

Owner/Operator Indicator:	Operator
Owner/Operator Name:	JAMES DEMELLO
Legal Status:	Other
Date Became Current:	Not reported
Date Ended Current:	Not reported
Owner/Operator Address:	130 E. DANA STREET
Owner/Operator City,State,Zip:	MOUNTAIN VIEW, CA 94041
Owner/Operator Telephone:	650-961-8330
Owner/Operator Telephone Ext:	Not reported
Owner/Operator Fax:	Not reported
Owner/Operator Email:	Not reported

Map ID
Direction
Distance
Elevation

MAP FINDINGS

Site

Database(s)

EDR ID Number
EPA ID Number

HILLSBOROUGH PLAZA (Continued)

1026479796

Historic Generators:

Receive Date: 2020-09-25 00:00:00.0
Handler Name: HILLSBOROUGH PLAZA
Federal Waste Generator Description: Not a generator, verified
State District Owner: Not reported
Large Quantity Handler of Universal Waste: No
Recognized Trader Importer: No
Recognized Trader Exporter: No
Spent Lead Acid Battery Importer: No
Spent Lead Acid Battery Exporter: No
Current Record: Yes
Non Storage Recycler Activity: Not reported
Electronic Manifest Broker: Not reported

List of NAICS Codes and Descriptions:

NAICS Code: 56291
NAICS Description: REMEDIATION SERVICES

Facility Has Received Notices of Violations:

Violations: No Violations Found

Evaluation Action Summary:

Evaluations: No Evaluations Found

BK378
West
1/8-1/4
0.242 mi.
1279 ft.

HILLSBOROUGH PLAZA APTS
250 BALDWIN
SAN MATEO, CA 94401
Site 3 of 5 in cluster BK

San Mateo Co. BI S105085113
N/A

Relative:
Higher
Actual:
28 ft.

San Mateo Co. BI:
Name: HILLSBOROUGH PLAZA APTS
Address: 250 BALDWIN
City,State,Zip: SAN MATEO, CA 94401
Region: SAN MATEO
Facility ID: FA0007129
Prog Element Code: UNDERGROUND TANK - GENERAL
Record Id: PR0041726
Description: UNDERGROUND TANK - GENERAL
Facility Status: Inactive, non-billable
Program Category: UNDERGROUND TANK PROGRAM

379
South
1/8-1/4
0.242 mi.
1280 ft.

GRAMERCY ON THE PARK
555 LAUREL
SAN MATEO, CA 94401

San Mateo Co. BI S124430604
N/A

Relative:
Higher
Actual:
34 ft.

San Mateo Co. BI:
Name: GRAMERCY ON THE PARK
Address: 555 LAUREL
City,State,Zip: SAN MATEO, CA 94401
Region: SAN MATEO

Map ID
Direction
Distance
Elevation

MAP FINDINGS

Site

Database(s)

EDR ID Number
EPA ID Number

GRAMERCY ON THE PARK (Continued)

S124430604

Facility ID: FA0065729
Prog Element Code: STORES MV FUELS OR WASTE ONLY
Record Id: PR0088730
Description: STORES MV FUELS OR WASTE ONLY
Facility Status: Active, billable
Program Category: BUSINESS PLAN PROGRAM

380
SSE
1/8-1/4
0.243 mi.
1282 ft.

FATHER NOEL & SONS
616 S RAILROAD AVE
SAN MATEO, CA 94401

SWEEPS UST
San Mateo Co. BI
HAZNET
HWTS

S106798007
N/A

Relative:
Higher
Actual:
27 ft.

SWEEPS UST:
Name: FATHER NOEL & SONS
Address: 616 S RAILROAD AVE
City: SAN MATEO
Status: Not reported
Comp Number: 110189
Number: Not reported
Board Of Equalization: Not reported
Referral Date: Not reported
Action Date: Not reported
Created Date: Not reported
Owner Tank Id: Not reported
SWRCB Tank Id: 41-000-110189-000001
Tank Status: Not reported
Capacity: 55
Active Date: Not reported
Tank Use: OIL
STG: WASTE
Content: WASTE OIL
Number Of Tanks: 1

San Mateo Co. BI:

Name: FATHER NOEL & SONS
Address: 616 RAILROAD
City,State,Zip: SAN MATEO, CA 94401
Region: SAN MATEO
Facility ID: FA0015566
Prog Element Code: UNDERGROUND TANK - GENERAL
Record Id: PR0022209
Description: UNDERGROUND TANK - GENERAL
Facility Status: Inactive, non-billable
Program Category: UNDERGROUND TANK PROGRAM

Name: FATHER NOEL & SONS
Address: 616 RAILROAD
City,State,Zip: SAN MATEO, CA 94401
Region: SAN MATEO
Facility ID: FA0017024
Prog Element Code: STORES MV FUELS OR WASTE ONLY
Record Id: PR0003460
Description: STORES MV FUELS OR WASTE ONLY
Facility Status: Inactive, non-billable
Program Category: BUSINESS PLAN PROGRAM

Map ID
Direction
Distance
Elevation

MAP FINDINGS

Site

Database(s)

EDR ID Number
EPA ID Number

FATHER NOEL & SONS (Continued)

S106798007

Name: FATHER NOEL & SONS
Address: 616 RAILROAD
City,State,Zip: SAN MATEO, CA 94401
Region: SAN MATEO
Facility ID: FA0017024
Prog Element Code: GENERATES and RECYCLES WASTE OIL/SOLVENT
Record Id: PR0010662
Description: GENERATES & RECYCLES WASTE OIL/SOLVENT
Facility Status: Inactive, non-billable
Program Category: HAZARDOUS WASTE PROGRAM

HAZNET:

Name: FATHER NOEL & SONS
Address: 616 S RAILROAD AVE
Address 2: Not reported
City,State,Zip: SAN MATEO, CA 944014122
Contact: TERRENCE WINDUST
Telephone: 6503480690
Mailing Name: Not reported
Mailing Address: 461 WISNOM AVE

Year: 2000
Gepaid: CAL000065586
TSD EPA ID: CAD982446874
CA Waste Code: 134 - Aqueous solution with total organic residues less than 10 percent
Disposal Method: H01 - Transfer Station
Tons: 0.231

Year: 1999
Gepaid: CAL000065586
TSD EPA ID: CAD982446874
CA Waste Code: 134 - Aqueous solution with total organic residues less than 10 percent
Disposal Method: H01 - Transfer Station
Tons: 0.21

Year: 1998
Gepaid: CAL000065586
TSD EPA ID: CAD982446874
CA Waste Code: 134 - Aqueous solution with total organic residues less than 10 percent
Disposal Method: H01 - Transfer Station
Tons: 0.231

Year: 1997
Gepaid: CAL000065586
TSD EPA ID: CAD980887418
CA Waste Code: 134 - Aqueous solution with total organic residues less than 10 percent
Disposal Method: H01 - Transfer Station
Tons: 0.189

Year: 1996
Gepaid: CAL000065586
TSD EPA ID: CAD980887418
CA Waste Code: 134 - Aqueous solution with total organic residues less than 10

Map ID
Direction
Distance
Elevation

MAP FINDINGS

Site

Database(s)

EDR ID Number
EPA ID Number

FATHER NOEL & SONS (Continued)

S106798007

percent
Disposal Method: H01 - Transfer Station
Tons: 0.21

Year: 1995
Gepaid: CAL000065586
TSD EPA ID: CAD093459485
CA Waste Code: 214 - Unspecified solvent mixture
Disposal Method: H01 - Transfer Station
Tons: 0.054

Year: 1993
Gepaid: CAL000065586
TSD EPA ID: CAD009466392
CA Waste Code: 512 - Other empty containers 30 gallons or more
Disposal Method: R01 - Recycler
Tons: 0.0275

Additional Info:

Year: 1993
Gen EPA ID: CAL000065586

Shipment Date: 19930907
Creation Date: 9/12/1995 0:00:00
Receipt Date: 19930907
Manifest ID: 92831189
Trans EPA ID: CAD982438566
Trans Name: Not reported
Trans 2 EPA ID: Not reported
Trans 2 Name: Not reported
TSD EPA ID: CAD009466392
Trans Name: Not reported
TSD Alt EPA ID: CAD009466392
TSD Alt Name: Not reported
Waste Code Description: 512 - Other empty containers 30 gallons or more
RCRA Code: Not reported
Meth Code: R01 - Recycler
Quantity Tons: 0.0275
Waste Quantity: 55
Quantity Unit: P
Additional Code 1: Not reported
Additional Code 2: Not reported
Additional Code 3: Not reported
Additional Code 4: Not reported
Additional Code 5: Not reported

Additional Info:

Year: 2000
Gen EPA ID: CAL000065586

Shipment Date: 20000320
Creation Date: 5/23/2000 0:00:00
Receipt Date: 20000323
Manifest ID: 98737083
Trans EPA ID: CAD982413262

Map ID
Direction
Distance
Elevation

MAP FINDINGS

Site

Database(s)

EDR ID Number
EPA ID Number

FATHER NOEL & SONS (Continued)

S106798007

Trans Name:	Not reported
Trans 2 EPA ID:	Not reported
Trans 2 Name:	Not reported
TSDf EPA ID:	CAD982446874
Trans Name:	Not reported
TSDf Alt EPA ID:	CAD982446874
TSDf Alt Name:	Not reported
Waste Code Description:	134 - Aqueous solution with <10% total organic residues
RCRA Code:	Not reported
Meth Code:	H01 - Transfer Station
Quantity Tons:	0.231
Waste Quantity:	55
Quantity Unit:	G
Additional Code 1:	Not reported
Additional Code 2:	Not reported
Additional Code 3:	Not reported
Additional Code 4:	Not reported
Additional Code 5:	Not reported
Additional Info:	
Year:	1995
Gen EPA ID:	CAL000065586
Shipment Date: 19951027	
Creation Date: 7/26/1996 0:00:00	
Receipt Date: 19951101	
Manifest ID: 95484300	
Trans EPA ID: ILD984908202	
Trans Name: Not reported	
Trans 2 EPA ID: ILD984908202	
Trans 2 Name: Not reported	
TSDf EPA ID: CAD093459485	
Trans Name: Not reported	
TSDf Alt EPA ID: Not reported	
TSDf Alt Name: Not reported	
Waste Code Description: 214 - Unspecified solvent mixture	
RCRA Code: D039	
Meth Code: H01 - Transfer Station	
Quantity Tons: 0.054	
Waste Quantity: 15	
Quantity Unit: G	
Additional Code 1: Not reported	
Additional Code 2: Not reported	
Additional Code 3: Not reported	
Additional Code 4: Not reported	
Additional Code 5: Not reported	
Additional Info:	
Year:	1998
Gen EPA ID:	CAL000065586
Shipment Date: 19981230	
Creation Date: 3/15/1999 0:00:00	
Receipt Date: 19990105	
Manifest ID: 98265634	
Trans EPA ID: CAD982413262	

Map ID
Direction
Distance
Elevation

MAP FINDINGS

Site

Database(s)

EDR ID Number
EPA ID Number

FATHER NOEL & SONS (Continued)

S106798007

Trans Name:	Not reported
Trans 2 EPA ID:	Not reported
Trans 2 Name:	Not reported
TSDf EPA ID:	CAD982446874
Trans Name:	Not reported
TSDf Alt EPA ID:	Not reported
TSDf Alt Name:	Not reported
Waste Code Description:	134 - Aqueous solution with <10% total organic residues
RCRA Code:	Not reported
Meth Code:	H01 - Transfer Station
Quantity Tons:	0.231
Waste Quantity:	55
Quantity Unit:	G
Additional Code 1:	Not reported
Additional Code 2:	Not reported
Additional Code 3:	Not reported
Additional Code 4:	Not reported
Additional Code 5:	Not reported
Additional Info:	
Year:	1996
Gen EPA ID:	CAL000065586
Shipment Date: 19960503	
Creation Date: 10/29/1996 0:00:00	
Receipt Date: 19960503	
Manifest ID: 96238565	
Trans EPA ID: CAD982413262	
Trans Name: Not reported	
Trans 2 EPA ID: Not reported	
Trans 2 Name: Not reported	
TSDf EPA ID: CAD980887418	
Trans Name: Not reported	
TSDf Alt EPA ID: CAD980887418	
TSDf Alt Name: Not reported	
Waste Code Description: 134 - Aqueous solution with <10% total organic residues	
RCRA Code: Not reported	
Meth Code: H01 - Transfer Station	
Quantity Tons: 0.21	
Waste Quantity: 50	
Quantity Unit: G	
Additional Code 1: Not reported	
Additional Code 2: Not reported	
Additional Code 3: Not reported	
Additional Code 4: Not reported	
Additional Code 5: Not reported	
Additional Info:	
Year:	1999
Gen EPA ID:	CAL000065586
Shipment Date: 19990820	
Creation Date: 10/12/1999 0:00:00	
Receipt Date: 19990821	
Manifest ID: 99474845	
Trans EPA ID: CAD982413262	

Map ID
Direction
Distance
Elevation

MAP FINDINGS

Site

Database(s)

EDR ID Number
EPA ID Number

FATHER NOEL & SONS (Continued)

S106798007

Trans Name:	Not reported
Trans 2 EPA ID:	Not reported
Trans 2 Name:	Not reported
TSDf EPA ID:	CAD982446874
Trans Name:	Not reported
TSDf Alt EPA ID:	Not reported
TSDf Alt Name:	Not reported
Waste Code Description:	134 - Aqueous solution with <10% total organic residues
RCRA Code:	Not reported
Meth Code:	H01 - Transfer Station
Quantity Tons:	0.21
Waste Quantity:	50
Quantity Unit:	G
Additional Code 1:	Not reported
Additional Code 2:	Not reported
Additional Code 3:	Not reported
Additional Code 4:	Not reported
Additional Code 5:	Not reported
Additional Info:	
Year:	1997
Gen EPA ID:	CAL000065586
Shipment Date: 19971031	
Creation Date: 7/23/1998 0:00:00	
Receipt Date: 19971031	
Manifest ID: 96718026	
Trans EPA ID: CAD982413262	
Trans Name: Not reported	
Trans 2 EPA ID: Not reported	
Trans 2 Name: Not reported	
TSDf EPA ID: CAD980887418	
Trans Name: Not reported	
TSDf Alt EPA ID: CAD980887418	
TSDf Alt Name: Not reported	
Waste Code Description: 134 - Aqueous solution with <10% total organic residues	
RCRA Code: Not reported	
Meth Code: H01 - Transfer Station	
Quantity Tons: 0.189	
Waste Quantity: 45	
Quantity Unit: G	
Additional Code 1: Not reported	
Additional Code 2: Not reported	
Additional Code 3: Not reported	
Additional Code 4: Not reported	
Additional Code 5: Not reported	
HWTS:	
Name: FATHER NOEL & SONS	
Address: 616 S RAILROAD AVE	
Address 2: Not reported	
City,State,Zip: SAN MATEO, CA 944014122	
EPA ID: CAL000065586	
Inactive Date: 06/30/2011	
Create Date: 02/24/1992	
Last Act Date: 10/26/2011	

Map ID
 Direction
 Distance
 Elevation

MAP FINDINGS

Site

Database(s)

EDR ID Number
 EPA ID Number

FATHER NOEL & SONS (Continued)

S106798007

Mailing Name: Not reported
 Mailing Address: 461 WISNOM AVE
 Mailing Address 2: Not reported
 Mailing City,State,Zip: SAN MATEO, CA 944010000
 Owner Name: WINDUST TERRENCE
 Owner Address: 616 S RAILROAD AVE
 Owner Address 2: Not reported
 Owner City,State,Zip: SAN MATEO, CA 944010000
 Contact Name: TERRENCE WINDUST
 Contact Address: 616 S RAILROAD AVE
 Contact Address 2: Not reported
 City,State,Zip: SAN MATEO, CA 944014122

NAICS:

EPA ID: CAL000065586
 Create Date: 2002-03-14 16:36:27.000
 NAICS Code: 811111
 NAICS Description: General Automotive Repair
 Issued EPA ID Date: 1992-02-24 00:00:00
 Inactive Date: 2011-06-30 00:00:00
 Facility Name: FATHER NOEL & SONS
 Facility Address: 616 S RAILROAD AVE
 Facility Address 2: Not reported
 Facility City: SAN MATEO
 Facility County: Not reported
 Facility State: CA
 Facility Zip: 944014122

BG381
SE
1/8-1/4
0.244 mi.
1286 ft.

EURASIAN AUTO REPAIR
635 S CLAREMONT ST
SAN MATEO, CA 94402

RCRA NonGen / NLR

1024820753
CAL000334760

Site 8 of 9 in cluster BG

Relative:
Lower
Actual:
23 ft.

RCRA NonGen / NLR:
 Date Form Received by Agency: 2008-07-22 00:00:00.0
 Handler Name: EURASIAN AUTO REPAIR
 Handler Address: 635 S CLAREMONT ST
 Handler City,State,Zip: SAN MATEO, CA 94402-1352
 EPA ID: CAL000334760
 Contact Name: SAMER DABIT
 Contact Address: 635 S CLAREMONT ST
 Contact City,State,Zip: SAN MATEO, CA 94402
 Contact Telephone: 650-302-5523
 Contact Fax: 000-000-0000
 Contact Email: EURASIANAUTO03@YAHOO.COM
 Contact Title: Not reported
 EPA Region: 09
 Land Type: Not reported
 Federal Waste Generator Description: Not a generator, verified
 Non-Notifier: Not reported
 Biennial Report Cycle: Not reported
 Accessibility: Not reported
 Active Site Indicator: Handler Activities
 State District Owner: Not reported
 State District: Not reported
 Mailing Address: 635 S CLAREMONT ST

Map ID
 Direction
 Distance
 Elevation

MAP FINDINGS

Site

Database(s)

EDR ID Number
 EPA ID Number

EURASIAN AUTO REPAIR (Continued)

1024820753

Mailing City,State,Zip:	SAN MATEO, CA 94402-0000
Owner Name:	EURASIAN AUTO REPAIR
Owner Type:	Other
Operator Name:	SAMER DABIT
Operator Type:	Other
Short-Term Generator Activity:	No
Importer Activity:	No
Mixed Waste Generator:	No
Transporter Activity:	No
Transfer Facility Activity:	No
Recycler Activity with Storage:	No
Small Quantity On-Site Burner Exemption:	No
Smelting Melting and Refining Furnace Exemption:	No
Underground Injection Control:	No
Off-Site Waste Receipt:	No
Universal Waste Indicator:	Yes
Universal Waste Destination Facility:	Yes
Federal Universal Waste:	No
Active Site Fed-Reg Treatment Storage and Disposal Facility:	Not reported
Active Site Converter Treatment storage and Disposal Facility:	Not reported
Active Site State-Reg Treatment Storage and Disposal Facility:	Not reported
Active Site State-Reg Handler:	---
Federal Facility Indicator:	Not reported
Hazardous Secondary Material Indicator:	N
Sub-Part K Indicator:	Not reported
Commercial TSD Indicator:	No
Treatment Storage and Disposal Type:	Not reported
2018 GPRC Permit Baseline:	Not on the Baseline
2018 GPRC Renewals Baseline:	Not on the Baseline
Permit Renewals Workload Universe:	Not reported
Permit Workload Universe:	Not reported
Permit Progress Universe:	Not reported
Post-Closure Workload Universe:	Not reported
Closure Workload Universe:	Not reported
202 GPRC Corrective Action Baseline:	No
Corrective Action Workload Universe:	No
Subject to Corrective Action Universe:	No
Non-TSDFs Where RCRA CA has Been Imposed Universe:	No
TSDFs Potentially Subject to CA Under 3004 (u)/(v) Universe:	No
TSDFs Only Subject to CA under Discretionary Auth Universe:	No
Corrective Action Priority Ranking:	No NCAPS ranking
Environmental Control Indicator:	No
Institutional Control Indicator:	No
Human Exposure Controls Indicator:	N/A
Groundwater Controls Indicator:	N/A
Operating TSDF Universe:	Not reported
Full Enforcement Universe:	Not reported
Significant Non-Complier Universe:	No
Unaddressed Significant Non-Complier Universe:	No
Addressed Significant Non-Complier Universe:	No
Significant Non-Complier With a Compliance Schedule Universe:	No
Financial Assurance Required:	Not reported
Handler Date of Last Change:	2018-09-05 20:30:31.0
Recognized Trader-Importer:	No
Recognized Trader-Exporter:	No
Importer of Spent Lead Acid Batteries:	No
Exporter of Spent Lead Acid Batteries:	No

Map ID
Direction
Distance
Elevation

MAP FINDINGS

Site

Database(s)

EDR ID Number
EPA ID Number

EURASIAN AUTO REPAIR (Continued)

1024820753

Recycler Activity Without Storage: No
Manifest Broker: No
Sub-Part P Indicator: No

Handler - Owner Operator:

Owner/Operator Indicator: Operator
Owner/Operator Name: SAMER DABIT
Legal Status: Other
Date Became Current: Not reported
Date Ended Current: Not reported
Owner/Operator Address: 635 S CLAREMONT ST
Owner/Operator City,State,Zip: SAN MATEO, CA 94402
Owner/Operator Telephone: 650-302-5523
Owner/Operator Telephone Ext: Not reported
Owner/Operator Fax: Not reported
Owner/Operator Email: Not reported

Owner/Operator Indicator: Owner
Owner/Operator Name: EURASIAN AUTO REPAIR
Legal Status: Other
Date Became Current: Not reported
Date Ended Current: Not reported
Owner/Operator Address: 635 S CLAREMONT ST
Owner/Operator City,State,Zip: SAN MATEO, CA 94402-0000
Owner/Operator Telephone: 650-302-5523
Owner/Operator Telephone Ext: Not reported
Owner/Operator Fax: Not reported
Owner/Operator Email: Not reported

Historic Generators:

Receive Date: 2008-07-22 00:00:00.0
Handler Name: EURASIAN AUTO REPAIR
Federal Waste Generator Description: Not a generator, verified
State District Owner: Not reported
Large Quantity Handler of Universal Waste: No
Recognized Trader Importer: No
Recognized Trader Exporter: No
Spent Lead Acid Battery Importer: No
Spent Lead Acid Battery Exporter: No
Current Record: Yes
Non Storage Recycler Activity: Not reported
Electronic Manifest Broker: Not reported

List of NAICS Codes and Descriptions:

NAICS Code: 811111
NAICS Description: GENERAL AUTOMOTIVE REPAIR

Facility Has Received Notices of Violations:

Violations: No Violations Found

Evaluation Action Summary:

Evaluations: No Evaluations Found

Map ID
Direction
Distance
Elevation

MAP FINDINGS

Site

Database(s)

EDR ID Number
EPA ID Number

BG382
SE
1/8-1/4
0.244 mi.
1286 ft.

AS AUTO SERVICE
635 CLAREMONT
SAN MATEO, CA 94402
Site 9 of 9 in cluster BG

San Mateo Co. BI **S106981902**
N/A

Relative:
Lower
Actual:
23 ft.

San Mateo Co. BI:
Name: AS AUTO SERVICE
Address: 635 CLAREMONT
City,State,Zip: SAN MATEO, CA 94402
Region: SAN MATEO
Facility ID: FA0016977
Prog Element Code: GENERATES and RECYCLES WASTE OIL/SOLVENT
Record Id: PR0010618
Description: GENERATES & RECYCLES WASTE OIL/SOLVENT
Facility Status: Inactive, non-billable
Program Category: HAZARDOUS WASTE PROGRAM

Name: AS AUTO SERVICE
Address: 635 CLAREMONT
City,State,Zip: SAN MATEO, CA 94402
Region: SAN MATEO
Facility ID: FA0016977
Prog Element Code: STORES HAZ MAT <219GAL,1,999LB, 879FT3
Record Id: PR0027491
Description: STORES HAZ MAT <219GAL,1,999LB, 879CF
Facility Status: Inactive, non-billable
Program Category: BUSINESS PLAN PROGRAM

Name: COMMERCIAL PROPERTY
Address: 635 CLAREMONT
City,State,Zip: SAN MATEO, CA 94403
Region: SAN MATEO
Facility ID: FA0024512
Prog Element Code: UNDERGROUND TANK - GENERAL
Record Id: PR0029243
Description: UNDERGROUND TANK - GENERAL
Facility Status: Inactive, non-billable
Program Category: UNDERGROUND TANK PROGRAM

Name: EURASIAN AUTO REPAIR
Address: 635 CLAREMONT
City,State,Zip: SAN MATEO, CA 94402
Region: SAN MATEO
Facility ID: FA0028119
Prog Element Code: STORES MV FUELS OR WASTE ONLY
Record Id: PR0046292
Description: STORES MV FUELS OR WASTE ONLY
Facility Status: Inactive, non-billable
Program Category: BUSINESS PLAN PROGRAM

Name: EURASIAN AUTO REPAIR
Address: 635 CLAREMONT
City,State,Zip: SAN MATEO, CA 94402
Region: SAN MATEO
Facility ID: FA0028119
Prog Element Code: GENERATES and RECYCLES WASTE OIL/SOLVENT
Record Id: PR0046293
Description: GENERATES & RECYCLES WASTE OIL/SOLVENT

MAP FINDINGS

Map ID
Direction
Distance
Elevation

Site

Database(s)

EDR ID Number
EPA ID Number

AS AUTO SERVICE (Continued)

S106981902

Facility Status: Active, billable
 Program Category: HAZARDOUS WASTE PROGRAM

Name: EURASIAN AUTO REPAIR
 Address: 635 CLAREMONT
 City,State,Zip: SAN MATEO, CA 94402
 Region: SAN MATEO
 Facility ID: FA0028119
 Prog Element Code: STORMWATER ANNUAL INSPECTION FEE
 Record Id: PR0068818
 Description: STORMWATER ANNUAL FEE - INSP FREQ EVERY 2 YRS
 Facility Status: Inactive, non-billable
 Program Category: STORMWATER

383
SE
1/8-1/4
0.245 mi.
1296 ft.

SUTTER VNA & HOSPICE
700 CLAREMONT
SAN MATEO, CA 94402

San Mateo Co. BI S123180765
N/A

Relative:
Lower
Actual:
24 ft.

San Mateo Co. BI:
 Name: SUTTER VNA & HOSPICE
 Address: 700 CLAREMONT
 City,State,Zip: SAN MATEO, CA 944021436
 Region: SAN MATEO
 Facility ID: FA0024211
 Prog Element Code: LIMITED MEDICAL WASTE HAULER EXEMPTION
 Record Id: PR0028696
 Description: SQG WITH TRANSPORT
 Facility Status: Inactive, non-billable
 Program Category: MEDICAL WASTE

BL384
West
1/8-1/4
0.246 mi.
1301 ft.

NICHOLS C.A., SHIRLEY
137 SAN MATEO
SAN MATEO, CA 94401

San Mateo Co. BI S123182141
N/A

Relative:
Higher
Actual:
31 ft.

Site 1 of 4 in cluster BL
 San Mateo Co. BI:
 Name: NICHOLS C.A., SHIRLEY
 Address: 137 SAN MATEO
 City,State,Zip: SAN MATEO, CA 94401
 Region: SAN MATEO
 Facility ID: FA0030894
 Prog Element Code: 4516
 Record Id: PR0051591
 Description: TIER 1 SQG REGISTRATION
 Facility Status: Temporarily inactive, non-billable
 Program Category: MEDICAL WASTE

Map ID
 Direction
 Distance
 Elevation

MAP FINDINGS

Site

Database(s)

EDR ID Number
 EPA ID Number

SAN MATEO DENTAL CARE (Continued)

S123181930

Facility ID: FA0029023
 Prog Element Code: 4516
 Record Id: PR0049036
 Description: TIER 1 SQG REGISTRATION
 Facility Status: Temporarily inactive, non-billable
 Program Category: MEDICAL WASTE

BM388
SSW
1/8-1/4
0.249 mi.
1317 ft.

SURUKI SUPER MARKET
71 4TH
SAN MATEO, CA 94401
Site 1 of 3 in cluster BM

San Mateo Co. BI

S123180157
N/A

Relative:
Higher
Actual:
39 ft.

San Mateo Co. BI:
 Name: SURUKI SUPER MARKET
 Address: 71 4TH
 City,State,Zip: SAN MATEO, CA 94401
 Region: SAN MATEO
 Facility ID: FA0009007
 Prog Element Code: STORMWATER ANNUAL INSPECTION FEE
 Record Id: PR0069649
 Description: STORMWATER ANNUAL FEE - INSP FREQ EVERY 2 YRS
 Facility Status: Inactive, non-billable
 Program Category: STORMWATER

BM389
SSW
1/8-1/4
0.249 mi.
1317 ft.

KAZ TERIYAKI GRILL
71 4TH
SAN MATEO, CA 94401
Site 2 of 3 in cluster BM

San Mateo Co. BI

S123180854
N/A

Relative:
Higher
Actual:
39 ft.

San Mateo Co. BI:
 Name: KAZ TERIYAKI GRILL
 Address: 71 4TH
 City,State,Zip: SAN MATEO, CA 94401
 Region: SAN MATEO
 Facility ID: FA0024711
 Prog Element Code: STORMWATER ANNUAL INSPECTION FEE
 Record Id: PR0069650
 Description: STORMWATER ANNUAL FEE - INSP FREQ EVERY 2 YRS
 Facility Status: Inactive, non-billable
 Program Category: STORMWATER

BM390
SSW
1/8-1/4
0.249 mi.
1317 ft.

SOZAI CORNER
71 4TH
SAN MATEO, CA 94401
Site 3 of 3 in cluster BM

San Mateo Co. BI

S123180980
N/A

Relative:
Higher
Actual:
39 ft.

San Mateo Co. BI:
 Name: SOZAI CORNER
 Address: 71 4TH
 City,State,Zip: SAN MATEO, CA 94401
 Region: SAN MATEO
 Facility ID: FA0025326

Map ID
 Direction
 Distance
 Elevation

MAP FINDINGS

Site

Database(s)

EDR ID Number
 EPA ID Number

SOZAI CORNER (Continued)

S123180980

Prog Element Code: STORMWATER ANNUAL INSPECTION FEE
 Record Id: PR0069651
 Description: STORMWATER ANNUAL FEE - INSP FREQ EVERY 2 YRS
 Facility Status: Inactive, non-billable
 Program Category: STORMWATER

BL391
WSW
1/4-1/2
0.250 mi.
1321 ft.

MILLS HEALTH CENTER
100 S. SAN MATEO DR.
SAN MATEO, CA 94401

Site 3 of 4 in cluster BL

RCRA-SQG **1000291979**
LUST **CAD078769643**
SWEEPS UST
HIST UST
CA FID UST
San Mateo Co. BI
EMI

Relative:
Higher

Actual:
30 ft.

RCRA-SQG:
 Date Form Received by Agency: 2006-02-24 00:00:00.0
 Handler Name: MILLS HEALTH CENTER
 Handler Address: 100 S. SAN MATEO DR.
 Handler City,State,Zip: SAN MATEO, CA 94401
 EPA ID: CAD078769643
 Contact Name: GAIL D LEE
 Contact Address: Not reported
 Contact City,State,Zip: Not reported
 Contact Telephone: 650-696-5706
 Contact Fax: Not reported
 Contact Email: LEEG1@SUTTERHEALTH.ORG
 Contact Title: Not reported
 EPA Region: 09
 Land Type: Private
 Federal Waste Generator Description: Small Quantity Generator
 Non-Notifier: Not reported
 Biennial Report Cycle: Not reported
 Accessibility: Not reported
 Active Site Indicator: Handler Activities
 State District Owner: Not reported
 State District: Not reported
 Mailing Address: 1783 EL CAMINO REAL
 Mailing City,State,Zip: BURLINGAME, CA 94010
 Owner Name: MILLS-PENINSULA HEALTH SERVICES
 Owner Type: Private
 Operator Name: MILLS-PENINSULA HEALTH SERVICES
 Operator Type: Private
 Short-Term Generator Activity: No
 Importer Activity: No
 Mixed Waste Generator: No
 Transporter Activity: No
 Transfer Facility Activity: No
 Recycler Activity with Storage: No
 Small Quantity On-Site Burner Exemption: No
 Smelting Melting and Refining Furnace Exemption: No
 Underground Injection Control: No
 Off-Site Waste Receipt: No
 Universal Waste Indicator: No
 Universal Waste Destination Facility: No
 Federal Universal Waste: No
 Active Site Fed-Reg Treatment Storage and Disposal Facility: Not reported
 Active Site Converter Treatment storage and Disposal Facility: Not reported
 Active Site State-Reg Treatment Storage and Disposal Facility: Not reported

Map ID
 Direction
 Distance
 Elevation

MAP FINDINGS

Site

Database(s)

EDR ID Number
 EPA ID Number

MILLS HEALTH CENTER (Continued)

1000291979

Active Site State-Reg Handler:	---
Federal Facility Indicator:	Not reported
Hazardous Secondary Material Indicator:	N
Sub-Part K Indicator:	Not reported
Commercial TSD Indicator:	No
Treatment Storage and Disposal Type:	Not reported
2018 GPRA Permit Baseline:	Not on the Baseline
2018 GPRA Renewals Baseline:	Not on the Baseline
Permit Renewals Workload Universe:	Not reported
Permit Workload Universe:	Not reported
Permit Progress Universe:	Not reported
Post-Closure Workload Universe:	Not reported
Closure Workload Universe:	Not reported
202 GPRA Corrective Action Baseline:	No
Corrective Action Workload Universe:	No
Subject to Corrective Action Universe:	No
Non-TSDs Where RCRA CA has Been Imposed Universe:	No
TSDs Potentially Subject to CA Under 3004 (u)/(v) Universe:	No
TSDs Only Subject to CA under Discretionary Auth Universe:	No
Corrective Action Priority Ranking:	No NCAPS ranking
Environmental Control Indicator:	No
Institutional Control Indicator:	No
Human Exposure Controls Indicator:	N/A
Groundwater Controls Indicator:	N/A
Operating TSD Universe:	Not reported
Full Enforcement Universe:	Not reported
Significant Non-Complier Universe:	No
Unaddressed Significant Non-Complier Universe:	No
Addressed Significant Non-Complier Universe:	No
Significant Non-Complier With a Compliance Schedule Universe:	No
Financial Assurance Required:	Not reported
Handler Date of Last Change:	2007-03-05 00:00:00.0
Recognized Trader-Importer:	No
Recognized Trader-Exporter:	No
Importer of Spent Lead Acid Batteries:	No
Exporter of Spent Lead Acid Batteries:	No
Recycler Activity Without Storage:	No
Manifest Broker:	No
Sub-Part P Indicator:	No

Biennial: List of Years

Year: 2005

[Click Here for Biennial Reporting System Data:](#)

Hazardous Waste Summary:

Waste Code:	D001
Waste Description:	IGNITABLE WASTE
Waste Code:	D002
Waste Description:	CORROSIVE WASTE
Waste Code:	D005
Waste Description:	BARIUM
Waste Code:	D011

Map ID
Direction
Distance
Elevation

MAP FINDINGS

Site

Database(s)

EDR ID Number
EPA ID Number

MILLS HEALTH CENTER (Continued)

1000291979

Waste Description: SILVER

Waste Code: F001
Waste Description: THE FOLLOWING SPENT HALOGENATED SOLVENTS USED IN DEGREASING: TETRACHLOROETHYLENE, TRICHLOROETHYLENE, METHYLENE CHLORIDE, 1,1,1-TRICHLOROETHANE, CARBON TETRACHLORIDE AND CHLORINATED FLUOROCARBONS; ALL SPENT SOLVENT MIXTURES/BLENDS USED IN DEGREASING CONTAINING, BEFORE USE, A TOTAL OF TEN PERCENT OR MORE (BY VOLUME) OF ONE OR MORE OF THE ABOVE HALOGENATED SOLVENTS OR THOSE SOLVENTS LISTED IN F002, F004, AND F005; AND STILL BOTTOMS FROM THE RECOVERY OF THESE SPENT SOLVENTS AND SPENT SOLVENT MIXTURES.

Waste Code: F002
Waste Description: THE FOLLOWING SPENT HALOGENATED SOLVENTS: TETRACHLOROETHYLENE, METHYLENE CHLORIDE, TRICHLOROETHYLENE, 1,1,1-TRICHLOROETHANE, CHLOROBENZENE, 1,1,2-TRICHLORO-1,2,2-TRIFLUOROETHANE, ORTHO-DICHLOROBENZENE, TRICHLOROFLUOROMETHANE, AND 1,1,2, TRICHLOROETHANE; ALL SPENT SOLVENT MIXTURES/BLENDS CONTAINING, BEFORE USE, A TOTAL OF TEN PERCENT OR MORE (BY VOLUME) OF ONE OR MORE OF THE ABOVE HALOGENATED SOLVENTS OR THOSE SOLVENTS LISTED IN F001, F004, AND F005; AND STILL BOTTOMS FROM THE RECOVERY OF THESE SPENT SOLVENTS AND SPENT SOLVENT MIXTURES.

Handler - Owner Operator:

Owner/Operator Indicator:	Operator
Owner/Operator Name:	MILLS-PENINSULA HEALTH SERVICES
Legal Status:	Private
Date Became Current:	1985-02-01 00:00:00.
Date Ended Current:	Not reported
Owner/Operator Address:	Not reported
Owner/Operator City,State,Zip:	Not reported
Owner/Operator Telephone:	Not reported
Owner/Operator Telephone Ext:	Not reported
Owner/Operator Fax:	Not reported
Owner/Operator Email:	Not reported

Owner/Operator Indicator:	Owner
Owner/Operator Name:	MILLS-PENINSULA HEALTH SERVICES
Legal Status:	Private
Date Became Current:	1985-02-01 00:00:00.
Date Ended Current:	Not reported
Owner/Operator Address:	1783 EL CAMINO REAL
Owner/Operator City,State,Zip:	BURLINGAME, CA 94010
Owner/Operator Telephone:	Not reported
Owner/Operator Telephone Ext:	Not reported
Owner/Operator Fax:	Not reported
Owner/Operator Email:	Not reported

Owner/Operator Indicator:	Owner
Owner/Operator Name:	MILLS-PENINSULA HEALTH SERVICES
Legal Status:	Private
Date Became Current:	1985-02-01 00:00:00.
Date Ended Current:	Not reported
Owner/Operator Address:	1783 EL CAMINO REAL
Owner/Operator City,State,Zip:	BURLINGAME, CA 94010
Owner/Operator Telephone:	Not reported
Owner/Operator Telephone Ext:	Not reported

Map ID
Direction
Distance
Elevation

MAP FINDINGS

Site

Database(s)

EDR ID Number
EPA ID Number

MILLS HEALTH CENTER (Continued)

1000291979

Owner/Operator Fax: Not reported
Owner/Operator Email: Not reported

Owner/Operator Indicator: Operator
Owner/Operator Name: MILLS-PENINSULA HEALTH SERVICES
Legal Status: Private
Date Became Current: 1985-02-01 00:00:00.
Date Ended Current: Not reported
Owner/Operator Address: Not reported
Owner/Operator City,State,Zip: Not reported
Owner/Operator Telephone: Not reported
Owner/Operator Telephone Ext: Not reported
Owner/Operator Fax: Not reported
Owner/Operator Email: Not reported

Owner/Operator Indicator: Owner
Owner/Operator Name: MILLS-PENINSULA HOSPITALS
Legal Status: Private
Date Became Current: Not reported
Date Ended Current: Not reported
Owner/Operator Address: NOT REQUIRED
Owner/Operator City,State,Zip: NOT REQUIRED, ME 99999
Owner/Operator Telephone: 415-555-1212
Owner/Operator Telephone Ext: Not reported
Owner/Operator Fax: Not reported
Owner/Operator Email: Not reported

Historic Generators:

Receive Date: 2006-02-24 00:00:00.0
Handler Name: MILLS HEALTH CENTER
Federal Waste Generator Description: Small Quantity Generator
State District Owner: Not reported
Large Quantity Handler of Universal Waste: No
Recognized Trader Importer: No
Recognized Trader Exporter: No
Spent Lead Acid Battery Importer: No
Spent Lead Acid Battery Exporter: No
Current Record: Yes
Non Storage Recycler Activity: Not reported
Electronic Manifest Broker: Not reported

Receive Date: 1986-02-27 00:00:00.0
Handler Name: MILLS MEMORIAL HOSPITAL
Federal Waste Generator Description: Large Quantity Generator
State District Owner: CA
Large Quantity Handler of Universal Waste: No
Recognized Trader Importer: No
Recognized Trader Exporter: No
Spent Lead Acid Battery Importer: No
Spent Lead Acid Battery Exporter: No
Current Record: No
Non Storage Recycler Activity: Not reported
Electronic Manifest Broker: Not reported

Receive Date: 2006-02-24 00:00:00.0
Handler Name: MILLS HEALTH CENTER
Federal Waste Generator Description: Large Quantity Generator

Map ID
Direction
Distance
Elevation

MAP FINDINGS

Site

Database(s)

EDR ID Number
EPA ID Number

MILLS HEALTH CENTER (Continued)

1000291979

State District Owner:	Not reported
Large Quantity Handler of Universal Waste:	No
Recognized Trader Importer:	No
Recognized Trader Exporter:	No
Spent Lead Acid Battery Importer:	No
Spent Lead Acid Battery Exporter:	No
Current Record:	No
Non Storage Recycler Activity:	Not reported
Electronic Manifest Broker:	Not reported

List of NAICS Codes and Descriptions:

NAICS Code:	62211
NAICS Description:	GENERAL MEDICAL AND SURGICAL HOSPITALS

NAICS Code:	62221
NAICS Description:	PSYCHIATRIC AND SUBSTANCE ABUSE HOSPITALS

Facility Has Received Notices of Violations:

Violations:	No Violations Found
-------------	---------------------

Evaluation Action Summary:

Evaluations:	No Evaluations Found
--------------	----------------------

SAN MATEO CO. LUST:

Name:	MILLS HOSPITAL
Address:	100 S SAN MATEO DR
City,State,Zip:	SAN MATEO, CA
Region:	SAN MATEO
Facility ID:	110096
Facility Status:	9- Case Closed
Global ID:	T0608100840
APN Number:	032313070
Case Type:	SAN MATEO, CA
EDR Link ID:	SAN MATEO, CA

LUST REG 2:

Region:	2
Facility Id:	Not reported
Facility Status:	Case Closed
Case Number:	110096
How Discovered:	OM
Leak Cause:	Unknown
Leak Source:	Unknown
Date Leak Confirmed:	Not reported
Oversight Program:	LUST
Prelim. Site Assesment Wokplan Submitted:	Not reported
Preliminary Site Assesment Began:	Not reported
Pollution Characterization Began:	Not reported
Pollution Remediation Plan Submitted:	Not reported
Date Remediation Action Underway:	Not reported
Date Post Remedial Action Monitoring Began:	Not reported

SWEEPS UST:

Map ID
Direction
Distance
Elevation

MAP FINDINGS

Site

Database(s)

EDR ID Number
EPA ID Number

MILLS HEALTH CENTER (Continued)

1000291979

Name: MILLS MEMORIAL HOSPITAL
Address: 100 S SAN MATEO DR
City: SAN MATEO
Status: Not reported
Comp Number: 110017
Number: Not reported
Board Of Equalization: Not reported
Referral Date: Not reported
Action Date: Not reported
Created Date: Not reported
Owner Tank Id: Not reported
SWRCB Tank Id: 41-000-110017-000002
Tank Status: Not reported
Capacity: 6000
Active Date: Not reported
Tank Use: OIL
STG: PRODUCT
Content: DIESEL
Number Of Tanks: 1

Name: MILLS MEMORIAL HOSPITAL
Address: 100 S SAN MATEO DR
City: SAN MATEO
Status: Active
Comp Number: 110017
Number: 9
Board Of Equalization: Not reported
Referral Date: 04-20-94
Action Date: 04-20-94
Created Date: 10-13-88
Owner Tank Id: G502435
SWRCB Tank Id: 41-000-110017-000001
Tank Status: A
Capacity: 10000
Active Date: 04-20-94
Tank Use: UNKNOWN
STG: P
Content: Not reported
Number Of Tanks: 1

HIST UST:

Name: MILLS MEMORIAL HOSPITAL
Address: 100 S SAN MATEO DRIVE
City,State,Zip: SAN MATEO, CA 94401
File Number: 0002C065
URL: <http://geotracker.waterboards.ca.gov/ustpdfs/pdf/0002C065.pdf>
Region: STATE
Facility ID: 00000008728
Facility Type: Other
Other Type: HOSPITAL
Contact Name: GEORGE SCHOENBACHLER
Telephone: 4155792000
Owner Name: MILLS MEMORIAL HOSPITAL
Owner Address: 100 S. SAN MATEO DRIVE
Owner City,St,Zip: SAN MATEO, CA 94401
Total Tanks: 0002

Map ID
Direction
Distance
Elevation

MAP FINDINGS

Site

Database(s)

EDR ID Number
EPA ID Number

MILLS HEALTH CENTER (Continued)

1000291979

Tank Num: 001
Container Num: 1
Year Installed: Not reported
Tank Capacity: 00006000
Tank Used for: PRODUCT
Type of Fuel: DIESEL
Container Construction Thickness: Not reported
Leak Detection: None

Tank Num: 002
Container Num: 2
Year Installed: Not reported
Tank Capacity: 00010000
Tank Used for: PRODUCT
Type of Fuel: DIESEL
Container Construction Thickness: Not reported
Leak Detection: None

[Click here for Geo Tracker PDF:](#)

CA FID UST:

Facility ID: 41002599
Regulated By: UTKA
Regulated ID: Not reported
Cortese Code: Not reported
SIC Code: Not reported
Facility Phone: 4155792000
Mail To: Not reported
Mailing Address: 100 S SAN MATEO DR
Mailing Address 2: Not reported
Mailing City,St,Zip: SAN MATEO 94401
Contact: Not reported
Contact Phone: Not reported
DUNs Number: Not reported
NPDES Number: Not reported
EPA ID: Not reported
Comments: Not reported
Status: Active

San Mateo Co. BI:

Name: MILLS HEALTH CENTER
Address: 100 SAN MATEO
City,State,Zip: SAN MATEO, CA 94401
Region: SAN MATEO
Facility ID: FA0016893
Prog Element Code: UNDERGROUND TANK - GENERAL
Record Id: PR0022099
Description: UNDERGROUND TANK - GENERAL
Facility Status: Active, billable
Program Category: UNDERGROUND TANK PROGRAM

Name: MILLS HEALTH CENTER
Address: 100 SAN MATEO
City,State,Zip: SAN MATEO, CA 94401
Region: SAN MATEO
Facility ID: FA0016893

Map ID
Direction
Distance
Elevation

MAP FINDINGS

Site

Database(s)

EDR ID Number
EPA ID Number

MILLS HEALTH CENTER (Continued)

1000291979

Prog Element Code: LARGE QTY GEN >200 LB/MO OFFSITE TREATMENT
Record Id: PR0010534
Description: LQG OFF-SITE TREATMENT >200 LB/MO
Facility Status: Active, billable
Program Category: MEDICAL WASTE

Name: MILLS HEALTH CENTER
Address: 100 SAN MATEO
City,State,Zip: SAN MATEO, CA 94401
Region: SAN MATEO
Facility ID: FA0016893
Prog Element Code: COND EXEMPT - SPECIAL WASTES
Record Id: PR0030387
Description: COND EXEMPT - SPECIAL WASTES
Facility Status: Inactive, non-billable
Program Category: CONDITIONALLY EXEMPT (CE)

Name: MILLS HEALTH CENTER
Address: 100 SAN MATEO
City,State,Zip: SAN MATEO, CA 94401
Region: SAN MATEO
Facility ID: FA0016893
Prog Element Code: COND EXEMPT - SPECIAL WASTES
Record Id: PR0030388
Description: COND EXEMPT - SPECIAL WASTES
Facility Status: Inactive, non-billable
Program Category: CONDITIONALLY EXEMPT (CE)

Name: MILLS HEALTH CENTER
Address: 100 SAN MATEO
City,State,Zip: SAN MATEO, CA 94401
Region: SAN MATEO
Facility ID: FA0016893
Prog Element Code: STORES HAZ MAT <3,499GAL,27,999LB,13,999FT3
Record Id: PR0003301
Description: STORES HAZ MAT <3,499GAL,27,999LB,13,999CF
Facility Status: Active, billable
Program Category: BUSINESS PLAN PROGRAM

Name: MILLS HEALTH CENTER
Address: 100 SAN MATEO
City,State,Zip: SAN MATEO, CA 94401
Region: SAN MATEO
Facility ID: FA0016893
Prog Element Code: STORMWATER ANNUAL INSPECTION FEE
Record Id: PR0068731
Description: STORMWATER ANNUAL FEE - INSP FREQ EVERY 2 YRS
Facility Status: Inactive, non-billable
Program Category: STORMWATER

Name: MILLS HEALTH CENTER
Address: 100 SAN MATEO
City,State,Zip: SAN MATEO, CA 94401
Region: SAN MATEO
Facility ID: FA0016893
Prog Element Code: COMMON STORAGE (200 LBS/MO. OR MORE)
Record Id: PR0084064

Map ID
Direction
Distance
Elevation

MAP FINDINGS

Site

Database(s)

EDR ID Number
EPA ID Number

MILLS HEALTH CENTER (Continued)

1000291979

Description: LQG COMMON STORAGE AREA FAC (>200 LB/MO)
Facility Status: Active, billable
Program Category: MEDICAL WASTE

Name: MILLS HEALTH CENTER
Address: 100 SAN MATEO
City,State,Zip: SAN MATEO, CA 94401
Region: SAN MATEO
Facility ID: FA0016893
Prog Element Code: 2232
Record Id: PR0023344
Description: GEN 1-5 TONS HAZ WASTE/YR - RCRA
Facility Status: Active, billable
Program Category: HAZARDOUS WASTE GENERATOR (RCRA-LQG)

EMI:

Name: MILLS HOSPITAL
Address: 100 SO SAN MATEO DR
City,State,Zip: SAN MATEO, CA 94401
Year: 1995
County Code: 41
Air Basin: SF
Facility ID: 10327
Air District Name: BA
SIC Code: 8062
Air District Name: BAY AREA AQMD
Community Health Air Pollution Info System: Not reported
Consolidated Emission Reporting Rule: Not reported
Total Organic Hydrocarbon Gases Tons/Yr: 0
Reactive Organic Gases Tons/Yr: 0
Carbon Monoxide Emissions Tons/Yr: 2
NOX - Oxides of Nitrogen Tons/Yr: 6
SOX - Oxides of Sulphur Tons/Yr: 3
Particulate Matter Tons/Yr: 1
Part. Matter 10 Micrometers and Smlr Tons/Yr:0

Name: MILLS HOSPITAL
Address: 100 SO SAN MATEO DR
City,State,Zip: SAN MATEO, CA 94401
Year: 1996
County Code: 41
Air Basin: SF
Facility ID: 10327
Air District Name: BA
SIC Code: 8062
Air District Name: BAY AREA AQMD
Community Health Air Pollution Info System: Not reported
Consolidated Emission Reporting Rule: Not reported
Total Organic Hydrocarbon Gases Tons/Yr: 0
Reactive Organic Gases Tons/Yr: 0
Carbon Monoxide Emissions Tons/Yr: 2
NOX - Oxides of Nitrogen Tons/Yr: 6
SOX - Oxides of Sulphur Tons/Yr: 3
Particulate Matter Tons/Yr: 1
Part. Matter 10 Micrometers and Smlr Tons/Yr:0

Name: MILLS HOSPITAL

Map ID
Direction
Distance
Elevation

MAP FINDINGS

Site

Database(s)

EDR ID Number
EPA ID Number

MILLS HEALTH CENTER (Continued)

1000291979

Address: 100 SO SAN MATEO DR
City,State,Zip: SAN MATEO, CA 94401
Year: 1997
County Code: 41
Air Basin: SF
Facility ID: 10327
Air District Name: BA
SIC Code: 8062
Air District Name: BAY AREA AQMD
Community Health Air Pollution Info System: Not reported
Consolidated Emission Reporting Rule: Not reported
Total Organic Hydrocarbon Gases Tons/Yr: 0
Reactive Organic Gases Tons/Yr: 0
Carbon Monoxide Emissions Tons/Yr: 1
NOX - Oxides of Nitrogen Tons/Yr: 3
SOX - Oxides of Sulphur Tons/Yr: 0
Particulate Matter Tons/Yr: 0
Part. Matter 10 Micrometers and Smllr Tons/Yr:0

Name: MILLS HOSPITAL
Address: 100 SO SAN MATEO DR
City,State,Zip: SAN MATEO, CA 94401
Year: 1998
County Code: 41
Air Basin: SF
Facility ID: 10327
Air District Name: BA
SIC Code: 6324
Air District Name: BAY AREA AQMD
Community Health Air Pollution Info System: Not reported
Consolidated Emission Reporting Rule: Not reported
Total Organic Hydrocarbon Gases Tons/Yr: 0
Reactive Organic Gases Tons/Yr: 0
Carbon Monoxide Emissions Tons/Yr: 1
NOX - Oxides of Nitrogen Tons/Yr: 2
SOX - Oxides of Sulphur Tons/Yr: 0
Particulate Matter Tons/Yr: 0
Part. Matter 10 Micrometers and Smllr Tons/Yr:0

Name: MILLS HOSPITAL
Address: 100 SO SAN MATEO DR
City,State,Zip: SAN MATEO, CA 94401
Year: 1999
County Code: 41
Air Basin: SF
Facility ID: 10327
Air District Name: BA
SIC Code: 8062
Air District Name: BAY AREA AQMD
Community Health Air Pollution Info System: Not reported
Consolidated Emission Reporting Rule: Not reported
Total Organic Hydrocarbon Gases Tons/Yr: 0
Reactive Organic Gases Tons/Yr: 0
Carbon Monoxide Emissions Tons/Yr: 1
NOX - Oxides of Nitrogen Tons/Yr: 2
SOX - Oxides of Sulphur Tons/Yr: 0
Particulate Matter Tons/Yr: 0

Map ID
Direction
Distance
Elevation

MAP FINDINGS

Site

Database(s)

EDR ID Number
EPA ID Number

MILLS HEALTH CENTER (Continued)

1000291979

Part. Matter 10 Micrometers and Smlr Tons/Yr:0

Name: MILLS HOSPITAL
Address: 100 SO SAN MATEO DR
City,State,Zip: SAN MATEO, CA 94401
Year: 2000
County Code: 41
Air Basin: SF
Facility ID: 10327
Air District Name: BA
SIC Code: 8062
Air District Name: BAY AREA AQMD
Community Health Air Pollution Info System: Not reported
Consolidated Emission Reporting Rule: Not reported
Total Organic Hydrocarbon Gases Tons/Yr: 0
Reactive Organic Gases Tons/Yr: 0
Carbon Monoxide Emissions Tons/Yr: 1
NOX - Oxides of Nitrogen Tons/Yr: 2
SOX - Oxides of Sulphur Tons/Yr: 0
Particulate Matter Tons/Yr: 0
Part. Matter 10 Micrometers and Smlr Tons/Yr:0

Name: MILLS HOSPITAL
Address: 100 SO SAN MATEO DR
City,State,Zip: SAN MATEO, CA 94401
Year: 2001
County Code: 41
Air Basin: SF
Facility ID: 10327
Air District Name: BA
SIC Code: 8062
Air District Name: BAY AREA AQMD
Community Health Air Pollution Info System: Not reported
Consolidated Emission Reporting Rule: Not reported
Total Organic Hydrocarbon Gases Tons/Yr: 0
Reactive Organic Gases Tons/Yr: 0
Carbon Monoxide Emissions Tons/Yr: 0
NOX - Oxides of Nitrogen Tons/Yr: 0
SOX - Oxides of Sulphur Tons/Yr: 0
Particulate Matter Tons/Yr: 0
Part. Matter 10 Micrometers and Smlr Tons/Yr:0

Name: MILLS HEALTH CENTER
Address: 100 SO SAN MATEO DR
City,State,Zip: SAN MATEO, CA 94401
Year: 2002
County Code: 41
Air Basin: SF
Facility ID: 10327
Air District Name: BA
SIC Code: 8062
Air District Name: BAY AREA AQMD
Community Health Air Pollution Info System: Not reported
Consolidated Emission Reporting Rule: Not reported
Total Organic Hydrocarbon Gases Tons/Yr: 0
Reactive Organic Gases Tons/Yr: 0
Carbon Monoxide Emissions Tons/Yr: 1

Map ID
Direction
Distance
Elevation

MAP FINDINGS

Site

Database(s)

EDR ID Number
EPA ID Number

MILLS HEALTH CENTER (Continued)

1000291979

NOX - Oxides of Nitrogen Tons/Yr: 2
SOX - Oxides of Sulphur Tons/Yr: 0
Particulate Matter Tons/Yr: 0
Part. Matter 10 Micrometers and Smlr Tons/Yr:0

Name: MILLS HEALTH CENTER
Address: 100 SO SAN MATEO DR
City,State,Zip: SAN MATEO, CA 94401
Year: 2003
County Code: 41
Air Basin: SF
Facility ID: 10327
Air District Name: BA
SIC Code: 8062
Air District Name: BAY AREA AQMD
Community Health Air Pollution Info System: Not reported
Consolidated Emission Reporting Rule: Not reported
Total Organic Hydrocarbon Gases Tons/Yr: 0
Reactive Organic Gases Tons/Yr: 0
Carbon Monoxide Emissions Tons/Yr: 1
NOX - Oxides of Nitrogen Tons/Yr: 3
SOX - Oxides of Sulphur Tons/Yr: 1
Particulate Matter Tons/Yr: 0
Part. Matter 10 Micrometers and Smlr Tons/Yr:0

Name: MILLS HEALTH CENTER
Address: 100 SO SAN MATEO DR
City,State,Zip: SAN MATEO, CA 94401
Year: 2004
County Code: 41
Air Basin: SF
Facility ID: 10327
Air District Name: BA
SIC Code: 8062
Air District Name: BAY AREA AQMD
Community Health Air Pollution Info System: Not reported
Consolidated Emission Reporting Rule: Not reported
Total Organic Hydrocarbon Gases Tons/Yr: 0.122
Reactive Organic Gases Tons/Yr: 0.0531664
Carbon Monoxide Emissions Tons/Yr: 0.707
NOX - Oxides of Nitrogen Tons/Yr: 2.831
SOX - Oxides of Sulphur Tons/Yr: 0.824
Particulate Matter Tons/Yr: 0.061
Part. Matter 10 Micrometers and Smlr Tons/Yr:0.061

Name: MILLS HEALTH CENTER
Address: 100 SO SAN MATEO DR
City,State,Zip: SAN MATEO, CA 94401
Year: 2005
County Code: 41
Air Basin: SF
Facility ID: 10327
Air District Name: BA
SIC Code: 8062
Air District Name: BAY AREA AQMD
Community Health Air Pollution Info System: Not reported
Consolidated Emission Reporting Rule: Not reported

Map ID
Direction
Distance
Elevation

MAP FINDINGS

Site

Database(s)

EDR ID Number
EPA ID Number

MILLS HEALTH CENTER (Continued)

1000291979

Total Organic Hydrocarbon Gases Tons/Yr: .018
Reactive Organic Gases Tons/Yr: .0138171
Carbon Monoxide Emissions Tons/Yr: .065
NOX - Oxides of Nitrogen Tons/Yr: .281
SOX - Oxides of Sulphur Tons/Yr: .003
Particulate Matter Tons/Yr: .017
Part. Matter 10 Micrometers and Smlr Tons/Yr:.01664

Name: MILLS HEALTH CENTER
Address: 100 SO SAN MATEO DR
City,State,Zip: SAN MATEO, CA 94401
Year: 2006
County Code: 41
Air Basin: SF
Facility ID: 10327
Air District Name: BA
SIC Code: 8062
Air District Name: BAY AREA AQMD
Community Health Air Pollution Info System: Not reported
Consolidated Emission Reporting Rule: Not reported
Total Organic Hydrocarbon Gases Tons/Yr: .03
Reactive Organic Gases Tons/Yr: .019298
Carbon Monoxide Emissions Tons/Yr: .122
NOX - Oxides of Nitrogen Tons/Yr: .508
SOX - Oxides of Sulphur Tons/Yr: .2
Particulate Matter Tons/Yr: .019
Part. Matter 10 Micrometers and Smlr Tons/Yr:.018712

Name: MILLS HEALTH CENTER
Address: 100 SO SAN MATEO DR
City,State,Zip: SAN MATEO, CA 94401
Year: 2007
County Code: 41
Air Basin: SF
Facility ID: 10327
Air District Name: BA
SIC Code: 8062
Air District Name: BAY AREA AQMD
Community Health Air Pollution Info System: Not reported
Consolidated Emission Reporting Rule: Not reported
Total Organic Hydrocarbon Gases Tons/Yr: .038
Reactive Organic Gases Tons/Yr: .0247481
Carbon Monoxide Emissions Tons/Yr: .162
NOX - Oxides of Nitrogen Tons/Yr: .684
SOX - Oxides of Sulphur Tons/Yr: .002
Particulate Matter Tons/Yr: .028
Part. Matter 10 Micrometers and Smlr Tons/Yr:.027544

Name: MILLS HEALTH CENTER
Address: 100 SO SAN MATEO DR
City,State,Zip: SAN MATEO, CA 94401
Year: 2008
County Code: 41
Air Basin: SF
Facility ID: 10327
Air District Name: BA
SIC Code: 8062

Map ID
Direction
Distance
Elevation

MAP FINDINGS

Site

Database(s)

EDR ID Number
EPA ID Number

MILLS HEALTH CENTER (Continued)

1000291979

Air District Name: BAY AREA AQMD
Community Health Air Pollution Info System: Not reported
Consolidated Emission Reporting Rule: Not reported
Total Organic Hydrocarbon Gases Tons/Yr: .043
Reactive Organic Gases Tons/Yr: .0281026
Carbon Monoxide Emissions Tons/Yr: .146
NOX - Oxides of Nitrogen Tons/Yr: .623
SOX - Oxides of Sulphur Tons/Yr: .001
Particulate Matter Tons/Yr: .027
Part. Matter 10 Micrometers and Smlr Tons/Yr: .026544

Name: MILLS HEALTH CENTER
Address: 100 SO SAN MATEO DR
City,State,Zip: SAN MATEO, CA 94401
Year: 2009
County Code: 41
Air Basin: SF
Facility ID: 10327
Air District Name: BA
SIC Code: 8062
Air District Name: BAY AREA AQMD
Community Health Air Pollution Info System: Not reported
Consolidated Emission Reporting Rule: Not reported
Total Organic Hydrocarbon Gases Tons/Yr: 4.000000000000001E-2
Reactive Organic Gases Tons/Yr: 2.559250000000001E-2
Carbon Monoxide Emissions Tons/Yr: 0.14599999999999999
NOX - Oxides of Nitrogen Tons/Yr: 0.62
SOX - Oxides of Sulphur Tons/Yr: 0.001
Particulate Matter Tons/Yr: 2.6442622950819599E-2
Part. Matter 10 Micrometers and Smlr Tons/Yr: 2.5975999999999999E-2

Name: SUTTER BAY HOSPITALS DBA MILLS-PENINSULA HEALTH
Address: 100 SO SAN MATEO DR
City,State,Zip: SAN MATEO, CA 94401
Year: 2016
County Code: 41
Air Basin: SF
Facility ID: 10327
Air District Name: BA
SIC Code: 8062
Air District Name: BAY AREA AQMD
Community Health Air Pollution Info System: Not reported
Consolidated Emission Reporting Rule: Not reported
Total Organic Hydrocarbon Gases Tons/Yr: 0.115362268
Reactive Organic Gases Tons/Yr: 0.052383605867
Carbon Monoxide Emissions Tons/Yr: 0.496514177
NOX - Oxides of Nitrogen Tons/Yr: 2.050024911
SOX - Oxides of Sulphur Tons/Yr: 0.00815639
Particulate Matter Tons/Yr: 0.052348679
Part. Matter 10 Micrometers and Smlr Tons/Yr: 0.052341145

Name: SUTTER BAY HOSPITALS DBA MILLS-PENINSULA HEALTH
Address: 100 SO SAN MATEO DR
City,State,Zip: SAN MATEO, CA 94401
Year: 2018
County Code: 41
Air Basin: SF

Map ID
Direction
Distance
Elevation

MAP FINDINGS

Site

Database(s)

EDR ID Number
EPA ID Number

MILLS HEALTH CENTER (Continued)

1000291979

Facility ID: 10327
Air District Name: BA
SIC Code: 8062
Air District Name: BAY AREA AQMD
Community Health Air Pollution Info System: Not reported
Consolidated Emission Reporting Rule: Not reported
Total Organic Hydrocarbon Gases Tons/Yr: 0.111430025
Reactive Organic Gases Tons/Yr: 0.050179404393
Carbon Monoxide Emissions Tons/Yr: 0.498846755
NOX - Oxides of Nitrogen Tons/Yr: 2.056068902
SOX - Oxides of Sulphur Tons/Yr: 0.008097686
Particulate Matter Tons/Yr: 0.043834982
Part. Matter 10 Micrometers and Smlr Tons/Yr: 0.043829646

**BL392
WSW
1/4-1/2
0.250 mi.
1321 ft.**

**MILLS HOSPITAL
100 SOUTH SAN MATEO
SAN MATEO, CA 94401**

Site 4 of 4 in cluster BL

**LUST S102424672
Cortese N/A
HIST CORTESE
CERS**

**Relative:
Higher
Actual:
30 ft.**

LUST:
Name: MILLS HOSPITAL
Address: 100 SOUTH SAN MATEO
City,State,Zip: SAN MATEO, CA 94401
Lead Agency: SAN MATEO COUNTY LOP
Case Type: LUST Cleanup Site
Geo Track: http://geotracker.waterboards.ca.gov/profile_report.asp?global_id=T0608100840
Global Id: T0608100840
Latitude: 37.566307
Longitude: -122.326227
Status: Completed - Case Closed
Status Date: 01/28/1998
Case Worker: Not reported
RB Case Number: 41-0911
Local Agency: Not reported
File Location: Local Agency
Local Case Number: 110096
Potential Media Affect: Other Groundwater (uses other than drinking water)
Potential Contaminants of Concern: Gasoline
Site History: Not reported

LUST:
Global Id: T0608100840
Contact Type: Regional Board Caseworker
Contact Name: Regional Water Board
Organization Name: SAN FRANCISCO BAY RWQCB (REGION 2)
Address: 1515 CLAY ST SUITE 1400
City: OAKLAND
Email: Not reported
Phone Number: Not reported

LUST:
Global Id: T0608100840
Action Type: ENFORCEMENT
Date: 09/07/1994
Action: Notice of Responsibility - #1

Global Id: T0608100840

Map ID
Direction
Distance
Elevation

MAP FINDINGS

Site

Database(s)

EDR ID Number
EPA ID Number

MILLS HOSPITAL (Continued)

S102424672

Action Type: Other
Date: 08/15/1994
Action: Leak Reported

Global Id: T0608100840
Action Type: RESPONSE
Date: 10/24/2000
Action: Other Report / Document

LUST:
Global Id: T0608100840
Status: Open - Case Begin Date
Status Date: 08/15/1994

Global Id: T0608100840
Status: Completed - Case Closed
Status Date: 01/28/1998

CORTESE:
Name: MILLS HOSPITAL
Address: 100 SOUTH SAN MATEO
City,State,Zip: SAN MATEO, CA 94401
Region: CORTESE
Envirostor Id: Not reported
Global ID: T0608100840
Site/Facility Type: LUST CLEANUP SITE
Cleanup Status: COMPLETED - CASE CLOSED
Status Date: Not reported
Site Code: Not reported
Latitude: Not reported
Longitude: Not reported
Owner: Not reported
Enf Type: Not reported
Swat R: Not reported
Flag: active
Order No: Not reported
Waste Discharge System No: Not reported
Effective Date: Not reported
Region 2: Not reported
WID Id: Not reported
Solid Waste Id No: Not reported
Waste Management Uit Name: Not reported
File Name: Active Open

HIST CORTESE:
edr_fname: MILLS HOSPITAL
edr_fadd1: 100 SAN MATEO
City,State,Zip: SAN MATEO, CA 94401
Region: CORTESE
Facility County Code: 41
Reg By: LTNKA
Reg Id: 41-0911

CERS:

Map ID
 Direction
 Distance
 Elevation

MAP FINDINGS

Site

Database(s)

EDR ID Number
 EPA ID Number

MILLS HOSPITAL (Continued)

S102424672

Name: MILLS HOSPITAL
 Address: 100 SOUTH SAN MATEO
 City,State,Zip: SAN MATEO, CA 94401
 Site ID: 208972
 CERS ID: T0608100840
 CERS Description: Leaking Underground Storage Tank Cleanup Site

Affiliation:
 Affiliation Type Desc: Regional Board Caseworker
 Entity Name: Regional Water Board - SAN FRANCISCO BAY RWQCB (REGION 2)
 Entity Title: Not reported
 Affiliation Address: 1515 CLAY ST SUITE 1400
 Affiliation City: OAKLAND
 Affiliation State: CA
 Affiliation Country: Not reported
 Affiliation Zip: Not reported
 Affiliation Phone: Not reported

BK393
West
1/4-1/2
0.255 mi.
1344 ft.
Relative:
Higher
Actual:
27 ft.

SUNRISE CLEANERS
235 BALDWIN AVE
SAN MATEO, CA 94403
Site 4 of 5 in cluster BK

RCRA-SQG 1000362763
CPS-SLIC CAD981632946
FINDS
ECHO
San Mateo Co. BI
DRYCLEANERS
EMI
CERS

RCRA-SQG:
 Date Form Received by Agency: 1996-09-01 00:00:00.0
 Handler Name: SUNRISE CLEANERS
 Handler Address: 235 BALDWIN AVE
 Handler City,State,Zip: SAN MATEO, CA 94403
 EPA ID: CAD981632946
 Contact Name: Not reported
 Contact Address: Not reported
 Contact City,State,Zip: Not reported
 Contact Telephone: Not reported
 Contact Fax: Not reported
 Contact Email: Not reported
 Contact Title: Not reported
 EPA Region: 09
 Land Type: Not reported
 Federal Waste Generator Description: Small Quantity Generator
 Non-Notifier: Not reported
 Biennial Report Cycle: Not reported
 Accessibility: Not reported
 Active Site Indicator: Handler Activities
 State District Owner: CA
 State District: 2
 Mailing Address: 235 BALDWIN AVE
 Mailing City,State,Zip: SAN MATEO, CA 94403
 Owner Name: Not reported
 Owner Type: Not reported
 Operator Name: NOT REQUIRED
 Operator Type: Private
 Short-Term Generator Activity: No
 Importer Activity: No

Map ID
 Direction
 Distance
 Elevation

MAP FINDINGS

Site

Database(s)

EDR ID Number
 EPA ID Number

SUNRISE CLEANERS (Continued)

1000362763

Mixed Waste Generator:	No
Transporter Activity:	No
Transfer Facility Activity:	No
Recycler Activity with Storage:	No
Small Quantity On-Site Burner Exemption:	No
Smelting Melting and Refining Furnace Exemption:	No
Underground Injection Control:	No
Off-Site Waste Receipt:	No
Universal Waste Indicator:	No
Universal Waste Destination Facility:	No
Federal Universal Waste:	No
Active Site Fed-Reg Treatment Storage and Disposal Facility:	Not reported
Active Site Converter Treatment storage and Disposal Facility:	Not reported
Active Site State-Reg Treatment Storage and Disposal Facility:	Not reported
Active Site State-Reg Handler:	---
Federal Facility Indicator:	Not reported
Hazardous Secondary Material Indicator:	NN
Sub-Part K Indicator:	Not reported
Commercial TSD Indicator:	No
Treatment Storage and Disposal Type:	Not reported
2018 GPRA Permit Baseline:	Not on the Baseline
2018 GPRA Renewals Baseline:	Not on the Baseline
Permit Renewals Workload Universe:	Not reported
Permit Workload Universe:	Not reported
Permit Progress Universe:	Not reported
Post-Closure Workload Universe:	Not reported
Closure Workload Universe:	Not reported
202 GPRA Corrective Action Baseline:	No
Corrective Action Workload Universe:	No
Subject to Corrective Action Universe:	No
Non-TSDFs Where RCRA CA has Been Imposed Universe:	No
TSDFs Potentially Subject to CA Under 3004 (u)/(v) Universe:	No
TSDFs Only Subject to CA under Discretionary Auth Universe:	No
Corrective Action Priority Ranking:	No NCAPS ranking
Environmental Control Indicator:	No
Institutional Control Indicator:	No
Human Exposure Controls Indicator:	N/A
Groundwater Controls Indicator:	N/A
Operating TSDF Universe:	Not reported
Full Enforcement Universe:	Not reported
Significant Non-Complier Universe:	No
Unaddressed Significant Non-Complier Universe:	No
Addressed Significant Non-Complier Universe:	No
Significant Non-Complier With a Compliance Schedule Universe:	No
Financial Assurance Required:	Not reported
Handler Date of Last Change:	2002-06-27 03:27:03.0
Recognized Trader-Importer:	No
Recognized Trader-Exporter:	No
Importer of Spent Lead Acid Batteries:	No
Exporter of Spent Lead Acid Batteries:	No
Recycler Activity Without Storage:	Not reported
Manifest Broker:	Not reported
Sub-Part P Indicator:	Not reported

Handler - Owner Operator:

Owner/Operator Indicator:

Operator

Map ID
Direction
Distance
Elevation

MAP FINDINGS

Site

Database(s)

EDR ID Number
EPA ID Number

SUNRISE CLEANERS (Continued)

1000362763

Owner/Operator Name: NOT REQUIRED
Legal Status: Private
Date Became Current: Not reported
Date Ended Current: Not reported
Owner/Operator Address: NOT REQUIRED
Owner/Operator City,State,Zip: NOT REQUIRED, ME 99999
Owner/Operator Telephone: 415-555-1212
Owner/Operator Telephone Ext: Not reported
Owner/Operator Fax: Not reported
Owner/Operator Email: Not reported

Owner/Operator Indicator: Owner
Owner/Operator Name: CHRIS CHANG
Legal Status: Private
Date Became Current: Not reported
Date Ended Current: Not reported
Owner/Operator Address: NOT REQUIRED
Owner/Operator City,State,Zip: NOT REQUIRED, ME 99999
Owner/Operator Telephone: 415-555-1212
Owner/Operator Telephone Ext: Not reported
Owner/Operator Fax: Not reported
Owner/Operator Email: Not reported

Historic Generators:

Receive Date: 1996-09-01 00:00:00.0
Handler Name: SUNRISE CLEANERS
Federal Waste Generator Description: Small Quantity Generator
State District Owner: CA
Large Quantity Handler of Universal Waste: No
Recognized Trader Importer: No
Recognized Trader Exporter: No
Spent Lead Acid Battery Importer: No
Spent Lead Acid Battery Exporter: No
Current Record: Yes
Non Storage Recycler Activity: Not reported
Electronic Manifest Broker: Not reported

Receive Date: 1986-12-09 00:00:00.0
Handler Name: SUNRISE CLEANERS
Federal Waste Generator Description: Large Quantity Generator
State District Owner: CA
Large Quantity Handler of Universal Waste: No
Recognized Trader Importer: No
Recognized Trader Exporter: No
Spent Lead Acid Battery Importer: No
Spent Lead Acid Battery Exporter: No
Current Record: No
Non Storage Recycler Activity: Not reported
Electronic Manifest Broker: Not reported

List of NAICS Codes and Descriptions:

NAICS Code: 81232
NAICS Description: DRYCLEANING AND LAUNDRY SERVICES (EXCEPT COIN-OPERATED)

Facility Has Received Notices of Violations:

Violations: No Violations Found

Map ID
Direction
Distance
Elevation

MAP FINDINGS

Site

Database(s)

EDR ID Number
EPA ID Number

SUNRISE CLEANERS (Continued)

1000362763

Evaluation Action Summary:

Evaluations:

No Evaluations Found

CPS-SLIC:

Name: SUNRISE CLEANERS
Address: 235 BALDWIN AVENUE
City,State,Zip: SAN MATEO, CA 94401
Region: STATE
Facility Status: Open - Remediation
Status Date: 07/11/2016
Global Id: T10000002679
Lead Agency: SAN FRANCISCO BAY RWQCB (REGION 2)
Lead Agency Case Number: Not reported
Latitude: 37.5670213
Longitude: -122.3257821
Case Type: Cleanup Program Site
Case Worker: KAW
Local Agency: Not reported
RB Case Number: 41S0188
File Location: All Files are on GeoTracker or in the Local Agency Database
Potential Media Affected: Indoor Air, Soil, Soil Vapor, Under Investigation
Potential Contaminants of Concern: Tetrachloroethylene (PCE), Stoddard solvent / Mineral Spruits / Distillates

Site History: This site has contamination from a former dry cleaning operation. Soil and groundwater investigations have determined that soil, soil gas and groundwater have been affected. A feasibility study was conducted on the efficacy of the soil vapor extraction and groundwater extraction wells installed in December of 2013. Further investigations and remedial work plans are pending. .

Click here to access the California GeoTracker records for this facility:

FINDS:

Registry ID: 110001156533

Click Here:

Environmental Interest/Information System:

RCRAInfo is a national information system that supports the Resource Conservation and Recovery Act (RCRA) program through the tracking of events and activities related to facilities that generate, transport, and treat, store, or dispose of hazardous waste. RCRAInfo allows RCRA program staff to track the notification, permit, compliance, and corrective action activities required under RCRA.

HAZARDOUS AIR POLLUTANT MAJOR
STATE MASTER

[Click this hyperlink](#) while viewing on your computer to access additional FINDS: detail in the EDR Site Report.

ECHO:

Envid: 1000362763
Registry ID: 110001156533
DFR URL: <http://echo.epa.gov/detailed-facility-report?fid=110001156533>
Name: SUNRISE CLEANERS
Address: 235 BALDWIN AVENUE

Map ID
Direction
Distance
Elevation

MAP FINDINGS

Site

Database(s)

EDR ID Number
EPA ID Number

SUNRISE CLEANERS (Continued)

1000362763

City,State,Zip: SAN MATEO, CA 94401

San Mateo Co. BI:

Name: SUNRISE CLEANERS
Address: 235 BALDWIN
City,State,Zip: SAN MATEO, CA 94401
Region: SAN MATEO
Facility ID: FA0017011
Prog Element Code: STORES HAZ MAT <219GAL,1,999LB, 879FT3
Record Id: PR0003364
Description: STORES HAZ MAT <219GAL,1,999LB, 879CF
Facility Status: Inactive, non-billable
Program Category: BUSINESS PLAN PROGRAM

Name: SUNRISE CLEANERS
Address: 235 BALDWIN
City,State,Zip: SAN MATEO, CA 94401
Region: SAN MATEO
Facility ID: FA0017011
Prog Element Code: GENERATES <27 GAL/YEAR
Record Id: PR0010650
Description: GENERATES <27 GAL/YEAR
Facility Status: Active, billable
Program Category: HAZARDOUS WASTE PROGRAM

Name: SUNRISE CLEANERS
Address: 235 BALDWIN
City,State,Zip: SAN MATEO, CA 94401
Region: SAN MATEO
Facility ID: FA0017011
Prog Element Code: STORMWATER ANNUAL INSPECTION FEE
Record Id: PR0068755
Description: STORMWATER ANNUAL FEE - INSP FREQ EVERY 2 YRS
Facility Status: Inactive, non-billable
Program Category: STORMWATER

DRYCLEANERS:

Name: SUNRISE CLEANERS
Address: 235 BALDWIN AVE
City,State,Zip: SAN MATEO, CA 944030000
EPA Id: CAD981632946
NAICS Code: 81232
NAICS Description: Drycleaning and Laundry Services (except Coin-Operated)
SIC Code: 7211
SIC Description: Power Laundries, Family and Commercial
Create Date: 04/10/1987
Facility Active: No
Inactive Date: 06/30/2001
Facility Addr2: Not reported
Owner Name: YOUNG Y LEE & JOHN K LEE
Owner Address: 235 BALDWIN AVE
Owner Address 2: Not reported
Owner Telephone: 0
Contact Name: JOHN K LEE
Contact Address: 235 BALDWIN AVE
Contact Address 2: Not reported

Map ID
Direction
Distance
Elevation

MAP FINDINGS

Site

Database(s)

EDR ID Number
EPA ID Number

SUNRISE CLEANERS (Continued)

1000362763

Contact Telephone: 6503438793
Mailing Name: Not reported
Mailing Address 1: 235 BALDWIN AVE
Mailing Address 2: Not reported
Mailing City: SAN MATEO
Mailing State: CA
Mailing Zip: 944010000
Owner Fax: Not reported
Region Code: 2

Name: SUNRISE CLEANERS
Address: 235 BALDWIN AVE
City,State,Zip: SAN MATEO, CA 944010000
EPA Id: CAL000157828
NAICS Code: 81232
NAICS Description: Drycleaning and Laundry Services (except Coin-Operated)
SIC Code: 7211
SIC Description: Power Laundries, Family and Commercial
Create Date: 08/26/1996
Facility Active: No
Inactive Date: 06/30/2000
Facility Addr2: Not reported
Owner Name: YOUNG LEE
Owner Address: 235 BALDWIN AVE
Owner Address 2: Not reported
Owner Telephone: 6503438793
Contact Name: STEVE LEE/MANAGER
Contact Address: INACTIVE PER VQ01 - BMI
Contact Address 2: Not reported
Contact Telephone: 6503438793
Mailing Name: Not reported
Mailing Address 1: 235 BALDWIN AVE
Mailing Address 2: Not reported
Mailing City: SAN MATEO
Mailing State: CA
Mailing Zip: 944010000
Owner Fax: Not reported
Region Code: 2

Name: SUNRISE CLEANERS
Address: 235 BALDWIN AVE
City,State,Zip: SAN MATEO, CA 94401
EPA Id: CAL000289099
NAICS Code: 81232
NAICS Description: Drycleaning and Laundry Services (except Coin-Operated)
SIC Code: 7211
SIC Description: Power Laundries, Family and Commercial
Create Date: 12/15/2004
Facility Active: No
Inactive Date: 06/30/2013
Facility Addr2: Not reported
Owner Name: HEA JA YANG
Owner Address: 235 BALDWIN AVE
Owner Address 2: Not reported
Owner Telephone: 6503438793
Contact Name: HEA JA YANG
Contact Address: 235 BALDWIN AVE

Map ID
Direction
Distance
Elevation

MAP FINDINGS

Site

Database(s)

EDR ID Number
EPA ID Number

SUNRISE CLEANERS (Continued)

1000362763

Contact Address 2: Not reported
Contact Telephone: 6503438793
Mailing Name: Not reported
Mailing Address 1: 235 BALDWIN AVE
Mailing Address 2: Not reported
Mailing City: SAN MATEO
Mailing State: CA
Mailing Zip: 944010000
Owner Fax: 0
Region Code: 2

EMI:

Name: SUNRISE CLEANERS
Address: 235 BALDWIN AVENUE
City,State,Zip: SAN MATEO, CA 944010000
Year: 1990
County Code: 41
Air Basin: SF
Facility ID: 5293
Air District Name: BA
SIC Code: 7216
Air District Name: BAY AREA AQMD
Community Health Air Pollution Info System: Not reported
Consolidated Emission Reporting Rule: Not reported
Total Organic Hydrocarbon Gases Tons/Yr: 1
Reactive Organic Gases Tons/Yr: 0
Carbon Monoxide Emissions Tons/Yr: 0
NOX - Oxides of Nitrogen Tons/Yr: 0
SOX - Oxides of Sulphur Tons/Yr: 0
Particulate Matter Tons/Yr: 0
Part. Matter 10 Micrometers and Smlr Tons/Yr:0

Name: SUNRISE CLEANERS
Address: 235 BALDWIN AVENUE
City,State,Zip: SAN MATEO, CA 944010000
Year: 1995
County Code: 41
Air Basin: SF
Facility ID: 5293
Air District Name: BA
SIC Code: 7216
Air District Name: BAY AREA AQMD
Community Health Air Pollution Info System: Not reported
Consolidated Emission Reporting Rule: Not reported
Total Organic Hydrocarbon Gases Tons/Yr: 1
Reactive Organic Gases Tons/Yr: 0
Carbon Monoxide Emissions Tons/Yr: 0
NOX - Oxides of Nitrogen Tons/Yr: 0
SOX - Oxides of Sulphur Tons/Yr: 0
Particulate Matter Tons/Yr: 0
Part. Matter 10 Micrometers and Smlr Tons/Yr:0

Name: SUNRISE CLEANERS
Address: 235 BALDWIN AVENUE
City,State,Zip: SAN MATEO, CA 944010000
Year: 1996
County Code: 41

Map ID
Direction
Distance
Elevation

MAP FINDINGS

Site

Database(s)

EDR ID Number
EPA ID Number

SUNRISE CLEANERS (Continued)

1000362763

Air Basin: SF
Facility ID: 5293
Air District Name: BA
SIC Code: 7216
Air District Name: BAY AREA AQMD
Community Health Air Pollution Info System: Not reported
Consolidated Emission Reporting Rule: Not reported
Total Organic Hydrocarbon Gases Tons/Yr: 0
Reactive Organic Gases Tons/Yr: 0
Carbon Monoxide Emissions Tons/Yr: 0
NOX - Oxides of Nitrogen Tons/Yr: 0
SOX - Oxides of Sulphur Tons/Yr: 0
Particulate Matter Tons/Yr: 0
Part. Matter 10 Micrometers and Smlr Tons/Yr:0

Name: SUNRISE CLEANERS
Address: 235 BALDWIN AVENUE
City,State,Zip: SAN MATEO, CA 944010000
Year: 1997
County Code: 41
Air Basin: SF
Facility ID: 5293
Air District Name: BA
SIC Code: 7216
Air District Name: BAY AREA AQMD
Community Health Air Pollution Info System: Not reported
Consolidated Emission Reporting Rule: Not reported
Total Organic Hydrocarbon Gases Tons/Yr: 0
Reactive Organic Gases Tons/Yr: 0
Carbon Monoxide Emissions Tons/Yr: 0
NOX - Oxides of Nitrogen Tons/Yr: 0
SOX - Oxides of Sulphur Tons/Yr: 0
Particulate Matter Tons/Yr: 0
Part. Matter 10 Micrometers and Smlr Tons/Yr:0

Name: SUNRISE CLEANERS
Address: 235 BALDWIN AVENUE
City,State,Zip: SAN MATEO, CA 944010000
Year: 1998
County Code: 41
Air Basin: SF
Facility ID: 5293
Air District Name: BA
SIC Code: 7216
Air District Name: BAY AREA AQMD
Community Health Air Pollution Info System: Not reported
Consolidated Emission Reporting Rule: Not reported
Total Organic Hydrocarbon Gases Tons/Yr: 0
Reactive Organic Gases Tons/Yr: 0
Carbon Monoxide Emissions Tons/Yr: 0
NOX - Oxides of Nitrogen Tons/Yr: 0
SOX - Oxides of Sulphur Tons/Yr: 0
Particulate Matter Tons/Yr: 0
Part. Matter 10 Micrometers and Smlr Tons/Yr:0

Name: SUNRISE CLEANERS
Address: 235 BALDWIN AVENUE

Map ID
Direction
Distance
Elevation

MAP FINDINGS

Site

Database(s)

EDR ID Number
EPA ID Number

SUNRISE CLEANERS (Continued)

1000362763

City,State,Zip: SAN MATEO, CA 944010000
Year: 1999
County Code: 41
Air Basin: SF
Facility ID: 5293
Air District Name: BA
SIC Code: 7216
Air District Name: BAY AREA AQMD
Community Health Air Pollution Info System: Not reported
Consolidated Emission Reporting Rule: Not reported
Total Organic Hydrocarbon Gases Tons/Yr: 0
Reactive Organic Gases Tons/Yr: 0
Carbon Monoxide Emissions Tons/Yr: 0
NOX - Oxides of Nitrogen Tons/Yr: 0
SOX - Oxides of Sulphur Tons/Yr: 0
Particulate Matter Tons/Yr: 0
Part. Matter 10 Micrometers and Smllr Tons/Yr:0

Name: SUNRISE CLEANERS
Address: 235 BALDWIN AVENUE
City,State,Zip: SAN MATEO, CA 944010000
Year: 2000
County Code: 41
Air Basin: SF
Facility ID: 5293
Air District Name: BA
SIC Code: 7216
Air District Name: BAY AREA AQMD
Community Health Air Pollution Info System: Not reported
Consolidated Emission Reporting Rule: Not reported
Total Organic Hydrocarbon Gases Tons/Yr: 0
Reactive Organic Gases Tons/Yr: 0
Carbon Monoxide Emissions Tons/Yr: 0
NOX - Oxides of Nitrogen Tons/Yr: 0
SOX - Oxides of Sulphur Tons/Yr: 0
Particulate Matter Tons/Yr: 0
Part. Matter 10 Micrometers and Smllr Tons/Yr:0

Name: SUNRISE CLEANERS
Address: 235 BALDWIN AVENUE
City,State,Zip: SAN MATEO, CA 944010000
Year: 2001
County Code: 41
Air Basin: SF
Facility ID: 5293
Air District Name: BA
SIC Code: 7216
Air District Name: BAY AREA AQMD
Community Health Air Pollution Info System: Not reported
Consolidated Emission Reporting Rule: Not reported
Total Organic Hydrocarbon Gases Tons/Yr: 0
Reactive Organic Gases Tons/Yr: 0
Carbon Monoxide Emissions Tons/Yr: 0
NOX - Oxides of Nitrogen Tons/Yr: 0
SOX - Oxides of Sulphur Tons/Yr: 0
Particulate Matter Tons/Yr: 0
Part. Matter 10 Micrometers and Smllr Tons/Yr:0

Map ID
Direction
Distance
Elevation

MAP FINDINGS

Site

Database(s)

EDR ID Number
EPA ID Number

SUNRISE CLEANERS (Continued)

1000362763

Name: SUNRISE CLEANERS
Address: 235 BALDWIN AVENUE
City,State,Zip: SAN MATEO, CA 944010000
Year: 2002
County Code: 41
Air Basin: SF
Facility ID: 5293
Air District Name: BA
SIC Code: 7216
Air District Name: BAY AREA AQMD
Community Health Air Pollution Info System: Not reported
Consolidated Emission Reporting Rule: Not reported
Total Organic Hydrocarbon Gases Tons/Yr: 0
Reactive Organic Gases Tons/Yr: 0
Carbon Monoxide Emissions Tons/Yr: 0
NOX - Oxides of Nitrogen Tons/Yr: 0
SOX - Oxides of Sulphur Tons/Yr: 0
Particulate Matter Tons/Yr: 0
Part. Matter 10 Micrometers and Smlr Tons/Yr:0

Name: SUNRISE CLEANERS
Address: 235 BALDWIN AVENUE
City,State,Zip: SAN MATEO, CA 944010000
Year: 2003
County Code: 41
Air Basin: SF
Facility ID: 5293
Air District Name: BA
SIC Code: 7216
Air District Name: BAY AREA AQMD
Community Health Air Pollution Info System: Not reported
Consolidated Emission Reporting Rule: Not reported
Total Organic Hydrocarbon Gases Tons/Yr: 0
Reactive Organic Gases Tons/Yr: 0
Carbon Monoxide Emissions Tons/Yr: 0
NOX - Oxides of Nitrogen Tons/Yr: 0
SOX - Oxides of Sulphur Tons/Yr: 0
Particulate Matter Tons/Yr: 0
Part. Matter 10 Micrometers and Smlr Tons/Yr:0

Name: SUNRISE CLEANERS
Address: 235 BALDWIN AVENUE
City,State,Zip: SAN MATEO, CA 944010000
Year: 2004
County Code: 41
Air Basin: SF
Facility ID: 5293
Air District Name: BA
SIC Code: 7216
Air District Name: BAY AREA AQMD
Community Health Air Pollution Info System: Not reported
Consolidated Emission Reporting Rule: Not reported
Total Organic Hydrocarbon Gases Tons/Yr: 0.135
Reactive Organic Gases Tons/Yr: 0
Carbon Monoxide Emissions Tons/Yr: 0
NOX - Oxides of Nitrogen Tons/Yr: 0
SOX - Oxides of Sulphur Tons/Yr: 0

Map ID
Direction
Distance
Elevation

MAP FINDINGS

Site

Database(s)

EDR ID Number
EPA ID Number

SUNRISE CLEANERS (Continued)

1000362763

Particulate Matter Tons/Yr: 0
Part. Matter 10 Micrometers and Smlr Tons/Yr:0

Name: SUNRISE CLEANERS
Address: 235 BALDWIN AVENUE
City,State,Zip: SAN MATEO, CA 944010000
Year: 2005
County Code: 41
Air Basin: SF
Facility ID: 5293
Air District Name: BA
SIC Code: 7216
Air District Name: BAY AREA AQMD
Community Health Air Pollution Info System: Not reported
Consolidated Emission Reporting Rule: Not reported
Total Organic Hydrocarbon Gases Tons/Yr: 0
Reactive Organic Gases Tons/Yr: 0
Carbon Monoxide Emissions Tons/Yr: 0
NOX - Oxides of Nitrogen Tons/Yr: 0
SOX - Oxides of Sulphur Tons/Yr: 0
Particulate Matter Tons/Yr: 0
Part. Matter 10 Micrometers and Smlr Tons/Yr:0

Name: SUNRISE CLEANERS
Address: 235 BALDWIN AVENUE
City,State,Zip: SAN MATEO, CA 944010000
Year: 2006
County Code: 41
Air Basin: SF
Facility ID: 5293
Air District Name: BA
SIC Code: 7216
Air District Name: BAY AREA AQMD
Community Health Air Pollution Info System: Not reported
Consolidated Emission Reporting Rule: Not reported
Total Organic Hydrocarbon Gases Tons/Yr: .135
Reactive Organic Gases Tons/Yr: 0
Carbon Monoxide Emissions Tons/Yr: 0
NOX - Oxides of Nitrogen Tons/Yr: 0
SOX - Oxides of Sulphur Tons/Yr: 0
Particulate Matter Tons/Yr: 0
Part. Matter 10 Micrometers and Smlr Tons/Yr:0

Name: SUNRISE CLEANERS
Address: 235 BALDWIN AVENUE
City,State,Zip: SAN MATEO, CA 91740
Year: 2007
County Code: 41
Air Basin: SF
Facility ID: 5293
Air District Name: BA
SIC Code: 7216
Air District Name: BAY AREA AQMD
Community Health Air Pollution Info System: Not reported
Consolidated Emission Reporting Rule: Not reported
Total Organic Hydrocarbon Gases Tons/Yr: .135
Reactive Organic Gases Tons/Yr: .094311

Map ID
Direction
Distance
Elevation

MAP FINDINGS

Site

Database(s)

EDR ID Number
EPA ID Number

SUNRISE CLEANERS (Continued)

1000362763

Carbon Monoxide Emissions Tons/Yr: 0
NOX - Oxides of Nitrogen Tons/Yr: 0
SOX - Oxides of Sulphur Tons/Yr: 0
Particulate Matter Tons/Yr: 0
Part. Matter 10 Micrometers and Smllr Tons/Yr:0

Name: SUNRISE CLEANERS
Address: 235 BALDWIN AVENUE
City,State,Zip: SAN MATEO, CA 94401
Year: 2008
County Code: 41
Air Basin: SF
Facility ID: 5293
Air District Name: BA
SIC Code: 7216
Air District Name: BAY AREA AQMD
Community Health Air Pollution Info System: Not reported
Consolidated Emission Reporting Rule: Not reported
Total Organic Hydrocarbon Gases Tons/Yr: .135
Reactive Organic Gases Tons/Yr: 0
Carbon Monoxide Emissions Tons/Yr: 0
NOX - Oxides of Nitrogen Tons/Yr: 0
SOX - Oxides of Sulphur Tons/Yr: 0
Particulate Matter Tons/Yr: 0
Part. Matter 10 Micrometers and Smllr Tons/Yr:0

Name: SUNRISE CLEANERS
Address: 235 BALDWIN AVENUE
City,State,Zip: SAN MATEO, CA 94401
Year: 2009
County Code: 41
Air Basin: SF
Facility ID: 5293
Air District Name: BA
SIC Code: 7216
Air District Name: BAY AREA AQMD
Community Health Air Pollution Info System: Not reported
Consolidated Emission Reporting Rule: Not reported
Total Organic Hydrocarbon Gases Tons/Yr: 6.700000000000004E-2
Reactive Organic Gases Tons/Yr: 0
Carbon Monoxide Emissions Tons/Yr: 0
NOX - Oxides of Nitrogen Tons/Yr: 0
SOX - Oxides of Sulphur Tons/Yr: 0
Particulate Matter Tons/Yr: 0
Part. Matter 10 Micrometers and Smllr Tons/Yr:0

CERS:

Name: SUNRISE CLEANERS
Address: 235 BALDWIN AVENUE
City,State,Zip: SAN MATEO, CA 94401-3914
Site ID: 496980
CERS ID: 110001156533
CERS Description: US EPA Air Emission Inventory System (EIS)

Affiliation:

Affiliation Type Desc: Environmental Contact
Entity Name: MATT KAEMPF

Map ID
Direction
Distance
Elevation

MAP FINDINGS

Site

Database(s)

EDR ID Number
EPA ID Number

SUNRISE CLEANERS (Continued)

1000362763

Entity Title: PROJ MGR
Affiliation Address: 2560 SOQUEL AVESTE 202
Affiliation City: SANTACRUZ
Affiliation State: CA
Affiliation Country: Not reported
Affiliation Zip: Not reported
Affiliation Phone: Not reported

Affiliation Type Desc: Regional Board Caseworker
Entity Name: MARK JOHNSON SAN FRANCISCO BAY RWQCB REGN 2ND
Entity Title: Not reported
Affiliation Address: 1515 CLAY STREETNA SUITE 1400
Affiliation City: OAKLAND
Affiliation State: Not reported
Affiliation Country: Not reported
Affiliation Zip: Not reported
Affiliation Phone: Not reported

Name: SUNRISE CLEANERS
Address: 235 BALDWIN AVENUE
City,State,Zip: SAN MATEO, CA 94401
Site ID: 248710
CERS ID: T10000002679
CERS Description: Cleanup Program Site

Affiliation:
Affiliation Type Desc: Regional Board Caseworker
Entity Name: KIMBERLEE WEST - SAN FRANCISCO BAY RWQCB (REGION 2)
Entity Title: Not reported
Affiliation Address: 1515 Clay Street
Affiliation City: OAKLAND
Affiliation State: CA
Affiliation Country: Not reported
Affiliation Zip: Not reported
Affiliation Phone: 5106222432

BK394
West
1/4-1/2
0.257 mi.
1359 ft.
BELLA MANGIETA
233 BALDWIN
SAN MATEO, CA 94401
Site 5 of 5 in cluster BK

ENVIROSTOR **S108418328**
LUST **N/A**
San Mateo Co. BI
Cortese
CERS

Relative:
Higher
Actual:
27 ft.
ENVIROSTOR:
Name: SUNRISE CLEANERS
Address: 233 BALDWIN AVE
City,State,Zip: SAN MATEO, CA 94401
Facility ID: 41720090
Status: Refer: Other Agency
Status Date: 07/29/1994
Site Code: Not reported
Site Type: Evaluation
Site Type Detailed: Evaluation
Acres: 0.04
NPL: NO
Regulatory Agencies: SAN MATEO COUNTY
Lead Agency: SAN MATEO COUNTY

Map ID
Direction
Distance
Elevation

MAP FINDINGS

Site

Database(s)

EDR ID Number
EPA ID Number

BELLA MANGIETA (Continued)

S108418328

Program Manager: Not reported
Supervisor: Denise Tsuji
Division Branch: Cleanup Berkeley
Assembly: 22
Senate: 13
Special Program: Not reported
Restricted Use: NO
Site Mgmt Req: NONE SPECIFIED
Funding: Not reported
Latitude: 37.56707
Longitude: -122.3259
APN: 032321200
Past Use: NONE SPECIFIED
Potential COC: NONE SPECIFIED
Confirmed COC: NONE SPECIFIED
Potential Description: NONE SPECIFIED
Alias Name: 032321200
Alias Type: APN
Alias Name: 41720090
Alias Type: Envirostor ID Number

Completed Info:

Completed Area Name: PROJECT WIDE
Completed Sub Area Name: Not reported
Completed Document Type: Site Screening
Completed Date: 08/18/2003
Comments: Site screening completed.Site is under the oversight of the local agency.

Completed Area Name: PROJECT WIDE
Completed Sub Area Name: Not reported
Completed Document Type: * Discovery
Completed Date: 10/15/1980
Comments: FACILITY IDENTIFIED ACTIVE SITE ID'D BY DRIVE BY

Future Area Name: Not reported
Future Sub Area Name: Not reported
Future Document Type: Not reported
Future Due Date: Not reported
Schedule Area Name: Not reported
Schedule Sub Area Name: Not reported
Schedule Document Type: Not reported
Schedule Due Date: Not reported
Schedule Revised Date: Not reported

LUST:

Name: BELLA MANGIATA RESTAURANT
Address: 233 BALDWIN
City,State,Zip: SAN MATEO, CA 944013914
Lead Agency: SAN FRANCISCO BAY RWQCB (REGION 2)
Case Type: LUST Cleanup Site
Geo Track: http://geotracker.waterboards.ca.gov/profile_report.asp?global_id=T0608125386
Global Id: T0608125386
Latitude: 37.567064
Longitude: -122.326029
Status: Open - Assessment & Interim Remedial Action
Status Date: 09/14/2017

MAP FINDINGS

BELLA MANGIETA (Continued)

S108418328

Case Worker: KAW
RB Case Number: 41-1310
Local Agency: SAN MATEO COUNTY LOP
File Location: Local Agency
Local Case Number: Not reported
Potential Media Affect: Other Groundwater (uses other than drinking water), Soil, Soil Vapor
Potential Contaminants of Concern: Stoddard solvent / Mineral Spruits / Distillates
Site History: Extracted from RRM's February 28, 2008 Underground Storage Tank Removal and Over-Excavation Report, San Mateo County does not take responsibility for the accuracy of the statements made or any professional interpretations made in the referenced report. The site is a 30-foot wide by 130-foot long parcel of land fronting the north side of Baldwin Avenue in downtown San Mateo between North San Mateo Drive and North Ellsworth Avenue. The parcel immediately behind the site to the south at 22 N. San Mateo Drive is occupied by Mateo Garden Apartments, a group of two-story apartment buildings. The parcel to the east at 235 Baldwin is a dry cleaner. The parcel to the west at 210 Baldwin is a two-story office building. Existing site improvements include two structures that date back to the 1930s, including a main building fronting Baldwin Avenue and a separate 12-foot wide by 30-foot long building at the rear of the property. In the early 1990's, a 25-foot wide by 36-foot long building and wooden deck patio addition covering most of the remaining property was constructed at the rear of the parcel; the addition has served as the banquet hall for the Bella Mangiata Restaurant, the current tenant and leaseholder since the early 1990's. Mr. Michael Chang owns both the site and the adjacent property to the east at 235 Baldwin Avenue. Between the early 1930s to early 1980s, Sunrise Cleaners (the dry cleaner currently operating at 235 Baldwin Avenue) used the site for dry cleaning operations: the front building at the site was used as storefront. The rear building at the site was used for cleaning activities at least through the 1950's. Subsurface contamination was first documented in March 2006, following complaints of paint/solvent-like odors inside the banquet hall. A contractor was hired by the landlord to determine the cause of the odors. This led to the discovery of three vent lines and an abandoned steel UST (UST #1) positioned in a vertical configuration beneath the floor. The tank removal contractor estimated the capacity of the tank to be approximately 2,000-gallons. Upon its permitted removal during September 2006, the tank dimensions were reported to be approximately 5 feet wide by 8 feet long, or approximately 1,100 to 1,200 gallons. Use of the banquet hall was discontinued following tank removal activities. At the time of discovery, the tank was reportedly filled with a liquid that was later identified as water containing a low concentration of Stoddard solvent. Sludge at the bottom of the tank was also noted. The UST was apparently abandoned in the late 1950s or early 1960s when, according to industry reports, most dry cleaners switched from Stoddard solvent to perchloroethylene (PCE). In March 2006, under contract by the property owner, Express Plumbing of San Mateo, CA performed a video inspection of the vent lines at the rear building and also inspected beneath the banquet hall deck to locate possible USTs. A series of holes were cut into the deck to enable visual and physical access to soil beneath the deck. Hand excavations were made at each location to inspect the shallow soil. One of the locations was dug to approximately 5 feet below ground surface (bgs) exposing the top of a vertically positioned steel UST. In the process of exposing the USTs Express Plumbing created a pit that was

Map ID
Direction
Distance
Elevation

MAP FINDINGS

Site

Database(s)

EDR ID Number
EPA ID Number

BELLA MANGIETA (Continued)

S108418328

approximately 8 feet wide, 9.5 feet long and 5 feet deep. Approximately 13 bank cubic yards (bcy) of soil spoils were off-hauled and disposed of at a landfill. Five steel pipes were encountered in the tank pit and partially cut and removed. Three other pipes and several concrete slabs were partially exposed in other locations. In April and May 2006, Clearwater Environmental Mgmt Inc. of Union City, CA, (Clearwater) sampled the contents of the UST and also the soil alongside the UST. The samples were analyzed for volatile organic compounds (VOCs) semi-VOCs (SVOCs), CAM 17 metals, and Total Recoverable Petroleum Hydrocarbons (TRPH) by a CA state certified analytical laboratory. The liquid sample contained 6.4 milligrams per liter (mg/l) TRPH, and several VOCs representative of Stoddard solvent compounds including 940 micrograms per liter (ug/l) 1,2,4-trimethylbenzene, 240 ug/l 1,3,5-trimethylbenzene, and trace levels of toluene and xylenes. The soil sample contained 36 milligrams per kilogram (mg/kg) TRPH and some of the same VOCs found in the liquid sample. On August 11, 2006, Geomatrix of Mountlake Terrace, Washington (contracted by the tenant) sampled the contents of the UST from the liquid surface (TANK-W1-081106). The same day, Clearwater used a vacuum tank truck to remove the liquid from the UST. Contents were hauled and disposed of at a licensed recycler under manifest. Geomatrix then collected a sample of the sludge remaining at the bottom of the tank (TANK-S-081106). Samples were analyzed for a wide range of constituents including VOCs, SVOCs, and total petroleum hydrocarbons as gasoline, Stoddard solvent, diesel, and motor oil (TPHg, TPHss, TPHd, and TPHmo, respectively) by a CA state certified analytical laboratory. Most notably, the liquid sample contained 12,000 ug/l TPHg and the sludge sample contained 20,000 mg/kg TPHg. However, the laboratory noted that the chromatographic pattern for the gasoline range organics resembled Stoddard solvent rather than gasoline. On August 31, 2006, Cruz Brothers was contracted by Clearwater to perform an underground utility survey to further locate the three suspected vent pipes. One of the pipes extended toward the adjacent property to the southwest, and the remaining two ran beneath the banquet hall addition toward the UST. A metal detector was also used to locate other possible abandoned USTs but none were found. On September 12 through 14, 2006, Clearwater transferred the sludge from the UST into a 55-gallon drum, cleaned the interior of the tank, cut the tank into pieces, and removed it. All sludge, liquid wastes and tank debris were off-hauled and disposed of at a licensed recycling facility under manifest. According to Geomatrix, there were no holes, cracks, or obvious signs of leakage in the shell of the tank. There was; however, a strong solvent odor present in the open pit following tank removal. Geomatrix collected a bottom soil sample from beneath the tank (TANK-S-03) and one from the north sidewall (TANK-S-04) of the tank pit. The bottom sample contained 17 mg/kg TPHg and 10 mg/kg TPHss: the north sidewall sample contained 4,400 mg/kg TPHg and 2,500 mg/kg TPHss. Again, the laboratory noted that the chromatographic pattern for the gasoline range organics resembled Stoddard solvent rather than gasoline. In October 2006, Geomatrix conducted a review of historic site documents including Sanborn Maps and City of San Mateo Building Department records. The review revealed that the original dry cleaning buildings were constructed in the 1930s, but no records for USTs were found. A preliminary risk assessment that included an evaluation of acute and chronic effects of worker exposure to Stoddard solvent vapors was also conducted. Based on 4,400 mg/kg TPHg

Map ID
Direction
Distance
Elevation

MAP FINDINGS

Site

Database(s)

EDR ID Number
EPA ID Number

BELLA MANGIETA (Continued)

S108418328

and 2,500 mg/kg TPHs in the soil sample collected adjacent to the tank and using conventional transport modeling with conservative default assumptions for soil porosity and attenuation, an indoor air concentration of 10,500 micrograms per cubic meter (ug/m³) was predicted. This concentration is well above the odor threshold for TPHg vapor, which is considered similar to TPHs vapor with respect to the odor emissions. However, this concentration is well below all Occupational Safety and Health Administration (OSHA) and National Institute for Occupational Safety and Health (NIOSH) ceiling levels for worker exposure to TPHs vapor, assuming 8-hour or 10-hour workdays. With respect to concerns associated with long-term exposure to low levels of Stoddard solvent vapors, Geomatrix predicted that the indoor air concentration was well above the San Francisco Regional Water Quality Control Board (RWQCB) commercial environmental screening level (ESL) for TPHg vapors which could be compared to Stoddard solvent vapors based on similar common carbon range compounds (C6 to C12). In January 2007, Advanced Geological Science, Inc. (AGS) performed a geophysical survey at the site to locate other possible USTs. They surveyed the entire banquet room area using a magnetometer and ground penetrating radar (GPR). Test results were negative. Similar to Cruz Brothers previous work, AGS applied an electrical current to the suspected vent pipes. Results differed from those of Cruz Brothers in that some of the piping routes did not match. In February 2007, ACC Environmental Consultants (ACC) of Oakland, California advanced ten soil borings (B1 through B10) to depths ranging from 8 feet to 25 feet bgs to delineate the extent of soil and groundwater contamination. Refusal at less than 2 feet bgs was met at two of the borings (B2 and B7) due to concrete slabs. Soil borings were sampled and logged at 5-foot intervals. Three grab groundwater samples and 20 soil samples were submitted for laboratory analysis. Groundwater was encountered at 25 feet bgs within more permeable sand strata that was first occurred at approximately 18 feet bgs. Groundwater samples contained 210 ug/l, 1,600 ug/l, and 130,000 ug/l TPHg with the highest concentration at Boring B4, located near the former UST. Only two of the twenty soil samples contained detectable TPHg concentrations. Concentrations were 2,100 mg/kg in Boring 84 at 18 feet and 23 mg/kg in Boring B-9 at 24 feet, both located in the capillary fringe. During the week of June 25, 2007, RRM subcontractors removed the majority of the wood deck flooring located in the banquet hall and covered patio area and the concrete floor in the former dry cleaning process room. Additionally, the wood fence at rear of the property was removed and replaced with temporary chain link fence panels to secure the site. The section of deck covering the tank pit from UST #1 was left in-place. RRM's Work Plan for Removal Actions, Interim Remedial Measures, Subsurface Investigations, and Pilot Testing was prepared in response to directives set forth in County correspondence dated May 31, 2007. The work plan presented a site conceptual transport and exposure model for a restaurant banquet room with a wood-deck floor overlying the backyard of an abandoned 1930-60s era dry cleaning facility that used Stoddard solvent. The conceptual model identified potential primary and secondary source areas and gaps in existing site data. The work plan proposed the following tasks: (1) removal of remaining wood deck flooring, rear wall of the banquet room, concrete floor of the former dry cleaning process room, and all concrete surfaces in the back yard area; (2) remove all abandoned USTs and UST piping and other inactive former dry cleaning operation piping and sample and analyze any

BELLA MANGIETA (Continued)

S108418328

suspect material under direction of County inspectors; (3) remove up to 500 bcy of contaminated soil, if encountered, under direction of County inspectors; (4) conduct exploratory excavations to 5 feet bgs to investigate areas of concern and collect and sample and analyze any suspect material under direction of County inspectors; (5) advance up to twelve direct-push borings to collect and analyze soil groundwater, and vapor samples; (6) collect and analyze three sub-slab soil vapor samples; (7) install, develop, and sample three groundwater monitoring wells, one air-sparge well, and one soil vapor extraction (SVE) well and (8) perform air-sparge and SVE feasibility testing. In the County correspondence dated August 6, 2007. Tasks 1, 2, 5, 6, and 7 were approved. Task 8 was denied, and additional explanation was requested for Tasks 3 and 4. In a letter dated August 20, 2007, RRM responded to questions and comments presented by the County in connection with Tasks 3 and 4 and strongly recommended that the County approve Task 8 in the interest of mitigating nuisance odors to allow the banquet hall to reopen. In their response dated August 6, 2007, the County approved Tasks 3 and 4, but again declined Task 8 on the basis that they would not approve pilot testing for interim remedial measures (IRMs) until site characterization work was complete and a feasibility study work plan was prepared and submitted. In September 2007, RRM subcontractors removed the remaining wood deck flooring and the lower half of the rear wall of the banquet hall. A mini-excavator was used to remove the concrete walkways and footings and to conduct exploratory trenching to locate and uncover other possible USTs and piping. The exploratory trenching followed the four vent lines from the southwest corner of the former dry cleaning process room and extended to depths of approximately 2 feet to 6 feet bgs. Three additional single-wall steel USTs (USTs #2 through #4) were discovered beneath the former wood deck (Figure 2). The piping connected to the USTs was exposed using the mini-excavator. Most of the piping led to the former dry cleaning process room. A 2-inch water line and an electrical conduit were identified in the area between the storage room and the main restaurant building where a previous utility survey identified a possible vent line. The approximate locations of the USTs and piping are shown on Figure 2. Also in September 2007, RRM conducted additional on-site investigation work. Seven direct-push exploratory borings were advanced up to 25 feet bgs using a limited access direct-push drill rig. A total of 16 soil samples, 5 grab-groundwater samples, and 6 soil vapor samples were collected and submitted for laboratory analysis. Analytical data is summarized in Tables 1 through 4. Sample analytical data show the presence of significant Stoddard solvent contamination in soil and groundwater including possible separate phase under the former banquet room floor. In an effort to complete the site investigation phase to the extent needed for the County to approve the pilot testing and implementation of the IRMs proposed in the July 2007 work plan, RRM prepared the Preliminary Subsurface Investigation Findings and Work Plan for Additional Subsurface Investigation, Well Installation, and Interim Remediation Pilot Testing, dated October 19, 2007. The work plan proposed additional on-site and off-site investigation work and feasibility testing for proposed IRMs. The IRMs were proposed to restore the use of the banquet hall by mitigating the vapor intrusion problems created from the former USTs and associated soil and groundwater contamination.

LUST:

Global Id:

T0608125386

Map ID
Direction
Distance
Elevation

MAP FINDINGS

Site

Database(s)

EDR ID Number
EPA ID Number

BELLA MANGIETA (Continued)

S108418328

Contact Type: Local Agency Caseworker
Contact Name: DENO MILANO
Organization Name: SAN MATEO COUNTY LOP
Address: 2000 ALAMEDA DE LAS PULGAS SUITE 100
City: SAN MATEO
Email: dmilano@smcgov.org
Phone Number: 6503726292

Global Id: T0608125386
Contact Type: Regional Board Caseworker
Contact Name: KIMBERLEE WEST
Organization Name: SAN FRANCISCO BAY RWQCB (REGION 2)
Address: 1515 Clay Street
City: OAKLAND
Email: kimberlee.west@waterboards.ca.gov
Phone Number: 5106222432

LUST:

Global Id: T0608125386
Action Type: RESPONSE
Date: 08/03/2018
Action: Request for Closure

Global Id: T0608125386
Action Type: ENFORCEMENT
Date: 05/04/2010
Action: Notice of Violation - #20100504

Global Id: T0608125386
Action Type: RESPONSE
Date: 08/11/2012
Action: Remedial Progress Report

Global Id: T0608125386
Action Type: RESPONSE
Date: 08/11/2012
Action: Remedial Progress Report

Global Id: T0608125386
Action Type: ENFORCEMENT
Date: 12/10/2010
Action: 13267 Requirement

Global Id: T0608125386
Action Type: RESPONSE
Date: 01/15/2007
Action: Preliminary Site Assessment Workplan

Global Id: T0608125386
Action Type: RESPONSE
Date: 06/04/2007
Action: Preliminary Site Assessment Report

Global Id: T0608125386
Action Type: RESPONSE
Date: 07/30/2007
Action: Preliminary Site Assessment Workplan

Map ID
Direction
Distance
Elevation

MAP FINDINGS

Site

Database(s)

EDR ID Number
EPA ID Number

BELLA MANGIETA (Continued)

S108418328

Global Id: T0608125386
Action Type: RESPONSE
Date: 12/04/2007
Action: Preliminary Site Assessment Report

Global Id: T0608125386
Action Type: RESPONSE
Date: 03/31/2009
Action: Preliminary Site Assessment Report

Global Id: T0608125386
Action Type: RESPONSE
Date: 09/03/2014
Action: Interim Remedial Action Plan - Regulator Responded

Global Id: T0608125386
Action Type: ENFORCEMENT
Date: 11/07/2007
Action: Staff Letter - #20071107

Global Id: T0608125386
Action Type: ENFORCEMENT
Date: 08/06/2007
Action: Staff Letter - #20070806

Global Id: T0608125386
Action Type: ENFORCEMENT
Date: 11/15/2006
Action: Staff Letter - #20061115

Global Id: T0608125386
Action Type: ENFORCEMENT
Date: 05/31/2007
Action: Staff Letter - #20070531

Global Id: T0608125386
Action Type: ENFORCEMENT
Date: 01/13/2011
Action: Staff Letter

Global Id: T0608125386
Action Type: ENFORCEMENT
Date: 12/10/2010
Action: Staff Letter

Global Id: T0608125386
Action Type: RESPONSE
Date: 08/23/2013
Action: Interim Remedial Action Plan - Regulator Responded

Global Id: T0608125386
Action Type: ENFORCEMENT
Date: 12/10/2010
Action: 13267 Requirement

Global Id: T0608125386
Action Type: ENFORCEMENT

Map ID
Direction
Distance
Elevation

MAP FINDINGS

Site

Database(s)

EDR ID Number
EPA ID Number

BELLA MANGIETA (Continued)

S108418328

Date: 09/23/2016
Action: Staff Letter

Global Id: T0608125386
Action Type: RESPONSE
Date: 11/19/2013
Action: Pilot Study / Treatability Workplan - Regulator Responded

Global Id: T0608125386
Action Type: RESPONSE
Date: 09/03/2014
Action: Interim Remedial Action Plan - Regulator Responded

Global Id: T0608125386
Action Type: REMEDIATION
Date: 11/05/2007
Action: Excavation

Global Id: T0608125386
Action Type: ENFORCEMENT
Date: 11/15/2006
Action: Notice of Responsibility - #20061115

Global Id: T0608125386
Action Type: ENFORCEMENT
Date: 01/30/2007
Action: Staff Letter - #20070130

Global Id: T0608125386
Action Type: ENFORCEMENT
Date: 12/10/2008
Action: Staff Letter - #20081210

Global Id: T0608125386
Action Type: ENFORCEMENT
Date: 08/03/2018
Action: Clean Up Fund - Case Closure Review Summary Report (RSR)

Global Id: T0608125386
Action Type: ENFORCEMENT
Date: 07/25/2013
Action: Staff Letter

Global Id: T0608125386
Action Type: ENFORCEMENT
Date: 12/02/2008
Action: Staff Letter - #20081202

Global Id: T0608125386
Action Type: Other
Date: 04/27/2006
Action: Leak Discovery

Global Id: T0608125386
Action Type: Other
Date: 08/11/2006
Action: Leak Stopped

Map ID
Direction
Distance
Elevation

MAP FINDINGS

Site

Database(s)

EDR ID Number
EPA ID Number

BELLA MANGIETA (Continued)

S108418328

Global Id: T0608125386
Action Type: Other
Date: 10/24/2006
Action: Leak Reported

Global Id: T0608125386
Action Type: RESPONSE
Date: 01/02/2009
Action: Electronic Reporting Submittal Due

Global Id: T0608125386
Action Type: RESPONSE
Date: 03/31/2009
Action: Soil and Water Investigation Report

Global Id: T0608125386
Action Type: ENFORCEMENT
Date: 07/09/2009
Action: Staff Letter - #20090709

Global Id: T0608125386
Action Type: RESPONSE
Date: 12/31/2010
Action: Unknown

Global Id: T0608125386
Action Type: RESPONSE
Date: 08/11/2012
Action: Interim Remedial Action Report

LUST:

Global Id: T0608125386
Status: Open - Case Begin Date
Status Date: 04/27/2006

Global Id: T0608125386
Status: Open - Site Assessment
Status Date: 11/09/2006

Global Id: T0608125386
Status: Open - Assessment & Interim Remedial Action
Status Date: 09/14/2017

San Mateo Co. BI:

Name: BELLA MANGIETA
Address: 233 BALDWIN
City,State,Zip: SAN MATEO, CA 94401
Region: SAN MATEO
Facility ID: FA0006534
Prog Element Code: STORMWATER ANNUAL INSPECTION FEE
Record Id: PR0069451
Description: STORMWATER ANNUAL FEE - INSP FREQ EVERY 2 YRS
Facility Status: Inactive, non-billable
Program Category: STORMWATER

Map ID
Direction
Distance
Elevation

MAP FINDINGS

Site

Database(s)

EDR ID Number
EPA ID Number

BELLA MANGIETA (Continued)

S108418328

Name: BELLA MANGIETA
Address: 233 BALDWIN
City,State,Zip: SAN MATEO, CA 94401
Region: SAN MATEO
Facility ID: FA0029840
Prog Element Code: UNDERGROUND TANK - GENERAL
Record Id: PR0051337
Description: UNDERGROUND TANK - GENERAL
Facility Status: Inactive, non-billable
Program Category: UNDERGROUND TANK PROGRAM

CORTESE:

Name: BELLA MANGIATA RESTAURANT
Address: 233 BALDWIN
City,State,Zip: SAN MATEO, CA 944013914
Region: CORTESE
Envirostor Id: Not reported
Global ID: T0608125386
Site/Facility Type: LUST CLEANUP SITE
Cleanup Status: OPEN - ASSESSMENT & INTERIM REMEDIAL ACTION
Status Date: Not reported
Site Code: Not reported
Latitude: Not reported
Longitude: Not reported
Owner: Not reported
Enf Type: Not reported
Swat R: Not reported
Flag: active
Order No: Not reported
Waste Discharge System No: Not reported
Effective Date: Not reported
Region 2: Not reported
WID Id: Not reported
Solid Waste Id No: Not reported
Waste Management Uit Name: Not reported
File Name: Active Open

CERS:

Name: BELLA MANGIATA RESTAURANT
Address: 233 BALDWIN
City,State,Zip: SAN MATEO, CA 944013914
Site ID: 240742
CERS ID: T0608125386
CERS Description: Leaking Underground Storage Tank Cleanup Site

Affiliation:

Affiliation Type Desc: Local Agency Caseworker
Entity Name: DENO MILANO - SAN MATEO COUNTY LOP
Entity Title: Not reported
Affiliation Address: 2000 ALAMEDA DE LAS PULGAS SUITE 100
Affiliation City: SAN MATEO
Affiliation State: CA
Affiliation Country: Not reported
Affiliation Zip: Not reported
Affiliation Phone: 6503726292

Affiliation Type Desc: Regional Board Caseworker

Map ID
Direction
Distance
Elevation

MAP FINDINGS

Site

Database(s)

EDR ID Number
EPA ID Number

BELLA MANGIETA (Continued)

S108418328

Entity Name: KIMBERLEE WEST - SAN FRANCISCO BAY RWQCB (REGION 2)
Entity Title: Not reported
Affiliation Address: 1515 Clay Street
Affiliation City: OAKLAND
Affiliation State: CA
Affiliation Country: Not reported
Affiliation Zip: Not reported
Affiliation Phone: 5106222432

BN395 **GOOD YEAR TIRE STORE, FORMER**
SSE **616 S B ST**
1/4-1/2 **SAN MATEO, CA**
0.264 mi.
1396 ft. **Site 1 of 2 in cluster BN**

LUST **S106131335**
N/A

Relative: SAN MATEO CO. LUST:
Higher Name: GOOD YEAR TIRE STORE, FORMER
Actual: Address: 616 S B ST
28 ft. City,State,Zip: SAN MATEO, CA
Region: SAN MATEO
Facility ID: 119117
Facility Status: 9- Case Closed
Global ID: T0608166129
APN Number: 034194030
Case Type: SAN MATEO, CA
EDR Link ID: SAN MATEO, CA

BN396 **GOOD YEAR TIRE STORE, FORMER**
SSE **616 SOUTH B STREET**
1/4-1/2 **SAN MATEO, CA 94402**
0.264 mi.
1396 ft. **Site 2 of 2 in cluster BN**

LUST **S103894001**
San Mateo Co. BI **N/A**
Cortese
HIST CORTESE
CERS

Relative: LUST:
Higher Name: GOOD YEAR TIRE STORE, FORMER
Actual: Address: 616 SOUTH B STREET
28 ft. City,State,Zip: SAN MATEO, CA 94402
Lead Agency: SAN MATEO COUNTY LOP
Case Type: LUST Cleanup Site
Geo Track: http://geotracker.waterboards.ca.gov/profile_report.asp?global_id=T0608166129
Global Id: T0608166129
Latitude: 37.562877
Longitude: -122.320002
Status: Completed - Case Closed
Status Date: 06/24/1998
Case Worker: Not reported
RB Case Number: Not reported
Local Agency: Not reported
File Location: Local Agency
Local Case Number: 119117
Potential Media Affect: Soil
Potential Contaminants of Concern: Stoddard solvent / Mineral Sprits / Distillates
Site History: Not reported

LUST:
Global Id: T0608166129

Map ID
Direction
Distance
Elevation

MAP FINDINGS

Site

Database(s)

EDR ID Number
EPA ID Number

GOOD YEAR TIRE STORE, FORMER (Continued)

S103894001

Contact Type: Regional Board Caseworker
Contact Name: Regional Water Board
Organization Name: SAN FRANCISCO BAY RWQCB (REGION 2)
Address: 1515 CLAY ST SUITE 1400
City: OAKLAND
Email: Not reported
Phone Number: Not reported

LUST:

Global Id: T0608166129
Action Type: ENFORCEMENT
Date: 02/05/1998
Action: * Historical Enforcement - #1

Global Id: T0608166129
Action Type: REMEDIATION
Date: 11/13/1992
Action: Excavation

Global Id: T0608166129
Action Type: Other
Date: 11/13/1992
Action: Leak Reported

LUST:

Global Id: T0608166129
Status: Open - Case Begin Date
Status Date: 11/13/1992

Global Id: T0608166129
Status: Completed - Case Closed
Status Date: 06/24/1998

San Mateo Co. BI:

Name: KELLY MOORE PAINT CO
Address: 616 B
City,State,Zip: SAN MATEO, CA 94401
Region: SAN MATEO
Facility ID: FA0024690
Prog Element Code: STORES HAZ MAT <219GAL,1,999LB, 879FT3
Record Id: PR0029575
Description: STORES HAZ MAT <219GAL,1,999LB, 879CF
Facility Status: Active, billable
Program Category: BUSINESS PLAN PROGRAM

Name: KELLY MOORE PAINT CO
Address: 616 B
City,State,Zip: SAN MATEO, CA 94401
Region: SAN MATEO
Facility ID: FA0024690
Prog Element Code: STORMWATER ANNUAL INSPECTION FEE
Record Id: PR0068791
Description: STORMWATER ANNUAL FEE - INSP FREQ EVERY 2 YRS
Facility Status: Inactive, non-billable
Program Category: STORMWATER

Map ID
Direction
Distance
Elevation

MAP FINDINGS

Site

Database(s)

EDR ID Number
EPA ID Number

GOOD YEAR TIRE STORE, FORMER (Continued)

S103894001

Name: KELLY MOORE PAINT CO
Address: 616 B
City,State,Zip: SAN MATEO, CA 94401
Region: SAN MATEO
Facility ID: FA0024690
Prog Element Code: GENERATES <27 GAL/YEAR
Record Id: PR0067361
Description: GENERATES <27 GAL/YEAR
Facility Status: Active, billable
Program Category: HAZARDOUS WASTE PROGRAM

CORTESE:

Name: GOOD YEAR TIRE STORE, FORMER
Address: 616 SOUTH B STREET
City,State,Zip: SAN MATEO, CA 94402
Region: CORTESE
Envirostor Id: Not reported
Global ID: T0608166129
Site/Facility Type: LUST CLEANUP SITE
Cleanup Status: COMPLETED - CASE CLOSED
Status Date: Not reported
Site Code: Not reported
Latitude: Not reported
Longitude: Not reported
Owner: Not reported
Enf Type: Not reported
Swat R: Not reported
Flag: active
Order No: Not reported
Waste Discharge System No: Not reported
Effective Date: Not reported
Region 2: Not reported
WID Id: Not reported
Solid Waste Id No: Not reported
Waste Management Uit Name: Not reported
File Name: Active Open

HIST CORTESE:

edr_fname: GOODYEAR TIRE & RUBBER CO
edr_fadd1: 616 B
City,State,Zip: SAN MATEO, CA 94401
Region: CORTESE
Facility County Code: 41
Reg By: LTNKA
Reg Id: 41-1070

CERS:

Name: GOOD YEAR TIRE STORE, FORMER
Address: 616 SOUTH B STREET
City,State,Zip: SAN MATEO, CA 94402
Site ID: 217892
CERS ID: T0608166129
CERS Description: Leaking Underground Storage Tank Cleanup Site

Affiliation:

Affiliation Type Desc: Regional Board Caseworker

Map ID
 Direction
 Distance
 Elevation

MAP FINDINGS

Site

Database(s)

EDR ID Number
 EPA ID Number

GOOD YEAR TIRE STORE, FORMER (Continued)

S103894001

Entity Name: Regional Water Board - SAN FRANCISCO BAY RWQCB (REGION 2)
 Entity Title: Not reported
 Affiliation Address: 1515 CLAY ST SUITE 1400
 Affiliation City: OAKLAND
 Affiliation State: CA
 Affiliation Country: Not reported
 Affiliation Zip: Not reported
 Affiliation Phone: Not reported

**397
 WNW
 1/4-1/2
 0.269 mi.
 1420 ft.**

**BLU-WHITE LAUNDRY
 80 NORTH B STREET
 SAN MATEO, CA 94401**

**CPS-SLIC 1001610552
 CERS N/A**

**Relative:
 Lower
 Actual:
 24 ft.**

CPS-SLIC:
 Name: BLU-WHITE LAUNDRY
 Address: 80 NORTH B STREET
 City,State,Zip: SAN MATEO, CA 94401
 Region: STATE
Facility Status: Open - Remediation
 Status Date: 04/17/2017
 Global Id: SL1823H922
 Lead Agency: SAN FRANCISCO BAY RWQCB (REGION 2)
 Lead Agency Case Number: Not reported
 Latitude: 37.5688587324725
 Longitude: -122.325233370066
 Case Type: Cleanup Program Site
 Case Worker: KAW
 Local Agency: Not reported
 RB Case Number: 41S0150
 File Location: Regional Board
 Potential Media Affected: Other Groundwater (uses other than drinking water), Soil, Surface water
 Potential Contaminants of Concern: Tetrachloroethylene (PCE)
 Site History: The Site (a former dry cleaner) is located downtown San Mateo. The Site was used for laundry cleaning until the 1970's where it shifted into a dry cleaning operation. Since the mid 80's the Site has been vacant. There is a building on the Site which is currently not utilized. The latest groundwater/ soil information was collected in 1998 and 1999. The analysis focused on metals and VOCs in soils and VOCs in groundwater. Arsenic ESLs are exceeded in shallow soils with a commercial/industrial screening and groundwater used for drinking water purposes. PCE, TCE, cis-DCE, VC ESLs are exceeded with similar screening site use scenario. PCE concentrations are as high as 640 ppb in groundwater. Piezometers are installed at the Site. Their adequacy for sampling purposes is unknown. There are no permanent groundwater monitoring points. The highest VOCs detections are found near a sump and sanitary sewer areas. It is the consultant position that off site contamination may have contributed to the groundwater impacts as detected near the sanitary areas. In May 2000, Water Board staff approved a mitigation plan (which has not been implemented) consisting of excavating X cubic feet of soil to a depth of 30 feet bgs. A site management plan, an updated health and safety plan and schedule for off-site are missing from the record. Full groundwater delineation has not been completed. A risk assessment dated March 2000, estimated the total excess cancer risk to 3x10E-7 for off site

Map ID
Direction
Distance
Elevation

MAP FINDINGS

Site

Database(s)

EDR ID Number
EPA ID Number

BLU-WHITE LAUNDRY (Continued)

1001610552

residents and 6X10E-8 for off site workers. The Site is slated for mixed use redevelopment to include condos above businesses and a 3 levels garage (including one level at -10 feet bgs grade). However, as of July 2008 it is unclear if the current building will be razed in the near future. It is against city policy to tear down a building and leave a vacant lot.

[Click here to access the California GeoTracker records for this facility:](#)

SLIC REG 2:

Region: 2
Facility ID: 41S0150
Facility Status: Preliminary site assessment workplan submitted
Date Closed: Not reported
Local Case #: Not reported
How Discovered: DVA
Leak Cause: Not reported
Leak Source: Not reported
Date Confirmed: Not reported
Date Prelim Site Assmnt Workplan Submitted: Not reported
Date Preliminary Site Assessment Began: Not reported
Date Pollution Characterization Began: Not reported
Date Remediation Plan Submitted: Not reported
Date Remedial Action Underway: Not reported
Date Post Remedial Action Monitoring Began: Not reported

CERS:

Name: BLU-WHITE LAUNDRY
Address: 80 NORTH B STREET
City,State,Zip: SAN MATEO, CA 94401
Site ID: 189687
CERS ID: SL1823H922
CERS Description: Cleanup Program Site

Affiliation:

Affiliation Type Desc: Regional Board Caseworker
Entity Name: KIMBERLEE WEST - SAN FRANCISCO BAY RWQCB (REGION 2)
Entity Title: Not reported
Affiliation Address: 1515 Clay Street
Affiliation City: OAKLAND
Affiliation State: CA
Affiliation Country: Not reported
Affiliation Zip: Not reported
Affiliation Phone: 5106222432

BO398 CITY OF SAN MATEO
NE 901 3RD
1/4-1/2 SAN MATEO, CA 94401
0.270 mi.
1424 ft.

LUST S103177234
Cortese N/A
HIST CORTESE
CERS

Relative: LUST REG 2:
Lower Region: 2
Actual: Facility Id: Not reported
17 ft. Facility Status: Case Closed
Case Number: 110033

Map ID
Direction
Distance
Elevation

MAP FINDINGS

Site

Database(s)

EDR ID Number
EPA ID Number

CITY OF SAN MATEO (Continued)

S103177234

How Discovered: OM
Leak Cause: Unknown
Leak Source: Unknown
Date Leak Confirmed: Not reported
Oversight Program: LUST
Prelim. Site Assessment Workplan Submitted: Not reported
Preliminary Site Assessment Began: Not reported
Pollution Characterization Began: Not reported
Pollution Remediation Plan Submitted: Not reported
Date Remediation Action Underway: Not reported
Date Post Remedial Action Monitoring Began: Not reported

LUST:

Name: CITY OF SAN MATEO
Address: 901 EAST 3RD AVENUE
City,State,Zip: SAN MATEO, CA 94401
Lead Agency: SAN MATEO COUNTY LOP
Case Type: LUST Cleanup Site
Geo Track: http://geotracker.waterboards.ca.gov/profile_report.asp?global_id=T0608100158
Global Id: T0608100158
Latitude: 37.5690218
Longitude: -122.3173773
Status: Completed - Case Closed
Status Date: 03/26/1996
Case Worker: Not reported
RB Case Number: 41-0166
Local Agency: Not reported
File Location: Local Agency
Local Case Number: 110033
Potential Media Affect: Other Groundwater (uses other than drinking water)
Potential Contaminants of Concern: Gasoline
Site History: Not reported

LUST:

Global Id: T0608100158
Contact Type: Regional Board Caseworker
Contact Name: Regional Water Board
Organization Name: SAN FRANCISCO BAY RWQCB (REGION 2)
Address: 1515 CLAY ST SUITE 1400
City: OAKLAND
Email: Not reported
Phone Number: Not reported

LUST:

Global Id: T0608100158
Action Type: ENFORCEMENT
Date: 03/15/1989
Action: Notice of Responsibility - #1

Global Id: T0608100158
Action Type: REMEDIATION
Date: 09/01/1993
Action: Excavation

Global Id: T0608100158
Action Type: REMEDIATION
Date: 09/01/1993

Map ID
Direction
Distance
Elevation

MAP FINDINGS

Site

Database(s)

EDR ID Number
EPA ID Number

CITY OF SAN MATEO (Continued)

S103177234

Action: Ex Situ Physical/Chemical Treatment (other than P&T, SVE, or Excavation)

Global Id: T0608100158

Action Type: Other

Date: 12/09/1987

Action: Leak Discovery

Global Id: T0608100158

Action Type: Other

Date: 12/09/1987

Action: Leak Reported

LUST:

Global Id: T0608100158

Status: Open - Case Begin Date

Status Date: 12/09/1987

Global Id: T0608100158

Status: Completed - Case Closed

Status Date: 03/26/1996

CORTESE:

Name: CITY OF SAN MATEO

Address: 901 EAST 3RD AVENUE

City,State,Zip: SAN MATEO, CA 94401

Region: CORTESE

Envirostor Id: Not reported

Global ID: T0608100158

Site/Facility Type: LUST CLEANUP SITE

Cleanup Status: COMPLETED - CASE CLOSED

Status Date: Not reported

Site Code: Not reported

Latitude: Not reported

Longitude: Not reported

Owner: Not reported

Enf Type: Not reported

Swat R: Not reported

Flag: active

Order No: Not reported

Waste Discharge System No: Not reported

Effective Date: Not reported

Region 2: Not reported

WID Id: Not reported

Solid Waste Id No: Not reported

Waste Management Uit Name: Not reported

File Name: Active Open

HIST CORTESE:

edr_fname: SAN MATEO CITY OF GATEWAY

edr_fadd1: 901 3RD

City,State,Zip: SAN MATEO, CA

Region: CORTESE

Facility County Code: 41

Reg By: LTNKA

Reg Id: 41-0166

Map ID
Direction
Distance
Elevation

MAP FINDINGS

Site

Database(s)

EDR ID Number
EPA ID Number

CITY OF SAN MATEO (Continued)

S103177234

CERS:

Name: CITY OF SAN MATEO
Address: 901 EAST 3RD AVENUE
City,State,Zip: SAN MATEO, CA 94401
Site ID: 195009
CERS ID: T0608100158
CERS Description: Leaking Underground Storage Tank Cleanup Site

Affiliation:

Affiliation Type Desc: Regional Board Caseworker
Entity Name: Regional Water Board - SAN FRANCISCO BAY RWQCB (REGION 2)
Entity Title: Not reported
Affiliation Address: 1515 CLAY ST SUITE 1400
Affiliation City: OAKLAND
Affiliation State: CA
Affiliation Country: Not reported
Affiliation Zip: Not reported
Affiliation Phone: Not reported

**BO399
NE
1/4-1/2
0.270 mi.
1424 ft.**

**OLYMPIAN OIL
901 E 3RD AVE
SAN MATEO, CA 94401**

Site 2 of 2 in cluster BO

**LUST U001595990
SWEEPS UST N/A
HIST UST**

**Relative:
Lower**

SAN MATEO CO. LUST:

Name: CITY OF SAN MATEO
Address: 901 E 3RD AVE
City,State,Zip: SAN MATEO, CA
Region: SAN MATEO
Facility ID: 110033
Facility Status: 9- Case Closed
Global ID: T0608100158
APN Number: Not reported
Case Type: SAN MATEO, CA
EDR Link ID: SAN MATEO, CA

**Actual:
17 ft.**

SWEEPS UST:

Name: OLYMPIAN OIL
Address: 901 E 3RD AVE
City: SAN MATEO
Status: Active
Comp Number: 110115
Number: 9
Board Of Equalization: Not reported
Referral Date: 02-02-94
Action Date: 02-02-94
Created Date: 10-13-88
Owner Tank Id: Not reported
SWRCB Tank Id: Not reported
Tank Status: Not reported
Capacity: Not reported
Active Date: Not reported
Tank Use: Not reported
STG: Not reported
Content: Not reported

Map ID
Direction
Distance
Elevation

MAP FINDINGS

Site

Database(s)

EDR ID Number
EPA ID Number

OLYMPIAN OIL (Continued)

U001595990

Number Of Tanks: Not reported

HIST UST:

Name: DEVASMOND AUTO SERVICE
Address: 901 E 3RD AVE
City,State,Zip: SAN MATEO, CA 94401
File Number: 0002C028
URL: <http://geotracker.waterboards.ca.gov/ustpdfs/pdf/0002C028.pdf>
Region: STATE
Facility ID: 00000058730
Facility Type: Gas Station
Other Type: Not reported
Contact Name: MARIO CORREA
Telephone: 4153490381
Owner Name: MARIO D. CORREA
Owner Address: 901 E. 3RD AVE.
Owner City,St,Zip: SAN MATEO, CA 94401
Total Tanks: 0006

Tank Num: 001
Container Num: 1
Year Installed: 1976
Tank Capacity: 00008000
Tank Used for: PRODUCT
Type of Fuel: PREMIUM
Container Construction Thickness: Not reported
Leak Detection: Pressure Test

Tank Num: 002
Container Num: 6
Year Installed: Not reported
Tank Capacity: 00001000
Tank Used for: PRODUCT
Type of Fuel: DIESEL
Container Construction Thickness: Not reported
Leak Detection: None

Tank Num: 003
Container Num: 5
Year Installed: Not reported
Tank Capacity: 00001000
Tank Used for: PRODUCT
Type of Fuel: DIESEL
Container Construction Thickness: Not reported
Leak Detection: Pressure Test

Tank Num: 004
Container Num: 4
Year Installed: Not reported
Tank Capacity: 00001000
Tank Used for: PRODUCT
Type of Fuel: DIESEL
Container Construction Thickness: Not reported
Leak Detection: None

Tank Num: 005
Container Num: 3

Map ID
Direction
Distance
Elevation

MAP FINDINGS

Site

Database(s)

EDR ID Number
EPA ID Number

OLYMPIAN OIL (Continued)

U001595990

Year Installed: 1976
Tank Capacity: 00010000
Tank Used for: PRODUCT
Type of Fuel: REGULAR
Container Construction Thickness: Not reported
Leak Detection: None

Tank Num: 006
Container Num: 2
Year Installed: 1976
Tank Capacity: 00010000
Tank Used for: PRODUCT
Type of Fuel: UNLEADED
Container Construction Thickness: Not reported
Leak Detection: Pressure Test

[Click here for Geo Tracker PDF:](#)

400
West
1/4-1/2
0.274 mi.
1449 ft.

MOBIL 99-MTE
5 SAN MATEO
SAN MATEO, CA 94401

LUST **S102433494**
HIST CORTESE **N/A**

Relative:
Higher
Actual:
28 ft.

LUST REG 2:
Region: 2
Facility Id: Not reported
Facility Status: Case Closed
Case Number: 110065
How Discovered: OM
Leak Cause: Unknown
Leak Source: Unknown
Date Leak Confirmed: Not reported
Oversight Program: LUST
Prelim. Site Assesment Wokplan Submitted: Not reported
Preliminary Site Assesment Began: Not reported
Pollution Characterization Began: Not reported
Pollution Remediation Plan Submitted: Not reported
Date Remediation Action Underway: Not reported
Date Post Remedial Action Monitoring Began: Not reported

HIST CORTESE:
edr_fname: MOBIL
edr_fadd1: 5 SAN MATEO
City,State,Zip: SAN MATEO, CA
Region: CORTESE
Facility County Code: 41
Reg By: LTNKA
Reg Id: 41-0360

Map ID
Direction
Distance
Elevation

MAP FINDINGS

Site

Database(s)

EDR ID Number
EPA ID Number

BP401 PRIVATE RESIDENCE
NW PRIVATE RESIDENCE
1/4-1/2 SAN MATEO, CA 94402
0.278 mi.
1469 ft. Site 1 of 2 in cluster BP

LUST S110655231
CERS N/A

Relative:
Higher
Actual:
27 ft.

LUST:
Name: PRIVATE RESIDENCE
Address: PRIVATE RESIDENCE
City,State,Zip: SAN MATEO, CA 94402
Lead Agency: SAN MATEO COUNTY LOP
Case Type: LUST Cleanup Site
Geo Track: http://geotracker.waterboards.ca.gov/profile_report.asp?global_id=T0608100759
Global Id: T0608100759
Latitude: 37.557905
Longitude: -122.327535
Status: Completed - Case Closed
Status Date: 02/28/1996
Case Worker: Not reported
RB Case Number: 41-0841
Local Agency: Not reported
File Location: Local Agency
Local Case Number: 110093
Potential Media Affect: Soil
Potential Contaminants of Concern: Not reported
Site History: Not reported

LUST:
Global Id: T0608100759
Contact Type: Regional Board Caseworker
Contact Name: Regional Water Board
Organization Name: SAN FRANCISCO BAY RWQCB (REGION 2)
Address: 1515 CLAY ST SUITE 1400
City: OAKLAND
Email: Not reported
Phone Number: Not reported

LUST:
Global Id: T0608100759
Action Type: ENFORCEMENT
Date: 06/17/1994
Action: Notice of Responsibility - #1

Global Id: T0608100759
Action Type: Other
Date: 05/06/1994
Action: Leak Reported

LUST:
Global Id: T0608100759
Status: Open - Case Begin Date
Status Date: 05/06/1994

Global Id: T0608100759
Status: Completed - Case Closed
Status Date: 02/28/1996

Map ID
Direction
Distance
Elevation

MAP FINDINGS

Site

Database(s)

EDR ID Number
EPA ID Number

PRIVATE RESIDENCE (Continued)

S110655231

CERS:

Name: PRIVATE RESIDENCE
Address: PRIVATE RESIDENCE
City,State,Zip: SAN MATEO, CA 94402
Site ID: 196686
CERS ID: T0608100894
CERS Description: Leaking Underground Storage Tank Cleanup Site

Affiliation:

Affiliation Type Desc: Local Agency Caseworker
Entity Name: DENO MILANO - SAN MATEO COUNTY LOP
Entity Title: Not reported
Affiliation Address: 2000 ALAMEDA DE LAS PULGAS SUITE 100
Affiliation City: SAN MATEO
Affiliation State: CA
Affiliation Country: Not reported
Affiliation Zip: Not reported
Affiliation Phone: 6503726292

Affiliation Type Desc: Regional Board Caseworker
Entity Name: Regional Water Board - SAN FRANCISCO BAY RWQCB (REGION 2)
Entity Title: Not reported
Affiliation Address: 1515 CLAY ST SUITE 1400
Affiliation City: OAKLAND
Affiliation State: CA
Affiliation Country: Not reported
Affiliation Zip: Not reported
Affiliation Phone: Not reported

Name: PRIVATE RESIDENCE
Address: PRIVATE RESIDENCE
City,State,Zip: SAN MATEO, CA 94402
Site ID: 196686
CERS ID: T0608182823
CERS Description: Leaking Underground Storage Tank Cleanup Site

Affiliation:

Affiliation Type Desc: Local Agency Caseworker
Entity Name: DENO MILANO - SAN MATEO COUNTY LOP
Entity Title: Not reported
Affiliation Address: 2000 ALAMEDA DE LAS PULGAS SUITE 100
Affiliation City: SAN MATEO
Affiliation State: CA
Affiliation Country: Not reported
Affiliation Zip: Not reported
Affiliation Phone: 6503726292

Affiliation Type Desc: Regional Board Caseworker
Entity Name: Regional Water Board - SAN FRANCISCO BAY RWQCB (REGION 2)
Entity Title: Not reported
Affiliation Address: 1515 CLAY ST SUITE 1400
Affiliation City: OAKLAND
Affiliation State: CA
Affiliation Country: Not reported
Affiliation Zip: Not reported
Affiliation Phone: Not reported

Map ID
Direction
Distance
Elevation

MAP FINDINGS

Site

Database(s)

EDR ID Number
EPA ID Number

PRIVATE RESIDENCE (Continued)

S110655231

Name: PRIVATE RESIDENCE
Address: PRIVATE RESIDENCE
City,State,Zip: SAN MATEO, CA 94402
Site ID: 196686
CERS ID: T1000003313
CERS Description: Leaking Underground Storage Tank Cleanup Site

Affiliation:

Affiliation Type Desc: Local Agency Caseworker
Entity Name: DENO MILANO - SAN MATEO COUNTY LOP
Entity Title: Not reported
Affiliation Address: 2000 ALAMEDA DE LAS PULGAS SUITE 100
Affiliation City: SAN MATEO
Affiliation State: CA
Affiliation Country: Not reported
Affiliation Zip: Not reported
Affiliation Phone: 6503726292

Affiliation Type Desc: Regional Board Caseworker
Entity Name: Regional Water Board - SAN FRANCISCO BAY RWQCB (REGION 2)
Entity Title: Not reported
Affiliation Address: 1515 CLAY ST SUITE 1400
Affiliation City: OAKLAND
Affiliation State: CA
Affiliation Country: Not reported
Affiliation Zip: Not reported
Affiliation Phone: Not reported

Name: PRIVATE RESIDENCE
Address: PRIVATE RESIDENCE
City,State,Zip: SAN MATEO, CA 94402
Site ID: 196686
CERS ID: T10000011259
CERS Description: Leaking Underground Storage Tank Cleanup Site

Affiliation:

Affiliation Type Desc: Local Agency Caseworker
Entity Name: DENO MILANO - SAN MATEO COUNTY LOP
Entity Title: Not reported
Affiliation Address: 2000 ALAMEDA DE LAS PULGAS SUITE 100
Affiliation City: SAN MATEO
Affiliation State: CA
Affiliation Country: Not reported
Affiliation Zip: Not reported
Affiliation Phone: 6503726292

Affiliation Type Desc: Regional Board Caseworker
Entity Name: Regional Water Board - SAN FRANCISCO BAY RWQCB (REGION 2)
Entity Title: Not reported
Affiliation Address: 1515 CLAY ST SUITE 1400
Affiliation City: OAKLAND
Affiliation State: CA
Affiliation Country: Not reported
Affiliation Zip: Not reported
Affiliation Phone: Not reported

Map ID
Direction
Distance
Elevation

MAP FINDINGS

Site

Database(s)

EDR ID Number
EPA ID Number

PRIVATE RESIDENCE (Continued)

S110655231

Name: PRIVATE RESIDENCE
Address: PRIVATE RESIDENCE
City,State,Zip: SAN MATEO, CA 944013261
Site ID: 214693
CERS ID: SL0608137877
CERS Description: Cleanup Program Site

Affiliation:
Affiliation Type Desc: Regional Board Caseworker
Entity Name: KIMBERLEE WEST - SAN FRANCISCO BAY RWQCB (REGION 2)
Entity Title: Not reported
Affiliation Address: 1515 Clay Street
Affiliation City: OAKLAND
Affiliation State: CA
Affiliation Country: Not reported
Affiliation Zip: Not reported
Affiliation Phone: 5106222432

Name: PRIVATE RESIDENCE
Address: PRIVATE RESIDENCE
City,State,Zip: SAN MATEO, CA 944011122
Site ID: 238372
CERS ID: T0608179970
CERS Description: Leaking Underground Storage Tank Cleanup Site

Affiliation:
Affiliation Type Desc: Local Agency Caseworker
Entity Name: DENO MILANO - SAN MATEO COUNTY LOP
Entity Title: Not reported
Affiliation Address: 2000 ALAMEDA DE LAS PULGAS SUITE 100
Affiliation City: SAN MATEO
Affiliation State: CA
Affiliation Country: Not reported
Affiliation Zip: Not reported
Affiliation Phone: 6503726292

Affiliation Type Desc: Regional Board Caseworker
Entity Name: Regional Water Board - SAN FRANCISCO BAY RWQCB (REGION 2)
Entity Title: Not reported
Affiliation Address: 1515 CLAY ST SUITE 1400
Affiliation City: OAKLAND
Affiliation State: CA
Affiliation Country: Not reported
Affiliation Zip: Not reported
Affiliation Phone: Not reported

Name: PRIVATE RESIDENCE
Address: PRIVATE RESIDENCE
City,State,Zip: SAN MATEO, CA 94402
Site ID: 196686
CERS ID: T10000003243
CERS Description: Cleanup Program Site

Affiliation:
Affiliation Type Desc: Local Agency Caseworker
Entity Name: DENO MILANO - SAN MATEO COUNTY LOP
Entity Title: Not reported

Map ID
Direction
Distance
Elevation

MAP FINDINGS

Site

Database(s)

EDR ID Number
EPA ID Number

PRIVATE RESIDENCE (Continued)

S110655231

Affiliation Address: 2000 ALAMEDA DE LAS PULGAS SUITE 100
Affiliation City: SAN MATEO
Affiliation State: CA
Affiliation Country: Not reported
Affiliation Zip: Not reported
Affiliation Phone: 6503726292

Affiliation Type Desc: Regional Board Caseworker
Entity Name: Regional Water Board - SAN FRANCISCO BAY RWQCB (REGION 2)
Entity Title: Not reported
Affiliation Address: 1515 CLAY ST SUITE 1400
Affiliation City: OAKLAND
Affiliation State: CA
Affiliation Country: Not reported
Affiliation Zip: Not reported
Affiliation Phone: Not reported

Name: PRIVATE RESIDENCE
Address: PRIVATE RESIDENCE
City,State,Zip: SAN MATEO, CA 94402
Site ID: 196686
CERS ID: T1000007154
CERS Description: Leaking Underground Storage Tank Cleanup Site

Affiliation:

Affiliation Type Desc: Local Agency Caseworker
Entity Name: DENO MILANO - SAN MATEO COUNTY LOP
Entity Title: Not reported
Affiliation Address: 2000 ALAMEDA DE LAS PULGAS SUITE 100
Affiliation City: SAN MATEO
Affiliation State: CA
Affiliation Country: Not reported
Affiliation Zip: Not reported
Affiliation Phone: 6503726292

Affiliation Type Desc: Regional Board Caseworker
Entity Name: Regional Water Board - SAN FRANCISCO BAY RWQCB (REGION 2)
Entity Title: Not reported
Affiliation Address: 1515 CLAY ST SUITE 1400
Affiliation City: OAKLAND
Affiliation State: CA
Affiliation Country: Not reported
Affiliation Zip: Not reported
Affiliation Phone: Not reported

Name: PRIVATE RESIDENCE
Address: PRIVATE RESIDENCE
City,State,Zip: SAN MATEO, CA 94402
Site ID: 196686
CERS ID: T1000008170
CERS Description: Leaking Underground Storage Tank Cleanup Site

Affiliation:

Affiliation Type Desc: Local Agency Caseworker
Entity Name: DENO MILANO - SAN MATEO COUNTY LOP
Entity Title: Not reported

Map ID
Direction
Distance
Elevation

MAP FINDINGS

Site

Database(s)

EDR ID Number
EPA ID Number

PRIVATE RESIDENCE (Continued)

S110655231

Affiliation Address: 2000 ALAMEDA DE LAS PULGAS SUITE 100
Affiliation City: SAN MATEO
Affiliation State: CA
Affiliation Country: Not reported
Affiliation Zip: Not reported
Affiliation Phone: 6503726292

Affiliation Type Desc: Regional Board Caseworker
Entity Name: Regional Water Board - SAN FRANCISCO BAY RWQCB (REGION 2)
Entity Title: Not reported
Affiliation Address: 1515 CLAY ST SUITE 1400
Affiliation City: OAKLAND
Affiliation State: CA
Affiliation Country: Not reported
Affiliation Zip: Not reported
Affiliation Phone: Not reported

Name: PRIVATE RESIDENCE
Address: PRIVATE RESIDENCE
City,State,Zip: SAN MATEO, CA 94402
Site ID: 196686
CERS ID: T0608100187
CERS Description: Leaking Underground Storage Tank Cleanup Site

Affiliation:

Affiliation Type Desc: Local Agency Caseworker
Entity Name: DENO MILANO - SAN MATEO COUNTY LOP
Entity Title: Not reported
Affiliation Address: 2000 ALAMEDA DE LAS PULGAS SUITE 100
Affiliation City: SAN MATEO
Affiliation State: CA
Affiliation Country: Not reported
Affiliation Zip: Not reported
Affiliation Phone: 6503726292

Affiliation Type Desc: Regional Board Caseworker
Entity Name: Regional Water Board - SAN FRANCISCO BAY RWQCB (REGION 2)
Entity Title: Not reported
Affiliation Address: 1515 CLAY ST SUITE 1400
Affiliation City: OAKLAND
Affiliation State: CA
Affiliation Country: Not reported
Affiliation Zip: Not reported
Affiliation Phone: Not reported

Name: PRIVATE RESIDENCE
Address: PRIVATE RESIDENCE
City,State,Zip: SAN MATEO, CA 94402
Site ID: 196686
CERS ID: T0608100759
CERS Description: Leaking Underground Storage Tank Cleanup Site

Affiliation:

Affiliation Type Desc: Local Agency Caseworker
Entity Name: DENO MILANO - SAN MATEO COUNTY LOP
Entity Title: Not reported

Map ID
Direction
Distance
Elevation

MAP FINDINGS

Site

Database(s)

EDR ID Number
EPA ID Number

PRIVATE RESIDENCE (Continued)

S110655231

Affiliation Address: 2000 ALAMEDA DE LAS PULGAS SUITE 100
Affiliation City: SAN MATEO
Affiliation State: CA
Affiliation Country: Not reported
Affiliation Zip: Not reported
Affiliation Phone: 6503726292

Affiliation Type Desc: Regional Board Caseworker
Entity Name: Regional Water Board - SAN FRANCISCO BAY RWQCB (REGION 2)
Entity Title: Not reported
Affiliation Address: 1515 CLAY ST SUITE 1400
Affiliation City: OAKLAND
Affiliation State: CA
Affiliation Country: Not reported
Affiliation Zip: Not reported
Affiliation Phone: Not reported

Name: PRIVATE RESIDENCE
Address: PRIVATE RESIDENCE
City,State,Zip: SAN MATEO, CA 94402
Site ID: 196686
CERS ID: T10000003638
CERS Description: Leaking Underground Storage Tank Cleanup Site

Affiliation:

Affiliation Type Desc: Local Agency Caseworker
Entity Name: DENO MILANO - SAN MATEO COUNTY LOP
Entity Title: Not reported
Affiliation Address: 2000 ALAMEDA DE LAS PULGAS SUITE 100
Affiliation City: SAN MATEO
Affiliation State: CA
Affiliation Country: Not reported
Affiliation Zip: Not reported
Affiliation Phone: 6503726292

Affiliation Type Desc: Regional Board Caseworker
Entity Name: Regional Water Board - SAN FRANCISCO BAY RWQCB (REGION 2)
Entity Title: Not reported
Affiliation Address: 1515 CLAY ST SUITE 1400
Affiliation City: OAKLAND
Affiliation State: CA
Affiliation Country: Not reported
Affiliation Zip: Not reported
Affiliation Phone: Not reported

Name: PRIVATE RESIDENCE
Address: PRIVATE RESIDENCE
City,State,Zip: SAN MATEO, CA 94402
Site ID: 196686
CERS ID: T10000004750
CERS Description: Leaking Underground Storage Tank Cleanup Site

Affiliation:

Affiliation Type Desc: Local Agency Caseworker
Entity Name: DENO MILANO - SAN MATEO COUNTY LOP
Entity Title: Not reported

Map ID
Direction
Distance
Elevation

MAP FINDINGS

Site

Database(s)

EDR ID Number
EPA ID Number

PRIVATE RESIDENCE (Continued)

S110655231

Affiliation Address: 2000 ALAMEDA DE LAS PULGAS SUITE 100
Affiliation City: SAN MATEO
Affiliation State: CA
Affiliation Country: Not reported
Affiliation Zip: Not reported
Affiliation Phone: 6503726292

Affiliation Type Desc: Regional Board Caseworker
Entity Name: Regional Water Board - SAN FRANCISCO BAY RWQCB (REGION 2)
Entity Title: Not reported
Affiliation Address: 1515 CLAY ST SUITE 1400
Affiliation City: OAKLAND
Affiliation State: CA
Affiliation Country: Not reported
Affiliation Zip: Not reported
Affiliation Phone: Not reported

**BP402
NW
1/4-1/2
0.293 mi.
1548 ft.**

**PURI PROPERTY
20 NORTH RAILROAD AVENUE
SAN MATEO, CA 94401**

**ENVIROSTOR
CPS-SLIC
San Mateo Co. BI**

**S109277233
N/A**

Site 2 of 2 in cluster BP

**Relative:
Lower
Actual:
24 ft.**

ENVIROSTOR:
Name: PURI PROPERTY
Address: 20 NORTH RAILROAD AVENUE
City,State,Zip: SAN MATEO, CA 94401
Facility ID: 60001044
Status: Refer: 1248 Local Agency
Status Date: 06/04/2006
Site Code: Not reported
Site Type: Evaluation
Site Type Detailed: Evaluation
Acres: 1
NPL: NO
Regulatory Agencies: SMBRP
Lead Agency: SMBRP
Program Manager: Not reported
Supervisor: Referred - Not Assigned
Division Branch: Cleanup Berkeley
Assembly: 22
Senate: 13
Special Program: Not reported
Restricted Use: NO
Site Mgmt Req: NONE SPECIFIED
Funding: Not Applicable
Latitude: 37.56961
Longitude: -122.3250
APN: 032331150
Past Use: NONE SPECIFIED
Potential COC: NONE SPECIFIED
Confirmed COC: NONE SPECIFIED
Potential Description: NONE SPECIFIED
Alias Name: 032331150
Alias Type: APN
Alias Name: SL0608137877
Alias Type: GeoTracker Global ID

Map ID
Direction
Distance
Elevation

MAP FINDINGS

Site

Database(s)

EDR ID Number
EPA ID Number

PURI PROPERTY (Continued)

S109277233

Alias Name: 60001044
Alias Type: Envirostor ID Number

Completed Info:

Completed Area Name: PROJECT WIDE
Completed Sub Area Name: Not reported
Completed Document Type: Other Report
Completed Date: 06/07/2006
Comments: Not reported

Completed Area Name: PROJECT WIDE
Completed Sub Area Name: Not reported
Completed Document Type: Other Report
Completed Date: 06/08/2006
Comments: Not reported

Future Area Name: Not reported
Future Sub Area Name: Not reported
Future Document Type: Not reported
Future Due Date: Not reported
Schedule Area Name: Not reported
Schedule Sub Area Name: Not reported
Schedule Document Type: Not reported
Schedule Due Date: Not reported
Schedule Revised Date: Not reported

CPS-SLIC:

Name: PURI PROPERTY
Address: 20 NORTH RAILROAD AVENUE
City,State,Zip: SAN MATEO, CA 944013261
Region: STATE
Facility Status: Open - Site Assessment
Status Date: 08/21/2007
Global Id: SL0608137877
Lead Agency: SAN FRANCISCO BAY RWQCB (REGION 2)
Lead Agency Case Number: Not reported
Latitude: 37.56940007505
Longitude: -122.324920958336
Case Type: Cleanup Program Site
Case Worker: KAW
Local Agency: Not reported
RB Case Number: 41S0210
File Location: All Files are on GeoTracker or in the Local Agency Warehouse
Potential Media Affected: Other Groundwater (uses other than drinking water)
Potential Contaminants of Concern: Tetrachloroethylene (PCE), Trichloroethylene (TCE)
Site History: Can be extracted from most recent report in Geotracker or at San Mateo County offices if submitted prior to 2005, San Mateo County does not take responsibility for the accuracy of the statements made or any professional interpretations made in the referenced report.

[Click here to access the California GeoTracker records for this facility:](#)

San Mateo Co. BI:

Name: K & B PRODUCTS INC
Address: 20 RAILROAD
City,State,Zip: SAN MATEO, CA 94401
Region: SAN MATEO

Map ID
Direction
Distance
Elevation

MAP FINDINGS

Site

Database(s)

EDR ID Number
EPA ID Number

PURI PROPERTY (Continued)

S109277233

Facility ID: FA0010573
Prog Element Code: UNDERGROUND TANK - GENERAL
Record Id: PR0026153
Description: UNDERGROUND TANK - GENERAL
Facility Status: Inactive, non-billable
Program Category: UNDERGROUND TANK PROGRAM

403
West
1/4-1/2
0.300 mi.
1586 ft.

MOBIL 99-MTE
5 NORTH SAN MATEO
SAN MATEO, CA 94401

LUST **S109285706**
Cortese **N/A**
CERS

Relative:
Higher
Actual:
27 ft.

SAN MATEO CO. LUST:
Name: MOBIL 99-MTE
Address: 5 N SAN MATEO DR
City,State,Zip: SAN MATEO, CA
Region: SAN MATEO
Facility ID: 110065
Facility Status: 9- Case Closed
Global ID: T0608100343
APN Number: 032312250
Case Type: SAN MATEO, CA
EDR Link ID: SAN MATEO, CA

LUST:

Name: MOBIL 99-MTE
Address: 5 NORTH SAN MATEO
City,State,Zip: SAN MATEO, CA 94401
Lead Agency: SAN MATEO COUNTY LOP
Case Type: LUST Cleanup Site
Geo Track: http://geotracker.waterboards.ca.gov/profile_report.asp?global_id=T0608100343
Global Id: T0608100343
Latitude: 37.566646
Longitude: -122.326585
Status: Completed - Case Closed
Status Date: 07/02/1999
Case Worker: Not reported
RB Case Number: 41-0360
Local Agency: Not reported
File Location: Local Agency
Local Case Number: 110065
Potential Media Affect: Other Groundwater (uses other than drinking water)
Potential Contaminants of Concern: Gasoline
Site History: Not reported

LUST:

Global Id: T0608100343
Contact Type: Regional Board Caseworker
Contact Name: Regional Water Board
Organization Name: SAN FRANCISCO BAY RWQCB (REGION 2)
Address: 1515 CLAY ST SUITE 1400
City: OAKLAND
Email: Not reported
Phone Number: Not reported

LUST:

Map ID
Direction
Distance
Elevation

MAP FINDINGS

Site

Database(s)

EDR ID Number
EPA ID Number

MOBIL 99-MTE (Continued)

S109285706

Global Id: T0608100343
Action Type: ENFORCEMENT
Date: 04/03/1991
Action: Notice of Responsibility - #1

Global Id: T0608100343
Action Type: Other
Date: 07/17/1991
Action: Leak Discovery

Global Id: T0608100343
Action Type: Other
Date: 07/17/1991
Action: Leak Reported

LUST:

Global Id: T0608100343
Status: Open - Case Begin Date
Status Date: 04/03/1991

Global Id: T0608100343
Status: Completed - Case Closed
Status Date: 07/02/1999

CORTESE:

Name: MOBIL 99-MTE
Address: 5 NORTH SAN MATEO
City,State,Zip: SAN MATEO, CA 94401
Region: CORTESE
Envirostor Id: Not reported
Global ID: T0608100343
Site/Facility Type: LUST CLEANUP SITE
Cleanup Status: COMPLETED - CASE CLOSED
Status Date: Not reported
Site Code: Not reported
Latitude: Not reported
Longitude: Not reported
Owner: Not reported
Enf Type: Not reported
Swat R: Not reported
Flag: active
Order No: Not reported
Waste Discharge System No: Not reported
Effective Date: Not reported
Region 2: Not reported
WID Id: Not reported
Solid Waste Id No: Not reported
Waste Management Uit Name: Not reported
File Name: Active Open

CERS:

Name: MOBIL 99-MTE
Address: 5 NORTH SAN MATEO
City,State,Zip: SAN MATEO, CA 94401
Site ID: 204415

Map ID
Direction
Distance
Elevation

MAP FINDINGS

Site

Database(s)

EDR ID Number
EPA ID Number

MOBIL 99-MTE (Continued)

S109285706

CERS ID: T0608100343
CERS Description: Leaking Underground Storage Tank Cleanup Site
Affiliation:
Affiliation Type Desc: Regional Board Caseworker
Entity Name: Regional Water Board - SAN FRANCISCO BAY RWQCB (REGION 2)
Entity Title: Not reported
Affiliation Address: 1515 CLAY ST SUITE 1400
Affiliation City: OAKLAND
Affiliation State: CA
Affiliation Country: Not reported
Affiliation Zip: Not reported
Affiliation Phone: Not reported

404
SW
1/4-1/2
0.313 mi.
1651 ft.

RETAIL BUILDINGS
33-43 EAST 3RD AVENUE
SAN MATEO, CA 94401

CPS-SLIC S109277242
CERS N/A

Relative:
Higher
Actual:
44 ft.

CPS-SLIC:
Name: RETAIL BUILDINGS
Address: 33-43 EAST 3RD AVENUE
City,State,Zip: SAN MATEO, CA 94401
Region: STATE
Facility Status: Completed - Case Closed
Status Date: 05/18/2007
Global Id: SL0608122639
Lead Agency: SAN MATEO COUNTY LOP
Lead Agency Case Number: 119164
Latitude: 37.56356
Longitude: -122.325188
Case Type: Cleanup Program Site
Case Worker: Not reported
Local Agency: Not reported
RB Case Number: Not reported
File Location: Local Agency Warehouse
Potential Media Affected: Soil
Potential Contaminants of Concern: Tetrachloroethylene (PCE)
Site History: Not reported

[Click here to access the California GeoTracker records for this facility:](#)

CERS:
Name: RETAIL BUILDINGS
Address: 33-43 EAST 3RD AVENUE
City,State,Zip: SAN MATEO, CA 94401
Site ID: 232442
CERS ID: SL0608122639
CERS Description: Cleanup Program Site
Affiliation:
Affiliation Type Desc: Regional Board Caseworker
Entity Name: Regional Water Board - SAN FRANCISCO BAY RWQCB (REGION 2)
Entity Title: Not reported
Affiliation Address: 1515 CLAY ST SUITE 1400
Affiliation City: OAKLAND

Map ID
Direction
Distance
Elevation

MAP FINDINGS

Site

Database(s)

EDR ID Number
EPA ID Number

RETAIL BUILDINGS (Continued)

S109277242

Affiliation State: CA
Affiliation Country: Not reported
Affiliation Zip: Not reported
Affiliation Phone: Not reported

405
South
1/4-1/2
0.334 mi.
1765 ft.

MILLBRAE SCHOOL WAREHOUSE
700 LAUREL
SAN MATEO, CA 94401

HIST CORTESE **S103669544**
N/A

Relative:
Higher

HIST CORTESE:
edr_fname: MILLBRAE SCHOOL WAREHOUSE
edr_fadd1: 700 LAUREL
City,State,Zip: SAN MATEO, CA 94401
Region: CORTESE
Facility County Code: 41
Reg By: LTNKA
Reg Id: 41-1118

Actual:
31 ft.

406
SSE
1/4-1/2
0.337 mi.
1781 ft.

CARL'S DRY CLEANERS
801 SOUTH B STREET
SAN MATEO, CA 94401

CPS-SLIC **S121476029**
N/A

Relative:
Higher

CPS-SLIC:
Name: CARL'S DRY CLEANERS
Address: 801 SOUTH B STREET
City,State,Zip: SAN MATEO, CA 94401
Region: STATE
Facility Status: Open - Site Assessment
Status Date: 02/20/2018
Global Id: T10000011323
Lead Agency: SAN MATEO COUNTY LOP
Lead Agency Case Number: 119198
Latitude: 37.5622
Longitude: -122.31863
Case Type: Cleanup Program Site
Case Worker: DGM
Local Agency: SAN MATEO COUNTY LOP
RB Case Number: Not reported
File Location: All Files are on GeoTracker or in the Local Agency Database
Potential Media Affected: Other Groundwater (uses other than drinking water)
Potential Contaminants of Concern: Tetrachloroethylene (PCE)
Site History: Not reported

Actual:
26 ft.

Click here to access the California GeoTracker records for this facility:

Map ID
Direction
Distance
Elevation

MAP FINDINGS

Site

Database(s)

EDR ID Number
EPA ID Number

407
SSE
1/4-1/2
0.338 mi.
1782 ft.

THE GARAGE
316 8TH
SAN MATEO, CA 94402

LUST S101325450
San Mateo Co. BI
Cortese
HIST CORTESE
CERS
N/A

Relative:
Lower
Actual:
25 ft.

SAN MATEO CO. LUST:
Name: THE GARAGE
Address: 316 8TH AVE
City,State,Zip: SAN MATEO, CA
Region: SAN MATEO
Facility ID: 110067
Facility Status: 9- Case Closed
Global ID: T0608100540
APN Number: 034197090
Case Type: SAN MATEO, CA
EDR Link ID: SAN MATEO, CA

LUST REG 2:

Region: 2
Facility Id: Not reported
Facility Status: Case Closed
Case Number: 110067
How Discovered: OM
Leak Cause: Unknown
Leak Source: Unknown
Date Leak Confirmed: Not reported
Oversight Program: LUST
Prelim. Site Assessment Wokplan Submitted: Not reported
Preliminary Site Assessment Began: Not reported
Pollution Characterization Began: Not reported
Pollution Remediation Plan Submitted: Not reported
Date Remediation Action Underway: Not reported
Date Post Remedial Action Monitoring Began: Not reported

LUST:

Name: THE GARAGE
Address: 316 8TH
City,State,Zip: SAN MATEO, CA 94402
Lead Agency: SAN MATEO COUNTY LOP
Case Type: LUST Cleanup Site
Geo Track: http://geotracker.waterboards.ca.gov/profile_report.asp?global_id=T0608100540
Global Id: T0608100540
Latitude: 37.5625149294297
Longitude: -122.318359538693
Status: Completed - Case Closed
Status Date: 06/02/1998
Case Worker: Not reported
RB Case Number: 41-0566
Local Agency: Not reported
File Location: Local Agency
Local Case Number: 110067
Potential Media Affect: Other Groundwater (uses other than drinking water)
Potential Contaminants of Concern: Gasoline
Site History: Not reported

LUST:

Global Id: T0608100540
Contact Type: Regional Board Caseworker

Map ID
Direction
Distance
Elevation

MAP FINDINGS

Site

Database(s)

EDR ID Number
EPA ID Number

THE GARAGE (Continued)

S101325450

Contact Name: Regional Water Board
Organization Name: SAN FRANCISCO BAY RWQCB (REGION 2)
Address: 1515 CLAY ST SUITE 1400
City: OAKLAND
Email: Not reported
Phone Number: Not reported

LUST:

Global Id: T0608100540
Action Type: ENFORCEMENT
Date: 07/14/1992
Action: Notice of Responsibility - #1

Global Id: T0608100540
Action Type: Other
Date: 07/15/1992
Action: Leak Discovery

Global Id: T0608100540
Action Type: Other
Date: 03/19/1992
Action: Leak Reported

LUST:

Global Id: T0608100540
Status: Open - Case Begin Date
Status Date: 03/19/1992

Global Id: T0608100540
Status: Completed - Case Closed
Status Date: 06/02/1998

San Mateo Co. BI:

Name: B 2 AUTOBODY REPAIR
Address: 316 8TH
City,State,Zip: SAN MATEO, CA 94402
Region: SAN MATEO
Facility ID: FA0022675
Prog Element Code: GENERATES and RECYCLES WASTE OIL/SOLVENT
Record Id: PR0025250
Description: GENERATES & RECYCLES WASTE OIL/SOLVENT
Facility Status: Inactive, non-billable
Program Category: HAZARDOUS WASTE PROGRAM

Name: B 2 AUTOBODY REPAIR
Address: 316 8TH
City,State,Zip: SAN MATEO, CA 94402
Region: SAN MATEO
Facility ID: FA0022675
Prog Element Code: STORES HAZ MAT <1,199GAL,9,999LB,4,799FT3
Record Id: PR0025251
Description: STORES HAZ MAT <1,199GAL,9,999LB,4,799CF
Facility Status: Inactive, non-billable
Program Category: BUSINESS PLAN PROGRAM

Map ID
Direction
Distance
Elevation

MAP FINDINGS

Site

Database(s)

EDR ID Number
EPA ID Number

THE GARAGE (Continued)

S101325450

Name: ALFREDOS AUTO REPAIR SHOP
Address: Not reported
City,State,Zip: SAN MATEO, CA 94402
Region: SAN MATEO
Facility ID: FA0045709
Prog Element Code: STORMWATER ANNUAL INSPECTION FEE
Record Id: PR0068907
Description: STORMWATER ANNUAL FEE - INSP FREQ EVERY 2 YRS
Facility Status: Inactive, non-billable
Program Category: STORMWATER

Name: ALFREDOS AUTO REPAIR SHOP
Address: Not reported
City,State,Zip: SAN MATEO, CA 94402
Region: SAN MATEO
Facility ID: FA0045709
Prog Element Code: GENERATES and RECYCLES WASTE OIL/SOLVENT
Record Id: PR0060634
Description: GENERATES & RECYCLES WASTE OIL/SOLVENT
Facility Status: Active, billable
Program Category: HAZARDOUS WASTE PROGRAM

Name: ALFREDOS AUTO REPAIR SHOP
Address: Not reported
City,State,Zip: SAN MATEO, CA 94402
Region: SAN MATEO
Facility ID: FA0045709
Prog Element Code: STORES MV FUELS OR WASTE ONLY
Record Id: PR0060635
Description: STORES MV FUELS OR WASTE ONLY
Facility Status: Active, billable
Program Category: BUSINESS PLAN PROGRAM

CORTESE:

Name: THE GARAGE
Address: 316 8TH
City,State,Zip: SAN MATEO, CA 94402
Region: CORTESE
Envirostor Id: Not reported
Global ID: T0608100540
Site/Facility Type: LUST CLEANUP SITE
Cleanup Status: COMPLETED - CASE CLOSED
Status Date: Not reported
Site Code: Not reported
Latitude: Not reported
Longitude: Not reported
Owner: Not reported
Enf Type: Not reported
Swat R: Not reported
Flag: active
Order No: Not reported
Waste Discharge System No: Not reported
Effective Date: Not reported
Region 2: Not reported
WID Id: Not reported
Solid Waste Id No: Not reported
Waste Management Uit Name: Not reported

Map ID
Direction
Distance
Elevation

MAP FINDINGS

Site

Database(s)

EDR ID Number
EPA ID Number

THE GARAGE (Continued)

S101325450

File Name: Active Open

HIST CORTESE:

edr_fname: GARAGE THE
edr_fadd1: 316 8TH
City,State,Zip: SAN MATEO, CA
Region: CORTESE
Facility County Code: 41
Reg By: LTNKA
Reg Id: 41-0566

CERS:

Name: THE GARAGE
Address: 316 8TH
City,State,Zip: SAN MATEO, CA 94402
Site ID: 244215
CERS ID: T0608100540
CERS Description: Leaking Underground Storage Tank Cleanup Site

Affiliation:

Affiliation Type Desc: Regional Board Caseworker
Entity Name: Regional Water Board - SAN FRANCISCO BAY RWQCB (REGION 2)
Entity Title: Not reported
Affiliation Address: 1515 CLAY ST SUITE 1400
Affiliation City: OAKLAND
Affiliation State: CA
Affiliation Country: Not reported
Affiliation Zip: Not reported
Affiliation Phone: Not reported

408
ENE
1/4-1/2
0.339 mi.
1791 ft.

HUMBOLDT SQUARE
304 - 316 S. HUMBOLDT STREET
SAN MATEO, CA 94401

ENVIROSTOR **S103957338**
VCP **N/A**

Relative:
Lower
Actual:
15 ft.

ENVIROSTOR:

Name: HUMBOLDT SQUARE
Address: 304 - 316 S. HUMBOLDT STREET
City,State,Zip: SAN MATEO, CA 94401
Facility ID: 41880001
Status: Refer: Local Agency
Status Date: 08/19/1998
Site Code: 201128
Site Type: Voluntary Cleanup
Site Type Detailed: Voluntary Cleanup
Acres: 2
NPL: NO
Regulatory Agencies: SMBRP
Lead Agency: SMBRP
Program Manager: Not reported
Supervisor: Referred - Not Assigned
Division Branch: Cleanup Berkeley
Assembly: 22
Senate: 13
Special Program: Voluntary Cleanup Program

Map ID
Direction
Distance
Elevation

MAP FINDINGS

Site

Database(s)

EDR ID Number
EPA ID Number

HUMBOLDT SQUARE (Continued)

S103957338

Restricted Use: NO
Site Mgmt Req: NONE SPECIFIED
Funding: Responsible Party
Latitude: 37.56895
Longitude: -122.3158
APN: NONE SPECIFIED
Past Use: RESIDENTIAL AREA
Potential COC: Lead
Confirmed COC: NONE SPECIFIED
Potential Description: SOIL
Alias Name: 110033615014
Alias Type: EPA (FRS #)
Alias Name: 201128
Alias Type: Project Code (Site Code)
Alias Name: 41880001
Alias Type: Envirostor ID Number

Completed Info:

Completed Area Name: PROJECT WIDE
Completed Sub Area Name: Not reported
Completed Document Type: Voluntary Cleanup Consultation
Completed Date: 08/19/1998
Comments: DTSC provided review and comment on the lead cleanup levels developed by the City of San Mateo for this redevelopment project. Lead originated from house paint on the houses which we scheduled to be demolished. A cleanup level of 400 parts per million average and 840 ppm maximum for lead was set. DTSC only provided consultatives services on the project.

Completed Area Name: PROJECT WIDE
Completed Sub Area Name: Not reported
Completed Document Type: *Voluntary Cleanup Agreement Completion
Completed Date: 04/19/1999
Comments: Not reported

Completed Area Name: PROJECT WIDE
Completed Sub Area Name: Not reported
Completed Document Type: Standard Voluntary Agreement
Completed Date: 06/22/1998
Comments: SIGNED VOLUNTARY CLEANUP AGREEMENT TO PROVIDE CONSULTATION ON PROPOSED LEAD CLEANUP LEVELS FOR RESIDENTIAL USE SCENARIO.

Future Area Name: Not reported
Future Sub Area Name: Not reported
Future Document Type: Not reported
Future Due Date: Not reported
Schedule Area Name: Not reported
Schedule Sub Area Name: Not reported
Schedule Document Type: Not reported
Schedule Due Date: Not reported
Schedule Revised Date: Not reported

VCP:

Name: HUMBOLDT SQUARE
Address: 304 - 316 S. HUMBOLDT STREET
City,State,Zip: SAN MATEO, CA 94401
Facility ID: 41880001

Map ID
Direction
Distance
Elevation

MAP FINDINGS

Site

Database(s)

EDR ID Number
EPA ID Number

HUMBOLDT SQUARE (Continued)

S103957338

Site Type: Voluntary Cleanup
Site Type Detail: Voluntary Cleanup
Site Mgmt. Req.: NONE SPECIFIED
Acres: 2
National Priorities List: NO
Cleanup Oversight Agencies: SMBRP
Lead Agency: SMBRP
Lead Agency Description: DTSC - Site Cleanup Program
Project Manager: Not reported
Supervisor: Referred - Not Assigned
Division Branch: Cleanup Berkeley
Site Code: 201128
Assembly: 22
Senate: 13
Special Programs Code: Voluntary Cleanup Program
Status: Refer: Local Agency
Status Date: 08/19/1998
Restricted Use: NO
Funding: Responsible Party
Lat/Long: 37.56895 / -122.3158
APN: NONE SPECIFIED
Past Use: RESIDENTIAL AREA
Potential COC: 30013
Confirmed COC: NONE SPECIFIED
Potential Description: SOIL
Alias Name: 110033615014
Alias Type: EPA (FRS #)
Alias Name: 201128
Alias Type: Project Code (Site Code)
Alias Name: 41880001
Alias Type: Envirostor ID Number

Completed Info:

Completed Area Name: PROJECT WIDE
Completed Sub Area Name: Not reported
Completed Document Type: Voluntary Cleanup Consultation
Completed Date: 08/19/1998
Comments: DTSC provided review and comment on the lead cleanup levels developed by the City of San Mateo for this redevelopment project. Lead originated from house paint on the houses which we scheduled to be demolished. A cleanup level of 400 parts per million average and 840 ppm maximum for lead was set. DTSC only provided consultative services on the project.

Completed Area Name: PROJECT WIDE
Completed Sub Area Name: Not reported
Completed Document Type: *Voluntary Cleanup Agreement Completion
Completed Date: 04/19/1999
Comments: Not reported

Completed Area Name: PROJECT WIDE
Completed Sub Area Name: Not reported
Completed Document Type: Standard Voluntary Agreement
Completed Date: 06/22/1998
Comments: SIGNED VOLUNTARY CLEANUP AGREEMENT TO PROVIDE CONSULTATION ON PROPOSED LEAD CLEANUP LEVELS FOR RESIDENTIAL USE SCENARIO.

Future Area Name: Not reported

Map ID
 Direction
 Distance
 Elevation

MAP FINDINGS

Site

Database(s)

EDR ID Number
 EPA ID Number

HUMBOLDT SQUARE (Continued)

S103957338

Future Sub Area Name: Not reported
 Future Document Type: Not reported
 Future Due Date: Not reported
 Schedule Area Name: Not reported
 Schedule Sub Area Name: Not reported
 Schedule Document Type: Not reported
 Schedule Due Date: Not reported
 Schedule Revised Date: Not reported

**BQ409
 SW
 1/4-1/2
 0.343 mi.
 1810 ft.**

**A & A BEACON
 221 SOUTH EL CAMINO REAL
 SAN MATEO, CA 94401
 Site 1 of 4 in cluster BQ**

**LUST
 San Mateo Co. BI
 Cortese
 HIST CORTESE
 CERS**

**S101303231
 N/A**

**Relative:
 Higher
 Actual:
 44 ft.**

LUST:
 Name: A & A BEACON
 Address: 221 SOUTH EL CAMINO REAL
 City,State,Zip: SAN MATEO, CA 94401
 Lead Agency: SAN MATEO COUNTY LOP
 Case Type: LUST Cleanup Site
 Geo Track: http://geotracker.waterboards.ca.gov/profile_report.asp?global_id=T0608100514
 Global Id: T0608100514
 Latitude: 37.5633406813728
 Longitude: -122.325918674469
 Status: Completed - Case Closed
 Status Date: 02/04/2015
 Case Worker: Not reported
 RB Case Number: 41-0538
 Local Agency: Not reported
 File Location: Local Agency
 Local Case Number: 110079
 Potential Media Affect: Other Groundwater (uses other than drinking water)
 Potential Contaminants of Concern: Gasoline
 Site History: Extracted from Tetra Tech's December 8, 2006 REMEDIAL ACTION PLAN, San Mateo County does not take responsibility for the accuracy of the statements made or any professional interpretations made in the referenced report. The Site is located on the northeast corner of the intersection of El Camino Real and East Third Avenue in San Mateo, California. It was reportedly operated as a gasoline station from 1920 until 1992. The Site has been unoccupied since 1992. The Site lies within a mixed commercial and residential part of San Mateo. It is 105 feet wide and 105 feet long and zoned for commercial use. The adjacent property to the northeast contains a bank and other commercial properties. The adjacent property to the northwest is occupied by a parking garage. An active Unocal (former BP) gasoline station is located directly across El Camino to the southwest. A vacant lot that was a former Chevron gas station is located directly across East Third Avenue to the southeast. The property is flat and lies at an elevation of about 43 feet above mean sea level (msl). It is located between the Santa Cruz Mountains to the southwest and San Francisco Bay to the northeast. The closest surface water body is San Mateo Creek, located approximately 250 feet to the northwest of the site. San Francisco Bay lies approximately 1.3 miles northeast of the site. A total of eight phases of subsurface investigation have been performed at the Site since 1992 when the tanks were removed. 1992 - Nine borings (BH-A through BH-J) were drilled to assess general subsurface conditions at the Site, 42 soil samples and 4 grab

Map ID
Direction
Distance
Elevation

MAP FINDINGS

Site

Database(s)

EDR ID Number
EPA ID Number

A & A BEACON (Continued)

S101303231

groundwater samples were collected and analyzed. 1993 - Two monitoring wells (LF-1 and LF-2) were installed upgradient and downgradient of the former tanks, and 4 soil samples were analyzed . 1994 - Three soil vapor extraction/groundwater monitoring wells (SVE-1, SVE-2, SVE-3) were installed. 1997 - Eight borings were advanced crossgradient and downgradient of the Site to assess the lateral extent of constituents in shallow groundwater; 6 grab groundwater samples (HP-1 through HP-6) were collected and two wells (MW-3 and MW-4) were installed. 2000 - Eleven borings (B-1 through B-11) were drilled at the Site to assess soil and groundwater conditions following remedial actions, 33 soil samples and 1 groundwater sample were collected and analyzed. 2001 - Four borings (SV-1 through SV-4) were advanced to assess soil gas concentrations at the Site; 12 soil gas samples were collected and analyzed. 2003 - Twelve soil samples were collected from soil located beneath the fuel dispensers, hydraulic hoists and oil water separator when the equipment was removed from the Site. 2005 - Seven borings (HP-9A, 9B, 10A, 10B, HP-11 through HP-13) were advanced along the upgradient and downgradient edges of the property and downgradient of the Site to further assess groundwater quality (7 grab groundwater samples were analyzed) and 2 borings (SG-5 and SG-6) were advanced at the Site to collect 4 samples of soil gas. Quarterly Groundwater Monitoring has been conducted at the Site since 1994. Five separate remedial activities have been conducted at the Site since 1992. In addition to removing physical features (underground storage tanks, other equipment), significant efforts have been made to address petroleum product detected in soil, in soil vapor and in groundwater. The work is described below: Underground Storage Tank (UST) removal and soil excavation. On October 15, 1992, four USTs were removed from the Site. Three USTs with capacities of 5000, 7500, and 10,000 gallons had been used to store gasoline and were located in the southeastern portion of the Site. The fourth tank (275 gallons), which had been used for storage of waste oil, was located behind the building in the northeastern portion of the Site. When the gasoline tanks were removed, they were found to have leaked and consequently soil containing petroleum beneath the tanks was excavated to depths of between 19 and 25 feet below ground surface (bgs). Approximately 800 cubic yards of material was removed and disposed of off-Site. The excavation was then backfilled with imported material. Soil Vapor Extraction Soil vapor was extracted from wells LF-1, SVE-1, SVE-2 and SVE-3 between June 1995 and December 1996 and treated using an internal combustion engine (ICE) under permit with the Bay Area Air Quality Management District (BAAQMD). During that period, the measurable separate-phase product was removed from well LF-1 and an estimated 392 gallons of gasoline were removed from the soil. Hydrogen Peroxide Injection Every week between April 1997 and September 1998, a 2 percent hydrogen peroxide solution was injected into four wells: LF-1, LF-2, SVE-1, and SVE-3. Between September 1998 and May 1999 smaller amounts of 35 percent hydrogen peroxide were injected into wells LF-1 and LF-2. We estimate that up to 300 gallons of gasoline may have been oxidized and eliminated from the subsurface during these activities. Product Dispenser, Hydraulic Hoist and Oil Water Separator removal and soil excavation Six product dispensers (and associated piping), three hydraulic hoists, and one oil-water separator (OWS) were removed from the Site in June 2003. No petroleum was detected in soil beneath the product dispensers but petroleum was detected in soil beneath the hoists and OWS inside the building.

Map ID
Direction
Distance
Elevation

MAP FINDINGS

Site

Database(s)

EDR ID Number
EPA ID Number

A & A BEACON (Continued)

S101303231

Approximately 15 cubic yards of soil was excavated from beneath the hoists and removed from the Site. The excavation was backfilled with imported fill. Clean soil removed during product dispenser and associated piping removal was placed back into trenches where the dispensers were located. Dual Phase Extraction A dual phase extraction system (DPE) was installed at the Site in 2003 and soil vapor and groundwater were extracted from wells SVE-2 and SVE-3 from November 2003 until February 2004. Initially the system was designed to extract soil vapor and groundwater from SVE-2, SVE-3 and LF-2 but ACC shut off extraction from well LF-2 after one week due to rapidly decreasing concentrations detected in soil vapor from LF-2. The DPE system treated soil vapor and groundwater using a process of air stripping, carbon adsorption and ICE. Treated soil vapor was released to the atmosphere under a BAAQMD permit and treated groundwater was discharged to the publicly owned treatment works (POTW) under permit. According to ACC, approximately 230 gallons of gasoline were removed from the subsurface by the DPE system.

LUST:

Global Id: T0608100514
Action Type: RESPONSE
Date: 11/15/2010
Action: Monitoring Report - Semi-Annually

Global Id: T0608100514
Action Type: RESPONSE
Date: 05/15/2011
Action: Monitoring Report - Semi-Annually

Global Id: T0608100514
Action Type: RESPONSE
Date: 11/15/2011
Action: Monitoring Report - Semi-Annually

Global Id: T0608100514
Action Type: ENFORCEMENT
Date: 02/04/2010
Action: Staff Letter - #20100204

Global Id: T0608100514
Action Type: RESPONSE
Date: 05/15/2012
Action: Monitoring Report - Semi-Annually

Global Id: T0608100514
Action Type: ENFORCEMENT
Date: 03/18/2011
Action: Staff Letter - #20110318

Global Id: T0608100514
Action Type: ENFORCEMENT
Date: 05/12/2014
Action: Staff Letter - #20140512

Global Id: T0608100514
Action Type: RESPONSE
Date: 01/31/2013
Action: Pilot Study/ Treatability Report

Map ID
Direction
Distance
Elevation

MAP FINDINGS

Site

Database(s)

EDR ID Number
EPA ID Number

A & A BEACON (Continued)

S101303231

Global Id:	T0608100514
Action Type:	ENFORCEMENT
Date:	09/15/2015
Action:	Staff Letter - #20150915
Global Id:	T0608100514
Action Type:	RESPONSE
Date:	06/15/2010
Action:	Site Assessment Report - Regulator Responded
Global Id:	T0608100514
Action Type:	RESPONSE
Date:	08/08/2011
Action:	Site Assessment Report - Regulator Responded
Global Id:	T0608100514
Action Type:	RESPONSE
Date:	03/19/2012
Action:	Corrective Action Plan / Remedial Action Plan - Regulator Responded
Global Id:	T0608100514
Action Type:	ENFORCEMENT
Date:	06/01/2015
Action:	Staff Letter - #20150601
Global Id:	T0608100514
Action Type:	RESPONSE
Date:	11/15/2003
Action:	Monitoring Report - Quarterly
Global Id:	T0608100514
Action Type:	RESPONSE
Date:	02/15/2004
Action:	Monitoring Report - Quarterly
Global Id:	T0608100514
Action Type:	RESPONSE
Date:	05/15/2004
Action:	Monitoring Report - Quarterly
Global Id:	T0608100514
Action Type:	RESPONSE
Date:	08/15/2004
Action:	Monitoring Report - Quarterly
Global Id:	T0608100514
Action Type:	RESPONSE
Date:	02/15/2005
Action:	Monitoring Report - Quarterly
Global Id:	T0608100514
Action Type:	RESPONSE
Date:	05/15/2005
Action:	Monitoring Report - Quarterly
Global Id:	T0608100514
Action Type:	RESPONSE

Map ID
Direction
Distance
Elevation

MAP FINDINGS

Site

Database(s)

EDR ID Number
EPA ID Number

A & A BEACON (Continued)

S101303231

Date: 08/15/2005
Action: Monitoring Report - Quarterly

Global Id: T0608100514
Action Type: RESPONSE
Date: 11/15/2005
Action: Monitoring Report - Quarterly

Global Id: T0608100514
Action Type: RESPONSE
Date: 02/15/2006
Action: Monitoring Report - Quarterly

Global Id: T0608100514
Action Type: RESPONSE
Date: 10/24/2003
Action: Interim Remedial Action Report

Global Id: T0608100514
Action Type: RESPONSE
Date: 08/08/2006
Action: CAP/RAP - Final Remediation / Design Plan

Global Id: T0608100514
Action Type: RESPONSE
Date: 06/14/2007
Action: Corrective Action Plan / Remedial Action Plan

Global Id: T0608100514
Action Type: RESPONSE
Date: 05/15/2008
Action: CAP/RAP - Other Report

Global Id: T0608100514
Action Type: RESPONSE
Date: 02/15/2013
Action: Monitoring Report - Semi-Annually

Global Id: T0608100514
Action Type: RESPONSE
Date: 06/10/2013
Action: Other Report / Document

Global Id: T0608100514
Action Type: RESPONSE
Date: 07/31/2014
Action: Well Destruction Workplan - Regulator Responded

Global Id: T0608100514
Action Type: ENFORCEMENT
Date: 04/24/2007
Action: Staff Letter - #20070424

Global Id: T0608100514
Action Type: ENFORCEMENT
Date: 08/16/2007
Action: Staff Letter - #20070816

Map ID
Direction
Distance
Elevation

MAP FINDINGS

Site

Database(s)

EDR ID Number
EPA ID Number

A & A BEACON (Continued)

S101303231

Global Id:	T0608100514
Action Type:	ENFORCEMENT
Date:	11/23/2011
Action:	Staff Letter - #20111123
Global Id:	T0608100514
Action Type:	ENFORCEMENT
Date:	02/01/2012
Action:	Notice of Responsibility - #20120201
Global Id:	T0608100514
Action Type:	ENFORCEMENT
Date:	02/01/2012
Action:	Notice of Responsibility - #20120201
Global Id:	T0608100514
Action Type:	RESPONSE
Date:	12/22/2016
Action:	Tank Removal Report / UST Sampling Report
Global Id:	T0608100514
Action Type:	RESPONSE
Date:	12/13/2016
Action:	Tank Removal Report / UST Sampling Report
Global Id:	T0608100514
Action Type:	ENFORCEMENT
Date:	10/23/1992
Action:	Notice of Responsibility - #1
Global Id:	T0608100514
Action Type:	ENFORCEMENT
Date:	09/25/2003
Action:	Staff Letter - #20030925
Global Id:	T0608100514
Action Type:	ENFORCEMENT
Date:	07/02/2002
Action:	Staff Letter - #20020702
Global Id:	T0608100514
Action Type:	ENFORCEMENT
Date:	06/13/2006
Action:	Staff Letter - #20060613
Global Id:	T0608100514
Action Type:	ENFORCEMENT
Date:	08/10/2016
Action:	Deed Restriction / Land Use Restriction / Covenant - #20160901
Global Id:	T0608100514
Action Type:	RESPONSE
Date:	08/15/2003
Action:	Monitoring Report - Quarterly
Global Id:	T0608100514
Action Type:	RESPONSE

Map ID
Direction
Distance
Elevation

MAP FINDINGS

Site

Database(s)

EDR ID Number
EPA ID Number

A & A BEACON (Continued)

S101303231

Date: 11/15/2004
Action: Monitoring Report - Quarterly

Global Id: T0608100514
Action Type: RESPONSE
Date: 11/26/2014
Action: Well Destruction Report

Global Id: T0608100514
Action Type: REMEDIATION
Date: 06/01/2003
Action: Excavation

Global Id: T0608100514
Action Type: REMEDIATION
Date: 06/01/1995
Action: Soil Vapor Extraction (SVE)

Global Id: T0608100514
Action Type: REMEDIATION
Date: 11/11/2003
Action: In Situ Physical/Chemical Treatment (other than SVE)

Global Id: T0608100514
Action Type: REMEDIATION
Date: 04/01/1997
Action: In Situ Physical/Chemical Treatment (other than SVE)

Global Id: T0608100514
Action Type: ENFORCEMENT
Date: 07/24/2012
Action: Staff Letter - #20120724

Global Id: T0608100514
Action Type: Other
Date: 10/21/1992
Action: Leak Discovery

Global Id: T0608100514
Action Type: Other
Date: 10/15/1992
Action: Leak Reported

Global Id: T0608100514
Action Type: RESPONSE
Date: 11/09/2006
Action: Correspondence

Global Id: T0608100514
Action Type: RESPONSE
Date: 11/15/2007
Action: Monitoring Report - Semi-Annually

Global Id: T0608100514
Action Type: RESPONSE
Date: 05/15/2010
Action: Monitoring Report - Semi-Annually

Map ID
Direction
Distance
Elevation

MAP FINDINGS

Site

Database(s)

EDR ID Number
EPA ID Number

A & A BEACON (Continued)

S101303231

Global Id: T0608100514
Action Type: RESPONSE
Date: 11/15/2006
Action: Monitoring Report - Quarterly

Global Id: T0608100514
Action Type: RESPONSE
Date: 11/15/2008
Action: Monitoring Report - Semi-Annually

Global Id: T0608100514
Action Type: RESPONSE
Date: 05/15/2006
Action: Monitoring Report - Quarterly

Global Id: T0608100514
Action Type: RESPONSE
Date: 08/15/2006
Action: Monitoring Report - Quarterly

Global Id: T0608100514
Action Type: RESPONSE
Date: 05/15/2007
Action: Monitoring Report - Semi-Annually

Global Id: T0608100514
Action Type: REMEDIATION
Date: 10/15/1992
Action: Excavation

Global Id: T0608100514
Action Type: ENFORCEMENT
Date: 07/09/2009
Action: Staff Letter - #20090709

Global Id: T0608100514
Action Type: ENFORCEMENT
Date: 07/24/2013
Action: Staff Letter - #20130724

Global Id: T0608100514
Action Type: ENFORCEMENT
Date: 02/04/2015
Action: Closure/No Further Action Letter - #20150204

Global Id: T0608100514
Action Type: RESPONSE
Date: 11/15/2009
Action: Monitoring Report - Semi-Annually

Global Id: T0608100514
Action Type: RESPONSE
Date: 05/15/2009
Action: Monitoring Report - Semi-Annually

Global Id: T0608100514
Action Type: RESPONSE

Map ID
Direction
Distance
Elevation

MAP FINDINGS

Site

Database(s)

EDR ID Number
EPA ID Number

A & A BEACON (Continued)

S101303231

Date: 05/15/2008
Action: Monitoring Report - Semi-Annually

Global Id: T0608100514
Action Type: RESPONSE
Date: 09/22/2015
Action: Closure and Post-Closure Maintenance Plans

Global Id: T0608100514
Action Type: ENFORCEMENT
Date: 03/06/2014
Action: Notification - Preclosure - #20140306

LUST:

Global Id: T0608100514
Status: Open - Case Begin Date
Status Date: 10/15/1992

Global Id: T0608100514
Status: Open - Site Assessment
Status Date: 10/15/1992

Global Id: T0608100514
Status: Open - Remediation
Status Date: 04/01/1997

Global Id: T0608100514
Status: Open - Site Assessment
Status Date: 05/01/1999

Global Id: T0608100514
Status: Open - Site Assessment
Status Date: 01/25/2010

Global Id: T0608100514
Status: Open - Eligible for Closure
Status Date: 07/23/2013

Global Id: T0608100514
Status: Completed - Case Closed
Status Date: 02/04/2015

San Mateo Co. BI:

Name: EL CAMINO & 3RD CORP
Address: 221 EL CAMINO REAL
City,State,Zip: SAN MATEO, CA 94402
Region: SAN MATEO
Facility ID: FA0016962
Prog Element Code: UNDERGROUND TANK - GENERAL
Record Id: PR0022155
Description: UNDERGROUND TANK - GENERAL
Facility Status: Inactive, non-billable
Program Category: UNDERGROUND TANK PROGRAM

Map ID
Direction
Distance
Elevation

MAP FINDINGS

Site

Database(s)

EDR ID Number
EPA ID Number

A & A BEACON (Continued)

S101303231

CORTESE:

Name: A & A BEACON
Address: 221 SOUTH EL CAMINO REAL
City,State,Zip: SAN MATEO, CA 94401
Region: CORTESE
Envirostor Id: Not reported
Global ID: T0608100514
Site/Facility Type: LUST CLEANUP SITE
Cleanup Status: COMPLETED - CASE CLOSED
Status Date: Not reported
Site Code: Not reported
Latitude: Not reported
Longitude: Not reported
Owner: Not reported
Enf Type: Not reported
Swat R: Not reported
Flag: active
Order No: Not reported
Waste Discharge System No: Not reported
Effective Date: Not reported
Region 2: Not reported
WID Id: Not reported
Solid Waste Id No: Not reported
Waste Management Uit Name: Not reported
File Name: Active Open

HIST CORTESE:

edr_fname: A & A BEACON
edr_fadd1: 221 EL CAMINO REAL
City,State,Zip: SAN MATEO, CA 94401
Region: CORTESE
Facility County Code: 41
Reg By: LTNKA
Reg Id: 41-0538

CERS:

Name: A & A BEACON
Address: 221 SOUTH EL CAMINO REAL
City,State,Zip: SAN MATEO, CA 94401
Site ID: 249135
CERS ID: T0608100514
CERS Description: Leaking Underground Storage Tank Cleanup Site

**BQ410
SW
1/4-1/2
0.343 mi.
1810 ft.**

**FORMERLY A&A GAS
221 S EL CAMINO REAL
SAN MATEO, CA 94401
Site 2 of 4 in cluster BQ**

**LUST S101593653
SWEEPS UST N/A
CA FID UST**

**Relative:
Higher**

SAN MATEO CO. LUST:

**Actual:
44 ft.**

Name: A & A BEACON
Address: 221 S EL CAMINO REAL
City,State,Zip: SAN MATEO, CA
Region: SAN MATEO
Facility ID: 110079
Facility Status: 9- Case Closed

Map ID
Direction
Distance
Elevation

MAP FINDINGS

Site

Database(s)

EDR ID Number
EPA ID Number

FORMERLY A&A GAS (Continued)

S101593653

Global ID: T0608100514
APN Number: 034142160
Case Type: SAN MATEO, CA
EDR Link ID: SAN MATEO, CA

SWEEPS UST:

Name: FORMERLY A&A GAS
Address: 221 S EL CAMINO REAL
City: SAN MATEO
Status: Not reported
Comp Number: 110094
Number: Not reported
Board Of Equalization: Not reported
Referral Date: Not reported
Action Date: Not reported
Created Date: Not reported
Owner Tank Id: Not reported
SWRCB Tank Id: 41-000-110094-000001
Tank Status: Not reported
Capacity: 250
Active Date: Not reported
Tank Use: OIL
STG: WASTE
Content: WASTE OIL
Number Of Tanks: 4

Name: FORMERLY A&A GAS
Address: 221 S EL CAMINO REAL
City: SAN MATEO
Status: Not reported
Comp Number: 110094
Number: Not reported
Board Of Equalization: Not reported
Referral Date: Not reported
Action Date: Not reported
Created Date: Not reported
Owner Tank Id: Not reported
SWRCB Tank Id: 41-000-110094-000002
Tank Status: Not reported
Capacity: 7500
Active Date: Not reported
Tank Use: M.V. FUEL
STG: PRODUCT
Content: DIESEL
Number Of Tanks: Not reported

Name: FORMERLY A&A GAS
Address: 221 S EL CAMINO REAL
City: SAN MATEO
Status: Not reported
Comp Number: 110094
Number: Not reported
Board Of Equalization: Not reported
Referral Date: Not reported
Action Date: Not reported
Created Date: Not reported
Owner Tank Id: Not reported

Map ID
Direction
Distance
Elevation

MAP FINDINGS

Site

Database(s)

EDR ID Number
EPA ID Number

FORMERLY A&A GAS (Continued)

S101593653

SWRCB Tank Id: 41-000-110094-000003
Tank Status: Not reported
Capacity: 10000
Active Date: Not reported
Tank Use: M.V. FUEL
STG: PRODUCT
Content: REG UNLEADED
Number Of Tanks: Not reported

Name: FORMERLY A&A GAS
Address: 221 S EL CAMINO REAL
City: SAN MATEO
Status: Not reported
Comp Number: 110094
Number: Not reported
Board Of Equalization: Not reported
Referral Date: Not reported
Action Date: Not reported
Created Date: Not reported
Owner Tank Id: Not reported
SWRCB Tank Id: 41-000-110094-000004
Tank Status: Not reported
Capacity: 5000
Active Date: Not reported
Tank Use: M.V. FUEL
STG: PRODUCT
Content: LEADED
Number Of Tanks: Not reported

CA FID UST:

Facility ID: 41000042
Regulated By: UTKNI
Regulated ID: Not reported
Cortese Code: Not reported
SIC Code: Not reported
Facility Phone: 3124443557
Mail To: Not reported
Mailing Address: 50 S CASALLE ST.
Mailing Address 2: Not reported
Mailing City,St,Zip: SAN MATEO 94401
Contact: Not reported
Contact Phone: Not reported
DUNs Number: Not reported
NPDES Number: Not reported
EPA ID: Not reported
Comments: Not reported
Status: Inactive

Map ID
Direction
Distance
Elevation

MAP FINDINGS

Site

Database(s)

EDR ID Number
EPA ID Number

BQ411
SW
1/4-1/2
0.343 mi.
1810 ft.

A & A BEACON
221 SOUTH EL CAMINO REAL
SAN MATEO, CA 94401

DEED **S119002694**
N/A

Site 3 of 4 in cluster BQ

Relative:
Higher
Actual:
44 ft.

DEED:
Name: A & A BEACON
Address: 221 SOUTH EL CAMINO REAL
City,State,Zip: SAN MATEO, CA 94401
Envirostor ID: T0608100514
Area: Not reported
Sub Area: Not reported
Site Type: LUFT
Status: COMPLETED - CASE CLOSED
Agency: SWRCB
Covenant Uploaded: Y
Deed Date(s): 08/10/2016
File Name: Geotracker Land Use/Deed Restrictions

BR412
SW
1/4-1/2
0.344 mi.
1816 ft.

90312
2 E 3RD AVE
SAN MATEO, CA 94105

LUST **U001595155**
HIST UST **N/A**

Site 1 of 3 in cluster BR

Relative:
Higher
Actual:
44 ft.

SAN MATEO CO. LUST:
Name: CHEVRON 9-0312
Address: 2 E 3RD AVE
City,State,Zip: SAN MATEO, CA
Region: SAN MATEO
Facility ID: 110017
Facility Status: 9- Case Closed
Global ID: T0608100123
APN Number: 034143010
Case Type: SAN MATEO, CA
EDR Link ID: SAN MATEO, CA

HIST UST:
Name: 90312
Address: 2 E 3RD AVE
City,State,Zip: SAN MATEO, CA 94105
File Number: Not reported
URL: Not reported
Region: STATE
Facility ID: 00000061783
Facility Type: Gas Station
Other Type: Not reported
Contact Name: LENCK, LARS H
Telephone: 4153400329
Owner Name: CHEVRON U.S.A. INC.
Owner Address: 575 MARKET
Owner City,St,Zip: SAN FRANCISCO, CA 94105
Total Tanks: 0005

Tank Num: 001
Container Num: 1
Year Installed: Not reported
Tank Capacity: 00010000

Map ID
Direction
Distance
Elevation

MAP FINDINGS

Site

Database(s)

EDR ID Number
EPA ID Number

90312 (Continued)

U001595155

Tank Used for: PRODUCT
Type of Fuel: Not reported
Container Construction Thickness: 0000370
Leak Detection: Stock Inventor

Tank Num: 002
Container Num: 2
Year Installed: Not reported
Tank Capacity: 00010000
Tank Used for: PRODUCT
Type of Fuel: Not reported
Container Construction Thickness: 0000370
Leak Detection: Stock Inventor

Tank Num: 003
Container Num: 3
Year Installed: Not reported
Tank Capacity: 00001000
Tank Used for: WASTE
Type of Fuel: Not reported
Container Construction Thickness: 0000370
Leak Detection: Stock Inventor

Tank Num: 004
Container Num: 4
Year Installed: Not reported
Tank Capacity: 00010000
Tank Used for: PRODUCT
Type of Fuel: Not reported
Container Construction Thickness: 0000370
Leak Detection: Stock Inventor

Tank Num: 005
Container Num: 5
Year Installed: Not reported
Tank Capacity: 00010000
Tank Used for: PRODUCT
Type of Fuel: Not reported
Container Construction Thickness: 0000370
Leak Detection: Stock Inventor

BR413 CENTRAL CHEVRON
SW 2 3RD
1/4-1/2 SAN MATEO, CA 94401
0.344 mi.
1816 ft. Site 2 of 3 in cluster BR

LUST S110060488
San Mateo Co. BI N/A
Cortese
HIST CORTESE
CERS

Relative:
Higher
Actual:
44 ft.

LUST:
Name: CHEVRON 9-0312
Address: 2 EAST 3RD AVENUE
City,State,Zip: SAN MATEO, CA 94401
Lead Agency: SAN MATEO COUNTY LOP
Case Type: LUST Cleanup Site
Geo Track: http://geotracker.waterboards.ca.gov/profile_report.asp?global_id=T0608100123
Global Id: T0608100123
Latitude: 37.5629579764341
Longitude: -122.325532436371
Status: Completed - Case Closed

Map ID
Direction
Distance
Elevation

MAP FINDINGS

Site

Database(s)

EDR ID Number
EPA ID Number

CENTRAL CHEVRON (Continued)

S110060488

Status Date: 01/24/2005
Case Worker: Not reported
RB Case Number: 41-0130
Local Agency: Not reported
File Location: Local Agency Warehouse
Local Case Number: 110017
Potential Media Affect: Other Groundwater (uses other than drinking water)
Potential Contaminants of Concern: Gasoline
Site History: Not reported

LUST:

Global Id: T0608100123
Contact Type: Regional Board Caseworker
Contact Name: Regional Water Board
Organization Name: SAN FRANCISCO BAY RWQCB (REGION 2)
Address: 1515 CLAY ST SUITE 1400
City: OAKLAND
Email: Not reported
Phone Number: Not reported

LUST:

Global Id: T0608100123
Action Type: RESPONSE
Date: 11/15/2001
Action: Monitoring Report - Quarterly

Global Id: T0608100123
Action Type: RESPONSE
Date: 11/15/2004
Action: Monitoring Report - Quarterly

Global Id: T0608100123
Action Type: ENFORCEMENT
Date: 02/27/1989
Action: Notice of Responsibility - #1

Global Id: T0608100123
Action Type: ENFORCEMENT
Date: 01/24/2005
Action: Closure/No Further Action Letter - #20050124

Global Id: T0608100123
Action Type: ENFORCEMENT
Date: 04/20/2004
Action: Staff Letter - #20040420

Global Id: T0608100123
Action Type: ENFORCEMENT
Date: 08/09/2000
Action: Staff Letter - #20000809

Global Id: T0608100123
Action Type: RESPONSE
Date: 11/15/2002
Action: Monitoring Report - Quarterly

Global Id: T0608100123

Map ID
Direction
Distance
Elevation

MAP FINDINGS

Site

Database(s)

EDR ID Number
EPA ID Number

CENTRAL CHEVRON (Continued)

S110060488

Action Type: RESPONSE
Date: 11/15/2003
Action: Monitoring Report - Quarterly

Global Id: T0608100123
Action Type: RESPONSE
Date: 08/31/2004
Action: Request for Closure

Global Id: T0608100123
Action Type: RESPONSE
Date: 05/15/2001
Action: Monitoring Report - Quarterly

Global Id: T0608100123
Action Type: RESPONSE
Date: 05/15/2002
Action: Monitoring Report - Quarterly

Global Id: T0608100123
Action Type: RESPONSE
Date: 05/15/2003
Action: Monitoring Report - Quarterly

Global Id: T0608100123
Action Type: RESPONSE
Date: 05/15/2004
Action: Monitoring Report - Quarterly

Global Id: T0608100123
Action Type: REMEDIATION
Date: 03/01/1996
Action: Excavation

Global Id: T0608100123
Action Type: REMEDIATION
Date: 01/01/1990
Action: Free Product Removal

Global Id: T0608100123
Action Type: REMEDIATION
Date: 04/01/1992
Action: Soil Vapor Extraction (SVE)

Global Id: T0608100123
Action Type: Other
Date: 05/13/1984
Action: Leak Discovery

Global Id: T0608100123
Action Type: Other
Date: 05/13/1984
Action: Leak Reported

LUST:
Global Id: T0608100123
Status: Open - Case Begin Date

Map ID
Direction
Distance
Elevation

MAP FINDINGS

Site

Database(s)

EDR ID Number
EPA ID Number

CENTRAL CHEVRON (Continued)

S110060488

Status Date: 05/13/1984

Global Id: T0608100123
Status: Open - Verification Monitoring
Status Date: 05/13/1984

Global Id: T0608100123
Status: Completed - Case Closed
Status Date: 01/24/2005

San Mateo Co. BI:

Name: CENTRAL CHEVRON
Address: 2 3RD
City,State,Zip: SAN MATEO, CA 94401
Region: SAN MATEO
Facility ID: FA0016909
Prog Element Code: STORES HAZ MAT <219GAL,1,999LB, 879FT3
Record Id: PR0003315
Description: STORES HAZ MAT <219GAL,1,999LB, 879CF
Facility Status: Inactive, non-billable
Program Category: BUSINESS PLAN PROGRAM

Name: CENTRAL CHEVRON
Address: 2 3RD
City,State,Zip: SAN MATEO, CA 94401
Region: SAN MATEO
Facility ID: FA0016909
Prog Element Code: UNDERGROUND TANK - GENERAL
Record Id: PR0022111
Description: UNDERGROUND TANK - GENERAL
Facility Status: Inactive, non-billable
Program Category: UNDERGROUND TANK PROGRAM

Name: CENTRAL CHEVRON
Address: 2 3RD
City,State,Zip: SAN MATEO, CA 94401
Region: SAN MATEO
Facility ID: FA0016909
Prog Element Code: GENERATES and RECYCLES WASTE OIL/SOLVENT
Record Id: PR0024087
Description: GENERATES & RECYCLES WASTE OIL/SOLVENT
Facility Status: Inactive, non-billable
Program Category: HAZARDOUS WASTE PROGRAM

CORTESE:

Name: CHEVRON 9-0312
Address: 2 EAST 3RD AVENUE
City,State,Zip: SAN MATEO, CA 94401
Region: CORTESE
Envirostor Id: Not reported
Global ID: T0608100123
Site/Facility Type: LUST CLEANUP SITE
Cleanup Status: COMPLETED - CASE CLOSED
Status Date: Not reported
Site Code: Not reported

Map ID
Direction
Distance
Elevation

MAP FINDINGS

Site

Database(s)

EDR ID Number
EPA ID Number

CENTRAL CHEVRON (Continued)

S110060488

Latitude: Not reported
Longitude: Not reported
Owner: Not reported
Enf Type: Not reported
Swat R: Not reported
Flag: active
Order No: Not reported
Waste Discharge System No: Not reported
Effective Date: Not reported
Region 2: Not reported
WID Id: Not reported
Solid Waste Id No: Not reported
Waste Management Uit Name: Not reported
File Name: Active Open

HIST CORTESE:

edr_fname: CHEVRON
edr_fadd1: 2 3RD
City,State,Zip: SAN MATEO, CA
Region: CORTESE
Facility County Code: 41
Reg By: LTNKA
Reg Id: 41-0130

CERS:

Name: CHEVRON 9-0312
Address: 2 EAST 3RD AVENUE
City,State,Zip: SAN MATEO, CA 94401
Site ID: 234100
CERS ID: T0608100123
CERS Description: Leaking Underground Storage Tank Cleanup Site

Affiliation:

Affiliation Type Desc: Regional Board Caseworker
Entity Name: Regional Water Board - SAN FRANCISCO BAY RWQCB (REGION 2)
Entity Title: Not reported
Affiliation Address: 1515 CLAY ST SUITE 1400
Affiliation City: OAKLAND
Affiliation State: CA
Affiliation Country: Not reported
Affiliation Zip: Not reported
Affiliation Phone: Not reported

BR414 **CHEVRON 9-0312**
SW **2 3RD**
1/4-1/2 **SAN MATEO, CA 94401**
0.344 mi.
1816 ft. **Site 3 of 3 in cluster BR**

LUST **S105030372**
N/A

Relative: LUST REG 2:
Higher Region: 2
Facility Id: Not reported
Actual: Facility Status: Post remedial action monitoring
44 ft. Case Number: 110017
How Discovered: OM
Leak Cause: Unknown

Map ID
Direction
Distance
Elevation

MAP FINDINGS

Site

Database(s)

EDR ID Number
EPA ID Number

CHEVRON 9-0312 (Continued)

S105030372

Leak Source: Unknown
Date Leak Confirmed: Not reported
Oversight Program: LUST
Prelim. Site Assessment Workplan Submitted: Not reported
Preliminary Site Assessment Began: Not reported
Pollution Characterization Began: Not reported
Pollution Remediation Plan Submitted: Not reported
Date Remediation Action Underway: Not reported
Date Post Remedial Action Monitoring Began: 1/1/1965

415
NE
1/4-1/2
0.349 mi.
1843 ft.

**CITY OF SAN MATEO
0 3RD AVE & HUMBOLDT
SAN MATEO, CA 94403**

**LUST S109285832
Cortese N/A
CERS**

**Relative:
Lower
Actual:
14 ft.**

SAN MATEO CO. LUST:
Name: CITY OF SAN MATEO
Address: 3RD AVE & HUMBOLDT ST
City,State,Zip: SAN MATEO, CA
Region: SAN MATEO
Facility ID: 119120
Facility Status: 9- Case Closed
Global ID: T0608137644
APN Number: Not reported
Case Type: SAN MATEO, CA
EDR Link ID: SAN MATEO, CA

LUST:
Name: CITY OF SAN MATEO
Address: 0 3RD AVE & HUMBOLDT
City,State,Zip: SAN MATEO, CA 94403
Lead Agency: SAN MATEO COUNTY LOP
Case Type: LUST Cleanup Site
Geo Track: http://geotracker.waterboards.ca.gov/profile_report.asp?global_id=T0608137644
Global Id: T0608137644
Latitude: 37.5699909288144
Longitude: -122.316498756409
Status: Completed - Case Closed
Status Date: 04/30/1999
Case Worker: Not reported
RB Case Number: Not reported
Local Agency: Not reported
File Location: Local Agency
Local Case Number: 119120
Potential Media Affect: Other Groundwater (uses other than drinking water)
Potential Contaminants of Concern: Lead
Site History: Not reported

LUST:
Global Id: T0608137644
Contact Type: Regional Board Caseworker
Contact Name: Regional Water Board
Organization Name: SAN FRANCISCO BAY RWQCB (REGION 2)
Address: 1515 CLAY ST SUITE 1400
City: OAKLAND
Email: Not reported
Phone Number: Not reported

Map ID
Direction
Distance
Elevation

MAP FINDINGS

Site

Database(s)

EDR ID Number
EPA ID Number

CITY OF SAN MATEO (Continued)

S109285832

LUST:

Global Id: T0608137644
Action Type: ENFORCEMENT
Date: 04/30/1998
Action: * Historical Enforcement - #1

Global Id: T0608137644
Action Type: Other
Date: 04/29/1998
Action: Leak Reported

LUST:

Global Id: T0608137644
Status: Open - Case Begin Date
Status Date: 04/29/1998

Global Id: T0608137644
Status: Completed - Case Closed
Status Date: 04/30/1999

CORTESE:

Name: CITY OF SAN MATEO
Address: 0 3RD AVE & HUMBOLDT
City,State,Zip: SAN MATEO, CA 94403
Region: CORTESE
Envirostor Id: Not reported
Global ID: T0608137644
Site/Facility Type: LUST CLEANUP SITE
Cleanup Status: COMPLETED - CASE CLOSED
Status Date: Not reported
Site Code: Not reported
Latitude: Not reported
Longitude: Not reported
Owner: Not reported
Enf Type: Not reported
Swat R: Not reported
Flag: active
Order No: Not reported
Waste Discharge System No: Not reported
Effective Date: Not reported
Region 2: Not reported
WID Id: Not reported
Solid Waste Id No: Not reported
Waste Management Uit Name: Not reported
File Name: Active Open

CERS:

Name: CITY OF SAN MATEO
Address: 0 3RD AVE & HUMBOLDT
City,State,Zip: SAN MATEO, CA 94403
Site ID: 259026
CERS ID: T0608137644
CERS Description: Leaking Underground Storage Tank Cleanup Site

Map ID
 Direction
 Distance
 Elevation

MAP FINDINGS

Site

Database(s)

EDR ID Number
 EPA ID Number

CITY OF SAN MATEO (Continued)

S109285832

Affiliation:
 Affiliation Type Desc: Regional Board Caseworker
 Entity Name: Regional Water Board - SAN FRANCISCO BAY RWQCB (REGION 2)
 Entity Title: Not reported
 Affiliation Address: 1515 CLAY ST SUITE 1400
 Affiliation City: OAKLAND
 Affiliation State: CA
 Affiliation Country: Not reported
 Affiliation Zip: Not reported
 Affiliation Phone: Not reported

BQ416	A & A BEACON	LUST	S103177252
SW	221 EL CAMINO REAL		N/A
1/4-1/2	SAN MATEO, CA 94401		
0.367 mi.			
1938 ft.	Site 4 of 4 in cluster BQ		

Relative:	LUST REG 2:	
Higher	Region:	2
Actual:	Facility Id:	Not reported
45 ft.	Facility Status:	Remedial action (cleanup) Underway
	Case Number:	110079
	How Discovered:	OM
	Leak Cause:	Unknown
	Leak Source:	Unknown
	Date Leak Confirmed:	Not reported
	Oversight Program:	LUST
	Prelim. Site Assessment Workplan Submitted:	Not reported
	Preliminary Site Assessment Began:	Not reported
	Pollution Characterization Began:	1/1/1965
	Pollution Remediation Plan Submitted:	Not reported
	Date Remediation Action Underway:	2/14/2000
	Date Post Remedial Action Monitoring Began:	Not reported

417	PENINSULA REGENT	LUST	S102270354
West	1 BALDWIN		N/A
1/4-1/2	SAN MATEO, CA 94402	San Mateo Co. BI	
0.370 mi.		Cortese	
1953 ft.			

Relative:	SAN MATEO CO. LUST:	
Higher	Name:	PENINSULA REGENT
Actual:	Address:	1 BALDWIN AVE
29 ft.	City,State,Zip:	SAN MATEO, CA
	Region:	SAN MATEO
	Facility ID:	110029
	Facility Status:	9- Case Closed
	Global ID:	T0608100390
	APN Number:	Not reported
	Case Type:	SAN MATEO, CA
	EDR Link ID:	SAN MATEO, CA

LUST REG 2:	
Region:	2

Map ID
Direction
Distance
Elevation

MAP FINDINGS

Site

Database(s)

EDR ID Number
EPA ID Number

PENINSULA REGENT (Continued)

S102270354

Facility Id: Not reported
Facility Status: Case Closed
Case Number: 110029
How Discovered: OM
Leak Cause: Unknown
Leak Source: Unknown
Date Leak Confirmed: Not reported
Oversight Program: LUST
Prelim. Site Assessment Wokplan Submitted: Not reported
Preliminary Site Assessment Began: Not reported
Pollution Characterization Began: Not reported
Pollution Remediation Plan Submitted: Not reported
Date Remediation Action Underway: Not reported
Date Post Remedial Action Monitoring Began: Not reported

LUST:

Name: PENINSULA REGENT
Address: 1 BALDWIN
City,State,Zip: SAN MATEO, CA 94402
Lead Agency: SAN MATEO COUNTY LOP
Case Type: LUST Cleanup Site
Geo Track: http://geotracker.waterboards.ca.gov/profile_report.asp?global_id=T0608100390
Global Id: T0608100390
Latitude: 37.565828
Longitude: -122.327694
Status: Completed - Case Closed
Status Date: 03/23/2000
Case Worker: Not reported
RB Case Number: 41-0409
Local Agency: Not reported
File Location: Local Agency
Local Case Number: 110029
Potential Media Affect: Other Groundwater (uses other than drinking water)
Potential Contaminants of Concern: Gasoline
Site History: Not reported

LUST:

Global Id: T0608100390
Contact Type: Regional Board Caseworker
Contact Name: Regional Water Board
Organization Name: SAN FRANCISCO BAY RWQCB (REGION 2)
Address: 1515 CLAY ST SUITE 1400
City: OAKLAND
Email: Not reported
Phone Number: Not reported

LUST:

Global Id: T0608100390
Action Type: RESPONSE
Date: 03/23/2000
Action: Other Report / Document

Global Id: T0608100390
Action Type: ENFORCEMENT
Date: 01/01/1990
Action: Notice of Responsibility - #1

Map ID
Direction
Distance
Elevation

MAP FINDINGS

Site

Database(s)

EDR ID Number
EPA ID Number

PENINSULA REGENT (Continued)

S102270354

Global Id: T0608100390
Action Type: Other
Date: 02/18/1987
Action: Leak Discovery

Global Id: T0608100390
Action Type: Other
Date: 02/18/1987
Action: Leak Reported

Global Id: T0608100390
Action Type: RESPONSE
Date: 02/10/1987
Action: Site Assessment Report

LUST:

Global Id: T0608100390
Status: Open - Case Begin Date
Status Date: 02/18/1987

Global Id: T0608100390
Status: Completed - Case Closed
Status Date: 03/23/2000

San Mateo Co. BI:

Name: THE PENINSULA REGENT
Address: 1 BALDWIN
City,State,Zip: SAN MATEO, CA 94401
Region: SAN MATEO
Facility ID: FA0066176
Prog Element Code: UNDERGROUND TANK - GENERAL
Record Id: PR0089258
Description: UNDERGROUND TANK - GENERAL
Facility Status: Active, billable
Program Category: UNDERGROUND TANK PROGRAM

Name: THE PENINSULA REGENT
Address: 1 BALDWIN
City,State,Zip: SAN MATEO, CA 94401
Region: SAN MATEO
Facility ID: FA0066176
Prog Element Code: STORES MV FUELS OR WASTE ONLY
Record Id: PR0089256
Description: STORES MV FUELS OR WASTE ONLY
Facility Status: Active, billable
Program Category: BUSINESS PLAN PROGRAM

Name: THE PENINSULA REGENT
Address: 1 BALDWIN
City,State,Zip: SAN MATEO, CA 94401
Region: SAN MATEO
Facility ID: FA0066176
Prog Element Code: GENERATES <27 GAL/YEAR
Record Id: PR0089257
Description: GENERATES <27 GAL/YEAR

Map ID
Direction
Distance
Elevation

MAP FINDINGS

Site

Database(s)

EDR ID Number
EPA ID Number

PENINSULA REGENT (Continued)

S102270354

Facility Status: Active, billable
Program Category: HAZARDOUS WASTE PROGRAM

Name: THE PENINSULA REGENT
Address: 1 BALDWIN
City,State,Zip: SAN MATEO, CA 94401
Region: SAN MATEO
Facility ID: FA0006283
Prog Element Code: UNDERGROUND TANK - GENERAL
Record Id: PR0022171
Description: UNDERGROUND TANK - GENERAL
Facility Status: Inactive, non-billable
Program Category: UNDERGROUND TANK PROGRAM

Name: THE PENINSULA REGENT
Address: 1 BALDWIN
City,State,Zip: SAN MATEO, CA 94401
Region: SAN MATEO
Facility ID: FA0006283
Prog Element Code: GENERATES <27 GAL/YEAR
Record Id: PR0085222
Description: GENERATES <27 GAL/YEAR
Facility Status: Inactive, non-billable
Program Category: HAZARDOUS WASTE PROGRAM

Name: THE PENINSULA REGENT
Address: 1 BALDWIN
City,State,Zip: SAN MATEO, CA 94401
Region: SAN MATEO
Facility ID: FA0006283
Prog Element Code: STORMWATER ANNUAL INSPECTION FEE
Record Id: PR0068699
Description: STORMWATER ANNUAL FEE - INSP FREQ EVERY 2 YRS
Facility Status: Inactive, non-billable
Program Category: STORMWATER

Name: THE PENINSULA REGENT
Address: 1 BALDWIN
City,State,Zip: SAN MATEO, CA 94401
Region: SAN MATEO
Facility ID: FA0006283
Prog Element Code: GENERATES <27 GAL/YEAR
Record Id: PR0047868
Description: GENERATES <27 GAL/YEAR
Facility Status: Inactive, non-billable
Program Category: HAZARDOUS WASTE PROGRAM

Name: THE PENINSULA REGENT
Address: 1 BALDWIN
City,State,Zip: SAN MATEO, CA 94401
Region: SAN MATEO
Facility ID: FA0006283
Prog Element Code: STORES MV FUELS OR WASTE ONLY
Record Id: PR0029227
Description: STORES MV FUELS OR WASTE ONLY
Facility Status: Inactive, non-billable
Program Category: BUSINESS PLAN PROGRAM

Map ID
Direction
Distance
Elevation

MAP FINDINGS

Site

Database(s)

EDR ID Number
EPA ID Number

PENINSULA REGENT (Continued)

S102270354

Name: PENINSULA REGENT
Address: 1 BALDWIN
City,State,Zip: SAN MATEO, CA 94401
Region: SAN MATEO
Facility ID: FA0006379
Prog Element Code: STORMWATER ANNUAL INSPECTION FEE
Record Id: PR0069325
Description: STORMWATER ANNUAL FEE - INSP FREQ EVERY 2 YRS
Facility Status: Inactive, non-billable
Program Category: STORMWATER

CORTESE:

Name: PENINSULA REGENT
Address: 1 BALDWIN
City,State,Zip: SAN MATEO, CA 94402
Region: CORTESE
Envirostor Id: Not reported
Global ID: T0608100390
Site/Facility Type: LUST CLEANUP SITE
Cleanup Status: COMPLETED - CASE CLOSED
Status Date: Not reported
Site Code: Not reported
Latitude: Not reported
Longitude: Not reported
Owner: Not reported
Enf Type: Not reported
Swat R: Not reported
Flag: active
Order No: Not reported
Waste Discharge System No: Not reported
Effective Date: Not reported
Region 2: Not reported
WID Id: Not reported
Solid Waste Id No: Not reported
Waste Management Uit Name: Not reported
File Name: Active Open

**BS418
SW
1/4-1/2
0.373 mi.
1969 ft.**

**BP OIL COMPANY FACILITY #11197
230 S EL CAMINO REAL
SAN MATEO, CA 94401
Site 1 of 2 in cluster BS**

**LUST S101593672
SWEEPS UST N/A
CA FID UST**

**Relative:
Higher
Actual:
43 ft.**

SAN MATEO CO. LUST:
Name: MOBIL 10-FTX / BP #11197
Address: 230 S EL CAMINO REAL
City,State,Zip: SAN MATEO, CA
Region: SAN MATEO
Facility ID: 110055
Facility Status: 5R- Remediation Plan
Global ID: T0608100338
APN Number: 034930050
Case Type: SAN MATEO, CA
EDR Link ID: SAN MATEO, CA

SWEEPS UST:
Name: BP OIL COMPANY FACILITY #11197

Map ID
Direction
Distance
Elevation

MAP FINDINGS

Site

Database(s)

EDR ID Number
EPA ID Number

BP OIL COMPANY FACILITY #11197 (Continued)

S101593672

Address: 230 S EL CAMINO REAL
City: SAN MATEO
Status: Active
Comp Number: 110043
Number: 1
Board Of Equalization: Not reported
Referral Date: 04-18-94
Action Date: 04-18-94
Created Date: 10-13-88
Owner Tank Id: Not reported
SWRCB Tank Id: 41-000-110043-000001
Tank Status: A
Capacity: 10000
Active Date: 04-18-94
Tank Use: M.V. FUEL
STG: P
Content: REG UNLEADED
Number Of Tanks: 9

Name: BP OIL COMPANY FACILITY #11197
Address: 230 S EL CAMINO REAL
City: SAN MATEO
Status: Active
Comp Number: 110043
Number: 1
Board Of Equalization: Not reported
Referral Date: 04-18-94
Action Date: 04-18-94
Created Date: 10-13-88
Owner Tank Id: Not reported
SWRCB Tank Id: 41-000-110043-000002
Tank Status: A
Capacity: 10000
Active Date: 04-18-94
Tank Use: M.V. FUEL
STG: P
Content: REG UNLEADED
Number Of Tanks: Not reported

Name: BP OIL COMPANY FACILITY #11197
Address: 230 S EL CAMINO REAL
City: SAN MATEO
Status: Active
Comp Number: 110043
Number: 1
Board Of Equalization: Not reported
Referral Date: 04-18-94
Action Date: 04-18-94
Created Date: 10-13-88
Owner Tank Id: Not reported
SWRCB Tank Id: 41-000-110043-000003
Tank Status: A
Capacity: 10000
Active Date: 04-18-94
Tank Use: M.V. FUEL
STG: P
Content: PRM UNLEADED

Map ID
Direction
Distance
Elevation

MAP FINDINGS

Site

Database(s)

EDR ID Number
EPA ID Number

BP OIL COMPANY FACILITY #11197 (Continued)

S101593672

Number Of Tanks: Not reported

Name: BP OIL COMPANY FACILITY #11197
Address: 230 S EL CAMINO REAL
City: SAN MATEO
Status: Active
Comp Number: 110043
Number: 1
Board Of Equalization: Not reported
Referral Date: 04-18-94
Action Date: 04-18-94
Created Date: 10-13-88
Owner Tank Id: UNK
SWRCB Tank Id: 41-000-110043-000004
Tank Status: A
Capacity: 10000
Active Date: 04-18-94
Tank Use: M.V. FUEL
STG: P
Content: REG UNLEADED
Number Of Tanks: Not reported

Name: BP OIL COMPANY FACILITY #11197
Address: 230 S EL CAMINO REAL
City: SAN MATEO
Status: Active
Comp Number: 110043
Number: 1
Board Of Equalization: Not reported
Referral Date: 04-18-94
Action Date: 04-18-94
Created Date: 10-13-88
Owner Tank Id: UNK
SWRCB Tank Id: 41-000-110043-000005
Tank Status: A
Capacity: 10000
Active Date: 07-09-92
Tank Use: M.V. FUEL
STG: P
Content: REG UNLEADED
Number Of Tanks: Not reported

Name: BP OIL COMPANY FACILITY #11197
Address: 230 S EL CAMINO REAL
City: SAN MATEO
Status: Active
Comp Number: 110043
Number: 1
Board Of Equalization: Not reported
Referral Date: 04-18-94
Action Date: 04-18-94
Created Date: 10-13-88
Owner Tank Id: UNK
SWRCB Tank Id: 41-000-110043-000006
Tank Status: A
Capacity: 10000
Active Date: 07-09-92

Map ID
Direction
Distance
Elevation

MAP FINDINGS

Site

Database(s)

EDR ID Number
EPA ID Number

BP OIL COMPANY FACILITY #11197 (Continued)

S101593672

Tank Use: M.V. FUEL
STG: P
Content: LEADED
Number Of Tanks: Not reported

Name: BP OIL COMPANY FACILITY #11197
Address: 230 S EL CAMINO REAL
City: SAN MATEO
Status: Active
Comp Number: 110043
Number: 1
Board Of Equalization: Not reported
Referral Date: 04-18-94
Action Date: 04-18-94
Created Date: 10-13-88
Owner Tank Id: UNK
SWRCB Tank Id: 41-000-110043-000007
Tank Status: A
Capacity: 250
Active Date: 07-09-92
Tank Use: OIL
STG: W
Content: WASTE OIL
Number Of Tanks: Not reported

Name: BP OIL COMPANY FACILITY #11197
Address: 230 S EL CAMINO REAL
City: SAN MATEO
Status: Active
Comp Number: 110043
Number: 1
Board Of Equalization: Not reported
Referral Date: 04-18-94
Action Date: 04-18-94
Created Date: 10-13-88
Owner Tank Id: 3714BA
SWRCB Tank Id: 41-000-110043-000008
Tank Status: A
Capacity: 550
Active Date: 07-09-92
Tank Use: OIL
STG: W
Content: WASTE OIL
Number Of Tanks: Not reported

Name: BP OIL COMPANY FACILITY #11197
Address: 230 S EL CAMINO REAL
City: SAN MATEO
Status: Active
Comp Number: 110043
Number: 1
Board Of Equalization: Not reported
Referral Date: 04-18-94
Action Date: 04-18-94
Created Date: 10-13-88
Owner Tank Id: Not reported
SWRCB Tank Id: 41-000-110043-000009

Map ID
Direction
Distance
Elevation

MAP FINDINGS

Site

Database(s)

EDR ID Number
EPA ID Number

BP OIL COMPANY FACILITY #11197 (Continued)

S101593672

Tank Status: A
Capacity: 1000
Active Date: 01-14-93
Tank Use: OIL
STG: W
Content: WASTE OIL
Number Of Tanks: Not reported

CA FID UST:

Facility ID: 41000109
Regulated By: UTNKA
Regulated ID: Not reported
Cortese Code: Not reported
SIC Code: Not reported
Facility Phone: 4153438430
Mail To: Not reported
Mailing Address: 2868 PROSPECT DR
Mailing Address 2: Not reported
Mailing City,St,Zip: SAN MATEO 94401
Contact: Not reported
Contact Phone: Not reported
DUNs Number: Not reported
NPDES Number: Not reported
EPA ID: Not reported
Comments: Not reported
Status: Active

**BS419
SW
1/4-1/2
0.373 mi.
1969 ft.**

**MOBIL 10-FTX / BP #11197
230 SOUTH EL CAMINO REAL
SAN MATEO, CA 94401**

Site 2 of 2 in cluster BS

**LUST S101303232
San Mateo Co. BI N/A
Cortese
HIST CORTESE
CERS**

**Relative:
Higher
Actual:
43 ft.**

LUST REG 2:

Region: 2
Facility Id: Not reported
Facility Status: Pollution Characterization
Case Number: 110055
How Discovered: OM
Leak Cause: Unknown
Leak Source: Unknown
Date Leak Confirmed: Not reported
Oversight Program: LUST
Prelim. Site Assesment Wokplan Submitted: Not reported
Preliminary Site Assesment Began: Not reported
Pollution Characterization Began: 1/1/1965
Pollution Remediation Plan Submitted: Not reported
Date Remediation Action Underway: Not reported
Date Post Remedial Action Monitoring Began: Not reported

LUST:

Name: MOBIL 10-FTX / BP #11197
Address: 230 SOUTH EL CAMINO REAL
City,State,Zip: SAN MATEO, CA 94401
Lead Agency: SAN MATEO COUNTY LOP
Case Type: LUST Cleanup Site
Geo Track: http://geotracker.waterboards.ca.gov/profile_report.asp?global_id=T0608100338

Map ID
Direction
Distance
Elevation

MAP FINDINGS

Site

Database(s)

EDR ID Number
EPA ID Number

MOBIL 10-FTX / BP #11197 (Continued)

S101303232

Global Id: T0608100338
Latitude: 37.5629645831236
Longitude: -122.326298855156
Status: Completed - Case Closed
Status Date: 02/04/2020
Case Worker: DGM
RB Case Number: 41-0355
Local Agency: SAN MATEO COUNTY LOP
File Location: All Files are on GeoTracker or in the Local Agency Database
Local Case Number: 110055
Potential Media Affect: Other Groundwater (uses other than drinking water)
Potential Contaminants of Concern: Gasoline
Site History: Extracted from Stantec's March 10, 2010, Groundwater Monitoring Report. More current site history is summarized in more recent reports. San Mateo County does not take responsibility for the accuracy of any statements or interpretations made in the consultants report. The site is an active 76-branded gasoline retail outlet located at the western corner of the intersection of El Camino Real and Third Avenue in San Mateo, California. BP acquired the property from Mobil Oil Corporation in 1989. In 1994, BP transferred the property to TOSCO Marketing Company and has not operated the facility since that time. The site is currently operated by ConocoPhillips (formerly TOSCO) as a 76-branded service station. There are no known plans to change site use. Except for several planters and the station building, the site is covered with concrete. The existing dispensers and underground storage tanks (USTs) are located in the north-central and northern portion of the site, respectively. A waste-oil tank is located west of the station building. The present USTs were installed in 1991 and consist of three double-wall fiberglass 10,000-gallon gasoline USTs and one double-wall fiberglass 1,000-gallon waste-oil UST. The former underground fuel tanks were located beneath the southern portion of the site, and consisted of one 4,000-gallon and two 6,000-gallon gasoline USTs. A former 285-gallon waste-oil tank was located at the site of the present waste-oil UST west of the service station building. The former USTs were removed in 1991. The site is located in a mixed commercial and residential area. The northern and eastern corners of the intersection of El Camino Real and Third Avenue were previously operated as a Beacon-branded station and Chevron-branded station, respectively. The former Beacon station is now a multi-level parking garage, and the former Chevron site is a parking lot. San Mateo Creek is located approximately 250 feet northwest of the site. A previous California Department of Water Resources well survey identified a City of San Mateo irrigation well approximately 1,300 feet southeast of the site. A January 4, 2001 Well Receptor Survey for the adjacent former Chevron site indicated that no water wells were within 400 feet of the Chevron site based on questionnaire mailings to property owners, reconnaissance, and tenant interviews of the survey area. Since 1989, multiple phases of investigation and remediation have been conducted at the site. A total of 14 monitoring wells have been installed, including eleven onsite wells (MW-1, MW-2, MW-3, MW-7, , MW-10, MW-11, RW-1, RW-2, RW-3, RW-4, and RW-5) and seven offsite wells (MW-4, MW-5, MW-6, MW-8, MW-9, MW-12, and MW-13). Five soil vapor extraction/air sparge (SVE/AS) wells (SVE/AS-1 through SVE-AS-5) were installed in 2005. Groundwater monitoring has taken place since 1990. Fourteen additional soil borings were drilled, including B-1, TB-1 through TB-5, CB-1S through CB-4S, and CB-1V through CB-4V. During tank

Map ID
Direction
Distance
Elevation

MAP FINDINGS

Site

Database(s)

EDR ID Number
EPA ID Number

MOBIL 10-FTX / BP #11197 (Continued)

S101303232

replacement activities in 1991, soil in the UST vicinity was excavated to a depth of approximately 15 feet below ground surface (bgs) and soil in the western dispenser island vicinity was excavated to approximately 4 feet bgs. Wells MW-1 and MW-2 were destroyed during the 1991 tank replacement activities. Well MW-3 was paved over in 1992 and was uncovered intact in the fourth quarter of 2008. Interim remedial action took place in the late third quarter of 2000, involving the injection of 330 gallons of 7.5% hydrogen peroxide solution into wells MW-4 through MW-6 during four weekly events and to wells RW-2, RW-4, and RW-5 during one event to enhance natural attenuation. Based on the findings, Cambria proposed enhanced natural attenuation using hydrogen peroxide as the remedial approach. However, SMCHSA rejected this proposal due to insufficient data demonstrating stabilized hydrocarbon concentrations in site wells. A dual-phase extraction (DPE) pilot test was performed by URS from April 28 through May 1, 2003. The results of the DPE pilot test indicated that DPE could be implemented at the site. URS proposed additional pilot testing for in-situ enhanced bio-remediation alternatives. SMCHD rejected this proposal in a letter dated January 11, 2005. In response, URS recommended an AS/SVE feasibility study that was accepted by the SMCHD. In August and September 2005, URS installed two onsite monitoring wells (MW-10 and MW-11), two offsite monitoring wells (MW-12 and MW-13), and five dual-completion SVE/AS remedial wells (SVE/AS-1 through SVE/AS-5). The results of this investigation were reported in URS Well Installation Report, dated November 22, 2005. In November 2005, TRC Inc. (TRC) conducted a 4-day SVE/AS pilot test on the new remedial wells. The AS test was terminated after one day when field measurements indicated low to no response to air sparging. The remainder of the SVE test was completed, resulting in an estimated 46 to 48 foot radius of influence. In URS January 31, 2006 Feasibility Study and Revised Corrective Action Plan, DPE was proposed for implementation at the site to reduce the mass of hydrocarbons in soil and groundwater. The SMCHD accepted DPE as the remedial approach in a letter dated May 11, 2006. SECOR submitted a Remedial Action Work Plan, dated July 6, 2006, proposing a DPE system design using a thermal oxidizer and granular activated carbon to treat extracted vapor and groundwater, respectively. SMCHD approved the work plan in a letter dated December 6, 2006. Stantec (formerly SECOR) and Stratus Environmental Inc. completed DPE system installation in January 2009. On April 1, 2009, BP transferred the site to Delta Environmental as part of an environmental liability transfer contract executed by Delta. Delta will perform start-up of the DPE system in the second quarter of 2009. Stantec submitted a Remediation System Installation Report, dated April 3, 2009, documenting the installation of the DPE system and piping connections. Individual two-inch diameter Schedule 40 Polyvinyl Chloride (Sch 40 PVC) extraction conduits were run underground from a manifold within the remediation compound and connected to existing wells RW-2, RW-4, RW-5, and SVE-1 through SVE-5. Two additional future extraction conduits were also installed during the installation activities. The future conduits were terminated and capped directly southwest of well SVE-2 and are housed within a traffic rated vault at the point of termination. The ten extraction conduits were connected to the extraction and abatement equipment. On October 27, 2009, BP transferred the environmental consulting responsibilities from Delta Environmental to Stantec.

Map ID
Direction
Distance
Elevation

MAP FINDINGS

Site

Database(s)

EDR ID Number
EPA ID Number

MOBIL 10-FTX / BP #11197 (Continued)

S101303232

LUST:

Global Id: T0608100338
Contact Type: Local Agency Caseworker
Contact Name: DENO MILANO
Organization Name: SAN MATEO COUNTY LOP
Address: 2000 ALAMEDA DE LAS PULGAS SUITE 100
City: SAN MATEO
Email: dmilano@smcgov.org
Phone Number: 6503726292

Global Id: T0608100338
Contact Type: Regional Board Caseworker
Contact Name: Regional Water Board
Organization Name: SAN FRANCISCO BAY RWQCB (REGION 2)
Address: 1515 CLAY ST SUITE 1400
City: OAKLAND
Email: Not reported
Phone Number: Not reported

LUST:

Global Id: T0608100338
Action Type: RESPONSE
Date: 04/06/2011
Action: Well Installation Workplan

Global Id: T0608100338
Action Type: RESPONSE
Date: 10/12/2016
Action: Soil Vapor Intrusion Investigation Report

Global Id: T0608100338
Action Type: RESPONSE
Date: 11/15/2015
Action: Monitoring Report - Semi-Annually

Global Id: T0608100338
Action Type: RESPONSE
Date: 12/01/2018
Action: Electronic Reporting Submittal Due

Global Id: T0608100338
Action Type: ENFORCEMENT
Date: 07/20/2005
Action: Staff Letter - #20050720

Global Id: T0608100338
Action Type: ENFORCEMENT
Date: 06/15/2015
Action: Staff Letter - #20150615

Global Id: T0608100338
Action Type: ENFORCEMENT
Date: 12/06/2006
Action: Staff Letter - #20061206

Global Id: T0608100338

Map ID
Direction
Distance
Elevation

MAP FINDINGS

Site

Database(s)

EDR ID Number
EPA ID Number

MOBIL 10-FTX / BP #11197 (Continued)

S101303232

Action Type: ENFORCEMENT
Date: 04/22/2005
Action: Staff Letter - #20050422

Global Id: T0608100338
Action Type: ENFORCEMENT
Date: 08/27/2014
Action: Staff Letter - #20140827

Global Id: T0608100338
Action Type: ENFORCEMENT
Date: 08/27/2014
Action: Technical Correspondence / Assistance / Other - #20140827

Global Id: T0608100338
Action Type: RESPONSE
Date: 08/15/2012
Action: Monitoring Report - Quarterly

Global Id: T0608100338
Action Type: RESPONSE
Date: 10/02/2017
Action: Email Correspondence

Global Id: T0608100338
Action Type: RESPONSE
Date: 09/28/2018
Action: Correspondence

Global Id: T0608100338
Action Type: RESPONSE
Date: 12/22/2018
Action: Other Report / Document

Global Id: T0608100338
Action Type: RESPONSE
Date: 09/28/2018
Action: Electronic Reporting Submittal Due

Global Id: T0608100338
Action Type: ENFORCEMENT
Date: 06/07/2010
Action: Staff Letter - #20100607

Global Id: T0608100338
Action Type: ENFORCEMENT
Date: 09/20/2005
Action: Staff Letter - #20050920

Global Id: T0608100338
Action Type: ENFORCEMENT
Date: 05/08/2014
Action: Email Correspondence - #20140508

Global Id: T0608100338
Action Type: ENFORCEMENT
Date: 07/29/2014

Map ID
Direction
Distance
Elevation

MAP FINDINGS

Site

Database(s)

EDR ID Number
EPA ID Number

MOBIL 10-FTX / BP #11197 (Continued)

S101303232

Action: Technical Correspondence / Assistance / Other - #20140729

Global Id: T0608100338
Action Type: ENFORCEMENT
Date: 11/20/2007
Action: Staff Letter - #20071120

Global Id: T0608100338
Action Type: ENFORCEMENT
Date: 08/25/2014
Action: Technical Correspondence / Assistance / Other - #20140825

Global Id: T0608100338
Action Type: RESPONSE
Date: 05/15/2012
Action: Monitoring Report - Quarterly

Global Id: T0608100338
Action Type: RESPONSE
Date: 08/15/2011
Action: Monitoring Report - Quarterly

Global Id: T0608100338
Action Type: RESPONSE
Date: 11/17/2017
Action: Correspondence

Global Id: T0608100338
Action Type: RESPONSE
Date: 05/15/2016
Action: Monitoring Report - Semi-Annually

Global Id: T0608100338
Action Type: ENFORCEMENT
Date: 06/09/2011
Action: Staff Letter - #20110609

Global Id: T0608100338
Action Type: ENFORCEMENT
Date: 02/17/2016
Action: Email Correspondence - #20160217

Global Id: T0608100338
Action Type: ENFORCEMENT
Date: 01/30/2017
Action: Technical Correspondence / Assistance / Other - #20170130

Global Id: T0608100338
Action Type: ENFORCEMENT
Date: 02/28/2017
Action: Site Visit / Inspection / Sampling - #20170228

Global Id: T0608100338
Action Type: ENFORCEMENT
Date: 02/04/2016
Action: Staff Letter - #20160204

Map ID
Direction
Distance
Elevation

MAP FINDINGS

Site

Database(s)

EDR ID Number
EPA ID Number

MOBIL 10-FTX / BP #11197 (Continued)

S101303232

Global Id:	T0608100338
Action Type:	RESPONSE
Date:	11/15/2012
Action:	Monitoring Report - Quarterly
Global Id:	T0608100338
Action Type:	RESPONSE
Date:	07/06/2006
Action:	CAP/RAP - Final Remediation / Design Plan - Regulator Responded
Global Id:	T0608100338
Action Type:	RESPONSE
Date:	09/12/2011
Action:	Remedial Progress Report - Regulator Responded
Global Id:	T0608100338
Action Type:	RESPONSE
Date:	09/18/2013
Action:	Soil and Water Investigation Workplan - Regulator Responded
Global Id:	T0608100338
Action Type:	ENFORCEMENT
Date:	07/01/2010
Action:	Staff Letter - #20100701
Global Id:	T0608100338
Action Type:	ENFORCEMENT
Date:	02/06/2017
Action:	Staff Letter - #20170206
Global Id:	T0608100338
Action Type:	ENFORCEMENT
Date:	02/23/2017
Action:	Technical Correspondence / Assistance / Other - #20170223
Global Id:	T0608100338
Action Type:	ENFORCEMENT
Date:	08/24/2016
Action:	Email Correspondence - #20160824
Global Id:	T0608100338
Action Type:	RESPONSE
Date:	11/15/2013
Action:	Monitoring Report - Quarterly
Global Id:	T0608100338
Action Type:	RESPONSE
Date:	02/15/2014
Action:	Monitoring Report - Quarterly
Global Id:	T0608100338
Action Type:	RESPONSE
Date:	08/20/2013
Action:	Electronic Reporting Submittal Due
Global Id:	T0608100338
Action Type:	RESPONSE

Map ID
Direction
Distance
Elevation

MAP FINDINGS

Site

Database(s)

EDR ID Number
EPA ID Number

MOBIL 10-FTX / BP #11197 (Continued)

S101303232

Date: 05/15/2013
Action: Monitoring Report - Quarterly

Global Id: T0608100338
Action Type: RESPONSE
Date: 08/15/2013
Action: Monitoring Report - Quarterly

Global Id: T0608100338
Action Type: RESPONSE
Date: 04/24/2014
Action: Site Assessment Report

Global Id: T0608100338
Action Type: RESPONSE
Date: 11/15/2016
Action: Monitoring Report - Semi-Annually

Global Id: T0608100338
Action Type: RESPONSE
Date: 12/01/2018
Action: Other Report / Document

Global Id: T0608100338
Action Type: RESPONSE
Date: 06/11/2013
Action: Corrective Action Plan / Remedial Action Plan - Addendum - Regulator Responded

Global Id: T0608100338
Action Type: RESPONSE
Date: 02/15/2013
Action: Monitoring Report - Quarterly - Regulator Responded

Global Id: T0608100338
Action Type: RESPONSE
Date: 10/10/2016
Action: Soil Vapor Intrusion Investigation Report - Regulator Responded

Global Id: T0608100338
Action Type: RESPONSE
Date: 06/21/2005
Action: Other Report / Document - Regulator Responded

Global Id: T0608100338
Action Type: ENFORCEMENT
Date: 05/11/2006
Action: Staff Letter - #20060511

Global Id: T0608100338
Action Type: ENFORCEMENT
Date: 05/06/1991
Action: Notice of Responsibility - #19910506

Global Id: T0608100338
Action Type: ENFORCEMENT
Date: 02/24/2011
Action: Staff Letter - #20110224

Map ID
Direction
Distance
Elevation

MAP FINDINGS

Site

Database(s)

EDR ID Number
EPA ID Number

MOBIL 10-FTX / BP #11197 (Continued)

S101303232

Global Id: T0608100338
Action Type: ENFORCEMENT
Date: 03/01/2017
Action: Site Visit / Inspection / Sampling - #20170301

Global Id: T0608100338
Action Type: ENFORCEMENT
Date: 11/12/2015
Action: Email Correspondence - #20151112

Global Id: T0608100338
Action Type: RESPONSE
Date: 11/15/2004
Action: Monitoring Report - Quarterly

Global Id: T0608100338
Action Type: RESPONSE
Date: 02/15/2005
Action: Monitoring Report - Quarterly

Global Id: T0608100338
Action Type: RESPONSE
Date: 09/25/2003
Action: CAP/RAP - Feasibility Study Report

Global Id: T0608100338
Action Type: RESPONSE
Date: 10/09/2003
Action: Soil and Water Investigation Workplan

Global Id: T0608100338
Action Type: RESPONSE
Date: 03/11/2005
Action: Interim Remedial Action Plan

Global Id: T0608100338
Action Type: RESPONSE
Date: 05/15/2004
Action: Monitoring Report - Quarterly

Global Id: T0608100338
Action Type: RESPONSE
Date: 05/15/2005
Action: Monitoring Report - Quarterly

Global Id: T0608100338
Action Type: RESPONSE
Date: 08/15/2004
Action: Monitoring Report - Quarterly

Global Id: T0608100338
Action Type: RESPONSE
Date: 11/15/2005
Action: Monitoring Report - Quarterly

Global Id: T0608100338
Action Type: RESPONSE

Map ID
Direction
Distance
Elevation

MAP FINDINGS

Site

Database(s)

EDR ID Number
EPA ID Number

MOBIL 10-FTX / BP #11197 (Continued)

S101303232

Date: 05/15/2014
Action: Monitoring Report - Semi-Annually

Global Id: T0608100338
Action Type: RESPONSE
Date: 05/31/2017
Action: Soil Vapor Intrusion Investigation Report

Global Id: T0608100338
Action Type: ENFORCEMENT
Date: 05/26/2005
Action: Staff Letter - #20050526

Global Id: T0608100338
Action Type: ENFORCEMENT
Date: 08/14/2003
Action: Staff Letter - #20030814

Global Id: T0608100338
Action Type: ENFORCEMENT
Date: 07/30/2008
Action: Staff Letter - #20080730

Global Id: T0608100338
Action Type: ENFORCEMENT
Date: 08/06/2013
Action: Staff Letter - #20130806

Global Id: T0608100338
Action Type: RESPONSE
Date: 04/30/2015
Action: Soil Vapor Intrusion Investigation Report

Global Id: T0608100338
Action Type: RESPONSE
Date: 02/15/2006
Action: Monitoring Report - Quarterly

Global Id: T0608100338
Action Type: RESPONSE
Date: 09/30/2005
Action: Pilot Study/ Treatability Report

Global Id: T0608100338
Action Type: RESPONSE
Date: 11/15/2014
Action: Monitoring Report - Semi-Annually

Global Id: T0608100338
Action Type: RESPONSE
Date: 09/30/2005
Action: Site Assessment Report

Global Id: T0608100338
Action Type: RESPONSE
Date: 05/15/2015
Action: Monitoring Report - Semi-Annually

Map ID
Direction
Distance
Elevation

MAP FINDINGS

Site

Database(s)

EDR ID Number
EPA ID Number

MOBIL 10-FTX / BP #11197 (Continued)

S101303232

Global Id:	T0608100338
Action Type:	RESPONSE
Date:	09/30/2014
Action:	Other Report / Document
Global Id:	T0608100338
Action Type:	RESPONSE
Date:	03/13/2017
Action:	Site Assessment Report
Global Id:	T0608100338
Action Type:	RESPONSE
Date:	11/15/2017
Action:	Monitoring Report - Other
Global Id:	T0608100338
Action Type:	RESPONSE
Date:	08/14/2019
Action:	Well Destruction Workplan - Regulator Responded
Global Id:	T0608100338
Action Type:	RESPONSE
Date:	05/10/2017
Action:	Request for Closure - Regulator Responded
Global Id:	T0608100338
Action Type:	RESPONSE
Date:	01/31/2019
Action:	Other Workplan - Regulator Responded
Global Id:	T0608100338
Action Type:	RESPONSE
Date:	07/16/2018
Action:	Request for Closure - Regulator Responded
Global Id:	T0608100338
Action Type:	ENFORCEMENT
Date:	01/11/2005
Action:	Staff Letter - #20050111
Global Id:	T0608100338
Action Type:	ENFORCEMENT
Date:	02/07/2019
Action:	Staff Letter - #20190207
Global Id:	T0608100338
Action Type:	ENFORCEMENT
Date:	08/28/2012
Action:	Staff Letter - #20120828
Global Id:	T0608100338
Action Type:	ENFORCEMENT
Date:	10/18/2013
Action:	Staff Letter - #20131018
Global Id:	T0608100338
Action Type:	ENFORCEMENT

Map ID
Direction
Distance
Elevation

MAP FINDINGS

Site

Database(s)

EDR ID Number
EPA ID Number

MOBIL 10-FTX / BP #11197 (Continued)

S101303232

Date: 11/01/2018
Action: Staff Letter - #20181101

Global Id: T0608100338
Action Type: ENFORCEMENT
Date: 10/31/2018
Action: File Review - Closure - #20181031

Global Id: T0608100338
Action Type: ENFORCEMENT
Date: 10/04/2017
Action: Email Correspondence - #20171004

Global Id: T0608100338
Action Type: ENFORCEMENT
Date: 07/30/1991
Action: Notice of Responsibility - #19910730

Global Id: T0608100338
Action Type: ENFORCEMENT
Date: 10/03/2017
Action: Email Correspondence - #20171003

Global Id: T0608100338
Action Type: ENFORCEMENT
Date: 08/28/2018
Action: Staff Letter - #20180828

Global Id: T0608100338
Action Type: ENFORCEMENT
Date: 02/07/2019
Action: Notification - Preclosure - #20190207

Global Id: T0608100338
Action Type: ENFORCEMENT
Date: 10/22/2018
Action: Staff Letter - #20181022

Global Id: T0608100338
Action Type: ENFORCEMENT
Date: 12/13/2017
Action: Staff Letter - #20171213

Global Id: T0608100338
Action Type: ENFORCEMENT
Date: 10/23/2017
Action: Meeting - #20171023

Global Id: T0608100338
Action Type: ENFORCEMENT
Date: 08/07/2017
Action: Staff Letter - #20170817

Global Id: T0608100338
Action Type: ENFORCEMENT
Date: 11/14/2018
Action: Staff Letter - #20181114

Map ID
Direction
Distance
Elevation

MAP FINDINGS

Site

Database(s)

EDR ID Number
EPA ID Number

MOBIL 10-FTX / BP #11197 (Continued)

S101303232

Global Id: T0608100338
Action Type: ENFORCEMENT
Date: 10/17/2019
Action: Technical Correspondence / Assistance / Other - #20191017

Global Id: T0608100338
Action Type: ENFORCEMENT
Date: 09/03/2019
Action: Staff Letter - #20190903

Global Id: T0608100338
Action Type: ENFORCEMENT
Date: 04/10/2019
Action: Staff Letter - #20190410

Global Id: T0608100338
Action Type: ENFORCEMENT
Date: 10/09/2019
Action: Technical Correspondence / Assistance / Other - #20191009

Global Id: T0608100338
Action Type: ENFORCEMENT
Date: 10/23/2019
Action: Technical Correspondence / Assistance / Other - #20191023

Global Id: T0608100338
Action Type: ENFORCEMENT
Date: 08/07/2019
Action: Email Correspondence - #20190807

Global Id: T0608100338
Action Type: ENFORCEMENT
Date: 10/23/2019
Action: Technical Correspondence / Assistance / Other - #20191023

Global Id: T0608100338
Action Type: ENFORCEMENT
Date: 10/22/2019
Action: Technical Correspondence / Assistance / Other - #20191022

Global Id: T0608100338
Action Type: ENFORCEMENT
Date: 11/07/2018
Action: LOP Case Closure Summary to RB - #20181107

Global Id: T0608100338
Action Type: ENFORCEMENT
Date: 02/22/2018
Action: Clean Up Fund - Case Closure Review Summary Report (RSR)

Global Id: T0608100338
Action Type: ENFORCEMENT
Date: 02/04/2020
Action: Closure/No Further Action Letter - #20200204

Global Id: T0608100338
Action Type: ENFORCEMENT

Map ID
Direction
Distance
Elevation

MAP FINDINGS

Site

Database(s)

EDR ID Number
EPA ID Number

MOBIL 10-FTX / BP #11197 (Continued)

S101303232

Date: 10/07/2019
Action: Site Visit / Inspection / Sampling - #20191007

Global Id: T0608100338
Action Type: RESPONSE
Date: 05/23/2014
Action: Tank Removal Report / UST Sampling Report

Global Id: T0608100338
Action Type: RESPONSE
Date: 02/15/2008
Action: Monitoring Report - Quarterly

Global Id: T0608100338
Action Type: RESPONSE
Date: 07/24/2019
Action: Other Report / Document

Global Id: T0608100338
Action Type: RESPONSE
Date: 05/15/2017
Action: Monitoring Report - Semi-Annually

Global Id: T0608100338
Action Type: REMEDIATION
Date: 09/01/2000
Action: In Situ Physical/Chemical Treatment (other than SVE)

Global Id: T0608100338
Action Type: ENFORCEMENT
Date: 08/29/2013
Action: Staff Letter - #20130829

Global Id: T0608100338
Action Type: ENFORCEMENT
Date: 03/30/1992
Action: Site Visit / Inspection / Sampling

Global Id: T0608100338
Action Type: Other
Date: 03/09/1989
Action: Leak Discovery

Global Id: T0608100338
Action Type: Other
Date: 12/01/1989
Action: Leak Reported

Global Id: T0608100338
Action Type: RESPONSE
Date: 10/15/2008
Action: Monitoring Report - Quarterly

Global Id: T0608100338
Action Type: RESPONSE
Date: 05/15/2006
Action: Monitoring Report - Quarterly

Map ID
Direction
Distance
Elevation

MAP FINDINGS

Site

Database(s)

EDR ID Number
EPA ID Number

MOBIL 10-FTX / BP #11197 (Continued)

S101303232

Global Id:	T0608100338
Action Type:	RESPONSE
Date:	08/15/2005
Action:	Monitoring Report - Quarterly
Global Id:	T0608100338
Action Type:	RESPONSE
Date:	08/15/2006
Action:	Monitoring Report - Quarterly
Global Id:	T0608100338
Action Type:	RESPONSE
Date:	11/15/2006
Action:	Monitoring Report - Quarterly
Global Id:	T0608100338
Action Type:	RESPONSE
Date:	08/15/2007
Action:	Monitoring Report - Quarterly
Global Id:	T0608100338
Action Type:	RESPONSE
Date:	02/15/2009
Action:	Monitoring Report - Quarterly
Global Id:	T0608100338
Action Type:	RESPONSE
Date:	11/15/2009
Action:	Monitoring Report - Quarterly
Global Id:	T0608100338
Action Type:	RESPONSE
Date:	01/01/2008
Action:	CAP/RAP - Other Report
Global Id:	T0608100338
Action Type:	RESPONSE
Date:	08/15/2008
Action:	Monitoring Report - Quarterly
Global Id:	T0608100338
Action Type:	RESPONSE
Date:	08/15/2009
Action:	Monitoring Report - Quarterly
Global Id:	T0608100338
Action Type:	RESPONSE
Date:	09/14/2005
Action:	Other Report / Document
Global Id:	T0608100338
Action Type:	RESPONSE
Date:	06/13/2005
Action:	CAP/RAP - Feasibility Study Report
Global Id:	T0608100338
Action Type:	REMEDIATION

Map ID
Direction
Distance
Elevation

MAP FINDINGS

Site

Database(s)

EDR ID Number
EPA ID Number

MOBIL 10-FTX / BP #11197 (Continued)

S101303232

Date:	10/09/1991
Action:	Excavation
Global Id:	T0608100338
Action Type:	REMEDIATION
Date:	12/31/2011
Action:	Dual Phase Extraction
Global Id:	T0608100338
Action Type:	REMEDIATION
Date:	03/29/2011
Action:	Pump & Treat (P&T) Groundwater
Global Id:	T0608100338
Action Type:	REMEDIATION
Date:	11/30/2009
Action:	Dual Phase Extraction
Global Id:	T0608100338
Action Type:	REMEDIATION
Date:	12/01/2010
Action:	Dual Phase Extraction
Global Id:	T0608100338
Action Type:	REMEDIATION
Date:	03/25/2010
Action:	Dual Phase Extraction
Global Id:	T0608100338
Action Type:	REMEDIATION
Date:	11/08/2005
Action:	Soil Vapor Extraction (SVE)
Global Id:	T0608100338
Action Type:	REMEDIATION
Date:	07/26/2013
Action:	Dual Phase Extraction
Global Id:	T0608100338
Action Type:	REMEDIATION
Date:	09/28/2010
Action:	Dual Phase Extraction
Global Id:	T0608100338
Action Type:	REMEDIATION
Date:	04/02/2003
Action:	Dual Phase Extraction
Global Id:	T0608100338
Action Type:	REMEDIATION
Date:	08/27/2009
Action:	Dual Phase Extraction
Global Id:	T0608100338
Action Type:	REMEDIATION
Date:	10/01/2009
Action:	Dual Phase Extraction

Map ID
Direction
Distance
Elevation

MAP FINDINGS

Site

Database(s)

EDR ID Number
EPA ID Number

MOBIL 10-FTX / BP #11197 (Continued)

S101303232

Global Id:	T0608100338
Action Type:	REMEDIATION
Date:	06/17/2010
Action:	Dual Phase Extraction
Global Id:	T0608100338
Action Type:	REMEDIATION
Date:	06/14/2012
Action:	Dual Phase Extraction
Global Id:	T0608100338
Action Type:	REMEDIATION
Date:	09/30/2011
Action:	Pump & Treat (P&T) Groundwater
Global Id:	T0608100338
Action Type:	REMEDIATION
Date:	03/29/2012
Action:	Dual Phase Extraction
Global Id:	T0608100338
Action Type:	REMEDIATION
Date:	01/23/1992
Action:	Free Product Removal
Global Id:	T0608100338
Action Type:	ENFORCEMENT
Date:	05/18/2009
Action:	Staff Letter - #20090518
Global Id:	T0608100338
Action Type:	ENFORCEMENT
Date:	05/10/2013
Action:	Staff Letter - #20130510
Global Id:	T0608100338
Action Type:	ENFORCEMENT
Date:	05/22/2013
Action:	Staff Letter - #20130522
Global Id:	T0608100338
Action Type:	ENFORCEMENT
Date:	12/12/2013
Action:	Staff Letter - #20131212
Global Id:	T0608100338
Action Type:	ENFORCEMENT
Date:	12/04/2013
Action:	Technical Correspondence / Assistance / Other - #20131204
Global Id:	T0608100338
Action Type:	ENFORCEMENT
Date:	01/08/2014
Action:	Site Visit / Inspection / Sampling
Global Id:	T0608100338
Action Type:	RESPONSE

Map ID
Direction
Distance
Elevation

MAP FINDINGS

Site

Database(s)

EDR ID Number
EPA ID Number

MOBIL 10-FTX / BP #11197 (Continued)

S101303232

Date: 11/15/2008
Action: Monitoring Report - Quarterly

Global Id: T0608100338
Action Type: RESPONSE
Date: 05/15/2007
Action: Monitoring Report - Quarterly

Global Id: T0608100338
Action Type: RESPONSE
Date: 11/15/2007
Action: Monitoring Report - Quarterly

Global Id: T0608100338
Action Type: RESPONSE
Date: 05/15/2008
Action: Monitoring Report - Quarterly

Global Id: T0608100338
Action Type: RESPONSE
Date: 05/15/2009
Action: Monitoring Report - Quarterly

Global Id: T0608100338
Action Type: RESPONSE
Date: 02/15/2007
Action: Monitoring Report - Quarterly

Global Id: T0608100338
Action Type: RESPONSE
Date: 02/15/2011
Action: Monitoring Report - Quarterly

Global Id: T0608100338
Action Type: RESPONSE
Date: 05/15/2011
Action: Monitoring Report - Quarterly

Global Id: T0608100338
Action Type: RESPONSE
Date: 02/15/2010
Action: Monitoring Report - Quarterly

Global Id: T0608100338
Action Type: RESPONSE
Date: 08/15/2010
Action: Monitoring Report - Quarterly

Global Id: T0608100338
Action Type: RESPONSE
Date: 11/15/2010
Action: Monitoring Report - Quarterly

Global Id: T0608100338
Action Type: RESPONSE
Date: 11/15/2011
Action: Monitoring Report - Quarterly

Map ID
Direction
Distance
Elevation

MAP FINDINGS

Site

Database(s)

EDR ID Number
EPA ID Number

MOBIL 10-FTX / BP #11197 (Continued)

S101303232

Global Id: T0608100338
Action Type: RESPONSE
Date: 02/15/2012
Action: Monitoring Report - Quarterly

Global Id: T0608100338
Action Type: RESPONSE
Date: 05/15/2010
Action: Monitoring Report - Quarterly

Global Id: T0608100338
Action Type: RESPONSE
Date: 12/31/2019
Action: Well Destruction Report

Global Id: T0608100338
Action Type: ENFORCEMENT
Date: 07/13/2009
Action: Staff Letter - #20090713

Global Id: T0608100338
Action Type: ENFORCEMENT
Date: 02/10/2015
Action: Staff Letter - #20150210

LUST:

Global Id: T0608100338
Status: Open - Case Begin Date
Status Date: 01/07/1991

Global Id: T0608100338
Status: Open - Site Assessment
Status Date: 01/07/1991

Global Id: T0608100338
Status: Open - Remediation
Status Date: 11/10/2005

Global Id: T0608100338
Status: Open - Verification Monitoring
Status Date: 08/26/2013

Global Id: T0608100338
Status: Open - Eligible for Closure
Status Date: 08/30/2018

Global Id: T0608100338
Status: Completed - Case Closed
Status Date: 02/04/2020

San Mateo Co. BI:

Name: UNOCAL 76
Address: 230 EL CAMINO REAL
City,State,Zip: SAN MATEO, CA 94401
Region: SAN MATEO

Map ID
Direction
Distance
Elevation

MAP FINDINGS

Site

Database(s)

EDR ID Number
EPA ID Number

MOBIL 10-FTX / BP #11197 (Continued)

S101303232

Facility ID: FA0016916
Prog Element Code: UNDERGROUND TANK - GENERAL
Record Id: PR0022117
Description: UNDERGROUND TANK - GENERAL
Facility Status: Inactive, non-billable
Program Category: UNDERGROUND TANK PROGRAM

Name: UNOCAL 76
Address: 230 EL CAMINO REAL
City,State,Zip: SAN MATEO, CA 94401
Region: SAN MATEO
Facility ID: FA0016916
Prog Element Code: STORES MV FUELS OR WASTE ONLY
Record Id: PR0025159
Description: STORES MV FUELS OR WASTE ONLY
Facility Status: Inactive, non-billable
Program Category: BUSINESS PLAN PROGRAM

Name: UNOCAL 76
Address: 230 EL CAMINO REAL
City,State,Zip: SAN MATEO, CA 94401
Region: SAN MATEO
Facility ID: FA0016916
Prog Element Code: GENERATES <27 GAL/YEAR
Record Id: PR0025160
Description: GENERATES <27 GAL/YEAR
Facility Status: Inactive, non-billable
Program Category: HAZARDOUS WASTE PROGRAM

Name: UNOCAL 76
Address: 230 EL CAMINO REAL
City,State,Zip: SAN MATEO, CA 94401
Region: SAN MATEO
Facility ID: FA0046773
Prog Element Code: GENERATES <27 GAL/YEAR
Record Id: PR0063662
Description: GENERATES <27 GAL/YEAR
Facility Status: Inactive, non-billable
Program Category: HAZARDOUS WASTE PROGRAM

Name: UNOCAL 76
Address: 230 EL CAMINO REAL
City,State,Zip: SAN MATEO, CA 94401
Region: SAN MATEO
Facility ID: FA0046773
Prog Element Code: STORES MV FUELS OR WASTE ONLY
Record Id: PR0063660
Description: STORES MV FUELS OR WASTE ONLY
Facility Status: Inactive, non-billable
Program Category: BUSINESS PLAN PROGRAM

Name: UNOCAL 76
Address: 230 EL CAMINO REAL
City,State,Zip: SAN MATEO, CA 94401
Region: SAN MATEO
Facility ID: FA0046773
Prog Element Code: STORMWATER ANNUAL INSPECTION FEE

Map ID
Direction
Distance
Elevation

MAP FINDINGS

Site

Database(s)

EDR ID Number
EPA ID Number

MOBIL 10-FTX / BP #11197 (Continued)

S101303232

Record Id: PR0068918
Description: STORMWATER ANNUAL FEE - INSP FREQ EVERY 2 YRS
Facility Status: Inactive, non-billable
Program Category: STORMWATER

Name: UNOCAL 76
Address: 230 EL CAMINO REAL
City,State,Zip: SAN MATEO, CA 94401
Region: SAN MATEO
Facility ID: FA0046773
Prog Element Code: UNDERGROUND TANK - GENERAL
Record Id: PR0063663
Description: UNDERGROUND TANK - GENERAL
Facility Status: Inactive, non-billable
Program Category: UNDERGROUND TANK PROGRAM

CORTESE:

Name: MOBIL 10-FTX / BP #11197
Address: 230 SOUTH EL CAMINO REAL
City,State,Zip: SAN MATEO, CA 94401
Region: CORTESE
Envirostor Id: Not reported
Global ID: T0608100338
Site/Facility Type: LUST CLEANUP SITE
Cleanup Status: COMPLETED - CASE CLOSED
Status Date: Not reported
Site Code: Not reported
Latitude: Not reported
Longitude: Not reported
Owner: Not reported
Enf Type: Not reported
Swat R: Not reported
Flag: active
Order No: Not reported
Waste Discharge System No: Not reported
Effective Date: Not reported
Region 2: Not reported
WID Id: Not reported
Solid Waste Id No: Not reported
Waste Management Uit Name: Not reported
File Name: Active Open

HIST CORTESE:

edr_fname: BP
edr_fadd1: 230 EL CAMINO REAL
City,State,Zip: SAN MATEO, CA 94401
Region: CORTESE
Facility County Code: 41
Reg By: LTNKA
Reg Id: 41-0355

CERS:

Name: MOBIL 10-FTX / BP #11197
Address: 230 SOUTH EL CAMINO REAL
City,State,Zip: SAN MATEO, CA 94401
Site ID: 202381

Map ID
Direction
Distance
Elevation

MAP FINDINGS

Site

Database(s)

EDR ID Number
EPA ID Number

MOBIL 10-FTX / BP #11197 (Continued)

S101303232

CERS ID: T0608100338
CERS Description: Leaking Underground Storage Tank Cleanup Site

Affiliation:

Affiliation Type Desc: Local Agency Caseworker
Entity Name: DENO MILANO - SAN MATEO COUNTY LOP
Entity Title: Not reported
Affiliation Address: 2000 ALAMEDA DE LAS PULGAS SUITE 100
Affiliation City: SAN MATEO
Affiliation State: CA
Affiliation Country: Not reported
Affiliation Zip: Not reported
Affiliation Phone: 6503726292

Affiliation Type Desc: Regional Board Caseworker
Entity Name: Regional Water Board - SAN FRANCISCO BAY RWQCB (REGION 2)
Entity Title: Not reported
Affiliation Address: 1515 CLAY ST SUITE 1400
Affiliation City: OAKLAND
Affiliation State: CA
Affiliation Country: Not reported
Affiliation Zip: Not reported
Affiliation Phone: Not reported

BT420
WSW
1/4-1/2
0.378 mi.
1995 ft.

HILLSBOROUGH SHELL
94 S EL CAMINO REAL
SAN MATEO, CA 94401
Site 1 of 2 in cluster BT

LUST S101593766
CA FID UST N/A

Relative:
Higher
Actual:
29 ft.

SAN MATEO CO. LUST:
Name: SHELL
Address: 94 S EL CAMINO REAL
City,State,Zip: SAN MATEO, CA
Region: SAN MATEO
Facility ID: 110020
Facility Status: 9- Case Closed
Global ID: T0608100493
APN Number: Not reported
Case Type: SAN MATEO, CA
EDR Link ID: SAN MATEO, CA

CA FID UST:

Facility ID: 41000474
Regulated By: UTNKA
Regulated ID: Not reported
Cortese Code: Not reported
SIC Code: Not reported
Facility Phone: 4155795884
Mail To: Not reported
Mailing Address: P.O. BOX 5500
Mailing Address 2: Not reported
Mailing City,St,Zip: SAN MATEO 94401
Contact: Not reported
Contact Phone: Not reported
DUNs Number: Not reported
NPDES Number: Not reported

Map ID
Direction
Distance
Elevation

MAP FINDINGS

Site

Database(s)

EDR ID Number
EPA ID Number

HILLSBOROUGH SHELL (Continued)

S101593766

EPA ID: Not reported
Comments: Not reported
Status: Active

**BT421
WSW
1/4-1/2
0.378 mi.
1995 ft.**

**SHELL
94 SOUTH EL CAMINO REAL
SAN MATEO, CA 94401
Site 2 of 2 in cluster BT**

**LUST
San Mateo Co. BI
Cortese
HIST CORTESE
CERS**

**S103894157
N/A**

**Relative:
Higher**

**Actual:
29 ft.**

LUST:

Name: SHELL
Address: 94 SOUTH EL CAMINO REAL
City,State,Zip: SAN MATEO, CA 94401
Lead Agency: SAN MATEO COUNTY LOP
Case Type: LUST Cleanup Site
Geo Track: http://geotracker.waterboards.ca.gov/profile_report.asp?global_id=T0608100493
Global Id: T0608100493
Latitude: 37.564468
Longitude: -122.328112
Status: Completed - Case Closed
Status Date: 10/30/2001
Case Worker: Not reported
RB Case Number: 41-0517
Local Agency: Not reported
File Location: Local Agency
Local Case Number: 110020
Potential Media Affect: Other Groundwater (uses other than drinking water)
Potential Contaminants of Concern: Gasoline
Site History: Not reported

LUST:

Global Id: T0608100493
Contact Type: Regional Board Caseworker
Contact Name: Regional Water Board
Organization Name: SAN FRANCISCO BAY RWQCB (REGION 2)
Address: 1515 CLAY ST SUITE 1400
City: OAKLAND
Email: Not reported
Phone Number: Not reported

LUST:

Global Id: T0608100493
Action Type: ENFORCEMENT
Date: 01/31/1989
Action: Notice of Responsibility - #1

Global Id: T0608100493
Action Type: REMEDIATION
Date: 08/11/1995
Action: Free Product Removal

Global Id: T0608100493
Action Type: Other
Date: 03/02/1987
Action: Leak Discovery

Global Id: T0608100493

Map ID
Direction
Distance
Elevation

MAP FINDINGS

Site

Database(s)

EDR ID Number
EPA ID Number

SHELL (Continued)

S103894157

Action Type: Other
Date: 03/02/1987
Action: Leak Reported

LUST:

Global Id: T0608100493
Status: Open - Case Begin Date
Status Date: 03/02/1987

Global Id: T0608100493
Status: Completed - Case Closed
Status Date: 10/30/2001

San Mateo Co. BI:

Name: HILLSBOROUGH SHELL
Address: 94 EL CAMINO REAL
City,State,Zip: SAN MATEO, CA 94401
Region: SAN MATEO
Facility ID: FA0016914
Prog Element Code: UNDERGROUND TANK - GENERAL
Record Id: PR0022116
Description: UNDERGROUND TANK - GENERAL
Facility Status: Inactive, non-billable
Program Category: UNDERGROUND TANK PROGRAM

Name: HILLSBOROUGH SHELL
Address: 94 EL CAMINO REAL
City,State,Zip: SAN MATEO, CA 94401
Region: SAN MATEO
Facility ID: FA0016914
Prog Element Code: GENERATES and RECYCLES WASTE OIL/SOLVENT
Record Id: PR0024083
Description: GENERATES & RECYCLES WASTE OIL/SOLVENT
Facility Status: Inactive, non-billable
Program Category: HAZARDOUS WASTE PROGRAM

Name: HILLSBOROUGH SHELL
Address: 94 EL CAMINO REAL
City,State,Zip: SAN MATEO, CA 94401
Region: SAN MATEO
Facility ID: FA0016914
Prog Element Code: STORES HAZ MAT <219GAL,1,999LB, 879FT3
Record Id: PR0003282
Description: STORES HAZ MAT <219GAL,1,999LB, 879CF
Facility Status: Inactive, non-billable
Program Category: BUSINESS PLAN PROGRAM

CORTESE:

Name: SHELL
Address: 94 SOUTH EL CAMINO REAL
City,State,Zip: SAN MATEO, CA 94401
Region: CORTESE
Envirostor Id: Not reported
Global ID: T0608100493
Site/Facility Type: LUST CLEANUP SITE

Map ID
Direction
Distance
Elevation

MAP FINDINGS

Site

Database(s)

EDR ID Number
EPA ID Number

SHELL (Continued)

S103894157

Cleanup Status: COMPLETED - CASE CLOSED
Status Date: Not reported
Site Code: Not reported
Latitude: Not reported
Longitude: Not reported
Owner: Not reported
Enf Type: Not reported
Swat R: Not reported
Flag: active
Order No: Not reported
Waste Discharge System No: Not reported
Effective Date: Not reported
Region 2: Not reported
WID Id: Not reported
Solid Waste Id No: Not reported
Waste Management Uit Name: Not reported
File Name: Active Open

HIST CORTESE:

edr_fname: SHELL
edr_fadd1: 94 EL CAMINO REAL
City,State,Zip: SAN MATEO, CA
Region: CORTESE
Facility County Code: 41
Reg By: LTNKA
Reg Id: 41-0517

CERS:

Name: SHELL
Address: 94 SOUTH EL CAMINO REAL
City,State,Zip: SAN MATEO, CA 94401
Site ID: 239446
CERS ID: T0608100493
CERS Description: Leaking Underground Storage Tank Cleanup Site

Affiliation:

Affiliation Type Desc: Regional Board Caseworker
Entity Name: Regional Water Board - SAN FRANCISCO BAY RWQCB (REGION 2)
Entity Title: Not reported
Affiliation Address: 1515 CLAY ST SUITE 1400
Affiliation City: OAKLAND
Affiliation State: CA
Affiliation Country: Not reported
Affiliation Zip: Not reported
Affiliation Phone: Not reported

422
WSW
1/4-1/2
0.410 mi.
2163 ft.

SHELL
94 EL CAMINO REAL
SAN MATEO, CA 94401

LUST S105194479
N/A

Relative:
Higher
Actual:
30 ft.

LUST REG 2:
Region: 2
Facility Id: Not reported
Facility Status: Case Closed

Map ID
Direction
Distance
Elevation

MAP FINDINGS

Site

Database(s)

EDR ID Number
EPA ID Number

SHELL (Continued)

S105194479

Case Number: 110020
How Discovered: OM
Leak Cause: Unknown
Leak Source: Unknown
Date Leak Confirmed: Not reported
Oversight Program: LUST
Prelim. Site Assessment Workplan Submitted: Not reported
Preliminary Site Assessment Began: Not reported
Pollution Characterization Began: Not reported
Pollution Remediation Plan Submitted: Not reported
Date Remediation Action Underway: Not reported
Date Post Remedial Action Monitoring Began: Not reported

BU423
SW
1/4-1/2
0.431 mi.
2278 ft.

THE TOWERS
20 WEST 3RD AVENUE
SAN MATEO, CA 94402
Site 1 of 2 in cluster BU

LUST **S106933068**
SWEEPS UST **N/A**
Cortese
CERS

Relative:
Higher
Actual:
38 ft.

SAN MATEO CO. LUST:
Name: THE TOWERS
Address: 20 W 3RD AVE
City,State,Zip: SAN MATEO, CA
Region: SAN MATEO
Facility ID: 110122
Facility Status: 9- Case Closed
Global ID: T0608101119
APN Number: Not reported
Case Type: SAN MATEO, CA
EDR Link ID: SAN MATEO, CA

LUST:

Name: THE TOWERS
Address: 20 WEST 3RD AVENUE
City,State,Zip: SAN MATEO, CA 94402
Lead Agency: SAN MATEO COUNTY LOP
Case Type: LUST Cleanup Site
Geo Track: http://geotracker.waterboards.ca.gov/profile_report.asp?global_id=T0608101119
Global Id: T0608101119
Latitude: 37.562842
Longitude: -122.326517
Status: Completed - Case Closed
Status Date: 09/02/1999
Case Worker: Not reported
RB Case Number: 41-1227
Local Agency: Not reported
File Location: Local Agency
Local Case Number: 110122
Potential Media Affect: Under Investigation
Potential Contaminants of Concern: Diesel
Site History: Not reported

LUST:

Global Id: T0608101119
Contact Type: Regional Board Caseworker
Contact Name: Regional Water Board
Organization Name: SAN FRANCISCO BAY RWQCB (REGION 2)
Address: 1515 CLAY ST SUITE 1400

Map ID
Direction
Distance
Elevation

MAP FINDINGS

Site

Database(s)

EDR ID Number
EPA ID Number

THE TOWERS (Continued)

S106933068

City: OAKLAND
Email: Not reported
Phone Number: Not reported

LUST:
Global Id: T0608101119
Action Type: ENFORCEMENT
Date: 10/21/1998
Action: Notice of Responsibility - #1

LUST:
Global Id: T0608101119
Status: Open - Case Begin Date
Status Date: 10/21/1998

Global Id: T0608101119
Status: Completed - Case Closed
Status Date: 09/02/1999

SWEEPS UST:
Name: TOWERS ASSOCIATION
Address: 20 WEST 3RD AVE
City: SAN MATEO
Status: Active
Comp Number: 110120
Number: 1
Board Of Equalization: Not reported
Referral Date: 04-20-94
Action Date: 04-20-94
Created Date: 01-13-94
Owner Tank Id: UNK
SWRCB Tank Id: 41-000-110120-000001
Tank Status: A
Capacity: 200
Active Date: 04-20-94
Tank Use: M.V. FUEL
STG: P
Content: DIESEL
Number Of Tanks: 1

CORTESE:
Name: THE TOWERS
Address: 20 WEST 3RD AVENUE
City,State,Zip: SAN MATEO, CA 94402
Region: CORTESE
Envirostor Id: Not reported
Global ID: T0608101119
Site/Facility Type: LUST CLEANUP SITE
Cleanup Status: COMPLETED - CASE CLOSED
Status Date: Not reported
Site Code: Not reported
Latitude: Not reported
Longitude: Not reported
Owner: Not reported

Map ID
Direction
Distance
Elevation

MAP FINDINGS

Site

Database(s)

EDR ID Number
EPA ID Number

THE TOWERS (Continued)

S106933068

Enf Type: Not reported
Swat R: Not reported
Flag: active
Order No: Not reported
Waste Discharge System No: Not reported
Effective Date: Not reported
Region 2: Not reported
WID Id: Not reported
Solid Waste Id No: Not reported
Waste Management Uit Name: Not reported
File Name: Active Open

CERS:

Name: THE TOWERS
Address: 20 W 3RD AVE
City,State,Zip: SAN MATEO, CA 94402
Site ID: 75351
CERS ID: T0608101119
CERS Description: Leaking Underground Storage Tank Cleanup Site

Violations:

Site ID: 75351
Site Name: THE TOWERS
Violation Date: 10-23-2013
Citation: 19 CCR 4 2729.2(a)(3) - California Code of Regulations, Title 19, Chapter 4, Section(s) 2729.2(a)(3)
Violation Description: Failure to complete and/or submit an annotated site map if required by CUPA.
Violation Notes: Returned to compliance on 02/11/2014.
Violation Division: San Mateo County Environmental Health
Violation Program: HMRRP
Violation Source: CERS

Site ID: 75351
Site Name: THE TOWERS
Violation Date: 10-23-2013
Citation: 19 CCR 4 2729.5 - California Code of Regulations, Title 19, Chapter 4, Section(s) 2729.5
Violation Description: Failure to submit inventory reports (Activities, Owner/Operator, Hazardous Materials Descriptions and Map pages, if required. Documentation must be resubmitted (for facilities which exceed EPCRA thresholds) or re-certified (for facilities which do not exceed EPCRA thresholds) by March 1.
Violation Notes: Returned to compliance on 02/11/2014.
Violation Division: San Mateo County Environmental Health
Violation Program: HMRRP
Violation Source: CERS

Evaluation:

Eval General Type: Other/Unknown
Eval Date: 01-25-2019
Violations Found: No
Eval Type: Other, not routine, done by local agency
Eval Notes: Reviewed and accepted certified HMBP.
Eval Division: San Mateo County Environmental Health
Eval Program: HMRRP
Eval Source: CERS

Map ID
Direction
Distance
Elevation

MAP FINDINGS

Site

Database(s)

EDR ID Number
EPA ID Number

THE TOWERS (Continued)

S106933068

Eval General Type:	Other/Unknown
Eval Date:	02-11-2014
Violations Found:	No
Eval Type:	Other, not routine, done by local agency
Eval Notes:	Not reported
Eval Division:	San Mateo County Environmental Health
Eval Program:	HMRRP
Eval Source:	CERS
Eval General Type:	Compliance Evaluation Inspection
Eval Date:	07-29-2015
Violations Found:	No
Eval Type:	Routine done by local agency
Eval Notes:	Not reported
Eval Division:	San Mateo County Environmental Health
Eval Program:	HMRRP
Eval Source:	CERS
Eval General Type:	Other/Unknown
Eval Date:	07-31-2015
Violations Found:	No
Eval Type:	Other, not routine, done by local agency
Eval Notes:	Not reported
Eval Division:	San Mateo County Environmental Health
Eval Program:	HMRRP
Eval Source:	CERS
Eval General Type:	Other/Unknown
Eval Date:	09-14-2016
Violations Found:	No
Eval Type:	Other, not routine, done by local agency
Eval Notes:	Certified plan was declined due to inconsistent information and updates needed.
Eval Division:	San Mateo County Environmental Health
Eval Program:	HMRRP
Eval Source:	CERS
Eval General Type:	Other/Unknown
Eval Date:	09-24-2014
Violations Found:	No
Eval Type:	Other, not routine, done by local agency
Eval Notes:	Not reported
Eval Division:	San Mateo County Environmental Health
Eval Program:	HMRRP
Eval Source:	CERS
Eval General Type:	Compliance Evaluation Inspection
Eval Date:	10-02-2017
Violations Found:	No
Eval Type:	Routine done by local agency
Eval Notes:	I met with Tatiana Shestakov to follow-up on the initial inspection report from 9/25/17. On this visit we reviewed the HMBP including the map. The plan was in the office and will be available for review .Tatiana indicated that she would keep all the environmental documents together in a binder for future inspections. The fire extinguishers and first aid kit were both located for addition to the map. The spill kit was located in the generator room. The tank is located immediately

Map ID
Direction
Distance
Elevation

MAP FINDINGS

Site

Database(s)

EDR ID Number
EPA ID Number

THE TOWERS (Continued)

S106933068

outside the building and the generator is inside the building, below grade, approximately underneath the generator tank. We discussed the training plan requirements, including documenting the training for the two managers and one doorman. Submit an updated HMBP (in the online portal) and training records to Env. Health by Oct. 25th per the last inspection report.

Eval Division: San Mateo County Environmental Health
Eval Program: HMRRP
Eval Source: CERS

Eval General Type: Other/Unknown
Eval Date: 10-17-2017
Violations Found: No
Eval Type: Other, not routine, done by local agency
Eval Notes: Not reported
Eval Division: San Mateo County Environmental Health
Eval Program: HMRRP
Eval Source: CERS

Eval General Type: Compliance Evaluation Inspection
Eval Date: 10-22-2019
Violations Found: No
Eval Type: Routine done by local agency
Eval Notes: An aboveground diesel tank (250 gal) fuels a below grade emergency generator and fire pumps system (includes power to building and water supply). Piping to generator from tank is does not have secondary containment. Continue to inspect this piping regularly to ensure no leaks occur in the diesel fuel line in steel pipes. Tatiana is the property manager on site for the owners associate which submits the business plan. Federal hazard categories updated and HMBP certified during the inspection.

Eval Division: San Mateo County Environmental Health
Eval Program: HMRRP
Eval Source: CERS

Eval General Type: Compliance Evaluation Inspection
Eval Date: 10-23-2013
Violations Found: Yes
Eval Type: Routine done by local agency
Eval Notes: Not reported
Eval Division: San Mateo County Environmental Health
Eval Program: HMRRP
Eval Source: CERS

Eval General Type: Other/Unknown
Eval Date: 10-28-2019
Violations Found: No
Eval Type: Other, not routine, done by local agency
Eval Notes: Reviewed two submissions with minor updates.
Eval Division: San Mateo County Environmental Health
Eval Program: HMRRP
Eval Source: CERS

Eval General Type: Other/Unknown
Eval Date: 11-15-2016
Violations Found: No
Eval Type: Other, not routine, done by local agency

Map ID
Direction
Distance
Elevation

MAP FINDINGS

Site

Database(s)

EDR ID Number
EPA ID Number

THE TOWERS (Continued)

S106933068

Eval Notes: Not reported
Eval Division: San Mateo County Environmental Health
Eval Program: HMRRP
Eval Source: CERS

Enforcement Action:
Site ID: 75351
Site Name: THE TOWERS
Site Address: 20 W 3RD AVE
Site City: SAN MATEO
Site Zip: 94402
Enf Action Date: 10-23-2013
Enf Action Type: Notice of Violation (Unified Program)
Enf Action Description: Notice of Violation Issued by the Inspector at the Time of Inspection
Enf Action Notes: Not reported
Enf Action Division: San Mateo County Environmental Health
Enf Action Program: HMRRP
Enf Action Source: CERS

Coordinates:
Site ID: 75351
Facility Name: THE TOWERS
Env Int Type Code: LUSTCS
Program ID: T0608101119
Coord Name: Not reported
Ref Point Type Desc: Unknown
Latitude: 37.562842
Longitude: -122.326517

Affiliation:
Affiliation Type Desc: Document Preparer
Entity Name: Tatiana Shestakov
Entity Title: Not reported
Affiliation Address: Not reported
Affiliation City: Not reported
Affiliation State: Not reported
Affiliation Country: Not reported
Affiliation Zip: Not reported
Affiliation Phone: Not reported

Affiliation Type Desc: Environmental Contact
Entity Name: Tatiana Shestakov
Entity Title: Not reported
Affiliation Address: 20 West Third Ave
Affiliation City: San Mateo
Affiliation State: CA
Affiliation Country: Not reported
Affiliation Zip: 94402
Affiliation Phone: Not reported

Affiliation Type Desc: Facility Mailing Address
Entity Name: Mailing Address
Entity Title: Not reported
Affiliation Address: 20 W 3RD AVE
Affiliation City: SAN MATEO
Affiliation State: CA

Map ID
Direction
Distance
Elevation

MAP FINDINGS

Site

Database(s)

EDR ID Number
EPA ID Number

THE TOWERS (Continued)

S106933068

Affiliation Country: Not reported
Affiliation Zip: 94402
Affiliation Phone: Not reported

Affiliation Type Desc: Operator
Entity Name: Tatiana Shestakov
Entity Title: Not reported
Affiliation Address: Not reported
Affiliation City: Not reported
Affiliation State: Not reported
Affiliation Country: Not reported
Affiliation Zip: Not reported
Affiliation Phone: (650) 342-4269

Affiliation Type Desc: Regional Board Caseworker
Entity Name: Regional Water Board - SAN FRANCISCO BAY RWQCB (REGION 2)
Entity Title: Not reported
Affiliation Address: 1515 CLAY ST SUITE 1400
Affiliation City: OAKLAND
Affiliation State: CA
Affiliation Country: Not reported
Affiliation Zip: Not reported
Affiliation Phone: Not reported

Affiliation Type Desc: Identification Signer
Entity Name: Tatiana Shestakov
Entity Title: Property Manager
Affiliation Address: Not reported
Affiliation City: Not reported
Affiliation State: Not reported
Affiliation Country: Not reported
Affiliation Zip: Not reported
Affiliation Phone: Not reported

Affiliation Type Desc: Parent Corporation
Entity Name: THE TOWERS
Entity Title: Not reported
Affiliation Address: Not reported
Affiliation City: Not reported
Affiliation State: Not reported
Affiliation Country: Not reported
Affiliation Zip: Not reported
Affiliation Phone: Not reported

Affiliation Type Desc: CUPA District
Entity Name: San Mateo County Environmental Health
Entity Title: Not reported
Affiliation Address: 2000 Alameda de las Pulgas, Suite 100
Affiliation City: San Mateo
Affiliation State: CA
Affiliation Country: Not reported
Affiliation Zip: 94403
Affiliation Phone: (650) 372-6200

Affiliation Type Desc: Legal Owner
Entity Name: THE TOWERS HOMEOWNERS ASSOC CO
Entity Title: Not reported

Map ID
Direction
Distance
Elevation

MAP FINDINGS

Site

Database(s)

EDR ID Number
EPA ID Number

THE TOWERS (Continued)

S106933068

Affiliation Address: 20 3RD
Affiliation City: SAN MATEO
Affiliation State: CA
Affiliation Country: United States
Affiliation Zip: 94402
Affiliation Phone: (650) 342-4269

Name: THE TOWERS
Address: 20 W 3RD AVE
City,State,Zip: SAN MATEO, CA 94402
Site ID: 75351
CERS ID: 10063918
CERS Description: Chemical Storage Facilities

Violations:

Site ID: 75351
Site Name: THE TOWERS
Violation Date: 10-23-2013
Citation: 19 CCR 4 2729.2(a)(3) - California Code of Regulations, Title 19, Chapter 4, Section(s) 2729.2(a)(3)
Violation Description: Failure to complete and/or submit an annotated site map if required by CUPA.
Violation Notes: Returned to compliance on 02/11/2014.
Violation Division: San Mateo County Environmental Health
Violation Program: HMRRP
Violation Source: CERS

Site ID: 75351
Site Name: THE TOWERS
Violation Date: 10-23-2013
Citation: 19 CCR 4 2729.5 - California Code of Regulations, Title 19, Chapter 4, Section(s) 2729.5
Violation Description: Failure to submit inventory reports (Activities, Owner/Operator, Hazardous Materials Descriptions and Map pages, if required. Documentation must be resubmitted (for facilities which exceed EPCRA thresholds) or re-certified (for facilities which do not exceed EPCRA thresholds) by March 1.
Violation Notes: Returned to compliance on 02/11/2014.
Violation Division: San Mateo County Environmental Health
Violation Program: HMRRP
Violation Source: CERS

Evaluation:

Eval General Type: Other/Unknown
Eval Date: 01-25-2019
Violations Found: No
Eval Type: Other, not routine, done by local agency
Eval Notes: Reviewed and accepted certified HMBP.
Eval Division: San Mateo County Environmental Health
Eval Program: HMRRP
Eval Source: CERS

Eval General Type: Other/Unknown
Eval Date: 02-11-2014
Violations Found: No
Eval Type: Other, not routine, done by local agency

Map ID
Direction
Distance
Elevation

MAP FINDINGS

Site

Database(s)

EDR ID Number
EPA ID Number

THE TOWERS (Continued)

S106933068

Eval Notes: Not reported
Eval Division: San Mateo County Environmental Health
Eval Program: HMRRP
Eval Source: CERS

Eval General Type: Compliance Evaluation Inspection
Eval Date: 07-29-2015
Violations Found: No
Eval Type: Routine done by local agency
Eval Notes: Not reported
Eval Division: San Mateo County Environmental Health
Eval Program: HMRRP
Eval Source: CERS

Eval General Type: Other/Unknown
Eval Date: 07-31-2015
Violations Found: No
Eval Type: Other, not routine, done by local agency
Eval Notes: Not reported
Eval Division: San Mateo County Environmental Health
Eval Program: HMRRP
Eval Source: CERS

Eval General Type: Other/Unknown
Eval Date: 09-14-2016
Violations Found: No
Eval Type: Other, not routine, done by local agency
Eval Notes: Certified plan was declined due to inconsistent information and updates needed.
Eval Division: San Mateo County Environmental Health
Eval Program: HMRRP
Eval Source: CERS

Eval General Type: Other/Unknown
Eval Date: 09-24-2014
Violations Found: No
Eval Type: Other, not routine, done by local agency
Eval Notes: Not reported
Eval Division: San Mateo County Environmental Health
Eval Program: HMRRP
Eval Source: CERS

Eval General Type: Compliance Evaluation Inspection
Eval Date: 10-02-2017
Violations Found: No
Eval Type: Routine done by local agency
Eval Notes: I met with Tatiana Shestakov to follow-up on the initial inspection report from 9/25/17. On this visit we reviewed the HMBP including the map. The plan was in the office and will be available for review .Tatiana indicated that she would keep all the environmental documents together in a binder for future inspections. The fire extinguishers and first aid kit were both located for addition to the map. The spill kit was located in the generator room. The tank is located immediately outside the building and the generator is inside the building, below grade, approximately underneath the generator tank. We discussed the training plan requirements, including documenting the training for the two managers and one doorman. Submit an updated HMBP (in the online

Map ID
Direction
Distance
Elevation

MAP FINDINGS

Site

Database(s)

EDR ID Number
EPA ID Number

THE TOWERS (Continued)

S106933068

portal) and training records to Env. Health by Oct. 25th per the last inspection report.

Eval Division: San Mateo County Environmental Health
Eval Program: HMRRP
Eval Source: CERS

Eval General Type: Other/Unknown
Eval Date: 10-17-2017
Violations Found: No
Eval Type: Other, not routine, done by local agency
Eval Notes: Not reported

Eval Division: San Mateo County Environmental Health
Eval Program: HMRRP
Eval Source: CERS

Eval General Type: Compliance Evaluation Inspection
Eval Date: 10-22-2019
Violations Found: No
Eval Type: Routine done by local agency
Eval Notes: An aboveground diesel tank (250 gal) fuels a below grade emergency generator and fire pumps system (includes power to building and water supply). Piping to generator from tank is does not have secondary containment. Continue to inspect this piping regularly to ensure no leaks occur in the diesel fuel line in steel pipes. Tatiana is the property manager on site for the owners associate which submits the business plan. Federal hazard categories updated and HMBP certified during the inspection.

Eval Division: San Mateo County Environmental Health
Eval Program: HMRRP
Eval Source: CERS

Eval General Type: Compliance Evaluation Inspection
Eval Date: 10-23-2013
Violations Found: Yes
Eval Type: Routine done by local agency
Eval Notes: Not reported

Eval Division: San Mateo County Environmental Health
Eval Program: HMRRP
Eval Source: CERS

Eval General Type: Other/Unknown
Eval Date: 10-28-2019
Violations Found: No
Eval Type: Other, not routine, done by local agency
Eval Notes: Reviewed two submissions with minor updates.

Eval Division: San Mateo County Environmental Health
Eval Program: HMRRP
Eval Source: CERS

Eval General Type: Other/Unknown
Eval Date: 11-15-2016
Violations Found: No
Eval Type: Other, not routine, done by local agency
Eval Notes: Not reported

Eval Division: San Mateo County Environmental Health
Eval Program: HMRRP
Eval Source: CERS

Map ID
Direction
Distance
Elevation

MAP FINDINGS

Site

Database(s)

EDR ID Number
EPA ID Number

THE TOWERS (Continued)

S106933068

Enforcement Action:

Site ID: 75351
Site Name: THE TOWERS
Site Address: 20 W 3RD AVE
Site City: SAN MATEO
Site Zip: 94402
Enf Action Date: 10-23-2013
Enf Action Type: Notice of Violation (Unified Program)
Enf Action Description: Notice of Violation Issued by the Inspector at the Time of Inspection
Enf Action Notes: Not reported
Enf Action Division: San Mateo County Environmental Health
Enf Action Program: HMRRP
Enf Action Source: CERS

Coordinates:

Site ID: 75351
Facility Name: THE TOWERS
Env Int Type Code: LUSTCS
Program ID: T0608101119
Coord Name: Not reported
Ref Point Type Desc: Unknown
Latitude: 37.562842
Longitude: -122.326517

Affiliation:

Affiliation Type Desc: Document Preparer
Entity Name: Tatiana Shestakov
Entity Title: Not reported
Affiliation Address: Not reported
Affiliation City: Not reported
Affiliation State: Not reported
Affiliation Country: Not reported
Affiliation Zip: Not reported
Affiliation Phone: Not reported

Affiliation Type Desc: Environmental Contact
Entity Name: Tatiana Shestakov
Entity Title: Not reported
Affiliation Address: 20 West Third Ave
Affiliation City: San Mateo
Affiliation State: CA
Affiliation Country: Not reported
Affiliation Zip: 94402
Affiliation Phone: Not reported

Affiliation Type Desc: Facility Mailing Address
Entity Name: Mailing Address
Entity Title: Not reported
Affiliation Address: 20 W 3RD AVE
Affiliation City: SAN MATEO
Affiliation State: CA
Affiliation Country: Not reported
Affiliation Zip: 94402
Affiliation Phone: Not reported

Affiliation Type Desc: Operator

Map ID
Direction
Distance
Elevation

MAP FINDINGS

Site

Database(s)

EDR ID Number
EPA ID Number

THE TOWERS (Continued)

S106933068

Entity Name: Tatiana Shestakov
Entity Title: Not reported
Affiliation Address: Not reported
Affiliation City: Not reported
Affiliation State: Not reported
Affiliation Country: Not reported
Affiliation Zip: Not reported
Affiliation Phone: (650) 342-4269

Affiliation Type Desc: Regional Board Caseworker
Entity Name: Regional Water Board - SAN FRANCISCO BAY RWQCB (REGION 2)
Entity Title: Not reported
Affiliation Address: 1515 CLAY ST SUITE 1400
Affiliation City: OAKLAND
Affiliation State: CA
Affiliation Country: Not reported
Affiliation Zip: Not reported
Affiliation Phone: Not reported

Affiliation Type Desc: Identification Signer
Entity Name: Tatiana Shestakov
Entity Title: Property Manager
Affiliation Address: Not reported
Affiliation City: Not reported
Affiliation State: Not reported
Affiliation Country: Not reported
Affiliation Zip: Not reported
Affiliation Phone: Not reported

Affiliation Type Desc: Parent Corporation
Entity Name: THE TOWERS
Entity Title: Not reported
Affiliation Address: Not reported
Affiliation City: Not reported
Affiliation State: Not reported
Affiliation Country: Not reported
Affiliation Zip: Not reported
Affiliation Phone: Not reported

Affiliation Type Desc: CUPA District
Entity Name: San Mateo County Environmental Health
Entity Title: Not reported
Affiliation Address: 2000 Alameda de las Pulgas, Suite 100
Affiliation City: San Mateo
Affiliation State: CA
Affiliation Country: Not reported
Affiliation Zip: 94403
Affiliation Phone: (650) 372-6200

Affiliation Type Desc: Legal Owner
Entity Name: THE TOWERS HOMEOWNERS ASSOC CO
Entity Title: Not reported
Affiliation Address: 20 3RD
Affiliation City: SAN MATEO
Affiliation State: CA
Affiliation Country: United States
Affiliation Zip: 94402

Map ID
Direction
Distance
Elevation

MAP FINDINGS

Site

Database(s)

EDR ID Number
EPA ID Number

THE TOWERS (Continued)

S106933068

Affiliation Phone: (650) 342-4269

BU424
SW
1/4-1/2
0.431 mi.
2278 ft.

THE TOWERS
20 3RD
SAN MATEO, CA 94402
Site 2 of 2 in cluster BU

LUST
San Mateo Co. BI
HIST CORTESE

S103893877
N/A

Relative:
Higher
Actual:
38 ft.

LUST REG 2:
Region: 2
Facility Id: Not reported
Facility Status: Case Closed
Case Number: 110122
How Discovered: OM
Leak Cause: Unknown
Leak Source: Unknown
Date Leak Confirmed: Not reported
Oversight Program: LUST
Prelim. Site Assessment Workplan Submitted: Not reported
Preliminary Site Assessment Began: Not reported
Pollution Characterization Began: Not reported
Pollution Remediation Plan Submitted: Not reported
Date Remediation Action Underway: Not reported
Date Post Remedial Action Monitoring Began: Not reported

San Mateo Co. BI:

Name: THE TOWERS
Address: 20 3RD
City,State,Zip: SAN MATEO, CA 94402
Region: SAN MATEO
Facility ID: FA0006357
Prog Element Code: UNDERGROUND TANK - GENERAL
Record Id: PR0022172
Description: UNDERGROUND TANK - GENERAL
Facility Status: Inactive, non-billable
Program Category: UNDERGROUND TANK PROGRAM

Name: THE TOWERS
Address: 20 3RD
City,State,Zip: SAN MATEO, CA 94402
Region: SAN MATEO
Facility ID: FA0006357
Prog Element Code: STORES MV FUELS OR WASTE ONLY
Record Id: PR0023710
Description: STORES MV FUELS OR WASTE ONLY
Facility Status: Active, billable
Program Category: BUSINESS PLAN PROGRAM

Name: THE TOWERS
Address: 20 3RD
City,State,Zip: SAN MATEO, CA 94402
Region: SAN MATEO
Facility ID: FA0006357
Prog Element Code: STORMWATER ANNUAL INSPECTION FEE
Record Id: PR0068700
Description: STORMWATER ANNUAL FEE - INSP FREQ EVERY 2 YRS

Map ID
Direction
Distance
Elevation

MAP FINDINGS

Site

Database(s)

EDR ID Number
EPA ID Number

THE TOWERS (Continued)

S103893877

Facility Status: Inactive, non-billable
Program Category: STORMWATER

HIST CORTESE:
edr_fname: TOWERS THE
edr_fadd1: 20 3RD
City,State,Zip: SAN MATEO, CA 94402
Region: CORTESE
Facility County Code: 41
Reg By: LTNKA
Reg Id: 41-1227

425
South
1/4-1/2
0.457 mi.
2415 ft.

CENTRAL PARK SOUTH APARTMENTS
31 9TH AVENUE
SAN MATEO, CA 94401

LUST **S121475777**
Cortese **N/A**
CERS

Relative:
Higher
Actual:
32 ft.

SAN MATEO CO. LUST:
Name: CENTRAL PARK SOUTH APARTMENTS
Address: 31 9TH AVE
City,State,Zip: SAN MATEO, CA
Region: SAN MATEO
Facility ID: 118170
Facility Status: 9- Case Closed
Global ID: T10000011175
APN Number: Not reported
Case Type: SAN MATEO, CA
EDR Link ID: SAN MATEO, CA

LUST:
Name: CENTRAL PARK SOUTH APARTMENTS
Address: 31 9TH AVENUE
City,State,Zip: SAN MATEO, CA 94401
Lead Agency: SAN MATEO COUNTY LOP
Case Type: LUST Cleanup Site
Geo Track: http://geotracker.waterboards.ca.gov/profile_report.asp?global_id=T10000011175
Global Id: T10000011175
Latitude: 37.55997
Longitude: -122.32084
Status: Completed - Case Closed
Status Date: 03/30/2018
Case Worker: DGM
RB Case Number: Not reported
Local Agency: SAN MATEO COUNTY LOP
File Location: All Files are on GeoTracker or in the Local Agency Database
Local Case Number: 118197
Potential Media Affect: Soil
Potential Contaminants of Concern: Heating Oil / Fuel Oil
Site History: Not reported

LUST:
Global Id: T10000011175
Contact Type: Local Agency Caseworker
Contact Name: DENO MILANO
Organization Name: SAN MATEO COUNTY LOP
Address: 2000 ALAMEDA DE LAS PULGAS SUITE 100

Map ID
Direction
Distance
Elevation

MAP FINDINGS

Site

Database(s)

EDR ID Number
EPA ID Number

CENTRAL PARK SOUTH APARTMENTS (Continued)

S121475777

City: SAN MATEO
Email: dmilano@smcgov.org
Phone Number: 6503726292

LUST:

Global Id: T10000011175
Action Type: RESPONSE
Date: 12/05/2017
Action: Tank Removal Report / UST Sampling Report

Global Id: T10000011175
Action Type: RESPONSE
Date: 12/05/2017
Action: Request for Closure - Regulator Responded

Global Id: T10000011175
Action Type: ENFORCEMENT
Date: 12/15/2017
Action: Notice of Responsibility - #20171215

Global Id: T10000011175
Action Type: ENFORCEMENT
Date: 03/30/2018
Action: Closure/No Further Action Letter

Global Id: T10000011175
Action Type: ENFORCEMENT
Date: 12/18/2017
Action: Staff Letter - #20171218

Global Id: T10000011175
Action Type: Other
Date: 10/06/2017
Action: Leak Discovery

Global Id: T10000011175
Action Type: Other
Date: 12/05/2017
Action: Leak Reported

Global Id: T10000011175
Action Type: RESPONSE
Date: 01/18/2018
Action: Correspondence

Global Id: T10000011175
Action Type: REMEDIATION
Date: 10/05/2017
Action: Excavation

LUST:

Global Id: T10000011175
Status: Open - Case Begin Date
Status Date: 10/06/2017

Global Id: T10000011175

Map ID
Direction
Distance
Elevation

MAP FINDINGS

Site

Database(s)

EDR ID Number
EPA ID Number

CENTRAL PARK SOUTH APARTMENTS (Continued)

S121475777

Status: Open - Assessment & Interim Remedial Action
Status Date: 12/14/2017

Global Id: T10000011175
Status: Completed - Case Closed
Status Date: 03/30/2018

CORTESE:

Name: CENTRAL PARK SOUTH APARTMENTS
Address: 31 9TH AVENUE
City,State,Zip: SAN MATEO, CA 94401
Region: CORTESE
Envirostor Id: Not reported
Global ID: T10000011175
Site/Facility Type: LUST CLEANUP SITE
Cleanup Status: COMPLETED - CASE CLOSED
Status Date: Not reported
Site Code: Not reported
Latitude: Not reported
Longitude: Not reported
Owner: Not reported
Enf Type: Not reported
Swat R: Not reported
Flag: active
Order No: Not reported
Waste Discharge System No: Not reported
Effective Date: Not reported
Region 2: Not reported
WID Id: Not reported
Solid Waste Id No: Not reported
Waste Management Uit Name: Not reported
File Name: Active Open

CERS:

Name: CENTRAL PARK SOUTH APARTMENTS
Address: 31 9TH AVENUE
City,State,Zip: SAN MATEO, CA 94401
Site ID: 430794
CERS ID: T10000011175
CERS Description: Leaking Underground Storage Tank Cleanup Site

Affiliation:

Affiliation Type Desc: Local Agency Caseworker
Entity Name: DENO MILANO - SAN MATEO COUNTY LOP
Entity Title: Not reported
Affiliation Address: 2000 ALAMEDA DE LAS PULGAS SUITE 100
Affiliation City: SAN MATEO
Affiliation State: CA
Affiliation Country: Not reported
Affiliation Zip: Not reported
Affiliation Phone: 6503726292

MAP FINDINGS

Map ID
Direction
Distance
Elevation

Site

Database(s)

EDR ID Number
EPA ID Number

BV426 **922-980 SOUTH CLAREMONT**
SE **922-980 SOUTH CLAREMONT**
1/4-1/2 **SAN MATEO, CA 94402**
0.458 mi.
2418 ft. **Site 1 of 3 in cluster BV**

CPS-SLIC **S126421089**
N/A

Relative: **CPS-SLIC:**
Lower Name: 922-980 SOUTH CLAREMONT
 Address: 922-980 SOUTH CLAREMONT
Actual: City,State,Zip: SAN MATEO, CA 94402
18 ft. Region: STATE
 Facility Status: **Open - Site Assessment**
 Status Date: 06/24/2020
 Global Id: T10000012959
 Lead Agency: SAN MATEO COUNTY LOP
 Lead Agency Case Number: Not reported
 Latitude: 37.56196
 Longitude: -122.31594
 Case Type: Cleanup Program Site
 Case Worker: JM
 Local Agency: SAN MATEO COUNTY LOP
 RB Case Number: Not reported
 File Location: Not reported
 Potential Media Affected: Not reported
 Potential Contaminants of Concern: Not reported
 Site History: Not reported

[Click here to access the California GeoTracker records for this facility:](#)

427 **SC PROPERTIES**
NNE **120 S AMPHLETT BLVD**
1/4-1/2 **SAN MATEO, CA 94401**
0.474 mi.
2504 ft.

LUST **S106101929**
CPS-SLIC **N/A**
San Mateo Co. BI
HAZNET
WDS
HWTS

Relative: **SAN MATEO CO. LUST:**
Lower Name: TRESSER'S TOWING
 Address: 120 S AMPHLETT ST
 City,State,Zip: SAN MATEO, CA
 Region: SAN MATEO
 Facility ID: 119165
 Facility Status: 3B- Preliminary Assessment Underway
 Global ID: SL0608173289
 APN Number: 033131030
 Case Type: SAN MATEO, CA
 EDR Link ID: SAN MATEO, CA

CPS-SLIC:
Name: TRESSER'S TOWING
Address: 120 SOUTH AMPHLETT BOULEVARD
City,State,Zip: SAN MATEO, CA 94401
Region: STATE
Facility Status: **Completed - Case Closed**
Status Date: 05/08/2019
Global Id: SL0608173289
Lead Agency: SAN MATEO COUNTY LOP
Lead Agency Case Number: 119165
Latitude: 37.5722380169629

Map ID
Direction
Distance
Elevation

MAP FINDINGS

Site

Database(s)

EDR ID Number
EPA ID Number

SC PROPERTIES (Continued)

S106101929

Longitude: -122.316567823291
Case Type: Cleanup Program Site
Case Worker: DGM
Local Agency: SAN MATEO COUNTY LOP
RB Case Number: Not reported
File Location: All Files are on GeoTracker or in the Local Agency Database
Potential Media Affected: Soil
Potential Contaminants of Concern: Lead, Diesel, Waste Oil / Motor / Hydraulic / Lubricating
Site History: September 2005 - four agencies inspected the property and identified various waste storage and disposal violations. Soil in a garbage can contained 42,000 mg/kg TPH-motor oil (TPH-mo) and 34,000 mg/kg TPH-diesel. A sample of the soil on the ground in the center of the site contained 55,000 mg/kg TPH-mo and 35,000 mg/kg TPH-diesel. September 2006 - surface soils were reportedly excavated. No details were provided to the oversight agency. March 2008 - Borings B-1 through B-7 were drilled to collect soil and groundwater samples. The soil samples were reported to contain up to 3,800 mg/kg TPH and 800 mg/kg of lead. Waste Extraction Testing of B-2 soil at 0.5 feet below grade (fbg) yielded 23 mg/l of lead. Refer to the 4/18/08 report. August 2016 - an approximately 30 foot x 30 foot area in the southern corner of the site was excavated to a depth of 1.5 fbg and the excavated soils were transported to the Chemical Waste Management disposal facility. Summary information is in the 2/28/17 monitoring well installation report. September 2016 - installed Monitoring Wells MW-1 through MW-3. The groundwater samples from the wells contained minimal impact. Refer to the 2/28/17 report. December 2016 - drilled Borings SPB-1 and SPB-2. No report was submitted to GeoTracker, but soil sampling results on other report tables did not identify significant impact. June 2017 - drilled Boring B-8. Refer to 12/4/17 report. August 2018 - additional soil excavation performed northwest and north of the August 2016 soil excavation. Refer to the 11/20/18 report. October 2018 - development and sampling of an unknown monitoring well discovered immediately northwest of the August 2016 soil excavation. No groundwater impact was reported. Refer to 10/22/18 report. November 2018 - destroyed Monitoring Wells MW-1 through MW-3 and the unknown well discovered near the August 2016 soil excavation (Unk-1). Refer to 11/21/18 report.

[Click here to access the California GeoTracker records for this facility:](#)

San Mateo Co. BI:

Name: TRESSERS TOWING
Address: 120 AMPHLETT
City,State,Zip: SAN MATEO, CA 94402
Region: SAN MATEO
Facility ID: FA0016377
Prog Element Code: GENERATES and RECYCLES WASTE OIL/SOLVENT
Record Id: PR0010813
Description: GENERATES & RECYCLES WASTE OIL/SOLVENT
Facility Status: Inactive, non-billable
Program Category: HAZARDOUS WASTE PROGRAM

Name: TRESSERS TOWING
Address: 120 AMPHLETT
City,State,Zip: SAN MATEO, CA 94402
Region: SAN MATEO
Facility ID: FA0016377

Map ID
Direction
Distance
Elevation

MAP FINDINGS

Site

Database(s)

EDR ID Number
EPA ID Number

SC PROPERTIES (Continued)

S106101929

Prog Element Code: STORES HAZ MAT <219GAL,1,999LB, 879FT3
Record Id: PR0003486
Description: STORES HAZ MAT <219GAL,1,999LB, 879CF
Facility Status: Inactive, non-billable
Program Category: BUSINESS PLAN PROGRAM

Name: A FINISHLINE TOWING & AUTO DISPOSAL
Address: 120 AMPHLETT
City,State,Zip: SAN MATEO, CA 94401
Region: SAN MATEO
Facility ID: FA0045180
Prog Element Code: GENERATES and RECYCLES WASTE OIL/SOLVENT
Record Id: PR0058205
Description: GENERATES & RECYCLES WASTE OIL/SOLVENT
Facility Status: Inactive, non-billable
Program Category: HAZARDOUS WASTE PROGRAM

Name: A FINISHLINE TOWING & AUTO DISPOSAL
Address: 120 AMPHLETT
City,State,Zip: SAN MATEO, CA 94401
Region: SAN MATEO
Facility ID: FA0045180
Prog Element Code: STORMWATER ANNUAL INSPECTION FEE
Record Id: PR0068889
Description: STORMWATER ANNUAL FEE - INSP FREQ EVERY 2 YRS
Facility Status: Inactive, non-billable
Program Category: STORMWATER

Name: A FINISHLINE TOWING & AUTO DISPOSAL
Address: 120 AMPHLETT
City,State,Zip: SAN MATEO, CA 94401
Region: SAN MATEO
Facility ID: FA0045180
Prog Element Code: STORES HAZ MAT <219GAL,1,999LB, 879FT3
Record Id: PR0058204
Description: STORES HAZ MAT <219GAL,1,999LB, 879CF
Facility Status: Inactive, non-billable
Program Category: BUSINESS PLAN PROGRAM

HAZNET:

Name: SC PROPERTIES
Address: 120 S AMPHLETT BLVD
Address 2: Not reported
City,State,Zip: SAN MATEO, CA 94401
Contact: CHRIS GIOTINIS
Telephone: 6503423030
Mailing Name: Not reported
Mailing Address: 311 S ELLSWORTH AVE

Year: 2016
Gepaid: CAC002877841
TSD EPA ID: CAT000646117
CA Waste Code: 611 - Contaminated soil from site clean-up
Disposal Method: H132 - Landfill Or Surface Impoundment That Will Be Closed As Landfill(To Include On-Site Treatment And/Or Stabilization)
Tons: 126.9

Map ID
Direction
Distance
Elevation

MAP FINDINGS

Site

Database(s)

EDR ID Number
EPA ID Number

SC PROPERTIES (Continued)

S106101929

WDS:

Name: TRESSERS TOWING & AUTO SALVAG
Address: 120 S Amphlett Blvd
City: SAN MATEO
Facility ID: San Francisco Bay 411010153
Facility Type: Industrial - Facility that treats and/or disposes of liquid or semisolid wastes from any servicing, producing, manufacturing or processing operation of whatever nature, including mining, gravel washing, geothermal operations, air conditioning, ship building and repairing, oil production, storage and disposal operations, water pumping.
Facility Status: Active - Any facility with a continuous or seasonal discharge that is under Waste Discharge Requirements.
NPDES Number: CAS000001 The 1st 2 characters designate the state. The remaining 7 are assigned by the Regional Board
Subregion: 2
Facility Telephone: 6503415653
Facility Contact: MOLLIE TAYLOR
Agency Name: ALBERT AUBRY
Agency Address: 120 S Amphlett Blvd
Agency City,St,Zip: San Mateo 944012941
Agency Contact: MOLLIE TAYLOR
Agency Telephone: 6503415653
Agency Type: Private
SIC Code: 0
SIC Code 2: Not reported
Primary Waste Type: Not reported
Primary Waste: Not reported
Waste Type2: Not reported
Waste2: Not reported
Primary Waste Type: Not reported
Secondary Waste: Not reported
Secondary Waste Type: Not reported
Design Flow: 0
Baseline Flow: 0
Reclamation: Not reported
POTW: Not reported
Treat To Water: Minor Threat to Water Quality. A violation of a regional board order should cause a relatively minor impairment of beneficial uses compared to a major or minor threat. Not: All nurds without a TTWQ will be considered a minor threat to water quality unless coded at a higher Level. A Zero (0) may be used to code those NURDS that are found to represent no threat to water quality.
Complexity: Category C - Facilities having no waste treatment systems, such as cooling water dischargers or those who must comply through best management practices, facilities with passive waste treatment and disposal systems, such as septic systems with subsurface disposal, or dischargers having waste storage systems with land disposal such as dairy waste ponds.

HWTS:

Name: SC PROPERTIES
Address: 120 S AMPHLETT BLVD
Address 2: Not reported
City,State,Zip: SAN MATEO, CA 94401
EPA ID: CAC002877841

Map ID
Direction
Distance
Elevation

MAP FINDINGS

Site

Database(s)

EDR ID Number
EPA ID Number

SC PROPERTIES (Continued)

S106101929

Inactive Date: 12/15/2016
Create Date: 09/14/2016
Last Act Date: 12/15/2016
Mailing Name: Not reported
Mailing Address: 311 S ELLSWORTH AVE
Mailing Address 2: Not reported
Mailing City,State,Zip: SAN MATEO, CA 94401
Owner Name: SC PROPERTIES
Owner Address: 311 S ELLSWORTH AVE
Owner Address 2: Not reported
Owner City,State,Zip: SAN MATEO, CA 94401
Contact Name: CHRIS GIOTINIS
Contact Address: 311 S ELLSWORTH AVE
Contact Address 2: Not reported
City,State,Zip: SAN MATEO, CA 94401

BV428
SE
1/4-1/2
0.476 mi.
2513 ft.

RIVENDELL III, LTD
980 S. CLAREMONT STREET
SAN MATEO, CA 94403

LUST S125952809
Cortese N/A

Site 2 of 3 in cluster BV

Relative:
Lower
Actual:
17 ft.

LUST:
Name: RIVENDELL III, LTD
Address: 980 S. CLAREMONT STREET
City,State,Zip: SAN MATEO, CA 94403
Lead Agency: SAN MATEO COUNTY LOP
Case Type: LUST Cleanup Site
Geo Track: http://geotracker.waterboards.ca.gov/profile_report.asp?global_id=T0608100612
Global Id: T0608100612
Latitude: 37.5615097571131
Longitude: -122.315646166934
Status: Completed - Case Closed
Status Date: 03/16/2001
Case Worker: Not reported
RB Case Number: 41-0641
Local Agency: Not reported
File Location: Local Agency Warehouse
Local Case Number: 110047
Potential Media Affect: Other Groundwater (uses other than drinking water)
Potential Contaminants of Concern: Gasoline
Site History: Not reported

LUST:
Global Id: T0608100612
Contact Type: Regional Board Caseworker
Contact Name: Regional Water Board
Organization Name: SAN FRANCISCO BAY RWQCB (REGION 2)
Address: 1515 CLAY ST SUITE 1400
City: OAKLAND
Email: Not reported
Phone Number: Not reported

LUST:
Global Id: T0608100612
Action Type: ENFORCEMENT
Date: 05/20/1991
Action: Notice of Responsibility - #1

Map ID
Direction
Distance
Elevation

MAP FINDINGS

Site

Database(s)

EDR ID Number
EPA ID Number

RIVENDELL III, LTD (Continued)

S125952809

Global Id: T0608100612
Action Type: Other
Date: 11/14/1989
Action: Leak Discovery

Global Id: T0608100612
Action Type: Other
Date: 10/19/1989
Action: Leak Reported

LUST:

Global Id: T0608100612
Status: Open - Case Begin Date
Status Date: 10/19/1989

Global Id: T0608100612
Status: Completed - Case Closed
Status Date: 03/16/2001

CORTESE:

Name: RIVENDELL III, LTD
Address: 980 S. CLAREMONT STREET
City,State,Zip: SAN MATEO, CA 94403
Region: CORTESE
Envirostor Id: Not reported
Global ID: T0608100612
Site/Facility Type: LUST CLEANUP SITE
Cleanup Status: COMPLETED - CASE CLOSED
Status Date: Not reported
Site Code: Not reported
Latitude: Not reported
Longitude: Not reported
Owner: Not reported
Enf Type: Not reported
Swat R: Not reported
Flag: active
Order No: Not reported
Waste Discharge System No: Not reported
Effective Date: Not reported
Region 2: Not reported
WID Id: Not reported
Solid Waste Id No: Not reported
Waste Management Uit Name: Not reported
File Name: Active Open

**BV429
SE
1/4-1/2
0.476 mi.
2513 ft.**

**RIVENDELL III, LTD
980 CLAREMONT
SAN MATEO, CA 94403
Site 3 of 3 in cluster BV**

**LUST S103894062
HIST CORTESE N/A
CERS**

**Relative:
Lower
Actual:
17 ft.**

SAN MATEO CO. LUST:
Name: RIVENDELL III, LTD
Address: 980 CLAREMONT ST
City,State,Zip: SAN MATEO, CA
Region: SAN MATEO

Map ID
Direction
Distance
Elevation

MAP FINDINGS

Site

Database(s)

EDR ID Number
EPA ID Number

RIVENDELL III, LTD (Continued)

S103894062

Facility ID: 110047
Facility Status: 9- Case Closed
Global ID: T0608100612
APN Number: Not reported
Case Type: SAN MATEO, CA
EDR Link ID: SAN MATEO, CA

LUST REG 2:

Region: 2
Facility Id: Not reported
Facility Status: Case Closed
Case Number: 110047
How Discovered: OM
Leak Cause: Unknown
Leak Source: Unknown
Date Leak Confirmed: Not reported
Oversight Program: LUST
Prelim. Site Assesment Wokplan Submitted: Not reported
Preliminary Site Assesment Began: Not reported
Pollution Characterization Began: Not reported
Pollution Remediation Plan Submitted: Not reported
Date Remediation Action Underway: Not reported
Date Post Remedial Action Monitoring Began: Not reported

HIST CORTESE:

edr_fname: RIVENDALL III LTD
edr_fadd1: 980 CLAREMONT
City,State,Zip: SAN MATEO, CA 94402
Region: CORTESE
Facility County Code: 41
Reg By: LTNKA
Reg Id: 41-0756

edr_fname: WALL STREET PROPERTIES II
edr_fadd1: 980 CLAREMONT
City,State,Zip: SAN MATEO, CA 94402
Region: CORTESE
Facility County Code: 41
Reg By: LTNKA
Reg Id: 41-0641

CERS:

Name: RIVENDELL III, LTD
Address: 980 CLAREMONT
City,State,Zip: SAN MATEO, CA 94403
Site ID: 223982
CERS ID: T0608100612
CERS Description: Leaking Underground Storage Tank Cleanup Site

Affiliation:

Affiliation Type Desc: Regional Board Caseworker
Entity Name: Regional Water Board - SAN FRANCISCO BAY RWQCB (REGION 2)
Entity Title: Not reported
Affiliation Address: 1515 CLAY ST SUITE 1400
Affiliation City: OAKLAND
Affiliation State: CA

Map ID
 Direction
 Distance
 Elevation

MAP FINDINGS

Site

Database(s)

EDR ID Number
 EPA ID Number

RIVENDELL III, LTD (Continued)

S103894062

Affiliation Country: Not reported
 Affiliation Zip: Not reported
 Affiliation Phone: Not reported

430
South
1/4-1/2
0.486 mi.
2568 ft.

CHEVRON 9-0056
610 EL CAMINO REAL
SAN MATEO, CA 94402

LUST S105030580
N/A

Relative:
Higher

LUST REG 2:

Actual:
38 ft.

Region: 2
 Facility Id: Not reported
 Facility Status: Case Closed
 Case Number: 110016
 How Discovered: OM
 Leak Cause: Unknown
 Leak Source: Unknown
 Date Leak Confirmed: Not reported
 Oversight Program: LUST
 Prelim. Site Assessment Workplan Submitted: Not reported
 Preliminary Site Assessment Began: Not reported
 Pollution Characterization Began: Not reported
 Pollution Remediation Plan Submitted: Not reported
 Date Remediation Action Underway: Not reported
 Date Post Remedial Action Monitoring Began: Not reported

431
NW
1/2-1
0.686 mi.
3623 ft.

TOP HAT CLEANERS
368 N ELLSWORTH AVE
SAN MATEO, CA 94401

ENVIROSTOR S118756935
N/A

Relative:
Lower

ENVIROSTOR:

Actual:
24 ft.

Name: TOP HAT CLEANERS
 Address: 368 N ELLSWORTH AVE
 City,State,Zip: SAN MATEO, CA 94401
 Facility ID: 41720092
 Status: No Action Required
 Status Date: 01/13/2003
 Site Code: Not reported
 Site Type: Evaluation
 Site Type Detailed: Evaluation
 Acres: 0.03
 NPL: NO
 Regulatory Agencies: SAN MATEO COUNTY
 Lead Agency: SAN MATEO COUNTY
 Program Manager: Not reported
 Supervisor: Denise Tsuji
 Division Branch: Cleanup Berkeley
 Assembly: 22
 Senate: 13
 Special Program: Not reported
 Restricted Use: NO
 Site Mgmt Req: NONE SPECIFIED

Map ID
Direction
Distance
Elevation

MAP FINDINGS

Site

Database(s)

EDR ID Number
EPA ID Number

TOP HAT CLEANERS (Continued)

S118756935

Funding: Not reported
Latitude: 37.57278
Longitude: -122.3310
APN: NONE SPECIFIED
Past Use: DRY CLEANING
Potential COC: Tetrachloroethylene (PCE)
Confirmed COC: 30022-NO
Potential Description: OTH, SOIL
Alias Name: 110001156454
Alias Type: EPA (FRS #)
Alias Name: 41720092
Alias Type: Envirostor ID Number

Completed Info:

Completed Area Name: PROJECT WIDE
Completed Sub Area Name: Not reported
Completed Document Type: Site Screening
Completed Date: 01/13/2003
Comments: No action determination.

Completed Area Name: PROJECT WIDE
Completed Sub Area Name: Not reported
Completed Document Type: * Discovery
Completed Date: 10/15/1980
Comments: FACILITY IDENTIFIED ACTIVE SITE ID'D BY DRIVE BY

Future Area Name: Not reported
Future Sub Area Name: Not reported
Future Document Type: Not reported
Future Due Date: Not reported
Schedule Area Name: Not reported
Schedule Sub Area Name: Not reported
Schedule Document Type: Not reported
Schedule Due Date: Not reported
Schedule Revised Date: Not reported

432
ENE
1/2-1
0.715 mi.
3774 ft.

VICTOR CLEANERS
1464 CARY AVE
SAN MATEO, CA 94401

RCRA-SQG 1000417814
ENVIROSTOR CAD981623051
FINDS
ECHO
San Mateo Co. BI
DRYCLEANERS
HWTS

Relative:
Lower

Actual:
6 ft.

RCRA-SQG:
Date Form Received by Agency: 1996-09-01 00:00:00.0
Handler Name: VICTOR CLEANERS
Handler Address: 1464 CARY AVE
Handler City,State,Zip: SAN MATEO, CA 94401
EPA ID: CAD981623051
Contact Name: Not reported
Contact Address: Not reported
Contact City,State,Zip: Not reported
Contact Telephone: Not reported
Contact Fax: Not reported
Contact Email: Not reported
Contact Title: Not reported
EPA Region: 09

Map ID
 Direction
 Distance
 Elevation

MAP FINDINGS

Site

Database(s)

EDR ID Number
 EPA ID Number

VICTOR CLEANERS (Continued)

1000417814

Land Type:	Not reported
Federal Waste Generator Description:	Small Quantity Generator
Non-Notifier:	Not reported
Biennial Report Cycle:	Not reported
Accessibility:	Not reported
Active Site Indicator:	Handler Activities
State District Owner:	CA
State District:	2
Mailing Address:	1464 CARY AVE
Mailing City, State, Zip:	SAN MATEO, CA 94401
Owner Name:	Not reported
Owner Type:	Not reported
Operator Name:	NOT REQUIRED
Operator Type:	Private
Short-Term Generator Activity:	No
Importer Activity:	No
Mixed Waste Generator:	No
Transporter Activity:	No
Transfer Facility Activity:	No
Recycler Activity with Storage:	No
Small Quantity On-Site Burner Exemption:	No
Smelting Melting and Refining Furnace Exemption:	No
Underground Injection Control:	No
Off-Site Waste Receipt:	No
Universal Waste Indicator:	No
Universal Waste Destination Facility:	No
Federal Universal Waste:	No
Active Site Fed-Reg Treatment Storage and Disposal Facility:	Not reported
Active Site Converter Treatment storage and Disposal Facility:	Not reported
Active Site State-Reg Treatment Storage and Disposal Facility:	Not reported
Active Site State-Reg Handler:	---
Federal Facility Indicator:	Not reported
Hazardous Secondary Material Indicator:	NN
Sub-Part K Indicator:	Not reported
Commercial TSD Indicator:	No
Treatment Storage and Disposal Type:	Not reported
2018 GPRA Permit Baseline:	Not on the Baseline
2018 GPRA Renewals Baseline:	Not on the Baseline
Permit Renewals Workload Universe:	Not reported
Permit Workload Universe:	Not reported
Permit Progress Universe:	Not reported
Post-Closure Workload Universe:	Not reported
Closure Workload Universe:	Not reported
202 GPRA Corrective Action Baseline:	No
Corrective Action Workload Universe:	No
Subject to Corrective Action Universe:	No
Non-TSDs Where RCRA CA has Been Imposed Universe:	No
TSDs Potentially Subject to CA Under 3004 (u)/(v) Universe:	No
TSDs Only Subject to CA under Discretionary Auth Universe:	No
Corrective Action Priority Ranking:	No NCAPS ranking
Environmental Control Indicator:	No
Institutional Control Indicator:	No
Human Exposure Controls Indicator:	N/A
Groundwater Controls Indicator:	N/A
Operating TSD Universe:	Not reported
Full Enforcement Universe:	Not reported
Significant Non-Complier Universe:	No

Map ID
Direction
Distance
Elevation

MAP FINDINGS

Site

Database(s)

EDR ID Number
EPA ID Number

VICTOR CLEANERS (Continued)

1000417814

Unaddressed Significant Non-Complier Universe: No
Addressed Significant Non-Complier Universe: No
Significant Non-Complier With a Compliance Schedule Universe: No
Financial Assurance Required: Not reported
Handler Date of Last Change: 2002-06-27 03:26:55.0
Recognized Trader-Importer: No
Recognized Trader-Exporter: No
Importer of Spent Lead Acid Batteries: No
Exporter of Spent Lead Acid Batteries: No
Recycler Activity Without Storage: Not reported
Manifest Broker: Not reported
Sub-Part P Indicator: Not reported

Handler - Owner Operator:

Owner/Operator Indicator: Owner
Owner/Operator Name: TANG VICTOR
Legal Status: Private
Date Became Current: Not reported
Date Ended Current: Not reported
Owner/Operator Address: NOT REQUIRED
Owner/Operator City,State,Zip: NOT REQUIRED, ME 99999
Owner/Operator Telephone: 415-555-1212
Owner/Operator Telephone Ext: Not reported
Owner/Operator Fax: Not reported
Owner/Operator Email: Not reported

Owner/Operator Indicator: Operator
Owner/Operator Name: NOT REQUIRED
Legal Status: Private
Date Became Current: Not reported
Date Ended Current: Not reported
Owner/Operator Address: NOT REQUIRED
Owner/Operator City,State,Zip: NOT REQUIRED, ME 99999
Owner/Operator Telephone: 415-555-1212
Owner/Operator Telephone Ext: Not reported
Owner/Operator Fax: Not reported
Owner/Operator Email: Not reported

Historic Generators:

Receive Date: 1996-09-01 00:00:00.0
Handler Name: VICTOR CLEANERS
Federal Waste Generator Description: Small Quantity Generator
State District Owner: CA
Large Quantity Handler of Universal Waste: No
Recognized Trader Importer: No
Recognized Trader Exporter: No
Spent Lead Acid Battery Importer: No
Spent Lead Acid Battery Exporter: No
Current Record: Yes
Non Storage Recycler Activity: Not reported
Electronic Manifest Broker: Not reported

Receive Date: 1986-12-29 00:00:00.0
Handler Name: VICTOR CLEANERS
Federal Waste Generator Description: Large Quantity Generator

Map ID
Direction
Distance
Elevation

MAP FINDINGS

Site

Database(s)

EDR ID Number
EPA ID Number

VICTOR CLEANERS (Continued)

1000417814

State District Owner: CA
Large Quantity Handler of Universal Waste: No
Recognized Trader Importer: No
Recognized Trader Exporter: No
Spent Lead Acid Battery Importer: No
Spent Lead Acid Battery Exporter: No
Current Record: No
Non Storage Recycler Activity: Not reported
Electronic Manifest Broker: Not reported

List of NAICS Codes and Descriptions:

NAICS Code: 81232
NAICS Description: DRYCLEANING AND LAUNDRY SERVICES (EXCEPT COIN-OPERATED)

Facility Has Received Notices of Violations:

Violations: No Violations Found

Evaluation Action Summary:

Evaluations: No Evaluations Found

ENVIROSTOR:

Name: M & M ONE HR MARTINIZING
Address: 1464 CARY AVE
City,State,Zip: SAN MATEO, CA 94401
Facility ID: 41720083
Status: Refer: Other Agency
Status Date: 07/29/1994
Site Code: Not reported
Site Type: Evaluation
Site Type Detailed: Evaluation
Acres: 0.04
NPL: NO
Regulatory Agencies: SAN MATEO COUNTY
Lead Agency: SAN MATEO COUNTY
Program Manager: Not reported
Supervisor: Denise Tsuji
Division Branch: Cleanup Berkeley
Assembly: 22
Senate: 13
Special Program: Not reported
Restricted Use: NO
Site Mgmt Req: NONE SPECIFIED
Funding: Not reported
Latitude: 37.57083
Longitude: -122.3094
APN: NONE SPECIFIED
Past Use: NONE SPECIFIED
Potential COC: NONE SPECIFIED
Confirmed COC: NONE SPECIFIED
Potential Description: NONE SPECIFIED
Alias Name: 110001193075
Alias Type: EPA (FRS #)
Alias Name: 41720083
Alias Type: Envirostor ID Number

Map ID
Direction
Distance
Elevation

MAP FINDINGS

Site

Database(s)

EDR ID Number
EPA ID Number

VICTOR CLEANERS (Continued)

1000417814

Completed Info:

Completed Area Name: PROJECT WIDE
Completed Sub Area Name: Not reported
Completed Document Type: Site Screening
Completed Date: 04/25/2003
Comments: Site screening completed. Site is inspected by the local agency.

Completed Area Name: PROJECT WIDE
Completed Sub Area Name: Not reported
Completed Document Type: * Discovery
Completed Date: 10/15/1980
Comments: Not reported

Future Area Name: Not reported
Future Sub Area Name: Not reported
Future Document Type: Not reported
Future Due Date: Not reported
Schedule Area Name: Not reported
Schedule Sub Area Name: Not reported
Schedule Document Type: Not reported
Schedule Due Date: Not reported
Schedule Revised Date: Not reported

FINDS:

Registry ID: 110001193075

Click Here:

Environmental Interest/Information System:

RCRAInfo is a national information system that supports the Resource Conservation and Recovery Act (RCRA) program through the tracking of events and activities related to facilities that generate, transport, and treat, store, or dispose of hazardous waste. RCRAInfo allows RCRA program staff to track the notification, permit, compliance, and corrective action activities required under RCRA.

[Click this hyperlink](#) while viewing on your computer to access additional FINDS: detail in the EDR Site Report.

ECHO:

Envid: 1000417814
Registry ID: 110001193075
DFR URL: <http://echo.epa.gov/detailed-facility-report?fid=110001193075>
Name: VICTOR CLEANERS
Address: 1464 CARY AVE
City,State,Zip: SAN MATEO, CA 94401

San Mateo Co. BI:

Name: SNOW WHITE CLEANERS
Address: 1464 CARY
City,State,Zip: SAN MATEO, CA 94401
Region: SAN MATEO
Facility ID: FA0016983
Prog Element Code: STORES HAZ MAT <219GAL,1,999LB, 879FT3
Record Id: PR0003394
Description: STORES HAZ MAT <219GAL,1,999LB, 879CF
Facility Status: Inactive, non-billable

Map ID
Direction
Distance
Elevation

MAP FINDINGS

Site

Database(s)

EDR ID Number
EPA ID Number

VICTOR CLEANERS (Continued)

1000417814

Program Category: BUSINESS PLAN PROGRAM

Name: SNOW WHITE CLEANERS
Address: 1464 CARY
City,State,Zip: SAN MATEO, CA 94401
Region: SAN MATEO
Facility ID: FA0016983
Prog Element Code: GENERATES <27 GAL/YEAR
Record Id: PR0010624
Description: GENERATES <27 GAL/YEAR
Facility Status: Inactive, non-billable
Program Category: HAZARDOUS WASTE PROGRAM

DRYCLEANERS:

Name: AM-ASIA DRY CLEANING CENTERS
Address: 1464 CARY AVE
City,State,Zip: SAN MATEO, CA 94401
EPA Id: CAL000296268
NAICS Code: 81232
NAICS Description: Drycleaning and Laundry Services (except Coin-Operated)
SIC Code: 7211
SIC Description: Power Laundries, Family and Commercial
Create Date: 07/08/2005
Facility Active: No
Inactive Date: 06/30/2006
Facility Addr2: Not reported
Owner Name: VAN NGO
Owner Address: 181 SKYVIEW WAY
Owner Address 2: Not reported
Owner Telephone: 4155739365
Contact Name: VAN NGO
Contact Address: 181 SKYVIEW WAY
Contact Address 2: Not reported
Contact Telephone: 4155739365
Mailing Name: Not reported
Mailing Address 1: 181 SKYVIEW WAY
Mailing Address 2: Not reported
Mailing City: SAN FRANCISCO
Mailing State: CA
Mailing Zip: 941311228
Owner Fax: Not reported
Region Code: 2

Name: SNOW WHITE CLEANER
Address: 1464 CARY AVE
City,State,Zip: SAN MATEO, CA 944013002
EPA Id: CAL000327826
NAICS Code: 81232
NAICS Description: Drycleaning and Laundry Services (except Coin-Operated)
SIC Code: 7211
SIC Description: Power Laundries, Family and Commercial
Create Date: 12/13/2007
Facility Active: No
Inactive Date: 06/30/2008
Facility Addr2: Not reported
Owner Name: JAMES ROH
Owner Address: 1521 20TH AVE

Map ID
Direction
Distance
Elevation

MAP FINDINGS

Site

Database(s)

EDR ID Number
EPA ID Number

VICTOR CLEANERS (Continued)

1000417814

Owner Address 2: Not reported
Owner Telephone: 4156018667
Contact Name: JAMES ROH
Contact Address: 1464 CARY AVE
Contact Address 2: Not reported
Contact Telephone: 6503422987
Mailing Name: Not reported
Mailing Address 1: 1464 CARY AVE
Mailing Address 2: Not reported
Mailing City: SAN MATEO
Mailing State: CA
Mailing Zip: 944013002
Owner Fax: Not reported
Region Code: 2

HWTS:

Name: SNOW WHITE CLEANER
Address: 1464 CARY AVE
Address 2: Not reported
City,State,Zip: SAN MATEO, CA 944013002
EPA ID: CAL000327826
Inactive Date: 06/30/2008
Create Date: 12/13/2007
Last Act Date: 04/23/2009
Mailing Name: Not reported
Mailing Address: 1464 CARY AVE
Mailing Address 2: Not reported
Mailing City,State,Zip: SAN MATEO, CA 944013002
Owner Name: JAMES ROH
Owner Address: 1521 20TH AVE
Owner Address 2: Not reported
Owner City,State,Zip: SAN FRANCISCO, CA 941223433
Contact Name: JAMES ROH
Contact Address: 1464 CARY AVE
Contact Address 2: Not reported
City,State,Zip: SAN MATEO, CA 944013002

NAICS:

EPA ID: CAL000327826
Create Date: 2007-12-13 09:38:49.893
NAICS Code: 81232
NAICS Description: Drycleaning and Laundry Services (except Coin-Operated)
Issued EPA ID Date: 2007-12-13 09:38:49.86000
Inactive Date: 2008-06-30 00:00:00
Facility Name: SNOW WHITE CLEANER
Facility Address: 1464 CARY AVE
Facility Address 2: Not reported
Facility City: SAN MATEO
Facility County: Not reported
Facility State: CA
Facility Zip: 944013002

MAP FINDINGS

Map ID
 Direction
 Distance
 Elevation

Site

Database(s)

EDR ID Number
 EPA ID Number

433
North
1/2-1
0.732 mi.
3864 ft.

THE SHOREVIEW COLLECTION
220 N. BAYSHORE BOULEVARD
SAN MATEO, CA 94401

ENVIROSTOR **S118584226**
VCP **N/A**
HAZNET
NPDES
HWTS

Relative:
Lower
Actual:
8 ft.

ENVIROSTOR:
 Name: SHOREVIEW COLLECTION
 Address: 220 NORTH BAYSHORE BLVD..
 City,State,Zip: SAN MATEO, CA 94401
 Facility ID: 60002314
 Status: No Further Action
 Status Date: 06/07/2017
 Site Code: 202081
 Site Type: Voluntary Cleanup
 Site Type Detailed: Voluntary Cleanup
 Acres: 2.14
 NPL: NO
 Regulatory Agencies: SMBRP
 Lead Agency: SMBRP
 Program Manager: Juanita (Nina) Bacey
 Supervisor: Julie Pettijohn
 Division Branch: Cleanup Berkeley
 Assembly: , 22
 Senate: , 13
 Special Program: Voluntary Cleanup Program
 Restricted Use: NO
 Site Mgmt Req: NONE SPECIFIED
 Funding: Responsible Party
 Latitude: 37.57739
 Longitude: -122.3201
 APN: 033101160
 Past Use: NONE
 Potential COC: Chlordane Lead
 Confirmed COC: 30004-NO 30013-NO
 Potential Description: SOIL
 Alias Name: 033101160
 Alias Type: APN
 Alias Name: 202081
 Alias Type: Project Code (Site Code)
 Alias Name: 60002314
 Alias Type: Envirostor ID Number

Completed Info:
 Completed Area Name: PROJECT WIDE
 Completed Sub Area Name: Not reported
 Completed Document Type: Preliminary Endangerment Assessment Report
 Completed Date: 06/07/2017
 Comments: Pre-development grading included removal of soil with lead and pesticides. Final soil samples collected confirm no contaminants of concern above residential screening levels. Site can be redeveloped as proposed for unrestricted use.

Completed Area Name: PROJECT WIDE
 Completed Sub Area Name: Not reported
 Completed Document Type: Application
 Completed Date: 02/23/2016
 Comments: Not reported

Completed Area Name: PROJECT WIDE

Map ID
Direction
Distance
Elevation

MAP FINDINGS

Site

Database(s)

EDR ID Number
EPA ID Number

THE SHOREVIEW COLLECTION (Continued)

S118584226

Completed Sub Area Name: Not reported
Completed Document Type: Phase 1
Completed Date: 04/18/2013
Comments: Not reported

Completed Area Name: PROJECT WIDE
Completed Sub Area Name: Not reported
Completed Document Type: Annual Oversight Cost Estimate
Completed Date: 09/21/2016
Comments: Not reported

Completed Area Name: PROJECT WIDE
Completed Sub Area Name: Not reported
Completed Document Type: No Further Action Letter
Completed Date: 06/07/2017
Comments: Pre-development grading included removal of soil with lead and pesticides. Final soil samples collected confirm no contaminants of concern above residential screening levels. Site can be redeveloped as proposed for unrestricted use.

Completed Area Name: PROJECT WIDE
Completed Sub Area Name: Not reported
Completed Document Type: Standard Voluntary Agreement
Completed Date: 03/22/2016
Comments: Not reported

Future Area Name: Not reported
Future Sub Area Name: Not reported
Future Document Type: Not reported
Future Due Date: Not reported
Schedule Area Name: Not reported
Schedule Sub Area Name: Not reported
Schedule Document Type: Not reported
Schedule Due Date: Not reported
Schedule Revised Date: Not reported

VCP:

Name: SHOREVIEW COLLECTION
Address: 220 NORTH BAYSHORE BLVD..
City,State,Zip: SAN MATEO, CA 94401
Facility ID: 60002314
Site Type: Voluntary Cleanup
Site Type Detail: Voluntary Cleanup
Site Mgmt. Req.: NONE SPECIFIED
Acres: 2.14
National Priorities List: NO
Cleanup Oversight Agencies: SMBRP
Lead Agency: SMBRP
Lead Agency Description: DTSC - Site Cleanup Program
Project Manager: Juanita (Nina) Bacey
Supervisor: Julie Pettijohn
Division Branch: Cleanup Berkeley
Site Code: 202081
Assembly: , 22
Senate: , 13
Special Programs Code: Voluntary Cleanup Program
Status: No Further Action

Map ID
Direction
Distance
Elevation

MAP FINDINGS

Site

Database(s)

EDR ID Number
EPA ID Number

THE SHOREVIEW COLLECTION (Continued)

S118584226

Status Date: 06/07/2017
Restricted Use: NO
Funding: Responsible Party
Lat/Long: 37.57739 / -122.3201
APN: 033101160
Past Use: NONE
Potential COC: 30004, 30013
Confirmed COC: 30004-NO,30013-NO
Potential Description: SOIL
Alias Name: 033101160
Alias Type: APN
Alias Name: 202081
Alias Type: Project Code (Site Code)
Alias Name: 60002314
Alias Type: Envirostor ID Number

Completed Info:
Completed Area Name: PROJECT WIDE
Completed Sub Area Name: Not reported
Completed Document Type: Preliminary Endangerment Assessment Report
Completed Date: 06/07/2017
Comments: Pre-development grading included removal of soil with lead and pesticides. Final soil samples collected confirm no contaminates of concern above residential screening levels. Site can be redeveloped as proposed for unrestricted use.

Completed Area Name: PROJECT WIDE
Completed Sub Area Name: Not reported
Completed Document Type: Application
Completed Date: 02/23/2016
Comments: Not reported

Completed Area Name: PROJECT WIDE
Completed Sub Area Name: Not reported
Completed Document Type: Phase 1
Completed Date: 04/18/2013
Comments: Not reported

Completed Area Name: PROJECT WIDE
Completed Sub Area Name: Not reported
Completed Document Type: Annual Oversight Cost Estimate
Completed Date: 09/21/2016
Comments: Not reported

Completed Area Name: PROJECT WIDE
Completed Sub Area Name: Not reported
Completed Document Type: No Further Action Letter
Completed Date: 06/07/2017
Comments: Pre-development grading included removal of soil with lead and pesticides. Final soil samples collected confirm no contaminates of concern above residential screening levels. Site can be redeveloped as proposed for unrestricted use.

Completed Area Name: PROJECT WIDE
Completed Sub Area Name: Not reported
Completed Document Type: Standard Voluntary Agreement
Completed Date: 03/22/2016
Comments: Not reported

Map ID
Direction
Distance
Elevation

MAP FINDINGS

Site

Database(s)

EDR ID Number
EPA ID Number

THE SHOREVIEW COLLECTION (Continued)

S118584226

Future Area Name: Not reported
Future Sub Area Name: Not reported
Future Document Type: Not reported
Future Due Date: Not reported
Schedule Area Name: Not reported
Schedule Sub Area Name: Not reported
Schedule Document Type: Not reported
Schedule Due Date: Not reported
Schedule Revised Date: Not reported

HAZNET:

Name: PULTE GROUP
Address: 220 N BAYSHORE BLVD
Address 2: Not reported
City,State,Zip: SAN MATEO, CA 944011234
Contact: JACK CARNEY
Telephone: 4084222604
Mailing Name: Not reported
Mailing Address: 4511 WILLOW RD STE 8

Year: 2016
Gepaid: CAC002871448
TSD EPA ID: CAD981382732
CA Waste Code: 151 - Asbestos containing waste
Disposal Method: H132 - Landfill Or Surface Impoundment That Will Be Closed As Landfill(To Include On-Site Treatment And/Or Stabilization)
Tons: 1.61

Year: 2016
Gepaid: CAC002871448
TSD EPA ID: CAT000646117
CA Waste Code: 611 - Contaminated soil from site clean-up
Disposal Method: H132 - Landfill Or Surface Impoundment That Will Be Closed As Landfill(To Include On-Site Treatment And/Or Stabilization)
Tons: 76.14

NPDES:

Name: THE SHOREVIEW COLLECTION
Address: 220 N. BAYSHORE BOULEVARD
City,State,Zip: SAN MATEO, CA 94401
Facility Status: Not reported
NPDES Number: Not reported
Region: Not reported
Agency Number: Not reported
Regulatory Measure ID: Not reported
Place ID: Not reported
Order Number: Not reported
WDID: Not reported
Regulatory Measure Type: Construction
Program Type: Not reported
Adoption Date Of Regulatory Measure: Not reported
Effective Date Of Regulatory Measure: Not reported
Termination Date Of Regulatory Measure: Not reported
Expiration Date Of Regulatory Measure: Not reported
Discharge Address: Not reported

Map ID
 Direction
 Distance
 Elevation

MAP FINDINGS

Site

Database(s)

EDR ID Number
 EPA ID Number

THE SHOREVIEW COLLECTION (Continued)

S118584226

Discharge Name: Not reported
 Discharge City: Not reported
 Discharge State: Not reported
 Discharge Zip: Not reported
 Status: Returned
 Status Date: 06/24/2017
 Operator Name: City Ventures Homebuilding Inc
 Operator Address: 3121 Michelson Dr
 Operator City: Irvine
 Operator State: California
 Operator Zip: 92612

HWTS:

Name: PULTE GROUP
 Address: 220 N BAYSHORE BLVD
 Address 2: Not reported
 City,State,Zip: SAN MATEO, CA 944011234
 EPA ID: CAC002871448
 Inactive Date: 10/29/2016
 Create Date: 07/29/2016
 Last Act Date: 10/29/2016
 Mailing Name: Not reported
 Mailing Address: 4511 WILLOW RD STE 8
 Mailing Address 2: Not reported
 Mailing City,State,Zip: PLEASANTON, CA 945882735
 Owner Name: PULTE GROUP
 Owner Address: 4511 WILLOW RD STE 8
 Owner Address 2: Not reported
 Owner City,State,Zip: PLEASANTON, CA 945882735
 Contact Name: JACK CARNEY
 Contact Address: 4511 WILLOW RD STE 8
 Contact Address 2: Not reported
 City,State,Zip: PLEASANTON, CA 945882735

434
 NNW
 1/2-1
 0.758 mi.
 4003 ft.

COLLEGE PARK ELEMENTARY/SAN MATEO FOSTER CITY USD
 715 INDIAN AVE
 SAN MATEO, CA 94401

ENVIROSTOR S113770614
 SCH N/A
 HAZNET
 CERS
 HWTS

Relative:
 Lower
Actual:
 8 ft.

ENVIROSTOR:
 Name: NEW NORTH CENTRAL ELEMENTARY SCHOOL
 Address: 715 INDIAN AVENUE
 City,State,Zip: SAN MATEO, CA 94401
 Facility ID: 60002653
 Status: Active
 Status Date: 05/09/2018
 Site Code: 204301
 Site Type: School Investigation
 Site Type Detailed: School
 Acres: 3.8
 NPL: NO
 Regulatory Agencies: SMBRP
 Lead Agency: SMBRP
 Program Manager: Elizabeth Tisdale
 Supervisor: Jose Salcedo
 Division Branch: Northern California Schools & Santa Susana

Map ID
Direction
Distance
Elevation

MAP FINDINGS

Site

Database(s)

EDR ID Number
EPA ID Number

COLLEGE PARK ELEMENTARY/SAN MATEO FOSTER CITY USD (Continued)

S113770614

Assembly: , 22
Senate: , 13
Special Program: Not reported
Restricted Use: NO
Site Mgmt Req: NONE SPECIFIED
Funding: School District
Latitude: 37.57820
Longitude: -122.3263
APN: 033-041-050
Past Use: NONE SPECIFIED
Potential COC: NONE SPECIFIED
Confirmed COC: NONE SPECIFIED
Potential Description: NONE SPECIFIED
Alias Name: 033-041-050
Alias Type: APN
Alias Name: 204301
Alias Type: Project Code (Site Code)
Alias Name: 60002653
Alias Type: Envirostor ID Number

Completed Info:

Completed Area Name: PROJECT WIDE
Completed Sub Area Name: Not reported
Completed Document Type: Fieldwork
Completed Date: 12/03/2018
Comments: On 3 December 2018, DTSC conducted oversight of the PEA fieldwork.

Completed Area Name: PROJECT WIDE
Completed Sub Area Name: Not reported
Completed Document Type: Environmental Oversight Agreement Application
Completed Date: 05/10/2018
Comments: Not reported

Completed Area Name: PROJECT WIDE
Completed Sub Area Name: Not reported
Completed Document Type: Other Report
Completed Date: 05/18/2018
Comments: On May 18, 2018, DTSC received the Phase I for background information.
Not reported

Completed Area Name: PROJECT WIDE
Completed Sub Area Name: Not reported
Completed Document Type: Preliminary Endangerment Assessment Workplan
Completed Date: 11/27/2018
Comments: On November 27, 2018, DTSC approved the final PEA Workplan.

Completed Area Name: PROJECT WIDE
Completed Sub Area Name: Not reported
Completed Document Type: Environmental Oversight Agreement
Completed Date: 06/19/2018
Comments: Fully executed EOA sent to District.

Completed Area Name: PROJECT WIDE
Completed Sub Area Name: Not reported
Completed Document Type: Correspondence
Completed Date: 06/08/2018
Comments: On June 8, 2018, the PEA scoping meeting was held.

Map ID
Direction
Distance
Elevation

MAP FINDINGS

Site

Database(s)

EDR ID Number
EPA ID Number

COLLEGE PARK ELEMENTARY/SAN MATEO FOSTER CITY USD (Continued)

S113770614

Completed Area Name: PROJECT WIDE
Completed Sub Area Name: Not reported
Completed Document Type: Correspondence
Completed Date: 09/05/2019
Comments: Not reported

Completed Area Name: PROJECT WIDE
Completed Sub Area Name: Not reported
Completed Document Type: Correspondence
Completed Date: 01/11/2019
Comments: On 11 January 2019, DTSC approved the Additional Characterization via email.

Future Area Name: Not reported
Future Sub Area Name: Not reported
Future Document Type: Not reported
Future Due Date: Not reported
Schedule Area Name: PROJECT WIDE
Schedule Sub Area Name: Not reported
Schedule Document Type: Preliminary Endangerment Assessment Report
Schedule Due Date: 07/31/2019
Schedule Revised Date: 08/30/2020

SCH:

Name: NEW NORTH CENTRAL ELEMENTARY SCHOOL
Address: 715 INDIAN AVENUE
City,State,Zip: SAN MATEO, CA 94401
Facility ID: 60002653
Site Type: School Investigation
Site Type Detail: School
Site Mgmt. Req.: NONE SPECIFIED
Acres: 3.8
National Priorities List: NO
Cleanup Oversight Agencies: SMBRP
Lead Agency: SMBRP
Lead Agency Description: DTSC - Site Cleanup Program
Project Manager: Elizabeth Tisdale
Supervisor: Jose Salcedo
Division Branch: Northern California Schools & Santa Susana
Site Code: 204301
Assembly: , 22
Senate: , 13
Special Program Status: Not reported
Status: Active
Status Date: 05/09/2018
Restricted Use: NO
Funding: School District
Latitude: 37.57820
Longitude: -122.3263
APN: 033-041-050
Past Use: NONE SPECIFIED
Potential COC: NONE SPECIFIED
Confirmed COC: NONE SPECIFIED
Potential Description: NONE SPECIFIED
Alias Name: 033-041-050
Alias Type: APN

Map ID
Direction
Distance
Elevation

MAP FINDINGS

Site

Database(s)

EDR ID Number
EPA ID Number

COLLEGE PARK ELEMENTARY/SAN MATEO FOSTER CITY USD (Continued)

S113770614

Alias Name: 204301
Alias Type: Project Code (Site Code)
Alias Name: 60002653
Alias Type: Envirostor ID Number

Completed Info:

Completed Area Name: PROJECT WIDE
Completed Sub Area Name: Not reported
Completed Document Type: Fieldwork
Completed Date: 12/03/2018
Comments: On 3 December 2018, DTSC conducted oversight of the PEA fieldwork.

Completed Area Name: PROJECT WIDE
Completed Sub Area Name: Not reported
Completed Document Type: Environmental Oversight Agreement Application
Completed Date: 05/10/2018
Comments: Not reported

Completed Area Name: PROJECT WIDE
Completed Sub Area Name: Not reported
Completed Document Type: Other Report
Completed Date: 05/18/2018
Comments: On May 18, 2018, DTSC received the Phase I for background information.
Not reported

Completed Area Name: PROJECT WIDE
Completed Sub Area Name: Not reported
Completed Document Type: Preliminary Endangerment Assessment Workplan
Completed Date: 11/27/2018
Comments: On November 27, 2018, DTSC approved the final PEA Workplan.

Completed Area Name: PROJECT WIDE
Completed Sub Area Name: Not reported
Completed Document Type: Environmental Oversight Agreement
Completed Date: 06/19/2018
Comments: Fully executed EOA sent to District.

Completed Area Name: PROJECT WIDE
Completed Sub Area Name: Not reported
Completed Document Type: Correspondence
Completed Date: 06/08/2018
Comments: On June 8, 2018, the PEA scoping meeting was held.

Completed Area Name: PROJECT WIDE
Completed Sub Area Name: Not reported
Completed Document Type: Correspondence
Completed Date: 09/05/2019
Comments: Not reported

Completed Area Name: PROJECT WIDE
Completed Sub Area Name: Not reported
Completed Document Type: Correspondence
Completed Date: 01/11/2019
Comments: On 11 January 2019, DTSC approved the Additional Characterization via email.

Future Area Name: Not reported
Future Sub Area Name: Not reported

Map ID
Direction
Distance
Elevation

MAP FINDINGS

Site

Database(s)

EDR ID Number
EPA ID Number

COLLEGE PARK ELEMENTARY/SAN MATEO FOSTER CITY USD (Continued)

S113770614

Future Document Type: Not reported
Future Due Date: Not reported
Schedule Area Name: PROJECT WIDE
Schedule Sub Area Name: Not reported
Schedule Document Type: Preliminary Endangerment Assessment Report
Schedule Due Date: 07/31/2019
Schedule Revised Date: 08/30/2020

HAZNET:

Name: COLLEGE PARK ELEMENTARY/SAN MATEO FOSTER CITY USD
Address: 715 INDIAN AVE
Address 2: Not reported
City,State,Zip: SAN MATEO, CA 94401
Contact: ALEX KRISTAL
Telephone: 6503127690
Mailing Name: Not reported
Mailing Address: 1410 S AMPHLETT BLVD

Year: 2012
Gepaid: CAC002677649
TSD EPA ID: CAD981382732
CA Waste Code: 151 - Asbestos containing waste
Disposal Method: H132 - Landfill Or Surface Impoundment That Will Be Closed As
Landfill(To Include On-Site Treatment And/Or Stabilization)

Tons: 26

Additional Info:

Year: 2012
Gen EPA ID: CAC002677649

Shipment Date: 20120611
Creation Date: 8/7/2012 22:15:19
Receipt Date: 20120611
Manifest ID: 007491378JJK
Trans EPA ID: CAL000317320
Trans Name: UNI WASTE
Trans 2 EPA ID: Not reported
Trans 2 Name: Not reported
TSD EPA ID: CAD981382732
Trans Name: ALTAMONT LANDFILL
TSD EPA ID: Not reported
TSD EPA Name: Not reported
Waste Code Description: 151 - Asbestos-containing waste
RCRA Code: Not reported
Meth Code: H132 - Landfill Or Surface Impoundment That Will Be Closed As
Landfill(To Include On-Site Treatment And/Or Stabilization)

Quantity Tons: 6
Waste Quantity: 15
Quantity Unit: Y
Additional Code 1: Not reported
Additional Code 2: Not reported
Additional Code 3: Not reported
Additional Code 4: Not reported
Additional Code 5: Not reported

Map ID
Direction
Distance
Elevation

MAP FINDINGS

Site

Database(s)

EDR ID Number
EPA ID Number

COLLEGE PARK ELEMENTARY/SAN MATEO FOSTER CITY USD (Continued)

S113770614

Shipment Date:	20120322
Creation Date:	5/5/2012 20:30:13
Receipt Date:	20120322
Manifest ID:	007491355JJK
Trans EPA ID:	CAL000317320
Trans Name:	UNI WASTE
Trans 2 EPA ID:	Not reported
Trans 2 Name:	Not reported
TSDf EPA ID:	CAD981382732
Trans Name:	ALTAMONT LANDFILL
TSDf Alt EPA ID:	Not reported
TSDf Alt Name:	Not reported
Waste Code Description:	151 - Asbestos-containing waste
RCRA Code:	Not reported
Meth Code:	H132 - Landfill Or Surface Impoundment That Will Be Closed As Landfill(To Include On-Site Treatment And/Or Stabilization)
Quantity Tons:	2
Waste Quantity:	5
Quantity Unit:	Y
Additional Code 1:	Not reported
Additional Code 2:	Not reported
Additional Code 3:	Not reported
Additional Code 4:	Not reported
Additional Code 5:	Not reported
Shipment Date:	20120208
Creation Date:	3/28/2012 20:30:25
Receipt Date:	20120208
Manifest ID:	007491344JJK
Trans EPA ID:	CAL000317320
Trans Name:	UNI WASTE
Trans 2 EPA ID:	Not reported
Trans 2 Name:	Not reported
TSDf EPA ID:	CAD981382732
Trans Name:	ALTAMONT LANDFILL
TSDf Alt EPA ID:	Not reported
TSDf Alt Name:	Not reported
Waste Code Description:	151 - Asbestos-containing waste
RCRA Code:	Not reported
Meth Code:	H132 - Landfill Or Surface Impoundment That Will Be Closed As Landfill(To Include On-Site Treatment And/Or Stabilization)
Quantity Tons:	2
Waste Quantity:	5
Quantity Unit:	Y
Additional Code 1:	Not reported
Additional Code 2:	Not reported
Additional Code 3:	Not reported
Additional Code 4:	Not reported
Additional Code 5:	Not reported
Shipment Date:	20120112
Creation Date:	3/27/2012 20:30:43
Receipt Date:	20120112
Manifest ID:	007491327JJK
Trans EPA ID:	CAL000317320
Trans Name:	UNI WASTE
Trans 2 EPA ID:	Not reported

Map ID
Direction
Distance
Elevation

MAP FINDINGS

Site

Database(s)

EDR ID Number
EPA ID Number

COLLEGE PARK ELEMENTARY/SAN MATEO FOSTER CITY USD (Continued)

S113770614

Trans 2 Name: Not reported
TSDf EPA ID: CAD981382732
Trans Name: ALTAMONT LANDFILL
TSDf Alt EPA ID: Not reported
TSDf Alt Name: Not reported
Waste Code Description: 151 - Asbestos-containing waste
RCRA Code: Not reported
Meth Code: H132 - Landfill Or Surface Impoundment That Will Be Closed As
Landfill(To Include On-Site Treatment And/Or Stabilization)

Quantity Tons: 16
Waste Quantity: 40
Quantity Unit: Y
Additional Code 1: Not reported
Additional Code 2: Not reported
Additional Code 3: Not reported
Additional Code 4: Not reported
Additional Code 5: Not reported

CERS:

Name: NEW NORTH CENTRAL EL
Address: 715 INDIAN AVENUE
City,State,Zip: SAN MATEO, CA 94401
Site ID: 438024
CERS ID: 60002653
CERS Description: School Investigation

Affiliation:

Affiliation Type Desc: Lead Project Manager
Entity Name: Elizabeth Tisdale
Entity Title: Not reported
Affiliation Address: Not reported
Affiliation City: SACRAMENTO
Affiliation State: CA
Affiliation Country: Not reported
Affiliation Zip: Not reported
Affiliation Phone: Not reported

Affiliation Type Desc: Supervisor
Entity Name: JOSE SALCEDO
Entity Title: Not reported
Affiliation Address: Not reported
Affiliation City: Not reported
Affiliation State: Not reported
Affiliation Country: Not reported
Affiliation Zip: Not reported
Affiliation Phone: Not reported

HWTS:

Name: COLLEGE PARK ELEMENTARY/SAN MATEO FOSTER CITY USD
Address: 715 INDIAN AVE
Address 2: Not reported
City,State,Zip: SAN MATEO, CA 94401
EPA ID: CAC002677649
Inactive Date: 04/11/2012
Create Date: 10/13/2011
Last Act Date: 10/13/2011

Map ID
 Direction
 Distance
 Elevation

MAP FINDINGS

Site

Database(s)

EDR ID Number
 EPA ID Number

COLLEGE PARK ELEMENTARY/SAN MATEO FOSTER CITY USD (Continued)

S113770614

Mailing Name:	Not reported
Mailing Address:	1410 S AMPHLETT BLVD
Mailing Address 2:	Not reported
Mailing City,State,Zip:	SAN MATEO, CA 94402
Owner Name:	SAN MATEO FOSTER CITY USD
Owner Address:	1410 S AMPHLETT BLVD
Owner Address 2:	Not reported
Owner City,State,Zip:	SAN MATEO, CA 94402
Contact Name:	ALEX KRISTAL
Contact Address:	1410 S AMPHLETT BLVD
Contact Address 2:	Not reported
City,State,Zip:	SAN MATEO, CA 94402

**435
 NW
 1/2-1
 0.915 mi.
 4831 ft.**

**SAN MATEO HIGH
 506 NORTH DELAWARE STREET
 SAN MATEO, CA 94401**

**ENVIROSTOR S118756938
 SCH N/A
 CERS**

**Relative:
 Higher
 Actual:
 28 ft.**

ENVIROSTOR:

Name:	SAN MATEO HIGH
Address:	506 NORTH DELAWARE STREET
City,State,Zip:	SAN MATEO, CA 94401-1700
Facility ID:	41820001
Status:	No Action Required
Status Date:	09/28/2001
Site Code:	204081
Site Type:	School Investigation
Site Type Detailed:	School
Acres:	5.5
NPL:	NO
Regulatory Agencies:	DTSC
Lead Agency:	DTSC
Program Manager:	Not reported
Supervisor:	Charles Ridenour
Division Branch:	Northern California Schools & Santa Susana
Assembly:	22
Senate:	13
Special Program:	Not reported
Restricted Use:	NO
Site Mgmt Req:	NONE SPECIFIED
Funding:	School District
Latitude:	37.57842
Longitude:	-122.3292
APN:	033010020
Past Use:	* EDUCATIONAL SERVICES
Potential COC:	NONE SPECIFIED No Contaminants found
Confirmed COC:	NONE SPECIFIED
Potential Description:	NMA
Alias Name:	SAN MATEO HIGH
Alias Type:	Alternate Name
Alias Name:	SAN MATEO UHSD-SAN MATEO HIGH REDEV
Alias Type:	Alternate Name
Alias Name:	033010020
Alias Type:	APN
Alias Name:	204081
Alias Type:	Project Code (Site Code)
Alias Name:	41820001

Map ID
Direction
Distance
Elevation

MAP FINDINGS

Site

Database(s)

EDR ID Number
EPA ID Number

SAN MATEO HIGH (Continued)

S118756938

Alias Type: Envirostor ID Number

Completed Info:

Completed Area Name: PROJECT WIDE
Completed Sub Area Name: Not reported
Completed Document Type: Phase 1
Completed Date: 09/28/2001
Comments: Not reported

Completed Area Name: PROJECT WIDE
Completed Sub Area Name: Not reported
Completed Document Type: Site Inspections/Visit (Non LUR)
Completed Date: 09/28/2001
Comments: Not reported

Completed Area Name: PROJECT WIDE
Completed Sub Area Name: Not reported
Completed Document Type: Cost Recovery Closeout Memo
Completed Date: 10/31/2001
Comments: Not reported

Future Area Name: Not reported
Future Sub Area Name: Not reported
Future Document Type: Not reported
Future Due Date: Not reported
Schedule Area Name: Not reported
Schedule Sub Area Name: Not reported
Schedule Document Type: Not reported
Schedule Due Date: Not reported
Schedule Revised Date: Not reported

SCH:

Name: SAN MATEO HIGH
Address: 506 NORTH DELAWARE STREET
City,State,Zip: SAN MATEO, CA 94401-1700
Facility ID: 41820001
Site Type: School Investigation
Site Type Detail: School
Site Mgmt. Req.: NONE SPECIFIED
Acres: 5.5
National Priorities List: NO
Cleanup Oversight Agencies: DTSC
Lead Agency: DTSC
Lead Agency Description: * DTSC
Project Manager: Not reported
Supervisor: Charles Ridenour
Division Branch: Northern California Schools & Santa Susana
Site Code: 204081
Assembly: 22
Senate: 13
Special Program Status: Not reported
Status: No Action Required
Status Date: 09/28/2001
Restricted Use: NO
Funding: School District
Latitude: 37.57842

Map ID
Direction
Distance
Elevation

MAP FINDINGS

Site

Database(s)

EDR ID Number
EPA ID Number

SAN MATEO HIGH (Continued)

S118756938

Longitude: -122.3292
APN: 033010020
Past Use: * EDUCATIONAL SERVICES
Potential COC: NONE SPECIFIED, No Contaminants found
Confirmed COC: NONE SPECIFIED
Potential Description: NMA
Alias Name: SAN MATEO HIGH
Alias Type: Alternate Name
Alias Name: SAN MATEO UHSD-SAN MATEO HIGH REDEV
Alias Type: Alternate Name
Alias Name: 033010020
Alias Type: APN
Alias Name: 204081
Alias Type: Project Code (Site Code)
Alias Name: 41820001
Alias Type: Envirostor ID Number

Completed Info:

Completed Area Name: PROJECT WIDE
Completed Sub Area Name: Not reported
Completed Document Type: Phase 1
Completed Date: 09/28/2001
Comments: Not reported

Completed Area Name: PROJECT WIDE
Completed Sub Area Name: Not reported
Completed Document Type: Site Inspections/Visit (Non LUR)
Completed Date: 09/28/2001
Comments: Not reported

Completed Area Name: PROJECT WIDE
Completed Sub Area Name: Not reported
Completed Document Type: Cost Recovery Closeout Memo
Completed Date: 10/31/2001
Comments: Not reported

Future Area Name: Not reported
Future Sub Area Name: Not reported
Future Document Type: Not reported
Future Due Date: Not reported
Schedule Area Name: Not reported
Schedule Sub Area Name: Not reported
Schedule Document Type: Not reported
Schedule Due Date: Not reported
Schedule Revised Date: Not reported

CERS:

Name: SAN MATEO HIGH
Address: 506 NORTH DELAWARE STREET
City,State,Zip: SAN MATEO, CA 94401-1700
Site ID: 371634
CERS ID: 41820001
CERS Description: School Investigation

Affiliation:

Affiliation Type Desc: Supervisor
Entity Name: Charles Ridenour
Entity Title: Not reported

Map ID
Direction
Distance
Elevation

MAP FINDINGS

Site

Database(s)

EDR ID Number
EPA ID Number

SAN MATEO HIGH (Continued)

S118756938

Affiliation Address: Not reported
Affiliation City: Not reported
Affiliation State: Not reported
Affiliation Country: Not reported
Affiliation Zip: Not reported
Affiliation Phone: Not reported

436
SSE
1/2-1
0.975 mi.
5148 ft.

PACIFIC INSULATION
149 SOUTH
SAN MATEO, CA 94401

LUST **S100270143**
Cortese **N/A**
HIST CORTESE
Notify 65
CERS

Relative:
Lower
Actual:
12 ft.

SAN MATEO CO. LUST:
Name: PACIFIC INSULATION
Address: 149 SOUTH BLVD
City,State,Zip: SAN MATEO, CA
Region: SAN MATEO
Facility ID: 110061
Facility Status: 9- Case Closed
Global ID: T0608100381
APN Number: 035212210
Case Type: SAN MATEO, CA
EDR Link ID: SAN MATEO, CA

LUST REG 2:
Region: 2
Facility Id: Not reported
Facility Status: Pollution Characterization
Case Number: 110061
How Discovered: OM
Leak Cause: Unknown
Leak Source: Unknown
Date Leak Confirmed: Not reported
Oversight Program: LUST
Prelim. Site Assesment Wokplan Submitted: Not reported
Preliminary Site Assesment Began: Not reported
Pollution Characterization Began: 1/1/1965
Pollution Remediation Plan Submitted: Not reported
Date Remediation Action Underway: Not reported
Date Post Remedial Action Monitoring Began: Not reported

LUST:
Name: PACIFIC INSULATION
Address: 149 SOUTH
City,State,Zip: SAN MATEO, CA 94401
Lead Agency: SAN MATEO COUNTY LOP
Case Type: LUST Cleanup Site
Geo Track: http://geotracker.waterboards.ca.gov/profile_report.asp?global_id=T0608100381
Global Id: T0608100381
Latitude: 37.5546995754361
Longitude: -122.311670780182
Status: Completed - Case Closed
Status Date: 09/16/2014
Case Worker: Not reported
RB Case Number: 41-0400

Map ID
Direction
Distance
Elevation

MAP FINDINGS

Site

Database(s)

EDR ID Number
EPA ID Number

PACIFIC INSULATION (Continued)

S100270143

Local Agency: Not reported
File Location: Local Agency
Local Case Number: 110061
Potential Media Affect: Other Groundwater (uses other than drinking water)
Potential Contaminants of Concern: Gasoline
Site History: Can be extracted from most recent report in Geotracker or at San Mateo County offices if submitted prior to 2005, San Mateo County does not take responsibility for the accuracy of the statements made or any professional interpretations made in the referenced report.

LUST:

Global Id: T0608100381
Action Type: RESPONSE
Date: 08/15/2011
Action: Soil and Water Investigation Report

Global Id: T0608100381
Action Type: RESPONSE
Date: 05/15/2011
Action: Monitoring Report - Semi-Annually

Global Id: T0608100381
Action Type: RESPONSE
Date: 05/15/2010
Action: Monitoring Report - Semi-Annually

Global Id: T0608100381
Action Type: RESPONSE
Date: 11/15/2010
Action: Monitoring Report - Semi-Annually

Global Id: T0608100381
Action Type: RESPONSE
Date: 02/15/2011
Action: Monitoring Report - Semi-Annually

Global Id: T0608100381
Action Type: RESPONSE
Date: 04/15/2012
Action: Monitoring Report - Semi-Annually

Global Id: T0608100381
Action Type: RESPONSE
Date: 01/01/2012
Action: Correspondence

Global Id: T0608100381
Action Type: ENFORCEMENT
Date: 05/12/2011
Action: Staff Letter - #20110512

Global Id: T0608100381
Action Type: RESPONSE
Date: 11/15/2005
Action: Monitoring Report - Quarterly

Global Id: T0608100381
Action Type: RESPONSE

Map ID
Direction
Distance
Elevation

MAP FINDINGS

Site

Database(s)

EDR ID Number
EPA ID Number

PACIFIC INSULATION (Continued)

S100270143

Date: 12/02/2003
Action: Other Workplan

Global Id: T0608100381
Action Type: RESPONSE
Date: 06/11/2004
Action: Other Report / Document

Global Id: T0608100381
Action Type: RESPONSE
Date: 09/14/2004
Action: Other Workplan

Global Id: T0608100381
Action Type: RESPONSE
Date: 12/29/2004
Action: Other Workplan

Global Id: T0608100381
Action Type: RESPONSE
Date: 08/18/2005
Action: CAP/RAP - Feasibility Study Report

Global Id: T0608100381
Action Type: RESPONSE
Date: 01/04/2006
Action: CAP/RAP - Feasibility Study Report

Global Id: T0608100381
Action Type: RESPONSE
Date: 03/22/2006
Action: CAP/RAP - Feasibility Study Report

Global Id: T0608100381
Action Type: RESPONSE
Date: 08/15/2005
Action: Monitoring Report - Quarterly

Global Id: T0608100381
Action Type: RESPONSE
Date: 08/15/2003
Action: Monitoring Report - Quarterly

Global Id: T0608100381
Action Type: RESPONSE
Date: 11/15/2003
Action: Monitoring Report - Quarterly

Global Id: T0608100381
Action Type: RESPONSE
Date: 02/15/2004
Action: Monitoring Report - Quarterly

Global Id: T0608100381
Action Type: RESPONSE
Date: 05/15/2004
Action: Monitoring Report - Quarterly

Map ID
Direction
Distance
Elevation

MAP FINDINGS

Site

Database(s)

EDR ID Number
EPA ID Number

PACIFIC INSULATION (Continued)

S100270143

Global Id:	T0608100381
Action Type:	RESPONSE
Date:	08/15/2004
Action:	Monitoring Report - Quarterly
Global Id:	T0608100381
Action Type:	RESPONSE
Date:	11/15/2004
Action:	Monitoring Report - Quarterly
Global Id:	T0608100381
Action Type:	RESPONSE
Date:	02/15/2005
Action:	Monitoring Report - Quarterly
Global Id:	T0608100381
Action Type:	RESPONSE
Date:	12/15/2010
Action:	Site Assessment Report - Regulator Responded
Global Id:	T0608100381
Action Type:	RESPONSE
Date:	04/15/2013
Action:	Monitoring Report - Semi-Annually
Global Id:	T0608100381
Action Type:	RESPONSE
Date:	11/15/2012
Action:	Monitoring Report - Semi-Annually
Global Id:	T0608100381
Action Type:	RESPONSE
Date:	01/15/2014
Action:	Well Destruction Report - Regulator Responded
Global Id:	T0608100381
Action Type:	RESPONSE
Date:	10/01/2013
Action:	Well Destruction Workplan - Regulator Responded
Global Id:	T0608100381
Action Type:	ENFORCEMENT
Date:	07/16/2010
Action:	Staff Letter - #20100716
Global Id:	T0608100381
Action Type:	ENFORCEMENT
Date:	12/01/2011
Action:	Staff Letter - #20111201
Global Id:	T0608100381
Action Type:	RESPONSE
Date:	05/09/2008
Action:	Final Remedial Action Report / Corrective Action Report
Global Id:	T0608100381
Action Type:	ENFORCEMENT

Map ID
Direction
Distance
Elevation

MAP FINDINGS

Site

Database(s)

EDR ID Number
EPA ID Number

PACIFIC INSULATION (Continued)

S100270143

Date: 10/23/1991
Action: Notice of Responsibility - #1

Global Id: T0608100381
Action Type: ENFORCEMENT
Date: 08/20/2004
Action: Staff Letter - #20040820

Global Id: T0608100381
Action Type: ENFORCEMENT
Date: 02/11/2004
Action: Staff Letter - #20040211

Global Id: T0608100381
Action Type: ENFORCEMENT
Date: 01/15/2008
Action: Staff Letter - #20080115

Global Id: T0608100381
Action Type: ENFORCEMENT
Date: 03/28/2003
Action: Staff Letter - #20030328

Global Id: T0608100381
Action Type: ENFORCEMENT
Date: 01/25/2006
Action: Staff Letter - #20060125

Global Id: T0608100381
Action Type: ENFORCEMENT
Date: 06/23/2005
Action: Staff Letter - #20050623

Global Id: T0608100381
Action Type: ENFORCEMENT
Date: 11/02/2005
Action: Staff Letter - #20051102

Global Id: T0608100381
Action Type: ENFORCEMENT
Date: 10/02/2003
Action: Staff Letter - #20031002

Global Id: T0608100381
Action Type: ENFORCEMENT
Date: 07/20/2004
Action: Staff Letter - #20040720

Global Id: T0608100381
Action Type: ENFORCEMENT
Date: 09/13/2013
Action: Staff Letter - #20130913

Global Id: T0608100381
Action Type: RESPONSE
Date: 05/15/2005
Action: Monitoring Report - Quarterly

Map ID
Direction
Distance
Elevation

MAP FINDINGS

Site

Database(s)

EDR ID Number
EPA ID Number

PACIFIC INSULATION (Continued)

S100270143

Global Id:	T0608100381
Action Type:	REMEDIATION
Date:	09/22/1992
Action:	Excavation
Global Id:	T0608100381
Action Type:	ENFORCEMENT
Date:	07/09/2013
Action:	Notification - Public Notice of Case Closure - #20130709
Global Id:	T0608100381
Action Type:	ENFORCEMENT
Date:	10/23/2013
Action:	Staff Letter - #20131023
Global Id:	T0608100381
Action Type:	Other
Date:	10/24/1991
Action:	Leak Discovery
Global Id:	T0608100381
Action Type:	Other
Date:	09/26/1991
Action:	Leak Stopped
Global Id:	T0608100381
Action Type:	Other
Date:	10/02/1991
Action:	Leak Reported
Global Id:	T0608100381
Action Type:	RESPONSE
Date:	06/15/2007
Action:	Monitoring Report - Semi-Annually
Global Id:	T0608100381
Action Type:	RESPONSE
Date:	01/15/2008
Action:	Monitoring Report - Semi-Annually
Global Id:	T0608100381
Action Type:	RESPONSE
Date:	06/15/2008
Action:	Monitoring Report - Semi-Annually
Global Id:	T0608100381
Action Type:	RESPONSE
Date:	01/15/2009
Action:	Monitoring Report - Semi-Annually
Global Id:	T0608100381
Action Type:	RESPONSE
Date:	01/15/2010
Action:	Monitoring Report - Semi-Annually
Global Id:	T0608100381
Action Type:	RESPONSE

Map ID
Direction
Distance
Elevation

MAP FINDINGS

Site

Database(s)

EDR ID Number
EPA ID Number

PACIFIC INSULATION (Continued)

S100270143

Date: 10/30/2009
Action: Soil and Water Investigation Workplan

Global Id: T0608100381
Action Type: RESPONSE
Date: 01/15/2007
Action: Monitoring Report - Semi-Annually

Global Id: T0608100381
Action Type: RESPONSE
Date: 06/15/2009
Action: Monitoring Report - Semi-Annually

Global Id: T0608100381
Action Type: ENFORCEMENT
Date: 06/18/2009
Action: Staff Letter - #20090618

Global Id: T0608100381
Action Type: ENFORCEMENT
Date: 07/13/2009
Action: Staff Letter - #20090713

Global Id: T0608100381
Action Type: RESPONSE
Date: 06/15/2006
Action: Monitoring Report - Semi-Annually

Global Id: T0608100381
Action Type: RESPONSE
Date: 08/16/2010
Action: Electronic Reporting Submittal Due

Global Id: T0608100381
Action Type: ENFORCEMENT
Date: 09/16/2014
Action: Closure/No Further Action Letter - #20140916

LUST:

Global Id: T0608100381
Status: Open - Case Begin Date
Status Date: 09/26/1991

Global Id: T0608100381
Status: Open - Site Assessment
Status Date: 09/26/1991

Global Id: T0608100381
Status: Open - Remediation
Status Date: 06/18/2009

Global Id: T0608100381
Status: Open - Eligible for Closure
Status Date: 06/18/2013

Global Id: T0608100381
Status: Completed - Case Closed

Map ID
Direction
Distance
Elevation

MAP FINDINGS

Site

Database(s)

EDR ID Number
EPA ID Number

PACIFIC INSULATION (Continued)

S100270143

Status Date: 09/16/2014

CORTESE:

Name: PACIFIC INSULATION
Address: 149 SOUTH
City,State,Zip: SAN MATEO, CA 94401
Region: CORTESE
Envirostor Id: Not reported
Global ID: T0608100381
Site/Facility Type: LUST CLEANUP SITE
Cleanup Status: COMPLETED - CASE CLOSED
Status Date: Not reported
Site Code: Not reported
Latitude: Not reported
Longitude: Not reported
Owner: Not reported
Enf Type: Not reported
Swat R: Not reported
Flag: active
Order No: Not reported
Waste Discharge System No: Not reported
Effective Date: Not reported
Region 2: Not reported
WID Id: Not reported
Solid Waste Id No: Not reported
Waste Management Uit Name: Not reported
File Name: Active Open

HIST CORTESE:

edr_fname: PACIFIC INSULATION
edr_fadd1: 149 SOUTH
City,State,Zip: SAN MATEO, CA 94402
Region: CORTESE
Facility County Code: 41
Reg By: LTNKA
Reg Id: 41-0400

NOTIFY 65:

Name: PACIFIC INSULATION
Address: 149 SOUTH BLVD
City,State,Zip: SAN MATEO, CA 94402
Date Reported: Not reported
Staff Initials: Not reported
Board File Number: Not reported
Facility Type: Not reported
Discharge Date: Not reported
Issue Date: Not reported
Incident Description: Not reported
Global ID: Not reported
Status: Not reported

CERS:

Name: PACIFIC INSULATION
Address: 149 SOUTH

Map ID
Direction
Distance
Elevation

MAP FINDINGS

Site

Database(s)

EDR ID Number
EPA ID Number

PACIFIC INSULATION (Continued)

S100270143

City,State,Zip: SAN MATEO, CA 94401
Site ID: 260195
CERS ID: T0608100381
CERS Description: Leaking Underground Storage Tank Cleanup Site

Count: 0 records.

ORPHAN SUMMARY

City	EDR ID	Site Name	Site Address	Zip	Database(s)
NO SITES FOUND					

GOVERNMENT RECORDS SEARCHED / DATA CURRENCY TRACKING

To maintain currency of the following federal and state databases, EDR contacts the appropriate governmental agency on a monthly or quarterly basis, as required.

Number of Days to Update: Provides confirmation that EDR is reporting records that have been updated within 90 days from the date the government agency made the information available to the public.

STANDARD ENVIRONMENTAL RECORDS

Federal NPL site list

NPL: National Priority List

National Priorities List (Superfund). The NPL is a subset of CERCLIS and identifies over 1,200 sites for priority cleanup under the Superfund Program. NPL sites may encompass relatively large areas. As such, EDR provides polygon coverage for over 1,000 NPL site boundaries produced by EPA's Environmental Photographic Interpretation Center (EPIC) and regional EPA offices.

Date of Government Version: 12/30/2020	Source: EPA
Date Data Arrived at EDR: 01/14/2021	Telephone: N/A
Date Made Active in Reports: 02/09/2021	Last EDR Contact: 03/04/2021
Number of Days to Update: 26	Next Scheduled EDR Contact: 04/12/2021
	Data Release Frequency: Quarterly

NPL Site Boundaries

Sources:

EPA's Environmental Photographic Interpretation Center (EPIC)
Telephone: 202-564-7333

EPA Region 1
Telephone 617-918-1143

EPA Region 6
Telephone: 214-655-6659

EPA Region 3
Telephone 215-814-5418

EPA Region 7
Telephone: 913-551-7247

EPA Region 4
Telephone 404-562-8033

EPA Region 8
Telephone: 303-312-6774

EPA Region 5
Telephone 312-886-6686

EPA Region 9
Telephone: 415-947-4246

EPA Region 10
Telephone 206-553-8665

Proposed NPL: Proposed National Priority List Sites

A site that has been proposed for listing on the National Priorities List through the issuance of a proposed rule in the Federal Register. EPA then accepts public comments on the site, responds to the comments, and places on the NPL those sites that continue to meet the requirements for listing.

Date of Government Version: 12/30/2020	Source: EPA
Date Data Arrived at EDR: 01/14/2021	Telephone: N/A
Date Made Active in Reports: 02/09/2021	Last EDR Contact: 03/04/2021
Number of Days to Update: 26	Next Scheduled EDR Contact: 04/12/2021
	Data Release Frequency: Quarterly

NPL LIENS: Federal Superfund Liens

Federal Superfund Liens. Under the authority granted the USEPA by CERCLA of 1980, the USEPA has the authority to file liens against real property in order to recover remedial action expenditures or when the property owner received notification of potential liability. USEPA compiles a listing of filed notices of Superfund Liens.

GOVERNMENT RECORDS SEARCHED / DATA CURRENCY TRACKING

Date of Government Version: 10/15/1991
Date Data Arrived at EDR: 02/02/1994
Date Made Active in Reports: 03/30/1994
Number of Days to Update: 56

Source: EPA
Telephone: 202-564-4267
Last EDR Contact: 08/15/2011
Next Scheduled EDR Contact: 11/28/2011
Data Release Frequency: No Update Planned

Federal Delisted NPL site list

Delisted NPL: National Priority List Deletions

The National Oil and Hazardous Substances Pollution Contingency Plan (NCP) establishes the criteria that the EPA uses to delete sites from the NPL. In accordance with 40 CFR 300.425.(e), sites may be deleted from the NPL where no further response is appropriate.

Date of Government Version: 12/30/2020
Date Data Arrived at EDR: 01/14/2021
Date Made Active in Reports: 02/09/2021
Number of Days to Update: 26

Source: EPA
Telephone: N/A
Last EDR Contact: 03/04/2021
Next Scheduled EDR Contact: 04/12/2021
Data Release Frequency: Quarterly

Federal CERCLIS list

FEDERAL FACILITY: Federal Facility Site Information listing

A listing of National Priority List (NPL) and Base Realignment and Closure (BRAC) sites found in the Comprehensive Environmental Response, Compensation and Liability Information System (CERCLIS) Database where EPA Federal Facilities Restoration and Reuse Office is involved in cleanup activities.

Date of Government Version: 04/03/2019
Date Data Arrived at EDR: 04/05/2019
Date Made Active in Reports: 05/14/2019
Number of Days to Update: 39

Source: Environmental Protection Agency
Telephone: 703-603-8704
Last EDR Contact: 12/23/2020
Next Scheduled EDR Contact: 04/12/2021
Data Release Frequency: Varies

SEMS: Superfund Enterprise Management System

SEMS (Superfund Enterprise Management System) tracks hazardous waste sites, potentially hazardous waste sites, and remedial activities performed in support of EPA's Superfund Program across the United States. The list was formerly known as CERCLIS, renamed to SEMS by the EPA in 2015. The list contains data on potentially hazardous waste sites that have been reported to the USEPA by states, municipalities, private companies and private persons, pursuant to Section 103 of the Comprehensive Environmental Response, Compensation, and Liability Act (CERCLA). This dataset also contains sites which are either proposed to or on the National Priorities List (NPL) and the sites which are in the screening and assessment phase for possible inclusion on the NPL.

Date of Government Version: 12/30/2020
Date Data Arrived at EDR: 01/14/2021
Date Made Active in Reports: 02/18/2021
Number of Days to Update: 35

Source: EPA
Telephone: 800-424-9346
Last EDR Contact: 03/04/2021
Next Scheduled EDR Contact: 04/26/2021
Data Release Frequency: Quarterly

Federal CERCLIS NFRAP site list

SEMS-ARCHIVE: Superfund Enterprise Management System Archive

GOVERNMENT RECORDS SEARCHED / DATA CURRENCY TRACKING

SEMS-ARCHIVE (Superfund Enterprise Management System Archive) tracks sites that have no further interest under the Federal Superfund Program based on available information. The list was formerly known as the CERCLIS-NFRAP, renamed to SEMS ARCHIVE by the EPA in 2015. EPA may perform a minimal level of assessment work at a site while it is archived if site conditions change and/or new information becomes available. Archived sites have been removed and archived from the inventory of SEMS sites. Archived status indicates that, to the best of EPA's knowledge, assessment at a site has been completed and that EPA has determined no further steps will be taken to list the site on the National Priorities List (NPL), unless information indicates this decision was not appropriate or other considerations require a recommendation for listing at a later time. The decision does not necessarily mean that there is no hazard associated with a given site; it only means that, based upon available information, the location is not judged to be potential NPL site.

Date of Government Version: 12/30/2020	Source: EPA
Date Data Arrived at EDR: 01/14/2021	Telephone: 800-424-9346
Date Made Active in Reports: 02/18/2021	Last EDR Contact: 03/04/2021
Number of Days to Update: 35	Next Scheduled EDR Contact: 04/26/2021
	Data Release Frequency: Quarterly

Federal RCRA CORRACTS facilities list

CORRACTS: Corrective Action Report

CORRACTS identifies hazardous waste handlers with RCRA corrective action activity.

Date of Government Version: 12/14/2020	Source: EPA
Date Data Arrived at EDR: 12/17/2020	Telephone: 800-424-9346
Date Made Active in Reports: 12/22/2020	Last EDR Contact: 03/23/2021
Number of Days to Update: 5	Next Scheduled EDR Contact: 04/05/2021
	Data Release Frequency: Quarterly

Federal RCRA non-CORRACTS TSD facilities list

RCRA-TSDF: RCRA - Treatment, Storage and Disposal

RCRAInfo is EPA's comprehensive information system, providing access to data supporting the Resource Conservation and Recovery Act (RCRA) of 1976 and the Hazardous and Solid Waste Amendments (HSWA) of 1984. The database includes selective information on sites which generate, transport, store, treat and/or dispose of hazardous waste as defined by the Resource Conservation and Recovery Act (RCRA). Transporters are individuals or entities that move hazardous waste from the generator offsite to a facility that can recycle, treat, store, or dispose of the waste. TSDFs treat, store, or dispose of the waste.

Date of Government Version: 12/14/2020	Source: Environmental Protection Agency
Date Data Arrived at EDR: 12/17/2020	Telephone: (415) 495-8895
Date Made Active in Reports: 12/22/2020	Last EDR Contact: 03/23/2021
Number of Days to Update: 5	Next Scheduled EDR Contact: 07/05/2021
	Data Release Frequency: Quarterly

Federal RCRA generators list

RCRA-LQG: RCRA - Large Quantity Generators

RCRAInfo is EPA's comprehensive information system, providing access to data supporting the Resource Conservation and Recovery Act (RCRA) of 1976 and the Hazardous and Solid Waste Amendments (HSWA) of 1984. The database includes selective information on sites which generate, transport, store, treat and/or dispose of hazardous waste as defined by the Resource Conservation and Recovery Act (RCRA). Large quantity generators (LQGs) generate over 1,000 kilograms (kg) of hazardous waste, or over 1 kg of acutely hazardous waste per month.

Date of Government Version: 12/14/2020	Source: Environmental Protection Agency
Date Data Arrived at EDR: 12/17/2020	Telephone: (415) 495-8895
Date Made Active in Reports: 12/22/2020	Last EDR Contact: 03/23/2021
Number of Days to Update: 5	Next Scheduled EDR Contact: 07/05/2021
	Data Release Frequency: Quarterly

GOVERNMENT RECORDS SEARCHED / DATA CURRENCY TRACKING

RCRA-SQG: RCRA - Small Quantity Generators

RCRAInfo is EPA's comprehensive information system, providing access to data supporting the Resource Conservation and Recovery Act (RCRA) of 1976 and the Hazardous and Solid Waste Amendments (HSWA) of 1984. The database includes selective information on sites which generate, transport, store, treat and/or dispose of hazardous waste as defined by the Resource Conservation and Recovery Act (RCRA). Small quantity generators (SQGs) generate between 100 kg and 1,000 kg of hazardous waste per month.

Date of Government Version: 12/14/2020	Source: Environmental Protection Agency
Date Data Arrived at EDR: 12/17/2020	Telephone: (415) 495-8895
Date Made Active in Reports: 12/22/2020	Last EDR Contact: 03/23/2021
Number of Days to Update: 5	Next Scheduled EDR Contact: 07/05/2021
	Data Release Frequency: Quarterly

RCRA-VSQG: RCRA - Very Small Quantity Generators (Formerly Conditionally Exempt Small Quantity Generators)

RCRAInfo is EPA's comprehensive information system, providing access to data supporting the Resource Conservation and Recovery Act (RCRA) of 1976 and the Hazardous and Solid Waste Amendments (HSWA) of 1984. The database includes selective information on sites which generate, transport, store, treat and/or dispose of hazardous waste as defined by the Resource Conservation and Recovery Act (RCRA). Very small quantity generators (VSQGs) generate less than 100 kg of hazardous waste, or less than 1 kg of acutely hazardous waste per month.

Date of Government Version: 12/14/2020	Source: Environmental Protection Agency
Date Data Arrived at EDR: 12/17/2020	Telephone: (415) 495-8895
Date Made Active in Reports: 12/22/2020	Last EDR Contact: 03/23/2021
Number of Days to Update: 5	Next Scheduled EDR Contact: 07/05/2021
	Data Release Frequency: Quarterly

Federal institutional controls / engineering controls registries

LUCIS: Land Use Control Information System

LUCIS contains records of land use control information pertaining to the former Navy Base Realignment and Closure properties.

Date of Government Version: 02/09/2021	Source: Department of the Navy
Date Data Arrived at EDR: 02/11/2021	Telephone: 843-820-7326
Date Made Active in Reports: 03/22/2021	Last EDR Contact: 02/08/2021
Number of Days to Update: 39	Next Scheduled EDR Contact: 05/24/2021
	Data Release Frequency: Varies

US ENG CONTROLS: Engineering Controls Sites List

A listing of sites with engineering controls in place. Engineering controls include various forms of caps, building foundations, liners, and treatment methods to create pathway elimination for regulated substances to enter environmental media or effect human health.

Date of Government Version: 10/28/2020	Source: Environmental Protection Agency
Date Data Arrived at EDR: 11/05/2020	Telephone: 703-603-0695
Date Made Active in Reports: 11/18/2020	Last EDR Contact: 02/23/2021
Number of Days to Update: 13	Next Scheduled EDR Contact: 06/06/2021
	Data Release Frequency: Varies

US INST CONTROLS: Institutional Controls Sites List

A listing of sites with institutional controls in place. Institutional controls include administrative measures, such as groundwater use restrictions, construction restrictions, property use restrictions, and post remediation care requirements intended to prevent exposure to contaminants remaining on site. Deed restrictions are generally required as part of the institutional controls.

Date of Government Version: 10/28/2020	Source: Environmental Protection Agency
Date Data Arrived at EDR: 11/05/2020	Telephone: 703-603-0695
Date Made Active in Reports: 11/18/2020	Last EDR Contact: 02/23/2021
Number of Days to Update: 13	Next Scheduled EDR Contact: 06/06/2021
	Data Release Frequency: Varies

GOVERNMENT RECORDS SEARCHED / DATA CURRENCY TRACKING

Federal ERNS list

ERNS: Emergency Response Notification System

Emergency Response Notification System. ERNS records and stores information on reported releases of oil and hazardous substances.

Date of Government Version: 12/14/2020

Date Data Arrived at EDR: 12/15/2020

Date Made Active in Reports: 12/22/2020

Number of Days to Update: 7

Source: National Response Center, United States Coast Guard

Telephone: 202-267-2180

Last EDR Contact: 12/15/2020

Next Scheduled EDR Contact: 04/05/2021

Data Release Frequency: Quarterly

State- and tribal - equivalent NPL

RESPONSE: State Response Sites

Identifies confirmed release sites where DTSC is involved in remediation, either in a lead or oversight capacity. These confirmed release sites are generally high-priority and high potential risk.

Date of Government Version: 10/26/2020

Date Data Arrived at EDR: 10/26/2020

Date Made Active in Reports: 01/13/2021

Number of Days to Update: 79

Source: Department of Toxic Substances Control

Telephone: 916-323-3400

Last EDR Contact: 01/26/2021

Next Scheduled EDR Contact: 05/10/2021

Data Release Frequency: Quarterly

State- and tribal - equivalent CERCLIS

ENVIROSTOR: EnviroStor Database

The Department of Toxic Substances Control's (DTSC's) Site Mitigation and Brownfields Reuse Program's (SMBRP's) EnviroStor database identifies sites that have known contamination or sites for which there may be reasons to investigate further. The database includes the following site types: Federal Superfund sites (National Priorities List (NPL)); State Response, including Military Facilities and State Superfund; Voluntary Cleanup; and School sites. EnviroStor provides similar information to the information that was available in CalSites, and provides additional site information, including, but not limited to, identification of formerly-contaminated properties that have been released for reuse, properties where environmental deed restrictions have been recorded to prevent inappropriate land uses, and risk characterization information that is used to assess potential impacts to public health and the environment at contaminated sites.

Date of Government Version: 10/26/2020

Date Data Arrived at EDR: 10/26/2020

Date Made Active in Reports: 01/13/2021

Number of Days to Update: 79

Source: Department of Toxic Substances Control

Telephone: 916-323-3400

Last EDR Contact: 01/26/2021

Next Scheduled EDR Contact: 05/10/2021

Data Release Frequency: Quarterly

State and tribal landfill and/or solid waste disposal site lists

SWF/LF (SWIS): Solid Waste Information System

Active, Closed and Inactive Landfills. SWF/LF records typically contain an inventory of solid waste disposal facilities or landfills. These may be active or inactive facilities or open dumps that failed to meet RCRA Section 4004 criteria for solid waste landfills or disposal sites.

Date of Government Version: 11/09/2020

Date Data Arrived at EDR: 11/10/2020

Date Made Active in Reports: 01/14/2021

Number of Days to Update: 65

Source: Department of Resources Recycling and Recovery

Telephone: 916-341-6320

Last EDR Contact: 02/09/2021

Next Scheduled EDR Contact: 05/24/2021

Data Release Frequency: Quarterly

State and tribal leaking storage tank lists

GOVERNMENT RECORDS SEARCHED / DATA CURRENCY TRACKING

LUST REG 2: Fuel Leak List

Leaking Underground Storage Tank locations. Alameda, Contra Costa, Marin, Napa, San Francisco, San Mateo, Santa Clara, Solano, Sonoma counties.

Date of Government Version: 09/30/2004
Date Data Arrived at EDR: 10/20/2004
Date Made Active in Reports: 11/19/2004
Number of Days to Update: 30

Source: California Regional Water Quality Control Board San Francisco Bay Region (2)
Telephone: 510-622-2433
Last EDR Contact: 09/19/2011
Next Scheduled EDR Contact: 01/02/2012
Data Release Frequency: No Update Planned

LUST: Leaking Underground Fuel Tank Report (GEOTRACKER)

Leaking Underground Storage Tank (LUST) Sites included in GeoTracker. GeoTracker is the Water Boards data management system for sites that impact, or have the potential to impact, water quality in California, with emphasis on groundwater.

Date of Government Version: 12/04/2020
Date Data Arrived at EDR: 12/04/2020
Date Made Active in Reports: 02/18/2021
Number of Days to Update: 76

Source: State Water Resources Control Board
Telephone: see region list
Last EDR Contact: 03/09/2021
Next Scheduled EDR Contact: 06/21/2021
Data Release Frequency: Quarterly

LUST REG 8: Leaking Underground Storage Tanks

California Regional Water Quality Control Board Santa Ana Region (8). For more current information, please refer to the State Water Resources Control Board's LUST database.

Date of Government Version: 02/14/2005
Date Data Arrived at EDR: 02/15/2005
Date Made Active in Reports: 03/28/2005
Number of Days to Update: 41

Source: California Regional Water Quality Control Board Santa Ana Region (8)
Telephone: 909-782-4496
Last EDR Contact: 08/15/2011
Next Scheduled EDR Contact: 11/28/2011
Data Release Frequency: No Update Planned

LUST REG 7: Leaking Underground Storage Tank Case Listing

Leaking Underground Storage Tank locations. Imperial, Riverside, San Diego, Santa Barbara counties.

Date of Government Version: 02/26/2004
Date Data Arrived at EDR: 02/26/2004
Date Made Active in Reports: 03/24/2004
Number of Days to Update: 27

Source: California Regional Water Quality Control Board Colorado River Basin Region (7)
Telephone: 760-776-8943
Last EDR Contact: 08/01/2011
Next Scheduled EDR Contact: 11/14/2011
Data Release Frequency: No Update Planned

LUST REG 5: Leaking Underground Storage Tank Database

Leaking Underground Storage Tank locations. Alameda, Alpine, Amador, Butte, Colusa, Contra Costa, Calveras, El Dorado, Fresno, Glenn, Kern, Kings, Lake, Lassen, Madera, Mariposa, Merced, Modoc, Napa, Nevada, Placer, Plumas, Sacramento, San Joaquin, Shasta, Solano, Stanislaus, Sutter, Tehama, Tulare, Tuolumne, Yolo, Yuba counties.

Date of Government Version: 07/01/2008
Date Data Arrived at EDR: 07/22/2008
Date Made Active in Reports: 07/31/2008
Number of Days to Update: 9

Source: California Regional Water Quality Control Board Central Valley Region (5)
Telephone: 916-464-4834
Last EDR Contact: 07/01/2011
Next Scheduled EDR Contact: 10/17/2011
Data Release Frequency: No Update Planned

LUST REG 4: Underground Storage Tank Leak List

Los Angeles, Ventura counties. For more current information, please refer to the State Water Resources Control Board's LUST database.

Date of Government Version: 09/07/2004
Date Data Arrived at EDR: 09/07/2004
Date Made Active in Reports: 10/12/2004
Number of Days to Update: 35

Source: California Regional Water Quality Control Board Los Angeles Region (4)
Telephone: 213-576-6710
Last EDR Contact: 09/06/2011
Next Scheduled EDR Contact: 12/19/2011
Data Release Frequency: No Update Planned

GOVERNMENT RECORDS SEARCHED / DATA CURRENCY TRACKING

LUST REG 3: Leaking Underground Storage Tank Database

Leaking Underground Storage Tank locations. Monterey, San Benito, San Luis Obispo, Santa Barbara, Santa Cruz counties.

Date of Government Version: 05/19/2003	Source: California Regional Water Quality Control Board Central Coast Region (3)
Date Data Arrived at EDR: 05/19/2003	Telephone: 805-542-4786
Date Made Active in Reports: 06/02/2003	Last EDR Contact: 07/18/2011
Number of Days to Update: 14	Next Scheduled EDR Contact: 10/31/2011
	Data Release Frequency: No Update Planned

LUST REG 1: Active Toxic Site Investigation

Del Norte, Humboldt, Lake, Mendocino, Modoc, Siskiyou, Sonoma, Trinity counties. For more current information, please refer to the State Water Resources Control Board's LUST database.

Date of Government Version: 02/01/2001	Source: California Regional Water Quality Control Board North Coast (1)
Date Data Arrived at EDR: 02/28/2001	Telephone: 707-570-3769
Date Made Active in Reports: 03/29/2001	Last EDR Contact: 08/01/2011
Number of Days to Update: 29	Next Scheduled EDR Contact: 11/14/2011
	Data Release Frequency: No Update Planned

LUST REG 6V: Leaking Underground Storage Tank Case Listing

Leaking Underground Storage Tank locations. Inyo, Kern, Los Angeles, Mono, San Bernardino counties.

Date of Government Version: 06/07/2005	Source: California Regional Water Quality Control Board Victorville Branch Office (6)
Date Data Arrived at EDR: 06/07/2005	Telephone: 760-241-7365
Date Made Active in Reports: 06/29/2005	Last EDR Contact: 09/12/2011
Number of Days to Update: 22	Next Scheduled EDR Contact: 12/26/2011
	Data Release Frequency: No Update Planned

LUST REG 6L: Leaking Underground Storage Tank Case Listing

For more current information, please refer to the State Water Resources Control Board's LUST database.

Date of Government Version: 09/09/2003	Source: California Regional Water Quality Control Board Lahontan Region (6)
Date Data Arrived at EDR: 09/10/2003	Telephone: 530-542-5572
Date Made Active in Reports: 10/07/2003	Last EDR Contact: 09/12/2011
Number of Days to Update: 27	Next Scheduled EDR Contact: 12/26/2011
	Data Release Frequency: No Update Planned

LUST REG 9: Leaking Underground Storage Tank Report

Orange, Riverside, San Diego counties. For more current information, please refer to the State Water Resources Control Board's LUST database.

Date of Government Version: 03/01/2001	Source: California Regional Water Quality Control Board San Diego Region (9)
Date Data Arrived at EDR: 04/23/2001	Telephone: 858-637-5595
Date Made Active in Reports: 05/21/2001	Last EDR Contact: 09/26/2011
Number of Days to Update: 28	Next Scheduled EDR Contact: 01/09/2012
	Data Release Frequency: No Update Planned

INDIAN LUST R1: Leaking Underground Storage Tanks on Indian Land

A listing of leaking underground storage tank locations on Indian Land.

Date of Government Version: 10/01/2020	Source: EPA Region 1
Date Data Arrived at EDR: 12/16/2020	Telephone: 617-918-1313
Date Made Active in Reports: 03/12/2021	Last EDR Contact: 12/16/2020
Number of Days to Update: 86	Next Scheduled EDR Contact: 05/03/2021
	Data Release Frequency: Varies

INDIAN LUST R4: Leaking Underground Storage Tanks on Indian Land

LUSTs on Indian land in Florida, Mississippi and North Carolina.

Date of Government Version: 10/02/2020	Source: EPA Region 4
Date Data Arrived at EDR: 12/18/2020	Telephone: 404-562-8677
Date Made Active in Reports: 03/12/2021	Last EDR Contact: 12/16/2020
Number of Days to Update: 84	Next Scheduled EDR Contact: 05/03/2021
	Data Release Frequency: Varies

GOVERNMENT RECORDS SEARCHED / DATA CURRENCY TRACKING

INDIAN LUST R7: Leaking Underground Storage Tanks on Indian Land
LUSTs on Indian land in Iowa, Kansas, and Nebraska

Date of Government Version: 09/30/2020	Source: EPA Region 7
Date Data Arrived at EDR: 12/22/2020	Telephone: 913-551-7003
Date Made Active in Reports: 03/12/2021	Last EDR Contact: 12/16/2020
Number of Days to Update: 80	Next Scheduled EDR Contact: 05/03/2021
	Data Release Frequency: Varies

INDIAN LUST R8: Leaking Underground Storage Tanks on Indian Land
LUSTs on Indian land in Colorado, Montana, North Dakota, South Dakota, Utah and Wyoming.

Date of Government Version: 10/09/2020	Source: EPA Region 8
Date Data Arrived at EDR: 12/16/2020	Telephone: 303-312-6271
Date Made Active in Reports: 03/12/2021	Last EDR Contact: 12/16/2020
Number of Days to Update: 86	Next Scheduled EDR Contact: 05/03/2021
	Data Release Frequency: Varies

INDIAN LUST R9: Leaking Underground Storage Tanks on Indian Land
LUSTs on Indian land in Arizona, California, New Mexico and Nevada

Date of Government Version: 10/01/2020	Source: Environmental Protection Agency
Date Data Arrived at EDR: 12/16/2020	Telephone: 415-972-3372
Date Made Active in Reports: 03/12/2021	Last EDR Contact: 12/16/2020
Number of Days to Update: 86	Next Scheduled EDR Contact: 05/03/2021
	Data Release Frequency: Varies

INDIAN LUST R10: Leaking Underground Storage Tanks on Indian Land
LUSTs on Indian land in Alaska, Idaho, Oregon and Washington.

Date of Government Version: 11/12/2020	Source: EPA Region 10
Date Data Arrived at EDR: 12/16/2020	Telephone: 206-553-2857
Date Made Active in Reports: 03/12/2021	Last EDR Contact: 12/16/2020
Number of Days to Update: 86	Next Scheduled EDR Contact: 05/03/2021
	Data Release Frequency: Varies

INDIAN LUST R6: Leaking Underground Storage Tanks on Indian Land
LUSTs on Indian land in New Mexico and Oklahoma.

Date of Government Version: 04/08/2020	Source: EPA Region 6
Date Data Arrived at EDR: 05/20/2020	Telephone: 214-665-6597
Date Made Active in Reports: 08/12/2020	Last EDR Contact: 12/16/2020
Number of Days to Update: 84	Next Scheduled EDR Contact: 05/03/2021
	Data Release Frequency: Varies

INDIAN LUST R5: Leaking Underground Storage Tanks on Indian Land
Leaking underground storage tanks located on Indian Land in Michigan, Minnesota and Wisconsin.

Date of Government Version: 10/07/2020	Source: EPA, Region 5
Date Data Arrived at EDR: 12/16/2020	Telephone: 312-886-7439
Date Made Active in Reports: 03/12/2021	Last EDR Contact: 12/16/2020
Number of Days to Update: 86	Next Scheduled EDR Contact: 05/03/2021
	Data Release Frequency: Varies

CPS-SLIC: Statewide SLIC Cases (GEOTRACKER)

Cleanup Program Sites (CPS; also known as Site Cleanups [SC] and formerly known as Spills, Leaks, Investigations, and Cleanups [SLIC] sites) included in GeoTracker. GeoTracker is the Water Boards data management system for sites that impact, or have the potential to impact, water quality in California, with emphasis on groundwater.

Date of Government Version: 12/04/2020	Source: State Water Resources Control Board
Date Data Arrived at EDR: 12/04/2020	Telephone: 866-480-1028
Date Made Active in Reports: 02/18/2021	Last EDR Contact: 03/09/2021
Number of Days to Update: 76	Next Scheduled EDR Contact: 06/21/2021
	Data Release Frequency: Varies

GOVERNMENT RECORDS SEARCHED / DATA CURRENCY TRACKING

SLIC REG 1: Active Toxic Site Investigations

The SLIC (Spills, Leaks, Investigations and Cleanup) program is designed to protect and restore water quality from spills, leaks, and similar discharges.

Date of Government Version: 04/03/2003
Date Data Arrived at EDR: 04/07/2003
Date Made Active in Reports: 04/25/2003
Number of Days to Update: 18

Source: California Regional Water Quality Control Board, North Coast Region (1)
Telephone: 707-576-2220
Last EDR Contact: 08/01/2011
Next Scheduled EDR Contact: 11/14/2011
Data Release Frequency: No Update Planned

SLIC REG 2: Spills, Leaks, Investigation & Cleanup Cost Recovery Listing

The SLIC (Spills, Leaks, Investigations and Cleanup) program is designed to protect and restore water quality from spills, leaks, and similar discharges.

Date of Government Version: 09/30/2004
Date Data Arrived at EDR: 10/20/2004
Date Made Active in Reports: 11/19/2004
Number of Days to Update: 30

Source: Regional Water Quality Control Board San Francisco Bay Region (2)
Telephone: 510-286-0457
Last EDR Contact: 09/19/2011
Next Scheduled EDR Contact: 01/02/2012
Data Release Frequency: No Update Planned

SLIC REG 3: Spills, Leaks, Investigation & Cleanup Cost Recovery Listing

The SLIC (Spills, Leaks, Investigations and Cleanup) program is designed to protect and restore water quality from spills, leaks, and similar discharges.

Date of Government Version: 05/18/2006
Date Data Arrived at EDR: 05/18/2006
Date Made Active in Reports: 06/15/2006
Number of Days to Update: 28

Source: California Regional Water Quality Control Board Central Coast Region (3)
Telephone: 805-549-3147
Last EDR Contact: 07/18/2011
Next Scheduled EDR Contact: 10/31/2011
Data Release Frequency: No Update Planned

SLIC REG 4: Spills, Leaks, Investigation & Cleanup Cost Recovery Listing

The SLIC (Spills, Leaks, Investigations and Cleanup) program is designed to protect and restore water quality from spills, leaks, and similar discharges.

Date of Government Version: 11/17/2004
Date Data Arrived at EDR: 11/18/2004
Date Made Active in Reports: 01/04/2005
Number of Days to Update: 47

Source: Region Water Quality Control Board Los Angeles Region (4)
Telephone: 213-576-6600
Last EDR Contact: 07/01/2011
Next Scheduled EDR Contact: 10/17/2011
Data Release Frequency: No Update Planned

SLIC REG 5: Spills, Leaks, Investigation & Cleanup Cost Recovery Listing

The SLIC (Spills, Leaks, Investigations and Cleanup) program is designed to protect and restore water quality from spills, leaks, and similar discharges.

Date of Government Version: 04/01/2005
Date Data Arrived at EDR: 04/05/2005
Date Made Active in Reports: 04/21/2005
Number of Days to Update: 16

Source: Regional Water Quality Control Board Central Valley Region (5)
Telephone: 916-464-3291
Last EDR Contact: 09/12/2011
Next Scheduled EDR Contact: 12/26/2011
Data Release Frequency: No Update Planned

SLIC REG 6V: Spills, Leaks, Investigation & Cleanup Cost Recovery Listing

The SLIC (Spills, Leaks, Investigations and Cleanup) program is designed to protect and restore water quality from spills, leaks, and similar discharges.

Date of Government Version: 05/24/2005
Date Data Arrived at EDR: 05/25/2005
Date Made Active in Reports: 06/16/2005
Number of Days to Update: 22

Source: Regional Water Quality Control Board, Victorville Branch
Telephone: 619-241-6583
Last EDR Contact: 08/15/2011
Next Scheduled EDR Contact: 11/28/2011
Data Release Frequency: No Update Planned

GOVERNMENT RECORDS SEARCHED / DATA CURRENCY TRACKING

SLIC REG 6L: SLIC Sites

The SLIC (Spills, Leaks, Investigations and Cleanup) program is designed to protect and restore water quality from spills, leaks, and similar discharges.

Date of Government Version: 09/07/2004
Date Data Arrived at EDR: 09/07/2004
Date Made Active in Reports: 10/12/2004
Number of Days to Update: 35

Source: California Regional Water Quality Control Board, Lahontan Region
Telephone: 530-542-5574
Last EDR Contact: 08/15/2011
Next Scheduled EDR Contact: 11/28/2011
Data Release Frequency: No Update Planned

SLIC REG 7: SLIC List

The SLIC (Spills, Leaks, Investigations and Cleanup) program is designed to protect and restore water quality from spills, leaks, and similar discharges.

Date of Government Version: 11/24/2004
Date Data Arrived at EDR: 11/29/2004
Date Made Active in Reports: 01/04/2005
Number of Days to Update: 36

Source: California Regional Quality Control Board, Colorado River Basin Region
Telephone: 760-346-7491
Last EDR Contact: 08/01/2011
Next Scheduled EDR Contact: 11/14/2011
Data Release Frequency: No Update Planned

SLIC REG 8: Spills, Leaks, Investigation & Cleanup Cost Recovery Listing

The SLIC (Spills, Leaks, Investigations and Cleanup) program is designed to protect and restore water quality from spills, leaks, and similar discharges.

Date of Government Version: 04/03/2008
Date Data Arrived at EDR: 04/03/2008
Date Made Active in Reports: 04/14/2008
Number of Days to Update: 11

Source: California Region Water Quality Control Board Santa Ana Region (8)
Telephone: 951-782-3298
Last EDR Contact: 09/12/2011
Next Scheduled EDR Contact: 12/26/2011
Data Release Frequency: No Update Planned

SLIC REG 9: Spills, Leaks, Investigation & Cleanup Cost Recovery Listing

The SLIC (Spills, Leaks, Investigations and Cleanup) program is designed to protect and restore water quality from spills, leaks, and similar discharges.

Date of Government Version: 09/10/2007
Date Data Arrived at EDR: 09/11/2007
Date Made Active in Reports: 09/28/2007
Number of Days to Update: 17

Source: California Regional Water Quality Control Board San Diego Region (9)
Telephone: 858-467-2980
Last EDR Contact: 08/08/2011
Next Scheduled EDR Contact: 11/21/2011
Data Release Frequency: No Update Planned

State and tribal registered storage tank lists

FEMA UST: Underground Storage Tank Listing

A listing of all FEMA owned underground storage tanks.

Date of Government Version: 01/29/2021
Date Data Arrived at EDR: 02/17/2021
Date Made Active in Reports: 03/22/2021
Number of Days to Update: 33

Source: FEMA
Telephone: 202-646-5797
Last EDR Contact: 01/04/2021
Next Scheduled EDR Contact: 04/19/2021
Data Release Frequency: Varies

MILITARY UST SITES: Military UST Sites (GEOTRACKER)

Military ust sites

Date of Government Version: 12/04/2020
Date Data Arrived at EDR: 12/04/2020
Date Made Active in Reports: 02/18/2021
Number of Days to Update: 76

Source: State Water Resources Control Board
Telephone: 866-480-1028
Last EDR Contact: 03/09/2021
Next Scheduled EDR Contact: 06/21/2021
Data Release Frequency: Varies

GOVERNMENT RECORDS SEARCHED / DATA CURRENCY TRACKING

UST CLOSURE: Proposed Closure of Underground Storage Tank (UST) Cases

UST cases that are being considered for closure by either the State Water Resources Control Board or the Executive Director have been posted for a 60-day public comment period. UST Case Closures being proposed for consideration by the State Water Resources Control Board. These are primarily UST cases that meet closure criteria under the decisional framework in State Water Board Resolution No. 92-49 and other Board orders. UST Case Closures proposed for consideration by the Executive Director pursuant to State Water Board Resolution No. 2012-0061. These are cases that meet the criteria of the Low-Threat UST Case Closure Policy. UST Case Closure Review Denials and Approved Orders.

Date of Government Version: 12/02/2020	Source: State Water Resources Control Board
Date Data Arrived at EDR: 12/08/2020	Telephone: 916-327-7844
Date Made Active in Reports: 02/23/2021	Last EDR Contact: 03/09/2021
Number of Days to Update: 77	Next Scheduled EDR Contact: 06/21/2021
	Data Release Frequency: Varies

UST: Active UST Facilities

Active UST facilities gathered from the local regulatory agencies

Date of Government Version: 12/04/2020	Source: SWRCB
Date Data Arrived at EDR: 12/04/2020	Telephone: 916-341-5851
Date Made Active in Reports: 02/18/2021	Last EDR Contact: 03/09/2021
Number of Days to Update: 76	Next Scheduled EDR Contact: 06/21/2021
	Data Release Frequency: Semi-Annually

AST: Aboveground Petroleum Storage Tank Facilities

A listing of aboveground storage tank petroleum storage tank locations.

Date of Government Version: 07/06/2016	Source: California Environmental Protection Agency
Date Data Arrived at EDR: 07/12/2016	Telephone: 916-327-5092
Date Made Active in Reports: 09/19/2016	Last EDR Contact: 03/12/2021
Number of Days to Update: 69	Next Scheduled EDR Contact: 06/28/2021
	Data Release Frequency: Varies

INDIAN UST R10: Underground Storage Tanks on Indian Land

The Indian Underground Storage Tank (UST) database provides information about underground storage tanks on Indian land in EPA Region 10 (Alaska, Idaho, Oregon, Washington, and Tribal Nations).

Date of Government Version: 11/12/2020	Source: EPA Region 10
Date Data Arrived at EDR: 12/16/2020	Telephone: 206-553-2857
Date Made Active in Reports: 03/12/2021	Last EDR Contact: 12/15/2020
Number of Days to Update: 86	Next Scheduled EDR Contact: 05/03/2021
	Data Release Frequency: Varies

INDIAN UST R1: Underground Storage Tanks on Indian Land

The Indian Underground Storage Tank (UST) database provides information about underground storage tanks on Indian land in EPA Region 1 (Connecticut, Maine, Massachusetts, New Hampshire, Rhode Island, Vermont and ten Tribal Nations).

Date of Government Version: 10/01/2020	Source: EPA, Region 1
Date Data Arrived at EDR: 12/16/2020	Telephone: 617-918-1313
Date Made Active in Reports: 03/12/2021	Last EDR Contact: 12/16/2020
Number of Days to Update: 86	Next Scheduled EDR Contact: 05/03/2021
	Data Release Frequency: Varies

INDIAN UST R7: Underground Storage Tanks on Indian Land

The Indian Underground Storage Tank (UST) database provides information about underground storage tanks on Indian land in EPA Region 7 (Iowa, Kansas, Missouri, Nebraska, and 9 Tribal Nations).

Date of Government Version: 09/30/2020	Source: EPA Region 7
Date Data Arrived at EDR: 12/22/2020	Telephone: 913-551-7003
Date Made Active in Reports: 03/12/2021	Last EDR Contact: 12/16/2020
Number of Days to Update: 80	Next Scheduled EDR Contact: 05/03/2021
	Data Release Frequency: Varies

GOVERNMENT RECORDS SEARCHED / DATA CURRENCY TRACKING

INDIAN UST R9: Underground Storage Tanks on Indian Land

The Indian Underground Storage Tank (UST) database provides information about underground storage tanks on Indian land in EPA Region 9 (Arizona, California, Hawaii, Nevada, the Pacific Islands, and Tribal Nations).

Date of Government Version: 10/01/2020	Source: EPA Region 9
Date Data Arrived at EDR: 12/16/2020	Telephone: 415-972-3368
Date Made Active in Reports: 03/12/2021	Last EDR Contact: 12/16/2020
Number of Days to Update: 86	Next Scheduled EDR Contact: 05/03/2021
	Data Release Frequency: Varies

INDIAN UST R5: Underground Storage Tanks on Indian Land

The Indian Underground Storage Tank (UST) database provides information about underground storage tanks on Indian land in EPA Region 5 (Michigan, Minnesota and Wisconsin and Tribal Nations).

Date of Government Version: 10/07/2020	Source: EPA Region 5
Date Data Arrived at EDR: 12/16/2020	Telephone: 312-886-6136
Date Made Active in Reports: 03/12/2021	Last EDR Contact: 12/16/2020
Number of Days to Update: 86	Next Scheduled EDR Contact: 05/03/2021
	Data Release Frequency: Varies

INDIAN UST R6: Underground Storage Tanks on Indian Land

The Indian Underground Storage Tank (UST) database provides information about underground storage tanks on Indian land in EPA Region 6 (Louisiana, Arkansas, Oklahoma, New Mexico, Texas and 65 Tribes).

Date of Government Version: 04/08/2020	Source: EPA Region 6
Date Data Arrived at EDR: 05/20/2020	Telephone: 214-665-7591
Date Made Active in Reports: 08/12/2020	Last EDR Contact: 12/16/2020
Number of Days to Update: 84	Next Scheduled EDR Contact: 05/03/2021
	Data Release Frequency: Varies

INDIAN UST R8: Underground Storage Tanks on Indian Land

The Indian Underground Storage Tank (UST) database provides information about underground storage tanks on Indian land in EPA Region 8 (Colorado, Montana, North Dakota, South Dakota, Utah, Wyoming and 27 Tribal Nations).

Date of Government Version: 10/09/2020	Source: EPA Region 8
Date Data Arrived at EDR: 12/16/2020	Telephone: 303-312-6137
Date Made Active in Reports: 03/12/2021	Last EDR Contact: 12/16/2020
Number of Days to Update: 86	Next Scheduled EDR Contact: 05/03/2021
	Data Release Frequency: Varies

INDIAN UST R4: Underground Storage Tanks on Indian Land

The Indian Underground Storage Tank (UST) database provides information about underground storage tanks on Indian land in EPA Region 4 (Alabama, Florida, Georgia, Kentucky, Mississippi, North Carolina, South Carolina, Tennessee and Tribal Nations)

Date of Government Version: 10/02/2020	Source: EPA Region 4
Date Data Arrived at EDR: 12/18/2020	Telephone: 404-562-9424
Date Made Active in Reports: 03/12/2021	Last EDR Contact: 12/16/2020
Number of Days to Update: 84	Next Scheduled EDR Contact: 05/03/2021
	Data Release Frequency: Varies

State and tribal voluntary cleanup sites

INDIAN VCP R1: Voluntary Cleanup Priority Listing

A listing of voluntary cleanup priority sites located on Indian Land located in Region 1.

Date of Government Version: 07/27/2015	Source: EPA, Region 1
Date Data Arrived at EDR: 09/29/2015	Telephone: 617-918-1102
Date Made Active in Reports: 02/18/2016	Last EDR Contact: 03/22/2021
Number of Days to Update: 142	Next Scheduled EDR Contact: 07/05/2021
	Data Release Frequency: Varies

GOVERNMENT RECORDS SEARCHED / DATA CURRENCY TRACKING

INDIAN VCP R7: Voluntary Cleanup Priority Listing

A listing of voluntary cleanup priority sites located on Indian Land located in Region 7.

Date of Government Version: 03/20/2008	Source: EPA, Region 7
Date Data Arrived at EDR: 04/22/2008	Telephone: 913-551-7365
Date Made Active in Reports: 05/19/2008	Last EDR Contact: 04/20/2009
Number of Days to Update: 27	Next Scheduled EDR Contact: 07/20/2009
	Data Release Frequency: Varies

VCP: Voluntary Cleanup Program Properties

Contains low threat level properties with either confirmed or unconfirmed releases and the project proponents have request that DTSC oversee investigation and/or cleanup activities and have agreed to provide coverage for DTSC's costs.

Date of Government Version: 10/26/2020	Source: Department of Toxic Substances Control
Date Data Arrived at EDR: 10/26/2020	Telephone: 916-323-3400
Date Made Active in Reports: 01/13/2021	Last EDR Contact: 01/26/2021
Number of Days to Update: 79	Next Scheduled EDR Contact: 05/10/2021
	Data Release Frequency: Quarterly

State and tribal Brownfields sites

BROWNFIELDS: Considered Brownfields Sites Listing

A listing of sites the SWRCB considers to be Brownfields since these are sites have come to them through the MOA Process.

Date of Government Version: 12/17/2020	Source: State Water Resources Control Board
Date Data Arrived at EDR: 12/17/2020	Telephone: 916-323-7905
Date Made Active in Reports: 03/09/2021	Last EDR Contact: 03/23/2021
Number of Days to Update: 82	Next Scheduled EDR Contact: 07/05/2021
	Data Release Frequency: Quarterly

ADDITIONAL ENVIRONMENTAL RECORDS

Local Brownfield lists

US BROWNFIELDS: A Listing of Brownfields Sites

Brownfields are real property, the expansion, redevelopment, or reuse of which may be complicated by the presence or potential presence of a hazardous substance, pollutant, or contaminant. Cleaning up and reinvesting in these properties takes development pressures off of undeveloped, open land, and both improves and protects the environment. Assessment, Cleanup and Redevelopment Exchange System (ACRES) stores information reported by EPA Brownfields grant recipients on brownfields properties assessed or cleaned up with grant funding as well as information on Targeted Brownfields Assessments performed by EPA Regions. A listing of ACRES Brownfield sites is obtained from Cleanups in My Community. Cleanups in My Community provides information on Brownfields properties for which information is reported back to EPA, as well as areas served by Brownfields grant programs.

Date of Government Version: 12/11/2020	Source: Environmental Protection Agency
Date Data Arrived at EDR: 12/11/2020	Telephone: 202-566-2777
Date Made Active in Reports: 03/02/2021	Last EDR Contact: 03/16/2021
Number of Days to Update: 81	Next Scheduled EDR Contact: 06/28/2021
	Data Release Frequency: Semi-Annually

Local Lists of Landfill / Solid Waste Disposal Sites

WMUDS/SWAT: Waste Management Unit Database

Waste Management Unit Database System. WMUDS is used by the State Water Resources Control Board staff and the Regional Water Quality Control Boards for program tracking and inventory of waste management units. WMUDS is composed of the following databases: Facility Information, Scheduled Inspections Information, Waste Management Unit Information, SWAT Program Information, SWAT Report Summary Information, SWAT Report Summary Data, Chapter 15 (formerly Subchapter 15) Information, Chapter 15 Monitoring Parameters, TPCA Program Information, RCRA Program Information, Closure Information, and Interested Parties Information.

GOVERNMENT RECORDS SEARCHED / DATA CURRENCY TRACKING

Date of Government Version: 04/01/2000
Date Data Arrived at EDR: 04/10/2000
Date Made Active in Reports: 05/10/2000
Number of Days to Update: 30

Source: State Water Resources Control Board
Telephone: 916-227-4448
Last EDR Contact: 01/25/2021
Next Scheduled EDR Contact: 05/10/2021
Data Release Frequency: No Update Planned

SWRCY: Recycler Database

A listing of recycling facilities in California.

Date of Government Version: 12/07/2020
Date Data Arrived at EDR: 12/08/2020
Date Made Active in Reports: 02/22/2021
Number of Days to Update: 76

Source: Department of Conservation
Telephone: 916-323-3836
Last EDR Contact: 03/09/2021
Next Scheduled EDR Contact: 06/21/2021
Data Release Frequency: Quarterly

HAULERS: Registered Waste Tire Haulers Listing

A listing of registered waste tire haulers.

Date of Government Version: 11/23/2020
Date Data Arrived at EDR: 11/23/2020
Date Made Active in Reports: 02/08/2021
Number of Days to Update: 77

Source: Integrated Waste Management Board
Telephone: 916-341-6422
Last EDR Contact: 02/08/2021
Next Scheduled EDR Contact: 05/24/2021
Data Release Frequency: Varies

INDIAN ODI: Report on the Status of Open Dumps on Indian Lands

Location of open dumps on Indian land.

Date of Government Version: 12/31/1998
Date Data Arrived at EDR: 12/03/2007
Date Made Active in Reports: 01/24/2008
Number of Days to Update: 52

Source: Environmental Protection Agency
Telephone: 703-308-8245
Last EDR Contact: 01/25/2021
Next Scheduled EDR Contact: 05/10/2021
Data Release Frequency: Varies

DEBRIS REGION 9: Torres Martinez Reservation Illegal Dump Site Locations

A listing of illegal dump sites location on the Torres Martinez Indian Reservation located in eastern Riverside County and northern Imperial County, California.

Date of Government Version: 01/12/2009
Date Data Arrived at EDR: 05/07/2009
Date Made Active in Reports: 09/21/2009
Number of Days to Update: 137

Source: EPA, Region 9
Telephone: 415-947-4219
Last EDR Contact: 01/19/2021
Next Scheduled EDR Contact: 05/03/2021
Data Release Frequency: No Update Planned

ODI: Open Dump Inventory

An open dump is defined as a disposal facility that does not comply with one or more of the Part 257 or Part 258 Subtitle D Criteria.

Date of Government Version: 06/30/1985
Date Data Arrived at EDR: 08/09/2004
Date Made Active in Reports: 09/17/2004
Number of Days to Update: 39

Source: Environmental Protection Agency
Telephone: 800-424-9346
Last EDR Contact: 06/09/2004
Next Scheduled EDR Contact: N/A
Data Release Frequency: No Update Planned

IHS OPEN DUMPS: Open Dumps on Indian Land

A listing of all open dumps located on Indian Land in the United States.

Date of Government Version: 04/01/2014
Date Data Arrived at EDR: 08/06/2014
Date Made Active in Reports: 01/29/2015
Number of Days to Update: 176

Source: Department of Health & Human Services, Indian Health Service
Telephone: 301-443-1452
Last EDR Contact: 01/29/2021
Next Scheduled EDR Contact: 05/10/2021
Data Release Frequency: Varies

GOVERNMENT RECORDS SEARCHED / DATA CURRENCY TRACKING

Local Lists of Hazardous waste / Contaminated Sites

US HIST CDL: National Clandestine Laboratory Register

A listing of clandestine drug lab locations that have been removed from the DEAs National Clandestine Laboratory Register.

Date of Government Version: 12/07/2020	Source: Drug Enforcement Administration
Date Data Arrived at EDR: 12/09/2020	Telephone: 202-307-1000
Date Made Active in Reports: 03/02/2021	Last EDR Contact: 02/22/2021
Number of Days to Update: 83	Next Scheduled EDR Contact: 06/06/2021
	Data Release Frequency: No Update Planned

HIST CAL-SITES: Calsites Database

The Calsites database contains potential or confirmed hazardous substance release properties. In 1996, California EPA reevaluated and significantly reduced the number of sites in the Calsites database. No longer updated by the state agency. It has been replaced by ENVIROSTOR.

Date of Government Version: 08/08/2005	Source: Department of Toxic Substance Control
Date Data Arrived at EDR: 08/03/2006	Telephone: 916-323-3400
Date Made Active in Reports: 08/24/2006	Last EDR Contact: 02/23/2009
Number of Days to Update: 21	Next Scheduled EDR Contact: 05/25/2009
	Data Release Frequency: No Update Planned

SCH: School Property Evaluation Program

This category contains proposed and existing school sites that are being evaluated by DTSC for possible hazardous materials contamination. In some cases, these properties may be listed in the CalSites category depending on the level of threat to public health and safety or the environment they pose.

Date of Government Version: 10/26/2020	Source: Department of Toxic Substances Control
Date Data Arrived at EDR: 10/26/2020	Telephone: 916-323-3400
Date Made Active in Reports: 01/13/2021	Last EDR Contact: 01/26/2021
Number of Days to Update: 79	Next Scheduled EDR Contact: 05/10/2021
	Data Release Frequency: Quarterly

CDL: Clandestine Drug Labs

A listing of drug lab locations. Listing of a location in this database does not indicate that any illegal drug lab materials were or were not present there, and does not constitute a determination that the location either requires or does not require additional cleanup work.

Date of Government Version: 06/30/2019	Source: Department of Toxic Substances Control
Date Data Arrived at EDR: 05/28/2020	Telephone: 916-255-6504
Date Made Active in Reports: 08/12/2020	Last EDR Contact: 01/19/2021
Number of Days to Update: 76	Next Scheduled EDR Contact: 04/19/2021
	Data Release Frequency: Varies

TOXIC PITS: Toxic Pits Cleanup Act Sites

Toxic PITS Cleanup Act Sites. TOXIC PITS identifies sites suspected of containing hazardous substances where cleanup has not yet been completed.

Date of Government Version: 07/01/1995	Source: State Water Resources Control Board
Date Data Arrived at EDR: 08/30/1995	Telephone: 916-227-4364
Date Made Active in Reports: 09/26/1995	Last EDR Contact: 01/26/2009
Number of Days to Update: 27	Next Scheduled EDR Contact: 04/27/2009
	Data Release Frequency: No Update Planned

CERS HAZ WASTE: CERS HAZ WASTE

List of sites in the California Environmental Protection Agency (CalEPA) Regulated Site Portal which fall under the Hazardous Chemical Management, Hazardous Waste Onsite Treatment, Household Hazardous Waste Collection, Hazardous Waste Generator, and RCRA LQ HW Generator programs.

GOVERNMENT RECORDS SEARCHED / DATA CURRENCY TRACKING

Date of Government Version: 10/19/2020
Date Data Arrived at EDR: 10/19/2020
Date Made Active in Reports: 01/07/2021
Number of Days to Update: 80

Source: CalEPA
Telephone: 916-323-2514
Last EDR Contact: 01/20/2021
Next Scheduled EDR Contact: 05/03/2021
Data Release Frequency: Quarterly

US CDL: Clandestine Drug Labs

A listing of clandestine drug lab locations. The U.S. Department of Justice ("the Department") provides this web site as a public service. It contains addresses of some locations where law enforcement agencies reported they found chemicals or other items that indicated the presence of either clandestine drug laboratories or dumpsites. In most cases, the source of the entries is not the Department, and the Department has not verified the entry and does not guarantee its accuracy. Members of the public must verify the accuracy of all entries by, for example, contacting local law enforcement and local health departments.

Date of Government Version: 12/07/2020
Date Data Arrived at EDR: 12/09/2020
Date Made Active in Reports: 03/02/2021
Number of Days to Update: 83

Source: Drug Enforcement Administration
Telephone: 202-307-1000
Last EDR Contact: 02/22/2021
Next Scheduled EDR Contact: 06/06/2021
Data Release Frequency: Quarterly

PFAS: PFAS Contamination Site Location Listing

A listing of PFAS contaminated sites included in the GeoTracker database.

Date of Government Version: 12/07/2020
Date Data Arrived at EDR: 12/08/2020
Date Made Active in Reports: 02/22/2021
Number of Days to Update: 76

Source: State Water Resources Control Board
Telephone: 866-480-1028
Last EDR Contact: 02/24/2021
Next Scheduled EDR Contact: 06/21/2021
Data Release Frequency: Varies

Local Lists of Registered Storage Tanks

SWEEPS UST: SWEEPS UST Listing

Statewide Environmental Evaluation and Planning System. This underground storage tank listing was updated and maintained by a company contacted by the SWRCB in the early 1990's. The listing is no longer updated or maintained. The local agency is the contact for more information on a site on the SWEEPS list.

Date of Government Version: 06/01/1994
Date Data Arrived at EDR: 07/07/2005
Date Made Active in Reports: 08/11/2005
Number of Days to Update: 35

Source: State Water Resources Control Board
Telephone: N/A
Last EDR Contact: 06/03/2005
Next Scheduled EDR Contact: N/A
Data Release Frequency: No Update Planned

HIST UST: Hazardous Substance Storage Container Database

The Hazardous Substance Storage Container Database is a historical listing of UST sites. Refer to local/county source for current data.

Date of Government Version: 10/15/1990
Date Data Arrived at EDR: 01/25/1991
Date Made Active in Reports: 02/12/1991
Number of Days to Update: 18

Source: State Water Resources Control Board
Telephone: 916-341-5851
Last EDR Contact: 07/26/2001
Next Scheduled EDR Contact: N/A
Data Release Frequency: No Update Planned

SAN FRANCISCO AST: Aboveground Storage Tank Site Listing

Aboveground storage tank sites

Date of Government Version: 11/05/2020
Date Data Arrived at EDR: 11/06/2020
Date Made Active in Reports: 01/26/2021
Number of Days to Update: 81

Source: San Francisco County Department of Public Health
Telephone: 415-252-3896
Last EDR Contact: 02/01/2021
Next Scheduled EDR Contact: 05/17/2021
Data Release Frequency: Varies

GOVERNMENT RECORDS SEARCHED / DATA CURRENCY TRACKING

CERS TANKS: California Environmental Reporting System (CERS) Tanks

List of sites in the California Environmental Protection Agency (CalEPA) Regulated Site Portal which fall under the Aboveground Petroleum Storage and Underground Storage Tank regulatory programs.

Date of Government Version: 10/19/2020	Source: California Environmental Protection Agency
Date Data Arrived at EDR: 10/19/2020	Telephone: 916-323-2514
Date Made Active in Reports: 01/07/2021	Last EDR Contact: 01/20/2021
Number of Days to Update: 80	Next Scheduled EDR Contact: 05/03/2021
	Data Release Frequency: Quarterly

CA FID UST: Facility Inventory Database

The Facility Inventory Database (FID) contains a historical listing of active and inactive underground storage tank locations from the State Water Resource Control Board. Refer to local/county source for current data.

Date of Government Version: 10/31/1994	Source: California Environmental Protection Agency
Date Data Arrived at EDR: 09/05/1995	Telephone: 916-341-5851
Date Made Active in Reports: 09/29/1995	Last EDR Contact: 12/28/1998
Number of Days to Update: 24	Next Scheduled EDR Contact: N/A
	Data Release Frequency: No Update Planned

Local Land Records

LIENS: Environmental Liens Listing

A listing of property locations with environmental liens for California where DTSC is a lien holder.

Date of Government Version: 11/24/2020	Source: Department of Toxic Substances Control
Date Data Arrived at EDR: 11/30/2020	Telephone: 916-323-3400
Date Made Active in Reports: 02/10/2021	Last EDR Contact: 02/26/2021
Number of Days to Update: 72	Next Scheduled EDR Contact: 06/14/2021
	Data Release Frequency: Varies

LIENS 2: CERCLA Lien Information

A Federal CERCLA ('Superfund') lien can exist by operation of law at any site or property at which EPA has spent Superfund monies. These monies are spent to investigate and address releases and threatened releases of contamination. CERCLIS provides information as to the identity of these sites and properties.

Date of Government Version: 12/30/2020	Source: Environmental Protection Agency
Date Data Arrived at EDR: 01/14/2021	Telephone: 202-564-6023
Date Made Active in Reports: 02/18/2021	Last EDR Contact: 03/04/2021
Number of Days to Update: 35	Next Scheduled EDR Contact: 04/12/2021
	Data Release Frequency: Semi-Annually

DEED: Deed Restriction Listing

Site Mitigation and Brownfields Reuse Program Facility Sites with Deed Restrictions & Hazardous Waste Management Program Facility Sites with Deed / Land Use Restriction. The DTSC Site Mitigation and Brownfields Reuse Program (SMBRP) list includes sites cleaned up under the program's oversight and generally does not include current or former hazardous waste facilities that required a hazardous waste facility permit. The list represents deed restrictions that are active. Some sites have multiple deed restrictions. The DTSC Hazardous Waste Management Program (HWMP) has developed a list of current or former hazardous waste facilities that have a recorded land use restriction at the local county recorder's office. The land use restrictions on this list were required by the DTSC HWMP as a result of the presence of hazardous substances that remain on site after the facility (or part of the facility) has been closed or cleaned up. The types of land use restriction include deed notice, deed restriction, or a land use restriction that binds current and future owners.

Date of Government Version: 11/30/2020	Source: DTSC and SWRCB
Date Data Arrived at EDR: 12/01/2020	Telephone: 916-323-3400
Date Made Active in Reports: 02/12/2021	Last EDR Contact: 03/03/2021
Number of Days to Update: 73	Next Scheduled EDR Contact: 06/14/2021
	Data Release Frequency: Semi-Annually

Records of Emergency Release Reports

GOVERNMENT RECORDS SEARCHED / DATA CURRENCY TRACKING

HMIRS: Hazardous Materials Information Reporting System

Hazardous Materials Incident Report System. HMIRS contains hazardous material spill incidents reported to DOT.

Date of Government Version: 12/16/2020	Source: U.S. Department of Transportation
Date Data Arrived at EDR: 12/17/2020	Telephone: 202-366-4555
Date Made Active in Reports: 03/12/2021	Last EDR Contact: 12/17/2020
Number of Days to Update: 85	Next Scheduled EDR Contact: 04/05/2021
	Data Release Frequency: Quarterly

CHMIRS: California Hazardous Material Incident Report System

California Hazardous Material Incident Reporting System. CHMIRS contains information on reported hazardous material incidents (accidental releases or spills).

Date of Government Version: 09/30/2020	Source: Office of Emergency Services
Date Data Arrived at EDR: 10/19/2020	Telephone: 916-845-8400
Date Made Active in Reports: 01/07/2021	Last EDR Contact: 01/20/2021
Number of Days to Update: 80	Next Scheduled EDR Contact: 05/03/2021
	Data Release Frequency: Semi-Annually

LDS: Land Disposal Sites Listing (GEOTRACKER)

Land Disposal sites (Landfills) included in GeoTracker. GeoTracker is the Water Boards data management system for sites that impact, or have the potential to impact, water quality in California, with emphasis on groundwater.

Date of Government Version: 12/04/2020	Source: State Water Quality Control Board
Date Data Arrived at EDR: 12/04/2020	Telephone: 866-480-1028
Date Made Active in Reports: 02/18/2021	Last EDR Contact: 03/09/2021
Number of Days to Update: 76	Next Scheduled EDR Contact: 06/21/2021
	Data Release Frequency: Quarterly

MCS: Military Cleanup Sites Listing (GEOTRACKER)

Military sites (consisting of: Military UST sites; Military Privatized sites; and Military Cleanup sites [formerly known as DoD non UST]) included in GeoTracker. GeoTracker is the Water Boards data management system for sites that impact, or have the potential to impact, water quality in California, with emphasis on groundwater.

Date of Government Version: 12/04/2020	Source: State Water Resources Control Board
Date Data Arrived at EDR: 12/04/2020	Telephone: 866-480-1028
Date Made Active in Reports: 02/18/2021	Last EDR Contact: 03/09/2021
Number of Days to Update: 76	Next Scheduled EDR Contact: 06/21/2021
	Data Release Frequency: Quarterly

SPILLS 90: SPILLS90 data from FirstSearch

Spills 90 includes those spill and release records available exclusively from FirstSearch databases. Typically, they may include chemical, oil and/or hazardous substance spills recorded after 1990. Duplicate records that are already included in EDR incident and release records are not included in Spills 90.

Date of Government Version: 06/06/2012	Source: FirstSearch
Date Data Arrived at EDR: 01/03/2013	Telephone: N/A
Date Made Active in Reports: 02/22/2013	Last EDR Contact: 01/03/2013
Number of Days to Update: 50	Next Scheduled EDR Contact: N/A
	Data Release Frequency: No Update Planned

Other Ascertainable Records

RCRA NonGen / NLR: RCRA - Non Generators / No Longer Regulated

RCRAInfo is EPA's comprehensive information system, providing access to data supporting the Resource Conservation and Recovery Act (RCRA) of 1976 and the Hazardous and Solid Waste Amendments (HSWA) of 1984. The database includes selective information on sites which generate, transport, store, treat and/or dispose of hazardous waste as defined by the Resource Conservation and Recovery Act (RCRA). Non-Generators do not presently generate hazardous waste.

GOVERNMENT RECORDS SEARCHED / DATA CURRENCY TRACKING

Date of Government Version: 12/14/2020
Date Data Arrived at EDR: 12/17/2020
Date Made Active in Reports: 12/22/2020
Number of Days to Update: 5

Source: Environmental Protection Agency
Telephone: (415) 495-8895
Last EDR Contact: 03/23/2021
Next Scheduled EDR Contact: 07/05/2021
Data Release Frequency: Quarterly

FUDS: Formerly Used Defense Sites

The listing includes locations of Formerly Used Defense Sites properties where the US Army Corps of Engineers is actively working or will take necessary cleanup actions.

Date of Government Version: 09/29/2020
Date Data Arrived at EDR: 11/17/2020
Date Made Active in Reports: 01/25/2021
Number of Days to Update: 69

Source: U.S. Army Corps of Engineers
Telephone: 202-528-4285
Last EDR Contact: 02/17/2021
Next Scheduled EDR Contact: 05/31/2021
Data Release Frequency: Varies

DOD: Department of Defense Sites

This data set consists of federally owned or administered lands, administered by the Department of Defense, that have any area equal to or greater than 640 acres of the United States, Puerto Rico, and the U.S. Virgin Islands.

Date of Government Version: 12/31/2005
Date Data Arrived at EDR: 11/10/2006
Date Made Active in Reports: 01/11/2007
Number of Days to Update: 62

Source: USGS
Telephone: 888-275-8747
Last EDR Contact: 01/15/2021
Next Scheduled EDR Contact: 04/26/2021
Data Release Frequency: Semi-Annually

FEDLAND: Federal and Indian Lands

Federally and Indian administrated lands of the United States. Lands included are administrated by: Army Corps of Engineers, Bureau of Reclamation, National Wild and Scenic River, National Wildlife Refuge, Public Domain Land, Wilderness, Wilderness Study Area, Wildlife Management Area, Bureau of Indian Affairs, Bureau of Land Management, Department of Justice, Forest Service, Fish and Wildlife Service, National Park Service.

Date of Government Version: 04/02/2018
Date Data Arrived at EDR: 04/11/2018
Date Made Active in Reports: 11/06/2019
Number of Days to Update: 574

Source: U.S. Geological Survey
Telephone: 888-275-8747
Last EDR Contact: 01/07/2021
Next Scheduled EDR Contact: 04/19/2021
Data Release Frequency: N/A

SCRD DRYCLEANERS: State Coalition for Remediation of Drycleaners Listing

The State Coalition for Remediation of Drycleaners was established in 1998, with support from the U.S. EPA Office of Superfund Remediation and Technology Innovation. It is comprised of representatives of states with established drycleaner remediation programs. Currently the member states are Alabama, Connecticut, Florida, Illinois, Kansas, Minnesota, Missouri, North Carolina, Oregon, South Carolina, Tennessee, Texas, and Wisconsin.

Date of Government Version: 01/01/2017
Date Data Arrived at EDR: 02/03/2017
Date Made Active in Reports: 04/07/2017
Number of Days to Update: 63

Source: Environmental Protection Agency
Telephone: 615-532-8599
Last EDR Contact: 02/09/2021
Next Scheduled EDR Contact: 05/24/2021
Data Release Frequency: Varies

US FIN ASSUR: Financial Assurance Information

All owners and operators of facilities that treat, store, or dispose of hazardous waste are required to provide proof that they will have sufficient funds to pay for the clean up, closure, and post-closure care of their facilities.

Date of Government Version: 12/14/2020
Date Data Arrived at EDR: 12/17/2020
Date Made Active in Reports: 03/12/2021
Number of Days to Update: 85

Source: Environmental Protection Agency
Telephone: 202-566-1917
Last EDR Contact: 03/23/2021
Next Scheduled EDR Contact: 07/05/2021
Data Release Frequency: Quarterly

GOVERNMENT RECORDS SEARCHED / DATA CURRENCY TRACKING

EPA WATCH LIST: EPA WATCH LIST

EPA maintains a "Watch List" to facilitate dialogue between EPA, state and local environmental agencies on enforcement matters relating to facilities with alleged violations identified as either significant or high priority. Being on the Watch List does not mean that the facility has actually violated the law only that an investigation by EPA or a state or local environmental agency has led those organizations to allege that an unproven violation has in fact occurred. Being on the Watch List does not represent a higher level of concern regarding the alleged violations that were detected, but instead indicates cases requiring additional dialogue between EPA, state and local agencies - primarily because of the length of time the alleged violation has gone unaddressed or unresolved.

Date of Government Version: 08/30/2013	Source: Environmental Protection Agency
Date Data Arrived at EDR: 03/21/2014	Telephone: 617-520-3000
Date Made Active in Reports: 06/17/2014	Last EDR Contact: 02/02/2021
Number of Days to Update: 88	Next Scheduled EDR Contact: 05/17/2021
	Data Release Frequency: Quarterly

2020 COR ACTION: 2020 Corrective Action Program List

The EPA has set ambitious goals for the RCRA Corrective Action program by creating the 2020 Corrective Action Universe. This RCRA cleanup baseline includes facilities expected to need corrective action. The 2020 universe contains a wide variety of sites. Some properties are heavily contaminated while others were contaminated but have since been cleaned up. Still others have not been fully investigated yet, and may require little or no remediation. Inclusion in the 2020 Universe does not necessarily imply failure on the part of a facility to meet its RCRA obligations.

Date of Government Version: 09/30/2017	Source: Environmental Protection Agency
Date Data Arrived at EDR: 05/08/2018	Telephone: 703-308-4044
Date Made Active in Reports: 07/20/2018	Last EDR Contact: 02/05/2021
Number of Days to Update: 73	Next Scheduled EDR Contact: 05/17/2021
	Data Release Frequency: Varies

TSCA: Toxic Substances Control Act

Toxic Substances Control Act. TSCA identifies manufacturers and importers of chemical substances included on the TSCA Chemical Substance Inventory list. It includes data on the production volume of these substances by plant site.

Date of Government Version: 12/31/2016	Source: EPA
Date Data Arrived at EDR: 06/17/2020	Telephone: 202-260-5521
Date Made Active in Reports: 09/10/2020	Last EDR Contact: 03/19/2021
Number of Days to Update: 85	Next Scheduled EDR Contact: 06/28/2021
	Data Release Frequency: Every 4 Years

TRIS: Toxic Chemical Release Inventory System

Toxic Release Inventory System. TRIS identifies facilities which release toxic chemicals to the air, water and land in reportable quantities under SARA Title III Section 313.

Date of Government Version: 12/31/2018	Source: EPA
Date Data Arrived at EDR: 08/14/2020	Telephone: 202-566-0250
Date Made Active in Reports: 11/04/2020	Last EDR Contact: 02/02/2021
Number of Days to Update: 82	Next Scheduled EDR Contact: 05/31/2021
	Data Release Frequency: Annually

SSTS: Section 7 Tracking Systems

Section 7 of the Federal Insecticide, Fungicide and Rodenticide Act, as amended (92 Stat. 829) requires all registered pesticide-producing establishments to submit a report to the Environmental Protection Agency by March 1st each year. Each establishment must report the types and amounts of pesticides, active ingredients and devices being produced, and those having been produced and sold or distributed in the past year.

Date of Government Version: 01/20/2021	Source: EPA
Date Data Arrived at EDR: 01/21/2021	Telephone: 202-564-4203
Date Made Active in Reports: 03/22/2021	Last EDR Contact: 01/21/2021
Number of Days to Update: 60	Next Scheduled EDR Contact: 05/03/2021
	Data Release Frequency: Annually

GOVERNMENT RECORDS SEARCHED / DATA CURRENCY TRACKING

ROD: Records Of Decision

Record of Decision. ROD documents mandate a permanent remedy at an NPL (Superfund) site containing technical and health information to aid in the cleanup.

Date of Government Version: 12/30/2020
Date Data Arrived at EDR: 01/14/2021
Date Made Active in Reports: 02/18/2021
Number of Days to Update: 35

Source: EPA
Telephone: 703-416-0223
Last EDR Contact: 03/04/2021
Next Scheduled EDR Contact: 06/14/2021
Data Release Frequency: Annually

RMP: Risk Management Plans

When Congress passed the Clean Air Act Amendments of 1990, it required EPA to publish regulations and guidance for chemical accident prevention at facilities using extremely hazardous substances. The Risk Management Program Rule (RMP Rule) was written to implement Section 112(r) of these amendments. The rule, which built upon existing industry codes and standards, requires companies of all sizes that use certain flammable and toxic substances to develop a Risk Management Program, which includes a(n): Hazard assessment that details the potential effects of an accidental release, an accident history of the last five years, and an evaluation of worst-case and alternative accidental releases; Prevention program that includes safety precautions and maintenance, monitoring, and employee training measures; and Emergency response program that spells out emergency health care, employee training measures and procedures for informing the public and response agencies (e.g the fire department) should an accident occur.

Date of Government Version: 11/02/2020
Date Data Arrived at EDR: 11/12/2020
Date Made Active in Reports: 01/25/2021
Number of Days to Update: 74

Source: Environmental Protection Agency
Telephone: 202-564-8600
Last EDR Contact: 01/19/2021
Next Scheduled EDR Contact: 05/03/2021
Data Release Frequency: Varies

RAATS: RCRA Administrative Action Tracking System

RCRA Administration Action Tracking System. RAATS contains records based on enforcement actions issued under RCRA pertaining to major violators and includes administrative and civil actions brought by the EPA. For administration actions after September 30, 1995, data entry in the RAATS database was discontinued. EPA will retain a copy of the database for historical records. It was necessary to terminate RAATS because a decrease in agency resources made it impossible to continue to update the information contained in the database.

Date of Government Version: 04/17/1995
Date Data Arrived at EDR: 07/03/1995
Date Made Active in Reports: 08/07/1995
Number of Days to Update: 35

Source: EPA
Telephone: 202-564-4104
Last EDR Contact: 06/02/2008
Next Scheduled EDR Contact: 09/01/2008
Data Release Frequency: No Update Planned

PRP: Potentially Responsible Parties

A listing of verified Potentially Responsible Parties

Date of Government Version: 12/30/2020
Date Data Arrived at EDR: 01/14/2021
Date Made Active in Reports: 03/05/2021
Number of Days to Update: 50

Source: EPA
Telephone: 202-564-6023
Last EDR Contact: 03/11/2021
Next Scheduled EDR Contact: 05/17/2021
Data Release Frequency: Quarterly

PADS: PCB Activity Database System

PCB Activity Database. PADS Identifies generators, transporters, commercial storers and/or brokers and disposers of PCB's who are required to notify the EPA of such activities.

Date of Government Version: 11/19/2020
Date Data Arrived at EDR: 01/08/2021
Date Made Active in Reports: 03/22/2021
Number of Days to Update: 73

Source: EPA
Telephone: 202-566-0500
Last EDR Contact: 01/08/2021
Next Scheduled EDR Contact: 04/19/2021
Data Release Frequency: Annually

GOVERNMENT RECORDS SEARCHED / DATA CURRENCY TRACKING

ICIS: Integrated Compliance Information System

The Integrated Compliance Information System (ICIS) supports the information needs of the national enforcement and compliance program as well as the unique needs of the National Pollutant Discharge Elimination System (NPDES) program.

Date of Government Version: 11/18/2016	Source: Environmental Protection Agency
Date Data Arrived at EDR: 11/23/2016	Telephone: 202-564-2501
Date Made Active in Reports: 02/10/2017	Last EDR Contact: 12/30/2020
Number of Days to Update: 79	Next Scheduled EDR Contact: 04/19/2021
	Data Release Frequency: Quarterly

FTTS: FIFRA/ TSCA Tracking System - FIFRA (Federal Insecticide, Fungicide, & Rodenticide Act)/TSCA (Toxic Substances Control Act)
FTTS tracks administrative cases and pesticide enforcement actions and compliance activities related to FIFRA, TSCA and EPCRA (Emergency Planning and Community Right-to-Know Act). To maintain currency, EDR contacts the Agency on a quarterly basis.

Date of Government Version: 04/09/2009	Source: EPA/Office of Prevention, Pesticides and Toxic Substances
Date Data Arrived at EDR: 04/16/2009	Telephone: 202-566-1667
Date Made Active in Reports: 05/11/2009	Last EDR Contact: 08/18/2017
Number of Days to Update: 25	Next Scheduled EDR Contact: 12/04/2017
	Data Release Frequency: No Update Planned

FTTS INSP: FIFRA/ TSCA Tracking System - FIFRA (Federal Insecticide, Fungicide, & Rodenticide Act)/TSCA (Toxic Substances Control Act)
A listing of FIFRA/TSCA Tracking System (FTTS) inspections and enforcements.

Date of Government Version: 04/09/2009	Source: EPA
Date Data Arrived at EDR: 04/16/2009	Telephone: 202-566-1667
Date Made Active in Reports: 05/11/2009	Last EDR Contact: 08/18/2017
Number of Days to Update: 25	Next Scheduled EDR Contact: 12/04/2017
	Data Release Frequency: No Update Planned

MLTS: Material Licensing Tracking System

MLTS is maintained by the Nuclear Regulatory Commission and contains a list of approximately 8,100 sites which possess or use radioactive materials and which are subject to NRC licensing requirements. To maintain currency, EDR contacts the Agency on a quarterly basis.

Date of Government Version: 08/05/2020	Source: Nuclear Regulatory Commission
Date Data Arrived at EDR: 08/10/2020	Telephone: 301-415-7169
Date Made Active in Reports: 10/08/2020	Last EDR Contact: 01/19/2021
Number of Days to Update: 59	Next Scheduled EDR Contact: 05/03/2021
	Data Release Frequency: Quarterly

COAL ASH DOE: Steam-Electric Plant Operation Data

A listing of power plants that store ash in surface ponds.

Date of Government Version: 12/31/2019	Source: Department of Energy
Date Data Arrived at EDR: 12/01/2020	Telephone: 202-586-8719
Date Made Active in Reports: 02/09/2021	Last EDR Contact: 03/05/2021
Number of Days to Update: 70	Next Scheduled EDR Contact: 06/14/2021
	Data Release Frequency: Varies

COAL ASH EPA: Coal Combustion Residues Surface Impoundments List

A listing of coal combustion residues surface impoundments with high hazard potential ratings.

Date of Government Version: 01/12/2017	Source: Environmental Protection Agency
Date Data Arrived at EDR: 03/05/2019	Telephone: N/A
Date Made Active in Reports: 11/11/2019	Last EDR Contact: 03/02/2021
Number of Days to Update: 251	Next Scheduled EDR Contact: 06/14/2021
	Data Release Frequency: Varies

GOVERNMENT RECORDS SEARCHED / DATA CURRENCY TRACKING

PCB TRANSFORMER: PCB Transformer Registration Database

The database of PCB transformer registrations that includes all PCB registration submittals.

Date of Government Version: 09/13/2019	Source: Environmental Protection Agency
Date Data Arrived at EDR: 11/06/2019	Telephone: 202-566-0517
Date Made Active in Reports: 02/10/2020	Last EDR Contact: 02/05/2021
Number of Days to Update: 96	Next Scheduled EDR Contact: 05/17/2021
	Data Release Frequency: Varies

RADINFO: Radiation Information Database

The Radiation Information Database (RADINFO) contains information about facilities that are regulated by U.S. Environmental Protection Agency (EPA) regulations for radiation and radioactivity.

Date of Government Version: 07/01/2019	Source: Environmental Protection Agency
Date Data Arrived at EDR: 07/01/2019	Telephone: 202-343-9775
Date Made Active in Reports: 09/23/2019	Last EDR Contact: 01/08/2021
Number of Days to Update: 84	Next Scheduled EDR Contact: 04/12/2021
	Data Release Frequency: Quarterly

HIST FTTS: FIFRA/TSCA Tracking System Administrative Case Listing

A complete administrative case listing from the FIFRA/TSCA Tracking System (FTTS) for all ten EPA regions. The information was obtained from the National Compliance Database (NCDB). NCDB supports the implementation of FIFRA (Federal Insecticide, Fungicide, and Rodenticide Act) and TSCA (Toxic Substances Control Act). Some EPA regions are now closing out records. Because of that, and the fact that some EPA regions are not providing EPA Headquarters with updated records, it was decided to create a HIST FTTS database. It included records that may not be included in the newer FTTS database updates. This database is no longer updated.

Date of Government Version: 10/19/2006	Source: Environmental Protection Agency
Date Data Arrived at EDR: 03/01/2007	Telephone: 202-564-2501
Date Made Active in Reports: 04/10/2007	Last EDR Contact: 12/17/2007
Number of Days to Update: 40	Next Scheduled EDR Contact: 03/17/2008
	Data Release Frequency: No Update Planned

HIST FTTS INSP: FIFRA/TSCA Tracking System Inspection & Enforcement Case Listing

A complete inspection and enforcement case listing from the FIFRA/TSCA Tracking System (FTTS) for all ten EPA regions. The information was obtained from the National Compliance Database (NCDB). NCDB supports the implementation of FIFRA (Federal Insecticide, Fungicide, and Rodenticide Act) and TSCA (Toxic Substances Control Act). Some EPA regions are now closing out records. Because of that, and the fact that some EPA regions are not providing EPA Headquarters with updated records, it was decided to create a HIST FTTS database. It included records that may not be included in the newer FTTS database updates. This database is no longer updated.

Date of Government Version: 10/19/2006	Source: Environmental Protection Agency
Date Data Arrived at EDR: 03/01/2007	Telephone: 202-564-2501
Date Made Active in Reports: 04/10/2007	Last EDR Contact: 12/17/2008
Number of Days to Update: 40	Next Scheduled EDR Contact: 03/17/2008
	Data Release Frequency: No Update Planned

DOT OPS: Incident and Accident Data

Department of Transportation, Office of Pipeline Safety Incident and Accident data.

Date of Government Version: 01/02/2020	Source: Department of Transportation, Office of Pipeline Safety
Date Data Arrived at EDR: 01/28/2020	Telephone: 202-366-4595
Date Made Active in Reports: 04/17/2020	Last EDR Contact: 01/27/2021
Number of Days to Update: 80	Next Scheduled EDR Contact: 05/10/2021
	Data Release Frequency: Quarterly

CONSENT: Superfund (CERCLA) Consent Decrees

Major legal settlements that establish responsibility and standards for cleanup at NPL (Superfund) sites. Released periodically by United States District Courts after settlement by parties to litigation matters.

GOVERNMENT RECORDS SEARCHED / DATA CURRENCY TRACKING

Date of Government Version: 12/31/2020
Date Data Arrived at EDR: 01/13/2021
Date Made Active in Reports: 03/22/2021
Number of Days to Update: 68

Source: Department of Justice, Consent Decree Library
Telephone: Varies
Last EDR Contact: 01/04/2021
Next Scheduled EDR Contact: 04/19/2021
Data Release Frequency: Varies

BRS: Biennial Reporting System

The Biennial Reporting System is a national system administered by the EPA that collects data on the generation and management of hazardous waste. BRS captures detailed data from two groups: Large Quantity Generators (LQG) and Treatment, Storage, and Disposal Facilities.

Date of Government Version: 12/31/2017
Date Data Arrived at EDR: 06/22/2020
Date Made Active in Reports: 11/20/2020
Number of Days to Update: 151

Source: EPA/NTIS
Telephone: 800-424-9346
Last EDR Contact: 03/23/2021
Next Scheduled EDR Contact: 07/05/2021
Data Release Frequency: Biennially

INDIAN RESERV: Indian Reservations

This map layer portrays Indian administered lands of the United States that have any area equal to or greater than 640 acres.

Date of Government Version: 12/31/2014
Date Data Arrived at EDR: 07/14/2015
Date Made Active in Reports: 01/10/2017
Number of Days to Update: 546

Source: USGS
Telephone: 202-208-3710
Last EDR Contact: 01/08/2021
Next Scheduled EDR Contact: 04/19/2021
Data Release Frequency: Semi-Annually

FUSRAP: Formerly Utilized Sites Remedial Action Program

DOE established the Formerly Utilized Sites Remedial Action Program (FUSRAP) in 1974 to remediate sites where radioactive contamination remained from Manhattan Project and early U.S. Atomic Energy Commission (AEC) operations.

Date of Government Version: 08/08/2017
Date Data Arrived at EDR: 09/11/2018
Date Made Active in Reports: 09/14/2018
Number of Days to Update: 3

Source: Department of Energy
Telephone: 202-586-3559
Last EDR Contact: 02/02/2021
Next Scheduled EDR Contact: 05/17/2021
Data Release Frequency: Varies

UMTRA: Uranium Mill Tailings Sites

Uranium ore was mined by private companies for federal government use in national defense programs. When the mills shut down, large piles of the sand-like material (mill tailings) remain after uranium has been extracted from the ore. Levels of human exposure to radioactive materials from the piles are low; however, in some cases tailings were used as construction materials before the potential health hazards of the tailings were recognized.

Date of Government Version: 08/30/2019
Date Data Arrived at EDR: 11/15/2019
Date Made Active in Reports: 01/28/2020
Number of Days to Update: 74

Source: Department of Energy
Telephone: 505-845-0011
Last EDR Contact: 02/18/2021
Next Scheduled EDR Contact: 05/31/2021
Data Release Frequency: Varies

LEAD SMELTER 1: Lead Smelter Sites

A listing of former lead smelter site locations.

Date of Government Version: 12/30/2020
Date Data Arrived at EDR: 01/14/2021
Date Made Active in Reports: 02/09/2021
Number of Days to Update: 26

Source: Environmental Protection Agency
Telephone: 703-603-8787
Last EDR Contact: 03/04/2021
Next Scheduled EDR Contact: 04/12/2021
Data Release Frequency: Varies

LEAD SMELTER 2: Lead Smelter Sites

A list of several hundred sites in the U.S. where secondary lead smelting was done from 1931 and 1964. These sites may pose a threat to public health through ingestion or inhalation of contaminated soil or dust

GOVERNMENT RECORDS SEARCHED / DATA CURRENCY TRACKING

Date of Government Version: 04/05/2001
Date Data Arrived at EDR: 10/27/2010
Date Made Active in Reports: 12/02/2010
Number of Days to Update: 36

Source: American Journal of Public Health
Telephone: 703-305-6451
Last EDR Contact: 12/02/2009
Next Scheduled EDR Contact: N/A
Data Release Frequency: No Update Planned

US AIRS (AFS): Aerometric Information Retrieval System Facility Subsystem (AFS)

The database is a sub-system of Aerometric Information Retrieval System (AIRS). AFS contains compliance data on air pollution point sources regulated by the U.S. EPA and/or state and local air regulatory agencies. This information comes from source reports by various stationary sources of air pollution, such as electric power plants, steel mills, factories, and universities, and provides information about the air pollutants they produce. Action, air program, air program pollutant, and general level plant data. It is used to track emissions and compliance data from industrial plants.

Date of Government Version: 10/12/2016
Date Data Arrived at EDR: 10/26/2016
Date Made Active in Reports: 02/03/2017
Number of Days to Update: 100

Source: EPA
Telephone: 202-564-2496
Last EDR Contact: 09/26/2017
Next Scheduled EDR Contact: 01/08/2018
Data Release Frequency: Annually

US AIRS MINOR: Air Facility System Data

A listing of minor source facilities.

Date of Government Version: 10/12/2016
Date Data Arrived at EDR: 10/26/2016
Date Made Active in Reports: 02/03/2017
Number of Days to Update: 100

Source: EPA
Telephone: 202-564-2496
Last EDR Contact: 09/26/2017
Next Scheduled EDR Contact: 01/08/2018
Data Release Frequency: Annually

US MINES: Mines Master Index File

Contains all mine identification numbers issued for mines active or opened since 1971. The data also includes violation information.

Date of Government Version: 11/03/2020
Date Data Arrived at EDR: 11/23/2020
Date Made Active in Reports: 01/25/2021
Number of Days to Update: 63

Source: Department of Labor, Mine Safety and Health Administration
Telephone: 303-231-5959
Last EDR Contact: 02/24/2021
Next Scheduled EDR Contact: 06/06/2021
Data Release Frequency: Semi-Annually

MINES VIOLATIONS: MSHA Violation Assessment Data

Mines violation and assessment information. Department of Labor, Mine Safety & Health Administration.

Date of Government Version: 11/24/2020
Date Data Arrived at EDR: 11/30/2020
Date Made Active in Reports: 01/25/2021
Number of Days to Update: 56

Source: DOL, Mine Safety & Health Admi
Telephone: 202-693-9424
Last EDR Contact: 03/01/2021
Next Scheduled EDR Contact: 06/14/2021
Data Release Frequency: Quarterly

US MINES 2: Ferrous and Nonferrous Metal Mines Database Listing

This map layer includes ferrous (ferrous metal mines are facilities that extract ferrous metals, such as iron ore or molybdenum) and nonferrous (Nonferrous metal mines are facilities that extract nonferrous metals, such as gold, silver, copper, zinc, and lead) metal mines in the United States.

Date of Government Version: 05/06/2020
Date Data Arrived at EDR: 05/27/2020
Date Made Active in Reports: 08/13/2020
Number of Days to Update: 78

Source: USGS
Telephone: 703-648-7709
Last EDR Contact: 02/26/2021
Next Scheduled EDR Contact: 06/06/2021
Data Release Frequency: Varies

GOVERNMENT RECORDS SEARCHED / DATA CURRENCY TRACKING

US MINES 3: Active Mines & Mineral Plants Database Listing

Active Mines and Mineral Processing Plant operations for commodities monitored by the Minerals Information Team of the USGS.

Date of Government Version: 04/14/2011	Source: USGS
Date Data Arrived at EDR: 06/08/2011	Telephone: 703-648-7709
Date Made Active in Reports: 09/13/2011	Last EDR Contact: 02/26/2021
Number of Days to Update: 97	Next Scheduled EDR Contact: 06/06/2021
	Data Release Frequency: Varies

ABANDONED MINES: Abandoned Mines

An inventory of land and water impacted by past mining (primarily coal mining) is maintained by OSMRE to provide information needed to implement the Surface Mining Control and Reclamation Act of 1977 (SMCRA). The inventory contains information on the location, type, and extent of AML impacts, as well as, information on the cost associated with the reclamation of those problems. The inventory is based upon field surveys by State, Tribal, and OSMRE program officials. It is dynamic to the extent that it is modified as new problems are identified and existing problems are reclaimed.

Date of Government Version: 12/11/2020	Source: Department of Interior
Date Data Arrived at EDR: 12/11/2020	Telephone: 202-208-2609
Date Made Active in Reports: 03/02/2021	Last EDR Contact: 03/10/2021
Number of Days to Update: 81	Next Scheduled EDR Contact: 06/21/2021
	Data Release Frequency: Quarterly

FINDS: Facility Index System/Facility Registry System

Facility Index System. FINDS contains both facility information and 'pointers' to other sources that contain more detail. EDR includes the following FINDS databases in this report: PCS (Permit Compliance System), AIRS (Aerometric Information Retrieval System), DOCKET (Enforcement Docket used to manage and track information on civil judicial enforcement cases for all environmental statutes), FURS (Federal Underground Injection Control), C-DOCKET (Criminal Docket System used to track criminal enforcement actions for all environmental statutes), FFIS (Federal Facilities Information System), STATE (State Environmental Laws and Statutes), and PADS (PCB Activity Data System).

Date of Government Version: 11/04/2020	Source: EPA
Date Data Arrived at EDR: 12/01/2020	Telephone: (415) 947-8000
Date Made Active in Reports: 01/25/2021	Last EDR Contact: 03/03/2021
Number of Days to Update: 55	Next Scheduled EDR Contact: 06/14/2021
	Data Release Frequency: Quarterly

UXO: Unexploded Ordnance Sites

A listing of unexploded ordnance site locations

Date of Government Version: 12/31/2018	Source: Department of Defense
Date Data Arrived at EDR: 07/02/2020	Telephone: 703-704-1564
Date Made Active in Reports: 09/17/2020	Last EDR Contact: 01/15/2021
Number of Days to Update: 77	Next Scheduled EDR Contact: 04/26/2021
	Data Release Frequency: Varies

DOCKET HWC: Hazardous Waste Compliance Docket Listing

A complete list of the Federal Agency Hazardous Waste Compliance Docket Facilities.

Date of Government Version: 11/03/2020	Source: Environmental Protection Agency
Date Data Arrived at EDR: 11/17/2020	Telephone: 202-564-0527
Date Made Active in Reports: 02/09/2021	Last EDR Contact: 02/26/2021
Number of Days to Update: 84	Next Scheduled EDR Contact: 06/06/2021
	Data Release Frequency: Varies

ECHO: Enforcement & Compliance History Information

ECHO provides integrated compliance and enforcement information for about 800,000 regulated facilities nationwide.

GOVERNMENT RECORDS SEARCHED / DATA CURRENCY TRACKING

Date of Government Version: 01/02/2021
Date Data Arrived at EDR: 01/08/2021
Date Made Active in Reports: 03/22/2021
Number of Days to Update: 73

Source: Environmental Protection Agency
Telephone: 202-564-2280
Last EDR Contact: 01/08/2021
Next Scheduled EDR Contact: 04/19/2021
Data Release Frequency: Quarterly

FUELS PROGRAM: EPA Fuels Program Registered Listing

This listing includes facilities that are registered under the Part 80 (Code of Federal Regulations) EPA Fuels Programs. All companies now are required to submit new and updated registrations.

Date of Government Version: 02/17/2021
Date Data Arrived at EDR: 02/17/2021
Date Made Active in Reports: 03/22/2021
Number of Days to Update: 33

Source: EPA
Telephone: 800-385-6164
Last EDR Contact: 02/17/2021
Next Scheduled EDR Contact: 05/31/2021
Data Release Frequency: Quarterly

CA BOND EXP. PLAN: Bond Expenditure Plan

Department of Health Services developed a site-specific expenditure plan as the basis for an appropriation of Hazardous Substance Cleanup Bond Act funds. It is not updated.

Date of Government Version: 01/01/1989
Date Data Arrived at EDR: 07/27/1994
Date Made Active in Reports: 08/02/1994
Number of Days to Update: 6

Source: Department of Health Services
Telephone: 916-255-2118
Last EDR Contact: 05/31/1994
Next Scheduled EDR Contact: N/A
Data Release Frequency: No Update Planned

CORTESE: "Cortese" Hazardous Waste & Substances Sites List

The sites for the list are designated by the State Water Resource Control Board (LUST), the Integrated Waste Board (SWF/LS), and the Department of Toxic Substances Control (Cal-Sites).

Date of Government Version: 12/17/2020
Date Data Arrived at EDR: 12/17/2020
Date Made Active in Reports: 03/09/2021
Number of Days to Update: 82

Source: CAL EPA/Office of Emergency Information
Telephone: 916-323-3400
Last EDR Contact: 03/23/2021
Next Scheduled EDR Contact: 07/05/2021
Data Release Frequency: Quarterly

CUPA LIVERMORE-PLEASANTON: CUPA Facility Listing

list of facilities associated with the various CUPA programs in Livermore-Pleasanton

Date of Government Version: 05/01/2019
Date Data Arrived at EDR: 05/14/2019
Date Made Active in Reports: 07/17/2019
Number of Days to Update: 64

Source: Livermore-Pleasanton Fire Department
Telephone: 925-454-2361
Last EDR Contact: 02/12/2021
Next Scheduled EDR Contact: 05/24/2021
Data Release Frequency: Varies

DRYCLEAN AVAQMD: Antelope Valley Air Quality Management District Drycleaner Listing

A listing of dry cleaners in the Antelope Valley Air Quality Management District.

Date of Government Version: 11/23/2020
Date Data Arrived at EDR: 11/24/2020
Date Made Active in Reports: 02/10/2021
Number of Days to Update: 78

Source: Antelope Valley Air Quality Management District
Telephone: 661-723-8070
Last EDR Contact: 02/26/2021
Next Scheduled EDR Contact: 06/14/2021
Data Release Frequency: Varies

DRYCLEANERS: Cleaner Facilities

A list of drycleaner related facilities that have EPA ID numbers. These are facilities with certain SIC codes: power laundries, family and commercial; garment pressing and cleaner's agents; linen supply; coin-operated laundries and cleaning; drycleaning plants, except rugs; carpet and upholster cleaning; industrial launderers; laundry and garment services.

GOVERNMENT RECORDS SEARCHED / DATA CURRENCY TRACKING

Date of Government Version: 11/23/2020
Date Data Arrived at EDR: 11/25/2020
Date Made Active in Reports: 02/10/2021
Number of Days to Update: 77

Source: Department of Toxic Substance Control
Telephone: 916-327-4498
Last EDR Contact: 02/26/2021
Next Scheduled EDR Contact: 06/14/2021
Data Release Frequency: Annually

DRYCLEAN SOUTH COAST: South Coast Air Quality Management District Drycleaner Listing
A listing of dry cleaners in the South Coast Air Quality Management District

Date of Government Version: 11/17/2020
Date Data Arrived at EDR: 11/18/2020
Date Made Active in Reports: 02/04/2021
Number of Days to Update: 78

Source: South Coast Air Quality Management District
Telephone: 909-396-3211
Last EDR Contact: 02/22/2021
Next Scheduled EDR Contact: 06/06/2021
Data Release Frequency: Varies

EMI: Emissions Inventory Data

Toxics and criteria pollutant emissions data collected by the ARB and local air pollution agencies.

Date of Government Version: 12/31/2018
Date Data Arrived at EDR: 06/16/2020
Date Made Active in Reports: 08/28/2020
Number of Days to Update: 73

Source: California Air Resources Board
Telephone: 916-322-2990
Last EDR Contact: 03/19/2021
Next Scheduled EDR Contact: 06/28/2021
Data Release Frequency: Varies

ENF: Enforcement Action Listing

A listing of Water Board Enforcement Actions. Formal is everything except Oral/Verbal Communication, Notice of Violation, Expedited Payment Letter, and Staff Enforcement Letter.

Date of Government Version: 10/16/2020
Date Data Arrived at EDR: 10/19/2020
Date Made Active in Reports: 01/07/2021
Number of Days to Update: 80

Source: State Water Resources Control Board
Telephone: 916-445-9379
Last EDR Contact: 01/20/2021
Next Scheduled EDR Contact: 05/03/2021
Data Release Frequency: Varies

Financial Assurance 1: Financial Assurance Information Listing

Financial Assurance information

Date of Government Version: 10/13/2020
Date Data Arrived at EDR: 10/14/2020
Date Made Active in Reports: 01/04/2021
Number of Days to Update: 82

Source: Department of Toxic Substances Control
Telephone: 916-255-3628
Last EDR Contact: 01/22/2021
Next Scheduled EDR Contact: 05/03/2021
Data Release Frequency: Varies

Financial Assurance 2: Financial Assurance Information Listing

A listing of financial assurance information for solid waste facilities. Financial assurance is intended to ensure that resources are available to pay for the cost of closure, post-closure care, and corrective measures if the owner or operator of a regulated facility is unable or unwilling to pay.

Date of Government Version: 11/12/2020
Date Data Arrived at EDR: 11/13/2020
Date Made Active in Reports: 01/29/2021
Number of Days to Update: 77

Source: California Integrated Waste Management Board
Telephone: 916-341-6066
Last EDR Contact: 02/08/2021
Next Scheduled EDR Contact: 05/24/2021
Data Release Frequency: Varies

HAZNET: Facility and Manifest Data

Facility and Manifest Data. The data is extracted from the copies of hazardous waste manifests received each year by the DTSC. The annual volume of manifests is typically 700,000 - 1,000,000 annually, representing approximately 350,000 - 500,000 shipments. Data are from the manifests submitted without correction, and therefore many contain some invalid values for data elements such as generator ID, TSD ID, waste category, and disposal method. This database begins with calendar year 1993.

GOVERNMENT RECORDS SEARCHED / DATA CURRENCY TRACKING

Date of Government Version: 12/31/2019
Date Data Arrived at EDR: 04/15/2020
Date Made Active in Reports: 07/02/2020
Number of Days to Update: 78

Source: California Environmental Protection Agency
Telephone: 916-255-1136
Last EDR Contact: 01/05/2021
Next Scheduled EDR Contact: 04/19/2021
Data Release Frequency: Annually

ICE: ICE

Contains data pertaining to the Permitted Facilities with Inspections / Enforcements sites tracked in Envirostor.

Date of Government Version: 11/13/2020
Date Data Arrived at EDR: 11/13/2020
Date Made Active in Reports: 02/01/2021
Number of Days to Update: 80

Source: Department of Toxic Substances Control
Telephone: 877-786-9427
Last EDR Contact: 02/17/2021
Next Scheduled EDR Contact: 05/31/2021
Data Release Frequency: Quarterly

HIST CORTESE: Hazardous Waste & Substance Site List

The sites for the list are designated by the State Water Resource Control Board [LUST], the Integrated Waste Board [SWF/LS], and the Department of Toxic Substances Control [CALSITES]. This listing is no longer updated by the state agency.

Date of Government Version: 04/01/2001
Date Data Arrived at EDR: 01/22/2009
Date Made Active in Reports: 04/08/2009
Number of Days to Update: 76

Source: Department of Toxic Substances Control
Telephone: 916-323-3400
Last EDR Contact: 01/22/2009
Next Scheduled EDR Contact: N/A
Data Release Frequency: No Update Planned

HWP: EnviroStor Permitted Facilities Listing

Detailed information on permitted hazardous waste facilities and corrective action ("cleanups") tracked in EnviroStor.

Date of Government Version: 11/13/2020
Date Data Arrived at EDR: 11/13/2020
Date Made Active in Reports: 02/01/2021
Number of Days to Update: 80

Source: Department of Toxic Substances Control
Telephone: 916-323-3400
Last EDR Contact: 02/17/2021
Next Scheduled EDR Contact: 05/31/2021
Data Release Frequency: Quarterly

HWT: Registered Hazardous Waste Transporter Database

A listing of hazardous waste transporters. In California, unless specifically exempted, it is unlawful for any person to transport hazardous wastes unless the person holds a valid registration issued by DTSC. A hazardous waste transporter registration is valid for one year and is assigned a unique registration number.

Date of Government Version: 01/05/2021
Date Data Arrived at EDR: 01/05/2021
Date Made Active in Reports: 03/18/2021
Number of Days to Update: 72

Source: Department of Toxic Substances Control
Telephone: 916-440-7145
Last EDR Contact: 01/05/2021
Next Scheduled EDR Contact: 04/19/2021
Data Release Frequency: Quarterly

MINES: Mines Site Location Listing

A listing of mine site locations from the Office of Mine Reclamation.

Date of Government Version: 12/07/2020
Date Data Arrived at EDR: 12/08/2020
Date Made Active in Reports: 02/22/2021
Number of Days to Update: 76

Source: Department of Conservation
Telephone: 916-322-1080
Last EDR Contact: 03/09/2021
Next Scheduled EDR Contact: 06/21/2021
Data Release Frequency: Quarterly

MWMP: Medical Waste Management Program Listing

The Medical Waste Management Program (MWMP) ensures the proper handling and disposal of medical waste by permitting and inspecting medical waste Offsite Treatment Facilities (PDF) and Transfer Stations (PDF) throughout the state. MWMP also oversees all Medical Waste Transporters.

GOVERNMENT RECORDS SEARCHED / DATA CURRENCY TRACKING

Date of Government Version: 10/30/2020
Date Data Arrived at EDR: 12/01/2020
Date Made Active in Reports: 02/12/2021
Number of Days to Update: 73

Source: Department of Public Health
Telephone: 916-558-1784
Last EDR Contact: 03/03/2021
Next Scheduled EDR Contact: 06/14/2021
Data Release Frequency: Varies

NPDES: NPDES Permits Listing

A listing of NPDES permits, including stormwater.

Date of Government Version: 11/09/2020
Date Data Arrived at EDR: 11/10/2020
Date Made Active in Reports: 01/27/2021
Number of Days to Update: 78

Source: State Water Resources Control Board
Telephone: 916-445-9379
Last EDR Contact: 02/09/2021
Next Scheduled EDR Contact: 05/24/2021
Data Release Frequency: Quarterly

PEST LIC: Pesticide Regulation Licenses Listing

A listing of licenses and certificates issued by the Department of Pesticide Regulation. The DPR issues licenses and/or certificates to: Persons and businesses that apply or sell pesticides; Pest control dealers and brokers; Persons who advise on agricultural pesticide applications.

Date of Government Version: 11/30/2020
Date Data Arrived at EDR: 12/01/2020
Date Made Active in Reports: 02/12/2021
Number of Days to Update: 73

Source: Department of Pesticide Regulation
Telephone: 916-445-4038
Last EDR Contact: 03/03/2021
Next Scheduled EDR Contact: 06/14/2021
Data Release Frequency: Quarterly

PROC: Certified Processors Database

A listing of certified processors.

Date of Government Version: 12/07/2020
Date Data Arrived at EDR: 12/08/2020
Date Made Active in Reports: 02/22/2021
Number of Days to Update: 76

Source: Department of Conservation
Telephone: 916-323-3836
Last EDR Contact: 03/09/2021
Next Scheduled EDR Contact: 06/21/2021
Data Release Frequency: Quarterly

NOTIFY 65: Proposition 65 Records

Listings of all Proposition 65 incidents reported to counties by the State Water Resources Control Board and the Regional Water Quality Control Board. This database is no longer updated by the reporting agency.

Date of Government Version: 12/07/2020
Date Data Arrived at EDR: 12/09/2020
Date Made Active in Reports: 12/10/2020
Number of Days to Update: 1

Source: State Water Resources Control Board
Telephone: 916-445-3846
Last EDR Contact: 03/12/2021
Next Scheduled EDR Contact: 06/28/2021
Data Release Frequency: No Update Planned

UIC: UIC Listing

A listing of wells identified as underground injection wells, in the California Oil and Gas Wells database.

Date of Government Version: 02/01/2021
Date Data Arrived at EDR: 02/19/2021
Date Made Active in Reports: 02/22/2021
Number of Days to Update: 3

Source: Department of Conservation
Telephone: 916-445-2408
Last EDR Contact: 03/09/2021
Next Scheduled EDR Contact: 06/21/2021
Data Release Frequency: Varies

UIC GEO: Underground Injection Control Sites (GEOTRACKER)

Underground control injection sites

Date of Government Version: 12/04/2020
Date Data Arrived at EDR: 12/04/2020
Date Made Active in Reports: 02/18/2021
Number of Days to Update: 76

Source: State Water Resource Control Board
Telephone: 866-480-1028
Last EDR Contact: 03/09/2021
Next Scheduled EDR Contact: 06/21/2021
Data Release Frequency: Varies

GOVERNMENT RECORDS SEARCHED / DATA CURRENCY TRACKING

WASTEWATER PITS: Oil Wastewater Pits Listing

Water officials discovered that oil producers have been dumping chemical-laden wastewater into hundreds of unlined pits that are operating without proper permits. Inspections completed by the Central Valley Regional Water Quality Control Board revealed the existence of previously unidentified waste sites. The water boards review found that more than one-third of the region's active disposal pits are operating without permission.

Date of Government Version: 11/19/2019	Source: RWQCB, Central Valley Region
Date Data Arrived at EDR: 01/07/2020	Telephone: 559-445-5577
Date Made Active in Reports: 03/09/2020	Last EDR Contact: 01/08/2021
Number of Days to Update: 62	Next Scheduled EDR Contact: 04/19/2021
	Data Release Frequency: Varies

WDS: Waste Discharge System

Sites which have been issued waste discharge requirements.

Date of Government Version: 06/19/2007	Source: State Water Resources Control Board
Date Data Arrived at EDR: 06/20/2007	Telephone: 916-341-5227
Date Made Active in Reports: 06/29/2007	Last EDR Contact: 02/16/2021
Number of Days to Update: 9	Next Scheduled EDR Contact: 05/31/2021
	Data Release Frequency: No Update Planned

WIP: Well Investigation Program Case List

Well Investigation Program case in the San Gabriel and San Fernando Valley area.

Date of Government Version: 07/03/2009	Source: Los Angeles Water Quality Control Board
Date Data Arrived at EDR: 07/21/2009	Telephone: 213-576-6726
Date Made Active in Reports: 08/03/2009	Last EDR Contact: 03/19/2021
Number of Days to Update: 13	Next Scheduled EDR Contact: 07/05/2021
	Data Release Frequency: No Update Planned

MILITARY PRIV SITES: Military Privatized Sites (GEOTRACKER)

Military privatized sites

Date of Government Version: 12/04/2020	Source: State Water Resources Control Board
Date Data Arrived at EDR: 12/04/2020	Telephone: 866-480-1028
Date Made Active in Reports: 02/18/2021	Last EDR Contact: 03/09/2021
Number of Days to Update: 76	Next Scheduled EDR Contact: 06/21/2021
	Data Release Frequency: Varies

PROJECT: Project Sites (GEOTRACKER)

Projects sites

Date of Government Version: 12/04/2020	Source: State Water Resources Control Board
Date Data Arrived at EDR: 12/04/2020	Telephone: 866-480-1028
Date Made Active in Reports: 02/18/2021	Last EDR Contact: 03/09/2021
Number of Days to Update: 76	Next Scheduled EDR Contact: 06/21/2021
	Data Release Frequency: Varies

WDR: Waste Discharge Requirements Listing

In general, the Waste Discharge Requirements (WDRs) Program (sometimes also referred to as the "Non Chapter 15 (Non 15) Program") regulates point discharges that are exempt pursuant to Subsection 20090 of Title 27 and not subject to the Federal Water Pollution Control Act. Exemptions from Title 27 may be granted for nine categories of discharges (e.g., sewage, wastewater, etc.) that meet, and continue to meet, the preconditions listed for each specific exemption. The scope of the WDRs Program also includes the discharge of wastes classified as inert, pursuant to section 20230 of Title 27.

Date of Government Version: 12/07/2020	Source: State Water Resources Control Board
Date Data Arrived at EDR: 12/08/2020	Telephone: 916-341-5810
Date Made Active in Reports: 02/22/2021	Last EDR Contact: 03/09/2021
Number of Days to Update: 76	Next Scheduled EDR Contact: 06/21/2021
	Data Release Frequency: Quarterly

GOVERNMENT RECORDS SEARCHED / DATA CURRENCY TRACKING

CIWQS: California Integrated Water Quality System

The California Integrated Water Quality System (CIWQS) is a computer system used by the State and Regional Water Quality Control Boards to track information about places of environmental interest, manage permits and other orders, track inspections, and manage violations and enforcement activities.

Date of Government Version: 11/30/2020	Source: State Water Resources Control Board
Date Data Arrived at EDR: 12/01/2020	Telephone: 866-794-4977
Date Made Active in Reports: 02/12/2021	Last EDR Contact: 03/03/2021
Number of Days to Update: 73	Next Scheduled EDR Contact: 06/14/2021
	Data Release Frequency: Varies

CERS: CalEPA Regulated Site Portal Data

The CalEPA Regulated Site Portal database combines data about environmentally regulated sites and facilities in California into a single database. It combines data from a variety of state and federal databases, and provides an overview of regulated activities across the spectrum of environmental programs for any given location in California. These activities include hazardous materials and waste, state and federal cleanups, impacted ground and surface waters, and toxic materials

Date of Government Version: 10/19/2020	Source: California Environmental Protection Agency
Date Data Arrived at EDR: 10/19/2020	Telephone: 916-323-2514
Date Made Active in Reports: 01/07/2021	Last EDR Contact: 01/20/2021
Number of Days to Update: 80	Next Scheduled EDR Contact: 05/03/2021
	Data Release Frequency: Varies

NON-CASE INFO: Non-Case Information Sites (GEOTRACKER)

Non-Case Information sites

Date of Government Version: 12/04/2020	Source: State Water Resources Control Board
Date Data Arrived at EDR: 12/04/2020	Telephone: 866-480-1028
Date Made Active in Reports: 02/18/2021	Last EDR Contact: 03/09/2021
Number of Days to Update: 76	Next Scheduled EDR Contact: 06/21/2021
	Data Release Frequency: Varies

OTHER OIL GAS: Other Oil & Gas Projects Sites (GEOTRACKER)

Other Oil & Gas Projects sites

Date of Government Version: 12/04/2020	Source: State Water Resources Control Board
Date Data Arrived at EDR: 12/04/2020	Telephone: 866-480-1028
Date Made Active in Reports: 02/18/2021	Last EDR Contact: 03/09/2021
Number of Days to Update: 76	Next Scheduled EDR Contact: 06/21/2021
	Data Release Frequency: Varies

PROD WATER PONDS: Produced Water Ponds Sites (GEOTRACKER)

Produced water ponds sites

Date of Government Version: 12/04/2020	Source: State Water Resources Control Board
Date Data Arrived at EDR: 12/04/2020	Telephone: 866-480-1028
Date Made Active in Reports: 02/18/2021	Last EDR Contact: 03/09/2021
Number of Days to Update: 76	Next Scheduled EDR Contact: 06/21/2021
	Data Release Frequency: Varies

SAMPLING POINT: Sampling Point ? Public Sites (GEOTRACKER)

Sampling point - public sites

Date of Government Version: 12/04/2020	Source: State Water Resources Control Board
Date Data Arrived at EDR: 12/04/2020	Telephone: 866-480-1028
Date Made Active in Reports: 02/18/2021	Last EDR Contact: 03/09/2021
Number of Days to Update: 76	Next Scheduled EDR Contact: 06/21/2021
	Data Release Frequency: Varies

GOVERNMENT RECORDS SEARCHED / DATA CURRENCY TRACKING

WELL STIM PROJ: Well Stimulation Project (GEOTRACKER)

Includes areas of groundwater monitoring plans, a depiction of the monitoring network, and the facilities, boundaries, and subsurface characteristics of the oilfield and the features (oil and gas wells, produced water ponds, UIC wells, water supply wells, etc?) being monitored

Date of Government Version: 12/04/2020	Source: State Water Resources Control Board
Date Data Arrived at EDR: 12/04/2020	Telephone: 866-480-1028
Date Made Active in Reports: 02/18/2021	Last EDR Contact: 03/09/2021
Number of Days to Update: 76	Next Scheduled EDR Contact: 06/21/2021
	Data Release Frequency: Varies

PCS: Permit Compliance System

PCS is a computerized management information system that contains data on National Pollutant Discharge Elimination System (NPDES) permit holding facilities. PCS tracks the permit, compliance, and enforcement status of NPDES facilities.

Date of Government Version: 07/14/2011	Source: EPA, Office of Water
Date Data Arrived at EDR: 08/05/2011	Telephone: 202-564-2496
Date Made Active in Reports: 09/29/2011	Last EDR Contact: 01/04/2021
Number of Days to Update: 55	Next Scheduled EDR Contact: 04/19/2021
	Data Release Frequency: Semi-Annually

PCS INACTIVE: Listing of Inactive PCS Permits

An inactive permit is a facility that has shut down or is no longer discharging.

Date of Government Version: 11/05/2014	Source: EPA
Date Data Arrived at EDR: 01/06/2015	Telephone: 202-564-2496
Date Made Active in Reports: 05/06/2015	Last EDR Contact: 01/04/2021
Number of Days to Update: 120	Next Scheduled EDR Contact: 04/19/2021
	Data Release Frequency: Semi-Annually

PCS ENF: Enforcement data

No description is available for this data

Date of Government Version: 12/31/2014	Source: EPA
Date Data Arrived at EDR: 02/05/2015	Telephone: 202-564-2497
Date Made Active in Reports: 03/06/2015	Last EDR Contact: 12/30/2020
Number of Days to Update: 29	Next Scheduled EDR Contact: 04/19/2021
	Data Release Frequency: Varies

MINES MRDS: Mineral Resources Data System

Mineral Resources Data System

Date of Government Version: 04/06/2018	Source: USGS
Date Data Arrived at EDR: 10/21/2019	Telephone: 703-648-6533
Date Made Active in Reports: 10/24/2019	Last EDR Contact: 02/26/2021
Number of Days to Update: 3	Next Scheduled EDR Contact: 09/10/2018
	Data Release Frequency: Varies

HWTS: Hazardous Waste Tracking System

DTSC maintains the Hazardous Waste Tracking System that stores ID number information since the early 1980s and manifest data since 1993. The system collects both manifest copies from the generator and destination facility.

Date of Government Version: 10/13/2020	Source: Department of Toxic Substances Control
Date Data Arrived at EDR: 10/14/2020	Telephone: 916-324-2444
Date Made Active in Reports: 11/03/2020	Last EDR Contact: 01/19/2021
Number of Days to Update: 20	Next Scheduled EDR Contact: 04/19/2021
	Data Release Frequency: Varies

GOVERNMENT RECORDS SEARCHED / DATA CURRENCY TRACKING

EDR HIGH RISK HISTORICAL RECORDS

EDR Exclusive Records

EDR MGP: EDR Proprietary Manufactured Gas Plants

The EDR Proprietary Manufactured Gas Plant Database includes records of coal gas plants (manufactured gas plants) compiled by EDR's researchers. Manufactured gas sites were used in the United States from the 1800's to 1950's to produce a gas that could be distributed and used as fuel. These plants used whale oil, rosin, coal, or a mixture of coal, oil, and water that also produced a significant amount of waste. Many of the byproducts of the gas production, such as coal tar (oily waste containing volatile and non-volatile chemicals), sludges, oils and other compounds are potentially hazardous to human health and the environment. The byproduct from this process was frequently disposed of directly at the plant site and can remain or spread slowly, serving as a continuous source of soil and groundwater contamination.

Date of Government Version: N/A
Date Data Arrived at EDR: N/A
Date Made Active in Reports: N/A
Number of Days to Update: N/A

Source: EDR, Inc.
Telephone: N/A
Last EDR Contact: N/A
Next Scheduled EDR Contact: N/A
Data Release Frequency: No Update Planned

EDR Hist Auto: EDR Exclusive Historical Auto Stations

EDR has searched selected national collections of business directories and has collected listings of potential gas station/filling station/service station sites that were available to EDR researchers. EDR's review was limited to those categories of sources that might, in EDR's opinion, include gas station/filling station/service station establishments. The categories reviewed included, but were not limited to gas, gas station, gasoline station, filling station, auto, automobile repair, auto service station, service station, etc. This database falls within a category of information EDR classifies as "High Risk Historical Records", or HRHR. EDR's HRHR effort presents unique and sometimes proprietary data about past sites and operations that typically create environmental concerns, but may not show up in current government records searches.

Date of Government Version: N/A
Date Data Arrived at EDR: N/A
Date Made Active in Reports: N/A
Number of Days to Update: N/A

Source: EDR, Inc.
Telephone: N/A
Last EDR Contact: N/A
Next Scheduled EDR Contact: N/A
Data Release Frequency: Varies

EDR Hist Cleaner: EDR Exclusive Historical Cleaners

EDR has searched selected national collections of business directories and has collected listings of potential dry cleaner sites that were available to EDR researchers. EDR's review was limited to those categories of sources that might, in EDR's opinion, include dry cleaning establishments. The categories reviewed included, but were not limited to dry cleaners, cleaners, laundry, laundromat, cleaning/laundry, wash & dry etc. This database falls within a category of information EDR classifies as "High Risk Historical Records", or HRHR. EDR's HRHR effort presents unique and sometimes proprietary data about past sites and operations that typically create environmental concerns, but may not show up in current government records searches.

Date of Government Version: N/A
Date Data Arrived at EDR: N/A
Date Made Active in Reports: N/A
Number of Days to Update: N/A

Source: EDR, Inc.
Telephone: N/A
Last EDR Contact: N/A
Next Scheduled EDR Contact: N/A
Data Release Frequency: Varies

EDR RECOVERED GOVERNMENT ARCHIVES

Exclusive Recovered Govt. Archives

RGA LF: Recovered Government Archive Solid Waste Facilities List

The EDR Recovered Government Archive Landfill database provides a list of landfills derived from historical databases and includes many records that no longer appear in current government lists. Compiled from Records formerly available from the Department of Resources Recycling and Recovery in California.

GOVERNMENT RECORDS SEARCHED / DATA CURRENCY TRACKING

Date of Government Version: N/A
Date Data Arrived at EDR: 07/01/2013
Date Made Active in Reports: 01/13/2014
Number of Days to Update: 196

Source: Department of Resources Recycling and Recovery
Telephone: N/A
Last EDR Contact: 06/01/2012
Next Scheduled EDR Contact: N/A
Data Release Frequency: Varies

RGA LUST: Recovered Government Archive Leaking Underground Storage Tank

The EDR Recovered Government Archive Leaking Underground Storage Tank database provides a list of LUST incidents derived from historical databases and includes many records that no longer appear in current government lists. Compiled from Records formerly available from the State Water Resources Control Board in California.

Date of Government Version: N/A
Date Data Arrived at EDR: 07/01/2013
Date Made Active in Reports: 12/30/2013
Number of Days to Update: 182

Source: State Water Resources Control Board
Telephone: N/A
Last EDR Contact: 06/01/2012
Next Scheduled EDR Contact: N/A
Data Release Frequency: Varies

COUNTY RECORDS

ALAMEDA COUNTY:

CS ALAMEDA: Contaminated Sites

A listing of contaminated sites overseen by the Toxic Release Program (oil and groundwater contamination from chemical releases and spills) and the Leaking Underground Storage Tank Program (soil and ground water contamination from leaking petroleum USTs).

Date of Government Version: 01/09/2019
Date Data Arrived at EDR: 01/11/2019
Date Made Active in Reports: 03/05/2019
Number of Days to Update: 53

Source: Alameda County Environmental Health Services
Telephone: 510-567-6700
Last EDR Contact: 01/04/2021
Next Scheduled EDR Contact: 04/19/2021
Data Release Frequency: Semi-Annually

UST ALAMEDA: Underground Tanks

Underground storage tank sites located in Alameda county.

Date of Government Version: 10/01/2020
Date Data Arrived at EDR: 10/06/2020
Date Made Active in Reports: 12/23/2020
Number of Days to Update: 78

Source: Alameda County Environmental Health Services
Telephone: 510-567-6700
Last EDR Contact: 03/17/2021
Next Scheduled EDR Contact: 04/19/2021
Data Release Frequency: Semi-Annually

AMADOR COUNTY:

CUPA AMADOR: CUPA Facility List

Cupa Facility List

Date of Government Version: 10/19/2020
Date Data Arrived at EDR: 10/22/2020
Date Made Active in Reports: 01/12/2021
Number of Days to Update: 82

Source: Amador County Environmental Health
Telephone: 209-223-6439
Last EDR Contact: 02/01/2021
Next Scheduled EDR Contact: 05/17/2021
Data Release Frequency: Varies

BUTTE COUNTY:

CUPA BUTTE: CUPA Facility Listing

Cupa facility list.

GOVERNMENT RECORDS SEARCHED / DATA CURRENCY TRACKING

Date of Government Version: 04/21/2017
Date Data Arrived at EDR: 04/25/2017
Date Made Active in Reports: 08/09/2017
Number of Days to Update: 106

Source: Public Health Department
Telephone: 530-538-7149
Last EDR Contact: 12/30/2020
Next Scheduled EDR Contact: 04/19/2021
Data Release Frequency: No Update Planned

CALVERAS COUNTY:

CUPA CALVERAS: CUPA Facility Listing Cupa Facility Listing

Date of Government Version: 12/15/2020
Date Data Arrived at EDR: 12/16/2020
Date Made Active in Reports: 12/24/2020
Number of Days to Update: 8

Source: Calveras County Environmental Health
Telephone: 209-754-6399
Last EDR Contact: 03/19/2021
Next Scheduled EDR Contact: 07/05/2021
Data Release Frequency: Quarterly

COLUSA COUNTY:

CUPA COLUSA: CUPA Facility List Cupa facility list.

Date of Government Version: 04/06/2020
Date Data Arrived at EDR: 04/23/2020
Date Made Active in Reports: 07/10/2020
Number of Days to Update: 78

Source: Health & Human Services
Telephone: 530-458-0396
Last EDR Contact: 02/26/2021
Next Scheduled EDR Contact: 05/17/2021
Data Release Frequency: Semi-Annually

CONTRA COSTA COUNTY:

SL CONTRA COSTA: Site List

List includes sites from the underground tank, hazardous waste generator and business plan/2185 programs.

Date of Government Version: 10/19/2020
Date Data Arrived at EDR: 10/22/2020
Date Made Active in Reports: 01/13/2021
Number of Days to Update: 83

Source: Contra Costa Health Services Department
Telephone: 925-646-2286
Last EDR Contact: 01/25/2021
Next Scheduled EDR Contact: 05/10/2021
Data Release Frequency: Semi-Annually

DEL NORTE COUNTY:

CUPA DEL NORTE: CUPA Facility List Cupa Facility list

Date of Government Version: 06/08/2020
Date Data Arrived at EDR: 08/13/2020
Date Made Active in Reports: 10/22/2020
Number of Days to Update: 70

Source: Del Norte County Environmental Health Division
Telephone: 707-465-0426
Last EDR Contact: 01/25/2021
Next Scheduled EDR Contact: 05/10/2021
Data Release Frequency: Varies

EL DORADO COUNTY:

CUPA EL DORADO: CUPA Facility List CUPA facility list.

GOVERNMENT RECORDS SEARCHED / DATA CURRENCY TRACKING

Date of Government Version: 10/22/2020
Date Data Arrived at EDR: 11/03/2020
Date Made Active in Reports: 01/20/2021
Number of Days to Update: 78

Source: El Dorado County Environmental Management Department
Telephone: 530-621-6623
Last EDR Contact: 02/08/2021
Next Scheduled EDR Contact: 05/10/2021
Data Release Frequency: Varies

FRESNO COUNTY:

CUPA FRESNO: CUPA Resources List

Certified Unified Program Agency. CUPA's are responsible for implementing a unified hazardous materials and hazardous waste management regulatory program. The agency provides oversight of businesses that deal with hazardous materials, operate underground storage tanks or aboveground storage tanks.

Date of Government Version: 10/02/2020
Date Data Arrived at EDR: 10/06/2020
Date Made Active in Reports: 12/22/2020
Number of Days to Update: 77

Source: Dept. of Community Health
Telephone: 559-445-3271
Last EDR Contact: 01/15/2021
Next Scheduled EDR Contact: 04/12/2021
Data Release Frequency: Semi-Annually

GLENN COUNTY:

CUPA GLENN: CUPA Facility List

Cupa facility list

Date of Government Version: 01/22/2018
Date Data Arrived at EDR: 01/24/2018
Date Made Active in Reports: 03/14/2018
Number of Days to Update: 49

Source: Glenn County Air Pollution Control District
Telephone: 830-934-6500
Last EDR Contact: 01/19/2021
Next Scheduled EDR Contact: 05/03/2021
Data Release Frequency: No Update Planned

HUMBOLDT COUNTY:

CUPA HUMBOLDT: CUPA Facility List

CUPA facility list.

Date of Government Version: 11/18/2020
Date Data Arrived at EDR: 11/19/2020
Date Made Active in Reports: 02/04/2021
Number of Days to Update: 77

Source: Humboldt County Environmental Health
Telephone: N/A
Last EDR Contact: 02/16/2021
Next Scheduled EDR Contact: 05/31/2021
Data Release Frequency: Semi-Annually

IMPERIAL COUNTY:

CUPA IMPERIAL: CUPA Facility List

Cupa facility list.

Date of Government Version: 10/14/2020
Date Data Arrived at EDR: 10/15/2020
Date Made Active in Reports: 01/05/2021
Number of Days to Update: 82

Source: San Diego Border Field Office
Telephone: 760-339-2777
Last EDR Contact: 01/19/2021
Next Scheduled EDR Contact: 05/03/2021
Data Release Frequency: Varies

INYO COUNTY:

GOVERNMENT RECORDS SEARCHED / DATA CURRENCY TRACKING

CUPA INYO: CUPA Facility List Cupa facility list.

Date of Government Version: 04/02/2018
Date Data Arrived at EDR: 04/03/2018
Date Made Active in Reports: 06/14/2018
Number of Days to Update: 72

Source: Inyo County Environmental Health Services
Telephone: 760-878-0238
Last EDR Contact: 02/16/2021
Next Scheduled EDR Contact: 05/31/2021
Data Release Frequency: Varies

KERN COUNTY:

CUPA KERN: CUPA Facility List

A listing of sites included in the Kern County Hazardous Material Business Plan.

Date of Government Version: 10/29/2020
Date Data Arrived at EDR: 10/30/2020
Date Made Active in Reports: 01/15/2021
Number of Days to Update: 77

Source: Kern County Public Health
Telephone: 661-321-3000
Last EDR Contact: 02/01/2021
Next Scheduled EDR Contact: 05/17/2021
Data Release Frequency: Varies

UST KERN: Underground Storage Tank Sites & Tank Listing Kern County Sites and Tanks Listing.

Date of Government Version: 01/19/2021
Date Data Arrived at EDR: 01/21/2021
Date Made Active in Reports: 01/28/2021
Number of Days to Update: 7

Source: Kern County Environment Health Services Department
Telephone: 661-862-8700
Last EDR Contact: 02/01/2021
Next Scheduled EDR Contact: 05/17/2021
Data Release Frequency: Quarterly

KINGS COUNTY:

CUPA KINGS: CUPA Facility List

A listing of sites included in the county's Certified Unified Program Agency database. California's Secretary for Environmental Protection established the unified hazardous materials and hazardous waste regulatory program as required by chapter 6.11 of the California Health and Safety Code. The Unified Program consolidates the administration, permits, inspections, and enforcement activities.

Date of Government Version: 05/11/2020
Date Data Arrived at EDR: 05/12/2020
Date Made Active in Reports: 07/27/2020
Number of Days to Update: 76

Source: Kings County Department of Public Health
Telephone: 559-584-1411
Last EDR Contact: 02/16/2021
Next Scheduled EDR Contact: 05/31/2021
Data Release Frequency: Varies

LAKE COUNTY:

CUPA LAKE: CUPA Facility List Cupa facility list

Date of Government Version: 02/10/2021
Date Data Arrived at EDR: 02/12/2021
Date Made Active in Reports: 03/11/2021
Number of Days to Update: 27

Source: Lake County Environmental Health
Telephone: 707-263-1164
Last EDR Contact: 01/11/2021
Next Scheduled EDR Contact: 04/26/2021
Data Release Frequency: Varies

LASSEN COUNTY:

GOVERNMENT RECORDS SEARCHED / DATA CURRENCY TRACKING

CUPA LASSEN: CUPA Facility List Cupa facility list

Date of Government Version: 07/31/2020
Date Data Arrived at EDR: 08/21/2020
Date Made Active in Reports: 11/09/2020
Number of Days to Update: 80

Source: Lassen County Environmental Health
Telephone: 530-251-8528
Last EDR Contact: 03/12/2021
Next Scheduled EDR Contact: 05/03/2021
Data Release Frequency: Varies

LOS ANGELES COUNTY:

AOCONCERN: Key Areas of Concerns in Los Angeles County

San Gabriel Valley areas where VOC contamination is at or above the MCL as designated by region 9 EPA office. Date of Government Version: 3/30/2009 Exide Site area is a cleanup plan of lead-impacted soil surrounding the former Exide Facility as designated by the DTSC. Date of Government Version: 7/17/2017

Date of Government Version: 03/30/2009
Date Data Arrived at EDR: 03/31/2009
Date Made Active in Reports: 10/23/2009
Number of Days to Update: 206

Source: N/A
Telephone: N/A
Last EDR Contact: 03/12/2021
Next Scheduled EDR Contact: 06/28/2021
Data Release Frequency: No Update Planned

HMS LOS ANGELES: HMS: Street Number List

Industrial Waste and Underground Storage Tank Sites.

Date of Government Version: 10/19/2020
Date Data Arrived at EDR: 10/20/2020
Date Made Active in Reports: 01/12/2021
Number of Days to Update: 84

Source: Department of Public Works
Telephone: 626-458-3517
Last EDR Contact: 01/04/2021
Next Scheduled EDR Contact: 04/19/2021
Data Release Frequency: Semi-Annually

LF LOS ANGELES: List of Solid Waste Facilities

Solid Waste Facilities in Los Angeles County.

Date of Government Version: 10/09/2020
Date Data Arrived at EDR: 10/09/2020
Date Made Active in Reports: 12/29/2020
Number of Days to Update: 81

Source: La County Department of Public Works
Telephone: 818-458-5185
Last EDR Contact: 01/12/2021
Next Scheduled EDR Contact: 04/26/2021
Data Release Frequency: Varies

LF LOS ANGELES CITY: City of Los Angeles Landfills

Landfills owned and maintained by the City of Los Angeles.

Date of Government Version: 12/31/2019
Date Data Arrived at EDR: 08/17/2020
Date Made Active in Reports: 11/05/2020
Number of Days to Update: 80

Source: Engineering & Construction Division
Telephone: 213-473-7869
Last EDR Contact: 01/11/2021
Next Scheduled EDR Contact: 04/26/2021
Data Release Frequency: Varies

LOS ANGELES AST: Active & Inactive AST Inventory

A listing of active & inactive above ground petroleum storage tank site locations, located in the City of Los Angeles.

Date of Government Version: 06/01/2019
Date Data Arrived at EDR: 06/25/2019
Date Made Active in Reports: 08/22/2019
Number of Days to Update: 58

Source: Los Angeles Fire Department
Telephone: 213-978-3800
Last EDR Contact: 12/18/2020
Next Scheduled EDR Contact: 04/05/2021
Data Release Frequency: Varies

GOVERNMENT RECORDS SEARCHED / DATA CURRENCY TRACKING

LOS ANGELES CO LF METHANE: Methane Producing Landfills

This data was created on April 30, 2012 to represent known disposal sites in Los Angeles County that may produce and emanate methane gas. The shapefile contains disposal sites within Los Angeles County that once accepted degradable refuse material. Information used to create this data was extracted from a landfill survey performed by County Engineers (Major Waste System Map, 1973) as well as historical records from CalRecycle, Regional Water Quality Control Board, and Los Angeles County Department of Public Health

Date of Government Version: 04/30/2012	Source: Los Angeles County Department of Public Works
Date Data Arrived at EDR: 04/17/2019	Telephone: 626-458-6973
Date Made Active in Reports: 05/29/2019	Last EDR Contact: 01/15/2021
Number of Days to Update: 42	Next Scheduled EDR Contact: 04/26/2021
	Data Release Frequency: No Update Planned

LOS ANGELES HM: Active & Inactive Hazardous Materials Inventory

A listing of active & inactive hazardous materials facility locations, located in the City of Los Angeles.

Date of Government Version: 06/01/2019	Source: Los Angeles Fire Department
Date Data Arrived at EDR: 06/25/2019	Telephone: 213-978-3800
Date Made Active in Reports: 08/22/2019	Last EDR Contact: 12/18/2020
Number of Days to Update: 58	Next Scheduled EDR Contact: 04/05/2021
	Data Release Frequency: Varies

LOS ANGELES UST: Active & Inactive UST Inventory

A listing of active & inactive underground storage tank site locations and underground storage tank historical sites, located in the City of Los Angeles.

Date of Government Version: 06/01/2019	Source: Los Angeles Fire Department
Date Data Arrived at EDR: 06/25/2019	Telephone: 213-978-3800
Date Made Active in Reports: 08/22/2019	Last EDR Contact: 12/18/2020
Number of Days to Update: 58	Next Scheduled EDR Contact: 04/05/2021
	Data Release Frequency: Varies

SITE MIT LOS ANGELES: Site Mitigation List

Industrial sites that have had some sort of spill or complaint.

Date of Government Version: 07/20/2020	Source: Community Health Services
Date Data Arrived at EDR: 10/09/2020	Telephone: 323-890-7806
Date Made Active in Reports: 12/29/2020	Last EDR Contact: 01/12/2021
Number of Days to Update: 81	Next Scheduled EDR Contact: 04/26/2021
	Data Release Frequency: Annually

UST EL SEGUNDO: City of El Segundo Underground Storage Tank

Underground storage tank sites located in El Segundo city.

Date of Government Version: 01/21/2017	Source: City of El Segundo Fire Department
Date Data Arrived at EDR: 04/19/2017	Telephone: 310-524-2236
Date Made Active in Reports: 05/10/2017	Last EDR Contact: 10/07/2020
Number of Days to Update: 21	Next Scheduled EDR Contact: 01/25/2021
	Data Release Frequency: No Update Planned

UST LONG BEACH: City of Long Beach Underground Storage Tank

Underground storage tank sites located in the city of Long Beach.

Date of Government Version: 04/22/2019	Source: City of Long Beach Fire Department
Date Data Arrived at EDR: 04/23/2019	Telephone: 562-570-2563
Date Made Active in Reports: 06/27/2019	Last EDR Contact: 01/19/2021
Number of Days to Update: 65	Next Scheduled EDR Contact: 05/03/2021
	Data Release Frequency: Varies

GOVERNMENT RECORDS SEARCHED / DATA CURRENCY TRACKING

UST TORRANCE: City of Torrance Underground Storage Tank
Underground storage tank sites located in the city of Torrance.

Date of Government Version: 09/11/2020	Source: City of Torrance Fire Department
Date Data Arrived at EDR: 10/07/2020	Telephone: 310-618-2973
Date Made Active in Reports: 12/23/2020	Last EDR Contact: 01/19/2021
Number of Days to Update: 77	Next Scheduled EDR Contact: 05/03/2021
	Data Release Frequency: Semi-Annually

MADERA COUNTY:

CUPA MADERA: CUPA Facility List

A listing of sites included in the county's Certified Unified Program Agency database. California's Secretary for Environmental Protection established the unified hazardous materials and hazardous waste regulatory program as required by chapter 6.11 of the California Health and Safety Code. The Unified Program consolidates the administration, permits, inspections, and enforcement activities.

Date of Government Version: 08/10/2020	Source: Madera County Environmental Health
Date Data Arrived at EDR: 08/12/2020	Telephone: 559-675-7823
Date Made Active in Reports: 10/23/2020	Last EDR Contact: 02/16/2021
Number of Days to Update: 72	Next Scheduled EDR Contact: 05/31/2021
	Data Release Frequency: Varies

MARIN COUNTY:

UST MARIN: Underground Storage Tank Sites
Currently permitted USTs in Marin County.

Date of Government Version: 09/26/2018	Source: Public Works Department Waste Management
Date Data Arrived at EDR: 10/04/2018	Telephone: 415-473-6647
Date Made Active in Reports: 11/02/2018	Last EDR Contact: 12/21/2020
Number of Days to Update: 29	Next Scheduled EDR Contact: 04/12/2021
	Data Release Frequency: Semi-Annually

MENDOCINO COUNTY:

UST MENDOCINO: Mendocino County UST Database
A listing of underground storage tank locations in Mendocino County.

Date of Government Version: 12/21/2020	Source: Department of Public Health
Date Data Arrived at EDR: 12/21/2020	Telephone: 707-463-4466
Date Made Active in Reports: 03/10/2021	Last EDR Contact: 02/22/2021
Number of Days to Update: 79	Next Scheduled EDR Contact: 06/06/2021
	Data Release Frequency: Annually

MERCED COUNTY:

CUPA MERCED: CUPA Facility List
CUPA facility list.

Date of Government Version: 02/04/2021	Source: Merced County Environmental Health
Date Data Arrived at EDR: 02/09/2021	Telephone: 209-381-1094
Date Made Active in Reports: 02/18/2021	Last EDR Contact: 01/29/2021
Number of Days to Update: 9	Next Scheduled EDR Contact: 05/31/2021
	Data Release Frequency: Varies

MONO COUNTY:

GOVERNMENT RECORDS SEARCHED / DATA CURRENCY TRACKING

CUPA MONO: CUPA Facility List CUPA Facility List

Date of Government Version: 11/16/2020
Date Data Arrived at EDR: 11/23/2020
Date Made Active in Reports: 02/08/2021
Number of Days to Update: 77

Source: Mono County Health Department
Telephone: 760-932-5580
Last EDR Contact: 02/22/2021
Next Scheduled EDR Contact: 06/06/3021
Data Release Frequency: Varies

MONTEREY COUNTY:

CUPA MONTEREY: CUPA Facility Listing CUPA Program listing from the Environmental Health Division.

Date of Government Version: 07/13/2020
Date Data Arrived at EDR: 07/15/2020
Date Made Active in Reports: 07/31/2020
Number of Days to Update: 16

Source: Monterey County Health Department
Telephone: 831-796-1297
Last EDR Contact: 12/21/2020
Next Scheduled EDR Contact: 04/12/2021
Data Release Frequency: Varies

NAPA COUNTY:

LUST NAPA: Sites With Reported Contamination A listing of leaking underground storage tank sites located in Napa county.

Date of Government Version: 01/09/2017
Date Data Arrived at EDR: 01/11/2017
Date Made Active in Reports: 03/02/2017
Number of Days to Update: 50

Source: Napa County Department of Environmental Management
Telephone: 707-253-4269
Last EDR Contact: 02/22/2021
Next Scheduled EDR Contact: 06/06/2021
Data Release Frequency: No Update Planned

UST NAPA: Closed and Operating Underground Storage Tank Sites Underground storage tank sites located in Napa county.

Date of Government Version: 09/05/2019
Date Data Arrived at EDR: 09/09/2019
Date Made Active in Reports: 10/31/2019
Number of Days to Update: 52

Source: Napa County Department of Environmental Management
Telephone: 707-253-4269
Last EDR Contact: 02/22/2021
Next Scheduled EDR Contact: 06/06/2021
Data Release Frequency: No Update Planned

NEVADA COUNTY:

CUPA NEVADA: CUPA Facility List CUPA facility list.

Date of Government Version: 10/26/2020
Date Data Arrived at EDR: 10/28/2020
Date Made Active in Reports: 01/15/2021
Number of Days to Update: 79

Source: Community Development Agency
Telephone: 530-265-1467
Last EDR Contact: 01/25/2021
Next Scheduled EDR Contact: 05/10/2021
Data Release Frequency: Varies

ORANGE COUNTY:

IND_SITE ORANGE: List of Industrial Site Cleanups Petroleum and non-petroleum spills.

GOVERNMENT RECORDS SEARCHED / DATA CURRENCY TRACKING

Date of Government Version: 09/01/2020
Date Data Arrived at EDR: 11/05/2020
Date Made Active in Reports: 01/26/2021
Number of Days to Update: 82

Source: Health Care Agency
Telephone: 714-834-3446
Last EDR Contact: 02/01/2021
Next Scheduled EDR Contact: 05/17/2021
Data Release Frequency: Annually

LUST ORANGE: List of Underground Storage Tank Cleanups
Orange County Underground Storage Tank Cleanups (LUST).

Date of Government Version: 09/01/2020
Date Data Arrived at EDR: 11/06/2020
Date Made Active in Reports: 01/26/2021
Number of Days to Update: 81

Source: Health Care Agency
Telephone: 714-834-3446
Last EDR Contact: 02/05/2021
Next Scheduled EDR Contact: 05/17/2021
Data Release Frequency: Quarterly

UST ORANGE: List of Underground Storage Tank Facilities
Orange County Underground Storage Tank Facilities (UST).

Date of Government Version: 09/01/2020
Date Data Arrived at EDR: 11/03/2020
Date Made Active in Reports: 01/21/2021
Number of Days to Update: 79

Source: Health Care Agency
Telephone: 714-834-3446
Last EDR Contact: 02/02/2021
Next Scheduled EDR Contact: 05/17/2021
Data Release Frequency: Quarterly

PLACER COUNTY:

MS PLACER: Master List of Facilities

List includes aboveground tanks, underground tanks and cleanup sites.

Date of Government Version: 11/24/2020
Date Data Arrived at EDR: 11/24/2020
Date Made Active in Reports: 11/25/2020
Number of Days to Update: 1

Source: Placer County Health and Human Services
Telephone: 530-745-2363
Last EDR Contact: 02/26/2021
Next Scheduled EDR Contact: 06/14/2021
Data Release Frequency: Semi-Annually

PLUMAS COUNTY:

CUPA PLUMAS: CUPA Facility List

Plumas County CUPA Program facilities.

Date of Government Version: 03/31/2019
Date Data Arrived at EDR: 04/23/2019
Date Made Active in Reports: 06/26/2019
Number of Days to Update: 64

Source: Plumas County Environmental Health
Telephone: 530-283-6355
Last EDR Contact: 01/19/2021
Next Scheduled EDR Contact: 05/03/2021
Data Release Frequency: Varies

RIVERSIDE COUNTY:

LUST RIVERSIDE: Listing of Underground Tank Cleanup Sites
Riverside County Underground Storage Tank Cleanup Sites (LUST).

Date of Government Version: 01/13/2021
Date Data Arrived at EDR: 01/14/2021
Date Made Active in Reports: 03/10/2021
Number of Days to Update: 55

Source: Department of Environmental Health
Telephone: 951-358-5055
Last EDR Contact: 03/15/2021
Next Scheduled EDR Contact: 06/28/2021
Data Release Frequency: Quarterly

GOVERNMENT RECORDS SEARCHED / DATA CURRENCY TRACKING

UST RIVERSIDE: Underground Storage Tank Tank List

Underground storage tank sites located in Riverside county.

Date of Government Version: 01/13/2021
Date Data Arrived at EDR: 01/14/2021
Date Made Active in Reports: 03/10/2021
Number of Days to Update: 55

Source: Department of Environmental Health
Telephone: 951-358-5055
Last EDR Contact: 03/15/2021
Next Scheduled EDR Contact: 06/28/2021
Data Release Frequency: Quarterly

SACRAMENTO COUNTY:

CS SACRAMENTO: Toxic Site Clean-Up List

List of sites where unauthorized releases of potentially hazardous materials have occurred.

Date of Government Version: 02/18/2020
Date Data Arrived at EDR: 03/31/2020
Date Made Active in Reports: 06/15/2020
Number of Days to Update: 76

Source: Sacramento County Environmental Management
Telephone: 916-875-8406
Last EDR Contact: 12/30/2020
Next Scheduled EDR Contact: 04/12/2021
Data Release Frequency: Quarterly

ML SACRAMENTO: Master Hazardous Materials Facility List

Any business that has hazardous materials on site - hazardous material storage sites, underground storage tanks, waste generators.

Date of Government Version: 02/24/2020
Date Data Arrived at EDR: 03/31/2020
Date Made Active in Reports: 06/17/2020
Number of Days to Update: 78

Source: Sacramento County Environmental Management
Telephone: 916-875-8406
Last EDR Contact: 12/30/2020
Next Scheduled EDR Contact: 04/12/2021
Data Release Frequency: Quarterly

SAN BENITO COUNTY:

CUPA SAN BENITO: CUPA Facility List

Cupa facility list

Date of Government Version: 10/28/2020
Date Data Arrived at EDR: 10/30/2020
Date Made Active in Reports: 01/15/2021
Number of Days to Update: 77

Source: San Benito County Environmental Health
Telephone: N/A
Last EDR Contact: 02/01/2021
Next Scheduled EDR Contact: 05/17/2021
Data Release Frequency: Varies

SAN BERNARDINO COUNTY:

PERMITS SAN BERNARDINO: Hazardous Material Permits

This listing includes underground storage tanks, medical waste handlers/generators, hazardous materials handlers, hazardous waste generators, and waste oil generators/handlers.

Date of Government Version: 11/16/2020
Date Data Arrived at EDR: 11/18/2020
Date Made Active in Reports: 02/04/2021
Number of Days to Update: 78

Source: San Bernardino County Fire Department Hazardous Materials Division
Telephone: 909-387-3041
Last EDR Contact: 02/01/2021
Next Scheduled EDR Contact: 05/17/2021
Data Release Frequency: Quarterly

SAN DIEGO COUNTY:

GOVERNMENT RECORDS SEARCHED / DATA CURRENCY TRACKING

HMMD SAN DIEGO: Hazardous Materials Management Division Database

The database includes: HE58 - This report contains the business name, site address, business phone number, establishment 'H' permit number, type of permit, and the business status. HE17 - In addition to providing the same information provided in the HE58 listing, HE17 provides inspection dates, violations received by the establishment, hazardous waste generated, the quantity, method of storage, treatment/disposal of waste and the hauler, and information on underground storage tanks. Unauthorized Release List - Includes a summary of environmental contamination cases in San Diego County (underground tank cases, non-tank cases, groundwater contamination, and soil contamination are included.)

Date of Government Version: 11/30/2020
Date Data Arrived at EDR: 12/01/2020
Date Made Active in Reports: 02/16/2021
Number of Days to Update: 77

Source: Hazardous Materials Management Division
Telephone: 619-338-2268
Last EDR Contact: 03/03/2021
Next Scheduled EDR Contact: 03/15/2021
Data Release Frequency: Quarterly

LF SAN DIEGO: Solid Waste Facilities

San Diego County Solid Waste Facilities.

Date of Government Version: 10/01/2020
Date Data Arrived at EDR: 11/23/2020
Date Made Active in Reports: 02/08/2021
Number of Days to Update: 77

Source: Department of Health Services
Telephone: 619-338-2209
Last EDR Contact: 01/19/2021
Next Scheduled EDR Contact: 05/03/2021
Data Release Frequency: Varies

SAN DIEGO CO LOP: Local Oversight Program Listing

A listing of all LOP release sites that are or were under the County of San Diego's jurisdiction. Included are closed or transferred cases, open cases, and cases that did not have a case type indicated. The cases without a case type are mostly complaints; however, some of them could be LOP cases.

Date of Government Version: 07/14/2020
Date Data Arrived at EDR: 07/16/2020
Date Made Active in Reports: 09/29/2020
Number of Days to Update: 75

Source: Department of Environmental Health
Telephone: 858-505-6874
Last EDR Contact: 02/01/2021
Next Scheduled EDR Contact: 05/03/2021
Data Release Frequency: Varies

SAN DIEGO CO SAM: Environmental Case Listing

The listing contains all underground tank release cases and projects pertaining to properties contaminated with hazardous substances that are actively under review by the Site Assessment and Mitigation Program.

Date of Government Version: 03/23/2010
Date Data Arrived at EDR: 06/15/2010
Date Made Active in Reports: 07/09/2010
Number of Days to Update: 24

Source: San Diego County Department of Environmental Health
Telephone: 619-338-2371
Last EDR Contact: 02/26/2021
Next Scheduled EDR Contact: 06/14/2021
Data Release Frequency: No Update Planned

SAN FRANCISCO COUNTY:

CUPA SAN FRANCISCO CO: CUPA Facility Listing

Cupa facilities

Date of Government Version: 11/05/2020
Date Data Arrived at EDR: 11/06/2020
Date Made Active in Reports: 01/27/2021
Number of Days to Update: 82

Source: San Francisco County Department of Environmental Health
Telephone: 415-252-3896
Last EDR Contact: 02/01/2021
Next Scheduled EDR Contact: 05/17/2021
Data Release Frequency: Varies

LUST SAN FRANCISCO: Local Oversight Facilities

A listing of leaking underground storage tank sites located in San Francisco county.

GOVERNMENT RECORDS SEARCHED / DATA CURRENCY TRACKING

Date of Government Version: 09/19/2008
Date Data Arrived at EDR: 09/19/2008
Date Made Active in Reports: 09/29/2008
Number of Days to Update: 10

Source: Department Of Public Health San Francisco County
Telephone: 415-252-3920
Last EDR Contact: 02/01/2021
Next Scheduled EDR Contact: 05/17/2021
Data Release Frequency: No Update Planned

UST SAN FRANCISCO: Underground Storage Tank Information
Underground storage tank sites located in San Francisco county.

Date of Government Version: 11/05/2020
Date Data Arrived at EDR: 11/06/2020
Date Made Active in Reports: 01/26/2021
Number of Days to Update: 81

Source: Department of Public Health
Telephone: 415-252-3920
Last EDR Contact: 02/01/2021
Next Scheduled EDR Contact: 05/17/2021
Data Release Frequency: Quarterly

SAN JOAQUIN COUNTY:

UST SAN JOAQUIN: San Joaquin Co. UST
A listing of underground storage tank locations in San Joaquin county.

Date of Government Version: 06/22/2018
Date Data Arrived at EDR: 06/26/2018
Date Made Active in Reports: 07/11/2018
Number of Days to Update: 15

Source: Environmental Health Department
Telephone: N/A
Last EDR Contact: 03/12/2021
Next Scheduled EDR Contact: 06/28/2021
Data Release Frequency: Semi-Annually

SAN LUIS OBISPO COUNTY:

CUPA SAN LUIS OBISPO: CUPA Facility List
Cupa Facility List.

Date of Government Version: 11/12/2020
Date Data Arrived at EDR: 11/13/2020
Date Made Active in Reports: 02/01/2021
Number of Days to Update: 80

Source: San Luis Obispo County Public Health Department
Telephone: 805-781-5596
Last EDR Contact: 02/16/2021
Next Scheduled EDR Contact: 05/31/2021
Data Release Frequency: Varies

SAN MATEO COUNTY:

BI SAN MATEO: Business Inventory
List includes Hazardous Materials Business Plan, hazardous waste generators, and underground storage tanks.

Date of Government Version: 02/20/2020
Date Data Arrived at EDR: 02/20/2020
Date Made Active in Reports: 04/24/2020
Number of Days to Update: 64

Source: San Mateo County Environmental Health Services Division
Telephone: 650-363-1921
Last EDR Contact: 03/12/2021
Next Scheduled EDR Contact: 06/21/2021
Data Release Frequency: Annually

LUST SAN MATEO: Fuel Leak List
A listing of leaking underground storage tank sites located in San Mateo county.

Date of Government Version: 03/29/2019
Date Data Arrived at EDR: 03/29/2019
Date Made Active in Reports: 05/29/2019
Number of Days to Update: 61

Source: San Mateo County Environmental Health Services Division
Telephone: 650-363-1921
Last EDR Contact: 03/08/2021
Next Scheduled EDR Contact: 06/21/2021
Data Release Frequency: Semi-Annually

SANTA BARBARA COUNTY:

GOVERNMENT RECORDS SEARCHED / DATA CURRENCY TRACKING

CUPA SANTA BARBARA: CUPA Facility Listing

CUPA Program Listing from the Environmental Health Services division.

Date of Government Version: 09/08/2011

Date Data Arrived at EDR: 09/09/2011

Date Made Active in Reports: 10/07/2011

Number of Days to Update: 28

Source: Santa Barbara County Public Health Department

Telephone: 805-686-8167

Last EDR Contact: 02/16/2021

Next Scheduled EDR Contact: 05/31/2021

Data Release Frequency: No Update Planned

SANTA CLARA COUNTY:

CUPA SANTA CLARA: Cupa Facility List

Cupa facility list

Date of Government Version: 11/20/2020

Date Data Arrived at EDR: 11/23/2020

Date Made Active in Reports: 02/05/2021

Number of Days to Update: 74

Source: Department of Environmental Health

Telephone: 408-918-1973

Last EDR Contact: 02/16/2021

Next Scheduled EDR Contact: 05/31/2021

Data Release Frequency: Varies

HIST LUST SANTA CLARA: HIST LUST - Fuel Leak Site Activity Report

A listing of open and closed leaking underground storage tanks. This listing is no longer updated by the county.

Leaking underground storage tanks are now handled by the Department of Environmental Health.

Date of Government Version: 03/29/2005

Date Data Arrived at EDR: 03/30/2005

Date Made Active in Reports: 04/21/2005

Number of Days to Update: 22

Source: Santa Clara Valley Water District

Telephone: 408-265-2600

Last EDR Contact: 03/23/2009

Next Scheduled EDR Contact: 06/22/2009

Data Release Frequency: No Update Planned

LUST SANTA CLARA: LOP Listing

A listing of leaking underground storage tanks located in Santa Clara county.

Date of Government Version: 03/03/2014

Date Data Arrived at EDR: 03/05/2014

Date Made Active in Reports: 03/18/2014

Number of Days to Update: 13

Source: Department of Environmental Health

Telephone: 408-918-3417

Last EDR Contact: 02/22/2021

Next Scheduled EDR Contact: 06/06/2021

Data Release Frequency: No Update Planned

SAN JOSE HAZMAT: Hazardous Material Facilities

Hazardous material facilities, including underground storage tank sites.

Date of Government Version: 11/03/2020

Date Data Arrived at EDR: 11/05/2020

Date Made Active in Reports: 01/26/2021

Number of Days to Update: 82

Source: City of San Jose Fire Department

Telephone: 408-535-7694

Last EDR Contact: 03/19/2021

Next Scheduled EDR Contact: 05/16/2021

Data Release Frequency: Annually

SANTA CRUZ COUNTY:

CUPA SANTA CRUZ: CUPA Facility List

CUPA facility listing.

Date of Government Version: 01/21/2017

Date Data Arrived at EDR: 02/22/2017

Date Made Active in Reports: 05/23/2017

Number of Days to Update: 90

Source: Santa Cruz County Environmental Health

Telephone: 831-464-2761

Last EDR Contact: 02/16/2021

Next Scheduled EDR Contact: 05/31/2021

Data Release Frequency: Varies

SHASTA COUNTY:

GOVERNMENT RECORDS SEARCHED / DATA CURRENCY TRACKING

CUPA SHASTA: CUPA Facility List Cupa Facility List.

Date of Government Version: 06/15/2017
Date Data Arrived at EDR: 06/19/2017
Date Made Active in Reports: 08/09/2017
Number of Days to Update: 51

Source: Shasta County Department of Resource Management
Telephone: 530-225-5789
Last EDR Contact: 02/16/2021
Next Scheduled EDR Contact: 05/31/2021
Data Release Frequency: Varies

SOLANO COUNTY:

LUST SOLANO: Leaking Underground Storage Tanks

A listing of leaking underground storage tank sites located in Solano county.

Date of Government Version: 06/04/2019
Date Data Arrived at EDR: 06/06/2019
Date Made Active in Reports: 08/13/2019
Number of Days to Update: 68

Source: Solano County Department of Environmental Management
Telephone: 707-784-6770
Last EDR Contact: 02/26/2021
Next Scheduled EDR Contact: 06/14/2021
Data Release Frequency: Quarterly

UST SOLANO: Underground Storage Tanks

Underground storage tank sites located in Solano county.

Date of Government Version: 12/03/2020
Date Data Arrived at EDR: 12/03/2020
Date Made Active in Reports: 02/18/2021
Number of Days to Update: 77

Source: Solano County Department of Environmental Management
Telephone: 707-784-6770
Last EDR Contact: 03/12/2021
Next Scheduled EDR Contact: 06/14/2021
Data Release Frequency: Quarterly

SONOMA COUNTY:

CUPA SONOMA: Cupa Facility List Cupa Facility list

Date of Government Version: 12/15/2020
Date Data Arrived at EDR: 12/16/2020
Date Made Active in Reports: 12/23/2020
Number of Days to Update: 7

Source: County of Sonoma Fire & Emergency Services Department
Telephone: 707-565-1174
Last EDR Contact: 03/19/2021
Next Scheduled EDR Contact: 07/05/2021
Data Release Frequency: Varies

LUST SONOMA: Leaking Underground Storage Tank Sites

A listing of leaking underground storage tank sites located in Sonoma county.

Date of Government Version: 01/05/2021
Date Data Arrived at EDR: 01/06/2021
Date Made Active in Reports: 03/18/2021
Number of Days to Update: 71

Source: Department of Health Services
Telephone: 707-565-6565
Last EDR Contact: 03/19/2021
Next Scheduled EDR Contact: 07/05/2021
Data Release Frequency: Quarterly

STANISLAUS COUNTY:

CUPA STANISLAUS: CUPA Facility List Cupa facility list

Date of Government Version: 10/01/2020
Date Data Arrived at EDR: 10/06/2020
Date Made Active in Reports: 12/22/2020
Number of Days to Update: 77

Source: Stanislaus County Department of Environmental Protection
Telephone: 209-525-6751
Last EDR Contact: 01/11/2021
Next Scheduled EDR Contact: 04/26/2021
Data Release Frequency: Varies

SUTTER COUNTY:

GOVERNMENT RECORDS SEARCHED / DATA CURRENCY TRACKING

UST SUTTER: Underground Storage Tanks

Underground storage tank sites located in Sutter county.

Date of Government Version: 11/23/2020
Date Data Arrived at EDR: 11/24/2020
Date Made Active in Reports: 02/10/2021
Number of Days to Update: 78

Source: Sutter County Environmental Health Services
Telephone: 530-822-7500
Last EDR Contact: 02/26/2021
Next Scheduled EDR Contact: 06/14/2021
Data Release Frequency: Semi-Annually

TEHAMA COUNTY:

CUPA TEHAMA: CUPA Facility List

Cupa facilities

Date of Government Version: 08/11/2020
Date Data Arrived at EDR: 08/12/2020
Date Made Active in Reports: 10/26/2020
Number of Days to Update: 75

Source: Tehama County Department of Environmental Health
Telephone: 530-527-8020
Last EDR Contact: 02/01/2021
Next Scheduled EDR Contact: 05/17/2021
Data Release Frequency: Varies

TRINITY COUNTY:

CUPA TRINITY: CUPA Facility List

Cupa facility list

Date of Government Version: 10/14/2020
Date Data Arrived at EDR: 10/15/2020
Date Made Active in Reports: 01/05/2021
Number of Days to Update: 82

Source: Department of Toxic Substances Control
Telephone: 760-352-0381
Last EDR Contact: 01/19/2021
Next Scheduled EDR Contact: 05/03/2021
Data Release Frequency: Varies

TULARE COUNTY:

CUPA TULARE: CUPA Facility List

Cupa program facilities

Date of Government Version: 10/30/2020
Date Data Arrived at EDR: 11/03/2020
Date Made Active in Reports: 01/20/2021
Number of Days to Update: 78

Source: Tulare County Environmental Health Services Division
Telephone: 559-624-7400
Last EDR Contact: 02/01/2021
Next Scheduled EDR Contact: 05/17/2021
Data Release Frequency: Varies

TUOLUMNE COUNTY:

CUPA TUOLUMNE: CUPA Facility List

Cupa facility list

Date of Government Version: 04/23/2018
Date Data Arrived at EDR: 04/25/2018
Date Made Active in Reports: 06/25/2018
Number of Days to Update: 61

Source: Division of Environmental Health
Telephone: 209-533-5633
Last EDR Contact: 01/19/2021
Next Scheduled EDR Contact: 05/03/2021
Data Release Frequency: Varies

VENTURA COUNTY:

GOVERNMENT RECORDS SEARCHED / DATA CURRENCY TRACKING

BWT VENTURA: Business Plan, Hazardous Waste Producers, and Operating Underground Tanks

The BWT list indicates by site address whether the Environmental Health Division has Business Plan (B), Waste Producer (W), and/or Underground Tank (T) information.

Date of Government Version: 09/28/2020	Source: Ventura County Environmental Health Division
Date Data Arrived at EDR: 10/22/2020	Telephone: 805-654-2813
Date Made Active in Reports: 01/12/2021	Last EDR Contact: 01/19/2021
Number of Days to Update: 82	Next Scheduled EDR Contact: 05/02/2021
	Data Release Frequency: Quarterly

LF VENTURA: Inventory of Illegal Abandoned and Inactive Sites

Ventura County Inventory of Closed, Illegal Abandoned, and Inactive Sites.

Date of Government Version: 12/01/2011	Source: Environmental Health Division
Date Data Arrived at EDR: 12/01/2011	Telephone: 805-654-2813
Date Made Active in Reports: 01/19/2012	Last EDR Contact: 12/21/2020
Number of Days to Update: 49	Next Scheduled EDR Contact: 04/12/2021
	Data Release Frequency: No Update Planned

LUST VENTURA: Listing of Underground Tank Cleanup Sites

Ventura County Underground Storage Tank Cleanup Sites (LUST).

Date of Government Version: 05/29/2008	Source: Environmental Health Division
Date Data Arrived at EDR: 06/24/2008	Telephone: 805-654-2813
Date Made Active in Reports: 07/31/2008	Last EDR Contact: 02/08/2021
Number of Days to Update: 37	Next Scheduled EDR Contact: 05/24/2021
	Data Release Frequency: No Update Planned

MED WASTE VENTURA: Medical Waste Program List

To protect public health and safety and the environment from potential exposure to disease causing agents, the Environmental Health Division Medical Waste Program regulates the generation, handling, storage, treatment and disposal of medical waste throughout the County.

Date of Government Version: 09/28/2020	Source: Ventura County Resource Management Agency
Date Data Arrived at EDR: 10/22/2020	Telephone: 805-654-2813
Date Made Active in Reports: 01/12/2021	Last EDR Contact: 01/20/2021
Number of Days to Update: 82	Next Scheduled EDR Contact: 05/03/2021
	Data Release Frequency: Quarterly

UST VENTURA: Underground Tank Closed Sites List

Ventura County Operating Underground Storage Tank Sites (UST)/Underground Tank Closed Sites List.

Date of Government Version: 12/01/2020	Source: Environmental Health Division
Date Data Arrived at EDR: 12/08/2020	Telephone: 805-654-2813
Date Made Active in Reports: 02/22/2021	Last EDR Contact: 03/09/2021
Number of Days to Update: 76	Next Scheduled EDR Contact: 06/21/2021
	Data Release Frequency: Quarterly

YOLO COUNTY:

UST YOLO: Underground Storage Tank Comprehensive Facility Report

Underground storage tank sites located in Yolo county.

Date of Government Version: 12/21/2020	Source: Yolo County Department of Health
Date Data Arrived at EDR: 12/23/2020	Telephone: 530-666-8646
Date Made Active in Reports: 01/04/2021	Last EDR Contact: 12/20/2020
Number of Days to Update: 12	Next Scheduled EDR Contact: 04/11/2021
	Data Release Frequency: Annually

YUBA COUNTY:

GOVERNMENT RECORDS SEARCHED / DATA CURRENCY TRACKING

CUPA YUBA: CUPA Facility List

CUPA facility listing for Yuba County.

Date of Government Version: 01/26/2021
Date Data Arrived at EDR: 01/28/2021
Date Made Active in Reports: 02/03/2021
Number of Days to Update: 6

Source: Yuba County Environmental Health Department
Telephone: 530-749-7523
Last EDR Contact: 02/23/2021
Next Scheduled EDR Contact: 05/10/2021
Data Release Frequency: Varies

OTHER DATABASE(S)

Depending on the geographic area covered by this report, the data provided in these specialty databases may or may not be complete. For example, the existence of wetlands information data in a specific report does not mean that all wetlands in the area covered by the report are included. Moreover, the absence of any reported wetlands information does not necessarily mean that wetlands do not exist in the area covered by the report.

CT MANIFEST: Hazardous Waste Manifest Data

Facility and manifest data. Manifest is a document that lists and tracks hazardous waste from the generator through transporters to a tsd facility.

Date of Government Version: 08/10/2020
Date Data Arrived at EDR: 10/20/2020
Date Made Active in Reports: 11/02/2020
Number of Days to Update: 13

Source: Department of Energy & Environmental Protection
Telephone: 860-424-3375
Last EDR Contact: 02/12/2021
Next Scheduled EDR Contact: 05/24/2021
Data Release Frequency: No Update Planned

NJ MANIFEST: Manifest Information

Hazardous waste manifest information.

Date of Government Version: 12/31/2018
Date Data Arrived at EDR: 04/10/2019
Date Made Active in Reports: 05/16/2019
Number of Days to Update: 36

Source: Department of Environmental Protection
Telephone: N/A
Last EDR Contact: 01/08/2021
Next Scheduled EDR Contact: 04/19/2021
Data Release Frequency: Annually

NY MANIFEST: Facility and Manifest Data

Manifest is a document that lists and tracks hazardous waste from the generator through transporters to a TSD facility.

Date of Government Version: 01/01/2019
Date Data Arrived at EDR: 04/29/2020
Date Made Active in Reports: 07/10/2020
Number of Days to Update: 72

Source: Department of Environmental Conservation
Telephone: 518-402-8651
Last EDR Contact: 01/29/2021
Next Scheduled EDR Contact: 05/10/2021
Data Release Frequency: Quarterly

PA MANIFEST: Manifest Information

Hazardous waste manifest information.

Date of Government Version: 06/30/2018
Date Data Arrived at EDR: 07/19/2019
Date Made Active in Reports: 09/10/2019
Number of Days to Update: 53

Source: Department of Environmental Protection
Telephone: 717-783-8990
Last EDR Contact: 01/11/2021
Next Scheduled EDR Contact: 04/26/2021
Data Release Frequency: Annually

RI MANIFEST: Manifest information

Hazardous waste manifest information

Date of Government Version: 12/31/2019
Date Data Arrived at EDR: 02/11/2021
Date Made Active in Reports: 02/24/2021
Number of Days to Update: 13

Source: Department of Environmental Management
Telephone: 401-222-2797
Last EDR Contact: 02/09/2021
Next Scheduled EDR Contact: 05/31/2021
Data Release Frequency: Annually

GOVERNMENT RECORDS SEARCHED / DATA CURRENCY TRACKING

WI MANIFEST: Manifest Information

Hazardous waste manifest information.

Date of Government Version: 05/31/2018
Date Data Arrived at EDR: 06/19/2019
Date Made Active in Reports: 09/03/2019
Number of Days to Update: 76

Source: Department of Natural Resources
Telephone: N/A
Last EDR Contact: 03/08/2021
Next Scheduled EDR Contact: 06/21/2021
Data Release Frequency: Annually

Oil/Gas Pipelines

Source: Endeavor Business Media

Petroleum Bundle (Crude Oil, Refined Products, Petrochemicals, Gas Liquids (LPG/NGL), and Specialty Gases (Miscellaneous)) N = Natural Gas Bundle (Natural Gas, Gas Liquids (LPG/NGL), and Specialty Gases (Miscellaneous)). This map includes information copyrighted by Endeavor Business Media. This information is provided on a best effort basis and Endeavor Business Media does not guarantee its accuracy nor warrant its fitness for any particular purpose. Such information has been reprinted with the permission of Endeavor Business Media.

Electric Power Transmission Line Data

Source: Endeavor Business Media

This map includes information copyrighted by Endeavor Business Media. This information is provided on a best effort basis and Endeavor Business Media does not guarantee its accuracy nor warrant its fitness for any particular purpose. Such information has been reprinted with the permission of Endeavor Business Media.

Sensitive Receptors: There are individuals deemed sensitive receptors due to their fragile immune systems and special sensitivity to environmental discharges. These sensitive receptors typically include the elderly, the sick, and children. While the location of all sensitive receptors cannot be determined, EDR indicates those buildings and facilities - schools, daycares, hospitals, medical centers, and nursing homes - where individuals who are sensitive receptors are likely to be located.

AHA Hospitals:

Source: American Hospital Association, Inc.
Telephone: 312-280-5991

The database includes a listing of hospitals based on the American Hospital Association's annual survey of hospitals.

Medical Centers: Provider of Services Listing

Source: Centers for Medicare & Medicaid Services
Telephone: 410-786-3000

A listing of hospitals with Medicare provider number, produced by Centers of Medicare & Medicaid Services, a federal agency within the U.S. Department of Health and Human Services.

Nursing Homes

Source: National Institutes of Health
Telephone: 301-594-6248

Information on Medicare and Medicaid certified nursing homes in the United States.

Public Schools

Source: National Center for Education Statistics
Telephone: 202-502-7300

The National Center for Education Statistics' primary database on elementary and secondary public education in the United States. It is a comprehensive, annual, national statistical database of all public elementary and secondary schools and school districts, which contains data that are comparable across all states.

Private Schools

Source: National Center for Education Statistics
Telephone: 202-502-7300

The National Center for Education Statistics' primary database on private school locations in the United States.

Daycare Centers: Licensed Facilities

Source: Department of Social Services
Telephone: 916-657-4041

Flood Zone Data: This data was obtained from the Federal Emergency Management Agency (FEMA). It depicts 100-year and 500-year flood zones as defined by FEMA. It includes the National Flood Hazard Layer (NFHL) which incorporates Flood Insurance Rate Map (FIRM) data and Q3 data from FEMA in areas not covered by NFHL.

Source: FEMA
Telephone: 877-336-2627
Date of Government Version: 2003, 2015

GOVERNMENT RECORDS SEARCHED / DATA CURRENCY TRACKING

NWI: National Wetlands Inventory. This data, available in select counties across the country, was obtained by EDR in 2002, 2005 and 2010 from the U.S. Fish and Wildlife Service.

State Wetlands Data: Wetland Inventory
Source: Department of Fish and Wildlife
Telephone: 916-445-0411

Current USGS 7.5 Minute Topographic Map
Source: U.S. Geological Survey

STREET AND ADDRESS INFORMATION

© 2015 TomTom North America, Inc. All rights reserved. This material is proprietary and the subject of copyright protection and other intellectual property rights owned by or licensed to Tele Atlas North America, Inc. The use of this material is subject to the terms of a license agreement. You will be held liable for any unauthorized copying or disclosure of this material.

GEOCHECK[®] - PHYSICAL SETTING SOURCE ADDENDUM

TARGET PROPERTY ADDRESS

SWIFT AUTO REPAIR
435 EAST 3RD AVENUE
SAN MATEO, CA 94401

TARGET PROPERTY COORDINATES

Latitude (North):	37.56662 - 37° 33' 59.83"
Longitude (West):	122.321243 - 122° 19' 16.47"
Universal Tranverse Mercator:	Zone 10
UTM X (Meters):	559943.9
UTM Y (Meters):	4157744.2
Elevation:	26 ft. above sea level

USGS TOPOGRAPHIC MAP

Target Property Map:	5640626 SAN MATEO, CA
Version Date:	2012

EDR's GeoCheck Physical Setting Source Addendum is provided to assist the environmental professional in forming an opinion about the impact of potential contaminant migration.

Assessment of the impact of contaminant migration generally has two principle investigative components:

1. Groundwater flow direction, and
2. Groundwater flow velocity.

Groundwater flow direction may be impacted by surface topography, hydrology, hydrogeology, characteristics of the soil, and nearby wells. Groundwater flow velocity is generally impacted by the nature of the geologic strata.

GEOCHECK® - PHYSICAL SETTING SOURCE SUMMARY

GROUNDWATER FLOW DIRECTION INFORMATION

Groundwater flow direction for a particular site is best determined by a qualified environmental professional using site-specific well data. If such data is not reasonably ascertainable, it may be necessary to rely on other sources of information, such as surface topographic information, hydrologic information, hydrogeologic data collected on nearby properties, and regional groundwater flow information (from deep aquifers).

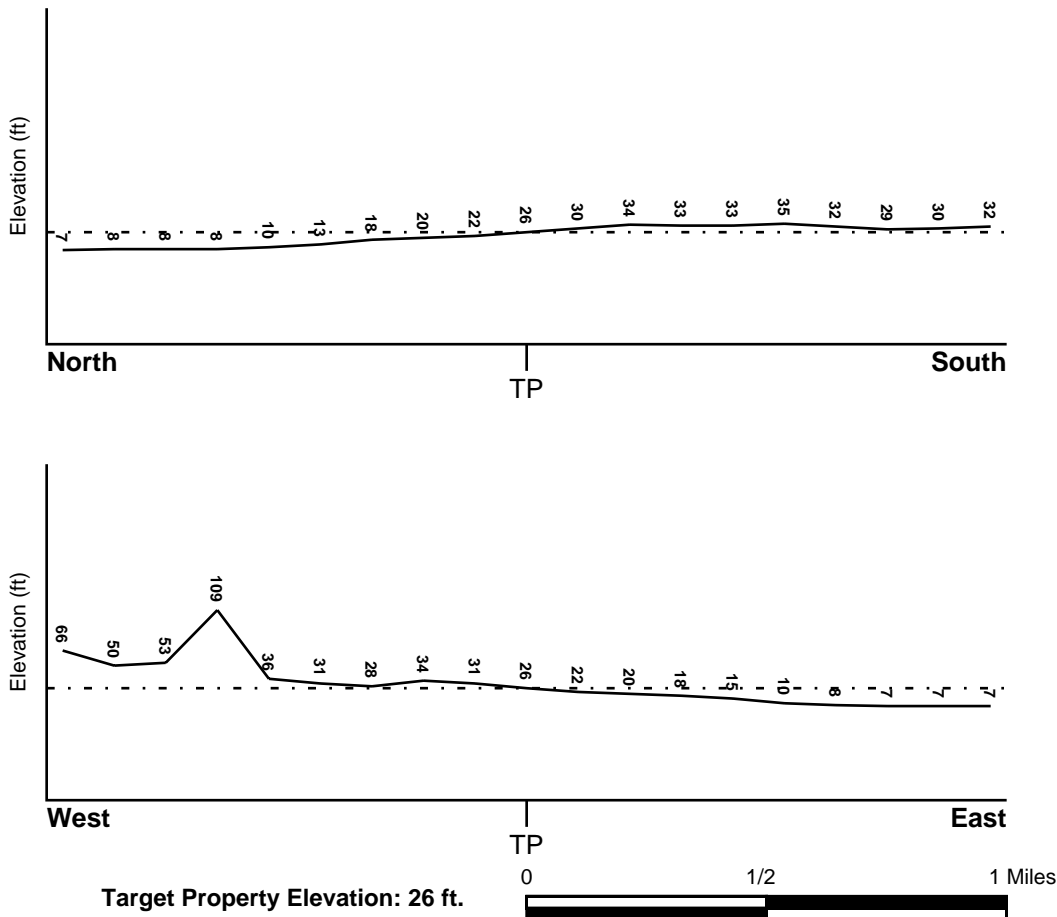
TOPOGRAPHIC INFORMATION

Surface topography may be indicative of the direction of surficial groundwater flow. This information can be used to assist the environmental professional in forming an opinion about the impact of nearby contaminated properties or, should contamination exist on the target property, what downgradient sites might be impacted.

TARGET PROPERTY TOPOGRAPHY

General Topographic Gradient: General NE

SURROUNDING TOPOGRAPHY: ELEVATION PROFILES



Source: Topography has been determined from the USGS 7.5' Digital Elevation Model and should be evaluated on a relative (not an absolute) basis. Relative elevation information between sites of close proximity should be field verified.

GEOCHECK® - PHYSICAL SETTING SOURCE SUMMARY

HYDROLOGIC INFORMATION

Surface water can act as a hydrologic barrier to groundwater flow. Such hydrologic information can be used to assist the environmental professional in forming an opinion about the impact of nearby contaminated properties or, should contamination exist on the target property, what downgradient sites might be impacted.

Refer to the Physical Setting Source Map following this summary for hydrologic information (major waterways and bodies of water).

FEMA FLOOD ZONE

<u>Flood Plain Panel at Target Property</u>	<u>FEMA Source Type</u>
06081C0154F	FEMA FIRM Flood data
<u>Additional Panels in search area:</u>	<u>FEMA Source Type</u>
06081C0158F	FEMA FIRM Flood data
06081C0162F	FEMA FIRM Flood data
06081C0166F	FEMA FIRM Flood data

NATIONAL WETLAND INVENTORY

<u>NWI Quad at Target Property</u>	<u>NWI Electronic Data Coverage</u>
SAN MATEO	YES - refer to the Overview Map and Detail Map

HYDROGEOLOGIC INFORMATION

Hydrogeologic information obtained by installation of wells on a specific site can often be an indicator of groundwater flow direction in the immediate area. Such hydrogeologic information can be used to assist the environmental professional in forming an opinion about the impact of nearby contaminated properties or, should contamination exist on the target property, what downgradient sites might be impacted.

Site-Specific Hydrogeological Data*:

Search Radius:	1.25 miles
Status:	Not found

AQUIFLOW®

Search Radius: 1.000 Mile.

EDR has developed the AQUIFLOW Information System to provide data on the general direction of groundwater flow at specific points. EDR has reviewed reports submitted by environmental professionals to regulatory authorities at select sites and has extracted the date of the report, groundwater flow direction as determined hydrogeologically, and the depth to water table.

<u>MAP ID</u>	<u>LOCATION FROM TP</u>	<u>GENERAL DIRECTION GROUNDWATER FLOW</u>
A1	0 - 1/8 Mile ENE	E
A3	0 - 1/8 Mile ENE	SE
4	0 - 1/8 Mile NW	ENE
A5	0 - 1/8 Mile SSE	Not Reported
A19	0 - 1/8 Mile ESE	E
A21	0 - 1/8 Mile ESE	S

GEOCHECK® - PHYSICAL SETTING SOURCE SUMMARY

<u>MAP ID</u>	<u>LOCATION FROM TP</u>	<u>GENERAL DIRECTION GROUNDWATER FLOW</u>
A23	0 - 1/8 Mile ESE	ESE
D34	0 - 1/8 Mile ENE	E
D38	0 - 1/8 Mile NE	E
C46	1/8 - 1/4 Mile East	E
F90	1/8 - 1/4 Mile South	Not Reported
G91	1/8 - 1/4 Mile West	NE
96	1/8 - 1/4 Mile NE	WSW
F97	1/8 - 1/4 Mile South	Not Reported
F111	1/4 - 1/2 Mile South	Not Reported
J122	1/4 - 1/2 Mile WSW	E
J126	1/4 - 1/2 Mile West	NNW
M137	1/4 - 1/2 Mile South	NE
M138	1/4 - 1/2 Mile SSE	NE
N187	1/4 - 1/2 Mile SE	N
O188	1/4 - 1/2 Mile SW	ENE
O189	1/4 - 1/2 Mile SW	ESE
O190	1/4 - 1/2 Mile SW	ESE
192	1/4 - 1/2 Mile WSW	W
N196	1/4 - 1/2 Mile SE	N
Q200	1/2 - 1 Mile NNE	ENE
S201	1/2 - 1 Mile East	E
S202	1/2 - 1 Mile East	NE
U216	1/2 - 1 Mile East	Not Reported
T218	1/2 - 1 Mile NE	NNW
X265	1/2 - 1 Mile SW	NE
X266	1/2 - 1 Mile SW	E
X267	1/2 - 1 Mile SW	E
X268	1/2 - 1 Mile SW	E
Y272	1/2 - 1 Mile East	E
AA278	1/2 - 1 Mile WNW	E
283	1/2 - 1 Mile NW	NE
Y286	1/2 - 1 Mile East	E
AC314	1/2 - 1 Mile SE	N
AE315	1/2 - 1 Mile SE	SW
1G	1/2 - 1 Mile NW	NE
2G	1/2 - 1 Mile NNE	ENE
3G	1/2 - 1 Mile NE	NNW
4G	1/2 - 1 Mile WNW	E
5G	1/8 - 1/4 Mile NE	WSW
6G	0 - 1/8 Mile NE	E
7G	0 - 1/8 Mile ENE	E
8G	0 - 1/8 Mile NW	ENE
9G	1/2 - 1 Mile East	NE
10G	0 - 1/8 Mile ENE	SE
11G	0 - 1/8 Mile ENE	E
12G	1/8 - 1/4 Mile East	E
13G	1/8 - 1/4 Mile West	NE
14G	1/4 - 1/2 Mile West	NNW
15G	0 - 1/8 Mile ESE	S
16G	1/2 - 1 Mile East	E
17G	0 - 1/8 Mile ESE	E
18G	0 - 1/8 Mile ESE	ESE
19G	0 - 1/8 Mile SSE	Not Reported
20G	1/2 - 1 Mile East	E
21G	1/2 - 1 Mile East	E
22G	1/4 - 1/2 Mile WSW	E

GEOCHECK® - PHYSICAL SETTING SOURCE SUMMARY

<u>MAP ID</u>	<u>LOCATION FROM TP</u>	<u>GENERAL DIRECTION GROUNDWATER FLOW</u>
23G	1/2 - 1 Mile East	Not Reported
24G	1/4 - 1/2 Mile WSW	W
25G	1/8 - 1/4 Mile South	Not Reported
26G	1/4 - 1/2 Mile SW	ESE
27G	1/4 - 1/2 Mile SW	ESE
28G	1/4 - 1/2 Mile SW	ENE
29G	1/8 - 1/4 Mile South	Not Reported
30G	1/4 - 1/2 Mile South	Not Reported
31G	1/4 - 1/2 Mile SE	N
32G	1/4 - 1/2 Mile SSE	NE
33G	1/4 - 1/2 Mile South	NE
34G	1/4 - 1/2 Mile SE	N
35G	1/2 - 1 Mile SW	NE
36G	1/2 - 1 Mile SW	E
37G	1/2 - 1 Mile SW	E
38G	1/2 - 1 Mile SW	E
39G	1/2 - 1 Mile SE	N
40G	1/2 - 1 Mile SE	SW

For additional site information, refer to Physical Setting Source Map Findings.

GEOCHECK® - PHYSICAL SETTING SOURCE SUMMARY

GROUNDWATER FLOW VELOCITY INFORMATION

Groundwater flow velocity information for a particular site is best determined by a qualified environmental professional using site specific geologic and soil strata data. If such data are not reasonably ascertainable, it may be necessary to rely on other sources of information, including geologic age identification, rock stratigraphic unit and soil characteristics data collected on nearby properties and regional soil information. In general, contaminant plumes move more quickly through sandy-gravelly types of soils than silty-clayey types of soils.

GEOLOGIC INFORMATION IN GENERAL AREA OF TARGET PROPERTY

Geologic information can be used by the environmental professional in forming an opinion about the relative speed at which contaminant migration may be occurring.

ROCK STRATIGRAPHIC UNIT

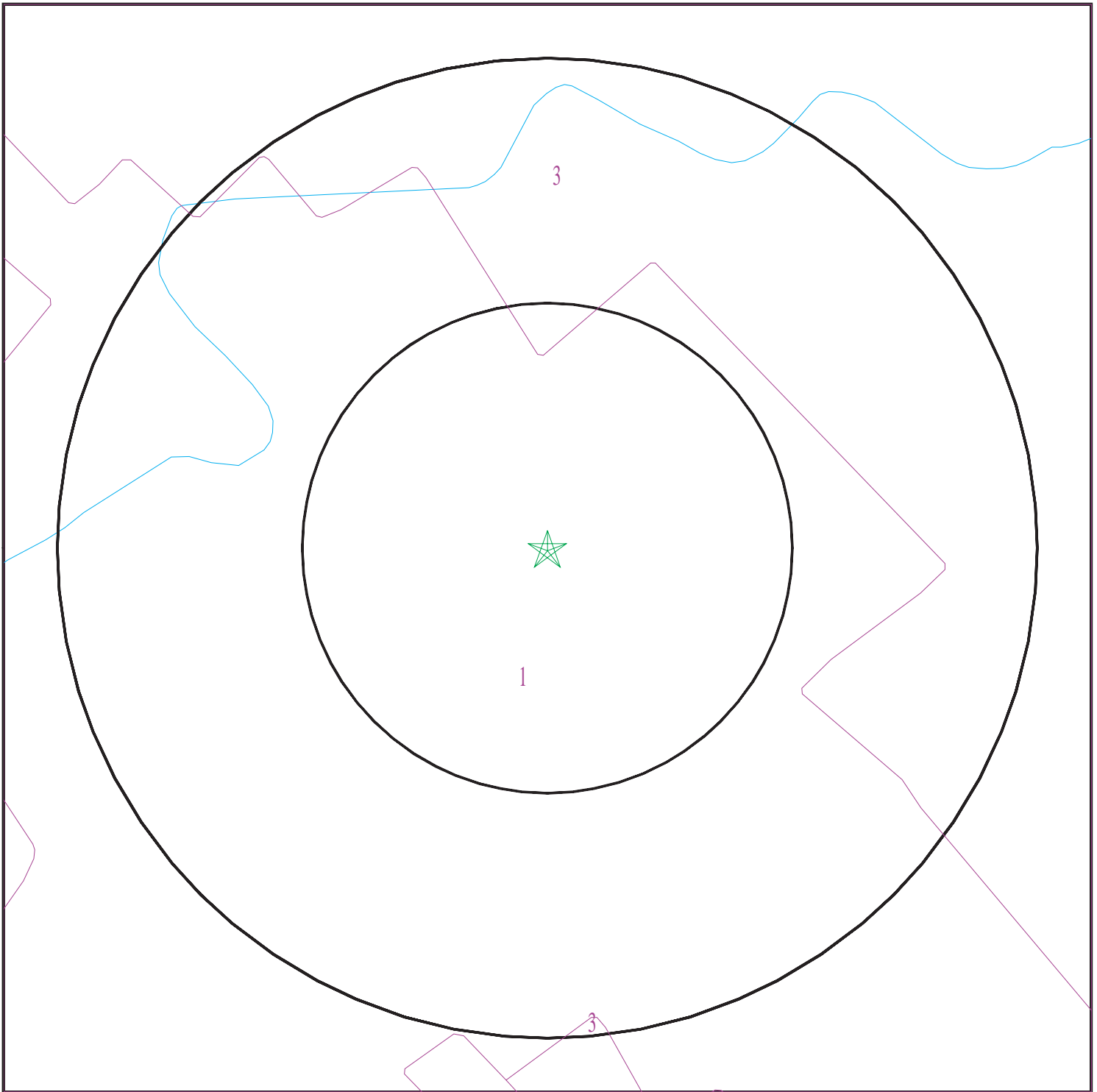
Era: Cenozoic
System: Quaternary
Series: Quaternary
Code: Q (*decoded above as Era, System & Series*)

GEOLOGIC AGE IDENTIFICATION

Category: Stratified Sequence

Geologic Age and Rock Stratigraphic Unit Source: P.G. Schruben, R.E. Arndt and W.J. Bawiec, Geology of the Conterminous U.S. at 1:2,500,000 Scale - a digital representation of the 1974 P.B. King and H.M. Beikman Map, USGS Digital Data Series DDS - 11 (1994).

SSURGO SOIL MAP - 6420105.2s



- ★ Target Property
- SSURGO Soil
- Water



SITE NAME: Swift Auto Repair
ADDRESS: 435 East 3rd Avenue
San Mateo CA 94401
LAT/LONG: 37.56662 / 122.321243

CLIENT: PES Environmental, Inc.
CONTACT: Kiersten Hoey
INQUIRY #: 6420105.2s
DATE: March 24, 2021 3:52 pm

GEOCHECK® - PHYSICAL SETTING SOURCE SUMMARY

DOMINANT SOIL COMPOSITION IN GENERAL AREA OF TARGET PROPERTY

The U.S. Department of Agriculture's (USDA) Soil Conservation Service (SCS) leads the National Cooperative Soil Survey (NCSS) and is responsible for collecting, storing, maintaining and distributing soil survey information for privately owned lands in the United States. A soil map in a soil survey is a representation of soil patterns in a landscape. The following information is based on Soil Conservation Service SSURGO data.

Soil Map ID: 1

Soil Component Name: Urban land

Soil Surface Texture: Class D - Very slow infiltration rates. Soils are clayey, have a high water table, or are shallow to an impervious layer.
 Hydrologic Group:

Soil Drainage Class: Hydric Status: Not hydric

Corrosion Potential - Uncoated Steel: Not Reported

Depth to Bedrock Min: > 0 inches

Depth to Watertable Min: > 0 inches

Soil Layer Information							
Layer	Boundary		Soil Texture Class	Classification		Saturated hydraulic conductivity micro m/sec	Soil Reaction (pH)
	Upper	Lower		AASHTO Group	Unified Soil		
1	0 inches	5 inches		Not reported	Not reported	Max: 0.01 Min: 0	Max: Min:

Soil Map ID: 2

Soil Component Name: Orthents

Soil Surface Texture: variable

Hydrologic Group: Class B - Moderate infiltration rates. Deep and moderately deep, moderately well and well drained soils with moderately coarse textures.

Soil Drainage Class: Well drained

Hydric Status: Not hydric

Corrosion Potential - Uncoated Steel: Not Reported

Depth to Bedrock Min: > 0 inches

Depth to Watertable Min: > 0 inches

GEOCHECK® - PHYSICAL SETTING SOURCE SUMMARY

Soil Layer Information							
Layer	Boundary		Soil Texture Class	Classification		Saturated hydraulic conductivity micro m/sec	Soil Reaction (pH)
	Upper	Lower		AASHTO Group	Unified Soil		
1	0 inches	59 inches	variable	Not reported	Not reported	Max: Min:	Max: Min:

Soil Map ID: 3

Soil Component Name: Urban land

Soil Surface Texture:
Hydrologic Group: Class D - Very slow infiltration rates. Soils are clayey, have a high water table, or are shallow to an impervious layer.

Soil Drainage Class:
Hydric Status: Not hydric

Corrosion Potential - Uncoated Steel: Not Reported

Depth to Bedrock Min: > 0 inches

Depth to Watertable Min: > 0 inches

Soil Layer Information							
Layer	Boundary		Soil Texture Class	Classification		Saturated hydraulic conductivity micro m/sec	Soil Reaction (pH)
	Upper	Lower		AASHTO Group	Unified Soil		
1	0 inches	5 inches		Not reported	Not reported	Max: 0.01 Min: 0	Max: Min:

LOCAL / REGIONAL WATER AGENCY RECORDS

EDR Local/Regional Water Agency records provide water well information to assist the environmental professional in assessing sources that may impact ground water flow direction, and in forming an opinion about the impact of contaminant migration on nearby drinking water wells.

GEOCHECK® - PHYSICAL SETTING SOURCE SUMMARY

WELL SEARCH DISTANCE INFORMATION

<u>DATABASE</u>	<u>SEARCH DISTANCE (miles)</u>
Federal USGS	1.000
Federal FRDS PWS	Nearest PWS within 1 mile
State Database	1.000

FEDERAL USGS WELL INFORMATION

<u>MAP ID</u>	<u>WELL ID</u>	<u>LOCATION FROM TP</u>
L142	USGS40000183813	1/4 - 1/2 Mile SW
L143	USGS40000183814	1/4 - 1/2 Mile SW
P191	USGS40000183788	1/4 - 1/2 Mile South
Q195	USGS40000183875	1/4 - 1/2 Mile NNE
208	USGS40000183886	1/2 - 1 Mile North
299	USGS40000183893	1/2 - 1 Mile North

FEDERAL FRDS PUBLIC WATER SUPPLY SYSTEM INFORMATION

<u>MAP ID</u>	<u>WELL ID</u>	<u>LOCATION FROM TP</u>
L132	CA4100569	1/4 - 1/2 Mile SW

Note: PWS System location is not always the same as well location.

STATE DATABASE WELL INFORMATION

<u>MAP ID</u>	<u>WELL ID</u>	<u>LOCATION FROM TP</u>
A2	CAEDF0000039944	0 - 1/8 Mile East
A6	CAEDF0000088537	0 - 1/8 Mile ENE
A7	CAEDF0000061014	0 - 1/8 Mile East
A8	CAEDF0000135311	0 - 1/8 Mile ENE
A9	CAEDF0000140634	0 - 1/8 Mile East
A10	CAEDF0000142856	0 - 1/8 Mile East
A11	CAEDF0000023199	0 - 1/8 Mile NE
A12	CAEDF0000119857	0 - 1/8 Mile NE
B13	CAEDF0000045726	0 - 1/8 Mile SSE
A14	CAEDF0000004552	0 - 1/8 Mile NE
A15	CAEDF0000135534	0 - 1/8 Mile ENE
A16	CAEDF0000065872	0 - 1/8 Mile East
A17	CAEDF0000031756	0 - 1/8 Mile ENE
A18	CAEDF0000065417	0 - 1/8 Mile East
A20	CAEDF0000139121	0 - 1/8 Mile NE
A22	CAEDF0000116356	0 - 1/8 Mile ESE
A24	CAEDF0000037522	0 - 1/8 Mile East
A25	CAEDF0000080815	0 - 1/8 Mile NE
A26	CAEDF0000074646	0 - 1/8 Mile ENE
B27	CAEDF0000075640	0 - 1/8 Mile SE

GEOCHECK® - PHYSICAL SETTING SOURCE SUMMARY

STATE DATABASE WELL INFORMATION

MAP ID	WELL ID	LOCATION FROM TP
A28	CAEDF0000082596	0 - 1/8 Mile East
A29	CAEDF0000015373	0 - 1/8 Mile ENE
A30	CAEDF0000084630	0 - 1/8 Mile NE
A31	CAEDF0000110327	0 - 1/8 Mile NE
C32	CAEDF0000021104	0 - 1/8 Mile ESE
C33	CAEDF0000068046	0 - 1/8 Mile East
B35	CAEDF0000091306	0 - 1/8 Mile ESE
B36	CAEDF0000035712	0 - 1/8 Mile ESE
B37	CAEDF0000101393	0 - 1/8 Mile SE
B39	CAEDF0000140424	0 - 1/8 Mile ESE
D40	CAEDF0000003121	0 - 1/8 Mile NE
C41	CAEDF0000070690	0 - 1/8 Mile ESE
C42	CAEDF0000000940	0 - 1/8 Mile East
B43	CAEDF0000045667	1/8 - 1/4 Mile ESE
B44	CAEDF0000022351	1/8 - 1/4 Mile ESE
D45	CAEDF0000053596	1/8 - 1/4 Mile NE
B47	CAEDF0000079605	1/8 - 1/4 Mile ESE
C48	CAEDF0000083073	1/8 - 1/4 Mile ESE
B49	CAEDF0000090823	1/8 - 1/4 Mile ESE
C50	CAEDF0000125863	1/8 - 1/4 Mile East
C51	CAEDF0000003792	1/8 - 1/4 Mile East
D52	CAEDF0000012173	1/8 - 1/4 Mile NE
C53	CAEDF0000129213	1/8 - 1/4 Mile ESE
C54	CAEDF0000120916	1/8 - 1/4 Mile ESE
C55	CAEDF0000118023	1/8 - 1/4 Mile ESE
C56	CAEDF0000011793	1/8 - 1/4 Mile ESE
D57	CAEDF0000079115	1/8 - 1/4 Mile ENE
C58	CAEDF0000093388	1/8 - 1/4 Mile ESE
C59	CAEDF0000067851	1/8 - 1/4 Mile East
C60	CAEDF0000136670	1/8 - 1/4 Mile East
C61	CAEDF0000110268	1/8 - 1/4 Mile ESE
D62	CAEDF0000051028	1/8 - 1/4 Mile ENE
C63	CAEDF0000087940	1/8 - 1/4 Mile ESE
C64	CAEDF0000052716	1/8 - 1/4 Mile ESE
C65	CAEDF0000097386	1/8 - 1/4 Mile East
C66	CAEDF0000094993	1/8 - 1/4 Mile ESE
C67	CAEDF0000128780	1/8 - 1/4 Mile ESE
D68	CAEDF0000118354	1/8 - 1/4 Mile NE
C69	CAEDF0000118355	1/8 - 1/4 Mile East
C70	CAEDF0000111942	1/8 - 1/4 Mile ESE
C71	CAEDF0000095430	1/8 - 1/4 Mile ESE
C72	CAEDF0000036425	1/8 - 1/4 Mile ESE
C73	CAEDF0000108945	1/8 - 1/4 Mile East
C74	CAEDF0000067182	1/8 - 1/4 Mile East
C75	CAEDF0000109313	1/8 - 1/4 Mile ESE
C76	CAEDF0000096936	1/8 - 1/4 Mile East
E77	CAEDF0000138026	1/8 - 1/4 Mile East
C78	CAEDF0000062804	1/8 - 1/4 Mile ESE
C79	CAEDF0000031514	1/8 - 1/4 Mile ESE
C80	CAEDF0000112011	1/8 - 1/4 Mile ESE
E81	CAEDF0000116761	1/8 - 1/4 Mile ENE
C82	CAEDF0000072318	1/8 - 1/4 Mile ESE

GEOCHECK® - PHYSICAL SETTING SOURCE SUMMARY

STATE DATABASE WELL INFORMATION

MAP ID	WELL ID	LOCATION FROM TP
E83	CAEDF0000022602	1/8 - 1/4 Mile East
E84	CAEDF0000095683	1/8 - 1/4 Mile ENE
E85	CAEDF0000059295	1/8 - 1/4 Mile East
E86	CAEDF0000044415	1/8 - 1/4 Mile East
E87	CAEDF0000118547	1/8 - 1/4 Mile East
E88	CAEDF0000054834	1/8 - 1/4 Mile East
E89	CAEDF0000018635	1/8 - 1/4 Mile East
E92	CAEDF0000118233	1/8 - 1/4 Mile ENE
E93	CAEDF0000031435	1/8 - 1/4 Mile ENE
94	CAEDF0000048019	1/8 - 1/4 Mile ESE
E95	CAEDF0000013056	1/8 - 1/4 Mile ENE
G98	CAEDF0000003855	1/4 - 1/2 Mile West
H99	CAEDF0000046260	1/4 - 1/2 Mile NW
G100	CAEDF0000101841	1/4 - 1/2 Mile West
H101	CAEDF0000063488	1/4 - 1/2 Mile WNW
G102	CAEDF0000035149	1/4 - 1/2 Mile West
G103	CAEDF0000089296	1/4 - 1/2 Mile West
H104	CAEDF0000098644	1/4 - 1/2 Mile NW
G105	CAEDF0000080342	1/4 - 1/2 Mile West
G106	CAEDF0000103786	1/4 - 1/2 Mile West
G107	CAEDF0000042291	1/4 - 1/2 Mile West
G108	CAEDF0000072542	1/4 - 1/2 Mile West
G109	CAEDF0000072506	1/4 - 1/2 Mile West
I110	CAEDF0000079737	1/4 - 1/2 Mile WNW
G112	CAEDF0000142693	1/4 - 1/2 Mile West
G113	CAEDF0000045246	1/4 - 1/2 Mile West
I114	CAEDF0000094454	1/4 - 1/2 Mile West
I115	CAEDF0000095598	1/4 - 1/2 Mile West
I116	CAEDF0000046863	1/4 - 1/2 Mile West
I117	CAEDF0000077349	1/4 - 1/2 Mile West
H118	CAEDF0000097755	1/4 - 1/2 Mile WNW
I119	CAEDF0000133708	1/4 - 1/2 Mile West
H120	CAEDF0000140423	1/4 - 1/2 Mile NW
H121	CAEDF0000017084	1/4 - 1/2 Mile WNW
H123	CAEDF0000014896	1/4 - 1/2 Mile NW
H124	CAEDF0000118335	1/4 - 1/2 Mile NW
K125	CAEDF0000042713	1/4 - 1/2 Mile NW
H127	CAEDF0000012758	1/4 - 1/2 Mile NW
L128	CAEDF0000050722	1/4 - 1/2 Mile SW
K129	CAEDF0000075516	1/4 - 1/2 Mile NW
L130	CAEDF0000042401	1/4 - 1/2 Mile SW
L131	CAEDF0000018900	1/4 - 1/2 Mile SW
L133	CAEDF0000015737	1/4 - 1/2 Mile SW
L134	CAEDF0000007180	1/4 - 1/2 Mile SW
L135	CAEDF0000130915	1/4 - 1/2 Mile SW
L136	CAEDF0000125285	1/4 - 1/2 Mile SW
L139	CAEDF0000121157	1/4 - 1/2 Mile SW
L140	CAEDF0000058452	1/4 - 1/2 Mile SW
L141	CAEDF0000082757	1/4 - 1/2 Mile SW
L144	CAEDF0000092783	1/4 - 1/2 Mile SW
L145	CAEDF0000128358	1/4 - 1/2 Mile SW
L146	CAEDF0000049269	1/4 - 1/2 Mile SW

GEOCHECK® - PHYSICAL SETTING SOURCE SUMMARY

STATE DATABASE WELL INFORMATION

MAP ID	WELL ID	LOCATION FROM TP
L147	CAEDF0000087817	1/4 - 1/2 Mile SW
L148	CAEDF0000064482	1/4 - 1/2 Mile SW
L149	CAEDF0000052349	1/4 - 1/2 Mile SW
L150	CAEDF0000007962	1/4 - 1/2 Mile SW
L151	CAEDF0000143746	1/4 - 1/2 Mile SW
L152	CAEDF0000040049	1/4 - 1/2 Mile SW
L153	CAEDF0000016939	1/4 - 1/2 Mile SW
L154	CAEDF0000033211	1/4 - 1/2 Mile SW
L155	CAEDF0000135487	1/4 - 1/2 Mile SW
L156	CAEDF0000023074	1/4 - 1/2 Mile SW
L157	CAEDF0000067632	1/4 - 1/2 Mile SW
L158	CAEDF0000062770	1/4 - 1/2 Mile SW
L159	CAEDF0000052523	1/4 - 1/2 Mile SW
L160	CAEDF0000106700	1/4 - 1/2 Mile SW
L161	CAEDF0000103690	1/4 - 1/2 Mile SW
L162	CAEDF0000044788	1/4 - 1/2 Mile SW
L163	CAEDF0000103622	1/4 - 1/2 Mile SW
L164	CAEDF0000072594	1/4 - 1/2 Mile SW
L165	CAEDF0000039589	1/4 - 1/2 Mile SW
L166	CAEDF0000123946	1/4 - 1/2 Mile SW
L167	CAEDF0000096921	1/4 - 1/2 Mile SW
L168	CAEDF0000083356	1/4 - 1/2 Mile SW
L169	CAEDF0000066062	1/4 - 1/2 Mile SW
L170	CAEDF0000103840	1/4 - 1/2 Mile SW
L171	CAEDF0000105959	1/4 - 1/2 Mile SW
L172	CAEDF0000048762	1/4 - 1/2 Mile SW
L173	CAEDF0000056312	1/4 - 1/2 Mile SW
L174	CAEDF0000122984	1/4 - 1/2 Mile SW
L175	CAEDF0000126693	1/4 - 1/2 Mile SW
L176	CAEDF0000081519	1/4 - 1/2 Mile SW
L177	CAEDF0000125973	1/4 - 1/2 Mile SW
L178	CAEDF0000057585	1/4 - 1/2 Mile SW
L179	CAEDF0000112269	1/4 - 1/2 Mile SW
L180	CAEDF0000004486	1/4 - 1/2 Mile SW
L181	CAEDF0000021284	1/4 - 1/2 Mile SW
L182	CAEDF0000079662	1/4 - 1/2 Mile SW
L183	CAEDF0000127897	1/4 - 1/2 Mile SW
L184	CAEDF0000121263	1/4 - 1/2 Mile SW
L185	CAEDF0000128389	1/4 - 1/2 Mile SW
L186	CAEDF0000020773	1/4 - 1/2 Mile SW
P193	CAUSGSN00002947	1/4 - 1/2 Mile South
P194	CAUSGS000000587	1/4 - 1/2 Mile South
R197	CAEDF0000120109	1/4 - 1/2 Mile NE
R198	CAEDF0000130808	1/4 - 1/2 Mile NNE
R199	CAEDF0000108707	1/4 - 1/2 Mile NE
T203	CAEDF0000002808	1/2 - 1 Mile NE
T204	CAEDF0000061514	1/2 - 1 Mile NE
T205	CAEDF0000022709	1/2 - 1 Mile NE
T206	CAEDF0000020423	1/2 - 1 Mile NE
T207	CAEDF0000043717	1/2 - 1 Mile NE
T209	CAEDF0000033557	1/2 - 1 Mile NE
T210	CAEDF0000079050	1/2 - 1 Mile NE

GEOCHECK® - PHYSICAL SETTING SOURCE SUMMARY

STATE DATABASE WELL INFORMATION

MAP ID	WELL ID	LOCATION FROM TP
T211	CAEDF0000075668	1/2 - 1 Mile NE
T212	CAEDF0000039762	1/2 - 1 Mile NE
T213	CAEDF0000128190	1/2 - 1 Mile NE
T214	CAEDF0000098881	1/2 - 1 Mile NE
T215	CAEDF0000113419	1/2 - 1 Mile NE
T217	CAEDF0000133060	1/2 - 1 Mile NE
U219	CAEDF0000080107	1/2 - 1 Mile East
U220	CAEDF0000073957	1/2 - 1 Mile East
U221	CAEDF0000000912	1/2 - 1 Mile East
U222	CAEDF0000022874	1/2 - 1 Mile East
U223	CAEDF0000048846	1/2 - 1 Mile East
U224	CAEDF0000032207	1/2 - 1 Mile East
U225	CAEDF0000138010	1/2 - 1 Mile East
U226	CAEDF0000080891	1/2 - 1 Mile East
U227	CAEDF0000073006	1/2 - 1 Mile East
V228	CAEDF0000003294	1/2 - 1 Mile NE
V229	CAEDF0000073388	1/2 - 1 Mile NE
V230	CAEDF0000014113	1/2 - 1 Mile NE
U231	CAEDF0000113015	1/2 - 1 Mile East
V232	CAEDF0000078346	1/2 - 1 Mile NE
U233	CAEDF0000133902	1/2 - 1 Mile East
V234	CAEDF0000102981	1/2 - 1 Mile NE
V235	CAEDF0000096127	1/2 - 1 Mile NE
V236	CAEDF0000054307	1/2 - 1 Mile NE
V237	CAEDF0000008286	1/2 - 1 Mile NE
V238	CAEDF0000106570	1/2 - 1 Mile NE
V239	CAEDF0000003048	1/2 - 1 Mile NE
V240	CAEDF0000004990	1/2 - 1 Mile NE
U241	CAEDF0000082496	1/2 - 1 Mile East
V242	CAEDF0000043734	1/2 - 1 Mile NE
W243	CAEDF0000122851	1/2 - 1 Mile ENE
W244	CAEDF0000076818	1/2 - 1 Mile NE
W245	CAEDF0000067581	1/2 - 1 Mile NE
W246	CAEDF0000021846	1/2 - 1 Mile NE
W247	CAEDF0000012661	1/2 - 1 Mile NE
V248	CAEDF0000081396	1/2 - 1 Mile NE
W249	CAEDF0000074164	1/2 - 1 Mile ENE
W250	CAEDF0000019157	1/2 - 1 Mile ENE
W251	CAEDF0000123465	1/2 - 1 Mile NE
W252	CAEDF0000089886	1/2 - 1 Mile NE
W253	CAEDF0000089826	1/2 - 1 Mile NE
W254	CAEDF0000128178	1/2 - 1 Mile NE
W255	CAEDF0000120869	1/2 - 1 Mile NE
W256	CAEDF0000113982	1/2 - 1 Mile NE
W257	CAEDF0000032547	1/2 - 1 Mile ENE
W258	CAEDF0000020796	1/2 - 1 Mile NE
W259	CAEDF0000086768	1/2 - 1 Mile ENE
W260	CAEDF0000068240	1/2 - 1 Mile ENE
W261	CAEDF0000126471	1/2 - 1 Mile NE
W262	CAEDF0000078102	1/2 - 1 Mile NE
W263	CAEDF0000034007	1/2 - 1 Mile NE
W264	CAEDF0000117023	1/2 - 1 Mile ENE

GEOCHECK® - PHYSICAL SETTING SOURCE SUMMARY

STATE DATABASE WELL INFORMATION

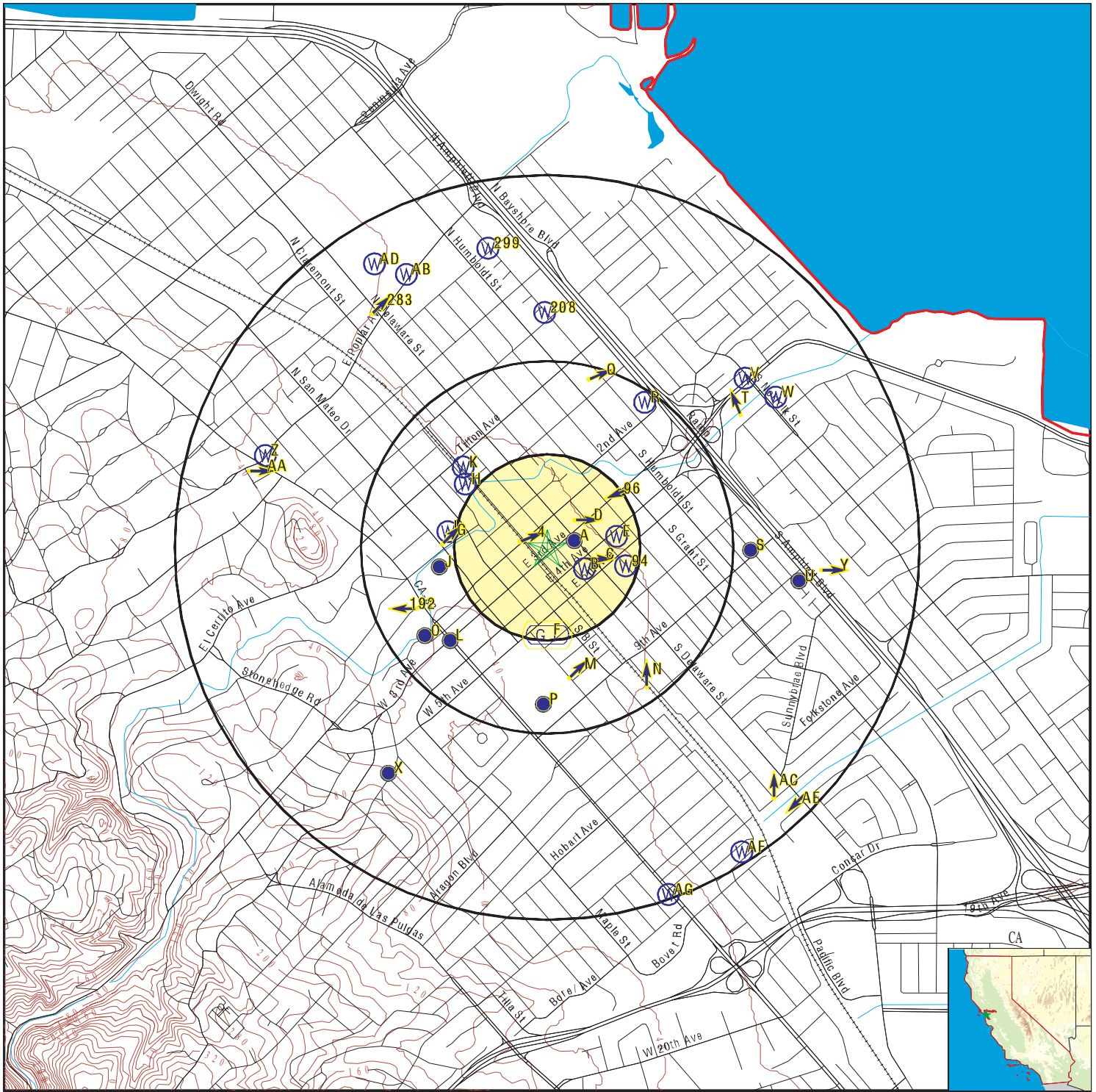
MAP ID	WELL ID	LOCATION FROM TP
W269	CAEDF0000084346	1/2 - 1 Mile ENE
W270	CAEDF0000084551	1/2 - 1 Mile ENE
W271	CAEDF0000077327	1/2 - 1 Mile ENE
W273	CAEDF0000063639	1/2 - 1 Mile ENE
W274	CAEDF0000131815	1/2 - 1 Mile ENE
Z275	CAEDF0000124881	1/2 - 1 Mile WNW
W276	CAEDF0000116704	1/2 - 1 Mile ENE
W277	CAEDF0000069796	1/2 - 1 Mile ENE
Z279	CAEDF0000066181	1/2 - 1 Mile WNW
Z280	CAEDF0000124830	1/2 - 1 Mile WNW
Z281	CAEDF0000081851	1/2 - 1 Mile WNW
Z282	CAEDF0000054558	1/2 - 1 Mile WNW
Z284	CAEDF0000093031	1/2 - 1 Mile WNW
Z285	CAEDF0000018445	1/2 - 1 Mile WNW
Z287	CAEDF0000127809	1/2 - 1 Mile WNW
Z288	CAEDF0000123894	1/2 - 1 Mile WNW
Z289	CAEDF0000071669	1/2 - 1 Mile WNW
Z290	CAEDF0000136559	1/2 - 1 Mile WNW
Z291	CAEDF0000072665	1/2 - 1 Mile WNW
Z292	CAEDF0000087512	1/2 - 1 Mile WNW
Z293	CAEDF0000061549	1/2 - 1 Mile WNW
AA294	CAEDF0000119223	1/2 - 1 Mile WNW
Z295	CAEDF0000056672	1/2 - 1 Mile WNW
Z296	CAEDF0000132332	1/2 - 1 Mile WNW
Z297	CAEDF0000087521	1/2 - 1 Mile WNW
Z298	CAEDF0000104055	1/2 - 1 Mile WNW
AB300	CAEDF0000055060	1/2 - 1 Mile NNW
AB301	CAEDF0000019191	1/2 - 1 Mile NNW
AB302	CAEDF0000119463	1/2 - 1 Mile NNW
AB303	CAEDF0000137929	1/2 - 1 Mile NNW
AB304	CAEDF0000126190	1/2 - 1 Mile NNW
AB305	CAEDF0000082229	1/2 - 1 Mile NNW
AB306	CAEDF0000023615	1/2 - 1 Mile NNW
AB307	CAEDF0000113448	1/2 - 1 Mile NNW
AC308	CAEDF0000090182	1/2 - 1 Mile SE
AC309	CAEDF0000046020	1/2 - 1 Mile SE
AC310	CAEDF0000112543	1/2 - 1 Mile SE
AC311	CAEDF0000119655	1/2 - 1 Mile SE
AD312	CADDW0000002148	1/2 - 1 Mile NNW
AD313	4840	1/2 - 1 Mile NNW
AE316	CAEDF0000048716	1/2 - 1 Mile SE
AE317	CAEDF0000131329	1/2 - 1 Mile SE
AF318	CAEDF0000119491	1/2 - 1 Mile SSE
AE319	CAEDF0000053678	1/2 - 1 Mile SE
AE320	CAEDF0000073792	1/2 - 1 Mile SE
AF321	CAEDF0000082928	1/2 - 1 Mile SSE
AF322	CAEDF0000104094	1/2 - 1 Mile SSE
AF323	CAEDF0000003875	1/2 - 1 Mile SSE
AF324	CAEDF0000120459	1/2 - 1 Mile SSE
AE325	CAEDF0000074144	1/2 - 1 Mile SE
AE326	CAEDF0000061785	1/2 - 1 Mile SE
AE327	CAEDF0000034364	1/2 - 1 Mile SE

GEOCHECK® - PHYSICAL SETTING SOURCE SUMMARY

STATE DATABASE WELL INFORMATION

<u>MAP ID</u>	<u>WELL ID</u>	<u>LOCATION FROM TP</u>
AG328	CAEDF0000046140	1/2 - 1 Mile SSE
AF329	CAEDF0000043672	1/2 - 1 Mile SE
AF330	CAEDF0000097598	1/2 - 1 Mile SSE
AF331	CAEDF0000014030	1/2 - 1 Mile SSE
AG332	CAEDF0000094755	1/2 - 1 Mile SSE
AG333	CAEDF0000065514	1/2 - 1 Mile SSE
AG334	CAEDF0000106222	1/2 - 1 Mile SSE

PHYSICAL SETTING SOURCE MAP - 6420105.2s



- County Boundary
- Major Roads
- Contour Lines
- Earthquake Fault Lines
- Earthquake epicenter, Richter 5 or greater
- Water Wells
- Public Water Supply Wells
- Cluster of Multiple Icons

- Groundwater Flow Direction
- Indeterminate Groundwater Flow at Location
- Groundwater Flow Varies at Location
- Closest Hydrogeological Data
- Oil, gas or related wells

SITE NAME: Swift Auto Repair
 ADDRESS: 435 East 3rd Avenue
 San Mateo CA 94401
 LAT/LONG: 37.56662 / 122.321243

CLIENT: PES Environmental, Inc.
 CONTACT: Kiersten Hoey
 INQUIRY #: 6420105.2s
 DATE: March 24, 2021 3:52 pm

GEOCHECK® - PHYSICAL SETTING SOURCE MAP FINDINGS

Map ID
Direction
Distance
Elevation

Database EDR ID Number

A1
ENE
0 - 1/8 Mile
Lower

Site ID: 41-0035
Groundwater Flow: E
Shallow Water Depth: 15.08
Deep Water Depth: 17.56
Average Water Depth: Not Reported
Date: 02/25/1998

AQUIFLOW 67835

A2
East
0 - 1/8 Mile
Lower

Well ID: T0608100034-MW-5 Well Type: MONITORING
Source: EDF Other Name: MW-5
GAMA PFAS Testing: Not Reported
Groundwater Quality Data: https://gamagroundwater.waterboards.ca.gov/gama/gamamap/public/GamaDataDisplay.asp?dataset=EDF&samp_date=&global_id=T0608100034&assigned_name=MW-5&store_num=
GeoTracker Data: https://geotracker.waterboards.ca.gov/profile_report.asp?cmd=MWEDFResults&global_id=T0608100034&assigned_name=MW-5

CA WELLS CAEDF0000039944

A3
ENE
0 - 1/8 Mile
Lower

Site ID: 110123
Groundwater Flow: SE
Shallow Water Depth: 12.02
Deep Water Depth: 12.65
Average Water Depth: Not Reported
Date: 07/07/1999

AQUIFLOW 67725

4
NW
0 - 1/8 Mile
Higher

Site ID: 41-0672
Groundwater Flow: ENE
Shallow Water Depth: 14.80
Deep Water Depth: 23.64
Average Water Depth: Not Reported
Date: 05/24/1999

AQUIFLOW 67790

A5
SSE
0 - 1/8 Mile
Higher

Site ID: 41-0987
Groundwater Flow: Not Reported
Shallow Water Depth: 12.85
Deep Water Depth: 13.41
Average Water Depth: Not Reported
Date: 04/16/1999

AQUIFLOW 67758

A6
ENE
0 - 1/8 Mile
Lower

Well ID: T0608129773-MW-8 Well Type: MONITORING
Source: EDF Other Name: MW-8
GAMA PFAS Testing: Not Reported
Groundwater Quality Data: https://gamagroundwater.waterboards.ca.gov/gama/gamamap/public/GamaDataDisplay.asp?dataset=EDF&samp_date=&global_id=T0608129773&assigned_name=MW-8&store_num=
GeoTracker Data: https://geotracker.waterboards.ca.gov/profile_report.asp?cmd=MWEDFResults&global_id=T0608129773&assigned_name=MW-8

CA WELLS CAEDF0000088537

GEOCHECK® - PHYSICAL SETTING SOURCE MAP FINDINGS

Map ID
Direction
Distance
Elevation

Database EDR ID Number

A7
East
0 - 1/8 Mile
Lower

CA WELLS CAEDF0000061014

Well ID:	T0608100034-MW-1A	Well Type:	MONITORING
Source:	EDF	Other Name:	MW-1A
GAMA PFAS Testing:	Not Reported		
Groundwater Quality Data:	https://gamagroundwater.waterboards.ca.gov/gama/gamamap/public/GamaDataDisplay.asp?dataset=EDF&samp_date=&global_id=T0608100034&assigned_name=MW-1A&store_num=		
GeoTracker Data:	https://geotracker.waterboards.ca.gov/profile_report.asp?cmd=MWEDFResults&global_id=T0608100034&assigned_name=MW-1A		

A8
ENE
0 - 1/8 Mile
Lower

CA WELLS CAEDF0000135311

Well ID:	T0608100034-MW-2	Well Type:	MONITORING
Source:	EDF	Other Name:	MW-2
GAMA PFAS Testing:	Not Reported		
Groundwater Quality Data:	https://gamagroundwater.waterboards.ca.gov/gama/gamamap/public/GamaDataDisplay.asp?dataset=EDF&samp_date=&global_id=T0608100034&assigned_name=MW-2&store_num=		
GeoTracker Data:	https://geotracker.waterboards.ca.gov/profile_report.asp?cmd=MWEDFResults&global_id=T0608100034&assigned_name=MW-2		

A9
East
0 - 1/8 Mile
Lower

CA WELLS CAEDF0000140634

Well ID:	T0608100034-EW-1	Well Type:	MONITORING
Source:	EDF	Other Name:	EW-1
GAMA PFAS Testing:	Not Reported		
Groundwater Quality Data:	https://gamagroundwater.waterboards.ca.gov/gama/gamamap/public/GamaDataDisplay.asp?dataset=EDF&samp_date=&global_id=T0608100034&assigned_name=EW-1&store_num=		
GeoTracker Data:	https://geotracker.waterboards.ca.gov/profile_report.asp?cmd=MWEDFResults&global_id=T0608100034&assigned_name=EW-1		

A10
East
0 - 1/8 Mile
Lower

CA WELLS CAEDF0000142856

Well ID:	T0608100034-MW-3	Well Type:	MONITORING
Source:	EDF	Other Name:	MW-3
GAMA PFAS Testing:	Not Reported		
Groundwater Quality Data:	https://gamagroundwater.waterboards.ca.gov/gama/gamamap/public/GamaDataDisplay.asp?dataset=EDF&samp_date=&global_id=T0608100034&assigned_name=MW-3&store_num=		
GeoTracker Data:	https://geotracker.waterboards.ca.gov/profile_report.asp?cmd=MWEDFResults&global_id=T0608100034&assigned_name=MW-3		

GEOCHECK® - PHYSICAL SETTING SOURCE MAP FINDINGS

Map ID
Direction
Distance
Elevation

Database EDR ID Number

A11
NE
0 - 1/8 Mile
Lower

CA WELLS CAEDF0000023199

Well ID:	T0608129773-MW-6	Well Type:	MONITORING
Source:	EDF	Other Name:	MW-6
GAMA PFAS Testing:	Not Reported		
Groundwater Quality Data:	https://gamagroundwater.waterboards.ca.gov/gama/gamamap/public/GamaDataDisplay.asp?dataset=EDF&samp_date=&global_id=T0608129773&assigned_name=MW-6&store_num=		
GeoTracker Data:	https://geotracker.waterboards.ca.gov/profile_report.asp?cmd=MWEDFResults&global_id=T0608129773&assigned_name=MW-6		

A12
NE
0 - 1/8 Mile
Lower

CA WELLS CAEDF0000119857

Well ID:	T0608129773-MW-4	Well Type:	MONITORING
Source:	EDF	Other Name:	MW-4
GAMA PFAS Testing:	Not Reported		
Groundwater Quality Data:	https://gamagroundwater.waterboards.ca.gov/gama/gamamap/public/GamaDataDisplay.asp?dataset=EDF&samp_date=&global_id=T0608129773&assigned_name=MW-4&store_num=		
GeoTracker Data:	https://geotracker.waterboards.ca.gov/profile_report.asp?cmd=MWEDFResults&global_id=T0608129773&assigned_name=MW-4		

B13
SSE
0 - 1/8 Mile
Higher

CA WELLS CAEDF0000045726

Well ID:	T0608100197-MW-1	Well Type:	MONITORING
Source:	EDF	Other Name:	MW-1
GAMA PFAS Testing:	Not Reported		
Groundwater Quality Data:	https://gamagroundwater.waterboards.ca.gov/gama/gamamap/public/GamaDataDisplay.asp?dataset=EDF&samp_date=&global_id=T0608100197&assigned_name=MW-1&store_num=		
GeoTracker Data:	https://geotracker.waterboards.ca.gov/profile_report.asp?cmd=MWEDFResults&global_id=T0608100197&assigned_name=MW-1		

A14
NE
0 - 1/8 Mile
Lower

CA WELLS CAEDF0000004552

Well ID:	T0608101115-MW-2S	Well Type:	MONITORING
Source:	EDF	Other Name:	MW-2S
GAMA PFAS Testing:	Not Reported		
Groundwater Quality Data:	https://gamagroundwater.waterboards.ca.gov/gama/gamamap/public/GamaDataDisplay.asp?dataset=EDF&samp_date=&global_id=T0608101115&assigned_name=MW-2S&store_num=		
GeoTracker Data:	https://geotracker.waterboards.ca.gov/profile_report.asp?cmd=MWEDFResults&global_id=T0608101115&assigned_name=MW-2S		

GEOCHECK® - PHYSICAL SETTING SOURCE MAP FINDINGS

Map ID
Direction
Distance
Elevation

Database EDR ID Number

A15
ENE
0 - 1/8 Mile
Lower

CA WELLS CAEDF0000135534

Well ID:	T0608129773-MW-7	Well Type:	MONITORING
Source:	EDF	Other Name:	MW-7
GAMA PFAS Testing:	Not Reported		
Groundwater Quality Data:	https://gamagroundwater.waterboards.ca.gov/gama/gamamap/public/GamaDataDisplay.asp?dataset=EDF&samp_date=&global_id=T0608129773&assigned_name=MW-7&store_num=		
GeoTracker Data:	https://geotracker.waterboards.ca.gov/profile_report.asp?cmd=MWEDFResults&global_id=T0608129773&assigned_name=MW-7		

A16
East
0 - 1/8 Mile
Lower

CA WELLS CAEDF0000065872

Well ID:	T0608100034-MW-7	Well Type:	MONITORING
Source:	EDF	Other Name:	MW-7
GAMA PFAS Testing:	Not Reported		
Groundwater Quality Data:	https://gamagroundwater.waterboards.ca.gov/gama/gamamap/public/GamaDataDisplay.asp?dataset=EDF&samp_date=&global_id=T0608100034&assigned_name=MW-7&store_num=		
GeoTracker Data:	https://geotracker.waterboards.ca.gov/profile_report.asp?cmd=MWEDFResults&global_id=T0608100034&assigned_name=MW-7		

A17
ENE
0 - 1/8 Mile
Lower

CA WELLS CAEDF0000031756

Well ID:	T0608129773-MW-9	Well Type:	MONITORING
Source:	EDF	Other Name:	MW-9
GAMA PFAS Testing:	Not Reported		
Groundwater Quality Data:	https://gamagroundwater.waterboards.ca.gov/gama/gamamap/public/GamaDataDisplay.asp?dataset=EDF&samp_date=&global_id=T0608129773&assigned_name=MW-9&store_num=		
GeoTracker Data:	https://geotracker.waterboards.ca.gov/profile_report.asp?cmd=MWEDFResults&global_id=T0608129773&assigned_name=MW-9		

A18
East
0 - 1/8 Mile
Lower

CA WELLS CAEDF0000065417

Well ID:	T0608100034-MW-4	Well Type:	MONITORING
Source:	EDF	Other Name:	MW-4
GAMA PFAS Testing:	Not Reported		
Groundwater Quality Data:	https://gamagroundwater.waterboards.ca.gov/gama/gamamap/public/GamaDataDisplay.asp?dataset=EDF&samp_date=&global_id=T0608100034&assigned_name=MW-4&store_num=		
GeoTracker Data:	https://geotracker.waterboards.ca.gov/profile_report.asp?cmd=MWEDFResults&global_id=T0608100034&assigned_name=MW-4		

GEOCHECK® - PHYSICAL SETTING SOURCE MAP FINDINGS

Map ID
Direction
Distance
Elevation

Database EDR ID Number

A24
East
0 - 1/8 Mile
Lower

CA WELLS CAEDF0000037522

Well ID:	T0608100034-MW-8	Well Type:	MONITORING
Source:	EDF	Other Name:	MW-8
GAMA PFAS Testing:	Not Reported		
Groundwater Quality Data:	https://gamagroundwater.waterboards.ca.gov/gama/gamamap/public/GamaDataDisplay.asp?dataset=EDF&samp_date=&global_id=T0608100034&assigned_name=MW-8&store_num=		
GeoTracker Data:	https://geotracker.waterboards.ca.gov/profile_report.asp?cmd=MWEDFResults&global_id=T0608100034&assigned_name=MW-8		

A25
NE
0 - 1/8 Mile
Lower

CA WELLS CAEDF0000080815

Well ID:	T0608101115-MW-7	Well Type:	MONITORING
Source:	EDF	Other Name:	MW-7
GAMA PFAS Testing:	Not Reported		
Groundwater Quality Data:	https://gamagroundwater.waterboards.ca.gov/gama/gamamap/public/GamaDataDisplay.asp?dataset=EDF&samp_date=&global_id=T0608101115&assigned_name=MW-7&store_num=		
GeoTracker Data:	https://geotracker.waterboards.ca.gov/profile_report.asp?cmd=MWEDFResults&global_id=T0608101115&assigned_name=MW-7		

A26
ENE
0 - 1/8 Mile
Lower

CA WELLS CAEDF0000074646

Well ID:	T0608101115-MW-8	Well Type:	MONITORING
Source:	EDF	Other Name:	MW-8
GAMA PFAS Testing:	Not Reported		
Groundwater Quality Data:	https://gamagroundwater.waterboards.ca.gov/gama/gamamap/public/GamaDataDisplay.asp?dataset=EDF&samp_date=&global_id=T0608101115&assigned_name=MW-8&store_num=		
GeoTracker Data:	https://geotracker.waterboards.ca.gov/profile_report.asp?cmd=MWEDFResults&global_id=T0608101115&assigned_name=MW-8		

B27
SE
0 - 1/8 Mile
Lower

CA WELLS CAEDF0000075640

Well ID:	T0608100197-MW-2	Well Type:	MONITORING
Source:	EDF	Other Name:	MW-2
GAMA PFAS Testing:	Not Reported		
Groundwater Quality Data:	https://gamagroundwater.waterboards.ca.gov/gama/gamamap/public/GamaDataDisplay.asp?dataset=EDF&samp_date=&global_id=T0608100197&assigned_name=MW-2&store_num=		
GeoTracker Data:	https://geotracker.waterboards.ca.gov/profile_report.asp?cmd=MWEDFResults&global_id=T0608100197&assigned_name=MW-2		

GEOCHECK® - PHYSICAL SETTING SOURCE MAP FINDINGS

Map ID
Direction
Distance
Elevation

Database EDR ID Number

A28
East
0 - 1/8 Mile
Lower

CA WELLS CAEDF0000082596

Well ID:	T0608100078-MW-1	Well Type:	MONITORING
Source:	EDF	Other Name:	MW-1
GAMA PFAS Testing:	Not Reported		
Groundwater Quality Data:	https://gamagroundwater.waterboards.ca.gov/gama/gamamap/public/GamaDataDisplay.asp?dataset=EDF&samp_date=&global_id=T0608100078&assigned_name=MW-1&store_num=		
GeoTracker Data:	https://geotracker.waterboards.ca.gov/profile_report.asp?cmd=MWEDFResults&global_id=T0608100078&assigned_name=MW-1		

A29
ENE
0 - 1/8 Mile
Lower

CA WELLS CAEDF0000015373

Well ID:	T0608129773-MW-10	Well Type:	MONITORING
Source:	EDF	Other Name:	MW-10
GAMA PFAS Testing:	Not Reported		
Groundwater Quality Data:	https://gamagroundwater.waterboards.ca.gov/gama/gamamap/public/GamaDataDisplay.asp?dataset=EDF&samp_date=&global_id=T0608129773&assigned_name=MW-10&store_num=		
GeoTracker Data:	https://geotracker.waterboards.ca.gov/profile_report.asp?cmd=MWEDFResults&global_id=T0608129773&assigned_name=MW-10		

A30
NE
0 - 1/8 Mile
Lower

CA WELLS CAEDF0000084630

Well ID:	T0608101115-MW-15	Well Type:	MONITORING
Source:	EDF	Other Name:	MW-15
GAMA PFAS Testing:	Not Reported		
Groundwater Quality Data:	https://gamagroundwater.waterboards.ca.gov/gama/gamamap/public/GamaDataDisplay.asp?dataset=EDF&samp_date=&global_id=T0608101115&assigned_name=MW-15&store_num=		
GeoTracker Data:	https://geotracker.waterboards.ca.gov/profile_report.asp?cmd=MWEDFResults&global_id=T0608101115&assigned_name=MW-15		

A31
NE
0 - 1/8 Mile
Lower

CA WELLS CAEDF0000110327

Well ID:	T0608101115-MW-16	Well Type:	MONITORING
Source:	EDF	Other Name:	MW-16
GAMA PFAS Testing:	Not Reported		
Groundwater Quality Data:	https://gamagroundwater.waterboards.ca.gov/gama/gamamap/public/GamaDataDisplay.asp?dataset=EDF&samp_date=&global_id=T0608101115&assigned_name=MW-16&store_num=		
GeoTracker Data:	https://geotracker.waterboards.ca.gov/profile_report.asp?cmd=MWEDFResults&global_id=T0608101115&assigned_name=MW-16		

GEOCHECK® - PHYSICAL SETTING SOURCE MAP FINDINGS

Map ID
Direction
Distance
Elevation

Database EDR ID Number

C32
ESE
0 - 1/8 Mile
Lower

CA WELLS CAEDF0000021104

Well ID:	T0608100034-MW-10	Well Type:	MONITORING
Source:	EDF	Other Name:	MW-10
GAMA PFAS Testing:	Not Reported		
Groundwater Quality Data:	https://gamagroundwater.waterboards.ca.gov/gama/gamamap/public/GamaDataDisplay.asp?dataset=EDF&samp_date=&global_id=T0608100034&assigned_name=MW-10&store_num=		
GeoTracker Data:	https://geotracker.waterboards.ca.gov/profile_report.asp?cmd=MWEDFResults&global_id=T0608100034&assigned_name=MW-10		

C33
East
0 - 1/8 Mile
Lower

CA WELLS CAEDF0000068046

Well ID:	T0608100078-MW-4	Well Type:	MONITORING
Source:	EDF	Other Name:	MW-4
GAMA PFAS Testing:	Not Reported		
Groundwater Quality Data:	https://gamagroundwater.waterboards.ca.gov/gama/gamamap/public/GamaDataDisplay.asp?dataset=EDF&samp_date=&global_id=T0608100078&assigned_name=MW-4&store_num=		
GeoTracker Data:	https://geotracker.waterboards.ca.gov/profile_report.asp?cmd=MWEDFResults&global_id=T0608100078&assigned_name=MW-4		

D34
ENE
0 - 1/8 Mile
Lower

AQUIFLOW 67714

Site ID:	41-0640
Groundwater Flow:	E
Shallow Water Depth:	13.70
Deep Water Depth:	14.92
Average Water Depth:	Not Reported
Date:	06/28/1999

B35
ESE
0 - 1/8 Mile
Lower

CA WELLS CAEDF0000091306

Well ID:	T0608100632-MW-9	Well Type:	MONITORING
Source:	EDF	Other Name:	MW-9
GAMA PFAS Testing:	Not Reported		
Groundwater Quality Data:	https://gamagroundwater.waterboards.ca.gov/gama/gamamap/public/GamaDataDisplay.asp?dataset=EDF&samp_date=&global_id=T0608100632&assigned_name=MW-9&store_num=		
GeoTracker Data:	https://geotracker.waterboards.ca.gov/profile_report.asp?cmd=MWEDFResults&global_id=T0608100632&assigned_name=MW-9		

B36
ESE
0 - 1/8 Mile
Lower

CA WELLS CAEDF0000035712

Well ID:	T0608100632-MW-1	Well Type:	MONITORING
Source:	EDF	Other Name:	MW-1

GEOCHECK® - PHYSICAL SETTING SOURCE MAP FINDINGS

GAMA PFAS Testing: Not Reported
 Groundwater Quality Data: https://gamagroundwater.waterboards.ca.gov/gama/gamamap/public/GamaDataDisplay.asp?dataset=EDF&samp_date=&global_id=T0608100632&assigned_name=MW-1&store_num=
 GeoTracker Data: https://geotracker.waterboards.ca.gov/profile_report.asp?cmd=MWEDFResults&global_id=T0608100632&assigned_name=MW-1

B37
SE
0 - 1/8 Mile
Lower

CA WELLS CAEDF0000101393

Well ID: T0608100632-MW-23 Well Type: MONITORING
 Source: EDF Other Name: MW-23
 GAMA PFAS Testing: Not Reported
 Groundwater Quality Data: https://gamagroundwater.waterboards.ca.gov/gama/gamamap/public/GamaDataDisplay.asp?dataset=EDF&samp_date=&global_id=T0608100632&assigned_name=MW-23&store_num=
 GeoTracker Data: https://geotracker.waterboards.ca.gov/profile_report.asp?cmd=MWEDFResults&global_id=T0608100632&assigned_name=MW-23

D38
NE
0 - 1/8 Mile
Lower

AQUIFLOW 67713

Site ID: 000930
 Groundwater Flow: E
 Shallow Water Depth: 13.70
 Deep Water Depth: 14.92
 Average Water Depth: Not Reported
 Date: 06/28/1999

B39
ESE
0 - 1/8 Mile
Lower

CA WELLS CAEDF0000140424

Well ID: T0608100632-TW-1 Well Type: MONITORING
 Source: EDF Other Name: TW-1
 GAMA PFAS Testing: Not Reported
 Groundwater Quality Data: https://gamagroundwater.waterboards.ca.gov/gama/gamamap/public/GamaDataDisplay.asp?dataset=EDF&samp_date=&global_id=T0608100632&assigned_name=TW-1&store_num=
 GeoTracker Data: https://geotracker.waterboards.ca.gov/profile_report.asp?cmd=MWEDFResults&global_id=T0608100632&assigned_name=TW-1

D40
NE
0 - 1/8 Mile
Lower

CA WELLS CAEDF0000003121

Well ID: T0608101115-MW-10 Well Type: MONITORING
 Source: EDF Other Name: MW-10
 GAMA PFAS Testing: Not Reported
 Groundwater Quality Data: https://gamagroundwater.waterboards.ca.gov/gama/gamamap/public/GamaDataDisplay.asp?dataset=EDF&samp_date=&global_id=T0608101115&assigned_name=MW-10&store_num=
 GeoTracker Data: https://geotracker.waterboards.ca.gov/profile_report.asp?cmd=MWEDFResults&global_id=T0608101115&assigned_name=MW-10

GEOCHECK® - PHYSICAL SETTING SOURCE MAP FINDINGS

Map ID
Direction
Distance
Elevation

Database EDR ID Number

C41
ESE
0 - 1/8 Mile
Lower

CA WELLS CAEDF0000070690

Well ID: T0608100632-MW-17B Well Type: MONITORING
 Source: EDF Other Name: MW-17B
 GAMA PFAS Testing: Not Reported
 Groundwater Quality Data: https://gamagroundwater.waterboards.ca.gov/gama/gamamap/public/GamaDataDisplay.asp?dataset=EDF&samp_date=&global_id=T0608100632&assigned_name=MW-17B&store_num=
 GeoTracker Data: https://geotracker.waterboards.ca.gov/profile_report.asp?cmd=MWEDFResults&global_id=T0608100632&assigned_name=MW-17B

C42
East
0 - 1/8 Mile
Lower

CA WELLS CAEDF0000000940

Well ID: T0608100078-MW-5 Well Type: MONITORING
 Source: EDF Other Name: MW-5
 GAMA PFAS Testing: Not Reported
 Groundwater Quality Data: https://gamagroundwater.waterboards.ca.gov/gama/gamamap/public/GamaDataDisplay.asp?dataset=EDF&samp_date=&global_id=T0608100078&assigned_name=MW-5&store_num=
 GeoTracker Data: https://geotracker.waterboards.ca.gov/profile_report.asp?cmd=MWEDFResults&global_id=T0608100078&assigned_name=MW-5

B43
ESE
1/8 - 1/4 Mile
Lower

CA WELLS CAEDF0000045667

Well ID: T0608100632-MW-22 Well Type: MONITORING
 Source: EDF Other Name: MW-22
 GAMA PFAS Testing: Not Reported
 Groundwater Quality Data: https://gamagroundwater.waterboards.ca.gov/gama/gamamap/public/GamaDataDisplay.asp?dataset=EDF&samp_date=&global_id=T0608100632&assigned_name=MW-22&store_num=
 GeoTracker Data: https://geotracker.waterboards.ca.gov/profile_report.asp?cmd=MWEDFResults&global_id=T0608100632&assigned_name=MW-22

B44
ESE
1/8 - 1/4 Mile
Lower

CA WELLS CAEDF0000022351

Well ID: T0608100632-SB-8 Well Type: MONITORING
 Source: EDF Other Name: SB-8
 GAMA PFAS Testing: Not Reported
 Groundwater Quality Data: https://gamagroundwater.waterboards.ca.gov/gama/gamamap/public/GamaDataDisplay.asp?dataset=EDF&samp_date=&global_id=T0608100632&assigned_name=SB-8&store_num=
 GeoTracker Data: https://geotracker.waterboards.ca.gov/profile_report.asp?cmd=MWEDFResults&global_id=T0608100632&assigned_name=SB-8

GEOCHECK® - PHYSICAL SETTING SOURCE MAP FINDINGS

Map ID
Direction
Distance
Elevation

Database EDR ID Number

D45
NE
1/8 - 1/4 Mile
Lower

CA WELLS CAEDF0000053596

Well ID:	T0608101115-MW-9	Well Type:	MONITORING
Source:	EDF	Other Name:	MW-9
GAMA PFAS Testing:	Not Reported		
Groundwater Quality Data:	https://gamagroundwater.waterboards.ca.gov/gama/gamamap/public/GamaDataDisplay.asp?dataset=EDF&samp_date=&global_id=T0608101115&assigned_name=MW-9&store_num=		
GeoTracker Data:	https://geotracker.waterboards.ca.gov/profile_report.asp?cmd=MWEDFResults&global_id=T0608101115&assigned_name=MW-9		

C46
East
1/8 - 1/4 Mile
Lower

AQUIFLOW 67720

Site ID:	41-0444
Groundwater Flow:	E
Shallow Water Depth:	9.87
Deep Water Depth:	11.68
Average Water Depth:	Not Reported
Date:	05/24/1999

B47
ESE
1/8 - 1/4 Mile
Lower

CA WELLS CAEDF0000079605

Well ID:	T0608100632-MW-3	Well Type:	MONITORING
Source:	EDF	Other Name:	MW-3
GAMA PFAS Testing:	Not Reported		
Groundwater Quality Data:	https://gamagroundwater.waterboards.ca.gov/gama/gamamap/public/GamaDataDisplay.asp?dataset=EDF&samp_date=&global_id=T0608100632&assigned_name=MW-3&store_num=		
GeoTracker Data:	https://geotracker.waterboards.ca.gov/profile_report.asp?cmd=MWEDFResults&global_id=T0608100632&assigned_name=MW-3		

C48
ESE
1/8 - 1/4 Mile
Lower

CA WELLS CAEDF0000083073

Well ID:	T0608100632-MW-8	Well Type:	MONITORING
Source:	EDF	Other Name:	MW-8
GAMA PFAS Testing:	Not Reported		
Groundwater Quality Data:	https://gamagroundwater.waterboards.ca.gov/gama/gamamap/public/GamaDataDisplay.asp?dataset=EDF&samp_date=&global_id=T0608100632&assigned_name=MW-8&store_num=		
GeoTracker Data:	https://geotracker.waterboards.ca.gov/profile_report.asp?cmd=MWEDFResults&global_id=T0608100632&assigned_name=MW-8		

B49
ESE
1/8 - 1/4 Mile
Lower

CA WELLS CAEDF0000090823

Well ID:	T0608100632-MW-7	Well Type:	MONITORING
Source:	EDF	Other Name:	MW-7

GEOCHECK® - PHYSICAL SETTING SOURCE MAP FINDINGS

GAMA PFAS Testing: Not Reported
 Groundwater Quality Data: https://gamagroundwater.waterboards.ca.gov/gama/gamamap/public/GamaDataDisplay.asp?dataset=EDF&samp_date=&global_id=T0608100632&assigned_name=MW-7&store_num=
 GeoTracker Data: https://geotracker.waterboards.ca.gov/profile_report.asp?cmd=MWEDFResults&global_id=T0608100632&assigned_name=MW-7

C50
East
1/8 - 1/4 Mile
Lower

CA WELLS CAEDF0000125863

Well ID: T0608100078-MW-2 Well Type: MONITORING
 Source: EDF Other Name: MW-2
 GAMA PFAS Testing: Not Reported
 Groundwater Quality Data: https://gamagroundwater.waterboards.ca.gov/gama/gamamap/public/GamaDataDisplay.asp?dataset=EDF&samp_date=&global_id=T0608100078&assigned_name=MW-2&store_num=
 GeoTracker Data: https://geotracker.waterboards.ca.gov/profile_report.asp?cmd=MWEDFResults&global_id=T0608100078&assigned_name=MW-2

C51
East
1/8 - 1/4 Mile
Lower

CA WELLS CAEDF0000003792

Well ID: T0608100078-MW-6 Well Type: MONITORING
 Source: EDF Other Name: MW-6
 GAMA PFAS Testing: Not Reported
 Groundwater Quality Data: https://gamagroundwater.waterboards.ca.gov/gama/gamamap/public/GamaDataDisplay.asp?dataset=EDF&samp_date=&global_id=T0608100078&assigned_name=MW-6&store_num=
 GeoTracker Data: https://geotracker.waterboards.ca.gov/profile_report.asp?cmd=MWEDFResults&global_id=T0608100078&assigned_name=MW-6

D52
NE
1/8 - 1/4 Mile
Lower

CA WELLS CAEDF0000012173

Well ID: T0608101115-MW-4 Well Type: MONITORING
 Source: EDF Other Name: MW-4
 GAMA PFAS Testing: Not Reported
 Groundwater Quality Data: https://gamagroundwater.waterboards.ca.gov/gama/gamamap/public/GamaDataDisplay.asp?dataset=EDF&samp_date=&global_id=T0608101115&assigned_name=MW-4&store_num=
 GeoTracker Data: https://geotracker.waterboards.ca.gov/profile_report.asp?cmd=MWEDFResults&global_id=T0608101115&assigned_name=MW-4

C53
ESE
1/8 - 1/4 Mile
Lower

CA WELLS CAEDF0000129213

Well ID: T0608100632-MW-13B Well Type: MONITORING
 Source: EDF Other Name: MW-13B
 GAMA PFAS Testing: Not Reported
 Groundwater Quality Data: https://gamagroundwater.waterboards.ca.gov/gama/gamamap/public/GamaDataDisplay.asp?dataset=EDF&samp_date=&global_id=T0608100632&assigned_name=MW-13B&store_num=

GEOCHECK® - PHYSICAL SETTING SOURCE MAP FINDINGS

GeoTracker Data: https://geotracker.waterboards.ca.gov/profile_report.asp?cmd=MWEDFResults&global_id=T0608100632&assigned_name=MW-13B

C54
ESE
1/8 - 1/4 Mile
Lower

CA WELLS CAEDF0000120916

Well ID: T0608100632-MW-2 Well Type: MONITORING
 Source: EDF Other Name: MW-2
 GAMA PFAS Testing: Not Reported
 Groundwater Quality Data: https://gamagroundwater.waterboards.ca.gov/gama/gamamap/public/GamaDataDisplay.asp?dataset=EDF&samp_date=&global_id=T0608100632&assigned_name=MW-2&store_num=
 GeoTracker Data: https://geotracker.waterboards.ca.gov/profile_report.asp?cmd=MWEDFResults&global_id=T0608100632&assigned_name=MW-2

C55
ESE
1/8 - 1/4 Mile
Lower

CA WELLS CAEDF0000118023

Well ID: T0608100632-MW-6 Well Type: MONITORING
 Source: EDF Other Name: MW-6
 GAMA PFAS Testing: Not Reported
 Groundwater Quality Data: https://gamagroundwater.waterboards.ca.gov/gama/gamamap/public/GamaDataDisplay.asp?dataset=EDF&samp_date=&global_id=T0608100632&assigned_name=MW-6&store_num=
 GeoTracker Data: https://geotracker.waterboards.ca.gov/profile_report.asp?cmd=MWEDFResults&global_id=T0608100632&assigned_name=MW-6

C56
ESE
1/8 - 1/4 Mile
Lower

CA WELLS CAEDF0000011793

Well ID: T0608100632-MW-14B Well Type: MONITORING
 Source: EDF Other Name: MW-14B
 GAMA PFAS Testing: Not Reported
 Groundwater Quality Data: https://gamagroundwater.waterboards.ca.gov/gama/gamamap/public/GamaDataDisplay.asp?dataset=EDF&samp_date=&global_id=T0608100632&assigned_name=MW-14B&store_num=
 GeoTracker Data: https://geotracker.waterboards.ca.gov/profile_report.asp?cmd=MWEDFResults&global_id=T0608100632&assigned_name=MW-14B

D57
ENE
1/8 - 1/4 Mile
Lower

CA WELLS CAEDF0000079115

Well ID: T0608101115-MW-6 Well Type: MONITORING
 Source: EDF Other Name: MW-6
 GAMA PFAS Testing: Not Reported
 Groundwater Quality Data: https://gamagroundwater.waterboards.ca.gov/gama/gamamap/public/GamaDataDisplay.asp?dataset=EDF&samp_date=&global_id=T0608101115&assigned_name=MW-6&store_num=
 GeoTracker Data: https://geotracker.waterboards.ca.gov/profile_report.asp?cmd=MWEDFResults&global_id=T0608101115&assigned_name=MW-6

GEOCHECK® - PHYSICAL SETTING SOURCE MAP FINDINGS

Map ID
Direction
Distance
Elevation

Database EDR ID Number

C58
ESE
1/8 - 1/4 Mile
Lower

CA WELLS CAEDF0000093388

Well ID:	T0608100632-MW-18	Well Type:	MONITORING
Source:	EDF	Other Name:	MW-18
GAMA PFAS Testing:	Not Reported		
Groundwater Quality Data:	https://gamagroundwater.waterboards.ca.gov/gama/gamamap/public/GamaDataDisplay.asp?dataset=EDF&samp_date=&global_id=T0608100632&assigned_name=MW-18&store_num=		
GeoTracker Data:	https://geotracker.waterboards.ca.gov/profile_report.asp?cmd=MWEDFResults&global_id=T0608100632&assigned_name=MW-18		

C59
East
1/8 - 1/4 Mile
Lower

CA WELLS CAEDF0000067851

Well ID:	T0608100423-MW-9	Well Type:	MONITORING
Source:	EDF	Other Name:	MW-9
GAMA PFAS Testing:	Not Reported		
Groundwater Quality Data:	https://gamagroundwater.waterboards.ca.gov/gama/gamamap/public/GamaDataDisplay.asp?dataset=EDF&samp_date=&global_id=T0608100423&assigned_name=MW-9&store_num=		
GeoTracker Data:	https://geotracker.waterboards.ca.gov/profile_report.asp?cmd=MWEDFResults&global_id=T0608100423&assigned_name=MW-9		

C60
East
1/8 - 1/4 Mile
Lower

CA WELLS CAEDF0000136670

Well ID:	T0608100078-MW-3	Well Type:	MONITORING
Source:	EDF	Other Name:	MW-3
GAMA PFAS Testing:	Not Reported		
Groundwater Quality Data:	https://gamagroundwater.waterboards.ca.gov/gama/gamamap/public/GamaDataDisplay.asp?dataset=EDF&samp_date=&global_id=T0608100078&assigned_name=MW-3&store_num=		
GeoTracker Data:	https://geotracker.waterboards.ca.gov/profile_report.asp?cmd=MWEDFResults&global_id=T0608100078&assigned_name=MW-3		

C61
ESE
1/8 - 1/4 Mile
Lower

CA WELLS CAEDF0000110268

Well ID:	T0608100632-SB-6	Well Type:	MONITORING
Source:	EDF	Other Name:	SB-6
GAMA PFAS Testing:	Not Reported		
Groundwater Quality Data:	https://gamagroundwater.waterboards.ca.gov/gama/gamamap/public/GamaDataDisplay.asp?dataset=EDF&samp_date=&global_id=T0608100632&assigned_name=SB-6&store_num=		
GeoTracker Data:	https://geotracker.waterboards.ca.gov/profile_report.asp?cmd=MWEDFResults&global_id=T0608100632&assigned_name=SB-6		

GEOCHECK® - PHYSICAL SETTING SOURCE MAP FINDINGS

Map ID
Direction
Distance
Elevation

Database EDR ID Number

D62
ENE
1/8 - 1/4 Mile
Lower

CA WELLS CAEDF0000051028

Well ID:	T0608101115-MW-11	Well Type:	MONITORING
Source:	EDF	Other Name:	MW-11
GAMA PFAS Testing:	Not Reported		
Groundwater Quality Data:	https://gamagroundwater.waterboards.ca.gov/gama/gamamap/public/GamaDataDisplay.asp?dataset=EDF&samp_date=&global_id=T0608101115&assigned_name=MW-11&store_num=		
GeoTracker Data:	https://geotracker.waterboards.ca.gov/profile_report.asp?cmd=MWEDFResults&global_id=T0608101115&assigned_name=MW-11		

C63
ESE
1/8 - 1/4 Mile
Lower

CA WELLS CAEDF0000087940

Well ID:	T0608100632-SB-7	Well Type:	MONITORING
Source:	EDF	Other Name:	SB-7
GAMA PFAS Testing:	Not Reported		
Groundwater Quality Data:	https://gamagroundwater.waterboards.ca.gov/gama/gamamap/public/GamaDataDisplay.asp?dataset=EDF&samp_date=&global_id=T0608100632&assigned_name=SB-7&store_num=		
GeoTracker Data:	https://geotracker.waterboards.ca.gov/profile_report.asp?cmd=MWEDFResults&global_id=T0608100632&assigned_name=SB-7		

C64
ESE
1/8 - 1/4 Mile
Lower

CA WELLS CAEDF0000052716

Well ID:	T0608100632-SB-9	Well Type:	MONITORING
Source:	EDF	Other Name:	SB-9
GAMA PFAS Testing:	Not Reported		
Groundwater Quality Data:	https://gamagroundwater.waterboards.ca.gov/gama/gamamap/public/GamaDataDisplay.asp?dataset=EDF&samp_date=&global_id=T0608100632&assigned_name=SB-9&store_num=		
GeoTracker Data:	https://geotracker.waterboards.ca.gov/profile_report.asp?cmd=MWEDFResults&global_id=T0608100632&assigned_name=SB-9		

C65
East
1/8 - 1/4 Mile
Lower

CA WELLS CAEDF0000097386

Well ID:	T0608100078-MW-7	Well Type:	MONITORING
Source:	EDF	Other Name:	MW-7
GAMA PFAS Testing:	Not Reported		
Groundwater Quality Data:	https://gamagroundwater.waterboards.ca.gov/gama/gamamap/public/GamaDataDisplay.asp?dataset=EDF&samp_date=&global_id=T0608100078&assigned_name=MW-7&store_num=		
GeoTracker Data:	https://geotracker.waterboards.ca.gov/profile_report.asp?cmd=MWEDFResults&global_id=T0608100078&assigned_name=MW-7		

GEOCHECK® - PHYSICAL SETTING SOURCE MAP FINDINGS

Map ID
Direction
Distance
Elevation

Database EDR ID Number

C66
ESE
1/8 - 1/4 Mile
Lower

CA WELLS CAEDF0000094993

Well ID:	T0608100632-MW-4	Well Type:	MONITORING
Source:	EDF	Other Name:	MW-4
GAMA PFAS Testing:	Not Reported		
Groundwater Quality Data:	https://gamagroundwater.waterboards.ca.gov/gama/gamamap/public/GamaDataDisplay.asp?dataset=EDF&samp_date=&global_id=T0608100632&assigned_name=MW-4&store_num=		
GeoTracker Data:	https://geotracker.waterboards.ca.gov/profile_report.asp?cmd=MWEDFResults&global_id=T0608100632&assigned_name=MW-4		

C67
ESE
1/8 - 1/4 Mile
Lower

CA WELLS CAEDF0000128780

Well ID:	T0608100632-MW-19	Well Type:	MONITORING
Source:	EDF	Other Name:	MW-19
GAMA PFAS Testing:	Not Reported		
Groundwater Quality Data:	https://gamagroundwater.waterboards.ca.gov/gama/gamamap/public/GamaDataDisplay.asp?dataset=EDF&samp_date=&global_id=T0608100632&assigned_name=MW-19&store_num=		
GeoTracker Data:	https://geotracker.waterboards.ca.gov/profile_report.asp?cmd=MWEDFResults&global_id=T0608100632&assigned_name=MW-19		

D68
NE
1/8 - 1/4 Mile
Lower

CA WELLS CAEDF0000118354

Well ID:	T0608101115-MW-5	Well Type:	MONITORING
Source:	EDF	Other Name:	MW-5
GAMA PFAS Testing:	Not Reported		
Groundwater Quality Data:	https://gamagroundwater.waterboards.ca.gov/gama/gamamap/public/GamaDataDisplay.asp?dataset=EDF&samp_date=&global_id=T0608101115&assigned_name=MW-5&store_num=		
GeoTracker Data:	https://geotracker.waterboards.ca.gov/profile_report.asp?cmd=MWEDFResults&global_id=T0608101115&assigned_name=MW-5		

C69
East
1/8 - 1/4 Mile
Lower

CA WELLS CAEDF0000118355

Well ID:	T0608100423-MW-10	Well Type:	MONITORING
Source:	EDF	Other Name:	MW-10
GAMA PFAS Testing:	Not Reported		
Groundwater Quality Data:	https://gamagroundwater.waterboards.ca.gov/gama/gamamap/public/GamaDataDisplay.asp?dataset=EDF&samp_date=&global_id=T0608100423&assigned_name=MW-10&store_num=		
GeoTracker Data:	https://geotracker.waterboards.ca.gov/profile_report.asp?cmd=MWEDFResults&global_id=T0608100423&assigned_name=MW-10		

GEOCHECK® - PHYSICAL SETTING SOURCE MAP FINDINGS

Map ID
Direction
Distance
Elevation

Database EDR ID Number

C70
ESE
1/8 - 1/4 Mile
Lower

CA WELLS CAEDF0000111942

Well ID:	T0608100632-MW-24	Well Type:	MONITORING
Source:	EDF	Other Name:	MW-24
GAMA PFAS Testing:	Not Reported		
Groundwater Quality Data:	https://gamagroundwater.waterboards.ca.gov/gama/gamamap/public/GamaDataDisplay.asp?dataset=EDF&samp_date=&global_id=T0608100632&assigned_name=MW-24&store_num=		
GeoTracker Data:	https://geotracker.waterboards.ca.gov/profile_report.asp?cmd=MWEDFResults&global_id=T0608100632&assigned_name=MW-24		

C71
ESE
1/8 - 1/4 Mile
Lower

CA WELLS CAEDF0000095430

Well ID:	T0608100632-MW-5	Well Type:	MONITORING
Source:	EDF	Other Name:	MW-5
GAMA PFAS Testing:	Not Reported		
Groundwater Quality Data:	https://gamagroundwater.waterboards.ca.gov/gama/gamamap/public/GamaDataDisplay.asp?dataset=EDF&samp_date=&global_id=T0608100632&assigned_name=MW-5&store_num=		
GeoTracker Data:	https://geotracker.waterboards.ca.gov/profile_report.asp?cmd=MWEDFResults&global_id=T0608100632&assigned_name=MW-5		

C72
ESE
1/8 - 1/4 Mile
Lower

CA WELLS CAEDF0000036425

Well ID:	T0608100632-MW-10R	Well Type:	MONITORING
Source:	EDF	Other Name:	MW-10R
GAMA PFAS Testing:	Not Reported		
Groundwater Quality Data:	https://gamagroundwater.waterboards.ca.gov/gama/gamamap/public/GamaDataDisplay.asp?dataset=EDF&samp_date=&global_id=T0608100632&assigned_name=MW-10R&store_num=		
GeoTracker Data:	https://geotracker.waterboards.ca.gov/profile_report.asp?cmd=MWEDFResults&global_id=T0608100632&assigned_name=MW-10R		

C73
East
1/8 - 1/4 Mile
Lower

CA WELLS CAEDF0000108945

Well ID:	T0608100423-MW-8	Well Type:	MONITORING
Source:	EDF	Other Name:	MW-8
GAMA PFAS Testing:	Not Reported		
Groundwater Quality Data:	https://gamagroundwater.waterboards.ca.gov/gama/gamamap/public/GamaDataDisplay.asp?dataset=EDF&samp_date=&global_id=T0608100423&assigned_name=MW-8&store_num=		
GeoTracker Data:	https://geotracker.waterboards.ca.gov/profile_report.asp?cmd=MWEDFResults&global_id=T0608100423&assigned_name=MW-8		

GEOCHECK® - PHYSICAL SETTING SOURCE MAP FINDINGS

Map ID
Direction
Distance
Elevation

Database EDR ID Number

C74
East
1/8 - 1/4 Mile
Lower

CA WELLS CAEDF0000067182

Well ID:	T0608100423-MW-2	Well Type:	MONITORING
Source:	EDF	Other Name:	MW-2
GAMA PFAS Testing:	Not Reported		
Groundwater Quality Data:	https://gamagroundwater.waterboards.ca.gov/gama/gamamap/public/GamaDataDisplay.asp?dataset=EDF&samp_date=&global_id=T0608100423&assigned_name=MW-2&store_num=		
GeoTracker Data:	https://geotracker.waterboards.ca.gov/profile_report.asp?cmd=MWEDFResults&global_id=T0608100423&assigned_name=MW-2		

C75
ESE
1/8 - 1/4 Mile
Lower

CA WELLS CAEDF0000109313

Well ID:	T0608100632-MW-20	Well Type:	MONITORING
Source:	EDF	Other Name:	MW-20
GAMA PFAS Testing:	Not Reported		
Groundwater Quality Data:	https://gamagroundwater.waterboards.ca.gov/gama/gamamap/public/GamaDataDisplay.asp?dataset=EDF&samp_date=&global_id=T0608100632&assigned_name=MW-20&store_num=		
GeoTracker Data:	https://geotracker.waterboards.ca.gov/profile_report.asp?cmd=MWEDFResults&global_id=T0608100632&assigned_name=MW-20		

C76
East
1/8 - 1/4 Mile
Lower

CA WELLS CAEDF0000096936

Well ID:	T0608100423-MW-1	Well Type:	MONITORING
Source:	EDF	Other Name:	MW-1
GAMA PFAS Testing:	Not Reported		
Groundwater Quality Data:	https://gamagroundwater.waterboards.ca.gov/gama/gamamap/public/GamaDataDisplay.asp?dataset=EDF&samp_date=&global_id=T0608100423&assigned_name=MW-1&store_num=		
GeoTracker Data:	https://geotracker.waterboards.ca.gov/profile_report.asp?cmd=MWEDFResults&global_id=T0608100423&assigned_name=MW-1		

E77
East
1/8 - 1/4 Mile
Lower

CA WELLS CAEDF0000138026

Well ID:	T0608100423-MW-7	Well Type:	MONITORING
Source:	EDF	Other Name:	MW-7
GAMA PFAS Testing:	Not Reported		
Groundwater Quality Data:	https://gamagroundwater.waterboards.ca.gov/gama/gamamap/public/GamaDataDisplay.asp?dataset=EDF&samp_date=&global_id=T0608100423&assigned_name=MW-7&store_num=		
GeoTracker Data:	https://geotracker.waterboards.ca.gov/profile_report.asp?cmd=MWEDFResults&global_id=T0608100423&assigned_name=MW-7		

GEOCHECK® - PHYSICAL SETTING SOURCE MAP FINDINGS

Map ID
Direction
Distance
Elevation

Database EDR ID Number

C78
ESE
1/8 - 1/4 Mile
Lower

CA WELLS CAEDF0000062804

Well ID:	T0608100632-MW-21	Well Type:	MONITORING
Source:	EDF	Other Name:	MW-21
GAMA PFAS Testing:	Not Reported		
Groundwater Quality Data:	https://gamagroundwater.waterboards.ca.gov/gama/gamamap/public/GamaDataDisplay.asp?dataset=EDF&samp_date=&global_id=T0608100632&assigned_name=MW-21&store_num=		
GeoTracker Data:	https://geotracker.waterboards.ca.gov/profile_report.asp?cmd=MWEDFResults&global_id=T0608100632&assigned_name=MW-21		

C79
ESE
1/8 - 1/4 Mile
Lower

CA WELLS CAEDF0000031514

Well ID:	T0608100632-MW-11	Well Type:	MONITORING
Source:	EDF	Other Name:	MW-11
GAMA PFAS Testing:	Not Reported		
Groundwater Quality Data:	https://gamagroundwater.waterboards.ca.gov/gama/gamamap/public/GamaDataDisplay.asp?dataset=EDF&samp_date=&global_id=T0608100632&assigned_name=MW-11&store_num=		
GeoTracker Data:	https://geotracker.waterboards.ca.gov/profile_report.asp?cmd=MWEDFResults&global_id=T0608100632&assigned_name=MW-11		

C80
ESE
1/8 - 1/4 Mile
Lower

CA WELLS CAEDF0000112011

Well ID:	T0608100632-MW-15B	Well Type:	MONITORING
Source:	EDF	Other Name:	MW-15B
GAMA PFAS Testing:	Not Reported		
Groundwater Quality Data:	https://gamagroundwater.waterboards.ca.gov/gama/gamamap/public/GamaDataDisplay.asp?dataset=EDF&samp_date=&global_id=T0608100632&assigned_name=MW-15B&store_num=		
GeoTracker Data:	https://geotracker.waterboards.ca.gov/profile_report.asp?cmd=MWEDFResults&global_id=T0608100632&assigned_name=MW-15B		

E81
ENE
1/8 - 1/4 Mile
Lower

CA WELLS CAEDF0000116761

Well ID:	T0608100423-MW-13	Well Type:	MONITORING
Source:	EDF	Other Name:	MW-13
GAMA PFAS Testing:	Not Reported		
Groundwater Quality Data:	https://gamagroundwater.waterboards.ca.gov/gama/gamamap/public/GamaDataDisplay.asp?dataset=EDF&samp_date=&global_id=T0608100423&assigned_name=MW-13&store_num=		
GeoTracker Data:	https://geotracker.waterboards.ca.gov/profile_report.asp?cmd=MWEDFResults&global_id=T0608100423&assigned_name=MW-13		

GEOCHECK® - PHYSICAL SETTING SOURCE MAP FINDINGS

Map ID
Direction
Distance
Elevation

Database EDR ID Number

C82
ESE
1/8 - 1/4 Mile
Lower

CA WELLS CAEDF0000072318

Well ID:	T0608100632-MW-12B	Well Type:	MONITORING
Source:	EDF	Other Name:	MW-12B
GAMA PFAS Testing:	Not Reported		
Groundwater Quality Data:	https://gamagroundwater.waterboards.ca.gov/gama/gamamap/public/GamaDataDisplay.asp?dataset=EDF&samp_date=&global_id=T0608100632&assigned_name=MW-12B&store_num=		
GeoTracker Data:	https://geotracker.waterboards.ca.gov/profile_report.asp?cmd=MWEDFResults&global_id=T0608100632&assigned_name=MW-12B		

E83
East
1/8 - 1/4 Mile
Lower

CA WELLS CAEDF0000022602

Well ID:	T0608100423-MW-6	Well Type:	MONITORING
Source:	EDF	Other Name:	MW-6
GAMA PFAS Testing:	Not Reported		
Groundwater Quality Data:	https://gamagroundwater.waterboards.ca.gov/gama/gamamap/public/GamaDataDisplay.asp?dataset=EDF&samp_date=&global_id=T0608100423&assigned_name=MW-6&store_num=		
GeoTracker Data:	https://geotracker.waterboards.ca.gov/profile_report.asp?cmd=MWEDFResults&global_id=T0608100423&assigned_name=MW-6		

E84
ENE
1/8 - 1/4 Mile
Lower

CA WELLS CAEDF0000095683

Well ID:	T0608101115-MW-14	Well Type:	MONITORING
Source:	EDF	Other Name:	MW-14
GAMA PFAS Testing:	Not Reported		
Groundwater Quality Data:	https://gamagroundwater.waterboards.ca.gov/gama/gamamap/public/GamaDataDisplay.asp?dataset=EDF&samp_date=&global_id=T0608101115&assigned_name=MW-14&store_num=		
GeoTracker Data:	https://geotracker.waterboards.ca.gov/profile_report.asp?cmd=MWEDFResults&global_id=T0608101115&assigned_name=MW-14		

E85
East
1/8 - 1/4 Mile
Lower

CA WELLS CAEDF0000059295

Well ID:	T0608100423-MW-11	Well Type:	MONITORING
Source:	EDF	Other Name:	MW-11
GAMA PFAS Testing:	Not Reported		
Groundwater Quality Data:	https://gamagroundwater.waterboards.ca.gov/gama/gamamap/public/GamaDataDisplay.asp?dataset=EDF&samp_date=&global_id=T0608100423&assigned_name=MW-11&store_num=		
GeoTracker Data:	https://geotracker.waterboards.ca.gov/profile_report.asp?cmd=MWEDFResults&global_id=T0608100423&assigned_name=MW-11		

GEOCHECK® - PHYSICAL SETTING SOURCE MAP FINDINGS

Map ID
Direction
Distance
Elevation

Database EDR ID Number

E86
East
1/8 - 1/4 Mile
Lower

CA WELLS CAEDF0000044415

Well ID:	T0608100423-MW-3	Well Type:	MONITORING
Source:	EDF	Other Name:	MW-3
GAMA PFAS Testing:	Not Reported		
Groundwater Quality Data:	https://gamagroundwater.waterboards.ca.gov/gama/gamamap/public/GamaDataDisplay.asp?dataset=EDF&samp_date=&global_id=T0608100423&assigned_name=MW-3&store_num=		
GeoTracker Data:	https://geotracker.waterboards.ca.gov/profile_report.asp?cmd=MWEDFResults&global_id=T0608100423&assigned_name=MW-3		

E87
East
1/8 - 1/4 Mile
Lower

CA WELLS CAEDF0000118547

Well ID:	T0608100423-MW-12	Well Type:	MONITORING
Source:	EDF	Other Name:	MW-12
GAMA PFAS Testing:	Not Reported		
Groundwater Quality Data:	https://gamagroundwater.waterboards.ca.gov/gama/gamamap/public/GamaDataDisplay.asp?dataset=EDF&samp_date=&global_id=T0608100423&assigned_name=MW-12&store_num=		
GeoTracker Data:	https://geotracker.waterboards.ca.gov/profile_report.asp?cmd=MWEDFResults&global_id=T0608100423&assigned_name=MW-12		

E88
East
1/8 - 1/4 Mile
Lower

CA WELLS CAEDF0000054834

Well ID:	T0608100423-MW-5	Well Type:	MONITORING
Source:	EDF	Other Name:	MW-5
GAMA PFAS Testing:	Not Reported		
Groundwater Quality Data:	https://gamagroundwater.waterboards.ca.gov/gama/gamamap/public/GamaDataDisplay.asp?dataset=EDF&samp_date=&global_id=T0608100423&assigned_name=MW-5&store_num=		
GeoTracker Data:	https://geotracker.waterboards.ca.gov/profile_report.asp?cmd=MWEDFResults&global_id=T0608100423&assigned_name=MW-5		

E89
East
1/8 - 1/4 Mile
Lower

CA WELLS CAEDF0000018635

Well ID:	T0608100423-MW-4	Well Type:	MONITORING
Source:	EDF	Other Name:	MW-4
GAMA PFAS Testing:	Not Reported		
Groundwater Quality Data:	https://gamagroundwater.waterboards.ca.gov/gama/gamamap/public/GamaDataDisplay.asp?dataset=EDF&samp_date=&global_id=T0608100423&assigned_name=MW-4&store_num=		
GeoTracker Data:	https://geotracker.waterboards.ca.gov/profile_report.asp?cmd=MWEDFResults&global_id=T0608100423&assigned_name=MW-4		

GEOCHECK® - PHYSICAL SETTING SOURCE MAP FINDINGS

Map ID
Direction
Distance
Elevation

Database EDR ID Number

F90
South
1/8 - 1/4 Mile
Higher

Site ID: 41-0286
Groundwater Flow: Not Reported
Shallow Water Depth: 19.93
Deep Water Depth: 21.7
Average Water Depth: Not Reported
Date: 06/30/1989

AQUIFLOW 67634

G91
West
1/8 - 1/4 Mile
Higher

Site ID: 41-0933
Groundwater Flow: NE
Shallow Water Depth: 20.20
Deep Water Depth: 28.53
Average Water Depth: Not Reported
Date: 06/1996

AQUIFLOW 67787

E92
ENE
1/8 - 1/4 Mile
Lower

CA WELLS CAEDF0000118233

Well ID: T0608101115-MW-12 Well Type: MONITORING
Source: EDF Other Name: MW-12
GAMA PFAS Testing: Not Reported
Groundwater Quality Data: https://gamagroundwater.waterboards.ca.gov/gama/gamamap/public/GamaDataDisplay.asp?dataset=EDF&samp_date=&global_id=T0608101115&assigned_name=MW-12&store_num=
GeoTracker Data: https://geotracker.waterboards.ca.gov/profile_report.asp?cmd=MWEDFResults&global_id=T0608101115&assigned_name=MW-12

E93
ENE
1/8 - 1/4 Mile
Lower

CA WELLS CAEDF0000031435

Well ID: T0608101115-MW-13 Well Type: MONITORING
Source: EDF Other Name: MW-13
GAMA PFAS Testing: Not Reported
Groundwater Quality Data: https://gamagroundwater.waterboards.ca.gov/gama/gamamap/public/GamaDataDisplay.asp?dataset=EDF&samp_date=&global_id=T0608101115&assigned_name=MW-13&store_num=
GeoTracker Data: https://geotracker.waterboards.ca.gov/profile_report.asp?cmd=MWEDFResults&global_id=T0608101115&assigned_name=MW-13

94
ESE
1/8 - 1/4 Mile
Lower

CA WELLS CAEDF0000048019

Well ID: T0608100632-MW-25 Well Type: MONITORING
Source: EDF Other Name: MW-25
GAMA PFAS Testing: Not Reported
Groundwater Quality Data: https://gamagroundwater.waterboards.ca.gov/gama/gamamap/public/GamaDataDisplay.asp?dataset=EDF&samp_date=&global_id=T0608100632&assigned_name=MW-25&store_num=
GeoTracker Data: https://geotracker.waterboards.ca.gov/profile_report.asp?cmd=MWEDFResults&global_id=T0608100632&assigned_name=MW-25

GEOCHECK® - PHYSICAL SETTING SOURCE MAP FINDINGS

Map ID
Direction
Distance
Elevation

Database EDR ID Number

E95
ENE
1/8 - 1/4 Mile
Lower

CA WELLS CAEDF0000013056

Well ID:	T0608100423-MW-14	Well Type:	MONITORING
Source:	EDF	Other Name:	MW-14
GAMA PFAS Testing:	Not Reported		
Groundwater Quality Data:	https://gamagroundwater.waterboards.ca.gov/gama/gamamap/public/GamaDataDisplay.asp?dataset=EDF&samp_date=&global_id=T0608100423&assigned_name=MW-14&store_num=		
GeoTracker Data:	https://geotracker.waterboards.ca.gov/profile_report.asp?cmd=MWEDFResults&global_id=T0608100423&assigned_name=MW-14		

96
NE
1/8 - 1/4 Mile
Lower

Site ID:	41-0166	AQUIFLOW	67954
Groundwater Flow:	WSW		
Shallow Water Depth:	5.98		
Deep Water Depth:	10.20		
Average Water Depth:	Not Reported		
Date:	01/04/1994		

F97
South
1/8 - 1/4 Mile
Higher

Site ID:	119117	AQUIFLOW	67620
Groundwater Flow:	Not Reported		
Shallow Water Depth:	15		
Deep Water Depth:	20		
Average Water Depth:	Not Reported		
Date:	06/24/1998		

G98
West
1/4 - 1/2 Mile
Higher

CA WELLS CAEDF0000003855

Well ID:	T0608125386-MW-4	Well Type:	MONITORING
Source:	EDF	Other Name:	MW-4
GAMA PFAS Testing:	Not Reported		
Groundwater Quality Data:	https://gamagroundwater.waterboards.ca.gov/gama/gamamap/public/GamaDataDisplay.asp?dataset=EDF&samp_date=&global_id=T0608125386&assigned_name=MW-4&store_num=		
GeoTracker Data:	https://geotracker.waterboards.ca.gov/profile_report.asp?cmd=MWEDFResults&global_id=T0608125386&assigned_name=MW-4		

H99
NW
1/4 - 1/2 Mile
Higher

CA WELLS CAEDF0000046260

Well ID:	SL1823H922-PZ-4	Well Type:	MONITORING
Source:	EDF	Other Name:	PZ-4
GAMA PFAS Testing:	Not Reported		
Groundwater Quality Data:	https://gamagroundwater.waterboards.ca.gov/gama/gamamap/public/GamaDataDisplay.asp?dataset=EDF&samp_date=&global_id=SL1823H922&assigned_name=PZ-4&store_num=		
GeoTracker Data:	https://geotracker.waterboards.ca.gov/profile_report.asp?cmd=MWEDFResults&global_id=SL1823H922&assigned_name=PZ-4		

GEOCHECK® - PHYSICAL SETTING SOURCE MAP FINDINGS

Map ID
Direction
Distance
Elevation

Database EDR ID Number

G100
West
1/4 - 1/2 Mile
Higher

CA WELLS CAEDF0000101841

Well ID:	T0608125386-MW-6	Well Type:	MONITORING
Source:	EDF	Other Name:	MW-6
GAMA PFAS Testing:	Not Reported		
Groundwater Quality Data:	https://gamagroundwater.waterboards.ca.gov/gama/gamamap/public/GamaDataDisplay.asp?dataset=EDF&samp_date=&global_id=T0608125386&assigned_name=MW-6&store_num=		
GeoTracker Data:	https://geotracker.waterboards.ca.gov/profile_report.asp?cmd=MWEDFResults&global_id=T0608125386&assigned_name=MW-6		

H101
WNW
1/4 - 1/2 Mile
Higher

CA WELLS CAEDF0000063488

Well ID:	SL1823H922-PZ-5	Well Type:	MONITORING
Source:	EDF	Other Name:	PZ-5
GAMA PFAS Testing:	Not Reported		
Groundwater Quality Data:	https://gamagroundwater.waterboards.ca.gov/gama/gamamap/public/GamaDataDisplay.asp?dataset=EDF&samp_date=&global_id=SL1823H922&assigned_name=PZ-5&store_num=		
GeoTracker Data:	https://geotracker.waterboards.ca.gov/profile_report.asp?cmd=MWEDFResults&global_id=SL1823H922&assigned_name=PZ-5		

G102
West
1/4 - 1/2 Mile
Higher

CA WELLS CAEDF0000035149

Well ID:	T0608125386-MW-1	Well Type:	MONITORING
Source:	EDF	Other Name:	MW-1
GAMA PFAS Testing:	Not Reported		
Groundwater Quality Data:	https://gamagroundwater.waterboards.ca.gov/gama/gamamap/public/GamaDataDisplay.asp?dataset=EDF&samp_date=&global_id=T0608125386&assigned_name=MW-1&store_num=		
GeoTracker Data:	https://geotracker.waterboards.ca.gov/profile_report.asp?cmd=MWEDFResults&global_id=T0608125386&assigned_name=MW-1		

G103
West
1/4 - 1/2 Mile
Higher

CA WELLS CAEDF0000089296

Well ID:	T0608125386-MW-3	Well Type:	MONITORING
Source:	EDF	Other Name:	MW-3
GAMA PFAS Testing:	Not Reported		
Groundwater Quality Data:	https://gamagroundwater.waterboards.ca.gov/gama/gamamap/public/GamaDataDisplay.asp?dataset=EDF&samp_date=&global_id=T0608125386&assigned_name=MW-3&store_num=		
GeoTracker Data:	https://geotracker.waterboards.ca.gov/profile_report.asp?cmd=MWEDFResults&global_id=T0608125386&assigned_name=MW-3		

GEOCHECK® - PHYSICAL SETTING SOURCE MAP FINDINGS

Map ID
Direction
Distance
Elevation

Database EDR ID Number

H104
NW
1/4 - 1/2 Mile
Higher

CA WELLS CAEDF0000098644

Well ID:	SL1823H922-PZ-2	Well Type:	MONITORING
Source:	EDF	Other Name:	PZ-2
GAMA PFAS Testing:	Not Reported		
Groundwater Quality Data:	https://gamagroundwater.waterboards.ca.gov/gama/gamamap/public/GamaDataDisplay.asp?dataset=EDF&samp_date=&global_id=SL1823H922&assigned_name=PZ-2&store_num=		
GeoTracker Data:	https://geotracker.waterboards.ca.gov/profile_report.asp?cmd=MWEDFResults&global_id=SL1823H922&assigned_name=PZ-2		

G105
West
1/4 - 1/2 Mile
Higher

CA WELLS CAEDF0000080342

Well ID:	T0608125386-MW-10	Well Type:	MONITORING
Source:	EDF	Other Name:	MW-10
GAMA PFAS Testing:	Not Reported		
Groundwater Quality Data:	https://gamagroundwater.waterboards.ca.gov/gama/gamamap/public/GamaDataDisplay.asp?dataset=EDF&samp_date=&global_id=T0608125386&assigned_name=MW-10&store_num=		
GeoTracker Data:	https://geotracker.waterboards.ca.gov/profile_report.asp?cmd=MWEDFResults&global_id=T0608125386&assigned_name=MW-10		

G106
West
1/4 - 1/2 Mile
Higher

CA WELLS CAEDF0000103786

Well ID:	T10000002679-MW-10	Well Type:	MONITORING
Source:	EDF	Other Name:	MW-10
GAMA PFAS Testing:	Not Reported		
Groundwater Quality Data:	https://gamagroundwater.waterboards.ca.gov/gama/gamamap/public/GamaDataDisplay.asp?dataset=EDF&samp_date=&global_id=T10000002679&assigned_name=MW-10&store_num=		
GeoTracker Data:	https://geotracker.waterboards.ca.gov/profile_report.asp?cmd=MWEDFResults&global_id=T10000002679&assigned_name=MW-10		

G107
West
1/4 - 1/2 Mile
Higher

CA WELLS CAEDF0000042291

Well ID:	T0608125386-AS-3	Well Type:	MONITORING
Source:	EDF	Other Name:	AS-3
GAMA PFAS Testing:	Not Reported		
Groundwater Quality Data:	https://gamagroundwater.waterboards.ca.gov/gama/gamamap/public/GamaDataDisplay.asp?dataset=EDF&samp_date=&global_id=T0608125386&assigned_name=AS-3&store_num=		
GeoTracker Data:	https://geotracker.waterboards.ca.gov/profile_report.asp?cmd=MWEDFResults&global_id=T0608125386&assigned_name=AS-3		

GEOCHECK® - PHYSICAL SETTING SOURCE MAP FINDINGS

Map ID
Direction
Distance
Elevation

Database EDR ID Number

G108
West
1/4 - 1/2 Mile
Higher

CA WELLS CAEDF0000072542

Well ID:	T0608125386-SVE-4	Well Type:	MONITORING
Source:	EDF	Other Name:	SVE-4
GAMA PFAS Testing:	Not Reported		
Groundwater Quality Data:	https://gamagroundwater.waterboards.ca.gov/gama/gamamap/public/GamaDataDisplay.asp?dataset=EDF&samp_date=&global_id=T0608125386&assigned_name=SVE-4&store_num=		
GeoTracker Data:	https://geotracker.waterboards.ca.gov/profile_report.asp?cmd=MWEDFResults&global_id=T0608125386&assigned_name=SVE-4		

G109
West
1/4 - 1/2 Mile
Higher

CA WELLS CAEDF0000072506

Well ID:	T0608125386-SVE-3	Well Type:	MONITORING
Source:	EDF	Other Name:	SVE-3
GAMA PFAS Testing:	Not Reported		
Groundwater Quality Data:	https://gamagroundwater.waterboards.ca.gov/gama/gamamap/public/GamaDataDisplay.asp?dataset=EDF&samp_date=&global_id=T0608125386&assigned_name=SVE-3&store_num=		
GeoTracker Data:	https://geotracker.waterboards.ca.gov/profile_report.asp?cmd=MWEDFResults&global_id=T0608125386&assigned_name=SVE-3		

I110
WNW
1/4 - 1/2 Mile
Higher

CA WELLS CAEDF0000079737

Well ID:	T0608125386-MW-5	Well Type:	MONITORING
Source:	EDF	Other Name:	MW-5
GAMA PFAS Testing:	Not Reported		
Groundwater Quality Data:	https://gamagroundwater.waterboards.ca.gov/gama/gamamap/public/GamaDataDisplay.asp?dataset=EDF&samp_date=&global_id=T0608125386&assigned_name=MW-5&store_num=		
GeoTracker Data:	https://geotracker.waterboards.ca.gov/profile_report.asp?cmd=MWEDFResults&global_id=T0608125386&assigned_name=MW-5		

F111
South
1/4 - 1/2 Mile
Higher

AQUIFLOW 67618

Site ID:	119117
Groundwater Flow:	Not Reported
Shallow Water Depth:	15
Deep Water Depth:	20
Average Water Depth:	Not Reported
Date:	06/24/1998

G112
West
1/4 - 1/2 Mile
Higher

CA WELLS CAEDF0000142693

Well ID:	T0608125386-SVE-5	Well Type:	MONITORING
Source:	EDF	Other Name:	SVE-5

GEOCHECK® - PHYSICAL SETTING SOURCE MAP FINDINGS

GAMA PFAS Testing: Not Reported
 Groundwater Quality Data: https://gamagroundwater.waterboards.ca.gov/gama/gamamap/public/GamaDataDisplay.asp?dataset=EDF&samp_date=&global_id=T0608125386&assigned_name=SVE-5&store_num=
 GeoTracker Data: https://geotracker.waterboards.ca.gov/profile_report.asp?cmd=MWEDFResults&global_id=T0608125386&assigned_name=SVE-5

G113
West
1/4 - 1/2 Mile
Higher

CA WELLS CAEDF0000045246

Well ID: T0608125386-AS-4 Well Type: MONITORING
 Source: EDF Other Name: AS-4
 GAMA PFAS Testing: Not Reported
 Groundwater Quality Data: https://gamagroundwater.waterboards.ca.gov/gama/gamamap/public/GamaDataDisplay.asp?dataset=EDF&samp_date=&global_id=T0608125386&assigned_name=AS-4&store_num=
 GeoTracker Data: https://geotracker.waterboards.ca.gov/profile_report.asp?cmd=MWEDFResults&global_id=T0608125386&assigned_name=AS-4

I114
West
1/4 - 1/2 Mile
Higher

CA WELLS CAEDF0000094454

Well ID: T0608125386-SVE-2 Well Type: MONITORING
 Source: EDF Other Name: SVE-2
 GAMA PFAS Testing: Not Reported
 Groundwater Quality Data: https://gamagroundwater.waterboards.ca.gov/gama/gamamap/public/GamaDataDisplay.asp?dataset=EDF&samp_date=&global_id=T0608125386&assigned_name=SVE-2&store_num=
 GeoTracker Data: https://geotracker.waterboards.ca.gov/profile_report.asp?cmd=MWEDFResults&global_id=T0608125386&assigned_name=SVE-2

I115
West
1/4 - 1/2 Mile
Higher

CA WELLS CAEDF0000095598

Well ID: T0608125386-AS-2 Well Type: MONITORING
 Source: EDF Other Name: AS-2
 GAMA PFAS Testing: Not Reported
 Groundwater Quality Data: https://gamagroundwater.waterboards.ca.gov/gama/gamamap/public/GamaDataDisplay.asp?dataset=EDF&samp_date=&global_id=T0608125386&assigned_name=AS-2&store_num=
 GeoTracker Data: https://geotracker.waterboards.ca.gov/profile_report.asp?cmd=MWEDFResults&global_id=T0608125386&assigned_name=AS-2

I116
West
1/4 - 1/2 Mile
Higher

CA WELLS CAEDF0000046863

Well ID: T0608125386-AS-1 Well Type: MONITORING
 Source: EDF Other Name: AS-1
 GAMA PFAS Testing: Not Reported
 Groundwater Quality Data: https://gamagroundwater.waterboards.ca.gov/gama/gamamap/public/GamaDataDisplay.asp?dataset=EDF&samp_date=&global_id=T0608125386&assigned_name=AS-1&store_num=

GEOCHECK® - PHYSICAL SETTING SOURCE MAP FINDINGS

GeoTracker Data: https://geotracker.waterboards.ca.gov/profile_report.asp?cmd=MWEDFResults&global_id=T0608125386&assigned_name=AS-1

I117
West
1/4 - 1/2 Mile
Higher

CA WELLS CAEDF0000077349

Well ID: T0608125386-MW-2 Well Type: MONITORING
Source: EDF Other Name: MW-2
GAMA PFAS Testing: Not Reported
Groundwater Quality Data: https://gamagroundwater.waterboards.ca.gov/gama/gamamap/public/GamaDataDisplay.asp?dataset=EDF&samp_date=&global_id=T0608125386&assigned_name=MW-2&store_num=
GeoTracker Data: https://geotracker.waterboards.ca.gov/profile_report.asp?cmd=MWEDFResults&global_id=T0608125386&assigned_name=MW-2

H118
WNW
1/4 - 1/2 Mile
Lower

CA WELLS CAEDF0000097755

Well ID: SL1823H922-PZ-1 Well Type: MONITORING
Source: EDF Other Name: PZ-1
GAMA PFAS Testing: Not Reported
Groundwater Quality Data: https://gamagroundwater.waterboards.ca.gov/gama/gamamap/public/GamaDataDisplay.asp?dataset=EDF&samp_date=&global_id=SL1823H922&assigned_name=PZ-1&store_num=
GeoTracker Data: https://geotracker.waterboards.ca.gov/profile_report.asp?cmd=MWEDFResults&global_id=SL1823H922&assigned_name=PZ-1

I119
West
1/4 - 1/2 Mile
Higher

CA WELLS CAEDF0000133708

Well ID: T0608125386-SVE-1 Well Type: MONITORING
Source: EDF Other Name: SVE-1
GAMA PFAS Testing: Not Reported
Groundwater Quality Data: https://gamagroundwater.waterboards.ca.gov/gama/gamamap/public/GamaDataDisplay.asp?dataset=EDF&samp_date=&global_id=T0608125386&assigned_name=SVE-1&store_num=
GeoTracker Data: https://geotracker.waterboards.ca.gov/profile_report.asp?cmd=MWEDFResults&global_id=T0608125386&assigned_name=SVE-1

H120
NW
1/4 - 1/2 Mile
Higher

CA WELLS CAEDF0000140423

Well ID: SL0608137877-MW-3 Well Type: MONITORING
Source: EDF Other Name: MW-3
GAMA PFAS Testing: Not Reported
Groundwater Quality Data: https://gamagroundwater.waterboards.ca.gov/gama/gamamap/public/GamaDataDisplay.asp?dataset=EDF&samp_date=&global_id=SL0608137877&assigned_name=MW-3&store_num=
GeoTracker Data: https://geotracker.waterboards.ca.gov/profile_report.asp?cmd=MWEDFResults&global_id=SL0608137877&assigned_name=MW-3

GEOCHECK® - PHYSICAL SETTING SOURCE MAP FINDINGS

Map ID
Direction
Distance
Elevation

Database EDR ID Number

H121
WNW
1/4 - 1/2 Mile
Lower

CA WELLS CAEDF0000017084

Well ID:	SL1823H922-MW-1	Well Type:	MONITORING
Source:	EDF	Other Name:	MW-1
GAMA PFAS Testing:	Not Reported		
Groundwater Quality Data:	https://gamagroundwater.waterboards.ca.gov/gama/gamamap/public/GamaDataDisplay.asp?dataset=EDF&samp_date=&global_id=SL1823H922&assigned_name=MW-1&store_num=		
GeoTracker Data:	https://geotracker.waterboards.ca.gov/profile_report.asp?cmd=MWEDFResults&global_id=SL1823H922&assigned_name=MW-1		

J122
WSW
1/4 - 1/2 Mile
Higher

AQUIFLOW 67820

Site ID:	41-0911
Groundwater Flow:	E
Shallow Water Depth:	10.79
Deep Water Depth:	17.56
Average Water Depth:	Not Reported
Date:	09/16/1996

H123
NW
1/4 - 1/2 Mile
Higher

CA WELLS CAEDF0000014896

Well ID:	SL1823H922-MW-2	Well Type:	MONITORING
Source:	EDF	Other Name:	MW-2
GAMA PFAS Testing:	Not Reported		
Groundwater Quality Data:	https://gamagroundwater.waterboards.ca.gov/gama/gamamap/public/GamaDataDisplay.asp?dataset=EDF&samp_date=&global_id=SL1823H922&assigned_name=MW-2&store_num=		
GeoTracker Data:	https://geotracker.waterboards.ca.gov/profile_report.asp?cmd=MWEDFResults&global_id=SL1823H922&assigned_name=MW-2		

H124
NW
1/4 - 1/2 Mile
Higher

CA WELLS CAEDF00000118335

Well ID:	SL0608137877-MW-1	Well Type:	MONITORING
Source:	EDF	Other Name:	MW-1
GAMA PFAS Testing:	Not Reported		
Groundwater Quality Data:	https://gamagroundwater.waterboards.ca.gov/gama/gamamap/public/GamaDataDisplay.asp?dataset=EDF&samp_date=&global_id=SL0608137877&assigned_name=MW-1&store_num=		
GeoTracker Data:	https://geotracker.waterboards.ca.gov/profile_report.asp?cmd=MWEDFResults&global_id=SL0608137877&assigned_name=MW-1		

K125
NW
1/4 - 1/2 Mile
Lower

CA WELLS CAEDF0000042713

Well ID:	SL0608137877-MW-2	Well Type:	MONITORING
Source:	EDF	Other Name:	MW-2

GEOCHECK® - PHYSICAL SETTING SOURCE MAP FINDINGS

GAMA PFAS Testing: Not Reported
 Groundwater Quality Data: https://gamagroundwater.waterboards.ca.gov/gama/gamamap/public/GamaDataDisplay.asp?dataset=EDF&samp_date=&global_id=SL0608137877&assigned_name=MW-2&store_num=
 GeoTracker Data: https://geotracker.waterboards.ca.gov/profile_report.asp?cmd=MWEDFResults&global_id=SL0608137877&assigned_name=MW-2

J126
West
1/4 - 1/2 Mile
Higher

Site ID:	41-0360	AQUIFLOW	67733
Groundwater Flow:	NNW		
Shallow Water Depth:	12.35		
Deep Water Depth:	24.62		
Average Water Depth:	Not Reported		
Date:	12/12/1998		

H127
NW
1/4 - 1/2 Mile
Higher

		CA WELLS	CAEDF0000012758
Well ID:	SL1823H922-MW-4	Well Type:	MONITORING
Source:	EDF	Other Name:	MW-4
GAMA PFAS Testing:	Not Reported		
Groundwater Quality Data:	https://gamagroundwater.waterboards.ca.gov/gama/gamamap/public/GamaDataDisplay.asp?dataset=EDF&samp_date=&global_id=SL1823H922&assigned_name=MW-4&store_num=		
GeoTracker Data:	https://geotracker.waterboards.ca.gov/profile_report.asp?cmd=MWEDFResults&global_id=SL1823H922&assigned_name=MW-4		

L128
SW
1/4 - 1/2 Mile
Higher

		CA WELLS	CAEDF0000050722
Well ID:	T0608100514-MW-4	Well Type:	MONITORING
Source:	EDF	Other Name:	MW-4
GAMA PFAS Testing:	Not Reported		
Groundwater Quality Data:	https://gamagroundwater.waterboards.ca.gov/gama/gamamap/public/GamaDataDisplay.asp?dataset=EDF&samp_date=&global_id=T0608100514&assigned_name=MW-4&store_num=		
GeoTracker Data:	https://geotracker.waterboards.ca.gov/profile_report.asp?cmd=MWEDFResults&global_id=T0608100514&assigned_name=MW-4		

K129
NW
1/4 - 1/2 Mile
Higher

		CA WELLS	CAEDF0000075516
Well ID:	SL1823H922-MW-3	Well Type:	MONITORING
Source:	EDF	Other Name:	MW-3
GAMA PFAS Testing:	Not Reported		
Groundwater Quality Data:	https://gamagroundwater.waterboards.ca.gov/gama/gamamap/public/GamaDataDisplay.asp?dataset=EDF&samp_date=&global_id=SL1823H922&assigned_name=MW-3&store_num=		
GeoTracker Data:	https://geotracker.waterboards.ca.gov/profile_report.asp?cmd=MWEDFResults&global_id=SL1823H922&assigned_name=MW-3		

GEOCHECK® - PHYSICAL SETTING SOURCE MAP FINDINGS

Map ID
Direction
Distance
Elevation

Database EDR ID Number

L130
SW
1/4 - 1/2 Mile
Higher

CA WELLS CAEDF0000042401

Well ID:	T0608100123-MW-7	Well Type:	MONITORING
Source:	EDF	Other Name:	MW-7
GAMA PFAS Testing:	Not Reported		
Groundwater Quality Data:	https://gamagroundwater.waterboards.ca.gov/gama/gamamap/public/GamaDataDisplay.asp?dataset=EDF&samp_date=&global_id=T0608100123&assigned_name=MW-7&store_num=		
GeoTracker Data:	https://geotracker.waterboards.ca.gov/profile_report.asp?cmd=MWEDFResults&global_id=T0608100123&assigned_name=MW-7		

L131
SW
1/4 - 1/2 Mile
Higher

CA WELLS CAEDF0000018900

Well ID:	T0608100514-LF-2	Well Type:	MONITORING
Source:	EDF	Other Name:	LF-2
GAMA PFAS Testing:	Not Reported		
Groundwater Quality Data:	https://gamagroundwater.waterboards.ca.gov/gama/gamamap/public/GamaDataDisplay.asp?dataset=EDF&samp_date=&global_id=T0608100514&assigned_name=LF-2&store_num=		
GeoTracker Data:	https://geotracker.waterboards.ca.gov/profile_report.asp?cmd=MWEDFResults&global_id=T0608100514&assigned_name=LF-2		

L132
SW
1/4 - 1/2 Mile
Higher

FRDS PWS CA4100569

PWS ID:	CA4100569	PWS type:	System Owner/Responsible Party
PWS name:	SAN MATEO UNION HIGH SCHOOL		
PWS address:	Not Reported	PWS city:	SAN MATEO
PWS state:	CA	PWS zip:	94401
PWS ID:	CA4100569	Activity status:	Active
Date system activated:	7706	Date system deactivated:	Not Reported
Retail population:	00000086	System name:	CSP BUTANO STATE PARK
System address:	SAN MATEO UNION HIGH SCHOOL		
System address:	CAROLYN & OAK GROVE	System city:	HALF MOON BAY
System state:	CA	System zip:	94019
Population served:	Under 101 Persons	Treatment:	Untreated
Latitude:	373347	Longitude:	1221927

PWS currently has or had major violation(s) or enforcement:Yes

Violation ID:	94V0001	Violation source ID:	Not Reported
PWS telephone:	Not Reported	Contaminant:	LEAD & COPPER RULE
Violation type:	Initial Tap Sampling for Pb and Cu		
Violation start date:	070193	Violation end date:	123193
Violation period (months):	006	Violation awareness date:	Not Reported
Major violator:	Not Reported		
Number of required samples:	Not Reported		
Analysis method:	Not Reported		
		Number of samples taken:	Not Reported
		Analysis result:	Not Reported

GEOCHECK® - PHYSICAL SETTING SOURCE MAP FINDINGS

Violation ID:	Not Reported	Orig Code:	F
Enforcemnt FY:	2000	Enforcement Action:	03/01/2000
Enforcement Detail:	Fed Compliance achieved	Enforcement Category:	Not Reported

L133
SW
1/4 - 1/2 Mile
Higher

CA WELLS CAEDF0000015737

Well ID:	T0608100514-MW-3	Well Type:	MONITORING
Source:	EDF	Other Name:	MW-3
GAMA PFAS Testing:	Not Reported		
Groundwater Quality Data:	https://gamagroundwater.waterboards.ca.gov/gama/gamamap/public/GamaDataDisplay.asp?dataset=EDF&samp_date=&global_id=T0608100514&assigned_name=MW-3&store_num=		
GeoTracker Data:	https://geotracker.waterboards.ca.gov/profile_report.asp?cmd=MWEDFResults&global_id=T0608100514&assigned_name=MW-3		

L134
SW
1/4 - 1/2 Mile
Higher

CA WELLS CAEDF0000007180

Well ID:	T0608100514-SVE-3	Well Type:	MONITORING
Source:	EDF	Other Name:	SVE-3
GAMA PFAS Testing:	Not Reported		
Groundwater Quality Data:	https://gamagroundwater.waterboards.ca.gov/gama/gamamap/public/GamaDataDisplay.asp?dataset=EDF&samp_date=&global_id=T0608100514&assigned_name=SVE-3&store_num=		
GeoTracker Data:	https://geotracker.waterboards.ca.gov/profile_report.asp?cmd=MWEDFResults&global_id=T0608100514&assigned_name=SVE-3		

L135
SW
1/4 - 1/2 Mile
Higher

CA WELLS CAEDF0000130915

Well ID:	T0608100514-MW-5	Well Type:	MONITORING
Source:	EDF	Other Name:	MW-5
GAMA PFAS Testing:	Not Reported		
Groundwater Quality Data:	https://gamagroundwater.waterboards.ca.gov/gama/gamamap/public/GamaDataDisplay.asp?dataset=EDF&samp_date=&global_id=T0608100514&assigned_name=MW-5&store_num=		
GeoTracker Data:	https://geotracker.waterboards.ca.gov/profile_report.asp?cmd=MWEDFResults&global_id=T0608100514&assigned_name=MW-5		

L136
SW
1/4 - 1/2 Mile
Higher

CA WELLS CAEDF0000125285

Well ID:	T0608100123-MW-2	Well Type:	MONITORING
Source:	EDF	Other Name:	MW-2
GAMA PFAS Testing:	Not Reported		
Groundwater Quality Data:	https://gamagroundwater.waterboards.ca.gov/gama/gamamap/public/GamaDataDisplay.asp?dataset=EDF&samp_date=&global_id=T0608100123&assigned_name=MW-2&store_num=		
GeoTracker Data:	https://geotracker.waterboards.ca.gov/profile_report.asp?cmd=MWEDFResults&global_id=T0608100123&assigned_name=MW-2		

GEOCHECK® - PHYSICAL SETTING SOURCE MAP FINDINGS

Map ID
Direction
Distance
Elevation

Database EDR ID Number

M137
South
1/4 - 1/2 Mile
Higher

Site ID: 110067
Groundwater Flow: NE
Shallow Water Depth: 18
Deep Water Depth: 19
Average Water Depth: Not Reported
Date: 06/01/1998

AQUIFLOW 67679

M138
SSE
1/4 - 1/2 Mile
Higher

Site ID: 110067
Groundwater Flow: NE
Shallow Water Depth: 18
Deep Water Depth: 19
Average Water Depth: Not Reported
Date: 06/01/1998

AQUIFLOW 67681

L139
SW
1/4 - 1/2 Mile
Higher

Well ID: T0608100514-SVE-1 Well Type: MONITORING
Source: EDF Other Name: SVE-1
GAMA PFAS Testing: Not Reported
Groundwater Quality Data: https://gamagroundwater.waterboards.ca.gov/gama/gamamap/public/GamaDataDisplay.asp?dataset=EDF&samp_date=&global_id=T0608100514&assigned_name=SVE-1&store_num=
GeoTracker Data: https://geotracker.waterboards.ca.gov/profile_report.asp?cmd=MWEDFResults&global_id=T0608100514&assigned_name=SVE-1

CA WELLS CAEDF0000121157

L140
SW
1/4 - 1/2 Mile
Higher

Well ID: T0608100514-SVE-2 Well Type: MONITORING
Source: EDF Other Name: SVE-2
GAMA PFAS Testing: Not Reported
Groundwater Quality Data: https://gamagroundwater.waterboards.ca.gov/gama/gamamap/public/GamaDataDisplay.asp?dataset=EDF&samp_date=&global_id=T0608100514&assigned_name=SVE-2&store_num=
GeoTracker Data: https://geotracker.waterboards.ca.gov/profile_report.asp?cmd=MWEDFResults&global_id=T0608100514&assigned_name=SVE-2

CA WELLS CAEDF0000058452

L141
SW
1/4 - 1/2 Mile
Higher

Well ID: T0608100123-MW-8 Well Type: MONITORING
Source: EDF Other Name: MW-8
GAMA PFAS Testing: Not Reported
Groundwater Quality Data: https://gamagroundwater.waterboards.ca.gov/gama/gamamap/public/GamaDataDisplay.asp?dataset=EDF&samp_date=&global_id=T0608100123&assigned_name=MW-8&store_num=
GeoTracker Data: https://geotracker.waterboards.ca.gov/profile_report.asp?cmd=MWEDFResults&global_id=T0608100123&assigned_name=MW-8

CA WELLS CAEDF0000082757

GEOCHECK® - PHYSICAL SETTING SOURCE MAP FINDINGS

Map ID
Direction
Distance
Elevation

Database EDR ID Number

L142
SW
1/4 - 1/2 Mile
Higher

FED USGS USGS40000183813

Organization ID:	USGS-CA		
Organization Name:	USGS California Water Science Center		
Monitor Location:	004S004W20P001M	Type:	Well
Description:	Not Reported	HUC:	18050004
Drainage Area:	Not Reported	Drainage Area Units:	Not Reported
Contrib Drainage Area:	Not Reported	Contrib Drainage Area Unts:	Not Reported
Aquifer:	California Coastal Basin aquifers		
Formation Type:	Not Reported	Aquifer Type:	Not Reported
Construction Date:	19880422	Well Depth:	56
Well Depth Units:	ft	Well Hole Depth:	60
Well Hole Depth Units:	ft		

L143
SW
1/4 - 1/2 Mile
Higher

FED USGS USGS40000183814

Organization ID:	USGS-CA		
Organization Name:	USGS California Water Science Center		
Monitor Location:	004S004W20P002M	Type:	Well
Description:	Not Reported	HUC:	18050004
Drainage Area:	Not Reported	Drainage Area Units:	Not Reported
Contrib Drainage Area:	Not Reported	Contrib Drainage Area Unts:	Not Reported
Aquifer:	California Coastal Basin aquifers		
Formation Type:	Not Reported	Aquifer Type:	Not Reported
Construction Date:	19880422	Well Depth:	56
Well Depth Units:	ft	Well Hole Depth:	60
Well Hole Depth Units:	ft		

L144
SW
1/4 - 1/2 Mile
Higher

CA WELLS CAEDF0000092783

Well ID:	T0608100123-MW-10	Well Type:	MONITORING
Source:	EDF	Other Name:	MW-10
GAMA PFAS Testing:	Not Reported		
Groundwater Quality Data:	https://gamagroundwater.waterboards.ca.gov/gama/gamamap/public/GamaDataDisplay.asp?dataset=EDF&samp_date=&global_id=T0608100123&assigned_name=MW-10&store_num=		
GeoTracker Data:	https://geotracker.waterboards.ca.gov/profile_report.asp?cmd=MWEDFResults&global_id=T0608100123&assigned_name=MW-10		

L145
SW
1/4 - 1/2 Mile
Higher

CA WELLS CAEDF0000128358

Well ID:	T0608100123-MW-9	Well Type:	MONITORING
Source:	EDF	Other Name:	MW-9

GEOCHECK® - PHYSICAL SETTING SOURCE MAP FINDINGS

GAMA PFAS Testing: Not Reported
 Groundwater Quality Data: https://gamagroundwater.waterboards.ca.gov/gama/gamamap/public/GamaDataDisplay.asp?dataset=EDF&samp_date=&global_id=T0608100123&assigned_name=MW-9&store_num=
 GeoTracker Data: https://geotracker.waterboards.ca.gov/profile_report.asp?cmd=MWEDFResults&global_id=T0608100123&assigned_name=MW-9

L146
SW
 1/4 - 1/2 Mile
 Higher

CA WELLS CAEDF0000049269

Well ID: T0608100123-MW-6 Well Type: MONITORING
 Source: EDF Other Name: MW-6
 GAMA PFAS Testing: Not Reported
 Groundwater Quality Data: https://gamagroundwater.waterboards.ca.gov/gama/gamamap/public/GamaDataDisplay.asp?dataset=EDF&samp_date=&global_id=T0608100123&assigned_name=MW-6&store_num=
 GeoTracker Data: https://geotracker.waterboards.ca.gov/profile_report.asp?cmd=MWEDFResults&global_id=T0608100123&assigned_name=MW-6

L147
SW
 1/4 - 1/2 Mile
 Higher

CA WELLS CAEDF0000087817

Well ID: T0608100123-MW-11 Well Type: MONITORING
 Source: EDF Other Name: MW-11
 GAMA PFAS Testing: Not Reported
 Groundwater Quality Data: https://gamagroundwater.waterboards.ca.gov/gama/gamamap/public/GamaDataDisplay.asp?dataset=EDF&samp_date=&global_id=T0608100123&assigned_name=MW-11&store_num=
 GeoTracker Data: https://geotracker.waterboards.ca.gov/profile_report.asp?cmd=MWEDFResults&global_id=T0608100123&assigned_name=MW-11

L148
SW
 1/4 - 1/2 Mile
 Higher

CA WELLS CAEDF0000064482

Well ID: T0608100123-MW-3 Well Type: MONITORING
 Source: EDF Other Name: MW-3
 GAMA PFAS Testing: Not Reported
 Groundwater Quality Data: https://gamagroundwater.waterboards.ca.gov/gama/gamamap/public/GamaDataDisplay.asp?dataset=EDF&samp_date=&global_id=T0608100123&assigned_name=MW-3&store_num=
 GeoTracker Data: https://geotracker.waterboards.ca.gov/profile_report.asp?cmd=MWEDFResults&global_id=T0608100123&assigned_name=MW-3

L149
SW
 1/4 - 1/2 Mile
 Higher

CA WELLS CAEDF0000052349

Well ID: T0608100123-MW-4 Well Type: MONITORING
 Source: EDF Other Name: MW-4
 GAMA PFAS Testing: Not Reported
 Groundwater Quality Data: https://gamagroundwater.waterboards.ca.gov/gama/gamamap/public/GamaDataDisplay.asp?dataset=EDF&samp_date=&global_id=T0608100123&assigned_name=MW-4&store_num=

GEOCHECK® - PHYSICAL SETTING SOURCE MAP FINDINGS

GeoTracker Data: https://geotracker.waterboards.ca.gov/profile_report.asp?cmd=MWEDFResults&global_id=T0608100123&assigned_name=MW-4

**L150
SW
1/4 - 1/2 Mile
Higher**

CA WELLS CAEDF0000007962

Well ID:	T0608100123-MW-5	Well Type:	MONITORING
Source:	EDF	Other Name:	MW-5
GAMA PFAS Testing:	Not Reported		
Groundwater Quality Data:	https://gamagroundwater.waterboards.ca.gov/gama/gamamap/public/GamaDataDisplay.asp?dataset=EDF&samp_date=&global_id=T0608100123&assigned_name=MW-5&store_num=		
GeoTracker Data:	https://geotracker.waterboards.ca.gov/profile_report.asp?cmd=MWEDFResults&global_id=T0608100123&assigned_name=MW-5		

**L151
SW
1/4 - 1/2 Mile
Higher**

CA WELLS CAEDF0000143746

Well ID:	T0608100514-LF-1	Well Type:	MONITORING
Source:	EDF	Other Name:	LF-1
GAMA PFAS Testing:	Not Reported		
Groundwater Quality Data:	https://gamagroundwater.waterboards.ca.gov/gama/gamamap/public/GamaDataDisplay.asp?dataset=EDF&samp_date=&global_id=T0608100514&assigned_name=LF-1&store_num=		
GeoTracker Data:	https://geotracker.waterboards.ca.gov/profile_report.asp?cmd=MWEDFResults&global_id=T0608100514&assigned_name=LF-1		

**L152
SW
1/4 - 1/2 Mile
Higher**

CA WELLS CAEDF0000040049

Well ID:	T0608100123-MW-1	Well Type:	MONITORING
Source:	EDF	Other Name:	MW-1
GAMA PFAS Testing:	Not Reported		
Groundwater Quality Data:	https://gamagroundwater.waterboards.ca.gov/gama/gamamap/public/GamaDataDisplay.asp?dataset=EDF&samp_date=&global_id=T0608100123&assigned_name=MW-1&store_num=		
GeoTracker Data:	https://geotracker.waterboards.ca.gov/profile_report.asp?cmd=MWEDFResults&global_id=T0608100123&assigned_name=MW-1		

**L153
SW
1/4 - 1/2 Mile
Higher**

CA WELLS CAEDF0000016939

Well ID:	T0608100514-MW-6	Well Type:	MONITORING
Source:	EDF	Other Name:	MW-6
GAMA PFAS Testing:	Not Reported		
Groundwater Quality Data:	https://gamagroundwater.waterboards.ca.gov/gama/gamamap/public/GamaDataDisplay.asp?dataset=EDF&samp_date=&global_id=T0608100514&assigned_name=MW-6&store_num=		
GeoTracker Data:	https://geotracker.waterboards.ca.gov/profile_report.asp?cmd=MWEDFResults&global_id=T0608100514&assigned_name=MW-6		

GEOCHECK® - PHYSICAL SETTING SOURCE MAP FINDINGS

Map ID
Direction
Distance
Elevation

Database EDR ID Number

L154
SW
1/4 - 1/2 Mile
Higher

CA WELLS CAEDF0000033211

Well ID:	T0608100338-MW-8	Well Type:	MONITORING
Source:	EDF	Other Name:	MW-8
GAMA PFAS Testing:	Not Reported		
Groundwater Quality Data:	https://gamagroundwater.waterboards.ca.gov/gama/gamamap/public/GamaDataDisplay.asp?dataset=EDF&samp_date=&global_id=T0608100338&assigned_name=MW-8&store_num=		
GeoTracker Data:	https://geotracker.waterboards.ca.gov/profile_report.asp?cmd=MWEDFResults&global_id=T0608100338&assigned_name=MW-8		

L155
SW
1/4 - 1/2 Mile
Higher

CA WELLS CAEDF0000135487

Well ID:	T0608100338-MW-6	Well Type:	MONITORING
Source:	EDF	Other Name:	MW-6
GAMA PFAS Testing:	Not Reported		
Groundwater Quality Data:	https://gamagroundwater.waterboards.ca.gov/gama/gamamap/public/GamaDataDisplay.asp?dataset=EDF&samp_date=&global_id=T0608100338&assigned_name=MW-6&store_num=		
GeoTracker Data:	https://geotracker.waterboards.ca.gov/profile_report.asp?cmd=MWEDFResults&global_id=T0608100338&assigned_name=MW-6		

L156
SW
1/4 - 1/2 Mile
Higher

CA WELLS CAEDF0000023074

Well ID:	T0608100338-MW-9	Well Type:	MONITORING
Source:	EDF	Other Name:	MW-9
GAMA PFAS Testing:	Not Reported		
Groundwater Quality Data:	https://gamagroundwater.waterboards.ca.gov/gama/gamamap/public/GamaDataDisplay.asp?dataset=EDF&samp_date=&global_id=T0608100338&assigned_name=MW-9&store_num=		
GeoTracker Data:	https://geotracker.waterboards.ca.gov/profile_report.asp?cmd=MWEDFResults&global_id=T0608100338&assigned_name=MW-9		

L157
SW
1/4 - 1/2 Mile
Higher

CA WELLS CAEDF0000067632

Well ID:	T0608100338-GP-8	Well Type:	MONITORING
Source:	EDF	Other Name:	GP-8
GAMA PFAS Testing:	Not Reported		
Groundwater Quality Data:	https://gamagroundwater.waterboards.ca.gov/gama/gamamap/public/GamaDataDisplay.asp?dataset=EDF&samp_date=&global_id=T0608100338&assigned_name=GP-8&store_num=		
GeoTracker Data:	https://geotracker.waterboards.ca.gov/profile_report.asp?cmd=MWEDFResults&global_id=T0608100338&assigned_name=GP-8		

GEOCHECK® - PHYSICAL SETTING SOURCE MAP FINDINGS

Map ID
Direction
Distance
Elevation

Database EDR ID Number

L158
SW
1/4 - 1/2 Mile
Higher

CA WELLS CAEDF0000062770

Well ID:	T0608100338-EX-1	Well Type:	MONITORING
Source:	EDF	Other Name:	EX-1
GAMA PFAS Testing:	Not Reported		
Groundwater Quality Data:	https://gamagroundwater.waterboards.ca.gov/gama/gamamap/public/GamaDataDisplay.asp?dataset=EDF&samp_date=&global_id=T0608100338&assigned_name=EX-1&store_num=		
GeoTracker Data:	https://geotracker.waterboards.ca.gov/profile_report.asp?cmd=MWEDFResults&global_id=T0608100338&assigned_name=EX-1		

L159
SW
1/4 - 1/2 Mile
Higher

CA WELLS CAEDF0000052523

Well ID:	T0608100338-SVE-5	Well Type:	MONITORING
Source:	EDF	Other Name:	SVE-5
GAMA PFAS Testing:	Not Reported		
Groundwater Quality Data:	https://gamagroundwater.waterboards.ca.gov/gama/gamamap/public/GamaDataDisplay.asp?dataset=EDF&samp_date=&global_id=T0608100338&assigned_name=SVE-5&store_num=		
GeoTracker Data:	https://geotracker.waterboards.ca.gov/profile_report.asp?cmd=MWEDFResults&global_id=T0608100338&assigned_name=SVE-5		

L160
SW
1/4 - 1/2 Mile
Higher

CA WELLS CAEDF0000106700

Well ID:	T0608100338-MW-7	Well Type:	MONITORING
Source:	EDF	Other Name:	MW-7
GAMA PFAS Testing:	Not Reported		
Groundwater Quality Data:	https://gamagroundwater.waterboards.ca.gov/gama/gamamap/public/GamaDataDisplay.asp?dataset=EDF&samp_date=&global_id=T0608100338&assigned_name=MW-7&store_num=		
GeoTracker Data:	https://geotracker.waterboards.ca.gov/profile_report.asp?cmd=MWEDFResults&global_id=T0608100338&assigned_name=MW-7		

L161
SW
1/4 - 1/2 Mile
Higher

CA WELLS CAEDF0000103690

Well ID:	T0608100338-AS-5	Well Type:	MONITORING
Source:	EDF	Other Name:	AS-5
GAMA PFAS Testing:	Not Reported		
Groundwater Quality Data:	https://gamagroundwater.waterboards.ca.gov/gama/gamamap/public/GamaDataDisplay.asp?dataset=EDF&samp_date=&global_id=T0608100338&assigned_name=AS-5&store_num=		
GeoTracker Data:	https://geotracker.waterboards.ca.gov/profile_report.asp?cmd=MWEDFResults&global_id=T0608100338&assigned_name=AS-5		

GEOCHECK® - PHYSICAL SETTING SOURCE MAP FINDINGS

Map ID
Direction
Distance
Elevation

Database EDR ID Number

L162
SW
1/4 - 1/2 Mile
Higher

CA WELLS CAEDF0000044788

Well ID:	T0608100338-MW-10	Well Type:	MONITORING
Source:	EDF	Other Name:	MW-10
GAMA PFAS Testing:	Not Reported		
Groundwater Quality Data:	https://gamagroundwater.waterboards.ca.gov/gama/gamamap/public/GamaDataDisplay.asp?dataset=EDF&samp_date=&global_id=T0608100338&assigned_name=MW-10&store_num=		
GeoTracker Data:	https://geotracker.waterboards.ca.gov/profile_report.asp?cmd=MWEDFResults&global_id=T0608100338&assigned_name=MW-10		

L163
SW
1/4 - 1/2 Mile
Higher

CA WELLS CAEDF0000103622

Well ID:	T0608100338-RW-5R	Well Type:	MONITORING
Source:	EDF	Other Name:	RW-5R
GAMA PFAS Testing:	Not Reported		
Groundwater Quality Data:	https://gamagroundwater.waterboards.ca.gov/gama/gamamap/public/GamaDataDisplay.asp?dataset=EDF&samp_date=&global_id=T0608100338&assigned_name=RW-5R&store_num=		
GeoTracker Data:	https://geotracker.waterboards.ca.gov/profile_report.asp?cmd=MWEDFResults&global_id=T0608100338&assigned_name=RW-5R		

L164
SW
1/4 - 1/2 Mile
Higher

CA WELLS CAEDF0000072594

Well ID:	T0608100338-RW-2	Well Type:	MONITORING
Source:	EDF	Other Name:	RW-2
GAMA PFAS Testing:	Not Reported		
Groundwater Quality Data:	https://gamagroundwater.waterboards.ca.gov/gama/gamamap/public/GamaDataDisplay.asp?dataset=EDF&samp_date=&global_id=T0608100338&assigned_name=RW-2&store_num=		
GeoTracker Data:	https://geotracker.waterboards.ca.gov/profile_report.asp?cmd=MWEDFResults&global_id=T0608100338&assigned_name=RW-2		

L165
SW
1/4 - 1/2 Mile
Higher

CA WELLS CAEDF0000039589

Well ID:	T0608100338-RW-2R	Well Type:	MONITORING
Source:	EDF	Other Name:	RW-2R
GAMA PFAS Testing:	Not Reported		
Groundwater Quality Data:	https://gamagroundwater.waterboards.ca.gov/gama/gamamap/public/GamaDataDisplay.asp?dataset=EDF&samp_date=&global_id=T0608100338&assigned_name=RW-2R&store_num=		
GeoTracker Data:	https://geotracker.waterboards.ca.gov/profile_report.asp?cmd=MWEDFResults&global_id=T0608100338&assigned_name=RW-2R		

GEOCHECK® - PHYSICAL SETTING SOURCE MAP FINDINGS

Map ID
Direction
Distance
Elevation

Database EDR ID Number

L166
SW
1/4 - 1/2 Mile
Higher

CA WELLS CAEDF0000123946

Well ID:	T0608100338-RW-1	Well Type:	MONITORING
Source:	EDF	Other Name:	RW-1
GAMA PFAS Testing:	Not Reported		
Groundwater Quality Data:	https://gamagroundwater.waterboards.ca.gov/gama/gamamap/public/GamaDataDisplay.asp?dataset=EDF&samp_date=&global_id=T0608100338&assigned_name=RW-1&store_num=		
GeoTracker Data:	https://geotracker.waterboards.ca.gov/profile_report.asp?cmd=MWEDFResults&global_id=T0608100338&assigned_name=RW-1		

L167
SW
1/4 - 1/2 Mile
Higher

CA WELLS CAEDF0000096921

Well ID:	T0608100338-AS-4	Well Type:	MONITORING
Source:	EDF	Other Name:	AS-4
GAMA PFAS Testing:	Not Reported		
Groundwater Quality Data:	https://gamagroundwater.waterboards.ca.gov/gama/gamamap/public/GamaDataDisplay.asp?dataset=EDF&samp_date=&global_id=T0608100338&assigned_name=AS-4&store_num=		
GeoTracker Data:	https://geotracker.waterboards.ca.gov/profile_report.asp?cmd=MWEDFResults&global_id=T0608100338&assigned_name=AS-4		

L168
SW
1/4 - 1/2 Mile
Higher

CA WELLS CAEDF0000083356

Well ID:	T0608100338-SVE-4	Well Type:	MONITORING
Source:	EDF	Other Name:	SVE-4
GAMA PFAS Testing:	Not Reported		
Groundwater Quality Data:	https://gamagroundwater.waterboards.ca.gov/gama/gamamap/public/GamaDataDisplay.asp?dataset=EDF&samp_date=&global_id=T0608100338&assigned_name=SVE-4&store_num=		
GeoTracker Data:	https://geotracker.waterboards.ca.gov/profile_report.asp?cmd=MWEDFResults&global_id=T0608100338&assigned_name=SVE-4		

L169
SW
1/4 - 1/2 Mile
Higher

CA WELLS CAEDF0000066062

Well ID:	T0608100338-MW-4	Well Type:	MONITORING
Source:	EDF	Other Name:	MW-4
GAMA PFAS Testing:	Not Reported		
Groundwater Quality Data:	https://gamagroundwater.waterboards.ca.gov/gama/gamamap/public/GamaDataDisplay.asp?dataset=EDF&samp_date=&global_id=T0608100338&assigned_name=MW-4&store_num=		
GeoTracker Data:	https://geotracker.waterboards.ca.gov/profile_report.asp?cmd=MWEDFResults&global_id=T0608100338&assigned_name=MW-4		

GEOCHECK® - PHYSICAL SETTING SOURCE MAP FINDINGS

Map ID
Direction
Distance
Elevation

Database EDR ID Number

L170
SW
1/4 - 1/2 Mile
Higher

CA WELLS CAEDF0000103840

Well ID:	T0608100338-RW-3	Well Type:	MONITORING
Source:	EDF	Other Name:	RW-3
GAMA PFAS Testing:	Not Reported		
Groundwater Quality Data:	https://gamagroundwater.waterboards.ca.gov/gama/gamamap/public/GamaDataDisplay.asp?dataset=EDF&samp_date=&global_id=T0608100338&assigned_name=RW-3&store_num=		
GeoTracker Data:	https://geotracker.waterboards.ca.gov/profile_report.asp?cmd=MWEDFResults&global_id=T0608100338&assigned_name=RW-3		

L171
SW
1/4 - 1/2 Mile
Higher

CA WELLS CAEDF0000105959

Well ID:	T0608100338-SVE-2	Well Type:	MONITORING
Source:	EDF	Other Name:	SVE-2
GAMA PFAS Testing:	Not Reported		
Groundwater Quality Data:	https://gamagroundwater.waterboards.ca.gov/gama/gamamap/public/GamaDataDisplay.asp?dataset=EDF&samp_date=&global_id=T0608100338&assigned_name=SVE-2&store_num=		
GeoTracker Data:	https://geotracker.waterboards.ca.gov/profile_report.asp?cmd=MWEDFResults&global_id=T0608100338&assigned_name=SVE-2		

L172
SW
1/4 - 1/2 Mile
Higher

CA WELLS CAEDF0000048762

Well ID:	T0608100338-AS-2	Well Type:	MONITORING
Source:	EDF	Other Name:	AS-2
GAMA PFAS Testing:	Not Reported		
Groundwater Quality Data:	https://gamagroundwater.waterboards.ca.gov/gama/gamamap/public/GamaDataDisplay.asp?dataset=EDF&samp_date=&global_id=T0608100338&assigned_name=AS-2&store_num=		
GeoTracker Data:	https://geotracker.waterboards.ca.gov/profile_report.asp?cmd=MWEDFResults&global_id=T0608100338&assigned_name=AS-2		

L173
SW
1/4 - 1/2 Mile
Higher

CA WELLS CAEDF0000056312

Well ID:	T0608100338-SVE-3	Well Type:	MONITORING
Source:	EDF	Other Name:	SVE-3
GAMA PFAS Testing:	Not Reported		
Groundwater Quality Data:	https://gamagroundwater.waterboards.ca.gov/gama/gamamap/public/GamaDataDisplay.asp?dataset=EDF&samp_date=&global_id=T0608100338&assigned_name=SVE-3&store_num=		
GeoTracker Data:	https://geotracker.waterboards.ca.gov/profile_report.asp?cmd=MWEDFResults&global_id=T0608100338&assigned_name=SVE-3		

GEOCHECK® - PHYSICAL SETTING SOURCE MAP FINDINGS

Map ID
Direction
Distance
Elevation

Database EDR ID Number

L174
SW
1/4 - 1/2 Mile
Higher

CA WELLS CAEDF0000122984

Well ID:	T0608100338-AS-3	Well Type:	MONITORING
Source:	EDF	Other Name:	AS-3
GAMA PFAS Testing:	Not Reported		
Groundwater Quality Data:	https://gamagroundwater.waterboards.ca.gov/gama/gamamap/public/GamaDataDisplay.asp?dataset=EDF&samp_date=&global_id=T0608100338&assigned_name=AS-3&store_num=		
GeoTracker Data:	https://geotracker.waterboards.ca.gov/profile_report.asp?cmd=MWEDFResults&global_id=T0608100338&assigned_name=AS-3		

L175
SW
1/4 - 1/2 Mile
Higher

CA WELLS CAEDF0000126693

Well ID:	T0608100338-RW-5	Well Type:	MONITORING
Source:	EDF	Other Name:	RW-5
GAMA PFAS Testing:	Not Reported		
Groundwater Quality Data:	https://gamagroundwater.waterboards.ca.gov/gama/gamamap/public/GamaDataDisplay.asp?dataset=EDF&samp_date=&global_id=T0608100338&assigned_name=RW-5&store_num=		
GeoTracker Data:	https://geotracker.waterboards.ca.gov/profile_report.asp?cmd=MWEDFResults&global_id=T0608100338&assigned_name=RW-5		

L176
SW
1/4 - 1/2 Mile
Higher

CA WELLS CAEDF0000081519

Well ID:	T0608100338-MW-5	Well Type:	MONITORING
Source:	EDF	Other Name:	MW-5
GAMA PFAS Testing:	Not Reported		
Groundwater Quality Data:	https://gamagroundwater.waterboards.ca.gov/gama/gamamap/public/GamaDataDisplay.asp?dataset=EDF&samp_date=&global_id=T0608100338&assigned_name=MW-5&store_num=		
GeoTracker Data:	https://geotracker.waterboards.ca.gov/profile_report.asp?cmd=MWEDFResults&global_id=T0608100338&assigned_name=MW-5		

L177
SW
1/4 - 1/2 Mile
Higher

CA WELLS CAEDF0000125973

Well ID:	T0608100338-MW-12	Well Type:	MONITORING
Source:	EDF	Other Name:	MW-12
GAMA PFAS Testing:	Not Reported		
Groundwater Quality Data:	https://gamagroundwater.waterboards.ca.gov/gama/gamamap/public/GamaDataDisplay.asp?dataset=EDF&samp_date=&global_id=T0608100338&assigned_name=MW-12&store_num=		
GeoTracker Data:	https://geotracker.waterboards.ca.gov/profile_report.asp?cmd=MWEDFResults&global_id=T0608100338&assigned_name=MW-12		

GEOCHECK® - PHYSICAL SETTING SOURCE MAP FINDINGS

Map ID
Direction
Distance
Elevation

Database EDR ID Number

L178
SW
1/4 - 1/2 Mile
Higher

CA WELLS CAEDF0000057585

Well ID:	T0608100338-RW-4R	Well Type:	MONITORING
Source:	EDF	Other Name:	RW-4R
GAMA PFAS Testing:	Not Reported		
Groundwater Quality Data:	https://gamagroundwater.waterboards.ca.gov/gama/gamamap/public/GamaDataDisplay.asp?dataset=EDF&samp_date=&global_id=T0608100338&assigned_name=RW-4R&store_num=		
GeoTracker Data:	https://geotracker.waterboards.ca.gov/profile_report.asp?cmd=MWEDFResults&global_id=T0608100338&assigned_name=RW-4R		

L179
SW
1/4 - 1/2 Mile
Higher

CA WELLS CAEDF0000112269

Well ID:	T0608100338-RW-4	Well Type:	MONITORING
Source:	EDF	Other Name:	RW-4
GAMA PFAS Testing:	Not Reported		
Groundwater Quality Data:	https://gamagroundwater.waterboards.ca.gov/gama/gamamap/public/GamaDataDisplay.asp?dataset=EDF&samp_date=&global_id=T0608100338&assigned_name=RW-4&store_num=		
GeoTracker Data:	https://geotracker.waterboards.ca.gov/profile_report.asp?cmd=MWEDFResults&global_id=T0608100338&assigned_name=RW-4		

L180
SW
1/4 - 1/2 Mile
Higher

CA WELLS CAEDF0000004486

Well ID:	T0608100338-AS-1	Well Type:	MONITORING
Source:	EDF	Other Name:	AS-1
GAMA PFAS Testing:	Not Reported		
Groundwater Quality Data:	https://gamagroundwater.waterboards.ca.gov/gama/gamamap/public/GamaDataDisplay.asp?dataset=EDF&samp_date=&global_id=T0608100338&assigned_name=AS-1&store_num=		
GeoTracker Data:	https://geotracker.waterboards.ca.gov/profile_report.asp?cmd=MWEDFResults&global_id=T0608100338&assigned_name=AS-1		

L181
SW
1/4 - 1/2 Mile
Higher

CA WELLS CAEDF0000021284

Well ID:	T0608100338-SVE-1	Well Type:	MONITORING
Source:	EDF	Other Name:	SVE-1
GAMA PFAS Testing:	Not Reported		
Groundwater Quality Data:	https://gamagroundwater.waterboards.ca.gov/gama/gamamap/public/GamaDataDisplay.asp?dataset=EDF&samp_date=&global_id=T0608100338&assigned_name=SVE-1&store_num=		
GeoTracker Data:	https://geotracker.waterboards.ca.gov/profile_report.asp?cmd=MWEDFResults&global_id=T0608100338&assigned_name=SVE-1		

GEOCHECK® - PHYSICAL SETTING SOURCE MAP FINDINGS

Map ID
Direction
Distance
Elevation

Database EDR ID Number

L182
SW
1/4 - 1/2 Mile
Higher

CA WELLS CAEDF0000079662

Well ID:	T0608100338-GP-7	Well Type:	MONITORING
Source:	EDF	Other Name:	GP-7
GAMA PFAS Testing:	Not Reported		
Groundwater Quality Data:	https://gamagroundwater.waterboards.ca.gov/gama/gamamap/public/GamaDataDisplay.asp?dataset=EDF&samp_date=&global_id=T0608100338&assigned_name=GP-7&store_num=		
GeoTracker Data:	https://geotracker.waterboards.ca.gov/profile_report.asp?cmd=MWEDFResults&global_id=T0608100338&assigned_name=GP-7		

L183
SW
1/4 - 1/2 Mile
Higher

CA WELLS CAEDF0000127897

Well ID:	T0608100338-MW-11	Well Type:	MONITORING
Source:	EDF	Other Name:	MW-11
GAMA PFAS Testing:	Not Reported		
Groundwater Quality Data:	https://gamagroundwater.waterboards.ca.gov/gama/gamamap/public/GamaDataDisplay.asp?dataset=EDF&samp_date=&global_id=T0608100338&assigned_name=MW-11&store_num=		
GeoTracker Data:	https://geotracker.waterboards.ca.gov/profile_report.asp?cmd=MWEDFResults&global_id=T0608100338&assigned_name=MW-11		

L184
SW
1/4 - 1/2 Mile
Higher

CA WELLS CAEDF0000121263

Well ID:	T0608100338-MW-3	Well Type:	MONITORING
Source:	EDF	Other Name:	MW-3
GAMA PFAS Testing:	Not Reported		
Groundwater Quality Data:	https://gamagroundwater.waterboards.ca.gov/gama/gamamap/public/GamaDataDisplay.asp?dataset=EDF&samp_date=&global_id=T0608100338&assigned_name=MW-3&store_num=		
GeoTracker Data:	https://geotracker.waterboards.ca.gov/profile_report.asp?cmd=MWEDFResults&global_id=T0608100338&assigned_name=MW-3		

L185
SW
1/4 - 1/2 Mile
Higher

CA WELLS CAEDF0000128389

Well ID:	T0608100338-GP-5	Well Type:	MONITORING
Source:	EDF	Other Name:	GP-5
GAMA PFAS Testing:	Not Reported		
Groundwater Quality Data:	https://gamagroundwater.waterboards.ca.gov/gama/gamamap/public/GamaDataDisplay.asp?dataset=EDF&samp_date=&global_id=T0608100338&assigned_name=GP-5&store_num=		
GeoTracker Data:	https://geotracker.waterboards.ca.gov/profile_report.asp?cmd=MWEDFResults&global_id=T0608100338&assigned_name=GP-5		

GEOCHECK® - PHYSICAL SETTING SOURCE MAP FINDINGS

Map ID
Direction
Distance
Elevation

Database EDR ID Number

<p>L186 SW 1/4 - 1/2 Mile Higher</p>	<p>Well ID: T0608100338-MW-13 Source: EDF GAMA PFAS Testing: Not Reported Groundwater Quality Data: https://gamagroundwater.waterboards.ca.gov/gama/gamamap/public/GamaDataDisplay.asp?dataset=EDF&samp_date=&global_id=T0608100338&assigned_name=MW-13&store_num= GeoTracker Data: https://geotracker.waterboards.ca.gov/profile_report.asp?cmd=MWEDFResults&global_id=T0608100338&assigned_name=MW-13</p>	<p>Well Type: MONITORING Other Name: MW-13</p>	<p>CA WELLS CAEDF0000020773</p>
--	--	--	--

<p>N187 SE 1/4 - 1/2 Mile Lower</p>	<p>Site ID: 410641 Groundwater Flow: N Shallow Water Depth: 9.87 Deep Water Depth: 11.41 Average Water Depth: Not Reported Date: 06/21/1999</p>	<p>AQUIFLOW 67943</p>
---	---	--

<p>O188 SW 1/4 - 1/2 Mile Higher</p>	<p>Site ID: 41-0355 Groundwater Flow: ENE Shallow Water Depth: 30 Deep Water Depth: 40 Average Water Depth: Not Reported Date: 06/28/1993</p>	<p>AQUIFLOW 67864</p>
--	---	--

<p>O189 SW 1/4 - 1/2 Mile Higher</p>	<p>Site ID: 41-0538 Groundwater Flow: ESE Shallow Water Depth: 25 Deep Water Depth: 40 Average Water Depth: Not Reported Date: 02/19/1997</p>	<p>AQUIFLOW 67656</p>
--	---	--

<p>O190 SW 1/4 - 1/2 Mile Higher</p>	<p>Site ID: 110079 Groundwater Flow: ESE Shallow Water Depth: 25 Deep Water Depth: 40 Average Water Depth: Not Reported Date: 02/19/1997</p>	<p>AQUIFLOW 67657</p>
--	--	--

<p>P191 South 1/4 - 1/2 Mile Higher</p>	<p>Organization ID: USGS-CA Organization Name: USGS California Water Science Center Monitor Location: 004S004W29B001M Description: Not Reported Drainage Area: Not Reported Contrib Drainage Area: Not Reported Aquifer: California Coastal Basin aquifers Formation Type: Not Reported</p>	<p>Type: Well HUC: 18050004 Drainage Area Units: Not Reported Contrib Drainage Area Unts: Not Reported Aquifer Type: Not Reported</p>	<p>FED USGS USGS40000183788</p>
---	---	---	--

GEOCHECK® - PHYSICAL SETTING SOURCE MAP FINDINGS

Construction Date:	1950	Well Depth:	180
Well Depth Units:	ft	Well Hole Depth:	Not Reported
Well Hole Depth Units:	Not Reported		
Ground water levels, Number of Measurements: 17		Level reading date:	1994-05-18
Feet below surface:	Not Reported	Feet to sea level:	Not Reported
Note:	The site was being pumped.		
Level reading date:	1994-05-04	Feet below surface:	26.86
Feet to sea level:	Not Reported	Note:	The site had been pumped recently.
Level reading date:	1993-11-04	Feet below surface:	25.92
Feet to sea level:	Not Reported	Note:	The site had been pumped recently.
Level reading date:	1993-05-06	Feet below surface:	25.03
Feet to sea level:	Not Reported	Note:	The site had been pumped recently.
Level reading date:	1992-10-06	Feet below surface:	34.26
Feet to sea level:	Not Reported	Note:	The site had been pumped recently.
Level reading date:	1992-05-21	Feet below surface:	34.74
Feet to sea level:	Not Reported	Note:	The site had been pumped recently.
Level reading date:	1991-09-18	Feet below surface:	40.32
Feet to sea level:	Not Reported	Note:	The site had been pumped recently.
Level reading date:	1991-05-23	Feet below surface:	27.58
Feet to sea level:	Not Reported	Note:	Not Reported
Level reading date:	1990-11-15	Feet below surface:	33.08
Feet to sea level:	Not Reported	Note:	Not Reported
Level reading date:	1990-05-22	Feet below surface:	29.79
Feet to sea level:	Not Reported	Note:	Not Reported
Level reading date:	1989-10-25	Feet below surface:	33.14
Feet to sea level:	Not Reported	Note:	The site was being pumped.
Level reading date:	1989-04-11	Feet below surface:	28.33
Feet to sea level:	Not Reported	Note:	The site was being pumped.
Level reading date:	1984-06-01	Feet below surface:	35.5
Feet to sea level:	Not Reported	Note:	The site had been pumped recently.
Level reading date:	1982-10-07	Feet below surface:	29.68
Feet to sea level:	Not Reported	Note:	The site had been pumped recently.
Level reading date:	1980-05-08	Feet below surface:	53.0
Feet to sea level:	Not Reported	Note:	The site had been pumped recently.
Level reading date:	1979-10-02	Feet below surface:	44.8
Feet to sea level:	Not Reported	Note:	The site had been pumped recently.
Level reading date:	1979-04-18	Feet below surface:	24.01
Feet to sea level:	Not Reported	Note:	Not Reported

GEOCHECK® - PHYSICAL SETTING SOURCE MAP FINDINGS

Map ID
Direction
Distance
Elevation

Database EDR ID Number

192
WSW
1/4 - 1/2 Mile
Higher

Site ID:	41-0517		
Groundwater Flow:	W	AQUIFLOW	67925
Shallow Water Depth:	18.00		
Deep Water Depth:	22.86		
Average Water Depth:	Not Reported		
Date:	01/25/1999		

P193
South
1/4 - 1/2 Mile
Higher

CA WELLS CAUSGSN00002947

Well ID:	USGS-373338122191301	Well Type:	UNK
Source:	United States Geological Survey		
Other Name:	USGS-373338122191301	GAMA PFAS Testing:	Not Reported
Groundwater Quality Data:	https://gamagroundwater.waterboards.ca.gov/gama/gamamap/public/GamaDataDisplay.asp?dataset=USGSNEW&sample_date=&global_id=&assigned_name=USGS-373338122191301&store_num=		
GeoTracker Data:	Not Reported		

P194
South
1/4 - 1/2 Mile
Higher

CA WELLS CAUSGS00000587

Well ID:	SF-06	Well Type:	MUNICIPAL
Source:	United States Geological Survey		
Other Name:	SF-06	GAMA PFAS Testing:	Not Reported
Groundwater Quality Data:	https://gamagroundwater.waterboards.ca.gov/gama/gamamap/public/GamaDataDisplay.asp?dataset=USGS&sample_date=&global_id=&assigned_name=SF-06&store_num=		
GeoTracker Data:	Not Reported		

Q195
NNE
1/4 - 1/2 Mile
Lower

FED USGS USGS40000183875

Organization ID:	USGS-CA		
Organization Name:	USGS California Water Science Center		
Monitor Location:	004S004W20H001M	Type:	Well
Description:	Not Reported	HUC:	18050004
Drainage Area:	Not Reported	Drainage Area Units:	Not Reported
Contrib Drainage Area:	Not Reported	Contrib Drainage Area Units:	Not Reported
Aquifer:	California Coastal Basin aquifers		
Formation Type:	Not Reported	Aquifer Type:	Not Reported
Construction Date:	193802	Well Depth:	445
Well Depth Units:	ft	Well Hole Depth:	445
Well Hole Depth Units:	ft		

GEOCHECK® - PHYSICAL SETTING SOURCE MAP FINDINGS

Map ID
Direction
Distance
Elevation

Database EDR ID Number

Q200 NNE 1/2 - 1 Mile Lower	Site ID: Groundwater Flow: Shallow Water Depth: Deep Water Depth: Average Water Depth: Date:	41-0077 ENE 5.98 8.73 Not Reported 06/11/1999	AQUIFLOW	67773
--	---	--	-----------------	--------------

S201 East 1/2 - 1 Mile Lower	Site ID: Groundwater Flow: Shallow Water Depth: Deep Water Depth: Average Water Depth: Date:	41-0754 E 8.77 12.16 Not Reported 01/14/1998	AQUIFLOW	67829
---	---	---	-----------------	--------------

S202 East 1/2 - 1 Mile Lower	Site ID: Groundwater Flow: Shallow Water Depth: Deep Water Depth: Average Water Depth: Date:	41-0870 NE 11.26 12.3 Not Reported 05/01/1997	AQUIFLOW	67606
---	---	--	-----------------	--------------

T203 NE 1/2 - 1 Mile Lower			CA WELLS	CAEDF000002808
---	--	--	-----------------	-----------------------

Well ID: Source: GAMA PFAS Testing: Groundwater Quality Data: GeoTracker Data:	T0608100449-AW-3 EDF Not Reported https://gamagroundwater.waterboards.ca.gov/gama/gamamap/public/GamaDataDisplay.asp?dataset=EDF&samp_date=&global_id=T0608100449&assigned_name=AW-3&store_num= https://geotracker.waterboards.ca.gov/profile_report.asp?cmd=MWEDFResults&global_id=T0608100449&assigned_name=AW-3	Well Type: Other Name:	MONITORING AW-3
--	---	---------------------------	--------------------

T204 NE 1/2 - 1 Mile Lower			CA WELLS	CAEDF0000061514
---	--	--	-----------------	------------------------

Well ID: Source: GAMA PFAS Testing: Groundwater Quality Data: GeoTracker Data:	T0608100449-MW-6 EDF Not Reported https://gamagroundwater.waterboards.ca.gov/gama/gamamap/public/GamaDataDisplay.asp?dataset=EDF&samp_date=&global_id=T0608100449&assigned_name=MW-6&store_num= https://geotracker.waterboards.ca.gov/profile_report.asp?cmd=MWEDFResults&global_id=T0608100449&assigned_name=MW-6	Well Type: Other Name:	MONITORING MW-6
--	---	---------------------------	--------------------

GEOCHECK® - PHYSICAL SETTING SOURCE MAP FINDINGS

Map ID
Direction
Distance
Elevation

Database EDR ID Number

T205
NE
1/2 - 1 Mile
Lower

CA WELLS CAEDF0000022709

Well ID:	T0608100449-AW-4	Well Type:	MONITORING
Source:	EDF	Other Name:	AW-4
GAMA PFAS Testing:	Not Reported		
Groundwater Quality Data:	https://gamagroundwater.waterboards.ca.gov/gama/gamamap/public/GamaDataDisplay.asp?dataset=EDF&samp_date=&global_id=T0608100449&assigned_name=AW-4&store_num=		
GeoTracker Data:	https://geotracker.waterboards.ca.gov/profile_report.asp?cmd=MWEDFResults&global_id=T0608100449&assigned_name=AW-4		

T206
NE
1/2 - 1 Mile
Lower

CA WELLS CAEDF0000020423

Well ID:	T0608100449-MW-8	Well Type:	MONITORING
Source:	EDF	Other Name:	MW-8
GAMA PFAS Testing:	Not Reported		
Groundwater Quality Data:	https://gamagroundwater.waterboards.ca.gov/gama/gamamap/public/GamaDataDisplay.asp?dataset=EDF&samp_date=&global_id=T0608100449&assigned_name=MW-8&store_num=		
GeoTracker Data:	https://geotracker.waterboards.ca.gov/profile_report.asp?cmd=MWEDFResults&global_id=T0608100449&assigned_name=MW-8		

T207
NE
1/2 - 1 Mile
Lower

CA WELLS CAEDF0000043717

Well ID:	T0608100449-AW-2	Well Type:	MONITORING
Source:	EDF	Other Name:	AW-2
GAMA PFAS Testing:	Not Reported		
Groundwater Quality Data:	https://gamagroundwater.waterboards.ca.gov/gama/gamamap/public/GamaDataDisplay.asp?dataset=EDF&samp_date=&global_id=T0608100449&assigned_name=AW-2&store_num=		
GeoTracker Data:	https://geotracker.waterboards.ca.gov/profile_report.asp?cmd=MWEDFResults&global_id=T0608100449&assigned_name=AW-2		

208
North
1/2 - 1 Mile
Lower

FED USGS USGS40000183886

Organization ID:	USGS-CA		
Organization Name:	USGS California Water Science Center		
Monitor Location:	004S004W20B002M	Type:	Well
Description:	Not Reported	HUC:	18050004
Drainage Area:	Not Reported	Drainage Area Units:	Not Reported
Contrib Drainage Area:	Not Reported	Contrib Drainage Area Unts:	Not Reported
Aquifer:	California Coastal Basin aquifers		
Formation Type:	Not Reported	Aquifer Type:	Not Reported
Construction Date:	1934	Well Depth:	385
Well Depth Units:	ft	Well Hole Depth:	385

GEOCHECK® - PHYSICAL SETTING SOURCE MAP FINDINGS

Well Hole Depth Units: ft

T209
NE
1/2 - 1 Mile
Lower

CA WELLS CAEDF0000033557

Well ID: T0608100449-MW-7 Well Type: MONITORING
Source: EDF Other Name: MW-7
GAMA PFAS Testing: Not Reported
Groundwater Quality Data: https://gamagroundwater.waterboards.ca.gov/gama/gamamap/public/GamaDataDisplay.asp?dataset=EDF&samp_date=&global_id=T0608100449&assigned_name=MW-7&store_num=
GeoTracker Data: https://geotracker.waterboards.ca.gov/profile_report.asp?cmd=MWEDFResults&global_id=T0608100449&assigned_name=MW-7

T210
NE
1/2 - 1 Mile
Lower

CA WELLS CAEDF0000079050

Well ID: T0608100449-AW-5 Well Type: MONITORING
Source: EDF Other Name: AW-5
GAMA PFAS Testing: Not Reported
Groundwater Quality Data: https://gamagroundwater.waterboards.ca.gov/gama/gamamap/public/GamaDataDisplay.asp?dataset=EDF&samp_date=&global_id=T0608100449&assigned_name=AW-5&store_num=
GeoTracker Data: https://geotracker.waterboards.ca.gov/profile_report.asp?cmd=MWEDFResults&global_id=T0608100449&assigned_name=AW-5

T211
NE
1/2 - 1 Mile
Lower

CA WELLS CAEDF0000075668

Well ID: T0608100449-PZ-1 Well Type: MONITORING
Source: EDF Other Name: PZ-1
GAMA PFAS Testing: Not Reported
Groundwater Quality Data: https://gamagroundwater.waterboards.ca.gov/gama/gamamap/public/GamaDataDisplay.asp?dataset=EDF&samp_date=&global_id=T0608100449&assigned_name=PZ-1&store_num=
GeoTracker Data: https://geotracker.waterboards.ca.gov/profile_report.asp?cmd=MWEDFResults&global_id=T0608100449&assigned_name=PZ-1

T212
NE
1/2 - 1 Mile
Lower

CA WELLS CAEDF0000039762

Well ID: T0608100449-MW-2 Well Type: MONITORING
Source: EDF Other Name: MW-2
GAMA PFAS Testing: Not Reported
Groundwater Quality Data: https://gamagroundwater.waterboards.ca.gov/gama/gamamap/public/GamaDataDisplay.asp?dataset=EDF&samp_date=&global_id=T0608100449&assigned_name=MW-2&store_num=
GeoTracker Data: https://geotracker.waterboards.ca.gov/profile_report.asp?cmd=MWEDFResults&global_id=T0608100449&assigned_name=MW-2

GEOCHECK® - PHYSICAL SETTING SOURCE MAP FINDINGS

Map ID
Direction
Distance
Elevation

Database EDR ID Number

T213
NE
1/2 - 1 Mile
Lower

CA WELLS CAEDF0000128190

Well ID:	T0608100449-MW-5	Well Type:	MONITORING
Source:	EDF	Other Name:	MW-5
GAMA PFAS Testing:	Not Reported		
Groundwater Quality Data:	https://gamagroundwater.waterboards.ca.gov/gama/gamamap/public/GamaDataDisplay.asp?dataset=EDF&samp_date=&global_id=T0608100449&assigned_name=MW-5&store_num=		
GeoTracker Data:	https://geotracker.waterboards.ca.gov/profile_report.asp?cmd=MWEDFResults&global_id=T0608100449&assigned_name=MW-5		

T214
NE
1/2 - 1 Mile
Lower

CA WELLS CAEDF0000098881

Well ID:	T0608100449-MW-4	Well Type:	MONITORING
Source:	EDF	Other Name:	MW-4
GAMA PFAS Testing:	Not Reported		
Groundwater Quality Data:	https://gamagroundwater.waterboards.ca.gov/gama/gamamap/public/GamaDataDisplay.asp?dataset=EDF&samp_date=&global_id=T0608100449&assigned_name=MW-4&store_num=		
GeoTracker Data:	https://geotracker.waterboards.ca.gov/profile_report.asp?cmd=MWEDFResults&global_id=T0608100449&assigned_name=MW-4		

T215
NE
1/2 - 1 Mile
Lower

CA WELLS CAEDF0000113419

Well ID:	T0608100449-MW-3	Well Type:	MONITORING
Source:	EDF	Other Name:	MW-3
GAMA PFAS Testing:	Not Reported		
Groundwater Quality Data:	https://gamagroundwater.waterboards.ca.gov/gama/gamamap/public/GamaDataDisplay.asp?dataset=EDF&samp_date=&global_id=T0608100449&assigned_name=MW-3&store_num=		
GeoTracker Data:	https://geotracker.waterboards.ca.gov/profile_report.asp?cmd=MWEDFResults&global_id=T0608100449&assigned_name=MW-3		

U216
East
1/2 - 1 Mile
Lower

AQUIFLOW 67824

Site ID:	41-0249
Groundwater Flow:	Not Reported
Shallow Water Depth:	.017
Deep Water Depth:	12.3
Average Water Depth:	Not Reported
Date:	01/18/1996

T217
NE
1/2 - 1 Mile
Lower

CA WELLS CAEDF0000133060

Well ID:	T0608100449-AW-1	Well Type:	MONITORING
Source:	EDF	Other Name:	AW-1

GEOCHECK® - PHYSICAL SETTING SOURCE MAP FINDINGS

GAMA PFAS Testing: Not Reported
 Groundwater Quality Data: https://gamagroundwater.waterboards.ca.gov/gama/gamamap/public/GamaDataDisplay.asp?dataset=EDF&samp_date=&global_id=T0608100449&assigned_name=AW-1&store_num=
 GeoTracker Data: https://geotracker.waterboards.ca.gov/profile_report.asp?cmd=MWEDFResults&global_id=T0608100449&assigned_name=AW-1

T218
NE
1/2 - 1 Mile
Lower

Site ID:	41-0597		
Groundwater Flow:	NNW	AQUIFLOW	67179
Shallow Water Depth:	7.53		
Deep Water Depth:	10.95		
Average Water Depth:	Not Reported		
Date:	10/26/1992		

U219
East
1/2 - 1 Mile
Lower

		CA WELLS	CAEDF0000080107
Well ID:	T0608100237-MW-9	Well Type:	MONITORING
Source:	EDF	Other Name:	MW-9
GAMA PFAS Testing:	Not Reported		
Groundwater Quality Data:	https://gamagroundwater.waterboards.ca.gov/gama/gamamap/public/GamaDataDisplay.asp?dataset=EDF&samp_date=&global_id=T0608100237&assigned_name=MW-9&store_num=		
GeoTracker Data:	https://geotracker.waterboards.ca.gov/profile_report.asp?cmd=MWEDFResults&global_id=T0608100237&assigned_name=MW-9		

U220
East
1/2 - 1 Mile
Lower

		CA WELLS	CAEDF0000073957
Well ID:	T0608100237-AS-1	Well Type:	MONITORING
Source:	EDF	Other Name:	AS-1
GAMA PFAS Testing:	Not Reported		
Groundwater Quality Data:	https://gamagroundwater.waterboards.ca.gov/gama/gamamap/public/GamaDataDisplay.asp?dataset=EDF&samp_date=&global_id=T0608100237&assigned_name=AS-1&store_num=		
GeoTracker Data:	https://geotracker.waterboards.ca.gov/profile_report.asp?cmd=MWEDFResults&global_id=T0608100237&assigned_name=AS-1		

U221
East
1/2 - 1 Mile
Lower

		CA WELLS	CAEDF0000000912
Well ID:	T0608100237-AS-2	Well Type:	MONITORING
Source:	EDF	Other Name:	AS-2
GAMA PFAS Testing:	Not Reported		
Groundwater Quality Data:	https://gamagroundwater.waterboards.ca.gov/gama/gamamap/public/GamaDataDisplay.asp?dataset=EDF&samp_date=&global_id=T0608100237&assigned_name=AS-2&store_num=		
GeoTracker Data:	https://geotracker.waterboards.ca.gov/profile_report.asp?cmd=MWEDFResults&global_id=T0608100237&assigned_name=AS-2		

GEOCHECK® - PHYSICAL SETTING SOURCE MAP FINDINGS

Map ID
Direction
Distance
Elevation

Database EDR ID Number

U222
East
1/2 - 1 Mile
Lower

CA WELLS CAEDF0000022874

Well ID:	T0608100237-EW-2	Well Type:	MONITORING
Source:	EDF	Other Name:	EW-2
GAMA PFAS Testing:	Not Reported		
Groundwater Quality Data:	https://gamagroundwater.waterboards.ca.gov/gama/gamamap/public/GamaDataDisplay.asp?dataset=EDF&samp_date=&global_id=T0608100237&assigned_name=EW-2&store_num=		
GeoTracker Data:	https://geotracker.waterboards.ca.gov/profile_report.asp?cmd=MWEDFResults&global_id=T0608100237&assigned_name=EW-2		

U223
East
1/2 - 1 Mile
Lower

CA WELLS CAEDF0000048846

Well ID:	T0608100237-AS-4	Well Type:	MONITORING
Source:	EDF	Other Name:	AS-4
GAMA PFAS Testing:	Not Reported		
Groundwater Quality Data:	https://gamagroundwater.waterboards.ca.gov/gama/gamamap/public/GamaDataDisplay.asp?dataset=EDF&samp_date=&global_id=T0608100237&assigned_name=AS-4&store_num=		
GeoTracker Data:	https://geotracker.waterboards.ca.gov/profile_report.asp?cmd=MWEDFResults&global_id=T0608100237&assigned_name=AS-4		

U224
East
1/2 - 1 Mile
Lower

CA WELLS CAEDF0000032207

Well ID:	T0608100237-MW-10	Well Type:	MONITORING
Source:	EDF	Other Name:	MW-10
GAMA PFAS Testing:	Not Reported		
Groundwater Quality Data:	https://gamagroundwater.waterboards.ca.gov/gama/gamamap/public/GamaDataDisplay.asp?dataset=EDF&samp_date=&global_id=T0608100237&assigned_name=MW-10&store_num=		
GeoTracker Data:	https://geotracker.waterboards.ca.gov/profile_report.asp?cmd=MWEDFResults&global_id=T0608100237&assigned_name=MW-10		

U225
East
1/2 - 1 Mile
Lower

CA WELLS CAEDF0000138010

Well ID:	T0608100237-EW-1	Well Type:	MONITORING
Source:	EDF	Other Name:	EW-1
GAMA PFAS Testing:	Not Reported		
Groundwater Quality Data:	https://gamagroundwater.waterboards.ca.gov/gama/gamamap/public/GamaDataDisplay.asp?dataset=EDF&samp_date=&global_id=T0608100237&assigned_name=EW-1&store_num=		
GeoTracker Data:	https://geotracker.waterboards.ca.gov/profile_report.asp?cmd=MWEDFResults&global_id=T0608100237&assigned_name=EW-1		

GEOCHECK® - PHYSICAL SETTING SOURCE MAP FINDINGS

Map ID
Direction
Distance
Elevation

Database EDR ID Number

U226
East
1/2 - 1 Mile
Lower

CA WELLS CAEDF0000080891

Well ID:	T0608100237-MW-6	Well Type:	MONITORING
Source:	EDF	Other Name:	MW-6
GAMA PFAS Testing:	Not Reported		
Groundwater Quality Data:	https://gamagroundwater.waterboards.ca.gov/gama/gamamap/public/GamaDataDisplay.asp?dataset=EDF&samp_date=&global_id=T0608100237&assigned_name=MW-6&store_num=		
GeoTracker Data:	https://geotracker.waterboards.ca.gov/profile_report.asp?cmd=MWEDFResults&global_id=T0608100237&assigned_name=MW-6		

U227
East
1/2 - 1 Mile
Lower

CA WELLS CAEDF0000073006

Well ID:	T0608100237-MW-5	Well Type:	MONITORING
Source:	EDF	Other Name:	MW-5
GAMA PFAS Testing:	Not Reported		
Groundwater Quality Data:	https://gamagroundwater.waterboards.ca.gov/gama/gamamap/public/GamaDataDisplay.asp?dataset=EDF&samp_date=&global_id=T0608100237&assigned_name=MW-5&store_num=		
GeoTracker Data:	https://geotracker.waterboards.ca.gov/profile_report.asp?cmd=MWEDFResults&global_id=T0608100237&assigned_name=MW-5		

V228
NE
1/2 - 1 Mile
Lower

CA WELLS CAEDF0000003294

Well ID:	T0608100569-MW-7	Well Type:	MONITORING
Source:	EDF	Other Name:	MW-7
GAMA PFAS Testing:	Not Reported		
Groundwater Quality Data:	https://gamagroundwater.waterboards.ca.gov/gama/gamamap/public/GamaDataDisplay.asp?dataset=EDF&samp_date=&global_id=T0608100569&assigned_name=MW-7&store_num=		
GeoTracker Data:	https://geotracker.waterboards.ca.gov/profile_report.asp?cmd=MWEDFResults&global_id=T0608100569&assigned_name=MW-7		

V229
NE
1/2 - 1 Mile
Lower

CA WELLS CAEDF0000073388

Well ID:	T0608100569-MW-6	Well Type:	MONITORING
Source:	EDF	Other Name:	MW-6
GAMA PFAS Testing:	Not Reported		
Groundwater Quality Data:	https://gamagroundwater.waterboards.ca.gov/gama/gamamap/public/GamaDataDisplay.asp?dataset=EDF&samp_date=&global_id=T0608100569&assigned_name=MW-6&store_num=		
GeoTracker Data:	https://geotracker.waterboards.ca.gov/profile_report.asp?cmd=MWEDFResults&global_id=T0608100569&assigned_name=MW-6		

GEOCHECK® - PHYSICAL SETTING SOURCE MAP FINDINGS

Map ID
Direction
Distance
Elevation

Database EDR ID Number

V230
NE
1/2 - 1 Mile
Lower

CA WELLS CAEDF0000014113

Well ID:	T0608100569-MW-5	Well Type:	MONITORING
Source:	EDF	Other Name:	MW-5
GAMA PFAS Testing:	Not Reported		
Groundwater Quality Data:	https://gamagroundwater.waterboards.ca.gov/gama/gamamap/public/GamaDataDisplay.asp?dataset=EDF&samp_date=&global_id=T0608100569&assigned_name=MW-5&store_num=		
GeoTracker Data:	https://geotracker.waterboards.ca.gov/profile_report.asp?cmd=MWEDFResults&global_id=T0608100569&assigned_name=MW-5		

U231
East
1/2 - 1 Mile
Lower

CA WELLS CAEDF0000113015

Well ID:	T0608100237-MW-8	Well Type:	MONITORING
Source:	EDF	Other Name:	MW-8
GAMA PFAS Testing:	Not Reported		
Groundwater Quality Data:	https://gamagroundwater.waterboards.ca.gov/gama/gamamap/public/GamaDataDisplay.asp?dataset=EDF&samp_date=&global_id=T0608100237&assigned_name=MW-8&store_num=		
GeoTracker Data:	https://geotracker.waterboards.ca.gov/profile_report.asp?cmd=MWEDFResults&global_id=T0608100237&assigned_name=MW-8		

V232
NE
1/2 - 1 Mile
Lower

CA WELLS CAEDF0000078346

Well ID:	T0608100569-SB-4	Well Type:	MONITORING
Source:	EDF	Other Name:	SB-4
GAMA PFAS Testing:	Not Reported		
Groundwater Quality Data:	https://gamagroundwater.waterboards.ca.gov/gama/gamamap/public/GamaDataDisplay.asp?dataset=EDF&samp_date=&global_id=T0608100569&assigned_name=SB-4&store_num=		
GeoTracker Data:	https://geotracker.waterboards.ca.gov/profile_report.asp?cmd=MWEDFResults&global_id=T0608100569&assigned_name=SB-4		

U233
East
1/2 - 1 Mile
Lower

CA WELLS CAEDF0000133902

Well ID:	T0608100237-MW-7	Well Type:	MONITORING
Source:	EDF	Other Name:	MW-7
GAMA PFAS Testing:	Not Reported		
Groundwater Quality Data:	https://gamagroundwater.waterboards.ca.gov/gama/gamamap/public/GamaDataDisplay.asp?dataset=EDF&samp_date=&global_id=T0608100237&assigned_name=MW-7&store_num=		
GeoTracker Data:	https://geotracker.waterboards.ca.gov/profile_report.asp?cmd=MWEDFResults&global_id=T0608100237&assigned_name=MW-7		

GEOCHECK® - PHYSICAL SETTING SOURCE MAP FINDINGS

Map ID
Direction
Distance
Elevation

Database EDR ID Number

V234
NE
1/2 - 1 Mile
Lower

CA WELLS CAEDF0000102981

Well ID:	T0608100569-MW-10	Well Type:	MONITORING
Source:	EDF	Other Name:	MW-10
GAMA PFAS Testing:	Not Reported		
Groundwater Quality Data:	https://gamagroundwater.waterboards.ca.gov/gama/gamamap/public/GamaDataDisplay.asp?dataset=EDF&samp_date=&global_id=T0608100569&assigned_name=MW-10&store_num=		
GeoTracker Data:	https://geotracker.waterboards.ca.gov/profile_report.asp?cmd=MWEDFResults&global_id=T0608100569&assigned_name=MW-10		

V235
NE
1/2 - 1 Mile
Lower

CA WELLS CAEDF0000096127

Well ID:	T0608100569-MW-8	Well Type:	MONITORING
Source:	EDF	Other Name:	MW-8
GAMA PFAS Testing:	Not Reported		
Groundwater Quality Data:	https://gamagroundwater.waterboards.ca.gov/gama/gamamap/public/GamaDataDisplay.asp?dataset=EDF&samp_date=&global_id=T0608100569&assigned_name=MW-8&store_num=		
GeoTracker Data:	https://geotracker.waterboards.ca.gov/profile_report.asp?cmd=MWEDFResults&global_id=T0608100569&assigned_name=MW-8		

V236
NE
1/2 - 1 Mile
Lower

CA WELLS CAEDF0000054307

Well ID:	T0608100569-MW-2	Well Type:	MONITORING
Source:	EDF	Other Name:	MW-2
GAMA PFAS Testing:	Not Reported		
Groundwater Quality Data:	https://gamagroundwater.waterboards.ca.gov/gama/gamamap/public/GamaDataDisplay.asp?dataset=EDF&samp_date=&global_id=T0608100569&assigned_name=MW-2&store_num=		
GeoTracker Data:	https://geotracker.waterboards.ca.gov/profile_report.asp?cmd=MWEDFResults&global_id=T0608100569&assigned_name=MW-2		

V237
NE
1/2 - 1 Mile
Lower

CA WELLS CAEDF0000008286

Well ID:	T0608100569-MW-3	Well Type:	MONITORING
Source:	EDF	Other Name:	MW-3
GAMA PFAS Testing:	Not Reported		
Groundwater Quality Data:	https://gamagroundwater.waterboards.ca.gov/gama/gamamap/public/GamaDataDisplay.asp?dataset=EDF&samp_date=&global_id=T0608100569&assigned_name=MW-3&store_num=		
GeoTracker Data:	https://geotracker.waterboards.ca.gov/profile_report.asp?cmd=MWEDFResults&global_id=T0608100569&assigned_name=MW-3		

GEOCHECK® - PHYSICAL SETTING SOURCE MAP FINDINGS

Map ID
Direction
Distance
Elevation

Database EDR ID Number

V238
NE
1/2 - 1 Mile
Lower

CA WELLS CAEDF0000106570

Well ID:	T0608100569-SB-6	Well Type:	MONITORING
Source:	EDF	Other Name:	SB-6
GAMA PFAS Testing:	Not Reported		
Groundwater Quality Data:	https://gamagroundwater.waterboards.ca.gov/gama/gamamap/public/GamaDataDisplay.asp?dataset=EDF&samp_date=&global_id=T0608100569&assigned_name=SB-6&store_num=		
GeoTracker Data:	https://geotracker.waterboards.ca.gov/profile_report.asp?cmd=MWEDFResults&global_id=T0608100569&assigned_name=SB-6		

V239
NE
1/2 - 1 Mile
Lower

CA WELLS CAEDF0000003048

Well ID:	T0608100569-MW-1	Well Type:	MONITORING
Source:	EDF	Other Name:	MW-1
GAMA PFAS Testing:	Not Reported		
Groundwater Quality Data:	https://gamagroundwater.waterboards.ca.gov/gama/gamamap/public/GamaDataDisplay.asp?dataset=EDF&samp_date=&global_id=T0608100569&assigned_name=MW-1&store_num=		
GeoTracker Data:	https://geotracker.waterboards.ca.gov/profile_report.asp?cmd=MWEDFResults&global_id=T0608100569&assigned_name=MW-1		

V240
NE
1/2 - 1 Mile
Lower

CA WELLS CAEDF0000004990

Well ID:	T0608100569-MW-4	Well Type:	MONITORING
Source:	EDF	Other Name:	MW-4
GAMA PFAS Testing:	Not Reported		
Groundwater Quality Data:	https://gamagroundwater.waterboards.ca.gov/gama/gamamap/public/GamaDataDisplay.asp?dataset=EDF&samp_date=&global_id=T0608100569&assigned_name=MW-4&store_num=		
GeoTracker Data:	https://geotracker.waterboards.ca.gov/profile_report.asp?cmd=MWEDFResults&global_id=T0608100569&assigned_name=MW-4		

U241
East
1/2 - 1 Mile
Lower

CA WELLS CAEDF0000082496

Well ID:	T0608100237-MW-4	Well Type:	MONITORING
Source:	EDF	Other Name:	MW-4
GAMA PFAS Testing:	Not Reported		
Groundwater Quality Data:	https://gamagroundwater.waterboards.ca.gov/gama/gamamap/public/GamaDataDisplay.asp?dataset=EDF&samp_date=&global_id=T0608100237&assigned_name=MW-4&store_num=		
GeoTracker Data:	https://geotracker.waterboards.ca.gov/profile_report.asp?cmd=MWEDFResults&global_id=T0608100237&assigned_name=MW-4		

GEOCHECK® - PHYSICAL SETTING SOURCE MAP FINDINGS

Map ID
Direction
Distance
Elevation

Database EDR ID Number

V242
NE
1/2 - 1 Mile
Lower

CA WELLS CAEDF0000043734

Well ID:	T0608100569-MW-9	Well Type:	MONITORING
Source:	EDF	Other Name:	MW-9
GAMA PFAS Testing:	Not Reported		
Groundwater Quality Data:	https://gamagroundwater.waterboards.ca.gov/gama/gamamap/public/GamaDataDisplay.asp?dataset=EDF&samp_date=&global_id=T0608100569&assigned_name=MW-9&store_num=		
GeoTracker Data:	https://geotracker.waterboards.ca.gov/profile_report.asp?cmd=MWEDFResults&global_id=T0608100569&assigned_name=MW-9		

W243
ENE
1/2 - 1 Mile
Lower

CA WELLS CAEDF0000122851

Well ID:	T0608100025-MW-1	Well Type:	MONITORING
Source:	EDF	Other Name:	MW-1
GAMA PFAS Testing:	Not Reported		
Groundwater Quality Data:	https://gamagroundwater.waterboards.ca.gov/gama/gamamap/public/GamaDataDisplay.asp?dataset=EDF&samp_date=&global_id=T0608100025&assigned_name=MW-1&store_num=		
GeoTracker Data:	https://geotracker.waterboards.ca.gov/profile_report.asp?cmd=MWEDFResults&global_id=T0608100025&assigned_name=MW-1		

W244
NE
1/2 - 1 Mile
Lower

CA WELLS CAEDF0000076818

Well ID:	T0608100025-OB-1	Well Type:	MONITORING
Source:	EDF	Other Name:	OB-1
GAMA PFAS Testing:	Not Reported		
Groundwater Quality Data:	https://gamagroundwater.waterboards.ca.gov/gama/gamamap/public/GamaDataDisplay.asp?dataset=EDF&samp_date=&global_id=T0608100025&assigned_name=OB-1&store_num=		
GeoTracker Data:	https://geotracker.waterboards.ca.gov/profile_report.asp?cmd=MWEDFResults&global_id=T0608100025&assigned_name=OB-1		

W245
NE
1/2 - 1 Mile
Lower

CA WELLS CAEDF0000067581

Well ID:	T0608100025-OB-5	Well Type:	MONITORING
Source:	EDF	Other Name:	OB-5
GAMA PFAS Testing:	Not Reported		
Groundwater Quality Data:	https://gamagroundwater.waterboards.ca.gov/gama/gamamap/public/GamaDataDisplay.asp?dataset=EDF&samp_date=&global_id=T0608100025&assigned_name=OB-5&store_num=		
GeoTracker Data:	https://geotracker.waterboards.ca.gov/profile_report.asp?cmd=MWEDFResults&global_id=T0608100025&assigned_name=OB-5		

GEOCHECK® - PHYSICAL SETTING SOURCE MAP FINDINGS

Map ID
Direction
Distance
Elevation

Database EDR ID Number

W246
NE
1/2 - 1 Mile
Lower

CA WELLS CAEDF0000021846

Well ID:	T0608100025-MPE-2	Well Type:	MONITORING
Source:	EDF	Other Name:	MPE-2
GAMA PFAS Testing:	Not Reported		
Groundwater Quality Data:	https://gamagroundwater.waterboards.ca.gov/gama/gamamap/public/GamaDataDisplay.asp?dataset=EDF&samp_date=&global_id=T0608100025&assigned_name=MPE-2&store_num=		
GeoTracker Data:	https://geotracker.waterboards.ca.gov/profile_report.asp?cmd=MWEDFResults&global_id=T0608100025&assigned_name=MPE-2		

W247
NE
1/2 - 1 Mile
Lower

CA WELLS CAEDF0000012661

Well ID:	T0608100025-OB-4	Well Type:	MONITORING
Source:	EDF	Other Name:	OB-4
GAMA PFAS Testing:	Not Reported		
Groundwater Quality Data:	https://gamagroundwater.waterboards.ca.gov/gama/gamamap/public/GamaDataDisplay.asp?dataset=EDF&samp_date=&global_id=T0608100025&assigned_name=OB-4&store_num=		
GeoTracker Data:	https://geotracker.waterboards.ca.gov/profile_report.asp?cmd=MWEDFResults&global_id=T0608100025&assigned_name=OB-4		

V248
NE
1/2 - 1 Mile
Lower

CA WELLS CAEDF0000081396

Well ID:	T0608100569-SB-8	Well Type:	MONITORING
Source:	EDF	Other Name:	SB-8
GAMA PFAS Testing:	Not Reported		
Groundwater Quality Data:	https://gamagroundwater.waterboards.ca.gov/gama/gamamap/public/GamaDataDisplay.asp?dataset=EDF&samp_date=&global_id=T0608100569&assigned_name=SB-8&store_num=		
GeoTracker Data:	https://geotracker.waterboards.ca.gov/profile_report.asp?cmd=MWEDFResults&global_id=T0608100569&assigned_name=SB-8		

W249
ENE
1/2 - 1 Mile
Lower

CA WELLS CAEDF0000074164

Well ID:	T0608100025-SOMA-5	Well Type:	MONITORING
Source:	EDF	Other Name:	SOMA-5
GAMA PFAS Testing:	Not Reported		
Groundwater Quality Data:	https://gamagroundwater.waterboards.ca.gov/gama/gamamap/public/GamaDataDisplay.asp?dataset=EDF&samp_date=&global_id=T0608100025&assigned_name=SOMA-5&store_num=		
GeoTracker Data:	https://geotracker.waterboards.ca.gov/profile_report.asp?cmd=MWEDFResults&global_id=T0608100025&assigned_name=SOMA-5		

GEOCHECK® - PHYSICAL SETTING SOURCE MAP FINDINGS

Map ID
Direction
Distance
Elevation

Database EDR ID Number

W250
ENE
1/2 - 1 Mile
Lower

CA WELLS CAEDF0000019157

Well ID:	T0608100025-SUMP-401-3	Well Type:	MONITORING
Source:	EDF	Other Name:	SUMP-401-3
GAMA PFAS Testing:	Not Reported		
Groundwater Quality Data:	https://gamagroundwater.waterboards.ca.gov/gama/gamamap/public/GamaDataDisplay.asp?dataset=EDF&samp_date=&global_id=T0608100025&assigned_name=SUMP-401-3&store_num=		
GeoTracker Data:	https://geotracker.waterboards.ca.gov/profile_report.asp?cmd=MWEDFResults&global_id=T0608100025&assigned_name=SUMP-401-3		

W251
NE
1/2 - 1 Mile
Lower

CA WELLS CAEDF0000123465

Well ID:	T0608100025-OB-2	Well Type:	MONITORING
Source:	EDF	Other Name:	OB-2
GAMA PFAS Testing:	Not Reported		
Groundwater Quality Data:	https://gamagroundwater.waterboards.ca.gov/gama/gamamap/public/GamaDataDisplay.asp?dataset=EDF&samp_date=&global_id=T0608100025&assigned_name=OB-2&store_num=		
GeoTracker Data:	https://geotracker.waterboards.ca.gov/profile_report.asp?cmd=MWEDFResults&global_id=T0608100025&assigned_name=OB-2		

W252
NE
1/2 - 1 Mile
Lower

CA WELLS CAEDF0000089886

Well ID:	T0608100025-MPE-1	Well Type:	MONITORING
Source:	EDF	Other Name:	MPE-1
GAMA PFAS Testing:	Not Reported		
Groundwater Quality Data:	https://gamagroundwater.waterboards.ca.gov/gama/gamamap/public/GamaDataDisplay.asp?dataset=EDF&samp_date=&global_id=T0608100025&assigned_name=MPE-1&store_num=		
GeoTracker Data:	https://geotracker.waterboards.ca.gov/profile_report.asp?cmd=MWEDFResults&global_id=T0608100025&assigned_name=MPE-1		

W253
NE
1/2 - 1 Mile
Lower

CA WELLS CAEDF0000089826

Well ID:	T0608100025-MPE-5	Well Type:	MONITORING
Source:	EDF	Other Name:	MPE-5
GAMA PFAS Testing:	Not Reported		
Groundwater Quality Data:	https://gamagroundwater.waterboards.ca.gov/gama/gamamap/public/GamaDataDisplay.asp?dataset=EDF&samp_date=&global_id=T0608100025&assigned_name=MPE-5&store_num=		
GeoTracker Data:	https://geotracker.waterboards.ca.gov/profile_report.asp?cmd=MWEDFResults&global_id=T0608100025&assigned_name=MPE-5		

GEOCHECK® - PHYSICAL SETTING SOURCE MAP FINDINGS

Map ID
Direction
Distance
Elevation

Database EDR ID Number

W254
NE
1/2 - 1 Mile
Lower

CA WELLS CAEDF0000128178

Well ID:	T0608100025-MPE-4	Well Type:	MONITORING
Source:	EDF	Other Name:	MPE-4
GAMA PFAS Testing:	Not Reported		
Groundwater Quality Data:	https://gamagroundwater.waterboards.ca.gov/gama/gamamap/public/GamaDataDisplay.asp?dataset=EDF&samp_date=&global_id=T0608100025&assigned_name=MPE-4&store_num=		
GeoTracker Data:	https://geotracker.waterboards.ca.gov/profile_report.asp?cmd=MWEDFResults&global_id=T0608100025&assigned_name=MPE-4		

W255
NE
1/2 - 1 Mile
Lower

CA WELLS CAEDF0000120869

Well ID:	T0608100025-OB-3	Well Type:	MONITORING
Source:	EDF	Other Name:	OB-3
GAMA PFAS Testing:	Not Reported		
Groundwater Quality Data:	https://gamagroundwater.waterboards.ca.gov/gama/gamamap/public/GamaDataDisplay.asp?dataset=EDF&samp_date=&global_id=T0608100025&assigned_name=OB-3&store_num=		
GeoTracker Data:	https://geotracker.waterboards.ca.gov/profile_report.asp?cmd=MWEDFResults&global_id=T0608100025&assigned_name=OB-3		

W256
NE
1/2 - 1 Mile
Lower

CA WELLS CAEDF0000113982

Well ID:	T0608100025-MPE-3	Well Type:	MONITORING
Source:	EDF	Other Name:	MPE-3
GAMA PFAS Testing:	Not Reported		
Groundwater Quality Data:	https://gamagroundwater.waterboards.ca.gov/gama/gamamap/public/GamaDataDisplay.asp?dataset=EDF&samp_date=&global_id=T0608100025&assigned_name=MPE-3&store_num=		
GeoTracker Data:	https://geotracker.waterboards.ca.gov/profile_report.asp?cmd=MWEDFResults&global_id=T0608100025&assigned_name=MPE-3		

W257
ENE
1/2 - 1 Mile
Lower

CA WELLS CAEDF0000032547

Well ID:	T0608100025-SOMA-4	Well Type:	MONITORING
Source:	EDF	Other Name:	SOMA-4
GAMA PFAS Testing:	Not Reported		
Groundwater Quality Data:	https://gamagroundwater.waterboards.ca.gov/gama/gamamap/public/GamaDataDisplay.asp?dataset=EDF&samp_date=&global_id=T0608100025&assigned_name=SOMA-4&store_num=		
GeoTracker Data:	https://geotracker.waterboards.ca.gov/profile_report.asp?cmd=MWEDFResults&global_id=T0608100025&assigned_name=SOMA-4		

GEOCHECK® - PHYSICAL SETTING SOURCE MAP FINDINGS

Map ID
Direction
Distance
Elevation

Database EDR ID Number

W258
NE
1/2 - 1 Mile
Lower

CA WELLS CAEDF0000020796

Well ID:	T0608100025-MW-4	Well Type:	MONITORING
Source:	EDF	Other Name:	MW-4
GAMA PFAS Testing:	Not Reported		
Groundwater Quality Data:	https://gamagroundwater.waterboards.ca.gov/gama/gamamap/public/GamaDataDisplay.asp?dataset=EDF&samp_date=&global_id=T0608100025&assigned_name=MW-4&store_num=		
GeoTracker Data:	https://geotracker.waterboards.ca.gov/profile_report.asp?cmd=MWEDFResults&global_id=T0608100025&assigned_name=MW-4		

W259
ENE
1/2 - 1 Mile
Lower

CA WELLS CAEDF0000086768

Well ID:	T0608100025-(JM)MW-2	Well Type:	MONITORING
Source:	EDF	Other Name:	(JM)MW-2
GAMA PFAS Testing:	Not Reported		
Groundwater Quality Data:	https://gamagroundwater.waterboards.ca.gov/gama/gamamap/public/GamaDataDisplay.asp?dataset=EDF&samp_date=&global_id=T0608100025&assigned_name=(JM)MW-2&store_num=		
GeoTracker Data:	https://geotracker.waterboards.ca.gov/profile_report.asp?cmd=MWEDFResults&global_id=T0608100025&assigned_name=(JM)MW-2		

W260
ENE
1/2 - 1 Mile
Lower

CA WELLS CAEDF0000068240

Well ID:	T0608100025-SUMP-401 S	Well Type:	MONITORING
Source:	EDF	Other Name:	SUMP-401 S
GAMA PFAS Testing:	Not Reported		
Groundwater Quality Data:	https://gamagroundwater.waterboards.ca.gov/gama/gamamap/public/GamaDataDisplay.asp?dataset=EDF&samp_date=&global_id=T0608100025&assigned_name=SUMP-401 S&store_num=		
GeoTracker Data:	https://geotracker.waterboards.ca.gov/profile_report.asp?cmd=MWEDFResults&global_id=T0608100025&assigned_name=SUMP-401 S		

W261
NE
1/2 - 1 Mile
Lower

CA WELLS CAEDF0000126471

Well ID:	T0608100025-MW-3A	Well Type:	MONITORING
Source:	EDF	Other Name:	MW-3A
GAMA PFAS Testing:	Not Reported		
Groundwater Quality Data:	https://gamagroundwater.waterboards.ca.gov/gama/gamamap/public/GamaDataDisplay.asp?dataset=EDF&samp_date=&global_id=T0608100025&assigned_name=MW-3A&store_num=		
GeoTracker Data:	https://geotracker.waterboards.ca.gov/profile_report.asp?cmd=MWEDFResults&global_id=T0608100025&assigned_name=MW-3A		

GEOCHECK® - PHYSICAL SETTING SOURCE MAP FINDINGS

Map ID
Direction
Distance
Elevation

Database EDR ID Number

W262
NE
1/2 - 1 Mile
Lower

CA WELLS CAEDF0000078102

Well ID:	T0608100025-MW-2R	Well Type:	MONITORING
Source:	EDF	Other Name:	MW-2R
GAMA PFAS Testing:	Not Reported		
Groundwater Quality Data:	https://gamagroundwater.waterboards.ca.gov/gama/gamamap/public/GamaDataDisplay.asp?dataset=EDF&samp_date=&global_id=T0608100025&assigned_name=MW-2R&store_num=		
GeoTracker Data:	https://geotracker.waterboards.ca.gov/profile_report.asp?cmd=MWEDFResults&global_id=T0608100025&assigned_name=MW-2R		

W263
NE
1/2 - 1 Mile
Lower

CA WELLS CAEDF0000034007

Well ID:	T0608100025-MW-3A-R	Well Type:	MONITORING
Source:	EDF	Other Name:	MW-3A-R
GAMA PFAS Testing:	Not Reported		
Groundwater Quality Data:	https://gamagroundwater.waterboards.ca.gov/gama/gamamap/public/GamaDataDisplay.asp?dataset=EDF&samp_date=&global_id=T0608100025&assigned_name=MW-3A-R&store_num=		
GeoTracker Data:	https://geotracker.waterboards.ca.gov/profile_report.asp?cmd=MWEDFResults&global_id=T0608100025&assigned_name=MW-3A-R		

W264
ENE
1/2 - 1 Mile
Lower

CA WELLS CAEDF0000117023

Well ID:	T0608100025-SUMP-401-2	Well Type:	MONITORING
Source:	EDF	Other Name:	SUMP-401-2
GAMA PFAS Testing:	Not Reported		
Groundwater Quality Data:	https://gamagroundwater.waterboards.ca.gov/gama/gamamap/public/GamaDataDisplay.asp?dataset=EDF&samp_date=&global_id=T0608100025&assigned_name=SUMP-401-2&store_num=		
GeoTracker Data:	https://geotracker.waterboards.ca.gov/profile_report.asp?cmd=MWEDFResults&global_id=T0608100025&assigned_name=SUMP-401-2		

X265
SW
1/2 - 1 Mile
Higher

AQUIFLOW 67632

Site ID:	41-1029
Groundwater Flow:	NE
Shallow Water Depth:	Not Reported
Deep Water Depth:	Not Reported
Average Water Depth:	Not Reported
Date:	11/24/1997

X266
SW
1/2 - 1 Mile
Higher

AQUIFLOW 67629

Site ID:	110093
Groundwater Flow:	E
Shallow Water Depth:	Not Reported
Deep Water Depth:	Not Reported
Average Water Depth:	11
Date:	02/28/1996

GEOCHECK® - PHYSICAL SETTING SOURCE MAP FINDINGS

Map ID
Direction
Distance
Elevation

Database EDR ID Number

X267
SW
1/2 - 1 Mile
Higher

Site ID: 41-0805
Groundwater Flow: E
Shallow Water Depth: Not Reported
Deep Water Depth: Not Reported
Average Water Depth: 11
Date: 02/28/1996

AQUIFLOW 67630

X268
SW
1/2 - 1 Mile
Higher

Site ID: 110093
Groundwater Flow: E
Shallow Water Depth: Not Reported
Deep Water Depth: Not Reported
Average Water Depth: 11
Date: 02/28/1996

AQUIFLOW 67625

W269
ENE
1/2 - 1 Mile
Lower

CA WELLS CAEDF0000084346

Well ID: T0608100025-SOMA-3 Well Type: MONITORING
Source: EDF Other Name: SOMA-3
GAMA PFAS Testing: Not Reported
Groundwater Quality Data: https://gamagroundwater.waterboards.ca.gov/gama/gamamap/public/GamaDataDisplay.asp?dataset=EDF&samp_date=&global_id=T0608100025&assigned_name=SOMA-3&store_num=
GeoTracker Data: https://geotracker.waterboards.ca.gov/profile_report.asp?cmd=MWEDFResults&global_id=T0608100025&assigned_name=SOMA-3

W270
ENE
1/2 - 1 Mile
Lower

CA WELLS CAEDF0000084551

Well ID: T0608100025-SOMA-1 Well Type: MONITORING
Source: EDF Other Name: SOMA-1
GAMA PFAS Testing: Not Reported
Groundwater Quality Data: https://gamagroundwater.waterboards.ca.gov/gama/gamamap/public/GamaDataDisplay.asp?dataset=EDF&samp_date=&global_id=T0608100025&assigned_name=SOMA-1&store_num=
GeoTracker Data: https://geotracker.waterboards.ca.gov/profile_report.asp?cmd=MWEDFResults&global_id=T0608100025&assigned_name=SOMA-1

W271
ENE
1/2 - 1 Mile
Lower

CA WELLS CAEDF0000077327

Well ID: T0608100025-SUMP-401-4 Well Type: MONITORING
Source: EDF Other Name: SUMP-401-4
GAMA PFAS Testing: Not Reported
Groundwater Quality Data: https://gamagroundwater.waterboards.ca.gov/gama/gamamap/public/GamaDataDisplay.asp?dataset=EDF&samp_date=&global_id=T0608100025&assigned_name=SUMP-401-4&store_num=
GeoTracker Data: https://geotracker.waterboards.ca.gov/profile_report.asp?cmd=MWEDFResults&global_id=T0608100025&assigned_name=SUMP-401-4

GEOCHECK® - PHYSICAL SETTING SOURCE MAP FINDINGS

Map ID
Direction
Distance
Elevation

Database EDR ID Number

Y272
East
1/2 - 1 Mile
Lower

Site ID: 110060
Groundwater Flow: E
Shallow Water Depth: 11
Deep Water Depth: Not Reported
Average Water Depth: Not Reported
Date: 05/26/1992

AQUIFLOW 67826

W273
ENE
1/2 - 1 Mile
Lower

Well ID: T0608100025-SOMA-2 Well Type: MONITORING
Source: EDF Other Name: SOMA-2
GAMA PFAS Testing: Not Reported
Groundwater Quality Data: https://gamagroundwater.waterboards.ca.gov/gama/gamamap/public/GamaDataDisplay.asp?dataset=EDF&samp_date=&global_id=T0608100025&assigned_name=SOMA-2&store_num=
GeoTracker Data: https://geotracker.waterboards.ca.gov/profile_report.asp?cmd=MWEDFResults&global_id=T0608100025&assigned_name=SOMA-2

CA WELLS CAEDF0000063639

W274
ENE
1/2 - 1 Mile
Lower

Well ID: T0608100025-SUMP-401 N Well Type: MONITORING
Source: EDF Other Name: SUMP-401 N
GAMA PFAS Testing: Not Reported
Groundwater Quality Data: https://gamagroundwater.waterboards.ca.gov/gama/gamamap/public/GamaDataDisplay.asp?dataset=EDF&samp_date=&global_id=T0608100025&assigned_name=SUMP-401 N&store_num=
GeoTracker Data: https://geotracker.waterboards.ca.gov/profile_report.asp?cmd=MWEDFResults&global_id=T0608100025&assigned_name=SUMP-401 N

CA WELLS CAEDF0000131815

Z275
WNW
1/2 - 1 Mile
Lower

Well ID: T0608100037-MW-11 Well Type: MONITORING
Source: EDF Other Name: MW-11
GAMA PFAS Testing: Not Reported
Groundwater Quality Data: https://gamagroundwater.waterboards.ca.gov/gama/gamamap/public/GamaDataDisplay.asp?dataset=EDF&samp_date=&global_id=T0608100037&assigned_name=MW-11&store_num=
GeoTracker Data: https://geotracker.waterboards.ca.gov/profile_report.asp?cmd=MWEDFResults&global_id=T0608100037&assigned_name=MW-11

CA WELLS CAEDF0000124881

GEOCHECK® - PHYSICAL SETTING SOURCE MAP FINDINGS

Map ID
Direction
Distance
Elevation

Database EDR ID Number

W276
ENE
1/2 - 1 Mile
Lower

CA WELLS CAEDF0000116704

Well ID:	T0608100025-SUMP-401-1	Well Type:	MONITORING
Source:	EDF	Other Name:	SUMP-401-1
GAMA PFAS Testing:	Not Reported		
Groundwater Quality Data:	https://gamagroundwater.waterboards.ca.gov/gama/gamamap/public/GamaDataDisplay.asp?dataset=EDF&samp_date=&global_id=T0608100025&assigned_name=SUMP-401-1&store_num=		
GeoTracker Data:	https://geotracker.waterboards.ca.gov/profile_report.asp?cmd=MWEDFResults&global_id=T0608100025&assigned_name=SUMP-401-1		

W277
ENE
1/2 - 1 Mile
Lower

CA WELLS CAEDF0000069796

Well ID:	T0608100025-SUMP-401-5	Well Type:	MONITORING
Source:	EDF	Other Name:	SUMP-401-5
GAMA PFAS Testing:	Not Reported		
Groundwater Quality Data:	https://gamagroundwater.waterboards.ca.gov/gama/gamamap/public/GamaDataDisplay.asp?dataset=EDF&samp_date=&global_id=T0608100025&assigned_name=SUMP-401-5&store_num=		
GeoTracker Data:	https://geotracker.waterboards.ca.gov/profile_report.asp?cmd=MWEDFResults&global_id=T0608100025&assigned_name=SUMP-401-5		

AA278
WNW
1/2 - 1 Mile
Higher

AQUIFLOW 67831

Site ID:	41-0610
Groundwater Flow:	E
Shallow Water Depth:	7.11
Deep Water Depth:	9.98
Average Water Depth:	Not Reported
Date:	04/02/1999

Z279
WNW
1/2 - 1 Mile
Lower

CA WELLS CAEDF0000066181

Well ID:	T0608100037-MW-10	Well Type:	MONITORING
Source:	EDF	Other Name:	MW-10
GAMA PFAS Testing:	Not Reported		
Groundwater Quality Data:	https://gamagroundwater.waterboards.ca.gov/gama/gamamap/public/GamaDataDisplay.asp?dataset=EDF&samp_date=&global_id=T0608100037&assigned_name=MW-10&store_num=		
GeoTracker Data:	https://geotracker.waterboards.ca.gov/profile_report.asp?cmd=MWEDFResults&global_id=T0608100037&assigned_name=MW-10		

Z280
WNW
1/2 - 1 Mile
Lower

CA WELLS CAEDF0000124830

Well ID:	T0608100037-MW-9	Well Type:	MONITORING
Source:	EDF	Other Name:	MW-9

GEOCHECK® - PHYSICAL SETTING SOURCE MAP FINDINGS

GAMA PFAS Testing: Not Reported
 Groundwater Quality Data: https://gamagroundwater.waterboards.ca.gov/gama/gamamap/public/GamaDataDisplay.asp?dataset=EDF&samp_date=&global_id=T0608100037&assigned_name=MW-9&store_num=
 GeoTracker Data: https://geotracker.waterboards.ca.gov/profile_report.asp?cmd=MWEDFResults&global_id=T0608100037&assigned_name=MW-9

Z281
WNW
1/2 - 1 Mile
Lower

CA WELLS CAEDF0000081851

Well ID: T0608100037-MW-7 Well Type: MONITORING
 Source: EDF Other Name: MW-7
 GAMA PFAS Testing: Not Reported
 Groundwater Quality Data: https://gamagroundwater.waterboards.ca.gov/gama/gamamap/public/GamaDataDisplay.asp?dataset=EDF&samp_date=&global_id=T0608100037&assigned_name=MW-7&store_num=
 GeoTracker Data: https://geotracker.waterboards.ca.gov/profile_report.asp?cmd=MWEDFResults&global_id=T0608100037&assigned_name=MW-7

Z282
WNW
1/2 - 1 Mile
Lower

CA WELLS CAEDF0000054558

Well ID: T0608100037-MW-12 Well Type: MONITORING
 Source: EDF Other Name: MW-12
 GAMA PFAS Testing: Not Reported
 Groundwater Quality Data: https://gamagroundwater.waterboards.ca.gov/gama/gamamap/public/GamaDataDisplay.asp?dataset=EDF&samp_date=&global_id=T0608100037&assigned_name=MW-12&store_num=
 GeoTracker Data: https://geotracker.waterboards.ca.gov/profile_report.asp?cmd=MWEDFResults&global_id=T0608100037&assigned_name=MW-12

283
NW
1/2 - 1 Mile
Lower

Site ID:	110112		
Groundwater Flow:	NE	AQUIFLOW	67611
Shallow Water Depth:	21		
Deep Water Depth:	21		
Average Water Depth:	21		
Date:	10/10/1997		

Z284
WNW
1/2 - 1 Mile
Lower

CA WELLS CAEDF0000093031

Well ID: T0608100037-SB-7 Well Type: MONITORING
 Source: EDF Other Name: SB-7
 GAMA PFAS Testing: Not Reported
 Groundwater Quality Data: https://gamagroundwater.waterboards.ca.gov/gama/gamamap/public/GamaDataDisplay.asp?dataset=EDF&samp_date=&global_id=T0608100037&assigned_name=SB-7&store_num=
 GeoTracker Data: https://geotracker.waterboards.ca.gov/profile_report.asp?cmd=MWEDFResults&global_id=T0608100037&assigned_name=SB-7

GEOCHECK® - PHYSICAL SETTING SOURCE MAP FINDINGS

Map ID
Direction
Distance
Elevation

Database EDR ID Number

Z285
WNW
1/2 - 1 Mile
Lower

CA WELLS CAEDF0000018445

Well ID: T0608100037-MW-8 Well Type: MONITORING
Source: EDF Other Name: MW-8
GAMA PFAS Testing: Not Reported
Groundwater Quality Data: https://gamagroundwater.waterboards.ca.gov/gama/gamamap/public/GamaDataDisplay.asp?dataset=EDF&samp_date=&global_id=T0608100037&assigned_name=MW-8&store_num=
GeoTracker Data: https://geotracker.waterboards.ca.gov/profile_report.asp?cmd=MWEDFResults&global_id=T0608100037&assigned_name=MW-8

Y286
East
1/2 - 1 Mile
Lower

AQUIFLOW 67825

Site ID: 41-0167
Groundwater Flow: E
Shallow Water Depth: 11
Deep Water Depth: Not Reported
Average Water Depth: Not Reported
Date: 05/26/1992

Z287
WNW
1/2 - 1 Mile
Lower

CA WELLS CAEDF0000127809

Well ID: T0608100037-SB-6 Well Type: MONITORING
Source: EDF Other Name: SB-6
GAMA PFAS Testing: Not Reported
Groundwater Quality Data: https://gamagroundwater.waterboards.ca.gov/gama/gamamap/public/GamaDataDisplay.asp?dataset=EDF&samp_date=&global_id=T0608100037&assigned_name=SB-6&store_num=
GeoTracker Data: https://geotracker.waterboards.ca.gov/profile_report.asp?cmd=MWEDFResults&global_id=T0608100037&assigned_name=SB-6

Z288
WNW
1/2 - 1 Mile
Lower

CA WELLS CAEDF0000123894

Well ID: T0608100037-EW-4 Well Type: MONITORING
Source: EDF Other Name: EW-4
GAMA PFAS Testing: Not Reported
Groundwater Quality Data: https://gamagroundwater.waterboards.ca.gov/gama/gamamap/public/GamaDataDisplay.asp?dataset=EDF&samp_date=&global_id=T0608100037&assigned_name=EW-4&store_num=
GeoTracker Data: https://geotracker.waterboards.ca.gov/profile_report.asp?cmd=MWEDFResults&global_id=T0608100037&assigned_name=EW-4

Z289
WNW
1/2 - 1 Mile
Lower

CA WELLS CAEDF0000071669

Well ID: T0608100037-MW-1R Well Type: MONITORING
Source: EDF Other Name: MW-1R

GEOCHECK® - PHYSICAL SETTING SOURCE MAP FINDINGS

GAMA PFAS Testing: Not Reported
 Groundwater Quality Data: https://gamagroundwater.waterboards.ca.gov/gama/gamamap/public/GamaDataDisplay.asp?dataset=EDF&samp_date=&global_id=T0608100037&assigned_name=MW-1R&store_num=
 GeoTracker Data: https://geotracker.waterboards.ca.gov/profile_report.asp?cmd=MWEDFResults&global_id=T0608100037&assigned_name=MW-1R

Z290
WNW
1/2 - 1 Mile
Lower

CA WELLS CAEDF0000136559

Well ID: T0608100037-MW-1 Well Type: MONITORING
 Source: EDF Other Name: MW-1
 GAMA PFAS Testing: Not Reported
 Groundwater Quality Data: https://gamagroundwater.waterboards.ca.gov/gama/gamamap/public/GamaDataDisplay.asp?dataset=EDF&samp_date=&global_id=T0608100037&assigned_name=MW-1&store_num=
 GeoTracker Data: https://geotracker.waterboards.ca.gov/profile_report.asp?cmd=MWEDFResults&global_id=T0608100037&assigned_name=MW-1

Z291
WNW
1/2 - 1 Mile
Lower

CA WELLS CAEDF0000072665

Well ID: T0608100037-MW-6 Well Type: MONITORING
 Source: EDF Other Name: MW-6
 GAMA PFAS Testing: Not Reported
 Groundwater Quality Data: https://gamagroundwater.waterboards.ca.gov/gama/gamamap/public/GamaDataDisplay.asp?dataset=EDF&samp_date=&global_id=T0608100037&assigned_name=MW-6&store_num=
 GeoTracker Data: https://geotracker.waterboards.ca.gov/profile_report.asp?cmd=MWEDFResults&global_id=T0608100037&assigned_name=MW-6

Z292
WNW
1/2 - 1 Mile
Lower

CA WELLS CAEDF0000087512

Well ID: T0608100037-SB-9 Well Type: MONITORING
 Source: EDF Other Name: SB-9
 GAMA PFAS Testing: Not Reported
 Groundwater Quality Data: https://gamagroundwater.waterboards.ca.gov/gama/gamamap/public/GamaDataDisplay.asp?dataset=EDF&samp_date=&global_id=T0608100037&assigned_name=SB-9&store_num=
 GeoTracker Data: https://geotracker.waterboards.ca.gov/profile_report.asp?cmd=MWEDFResults&global_id=T0608100037&assigned_name=SB-9

Z293
WNW
1/2 - 1 Mile
Lower

CA WELLS CAEDF0000061549

Well ID: T0608100037-EW-3 Well Type: MONITORING
 Source: EDF Other Name: EW-3
 GAMA PFAS Testing: Not Reported
 Groundwater Quality Data: https://gamagroundwater.waterboards.ca.gov/gama/gamamap/public/GamaDataDisplay.asp?dataset=EDF&samp_date=&global_id=T0608100037&assigned_name=EW-3&store_num=

GEOCHECK® - PHYSICAL SETTING SOURCE MAP FINDINGS

GeoTracker Data: https://geotracker.waterboards.ca.gov/profile_report.asp?cmd=MWEDFResults&global_id=T0608100037&assigned_name=EW-3

AA294
WNW
1/2 - 1 Mile
Higher

CA WELLS CAEDF0000119223

Well ID: T0608100037-SB-10 Well Type: MONITORING
 Source: EDF Other Name: SB-10
 GAMA PFAS Testing: Not Reported
 Groundwater Quality Data: https://gamagroundwater.waterboards.ca.gov/gama/gamamap/public/GamaDataDisplay.asp?dataset=EDF&samp_date=&global_id=T0608100037&assigned_name=SB-10&store_num=
 GeoTracker Data: https://geotracker.waterboards.ca.gov/profile_report.asp?cmd=MWEDFResults&global_id=T0608100037&assigned_name=SB-10

Z295
WNW
1/2 - 1 Mile
Lower

CA WELLS CAEDF0000056672

Well ID: T0608100037-EW-2 Well Type: MONITORING
 Source: EDF Other Name: EW-2
 GAMA PFAS Testing: Not Reported
 Groundwater Quality Data: https://gamagroundwater.waterboards.ca.gov/gama/gamamap/public/GamaDataDisplay.asp?dataset=EDF&samp_date=&global_id=T0608100037&assigned_name=EW-2&store_num=
 GeoTracker Data: https://geotracker.waterboards.ca.gov/profile_report.asp?cmd=MWEDFResults&global_id=T0608100037&assigned_name=EW-2

Z296
WNW
1/2 - 1 Mile
Lower

CA WELLS CAEDF0000132332

Well ID: T0608100037-SB-5 Well Type: MONITORING
 Source: EDF Other Name: SB-5
 GAMA PFAS Testing: Not Reported
 Groundwater Quality Data: https://gamagroundwater.waterboards.ca.gov/gama/gamamap/public/GamaDataDisplay.asp?dataset=EDF&samp_date=&global_id=T0608100037&assigned_name=SB-5&store_num=
 GeoTracker Data: https://geotracker.waterboards.ca.gov/profile_report.asp?cmd=MWEDFResults&global_id=T0608100037&assigned_name=SB-5

Z297
WNW
1/2 - 1 Mile
Lower

CA WELLS CAEDF0000087521

Well ID: T0608100037-EW-1 Well Type: MONITORING
 Source: EDF Other Name: EW-1
 GAMA PFAS Testing: Not Reported
 Groundwater Quality Data: https://gamagroundwater.waterboards.ca.gov/gama/gamamap/public/GamaDataDisplay.asp?dataset=EDF&samp_date=&global_id=T0608100037&assigned_name=EW-1&store_num=
 GeoTracker Data: https://geotracker.waterboards.ca.gov/profile_report.asp?cmd=MWEDFResults&global_id=T0608100037&assigned_name=EW-1

GEOCHECK® - PHYSICAL SETTING SOURCE MAP FINDINGS

Map ID
Direction
Distance
Elevation

Database EDR ID Number

Z298
WNW
1/2 - 1 Mile
Lower

CA WELLS CAEDF0000104055

Well ID:	T0608100037-MW-5	Well Type:	MONITORING
Source:	EDF	Other Name:	MW-5
GAMA PFAS Testing:	Not Reported		
Groundwater Quality Data:	https://gamagroundwater.waterboards.ca.gov/gama/gamamap/public/GamaDataDisplay.asp?dataset=EDF&samp_date=&global_id=T0608100037&assigned_name=MW-5&store_num=		
GeoTracker Data:	https://geotracker.waterboards.ca.gov/profile_report.asp?cmd=MWEDFResults&global_id=T0608100037&assigned_name=MW-5		

299
North
1/2 - 1 Mile
Lower

FED USGS USGS40000183893

Organization ID:	USGS-CA		
Organization Name:	USGS California Water Science Center		
Monitor Location:	004S004W17Q001M	Type:	Well
Description:	Not Reported	HUC:	18050004
Drainage Area:	Not Reported	Drainage Area Units:	Not Reported
Contrib Drainage Area:	Not Reported	Contrib Drainage Area Unts:	Not Reported
Aquifer:	California Coastal Basin aquifers		
Formation Type:	Not Reported	Aquifer Type:	Not Reported
Construction Date:	193708	Well Depth:	288
Well Depth Units:	ft	Well Hole Depth:	288
Well Hole Depth Units:	ft		

AB300
NNW
1/2 - 1 Mile
Lower

CA WELLS CAEDF0000055060

Well ID:	T10000002505-SB-1	Well Type:	MONITORING
Source:	EDF	Other Name:	SB-1
GAMA PFAS Testing:	Not Reported		
Groundwater Quality Data:	https://gamagroundwater.waterboards.ca.gov/gama/gamamap/public/GamaDataDisplay.asp?dataset=EDF&samp_date=&global_id=T10000002505&assigned_name=SB-1&store_num=		
GeoTracker Data:	https://geotracker.waterboards.ca.gov/profile_report.asp?cmd=MWEDFResults&global_id=T10000002505&assigned_name=SB-1		

AB301
NNW
1/2 - 1 Mile
Lower

CA WELLS CAEDF0000019191

Well ID:	T10000002505-SB-3	Well Type:	MONITORING
Source:	EDF	Other Name:	SB-3
GAMA PFAS Testing:	Not Reported		
Groundwater Quality Data:	https://gamagroundwater.waterboards.ca.gov/gama/gamamap/public/GamaDataDisplay.asp?dataset=EDF&samp_date=&global_id=T10000002505&assigned_name=SB-3&store_num=		
GeoTracker Data:	https://geotracker.waterboards.ca.gov/profile_report.asp?cmd=MWEDFResults&global_id=T10000002505&assigned_name=SB-3		

GEOCHECK® - PHYSICAL SETTING SOURCE MAP FINDINGS

Map ID
Direction
Distance
Elevation

Database EDR ID Number

AB302
NNW
1/2 - 1 Mile
Lower

CA WELLS CAEDF0000119463

Well ID:	T10000002505-SB-5	Well Type:	MONITORING
Source:	EDF	Other Name:	SB-5
GAMA PFAS Testing:	Not Reported		
Groundwater Quality Data:	https://gamagroundwater.waterboards.ca.gov/gama/gamamap/public/GamaDataDisplay.asp?dataset=EDF&samp_date=&global_id=T10000002505&assigned_name=SB-5&store_num=		
GeoTracker Data:	https://geotracker.waterboards.ca.gov/profile_report.asp?cmd=MWEDFResults&global_id=T10000002505&assigned_name=SB-5		

AB303
NNW
1/2 - 1 Mile
Lower

CA WELLS CAEDF0000137929

Well ID:	T10000002505-SB-4	Well Type:	MONITORING
Source:	EDF	Other Name:	SB-4
GAMA PFAS Testing:	Not Reported		
Groundwater Quality Data:	https://gamagroundwater.waterboards.ca.gov/gama/gamamap/public/GamaDataDisplay.asp?dataset=EDF&samp_date=&global_id=T10000002505&assigned_name=SB-4&store_num=		
GeoTracker Data:	https://geotracker.waterboards.ca.gov/profile_report.asp?cmd=MWEDFResults&global_id=T10000002505&assigned_name=SB-4		

AB304
NNW
1/2 - 1 Mile
Lower

CA WELLS CAEDF0000126190

Well ID:	T10000002505-SB-2	Well Type:	MONITORING
Source:	EDF	Other Name:	SB-2
GAMA PFAS Testing:	Not Reported		
Groundwater Quality Data:	https://gamagroundwater.waterboards.ca.gov/gama/gamamap/public/GamaDataDisplay.asp?dataset=EDF&samp_date=&global_id=T10000002505&assigned_name=SB-2&store_num=		
GeoTracker Data:	https://geotracker.waterboards.ca.gov/profile_report.asp?cmd=MWEDFResults&global_id=T10000002505&assigned_name=SB-2		

AB305
NNW
1/2 - 1 Mile
Lower

CA WELLS CAEDF0000082229

Well ID:	T10000002505-SB-7	Well Type:	MONITORING
Source:	EDF	Other Name:	SB-7
GAMA PFAS Testing:	Not Reported		
Groundwater Quality Data:	https://gamagroundwater.waterboards.ca.gov/gama/gamamap/public/GamaDataDisplay.asp?dataset=EDF&samp_date=&global_id=T10000002505&assigned_name=SB-7&store_num=		
GeoTracker Data:	https://geotracker.waterboards.ca.gov/profile_report.asp?cmd=MWEDFResults&global_id=T10000002505&assigned_name=SB-7		

GEOCHECK® - PHYSICAL SETTING SOURCE MAP FINDINGS

Map ID
Direction
Distance
Elevation

Database EDR ID Number

AB306
NNW
1/2 - 1 Mile
Lower

CA WELLS CAEDF0000023615

Well ID:	T10000002505-SB-6	Well Type:	MONITORING
Source:	EDF	Other Name:	SB-6
GAMA PFAS Testing:	Not Reported		
Groundwater Quality Data:	https://gamagroundwater.waterboards.ca.gov/gama/gamamap/public/GamaDataDisplay.asp?dataset=EDF&samp_date=&global_id=T10000002505&assigned_name=SB-6&store_num=		
GeoTracker Data:	https://geotracker.waterboards.ca.gov/profile_report.asp?cmd=MWEDFResults&global_id=T10000002505&assigned_name=SB-6		

AB307
NNW
1/2 - 1 Mile
Lower

CA WELLS CAEDF0000113448

Well ID:	T10000002505-SB-9	Well Type:	MONITORING
Source:	EDF	Other Name:	SB-9
GAMA PFAS Testing:	Not Reported		
Groundwater Quality Data:	https://gamagroundwater.waterboards.ca.gov/gama/gamamap/public/GamaDataDisplay.asp?dataset=EDF&samp_date=&global_id=T10000002505&assigned_name=SB-9&store_num=		
GeoTracker Data:	https://geotracker.waterboards.ca.gov/profile_report.asp?cmd=MWEDFResults&global_id=T10000002505&assigned_name=SB-9		

AC308
SE
1/2 - 1 Mile
Lower

CA WELLS CAEDF0000090182

Well ID:	SL0608152433-MW-2	Well Type:	MONITORING
Source:	EDF	Other Name:	MW-2
GAMA PFAS Testing:	Not Reported		
Groundwater Quality Data:	https://gamagroundwater.waterboards.ca.gov/gama/gamamap/public/GamaDataDisplay.asp?dataset=EDF&samp_date=&global_id=SL0608152433&assigned_name=MW-2&store_num=		
GeoTracker Data:	https://geotracker.waterboards.ca.gov/profile_report.asp?cmd=MWEDFResults&global_id=SL0608152433&assigned_name=MW-2		

AC309
SE
1/2 - 1 Mile
Lower

CA WELLS CAEDF0000046020

Well ID:	SL0608152433-MW-1	Well Type:	MONITORING
Source:	EDF	Other Name:	MW-1
GAMA PFAS Testing:	Not Reported		
Groundwater Quality Data:	https://gamagroundwater.waterboards.ca.gov/gama/gamamap/public/GamaDataDisplay.asp?dataset=EDF&samp_date=&global_id=SL0608152433&assigned_name=MW-1&store_num=		
GeoTracker Data:	https://geotracker.waterboards.ca.gov/profile_report.asp?cmd=MWEDFResults&global_id=SL0608152433&assigned_name=MW-1		

GEOCHECK® - PHYSICAL SETTING SOURCE MAP FINDINGS

Map ID
Direction
Distance
Elevation

Database EDR ID Number

AC310
SE
1/2 - 1 Mile
Lower

CA WELLS CAEDF0000112543

Well ID:	SL0608152433-MW-4	Well Type:	MONITORING
Source:	EDF	Other Name:	MW-4
GAMA PFAS Testing:	Not Reported		
Groundwater Quality Data:	https://gamagroundwater.waterboards.ca.gov/gama/gamamap/public/GamaDataDisplay.asp?dataset=EDF&samp_date=&global_id=SL0608152433&assigned_name=MW-4&store_num=		
GeoTracker Data:	https://geotracker.waterboards.ca.gov/profile_report.asp?cmd=MWEDFResults&global_id=SL0608152433&assigned_name=MW-4		

AC311
SE
1/2 - 1 Mile
Lower

CA WELLS CAEDF0000119655

Well ID:	SL0608152433-MW-3	Well Type:	MONITORING
Source:	EDF	Other Name:	MW-3
GAMA PFAS Testing:	Not Reported		
Groundwater Quality Data:	https://gamagroundwater.waterboards.ca.gov/gama/gamamap/public/GamaDataDisplay.asp?dataset=EDF&samp_date=&global_id=SL0608152433&assigned_name=MW-3&store_num=		
GeoTracker Data:	https://geotracker.waterboards.ca.gov/profile_report.asp?cmd=MWEDFResults&global_id=SL0608152433&assigned_name=MW-3		

AD312
NNW
1/2 - 1 Mile
Lower

CA WELLS CADDW0000002148

Well ID:	4100518-001	Well Type:	MUNICIPAL
Source:	Department of Health Services		
Other Name:	WELL #1	GAMA PFAS Testing:	Not Reported
Groundwater Quality Data:	https://gamagroundwater.waterboards.ca.gov/gama/gamamap/public/GamaDataDisplay.asp?dataset=DHS&samp_date=&global_id=&assigned_name=4100518-001&store_num=		
GeoTracker Data:	Not Reported		

AD313
NNW
1/2 - 1 Mile
Lower

CA WELLS 4840

Seq:	4840	Prim sta c:	04S/04W-20D02 M
Frds no:	4100518001	County:	41
District:	71	User id:	41C
System no:	4100518	Water type:	G
Source nam:	WELL 01	Station ty:	WELL/AMBNT/MUN/INTAKE
Latitude:	373440.0	Longitude:	1221943.0
Precision:	2	Status:	AR
Comment 1:	BOILER ROOM	Comment 2:	Not Reported
Comment 3:	Not Reported	Comment 4:	Not Reported
Comment 5:	Not Reported	Comment 6:	Not Reported
Comment 7:	Not Reported		

GEOCHECK® - PHYSICAL SETTING SOURCE MAP FINDINGS

System no:	4100518	System nam:	San Mateo High School
Hqname:	Not Reported	Address:	Not Reported
City:	Not Reported	State:	Not Reported
Zip:	Not Reported	Zip ext:	Not Reported
Pop serv:	0	Connection:	0
Area serve:	Not Reported		

AC314 SE 1/2 - 1 Mile Lower	Site ID: 41-0057		AQUIFLOW 67808
	Groundwater Flow: N		
	Shallow Water Depth: 3.87		
	Deep Water Depth: 6.50		
	Average Water Depth: Not Reported		
	Date: 01/29/1999		

AE315 SE 1/2 - 1 Mile Lower	Site ID: 41-0624		AQUIFLOW 67190
	Groundwater Flow: SW		
	Shallow Water Depth: 1.82		
	Deep Water Depth: 4.26		
	Average Water Depth: Not Reported		
	Date: 01/1997		

AE316 SE 1/2 - 1 Mile Lower			CA WELLS CAEDF0000048716
	Well ID: T0608100055-MW-1	Well Type: MONITORING	
	Source: EDF	Other Name: MW-1	
	GAMA PFAS Testing: Not Reported		
	Groundwater Quality Data: https://gamagroundwater.waterboards.ca.gov/gama/gamamap/public/GamaDataDisplay.asp?dataset=EDF&samp_date=&global_id=T0608100055&assigned_name=MW-1&store_num=		
	GeoTracker Data: https://geotracker.waterboards.ca.gov/profile_report.asp?cmd=MWEDFResults&global_id=T0608100055&assigned_name=MW-1		

AE317 SE 1/2 - 1 Mile Lower			CA WELLS CAEDF0000131329
	Well ID: T0608100055-B-3	Well Type: MONITORING	
	Source: EDF	Other Name: B-3	
	GAMA PFAS Testing: Not Reported		
	Groundwater Quality Data: https://gamagroundwater.waterboards.ca.gov/gama/gamamap/public/GamaDataDisplay.asp?dataset=EDF&samp_date=&global_id=T0608100055&assigned_name=B-3&store_num=		
	GeoTracker Data: https://geotracker.waterboards.ca.gov/profile_report.asp?cmd=MWEDFResults&global_id=T0608100055&assigned_name=B-3		

AF318 SSE 1/2 - 1 Mile Lower			CA WELLS CAEDF0000119491
	Well ID: T0608100381-MW-9	Well Type: MONITORING	
	Source: EDF	Other Name: MW-9	
	GAMA PFAS Testing: Not Reported		

GEOCHECK® - PHYSICAL SETTING SOURCE MAP FINDINGS

Groundwater Quality Data: https://gamagroundwater.waterboards.ca.gov/gama/gamamap/public/GamaDataDisplay.asp?dataset=EDF&samp_date=&global_id=T0608100381&assigned_name=MW-9&store_num=
 GeoTracker Data: https://geotracker.waterboards.ca.gov/profile_report.asp?cmd=MWEDFResults&global_id=T0608100381&assigned_name=MW-9

AE319
SE
1/2 - 1 Mile
Lower

CA WELLS CAEDF0000053678

Well ID: T0608100055-B-6 Well Type: MONITORING
 Source: EDF Other Name: B-6
 GAMA PFAS Testing: Not Reported
 Groundwater Quality Data: https://gamagroundwater.waterboards.ca.gov/gama/gamamap/public/GamaDataDisplay.asp?dataset=EDF&samp_date=&global_id=T0608100055&assigned_name=B-6&store_num=
 GeoTracker Data: https://geotracker.waterboards.ca.gov/profile_report.asp?cmd=MWEDFResults&global_id=T0608100055&assigned_name=B-6

AE320
SE
1/2 - 1 Mile
Lower

CA WELLS CAEDF0000073792

Well ID: T0608100055-B-5 Well Type: MONITORING
 Source: EDF Other Name: B-5
 GAMA PFAS Testing: Not Reported
 Groundwater Quality Data: https://gamagroundwater.waterboards.ca.gov/gama/gamamap/public/GamaDataDisplay.asp?dataset=EDF&samp_date=&global_id=T0608100055&assigned_name=B-5&store_num=
 GeoTracker Data: https://geotracker.waterboards.ca.gov/profile_report.asp?cmd=MWEDFResults&global_id=T0608100055&assigned_name=B-5

AF321
SSE
1/2 - 1 Mile
Lower

CA WELLS CAEDF0000082928

Well ID: T0608100381-MW-5 Well Type: MONITORING
 Source: EDF Other Name: MW-5
 GAMA PFAS Testing: Not Reported
 Groundwater Quality Data: https://gamagroundwater.waterboards.ca.gov/gama/gamamap/public/GamaDataDisplay.asp?dataset=EDF&samp_date=&global_id=T0608100381&assigned_name=MW-5&store_num=
 GeoTracker Data: https://geotracker.waterboards.ca.gov/profile_report.asp?cmd=MWEDFResults&global_id=T0608100381&assigned_name=MW-5

AF322
SSE
1/2 - 1 Mile
Lower

CA WELLS CAEDF0000104094

Well ID: T0608100381-MW-1 Well Type: MONITORING
 Source: EDF Other Name: MW-1
 GAMA PFAS Testing: Not Reported
 Groundwater Quality Data: https://gamagroundwater.waterboards.ca.gov/gama/gamamap/public/GamaDataDisplay.asp?dataset=EDF&samp_date=&global_id=T0608100381&assigned_name=MW-1&store_num=

GEOCHECK® - PHYSICAL SETTING SOURCE MAP FINDINGS

GeoTracker Data: https://geotracker.waterboards.ca.gov/profile_report.asp?cmd=MWEDFResults&global_id=T0608100381&assigned_name=MW-1

AF323
SSE
1/2 - 1 Mile
Lower

CA WELLS CAEDF0000003875

Well ID: T0608100381-MW-2 Well Type: MONITORING
Source: EDF Other Name: MW-2
GAMA PFAS Testing: Not Reported
Groundwater Quality Data: https://gamagroundwater.waterboards.ca.gov/gama/gamamap/public/GamaDataDisplay.asp?dataset=EDF&samp_date=&global_id=T0608100381&assigned_name=MW-2&store_num=
GeoTracker Data: https://geotracker.waterboards.ca.gov/profile_report.asp?cmd=MWEDFResults&global_id=T0608100381&assigned_name=MW-2

AF324
SSE
1/2 - 1 Mile
Lower

CA WELLS CAEDF0000120459

Well ID: T0608100381-MW-4 Well Type: MONITORING
Source: EDF Other Name: MW-4
GAMA PFAS Testing: Not Reported
Groundwater Quality Data: https://gamagroundwater.waterboards.ca.gov/gama/gamamap/public/GamaDataDisplay.asp?dataset=EDF&samp_date=&global_id=T0608100381&assigned_name=MW-4&store_num=
GeoTracker Data: https://geotracker.waterboards.ca.gov/profile_report.asp?cmd=MWEDFResults&global_id=T0608100381&assigned_name=MW-4

AE325
SE
1/2 - 1 Mile
Lower

CA WELLS CAEDF0000074144

Well ID: T0608100055-MW-2 Well Type: MONITORING
Source: EDF Other Name: MW-2
GAMA PFAS Testing: Not Reported
Groundwater Quality Data: https://gamagroundwater.waterboards.ca.gov/gama/gamamap/public/GamaDataDisplay.asp?dataset=EDF&samp_date=&global_id=T0608100055&assigned_name=MW-2&store_num=
GeoTracker Data: https://geotracker.waterboards.ca.gov/profile_report.asp?cmd=MWEDFResults&global_id=T0608100055&assigned_name=MW-2

AE326
SE
1/2 - 1 Mile
Lower

CA WELLS CAEDF0000061785

Well ID: T0608100055-B-1 Well Type: MONITORING
Source: EDF Other Name: B-1
GAMA PFAS Testing: Not Reported
Groundwater Quality Data: https://gamagroundwater.waterboards.ca.gov/gama/gamamap/public/GamaDataDisplay.asp?dataset=EDF&samp_date=&global_id=T0608100055&assigned_name=B-1&store_num=
GeoTracker Data: https://geotracker.waterboards.ca.gov/profile_report.asp?cmd=MWEDFResults&global_id=T0608100055&assigned_name=B-1

GEOCHECK® - PHYSICAL SETTING SOURCE MAP FINDINGS

Map ID
Direction
Distance
Elevation

Database EDR ID Number

AE327
SE
1/2 - 1 Mile
Lower

CA WELLS CAEDF0000034364

Well ID: T0608100055-B-4 Well Type: MONITORING
Source: EDF Other Name: B-4
GAMA PFAS Testing: Not Reported
Groundwater Quality Data: https://gamagroundwater.waterboards.ca.gov/gama/gamamap/public/GamaDataDisplay.asp?dataset=EDF&samp_date=&global_id=T0608100055&assigned_name=B-4&store_num=
GeoTracker Data: https://geotracker.waterboards.ca.gov/profile_report.asp?cmd=MWEDFResults&global_id=T0608100055&assigned_name=B-4

AG328
SSE
1/2 - 1 Mile
Lower

CA WELLS CAEDF0000046140

Well ID: T0608100572-MW-10 Well Type: MONITORING
Source: EDF Other Name: MW-10
GAMA PFAS Testing: Not Reported
Groundwater Quality Data: https://gamagroundwater.waterboards.ca.gov/gama/gamamap/public/GamaDataDisplay.asp?dataset=EDF&samp_date=&global_id=T0608100572&assigned_name=MW-10&store_num=
GeoTracker Data: https://geotracker.waterboards.ca.gov/profile_report.asp?cmd=MWEDFResults&global_id=T0608100572&assigned_name=MW-10

AF329
SE
1/2 - 1 Mile
Lower

CA WELLS CAEDF0000043672

Well ID: T0608100381-MW-3 Well Type: MONITORING
Source: EDF Other Name: MW-3
GAMA PFAS Testing: Not Reported
Groundwater Quality Data: https://gamagroundwater.waterboards.ca.gov/gama/gamamap/public/GamaDataDisplay.asp?dataset=EDF&samp_date=&global_id=T0608100381&assigned_name=MW-3&store_num=
GeoTracker Data: https://geotracker.waterboards.ca.gov/profile_report.asp?cmd=MWEDFResults&global_id=T0608100381&assigned_name=MW-3

AF330
SSE
1/2 - 1 Mile
Lower

CA WELLS CAEDF0000097598

Well ID: T0608100381-MW-6 Well Type: MONITORING
Source: EDF Other Name: MW-6
GAMA PFAS Testing: Not Reported
Groundwater Quality Data: https://gamagroundwater.waterboards.ca.gov/gama/gamamap/public/GamaDataDisplay.asp?dataset=EDF&samp_date=&global_id=T0608100381&assigned_name=MW-6&store_num=
GeoTracker Data: https://geotracker.waterboards.ca.gov/profile_report.asp?cmd=MWEDFResults&global_id=T0608100381&assigned_name=MW-6

GEOCHECK® - PHYSICAL SETTING SOURCE MAP FINDINGS

Map ID
Direction
Distance
Elevation

Database EDR ID Number

AF331
SSE
1/2 - 1 Mile
Lower

CA WELLS CAEDF0000014030

Well ID:	T0608100381-MW-7	Well Type:	MONITORING
Source:	EDF	Other Name:	MW-7
GAMA PFAS Testing:	Not Reported		
Groundwater Quality Data:	https://gamagroundwater.waterboards.ca.gov/gama/gamamap/public/GamaDataDisplay.asp?dataset=EDF&samp_date=&global_id=T0608100381&assigned_name=MW-7&store_num=		
GeoTracker Data:	https://geotracker.waterboards.ca.gov/profile_report.asp?cmd=MWEDFResults&global_id=T0608100381&assigned_name=MW-7		

AG332
SSE
1/2 - 1 Mile
Lower

CA WELLS CAEDF0000094755

Well ID:	T0608100572-MW-31A	Well Type:	MONITORING
Source:	EDF	Other Name:	MW-31A
GAMA PFAS Testing:	Not Reported		
Groundwater Quality Data:	https://gamagroundwater.waterboards.ca.gov/gama/gamamap/public/GamaDataDisplay.asp?dataset=EDF&samp_date=&global_id=T0608100572&assigned_name=MW-31A&store_num=		
GeoTracker Data:	https://geotracker.waterboards.ca.gov/profile_report.asp?cmd=MWEDFResults&global_id=T0608100572&assigned_name=MW-31A		

AG333
SSE
1/2 - 1 Mile
Lower

CA WELLS CAEDF0000065514

Well ID:	T0608100572-MW-31C	Well Type:	MONITORING
Source:	EDF	Other Name:	MW-31C
GAMA PFAS Testing:	Not Reported		
Groundwater Quality Data:	https://gamagroundwater.waterboards.ca.gov/gama/gamamap/public/GamaDataDisplay.asp?dataset=EDF&samp_date=&global_id=T0608100572&assigned_name=MW-31C&store_num=		
GeoTracker Data:	https://geotracker.waterboards.ca.gov/profile_report.asp?cmd=MWEDFResults&global_id=T0608100572&assigned_name=MW-31C		

AG334
SSE
1/2 - 1 Mile
Lower

CA WELLS CAEDF0000106222

Well ID:	T0608100572-MW-31B	Well Type:	MONITORING
Source:	EDF	Other Name:	MW-31B
GAMA PFAS Testing:	Not Reported		
Groundwater Quality Data:	https://gamagroundwater.waterboards.ca.gov/gama/gamamap/public/GamaDataDisplay.asp?dataset=EDF&samp_date=&global_id=T0608100572&assigned_name=MW-31B&store_num=		
GeoTracker Data:	https://geotracker.waterboards.ca.gov/profile_report.asp?cmd=MWEDFResults&global_id=T0608100572&assigned_name=MW-31B		

GEOCHECK® - PHYSICAL SETTING SOURCE MAP FINDINGS

Map ID Direction Distance Elevation			Database	EDR ID Number
1G NW 1/2 - 1 Mile Lower	Site ID:	110112	AQUIFLOW	67611
	Groundwater Flow:	NE		
	Shallow Water Depth:	21		
	Deep Water Depth:	21		
	Average Water Depth:	21		
	Date:	10/10/1997		
2G NNE 1/2 - 1 Mile Lower	Site ID:	41-0077	AQUIFLOW	67773
	Groundwater Flow:	ENE		
	Shallow Water Depth:	5.98		
	Deep Water Depth:	8.73		
	Average Water Depth:	Not Reported		
	Date:	06/11/1999		
3G NE 1/2 - 1 Mile Lower	Site ID:	41-0597	AQUIFLOW	67179
	Groundwater Flow:	NNW		
	Shallow Water Depth:	7.53		
	Deep Water Depth:	10.95		
	Average Water Depth:	Not Reported		
	Date:	10/26/1992		
4G WNW 1/2 - 1 Mile Lower	Site ID:	41-0610	AQUIFLOW	67831
	Groundwater Flow:	E		
	Shallow Water Depth:	7.11		
	Deep Water Depth:	9.98		
	Average Water Depth:	Not Reported		
	Date:	04/02/1999		
5G NE 1/8 - 1/4 Mile Lower	Site ID:	41-0166	AQUIFLOW	67954
	Groundwater Flow:	WSW		
	Shallow Water Depth:	5.98		
	Deep Water Depth:	10.20		
	Average Water Depth:	Not Reported		
	Date:	01/04/1994		
6G NE 0 - 1/8 Mile Lower	Site ID:	000930	AQUIFLOW	67713
	Groundwater Flow:	E		
	Shallow Water Depth:	13.70		
	Deep Water Depth:	14.92		
	Average Water Depth:	Not Reported		
	Date:	06/28/1999		
7G ENE 0 - 1/8 Mile Lower	Site ID:	41-0640	AQUIFLOW	67714
	Groundwater Flow:	E		
	Shallow Water Depth:	13.70		
	Deep Water Depth:	14.92		
	Average Water Depth:	Not Reported		
	Date:	06/28/1999		

GEOCHECK® - PHYSICAL SETTING SOURCE MAP FINDINGS

Map ID Direction Distance Elevation			Database	EDR ID Number
8G NW 0 - 1/8 Mile Lower	Site ID: Groundwater Flow: Shallow Water Depth: Deep Water Depth: Average Water Depth: Date:	41-0672 ENE 14.80 23.64 Not Reported 05/24/1999	AQUIFLOW	67790
9G East 1/2 - 1 Mile Lower	Site ID: Groundwater Flow: Shallow Water Depth: Deep Water Depth: Average Water Depth: Date:	41-0870 NE 11.26 12.3 Not Reported 05/01/1997	AQUIFLOW	67606
10G ENE 0 - 1/8 Mile Lower	Site ID: Groundwater Flow: Shallow Water Depth: Deep Water Depth: Average Water Depth: Date:	110123 SE 12.02 12.65 Not Reported 07/07/1999	AQUIFLOW	67725
11G ENE 0 - 1/8 Mile Lower	Site ID: Groundwater Flow: Shallow Water Depth: Deep Water Depth: Average Water Depth: Date:	41-0035 E 15.08 17.56 Not Reported 02/25/1998	AQUIFLOW	67835
12G East 1/8 - 1/4 Mile Lower	Site ID: Groundwater Flow: Shallow Water Depth: Deep Water Depth: Average Water Depth: Date:	41-0444 E 9.87 11.68 Not Reported 05/24/1999	AQUIFLOW	67720
13G West 1/8 - 1/4 Mile Lower	Site ID: Groundwater Flow: Shallow Water Depth: Deep Water Depth: Average Water Depth: Date:	41-0933 NE 20.20 28.53 Not Reported 06/1996	AQUIFLOW	67787
14G West 1/4 - 1/2 Mile Lower	Site ID: Groundwater Flow: Shallow Water Depth: Deep Water Depth: Average Water Depth: Date:	41-0360 NNW 12.35 24.62 Not Reported 12/12/1998	AQUIFLOW	67733

GEOCHECK® - PHYSICAL SETTING SOURCE MAP FINDINGS

Map ID Direction Distance Elevation			Database	EDR ID Number
15G ESE 0 - 1/8 Mile Lower	Site ID:	41-0083	AQUIFLOW	67729
	Groundwater Flow:	S		
	Shallow Water Depth:	9.03		
	Deep Water Depth:	10.08		
	Average Water Depth:	Not Reported		
Date:	04/16/1997			
16G East 1/2 - 1 Mile Lower	Site ID:	41-0754	AQUIFLOW	67829
	Groundwater Flow:	E		
	Shallow Water Depth:	8.77		
	Deep Water Depth:	12.16		
	Average Water Depth:	Not Reported		
Date:	01/14/1998			
17G ESE 0 - 1/8 Mile Lower	Site ID:	41-0665	AQUIFLOW	67755
	Groundwater Flow:	E		
	Shallow Water Depth:	15.33		
	Deep Water Depth:	16.71		
	Average Water Depth:	Not Reported		
Date:	08/16/1994			
18G ESE 0 - 1/8 Mile Lower	Site ID:	41-0503	AQUIFLOW	67749
	Groundwater Flow:	ESE		
	Shallow Water Depth:	16.36		
	Deep Water Depth:	17.79		
	Average Water Depth:	Not Reported		
Date:	02/19/1999			
19G SSE 0 - 1/8 Mile Lower	Site ID:	41-0987	AQUIFLOW	67758
	Groundwater Flow:	Not Reported		
	Shallow Water Depth:	12.85		
	Deep Water Depth:	13.41		
	Average Water Depth:	Not Reported		
Date:	04/16/1999			
20G East 1/2 - 1 Mile Lower	Site ID:	41-0167	AQUIFLOW	67825
	Groundwater Flow:	E		
	Shallow Water Depth:	11		
	Deep Water Depth:	Not Reported		
	Average Water Depth:	Not Reported		
Date:	05/26/1992			
21G East 1/2 - 1 Mile Lower	Site ID:	110060	AQUIFLOW	67826
	Groundwater Flow:	E		
	Shallow Water Depth:	11		
	Deep Water Depth:	Not Reported		
	Average Water Depth:	Not Reported		
Date:	05/26/1992			

GEOCHECK® - PHYSICAL SETTING SOURCE MAP FINDINGS

Map ID	Direction	Distance	Elevation	Database	EDR ID Number
22G WSW 1/4 - 1/2 Mile Lower	Site ID:	41-0911		AQUIFLOW	67820
	Groundwater Flow:	E			
	Shallow Water Depth:	10.79			
	Deep Water Depth:	17.56			
	Average Water Depth:	Not Reported			
	Date:	09/16/1996			
23G East 1/2 - 1 Mile Lower	Site ID:	41-0249		AQUIFLOW	67824
	Groundwater Flow:	Not Reported			
	Shallow Water Depth:	.017			
	Deep Water Depth:	12.3			
	Average Water Depth:	Not Reported			
	Date:	01/18/1996			
24G WSW 1/4 - 1/2 Mile Lower	Site ID:	41-0517		AQUIFLOW	67925
	Groundwater Flow:	W			
	Shallow Water Depth:	18.00			
	Deep Water Depth:	22.86			
	Average Water Depth:	Not Reported			
	Date:	01/25/1999			
25G South 1/8 - 1/4 Mile Lower	Site ID:	41-0286		AQUIFLOW	67634
	Groundwater Flow:	Not Reported			
	Shallow Water Depth:	19.93			
	Deep Water Depth:	21.7			
	Average Water Depth:	Not Reported			
	Date:	06/30/1989			
26G SW 1/4 - 1/2 Mile Lower	Site ID:	41-0538		AQUIFLOW	67656
	Groundwater Flow:	ESE			
	Shallow Water Depth:	25			
	Deep Water Depth:	40			
	Average Water Depth:	Not Reported			
	Date:	02/19/1997			
27G SW 1/4 - 1/2 Mile Lower	Site ID:	110079		AQUIFLOW	67657
	Groundwater Flow:	ESE			
	Shallow Water Depth:	25			
	Deep Water Depth:	40			
	Average Water Depth:	Not Reported			
	Date:	02/19/1997			
28G SW 1/4 - 1/2 Mile Lower	Site ID:	41-0355		AQUIFLOW	67864
	Groundwater Flow:	ENE			
	Shallow Water Depth:	30			
	Deep Water Depth:	40			
	Average Water Depth:	Not Reported			
	Date:	06/28/1993			

GEOCHECK® - PHYSICAL SETTING SOURCE MAP FINDINGS

Map ID	Direction	Distance	Elevation	Database	EDR ID Number
29G	Site ID:	119117		AQUIFLOW	67620
South	Groundwater Flow:	Not Reported			
1/8 - 1/4 Mile	Shallow Water Depth:	15			
Lower	Deep Water Depth:	20			
	Average Water Depth:	Not Reported			
	Date:	06/24/1998			
<hr/>					
30G	Site ID:	119117		AQUIFLOW	67618
South	Groundwater Flow:	Not Reported			
1/4 - 1/2 Mile	Shallow Water Depth:	15			
Lower	Deep Water Depth:	20			
	Average Water Depth:	Not Reported			
	Date:	06/24/1998			
<hr/>					
31G	Site ID:	410641		AQUIFLOW	67943
SE	Groundwater Flow:	N			
1/4 - 1/2 Mile	Shallow Water Depth:	9.87			
Lower	Deep Water Depth:	11.41			
	Average Water Depth:	Not Reported			
	Date:	06/21/1999			
<hr/>					
32G	Site ID:	110067		AQUIFLOW	67681
SSE	Groundwater Flow:	NE			
1/4 - 1/2 Mile	Shallow Water Depth:	18			
Lower	Deep Water Depth:	19			
	Average Water Depth:	Not Reported			
	Date:	06/01/1998			
<hr/>					
33G	Site ID:	110067		AQUIFLOW	67679
South	Groundwater Flow:	NE			
1/4 - 1/2 Mile	Shallow Water Depth:	18			
Lower	Deep Water Depth:	19			
	Average Water Depth:	Not Reported			
	Date:	06/01/1998			
<hr/>					
34G	Site ID:	41-0756		AQUIFLOW	67942
SE	Groundwater Flow:	N			
1/4 - 1/2 Mile	Shallow Water Depth:	9.87			
Lower	Deep Water Depth:	11.41			
	Average Water Depth:	Not Reported			
	Date:	06/21/1999			
<hr/>					
35G	Site ID:	41-1029		AQUIFLOW	67632
SW	Groundwater Flow:	NE			
1/2 - 1 Mile	Shallow Water Depth:	Not Reported			
Lower	Deep Water Depth:	Not Reported			
	Average Water Depth:	Not Reported			
	Date:	11/24/1997			

GEOCHECK® - PHYSICAL SETTING SOURCE MAP FINDINGS

Map ID
Direction
Distance
Elevation

Database EDR ID Number

36G SW 1/2 - 1 Mile Lower	Site ID:	110093	AQUIFLOW	67629
	Groundwater Flow:	E		
	Shallow Water Depth:	Not Reported		
	Deep Water Depth:	Not Reported		
	Average Water Depth:	11		
Date:	02/28/1996			
37G SW 1/2 - 1 Mile Lower	Site ID:	41-0805	AQUIFLOW	67630
	Groundwater Flow:	E		
	Shallow Water Depth:	Not Reported		
	Deep Water Depth:	Not Reported		
	Average Water Depth:	11		
Date:	02/28/1996			
38G SW 1/2 - 1 Mile Lower	Site ID:	110093	AQUIFLOW	67625
	Groundwater Flow:	E		
	Shallow Water Depth:	Not Reported		
	Deep Water Depth:	Not Reported		
	Average Water Depth:	11		
Date:	02/28/1996			
39G SE 1/2 - 1 Mile Lower	Site ID:	41-0057	AQUIFLOW	67808
	Groundwater Flow:	N		
	Shallow Water Depth:	3.87		
	Deep Water Depth:	6.50		
	Average Water Depth:	Not Reported		
Date:	01/29/1999			
40G SE 1/2 - 1 Mile Lower	Site ID:	41-0624	AQUIFLOW	67190
	Groundwater Flow:	SW		
	Shallow Water Depth:	1.82		
	Deep Water Depth:	4.26		
	Average Water Depth:	Not Reported		
Date:	01/1997			

GEOCHECK® - PHYSICAL SETTING SOURCE MAP FINDINGS RADON

AREA RADON INFORMATION

State Database: CA Radon

Radon Test Results

Zipcode	Num Tests	> 4 pCi/L
94401	12	0

Federal EPA Radon Zone for SAN MATEO County: 2

- Note: Zone 1 indoor average level > 4 pCi/L.
 : Zone 2 indoor average level >= 2 pCi/L and <= 4 pCi/L.
 : Zone 3 indoor average level < 2 pCi/L.

Federal Area Radon Information for Zip Code: 94401

Number of sites tested: 1

Area	Average Activity	% <4 pCi/L	% 4-20 pCi/L	% >20 pCi/L
Living Area - 1st Floor	0.300 pCi/L	100%	0%	0%
Living Area - 2nd Floor	Not Reported	Not Reported	Not Reported	Not Reported
Basement	Not Reported	Not Reported	Not Reported	Not Reported

PHYSICAL SETTING SOURCE RECORDS SEARCHED

TOPOGRAPHIC INFORMATION

USGS 7.5' Digital Elevation Model (DEM)

Source: United States Geologic Survey

EDR acquired the USGS 7.5' Digital Elevation Model in 2002 and updated it in 2006. The 7.5 minute DEM corresponds to the USGS 1:24,000- and 1:25,000-scale topographic quadrangle maps. The DEM provides elevation data with consistent elevation units and projection.

Current USGS 7.5 Minute Topographic Map

Source: U.S. Geological Survey

HYDROLOGIC INFORMATION

Flood Zone Data: This data was obtained from the Federal Emergency Management Agency (FEMA). It depicts 100-year and 500-year flood zones as defined by FEMA. It includes the National Flood Hazard Layer (NFHL) which incorporates Flood Insurance Rate Map (FIRM) data and Q3 data from FEMA in areas not covered by NFHL.

Source: FEMA

Telephone: 877-336-2627

Date of Government Version: 2003, 2015

NWI: National Wetlands Inventory. This data, available in select counties across the country, was obtained by EDR in 2002, 2005 and 2010 from the U.S. Fish and Wildlife Service.

State Wetlands Data: Wetland Inventory

Source: Department of Fish and Wildlife

Telephone: 916-445-0411

HYDROGEOLOGIC INFORMATION

AQUIFLOW^R Information System

Source: EDR proprietary database of groundwater flow information

EDR has developed the AQUIFLOW Information System (AIS) to provide data on the general direction of groundwater flow at specific points. EDR has reviewed reports submitted to regulatory authorities at select sites and has extracted the date of the report, hydrogeologically determined groundwater flow direction and depth to water table information.

GEOLOGIC INFORMATION

Geologic Age and Rock Stratigraphic Unit

Source: P.G. Schruben, R.E. Arndt and W.J. Bawiec, Geology of the Conterminous U.S. at 1:2,500,000 Scale - A digital representation of the 1974 P.B. King and H.M. Beikman Map, USGS Digital Data Series DDS - 11 (1994).

STATSGO: State Soil Geographic Database

Source: Department of Agriculture, Natural Resources Conservation Service (NRCS)

The U.S. Department of Agriculture's (USDA) Natural Resources Conservation Service (NRCS) leads the national Conservation Soil Survey (NCSS) and is responsible for collecting, storing, maintaining and distributing soil survey information for privately owned lands in the United States. A soil map in a soil survey is a representation of soil patterns in a landscape. Soil maps for STATSGO are compiled by generalizing more detailed (SSURGO) soil survey maps.

SSURGO: Soil Survey Geographic Database

Source: Department of Agriculture, Natural Resources Conservation Service (NRCS)

Telephone: 800-672-5559

SSURGO is the most detailed level of mapping done by the Natural Resources Conservation Service, mapping scales generally range from 1:12,000 to 1:63,360. Field mapping methods using national standards are used to construct the soil maps in the Soil Survey Geographic (SSURGO) database. SSURGO digitizing duplicates the original soil survey maps. This level of mapping is designed for use by landowners, townships and county natural resource planning and management.

PHYSICAL SETTING SOURCE RECORDS SEARCHED

LOCAL / REGIONAL WATER AGENCY RECORDS

FEDERAL WATER WELLS

PWS: Public Water Systems

Source: EPA/Office of Drinking Water

Telephone: 202-564-3750

Public Water System data from the Federal Reporting Data System. A PWS is any water system which provides water to at least 25 people for at least 60 days annually. PWSs provide water from wells, rivers and other sources.

PWS ENF: Public Water Systems Violation and Enforcement Data

Source: EPA/Office of Drinking Water

Telephone: 202-564-3750

Violation and Enforcement data for Public Water Systems from the Safe Drinking Water Information System (SDWIS) after August 1995. Prior to August 1995, the data came from the Federal Reporting Data System (FRDS).

USGS Water Wells: USGS National Water Inventory System (NWIS)

This database contains descriptive information on sites where the USGS collects or has collected data on surface water and/or groundwater. The groundwater data includes information on wells, springs, and other sources of groundwater.

OTHER STATE DATABASE INFORMATION

Groundwater Ambient Monitoring & Assessment Program

State Water Resources Control Board

Telephone: 916-341-5577

The GAMA Program is California's comprehensive groundwater quality monitoring program. GAMA collects data by testing the untreated, raw water in different types of wells for naturally-occurring and man-made chemicals. The GAMA data includes Domestic, Monitoring and Municipal well types from the following sources, Department of Water Resources, Department of Health Services, EDF, Agricultural Lands, Lawrence Livermore National Laboratory, Department of Pesticide Regulation, United States Geological Survey, Groundwater Ambient Monitoring and Assessment Program and Local Groundwater Projects.

Water Well Database

Source: Department of Water Resources

Telephone: 916-651-9648

California Drinking Water Quality Database

Source: Department of Public Health

Telephone: 916-324-2319

The database includes all drinking water compliance and special studies monitoring for the state of California since 1984. It consists of over 3,200,000 individual analyses along with well and water system information.

California Oil and Gas Well Locations

Source: Dept of Conservation, Geologic Energy Management Division

Telephone: 916-323-1779

Oil and Gas well locations in the state.

California Earthquake Fault Lines

Source: California Division of Mines and Geology

The fault lines displayed on EDR's Topographic map are digitized quaternary fault lines prepared in 1975 by the United State Geological Survey. Additional information (also from 1975) regarding activity at specific fault lines comes from California's Preliminary Fault Activity Map prepared by the California Division of Mines and Geology.

RADON

State Database: CA Radon

Source: Department of Public Health

Telephone: 916-210-8558

Radon Database for California

PHYSICAL SETTING SOURCE RECORDS SEARCHED

Area Radon Information

Source: USGS

Telephone: 703-356-4020

The National Radon Database has been developed by the U.S. Environmental Protection Agency (USEPA) and is a compilation of the EPA/State Residential Radon Survey and the National Residential Radon Survey. The study covers the years 1986 - 1992. Where necessary data has been supplemented by information collected at private sources such as universities and research institutions.

EPA Radon Zones

Source: EPA

Telephone: 703-356-4020

Sections 307 & 309 of IRRA directed EPA to list and identify areas of U.S. with the potential for elevated indoor radon levels.

OTHER

Airport Landing Facilities: Private and public use landing facilities

Source: Federal Aviation Administration, 800-457-6656

Epicenters: World earthquake epicenters, Richter 5 or greater

Source: Department of Commerce, National Oceanic and Atmospheric Administration

California Earthquake Fault Lines: The fault lines displayed on EDR's Topographic map are digitized quaternary fault lines, prepared in 1975 by the United State Geological Survey. Additional information (also from 1975) regarding activity at specific fault lines comes from California's Preliminary Fault Activity Map prepared by the California Division of Mines and Geology.

STREET AND ADDRESS INFORMATION

© 2015 TomTom North America, Inc. All rights reserved. This material is proprietary and the subject of copyright protection and other intellectual property rights owned by or licensed to Tele Atlas North America, Inc. The use of this material is subject to the terms of a license agreement. You will be held liable for any unauthorized copying or disclosure of this material.

APPENDIX C

AERIAL PHOTOGRAPHS



Swift Auto Repair

435 East 3rd Avenue

San Mateo, CA 94401

Inquiry Number: 6420105.8

March 24, 2021

The EDR Aerial Photo Decade Package



6 Armstrong Road, 4th floor
Shelton, CT 06484
Toll Free: 800.352.0050
www.edrnet.com

EDR Aerial Photo Decade Package

03/24/21

Site Name:

Swift Auto Repair
435 East 3rd Avenue
San Mateo, CA 94401
EDR Inquiry # 6420105.8

Client Name:

PES Environmental, Inc.
7665 Redwood Blvd
Novato, CA 94945
Contact: Kiersten Hoey



Environmental Data Resources, Inc. (EDR) Aerial Photo Decade Package is a screening tool designed to assist environmental professionals in evaluating potential liability on a target property resulting from past activities. EDR's professional researchers provide digitally reproduced historical aerial photographs, and when available, provide one photo per decade.

Search Results:

<u>Year</u>	<u>Scale</u>	<u>Details</u>	<u>Source</u>
2016	1"=500'	Flight Year: 2016	USDA/NAIP
2012	1"=500'	Flight Year: 2012	USDA/NAIP
2009	1"=500'	Flight Year: 2009	USDA/NAIP
2005	1"=500'	Flight Year: 2005	USDA/NAIP
1998	1"=500'	Flight Date: August 29, 1998	USDA
1993	1"=500'	Acquisition Date: July 10, 1993	USGS/DOQQ
1982	1"=500'	Flight Date: July 08, 1982	USDA
1974	1"=500'	Flight Date: June 26, 1974	USGS
1968	1"=500'	Flight Date: June 14, 1968	USGS
1963	1"=500'	Flight Date: June 24, 1963	EDR Proprietary Aerial Viewpoint
1956	1"=500'	Flight Date: September 08, 1956	USGS
1946	1"=500'	Flight Date: July 29, 1946	USGS
1943	1"=500'	Flight Date: October 11, 1943	USDA

When delivered electronically by EDR, the aerial photo images included with this report are for ONE TIME USE ONLY. Further reproduction of these aerial photo images is prohibited without permission from EDR. For more information contact your EDR Account Executive.

Disclaimer - Copyright and Trademark Notice

This Report contains certain information obtained from a variety of public and other sources reasonably available to Environmental Data Resources, Inc. It cannot be concluded from this Report that coverage information for the target and surrounding properties does not exist from other sources. NO WARRANTY EXPRESSED OR IMPLIED, IS MADE WHATSOEVER IN CONNECTION WITH THIS REPORT. ENVIRONMENTAL DATA RESOURCES, INC. SPECIFICALLY DISCLAIMS THE MAKING OF ANY SUCH WARRANTIES, INCLUDING WITHOUT LIMITATION, MERCHANTABILITY OR FITNESS FOR A PARTICULAR USE OR PURPOSE. ALL RISK IS ASSUMED BY THE USER. IN NO EVENT SHALL ENVIRONMENTAL DATA RESOURCES, INC. BE LIABLE TO ANYONE, WHETHER ARISING OUT OF ERRORS OR OMISSIONS, NEGLIGENCE, ACCIDENT OR ANY OTHER CAUSE, FOR ANY LOSS OF DAMAGE, INCLUDING, WITHOUT LIMITATION, SPECIAL, INCIDENTAL, CONSEQUENTIAL, OR EXEMPLARY DAMAGES. ANY LIABILITY ON THE PART OF ENVIRONMENTAL DATA RESOURCES, INC. IS STRICTLY LIMITED TO A REFUND OF THE AMOUNT PAID FOR THIS REPORT. Purchaser accepts this Report "AS IS". Any analyses, estimates, ratings, environmental risk levels or risk codes provided in this Report are provided for illustrative purposes only, and are not intended to provide, nor should they be interpreted as providing any facts regarding, or prediction or forecast of, any environmental risk for any property. Only a Phase I Environmental Site Assessment performed by an environmental professional can provide information regarding the environmental risk for any property. Additionally, the information provided in this Report is not to be construed as legal advice.

Copyright 2021 by Environmental Data Resources, Inc. All rights reserved. Reproduction in any media or format, in whole or in part, of any report or map of Environmental Data Resources, Inc., or its affiliates, is prohibited without prior written permission.

EDR and its logos (including Sanborn and Sanborn Map) are trademarks of Environmental Data Resources, Inc. or its affiliates. All other trademarks used herein are the property of their respective owners.



INQUIRY #: 6420105.8

YEAR: 2016

— = 500'





INQUIRY #: 6420105.8

YEAR: 2012

— = 500'





INQUIRY #: 6420105.8

YEAR: 2009

— = 500'





INQUIRY #: 6420105.8

YEAR: 2005

— = 500'





INQUIRY #: 6420105.8

YEAR: 1998

 = 500'





INQUIRY #: 6420105.8

YEAR: 1993

 = 500'





INQUIRY #: 6420105.8

YEAR: 1982

— = 500'





INQUIRY #: 6420105.8

YEAR: 1974

— = 500'





INQUIRY #: 6420105.8

YEAR: 1968

 = 500'





INQUIRY #: 6420105.8

YEAR: 1963

— = 500'





INQUIRY #: 6420105.8

YEAR: 1956

— = 500'





INQUIRY #: 6420105.8

YEAR: 1943

— = 500'



APPENDIX D

SANBORN® FIRE INSURANCE MAPS

Swift Auto Repair
435 East 3rd Avenue
San Mateo, CA 94401

Inquiry Number: 6420105.3

March 24, 2021

Certified Sanborn® Map Report



6 Armstrong Road, 4th floor
Shelton, CT 06484
Toll Free: 800.352.0050
www.edrnet.com

Certified Sanborn® Map Report

03/24/21

Site Name:

Swift Auto Repair
435 East 3rd Avenue
San Mateo, CA 94401
EDR Inquiry # 6420105.3

Client Name:

PES Environmental, Inc.
7665 Redwood Blvd
Novato, CA 94945
Contact: Kiersten Hoey



The Sanborn Library has been searched by EDR and maps covering the target property location as provided by PES Environmental, Inc. were identified for the years listed below. The Sanborn Library is the largest, most complete collection of fire insurance maps. The collection includes maps from Sanborn, Bromley, Perris & Browne, Hopkins, Barlow, and others. Only Environmental Data Resources Inc. (EDR) is authorized to grant rights for commercial reproduction of maps by the Sanborn Library LLC, the copyright holder for the collection. Results can be authenticated by visiting www.edrnet.com/sanborn.

The Sanborn Library is continually enhanced with newly identified map archives. This report accesses all maps in the collection as of the day this report was generated.

Certified Sanborn Results:

Certification # 6B4C-4D68-B77E
PO # 1409.017.01
Project Swift Auto Repair

Maps Provided:

1969	1897
1961	1891
1956	1888
1953	
1950	
1920	
1908	
1901	



Sanborn® Library search results

Certification #: 6B4C-4D68-B77E

The Sanborn Library includes more than 1.2 million fire insurance maps from Sanborn, Bromley, Perris & Browne, Hopkins, Barlow and others which track historical property usage in approximately 12,000 American cities and towns. Collections searched:

- Library of Congress
- University Publications of America
- EDR Private Collection

The Sanborn Library LLC Since 1866™

Limited Permission To Make Copies

PES Environmental, Inc. (the client) is permitted to make up to FIVE photocopies of this Sanborn Map transmittal and each fire insurance map accompanying this report solely for the limited use of its customer. No one other than the client is authorized to make copies. Upon request made directly to an EDR Account Executive, the client may be permitted to make a limited number of additional photocopies. This permission is conditioned upon compliance by the client, its customer and their agents with EDR's copyright policy; a copy of which is available upon request.

Disclaimer - Copyright and Trademark Notice

This Report contains certain information obtained from a variety of public and other sources reasonably available to Environmental Data Resources, Inc. It cannot be concluded from this Report that coverage information for the target and surrounding properties does not exist from other sources. NO WARRANTY EXPRESSED OR IMPLIED, IS MADE WHATSOEVER IN CONNECTION WITH THIS REPORT. ENVIRONMENTAL DATA RESOURCES, INC. SPECIFICALLY DISCLAIMS THE MAKING OF ANY SUCH WARRANTIES, INCLUDING WITHOUT LIMITATION, MERCHANTABILITY OR FITNESS FOR A PARTICULAR USE OR PURPOSE. ALL RISK IS ASSUMED BY THE USER. IN NO EVENT SHALL ENVIRONMENTAL DATA RESOURCES, INC. BE LIABLE TO ANYONE, WHETHER ARISING OUT OF ERRORS OR OMISSIONS, NEGLIGENCE, ACCIDENT OR ANY OTHER CAUSE, FOR ANY LOSS OF DAMAGE, INCLUDING, WITHOUT LIMITATION, SPECIAL, INCIDENTAL, CONSEQUENTIAL, OR EXEMPLARY DAMAGES. ANY LIABILITY ON THE PART OF ENVIRONMENTAL DATA RESOURCES, INC. IS STRICTLY LIMITED TO A REFUND OF THE AMOUNT PAID FOR THIS REPORT. Purchaser accepts this Report "AS IS". Any analyses, estimates, ratings, environmental risk levels or risk codes provided in this Report are provided for illustrative purposes only, and are not intended to provide, nor should they be interpreted as providing any facts regarding, or prediction or forecast of, any environmental risk for any property. Only a Phase I Environmental Site Assessment performed by an environmental professional can provide information regarding the environmental risk for any property. Additionally, the information provided in this Report is not to be construed as legal advice. Copyright 2021 by Environmental Data Resources, Inc. All rights reserved. Reproduction in any media or format, in whole or in part, of any report or map of Environmental Data Resources, Inc., or its affiliates, is prohibited without prior written permission.

EDR and its logos (including Sanborn and Sanborn Map) are trademarks of Environmental Data Resources, Inc. or its affiliates. All other trademarks used herein are the property of their respective owners.

Sanborn Sheet Key

This Certified Sanborn Map Report is based upon the following Sanborn Fire Insurance map sheets.



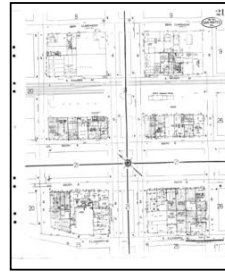
1969 Source Sheets




Volume 1, Sheet 8
1969



Volume 1, Sheet 9
1969



Volume 1, Sheet 21
1969




Volume 1, Sheet 26
1969


1961 Source Sheets




Volume 1, Sheet 8
1961



Volume 1, Sheet 9
1961



Volume 1, Sheet 21
1961




Volume 1, Sheet 26
1961

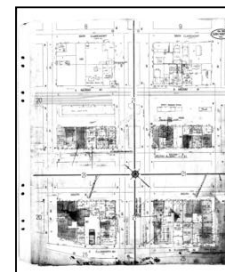
1956 Source Sheets



Volume 1, Sheet 8
1956



Volume 1, Sheet 9
1956



Volume 1, Sheet 21
1956

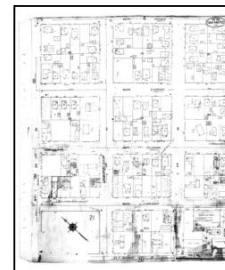


Volume 1, Sheet 26
1956

1953 Source Sheets



Volume 1, Sheet 8
1953



Volume 1, Sheet 9
1953



Volume 1, Sheet 21
1953



Volume 1, Sheet 26
1953

Sanborn Sheet Key


This Certified Sanborn Map Report is based upon the following Sanborn Fire Insurance map sheets.



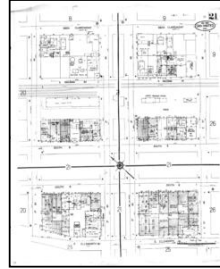
1950 Source Sheets



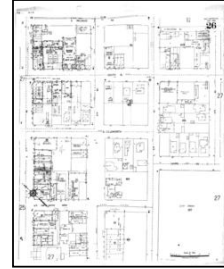
Volume 1, Sheet 8
1950



Volume 1, Sheet 9
1950

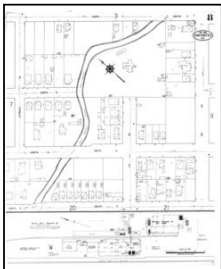


Volume 1, Sheet 21
1950



Volume 1, Sheet 26
1950


1920 Source Sheets



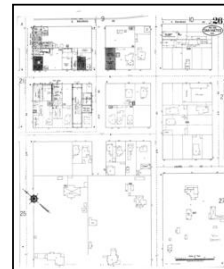
Volume 1, Sheet 8
1920



Volume 1, Sheet 9
1920

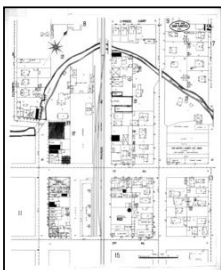


Volume 1, Sheet 21
1920




Volume 1, Sheet 26
1920

1908 Source Sheets



Volume 1, Sheet 12
1908



Volume 1, Sheet 15
1908

1901 Source Sheets



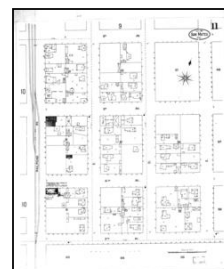
Volume 1, Sheet 8
1901



Volume 1, Sheet 9
1901



Volume 1, Sheet 10
1901




Volume 1, Sheet 11
1901

Sanborn Sheet Key

This Certified Sanborn Map Report is based upon the following Sanborn Fire Insurance map sheets.




1897 Source Sheets



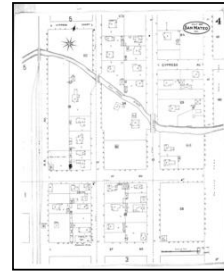
Volume 1, Sheet Keymap/Sheet 1897



Volume 1, Sheet 2 1897




Volume 1, Sheet 3 1897



Volume 1, Sheet 4 1897

1891 Source Sheets



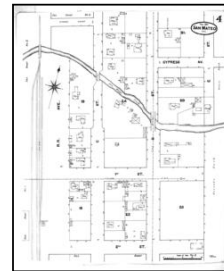
Volume 1, Sheet Keymap/Sheet 1891



Volume 1, Sheet 2 1891



Volume 1, Sheet 3 1891



Volume 1, Sheet 4 1891

1888 Source Sheets



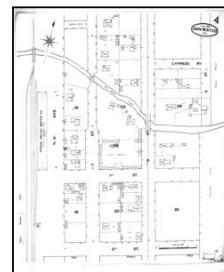
Volume 1, Sheet Keymap/Sheet 1888



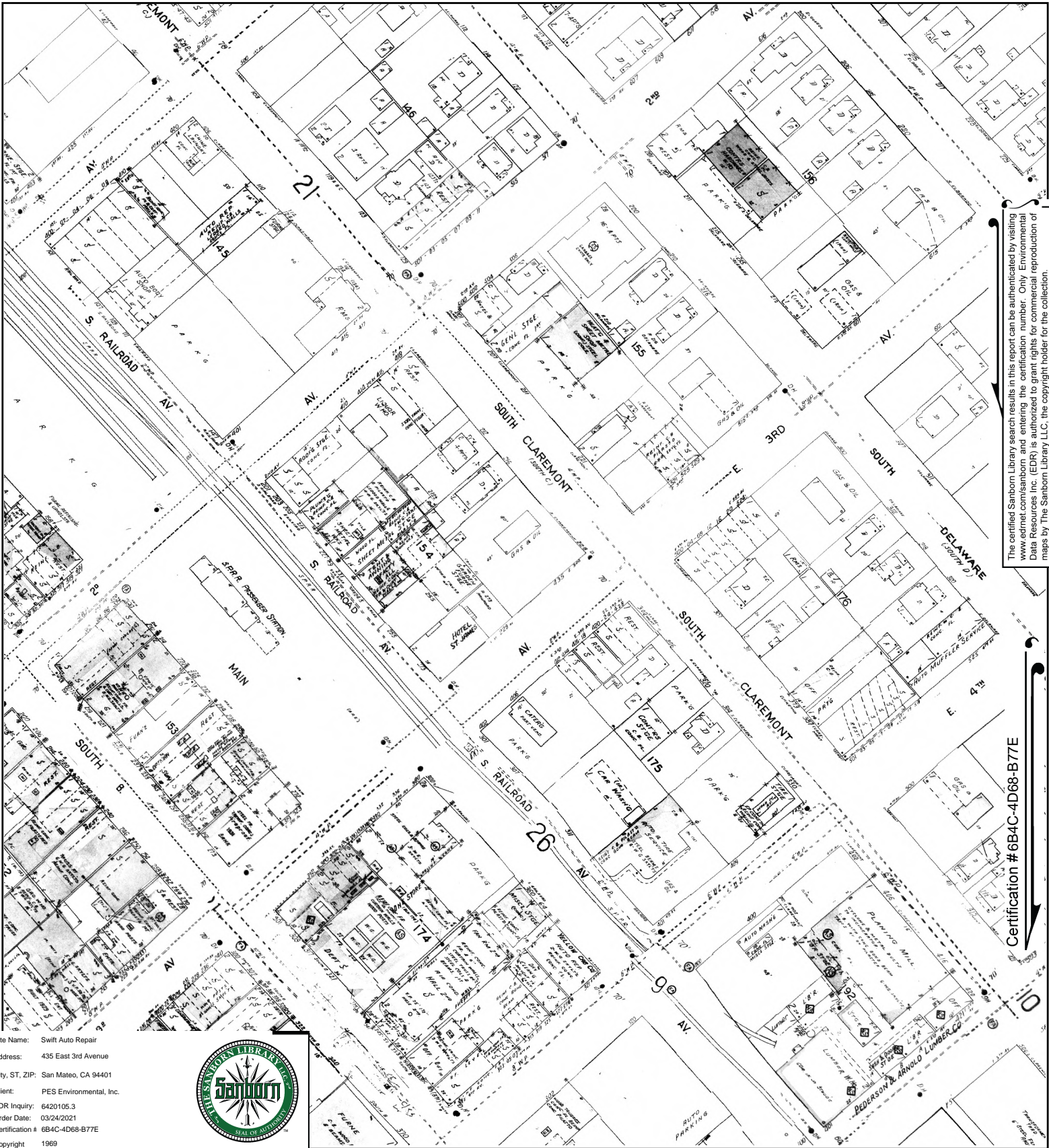
Volume 1, Sheet 2 1888



Volume 1, Sheet 3 1888



Volume 1, Sheet 4 1888



The certified Sanborn Library search results in this report can be authenticated by visiting www.edrnet.com/sanborn and entering the certification number. Only Environmental Data Resources Inc. (EDR) is authorized to grant rights for commercial reproduction of maps by The Sanborn Library LLC, the copyright holder for the collection.

Certification # 6B4C-4D68-B7E

Site Name: Swift Auto Repair
 Address: 435 East 3rd Avenue
 City, ST, ZIP: San Mateo, CA 94401
 Client: PES Environmental, Inc.
 EDR Inquiry: 6420105.3
 Order Date: 03/24/2021
 Certification #: 6B4C-4D68-B7E
 Copyright: 1969

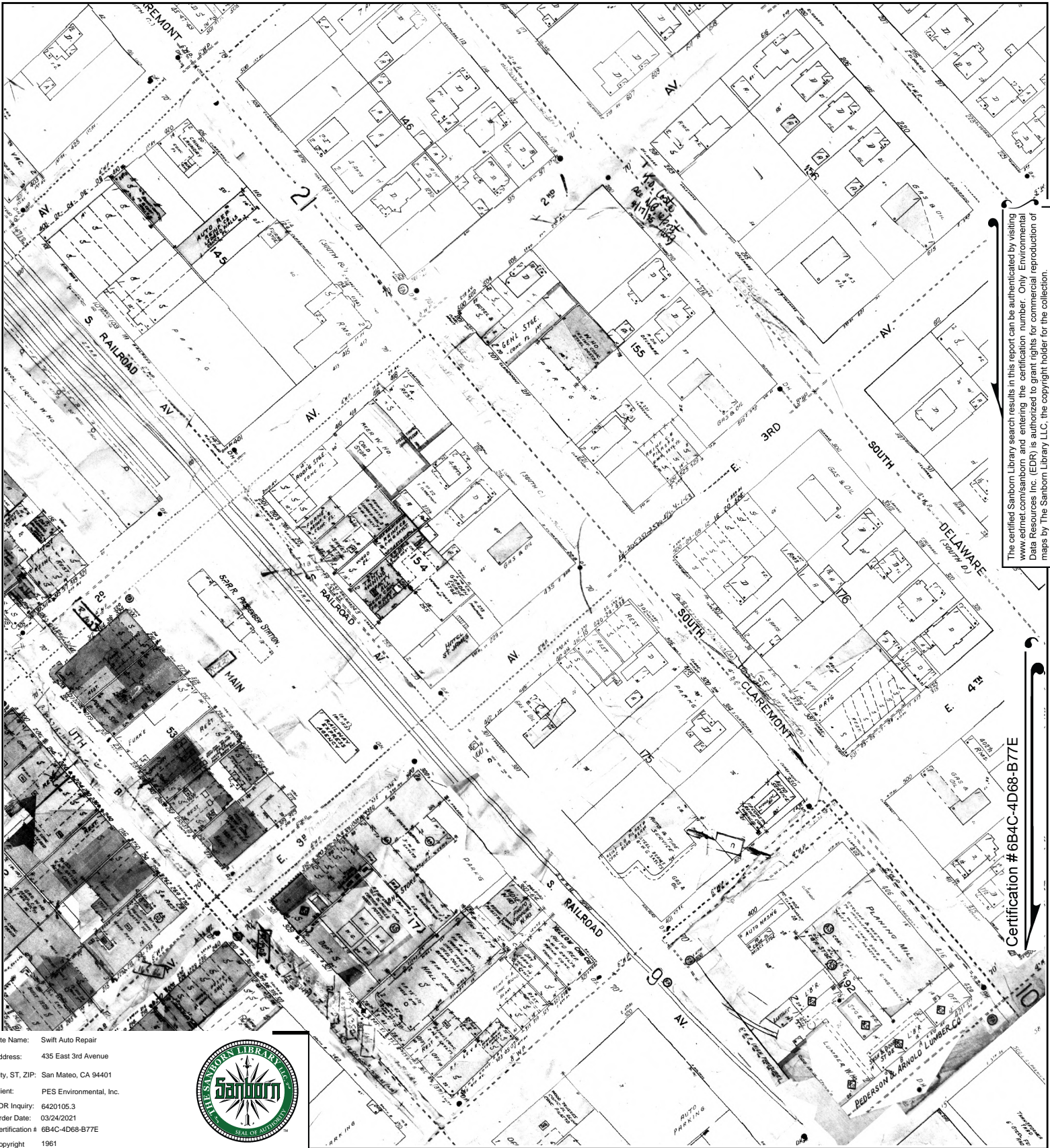


This Certified Sanborn Map combines the following sheets. Outlined areas indicate map sheets within the collection.



- Volume 1, Sheet 26
- Volume 1, Sheet 21
- Volume 1, Sheet 9
- Volume 1, Sheet 8





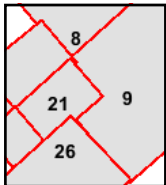

The certified Sanborn Library search results in this report can be authenticated by visiting www.edrnet.com/sanborn and entering the certification number. Only Environmental Data Resources Inc. (EDR) is authorized to grant rights for commercial reproduction of maps by The Sanborn Library LLC, the copyright holder for the collection.

Certification #6B4C-4D68-B7E

Site Name: Swift Auto Repair
 Address: 435 East 3rd Avenue
 City, ST, ZIP: San Mateo, CA 94401
 Client: PES Environmental, Inc.
 EDR Inquiry: 6420105.3
 Order Date: 03/24/2021
 Certification #: 6B4C-4D68-B7E
 Copyright: 1961

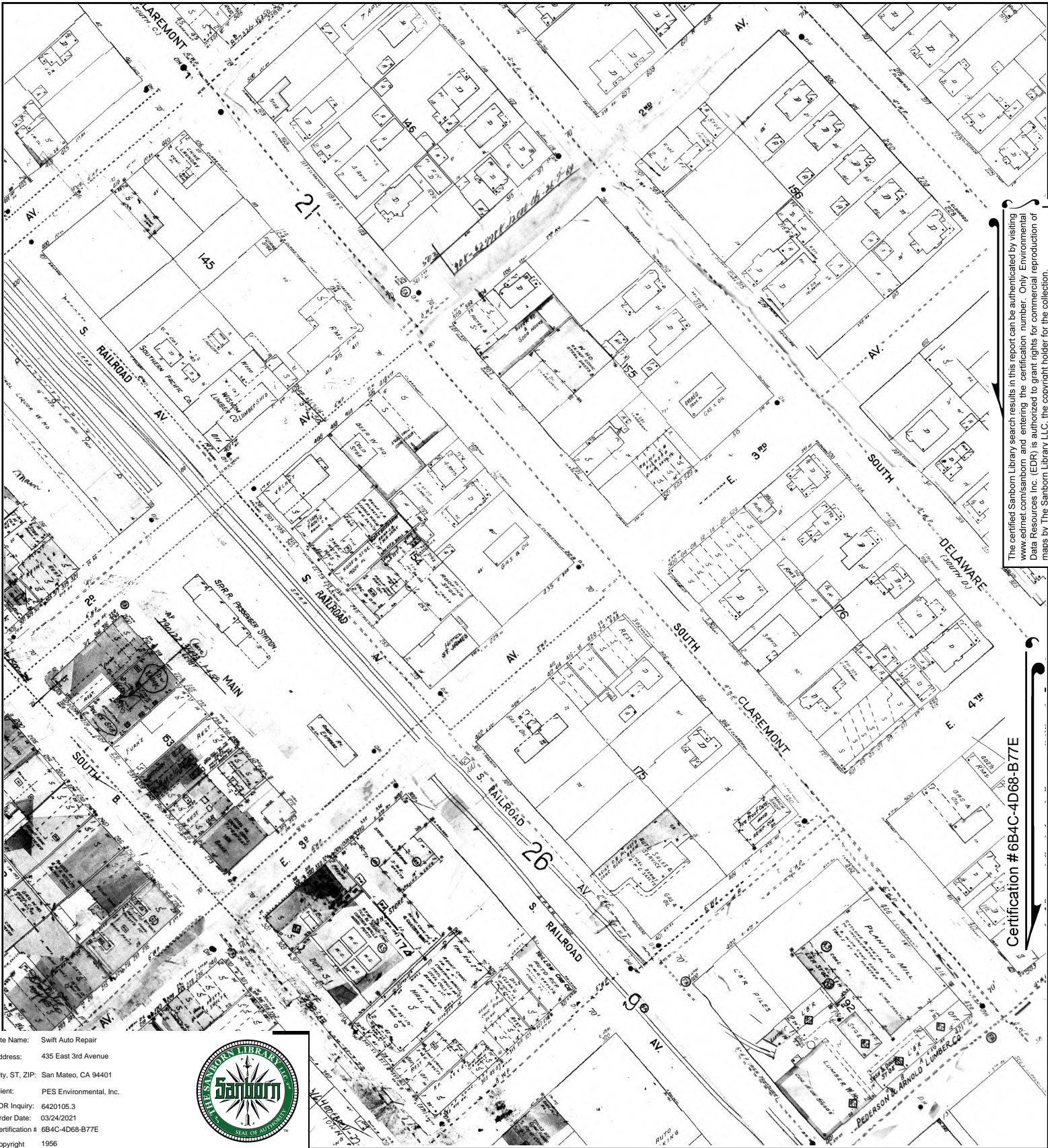


This Certified Sanborn Map combines the following sheets.
 Outlined areas indicate map sheets within the collection.



Volume 1, Sheet 26
 Volume 1, Sheet 21
 Volume 1, Sheet 9
 Volume 1, Sheet 8





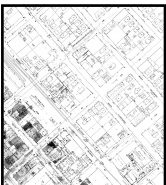
The certified Sanborn Library search results in this report can be authenticated by visiting www.edr.com/sanborn and entering the certification number. Only Environmental Data Resources Inc. (EDR) is authorized to grant rights for commercial reproduction of maps by The Sanborn Library LLC, the copyright holder for the collection.

Certification # 6B4C-4D68-B7E

Site Name: Swift Auto Repair
 Address: 435 East 3rd Avenue
 City, ST, ZIP: San Mateo, CA 94401
 Client: PES Environmental, Inc.
 EDR Inquiry: 6420105.3
 Order Date: 03/24/2021
 Certification #: 6B4C-4D68-B7E
 Copyright: 1956



This Certified Sanborn Map combines the following sheets. Outlined areas indicate map sheets within the collection.



- Volume 1, Sheet 26
- Volume 1, Sheet 21
- Volume 1, Sheet 9
- Volume 1, Sheet 8





The certified Sanborn Library search results in this report can be authenticated by visiting www.edr.com/sanborn and entering the certification number. Only Environmental Data Resources Inc. (EDR) is authorized to grant rights for commercial reproduction of maps by The Sanborn Library LLC, the copyright holder for the collection.

Certification # 6B4C-4D68-B7E

Site Name: Swift Auto Repair
 Address: 435 East 3rd Avenue
 City, ST, ZIP: San Mateo, CA 94401
 Client: PES Environmental, Inc.
 EDR Inquiry: 6420105.3
 Order Date: 03/24/2021
 Certification #: 6B4C-4D68-B7E
 Copyright: 1953

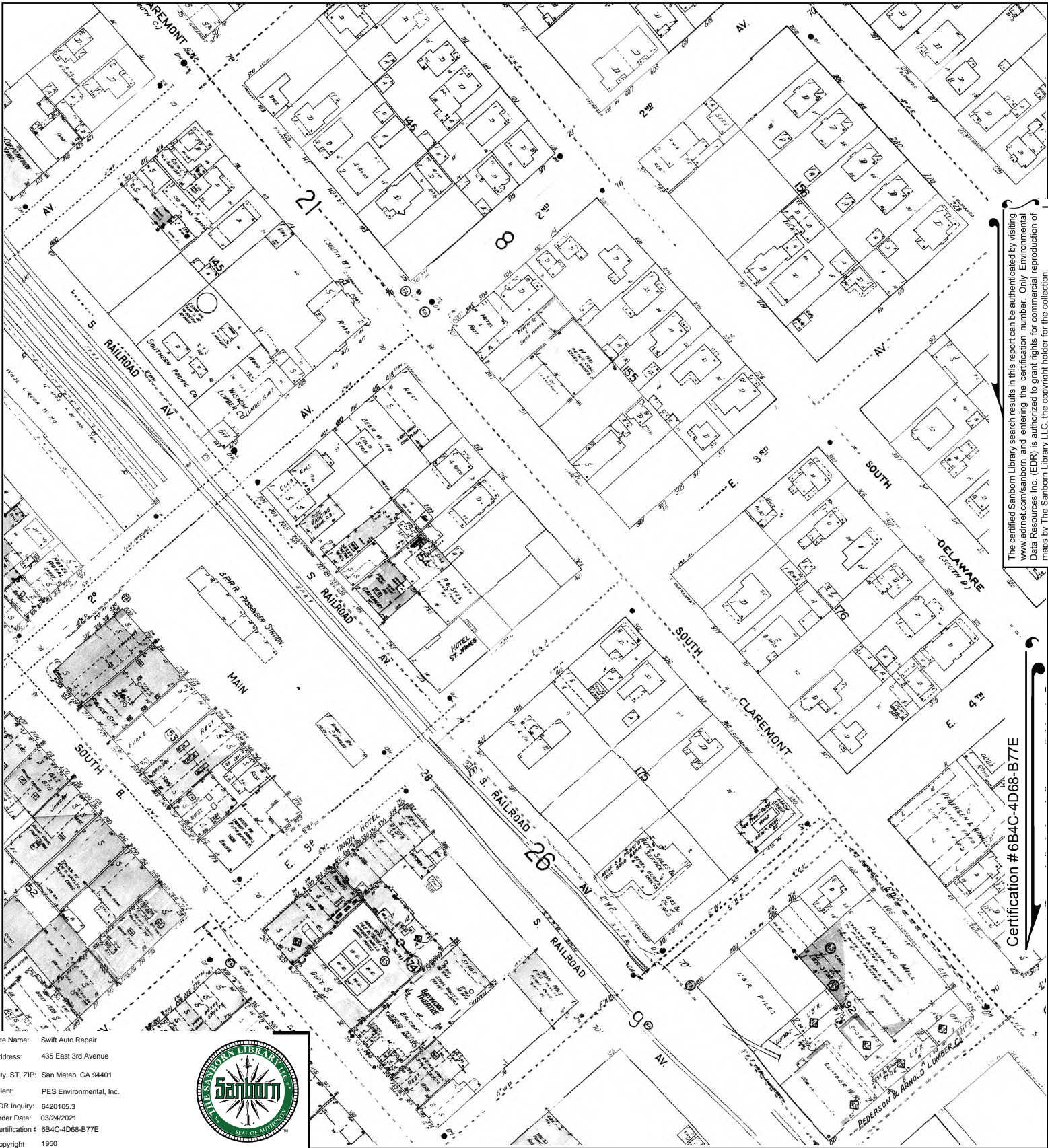


This Certified Sanborn Map combines the following sheets.
 Outlined areas indicate map sheets within the collection.



- Volume 1, Sheet 26
- Volume 1, Sheet 21
- Volume 1, Sheet 9
- Volume 1, Sheet 8

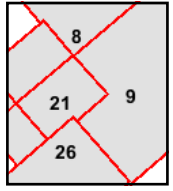
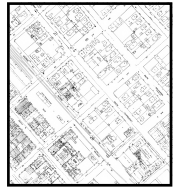
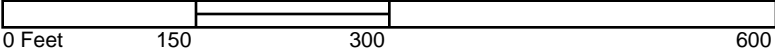




The certified Sanborn Library search results in this report can be authenticated by visiting www.edr.com/sanborn and entering the certification number. Only Environmental Data Resources Inc. (EDR) is authorized to grant rights for commercial reproduction of maps by The Sanborn Library LLC, the copyright holder for the collection.


Certification # 6B4C-4D68-B77E

This Certified Sanborn Map combines the following sheets. Outlined areas indicate map sheets within the collection.



- Volume 1, Sheet 26
- Volume 1, Sheet 21
- Volume 1, Sheet 9
- Volume 1, Sheet 8





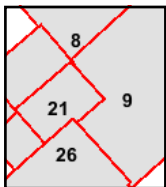
The certified Sanborn Library search results in this report can be authenticated by visiting www.edrnet.com/sanborn and entering the certification number. Only Environmental Data Resources Inc. (EDR) is authorized to grant rights for commercial reproduction of maps by The Sanborn Library LLC, the copyright holder for the collection.

Certification # 6B4C-4D68-B7E

Site Name: Swift Auto Repair
 Address: 435 East 3rd Avenue
 City, ST, ZIP: San Mateo, CA 94401
 Client: PES Environmental, Inc.
 EDR Inquiry: 6420105.3
 Order Date: 03/24/2021
 Certification #: 6B4C-4D68-B7E
 Copyright: 1920

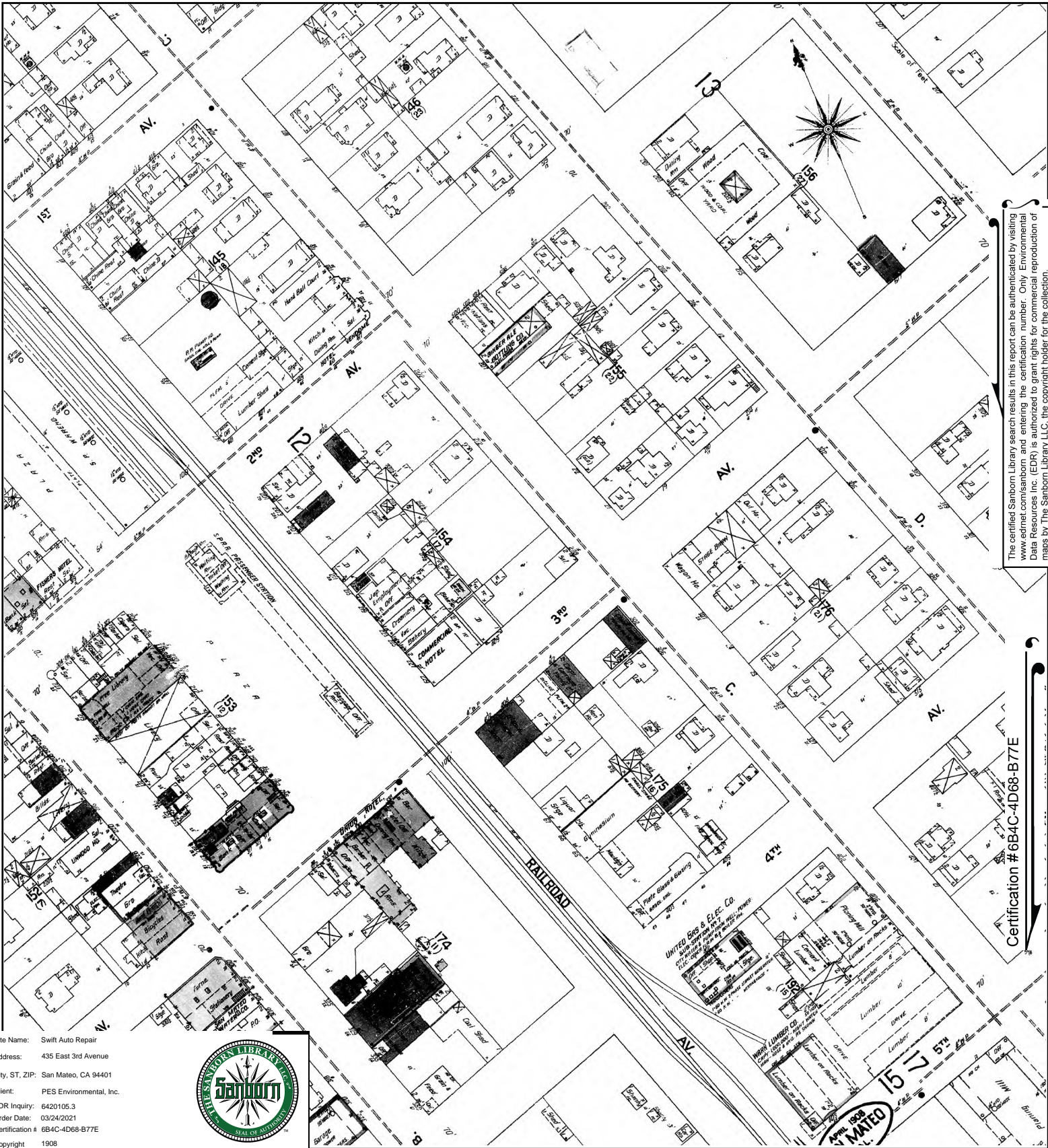


This Certified Sanborn Map combines the following sheets.
 Outlined areas indicate map sheets within the collection.



Volume 1, Sheet 26
 Volume 1, Sheet 21
 Volume 1, Sheet 9
 Volume 1, Sheet 8





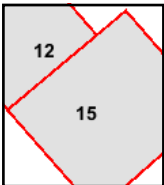
The certified Sanborn Library search results in this report can be authenticated by visiting www.edrnet.com/sanborn and entering the certification number. Only Environmental Data Resources Inc. (EDR) is authorized to grant rights for commercial reproduction of maps by The Sanborn Library LLC, the copyright holder for the collection.

Certification # 6B4C-4D68-B7E

Site Name: Swift Auto Repair
 Address: 435 East 3rd Avenue
 City, ST, ZIP: San Mateo, CA 94401
 Client: PES Environmental, Inc.
 EDR Inquiry: 6420105.3
 Order Date: 03/24/2021
 Certification # 6B4C-4D68-B7E
 Copyright 1908

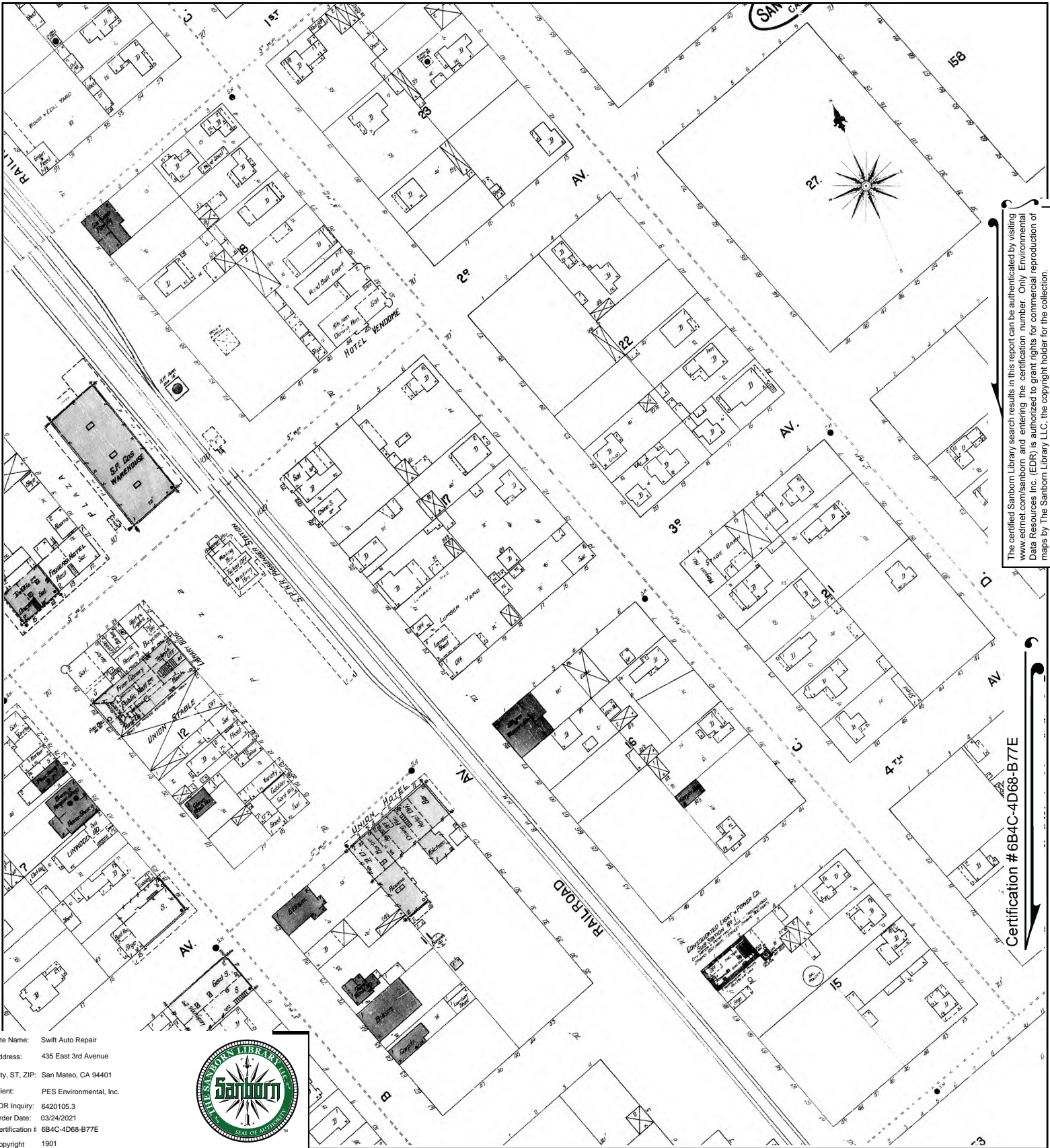


This Certified Sanborn Map combines the following sheets. Outlined areas indicate map sheets within the collection.



Volume 1, Sheet 15
 Volume 1, Sheet 12





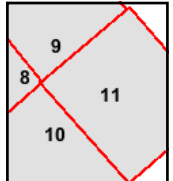
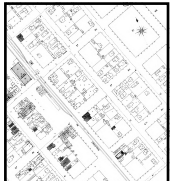
The certified Sanborn Library search results in this report can be authenticated by visiting www.edrnet.com/sanborn and entering the certification number. Only Environmental Data Resources Inc. (EDR) is authorized to grant rights for commercial reproduction of maps by The Sanborn Library LLC, the copyright holder for the collection.

Certification # 6B4C-4D68-B7E

Site Name: Swift Auto Repair
 Address: 435 East 3rd Avenue
 City, ST, ZIP: San Mateo, CA 94401
 Client: PES Environmental, Inc.
 EDR Inquiry: 6420105.3
 Order Date: 03/24/2021
 Certification #: 6B4C-4D68-B7E
 Copyright: 1901

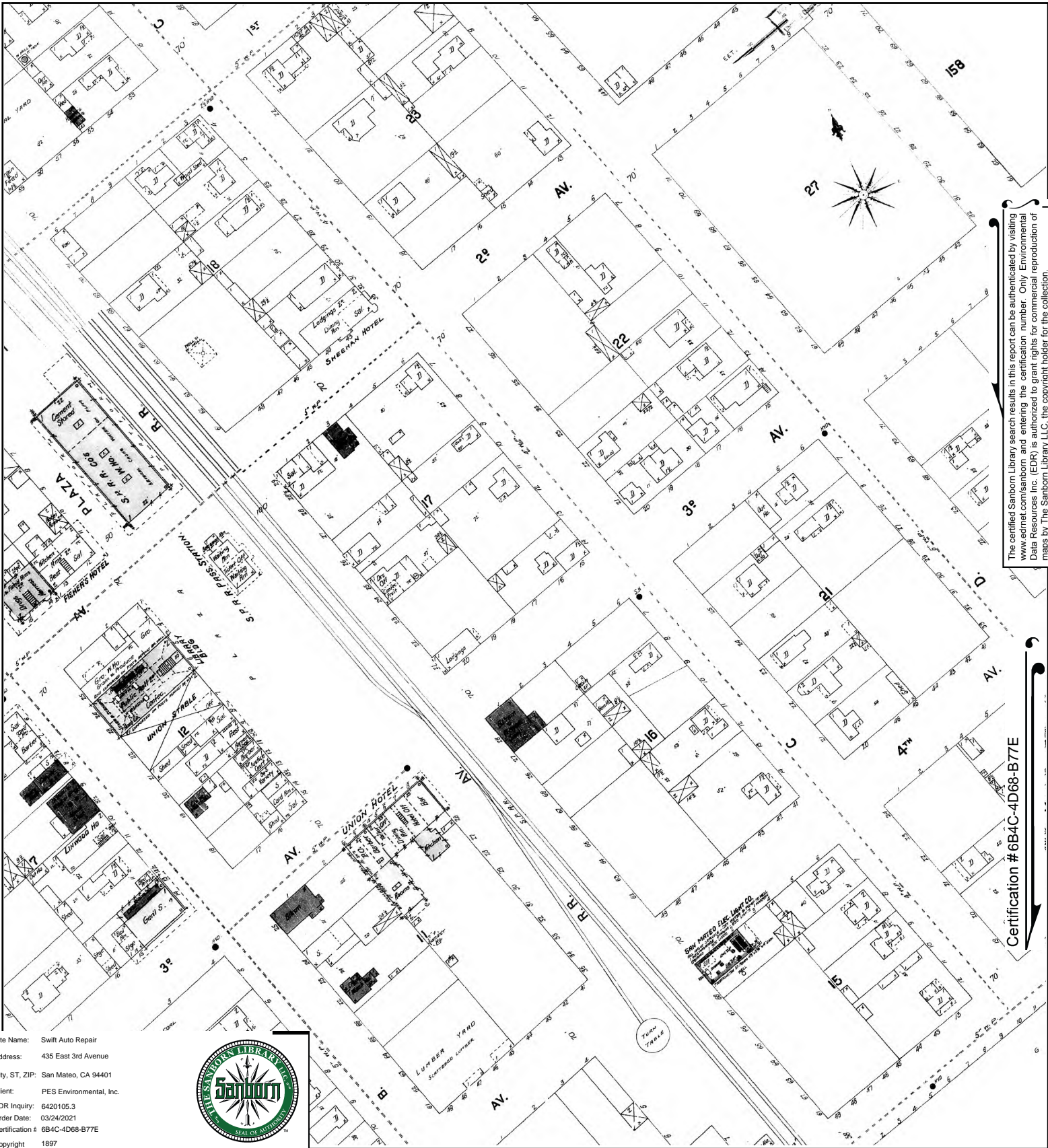


This Certified Sanborn Map combines the following sheets. Outlined areas indicate map sheets within the collection.



- Volume 1, Sheet 11
- Volume 1, Sheet 10
- Volume 1, Sheet 9
- Volume 1, Sheet 8





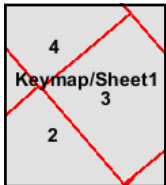
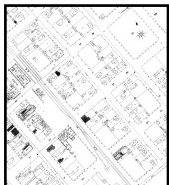
The certified Sanborn Library search results in this report can be authenticated by visiting www.edrnet.com/sanborn and entering the certification number. Only Environmental Data Resources Inc. (EDR) is authorized to grant rights for commercial reproduction of maps by The Sanborn Library LLC, the copyright holder for the collection.

Certification # 6B4C-4D68-B7E

Site Name: Swift Auto Repair
 Address: 435 East 3rd Avenue
 City, ST, ZIP: San Mateo, CA 94401
 Client: PES Environmental, Inc.
 EDR Inquiry: 6420105.3
 Order Date: 03/24/2021
 Certification # 6B4C-4D68-B7E
 Copyright 1897

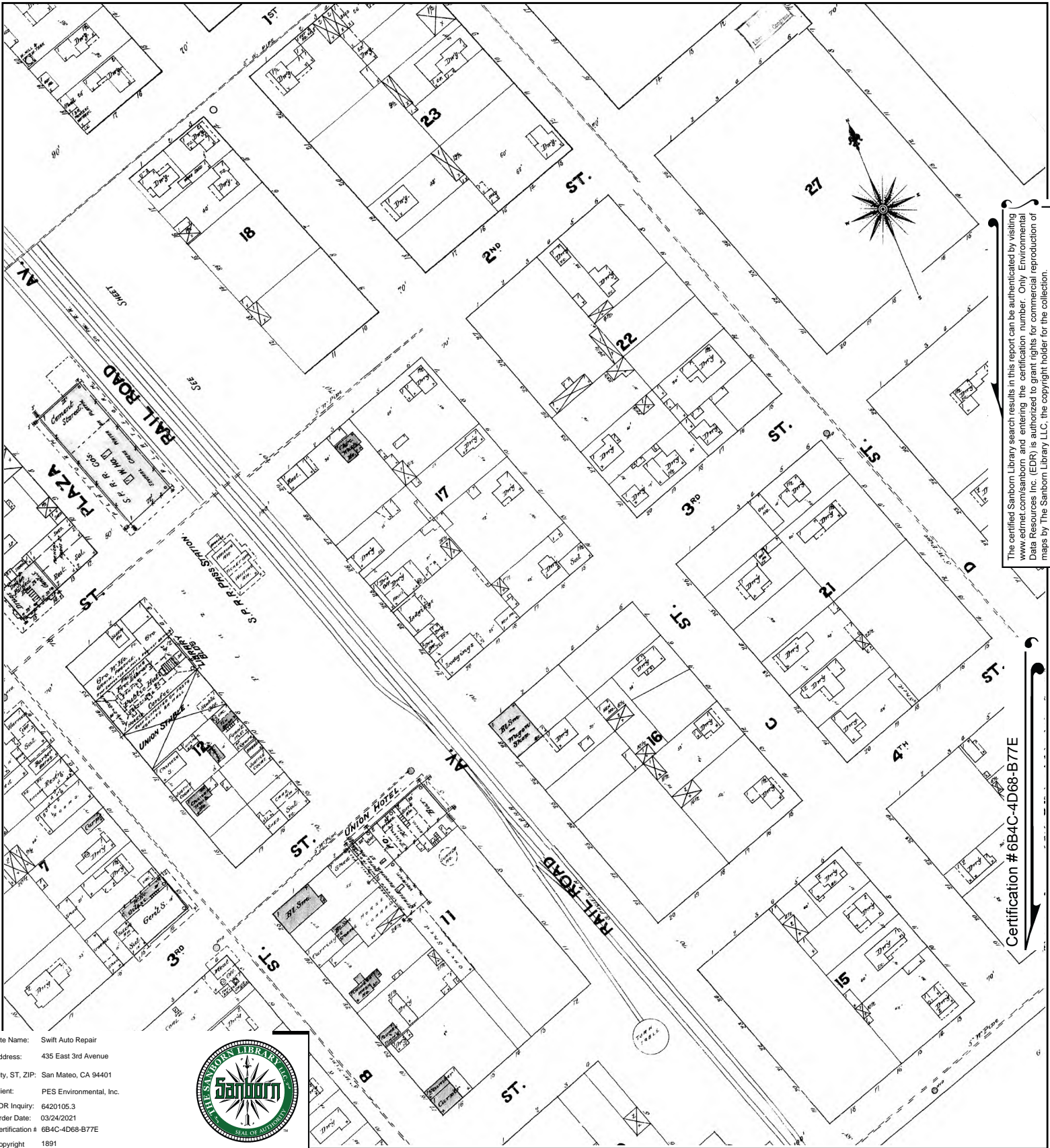


This Certified Sanborn Map combines the following sheets.
 Outlined areas indicate map sheets within the collection.



- Volume 1, Sheet 4
- Volume 1, Sheet 3
- Volume 1, Sheet 2
- Volume 1, Sheet Keymap/Sheet1





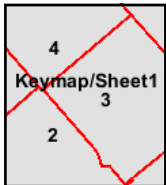
The certified Sanborn Library search results in this report can be authenticated by visiting www.edrnet.com/sanborn and entering the certification number. Only Environmental Data Resources Inc. (EDR) is authorized to grant rights for commercial reproduction of maps by The Sanborn Library LLC, the copyright holder for the collection.

Certification # 6B4C-4D68-B7E

Site Name: Swift Auto Repair
 Address: 435 East 3rd Avenue
 City, ST, ZIP: San Mateo, CA 94401
 Client: PES Environmental, Inc.
 EDR Inquiry: 6420105.3
 Order Date: 03/24/2021
 Certification #: 6B4C-4D68-B7E
 Copyright: 1891

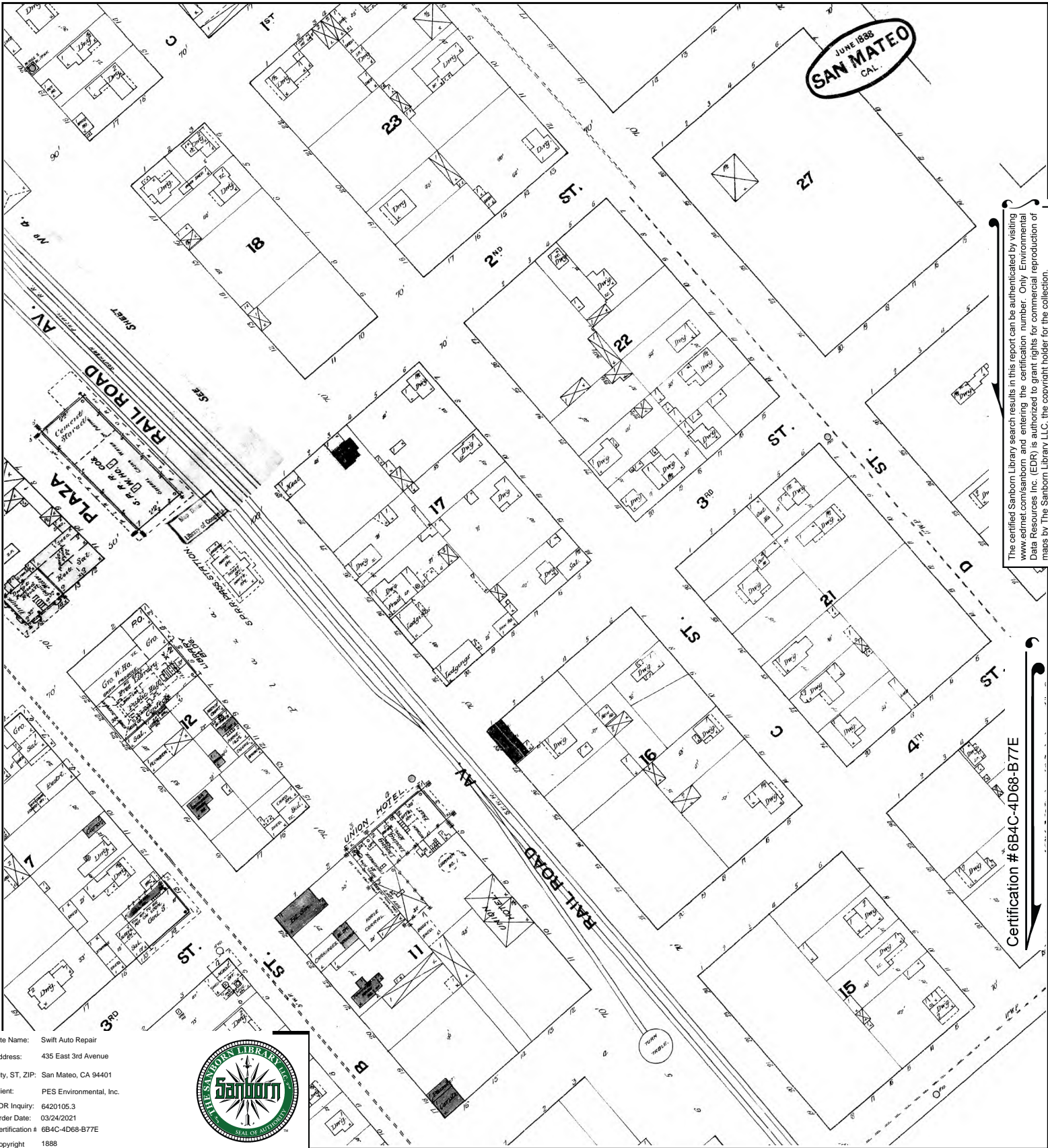


This Certified Sanborn Map combines the following sheets.
 Outlined areas indicate map sheets within the collection.



- Volume 1, Sheet 4
- Volume 1, Sheet 3
- Volume 1, Sheet 2
- Volume 1, Sheet Keymap/Sheet1





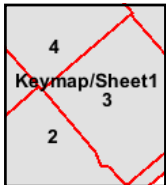
The certified Sanborn Library search results in this report can be authenticated by visiting www.edrnet.com/sanborn and entering the certification number. Only Environmental Data Resources Inc. (EDR) is authorized to grant rights for commercial reproduction of maps by The Sanborn Library LLC, the copyright holder for the collection.

Certification # 6B4C-4D68-B7E

Site Name: Swift Auto Repair
 Address: 435 East 3rd Avenue
 City, ST, ZIP: San Mateo, CA 94401
 Client: PES Environmental, Inc.
 EDR Inquiry: 6420105.3
 Order Date: 03/24/2021
 Certification #: 6B4C-4D68-B7E
 Copyright: 1888



This Certified Sanborn Map combines the following sheets.
 Outlined areas indicate map sheets within the collection.



- Volume 1, Sheet 4
- Volume 1, Sheet 3
- Volume 1, Sheet 2
- Volume 1, Sheet Keymap/Sheet1



APPENDIX E

HISTORICAL TOPOGRAPHIC MAPS

Swift Auto Repair
435 East 3rd Avenue
San Mateo, CA 94401

Inquiry Number: 6420105.4

March 24, 2021

EDR Historical Topo Map Report

with QuadMatch™



6 Armstrong Road, 4th floor
Shelton, CT 06484
Toll Free: 800.352.0050
www.edrnet.com

EDR Historical Topo Map Report

03/24/21

Site Name:

Swift Auto Repair
435 East 3rd Avenue
San Mateo, CA 94401
EDR Inquiry # 6420105.4

Client Name:

PES Environmental, Inc.
7665 Redwood Blvd
Novato, CA 94945
Contact: Kiersten Hoey



EDR Topographic Map Library has been searched by EDR and maps covering the target property location as provided by PES Environmental, Inc. were identified for the years listed below. EDR's Historical Topo Map Report is designed to assist professionals in evaluating potential liability on a target property resulting from past activities. EDR's Historical Topo Map Report includes a search of a collection of public and private color historical topographic maps, dating back to the late 1800s.

Search Results:**Coordinates:**

P.O.#	1409.017.01	Latitude:	37.56662 37° 34' 0" North
Project:	Swift Auto Repair	Longitude:	-122.321243 -122° 19' 16" West
		UTM Zone:	Zone 10 North
		UTM X Meters:	559942.40
		UTM Y Meters:	4157948.86
		Elevation:	26.00' above sea level

Maps Provided:

2012	1947
1997	1939
1993	1915
1980	1899
1973	1896
1968	
1956	
1949	

Disclaimer - Copyright and Trademark Notice

This Report contains certain information obtained from a variety of public and other sources reasonably available to Environmental Data Resources, Inc. It cannot be concluded from this Report that coverage information for the target and surrounding properties does not exist from other sources. NO WARRANTY EXPRESSED OR IMPLIED, IS MADE WHATSOEVER IN CONNECTION WITH THIS REPORT. ENVIRONMENTAL DATA RESOURCES, INC. SPECIFICALLY DISCLAIMS THE MAKING OF ANY SUCH WARRANTIES, INCLUDING WITHOUT LIMITATION, MERCHANTABILITY OR FITNESS FOR A PARTICULAR USE OR PURPOSE. ALL RISK IS ASSUMED BY THE USER. IN NO EVENT SHALL ENVIRONMENTAL DATA RESOURCES, INC. BE LIABLE TO ANYONE, WHETHER ARISING OUT OF ERRORS OR OMISSIONS, NEGLIGENCE, ACCIDENT OR ANY OTHER CAUSE, FOR ANY LOSS OF DAMAGE, INCLUDING, WITHOUT LIMITATION, SPECIAL, INCIDENTAL, CONSEQUENTIAL, OR EXEMPLARY DAMAGES. ANY LIABILITY ON THE PART OF ENVIRONMENTAL DATA RESOURCES, INC. IS STRICTLY LIMITED TO A REFUND OF THE AMOUNT PAID FOR THIS REPORT. Purchaser accepts this Report "AS IS". Any analyses, estimates, ratings, environmental risk levels or risk codes provided in this Report are provided for illustrative purposes only, and are not intended to provide, nor should they be interpreted as providing any facts regarding, or prediction or forecast of, any environmental risk for any property. Only a Phase I Environmental Site Assessment performed by an environmental professional can provide information regarding the environmental risk for any property. Additionally, the information provided in this Report is not to be construed as legal advice.

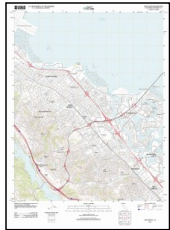
Copyright 2021 by Environmental Data Resources, Inc. All rights reserved. Reproduction in any media or format, in whole or in part, of any report or map of Environmental Data Resources, Inc., or its affiliates, is prohibited without prior written permission.

EDR and its logos (including Sanborn and Sanborn Map) are trademarks of Environmental Data Resources, Inc. or its affiliates. All other trademarks used herein are the property of their respective owners.

Topo Sheet Key

This EDR Topo Map Report is based upon the following USGS topographic map sheets.

2012 Source Sheets



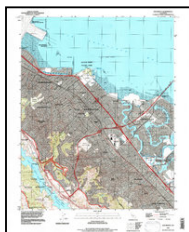
San Mateo
2012
7.5-minute, 24000

1997 Source Sheets



San Mateo
1997
7.5-minute, 24000
Aerial Photo Revised 1997

1993 Source Sheets



San Mateo
1993
7.5-minute, 24000
Aerial Photo Revised 1993

1980 Source Sheets



San Mateo
1980
7.5-minute, 24000
Aerial Photo Revised 1956

Topo Sheet Key

This EDR Topo Map Report is based upon the following USGS topographic map sheets.

1973 Source Sheets



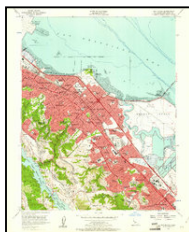
San Mateo
1973
7.5-minute, 24000
Aerial Photo Revised 1973

1968 Source Sheets



San Mateo
1968
7.5-minute, 24000
Aerial Photo Revised 1968

1956 Source Sheets



San Mateo
1956
7.5-minute, 24000
Aerial Photo Revised 1946

1949 Source Sheets



San Mateo
1949
7.5-minute, 24000
Aerial Photo Revised 1946

Topo Sheet Key

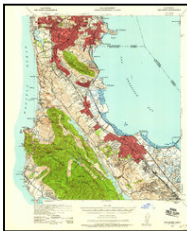
This EDR Topo Map Report is based upon the following USGS topographic map sheets.

1947 Source Sheets



San Mateo
1947
7.5-minute, 24000
Aerial Photo Revised 1946

1939 Source Sheets



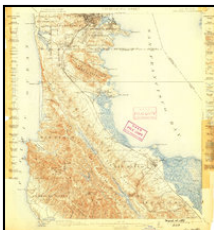
San Mateo
1939
15-minute, 62500
Aerial Photo Revised 1939

1915 Source Sheets



San Mateo
1915
15-minute, 62500

1899 Source Sheets



San Mateo
1899
15-minute, 62500

Topo Sheet Key

This EDR Topo Map Report is based upon the following USGS topographic map sheets.

1896 Source Sheets



San Mateo
1896
15-minute, 62500



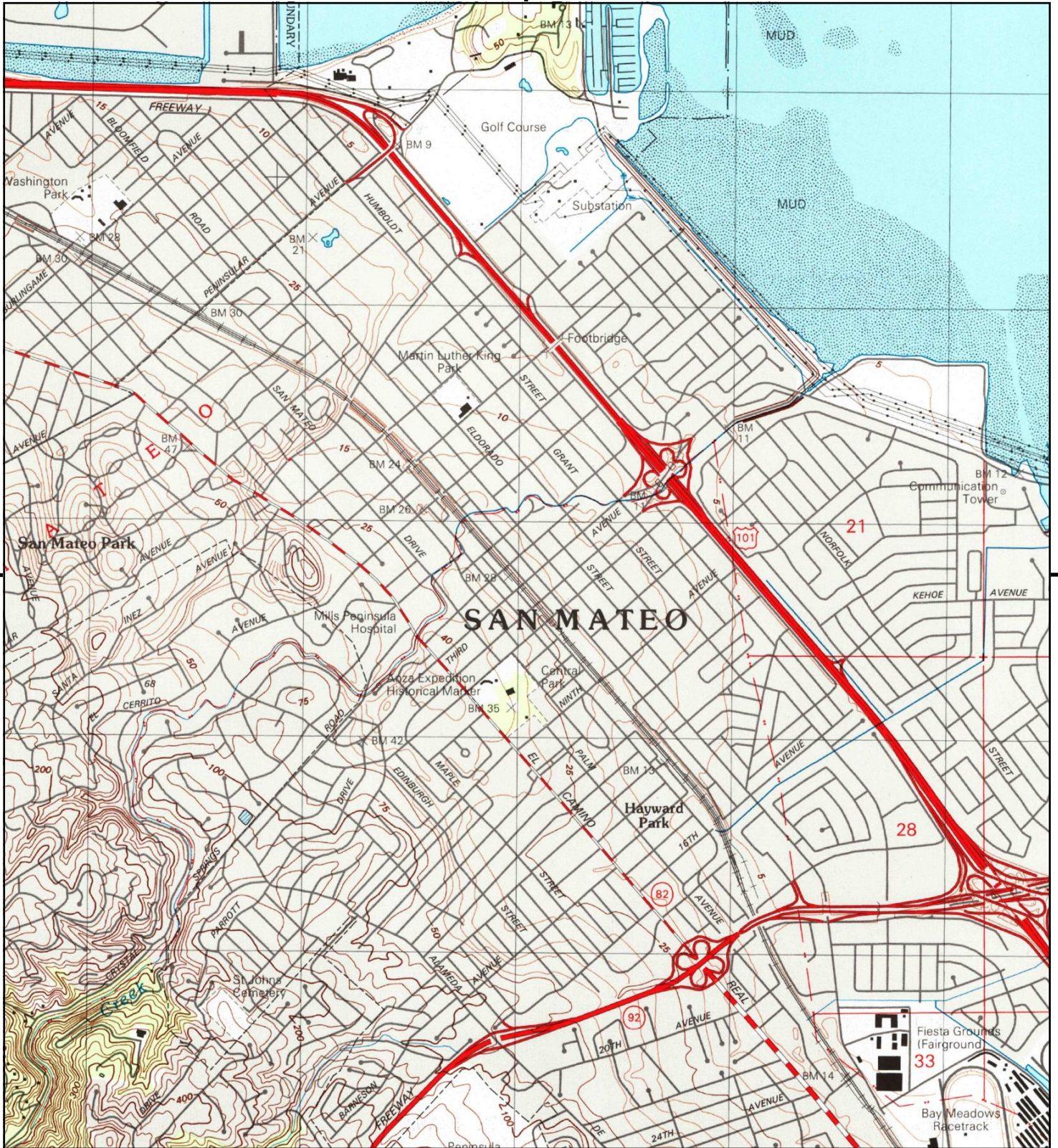
This report includes information from the following map sheet(s).



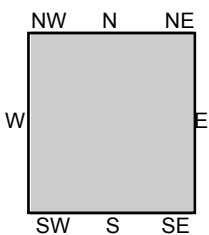
TP, San Mateo, 2012, 7.5-minute

SITE NAME: Swift Auto Repair
ADDRESS: 435 East 3rd Avenue
 San Mateo, CA 94401
CLIENT: PES Environmental, Inc.





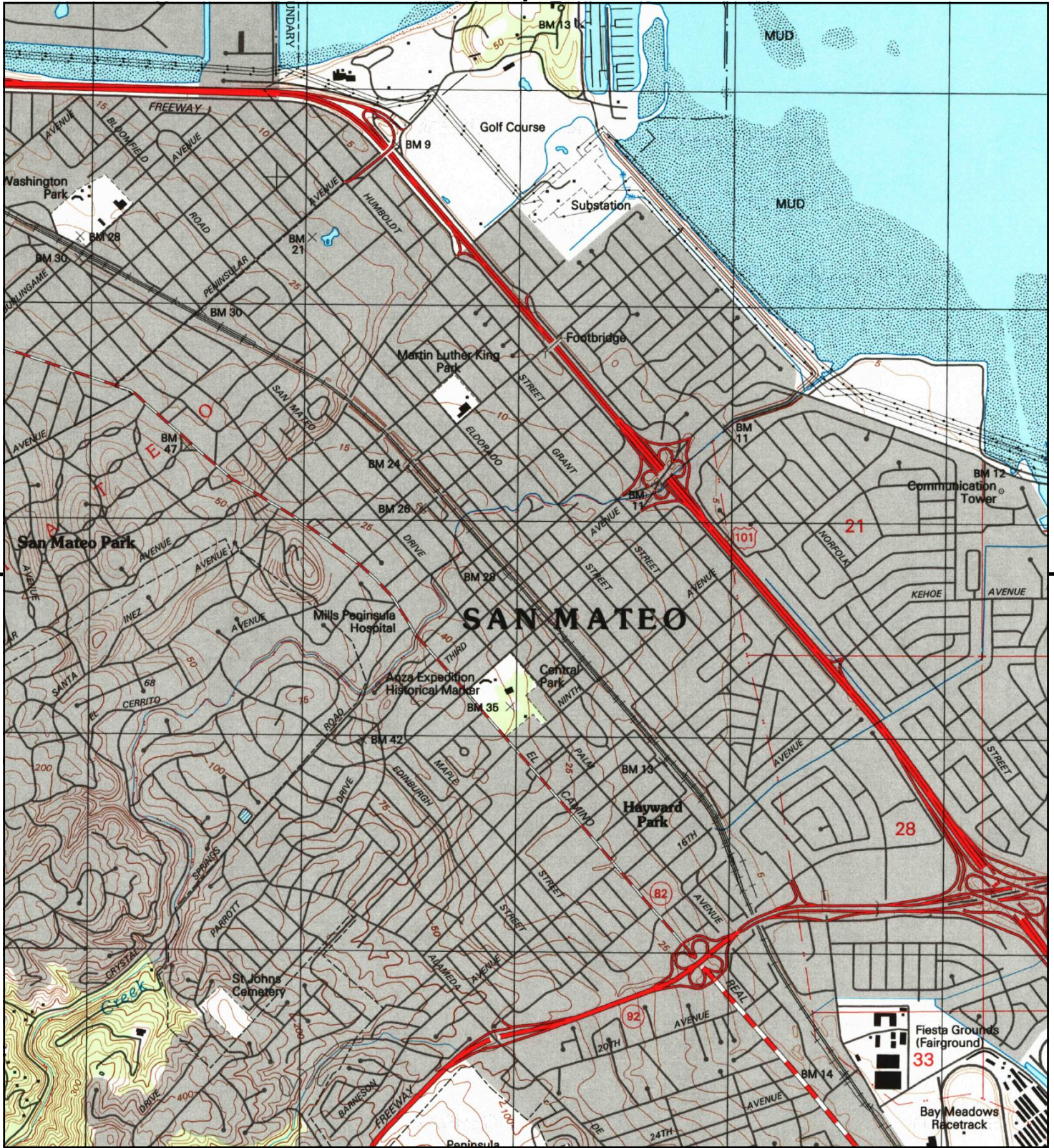
This report includes information from the following map sheet(s).



TP, San Mateo, 1997, 7.5-minute

SITE NAME: Swift Auto Repair
ADDRESS: 435 East 3rd Avenue
 San Mateo, CA 94401
CLIENT: PES Environmental, Inc.





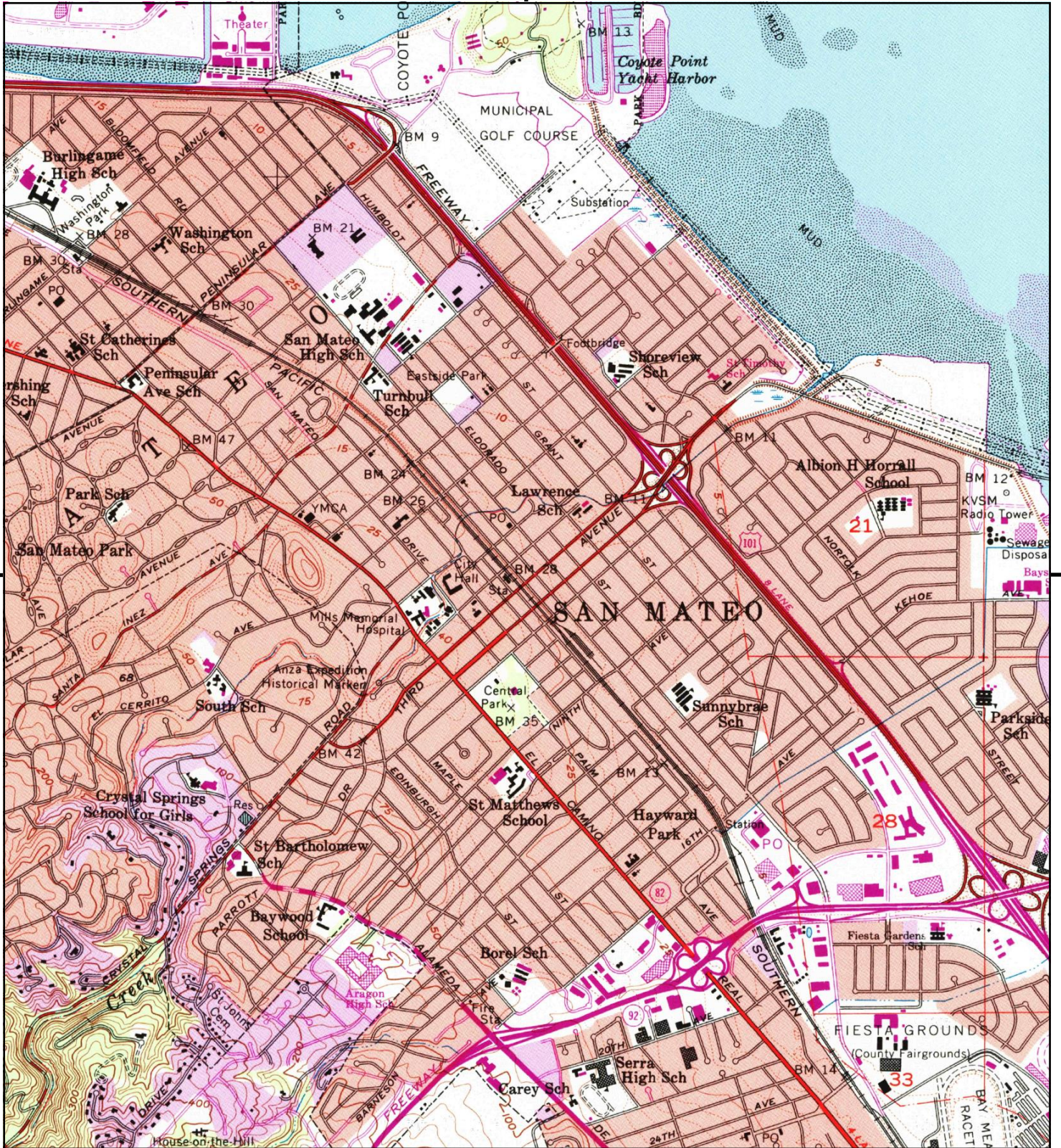
This report includes information from the following map sheet(s).



TP, San Mateo, 1993, 7.5-minute

SITE NAME: Swift Auto Repair
 ADDRESS: 435 East 3rd Avenue
 San Mateo, CA 94401
 CLIENT: PES Environmental, Inc.





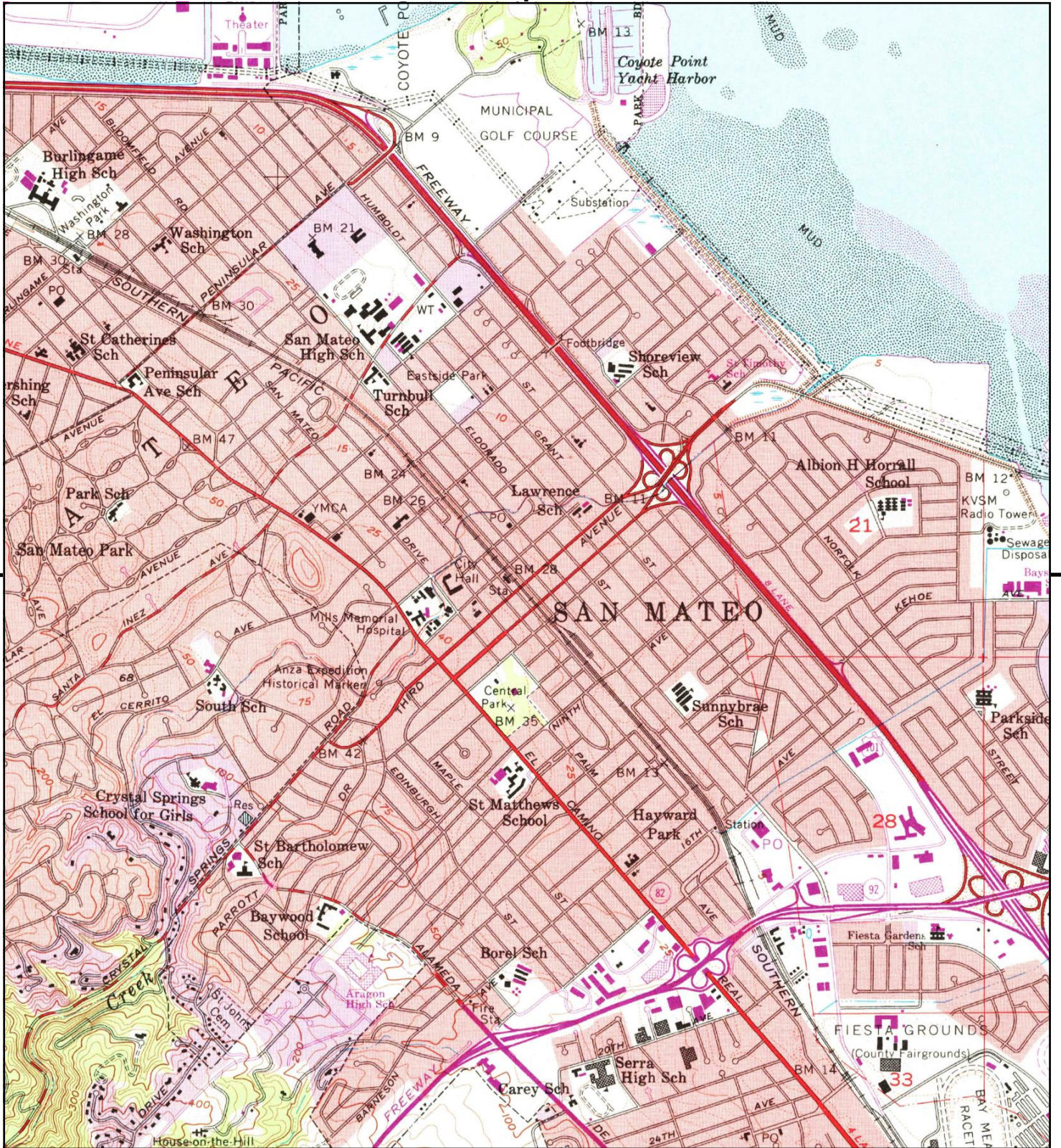
This report includes information from the following map sheet(s).



TP, San Mateo, 1980, 7.5-minute

SITE NAME: Swift Auto Repair
 ADDRESS: 435 East 3rd Avenue
 San Mateo, CA 94401
 CLIENT: PES Environmental, Inc.





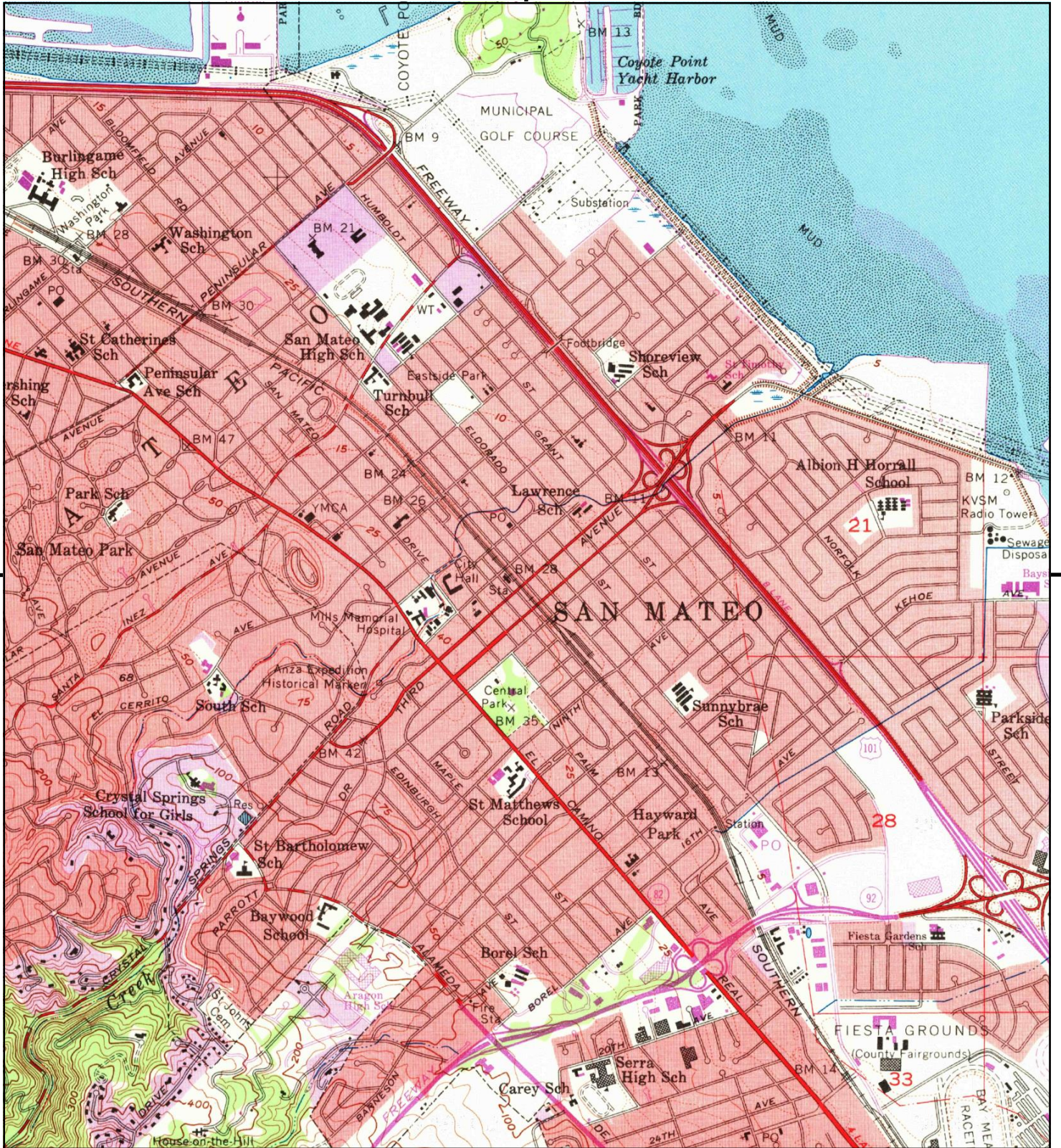
This report includes information from the following map sheet(s).



TP, San Mateo, 1973, 7.5-minute

SITE NAME: Swift Auto Repair
 ADDRESS: 435 East 3rd Avenue
 San Mateo, CA 94401
 CLIENT: PES Environmental, Inc.





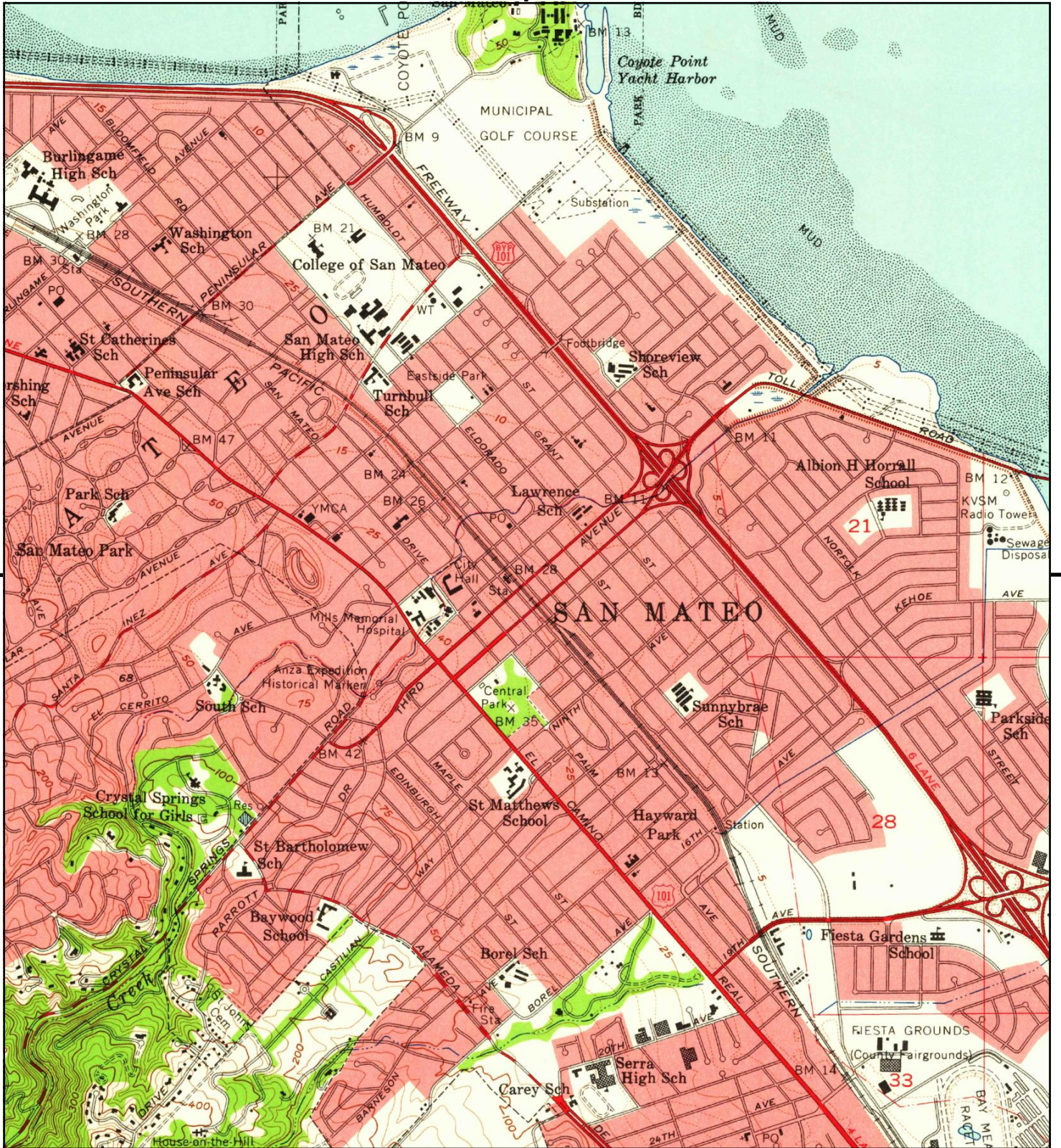
This report includes information from the following map sheet(s).



TP, San Mateo, 1968, 7.5-minute

SITE NAME: Swift Auto Repair
 ADDRESS: 435 East 3rd Avenue
 San Mateo, CA 94401
 CLIENT: PES Environmental, Inc.





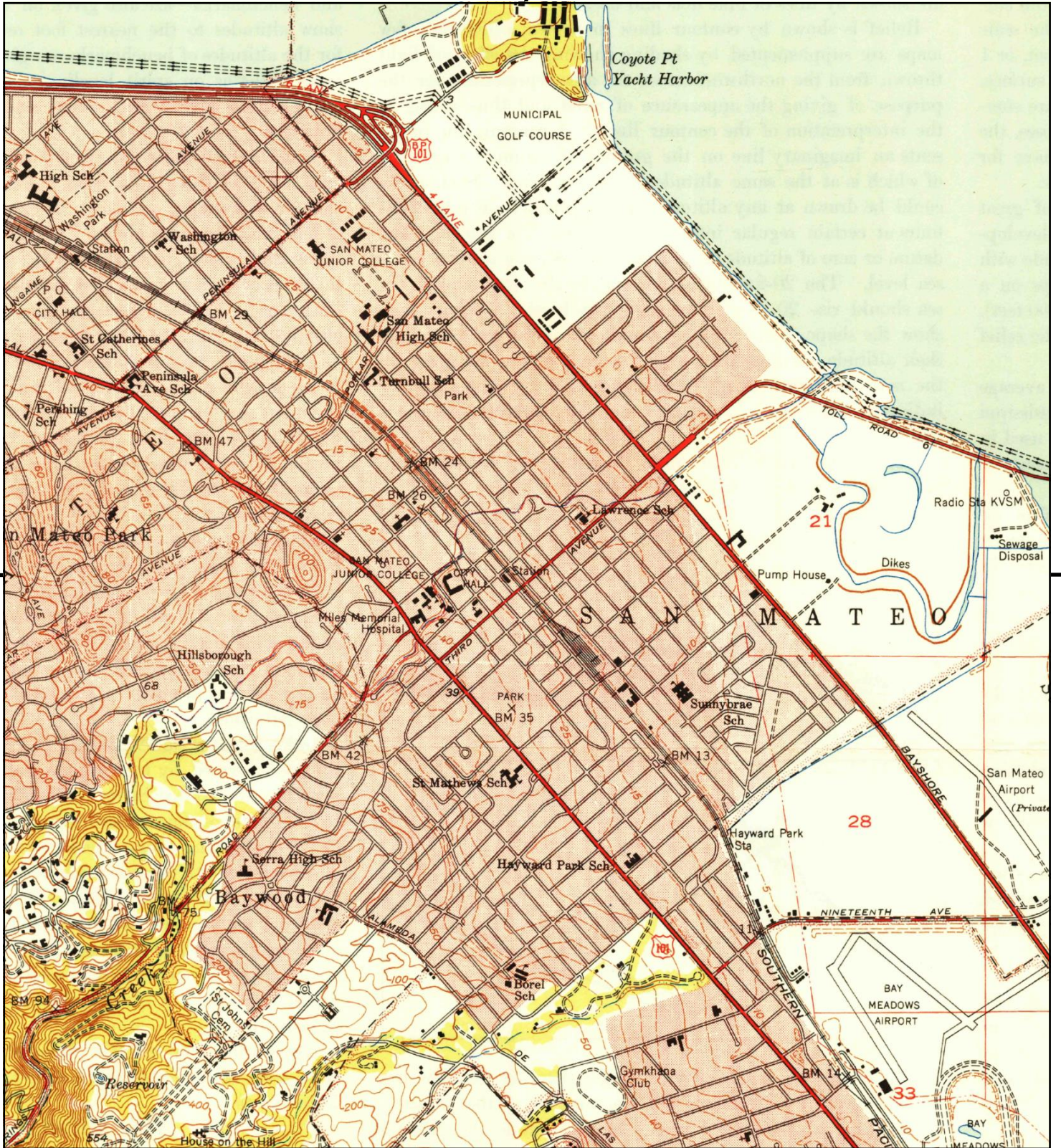
This report includes information from the following map sheet(s).



TP, San Mateo, 1956, 7.5-minute

SITE NAME: Swift Auto Repair
 ADDRESS: 435 East 3rd Avenue
 San Mateo, CA 94401
 CLIENT: PES Environmental, Inc.





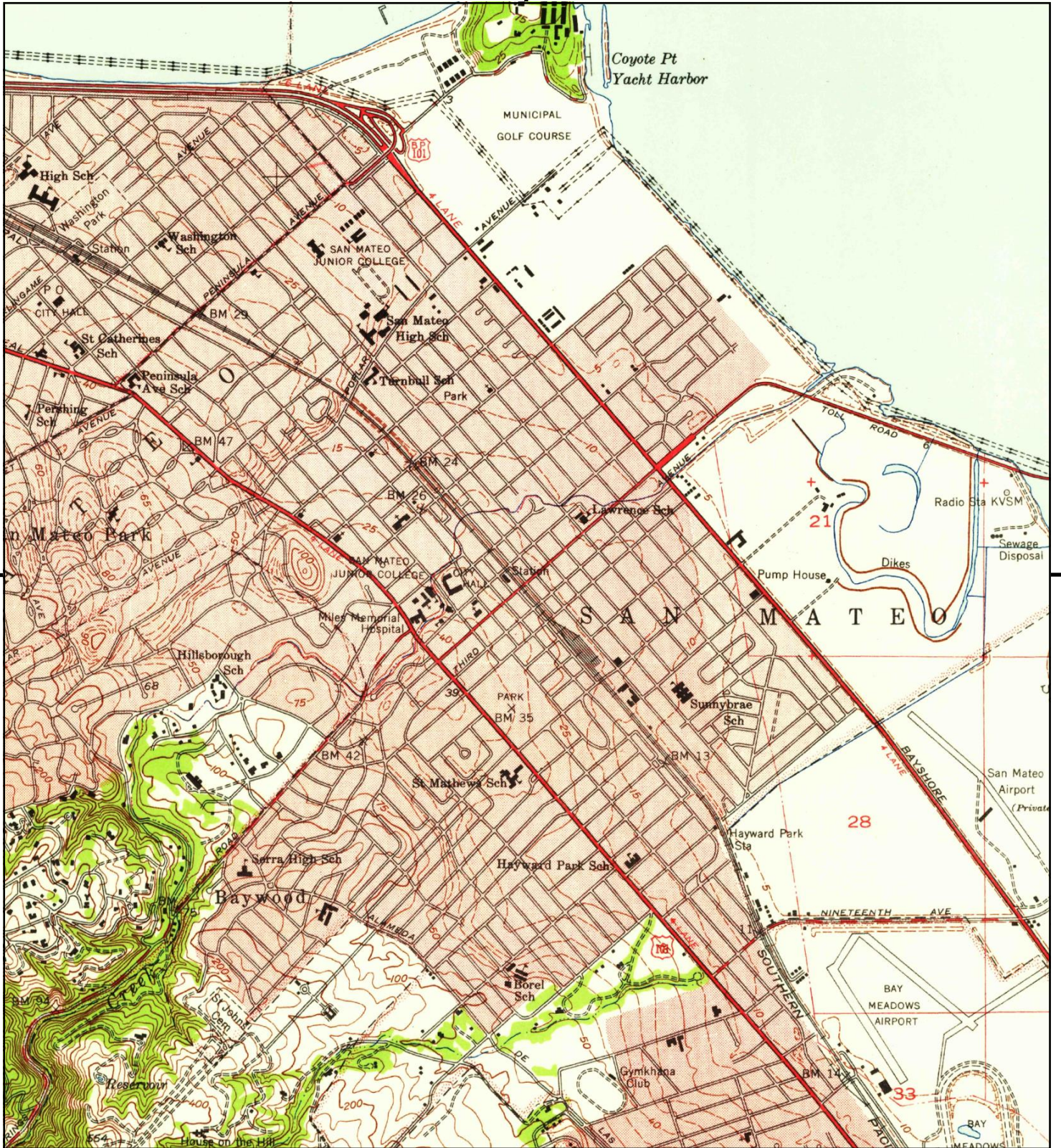
This report includes information from the following map sheet(s).



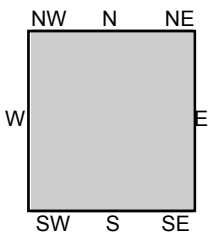
TP, San Mateo, 1949, 7.5-minute

SITE NAME: Swift Auto Repair
ADDRESS: 435 East 3rd Avenue
 San Mateo, CA 94401
CLIENT: PES Environmental, Inc.





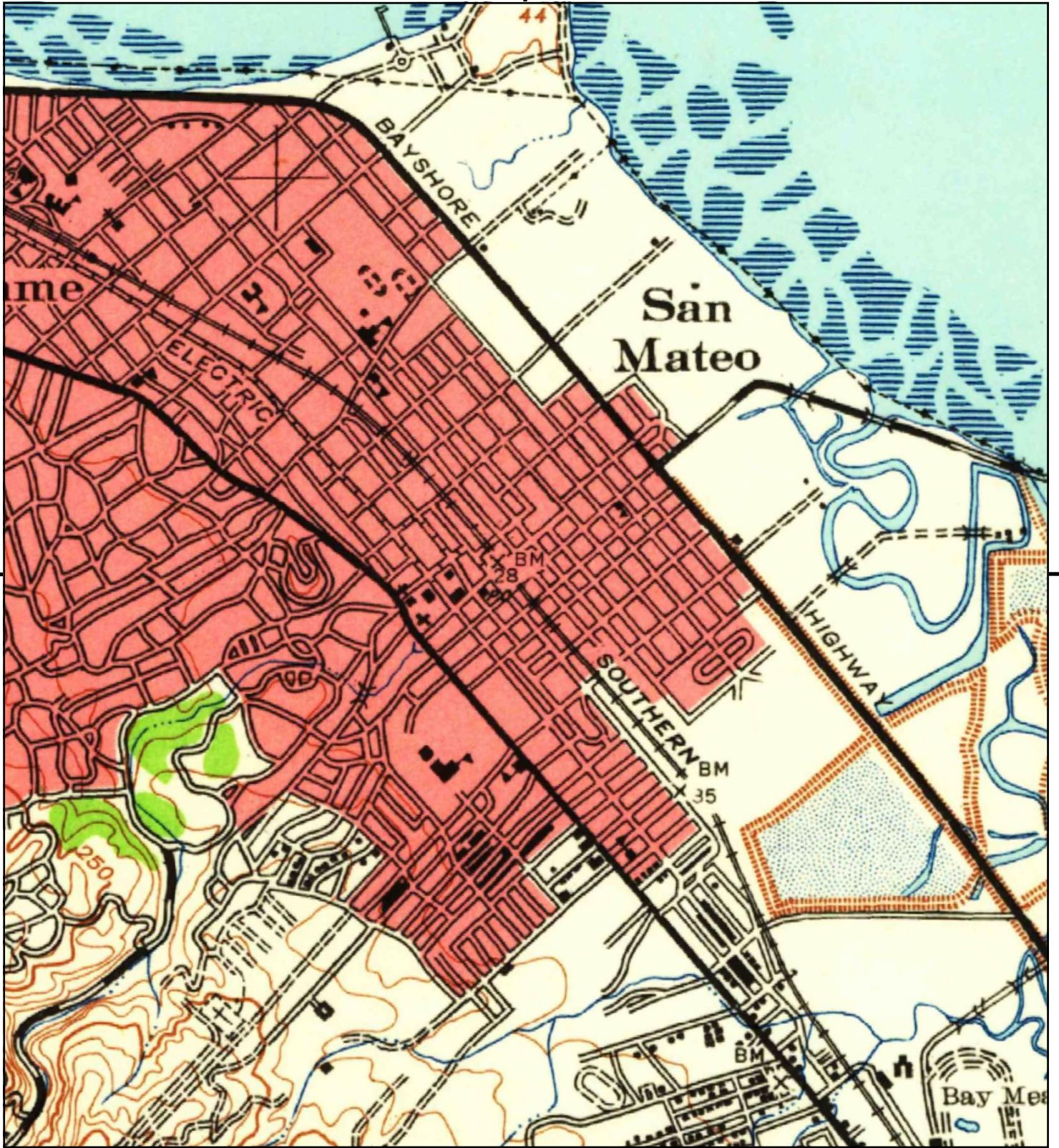
This report includes information from the following map sheet(s).



TP, San Mateo, 1947, 7.5-minute

SITE NAME: Swift Auto Repair
ADDRESS: 435 East 3rd Avenue
 San Mateo, CA 94401
CLIENT: PES Environmental, Inc.





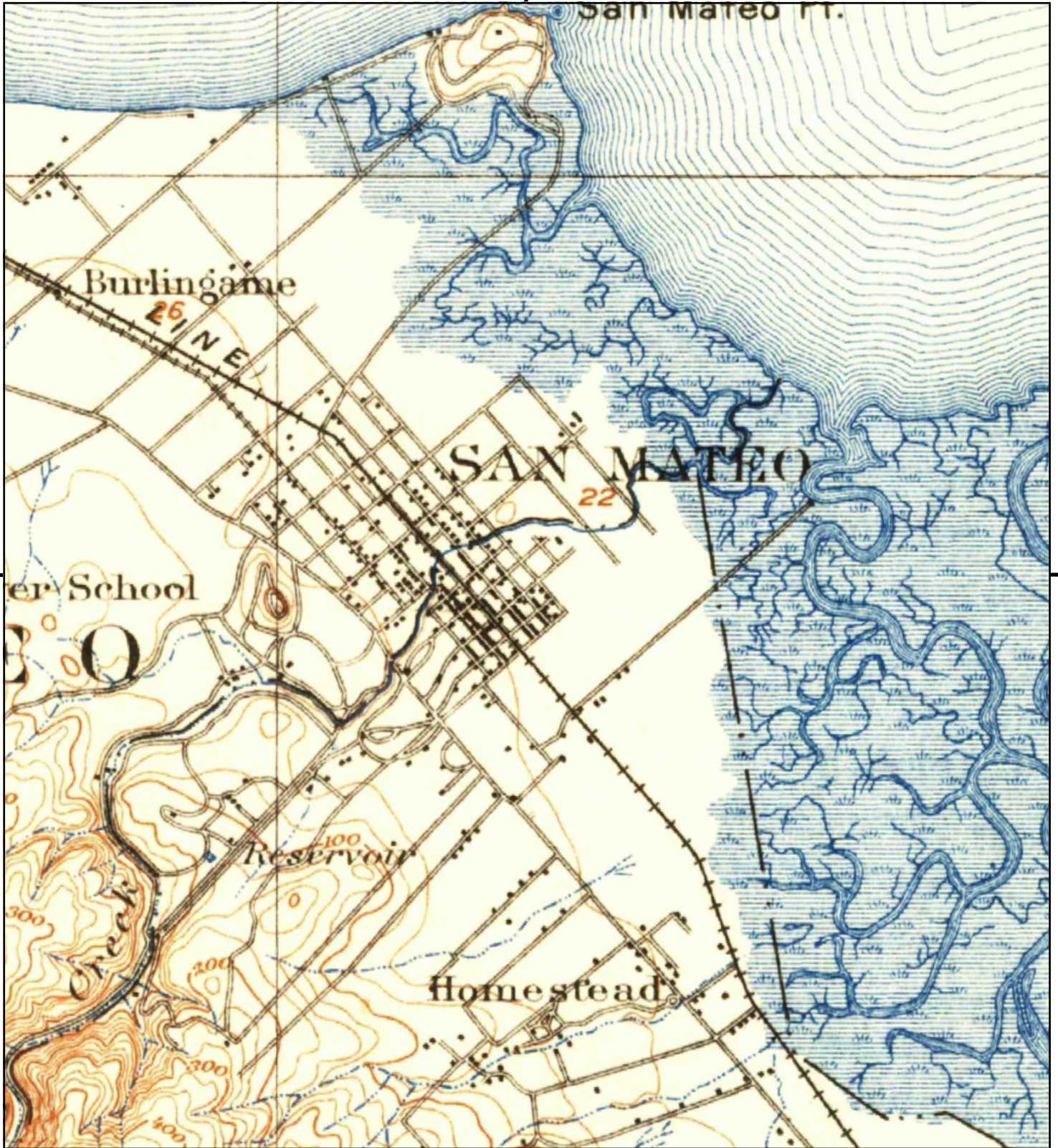
This report includes information from the following map sheet(s).



TP, San Mateo, 1939, 15-minute

SITE NAME: Swift Auto Repair
 ADDRESS: 435 East 3rd Avenue
 San Mateo, CA 94401
 CLIENT: PES Environmental, Inc.





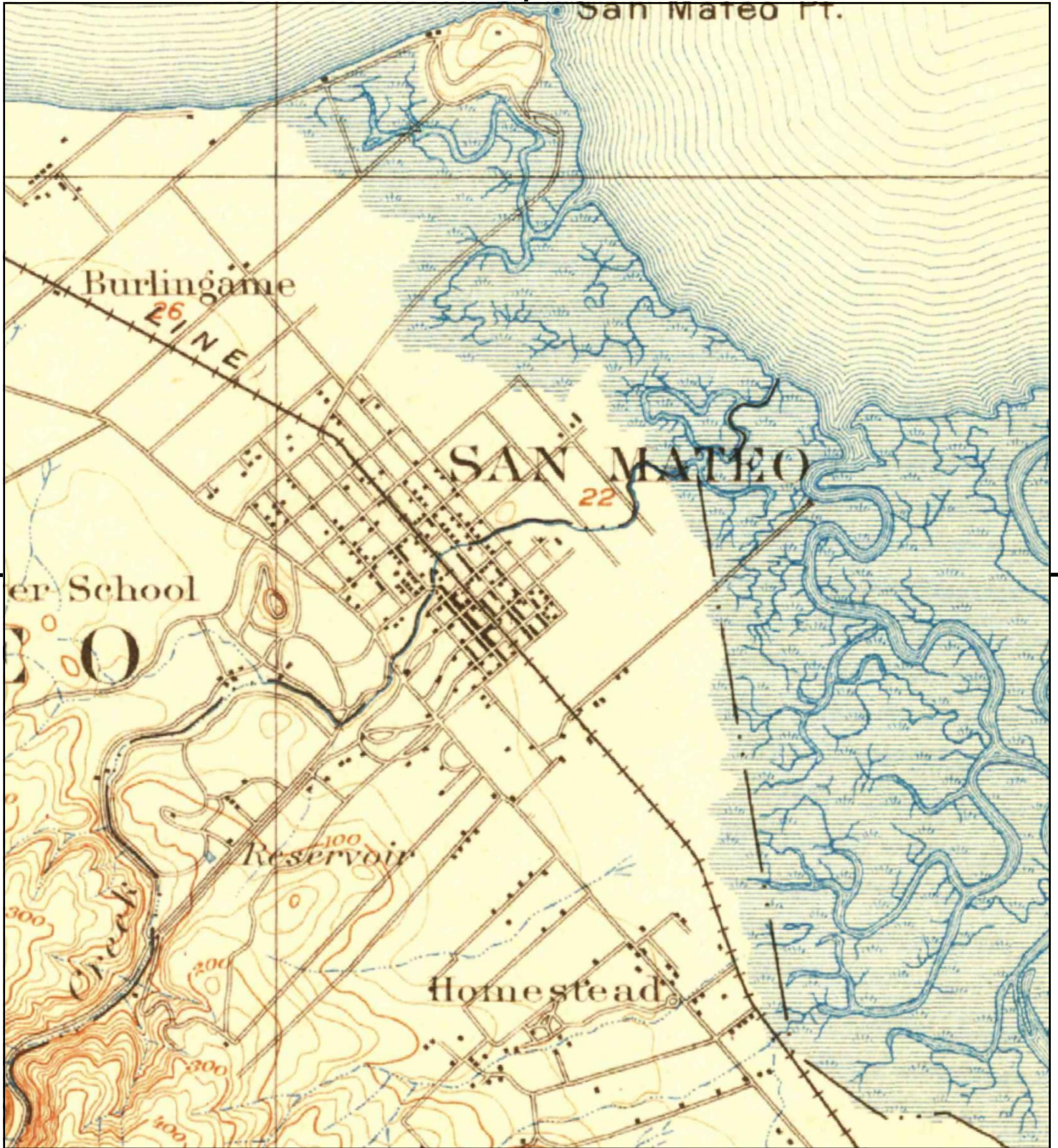
This report includes information from the following map sheet(s).



TP, San Mateo, 1915, 15-minute

SITE NAME: Swift Auto Repair
 ADDRESS: 435 East 3rd Avenue
 San Mateo, CA 94401
 CLIENT: PES Environmental, Inc.





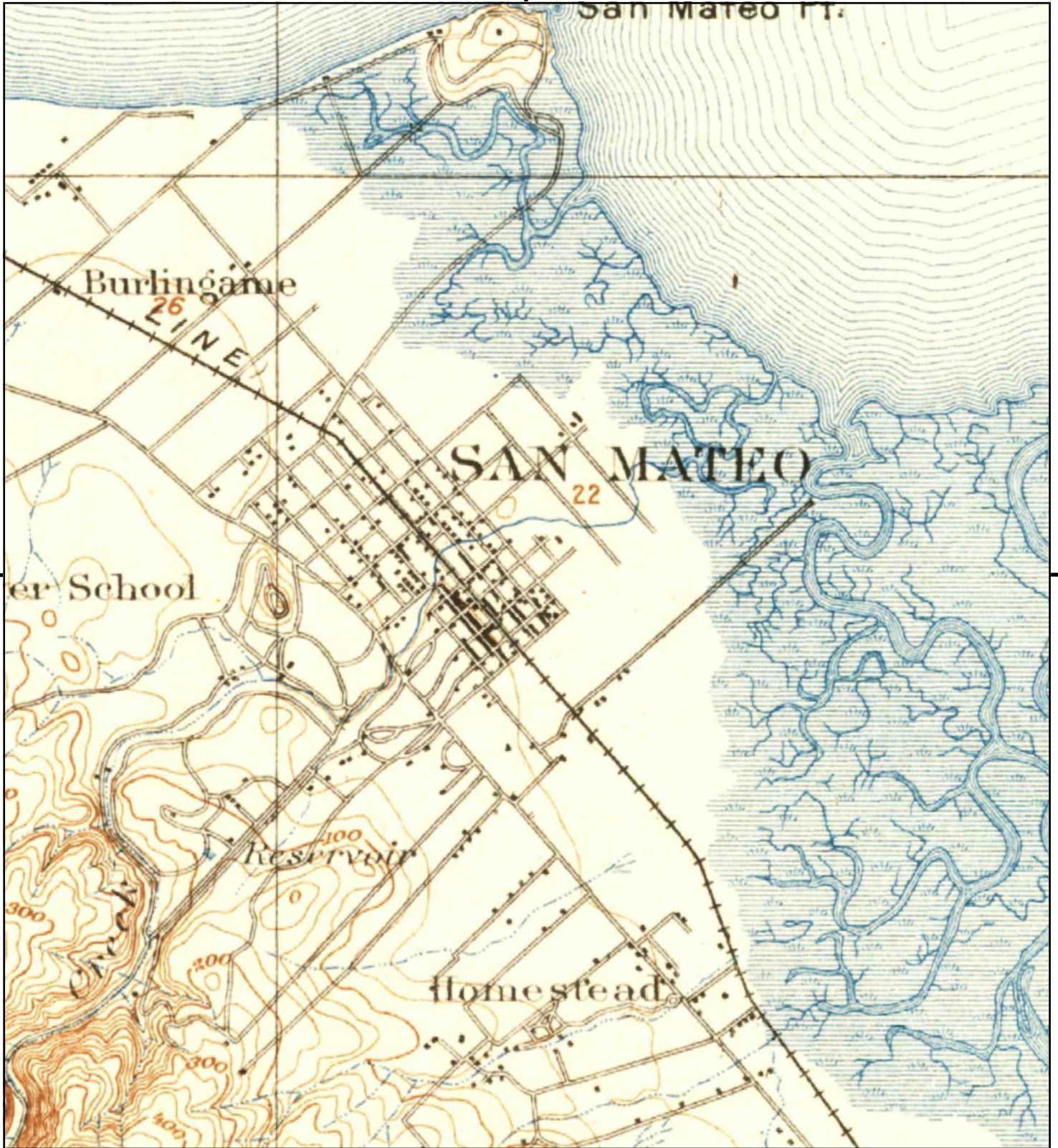
This report includes information from the following map sheet(s).



TP, San Mateo, 1899, 15-minute

SITE NAME: Swift Auto Repair
ADDRESS: 435 East 3rd Avenue
 San Mateo, CA 94401
CLIENT: PES Environmental, Inc.





This report includes information from the following map sheet(s).



TP, San Mateo, 1896, 15-minute

SITE NAME: Swift Auto Repair
 ADDRESS: 435 East 3rd Avenue
 San Mateo, CA 94401
 CLIENT: PES Environmental, Inc.



APPENDIX F

CITY DIRECTORY LISTINGS

Swift Auto Repair

435 East 3rd Avenue
San Mateo, CA 94401

Inquiry Number: 6420105.5
March 27, 2021

The EDR-City Directory Image Report

TABLE OF CONTENTS

SECTION

Executive Summary

Findings

City Directory Images

Thank you for your business.
Please contact EDR at 1-800-352-0050
with any questions or comments.

Disclaimer - Copyright and Trademark Notice

This Report contains certain information obtained from a variety of public and other sources reasonably available to Environmental Data Resources, Inc. It cannot be concluded from this Report that coverage information for the target and surrounding properties does not exist from other sources. **NO WARRANTY EXPRESSED OR IMPLIED, IS MADE WHATSOEVER IN CONNECTION WITH THIS REPORT. ENVIRONMENTAL DATA RESOURCES, INC. SPECIFICALLY DISCLAIMS THE MAKING OF ANY SUCH WARRANTIES, INCLUDING WITHOUT LIMITATION, MERCHANTABILITY OR FITNESS FOR A PARTICULAR USE OR PURPOSE. ALL RISK IS ASSUMED BY THE USER. IN NO EVENT SHALL ENVIRONMENTAL DATA RESOURCES, INC. BE LIABLE TO ANYONE, WHETHER ARISING OUT OF ERRORS OR OMISSIONS, NEGLIGENCE, ACCIDENT OR ANY OTHER CAUSE, FOR ANY LOSS OR DAMAGE, INCLUDING, WITHOUT LIMITATION, SPECIAL, INCIDENTAL, CONSEQUENTIAL, OR EXEMPLARY DAMAGES. ANY LIABILITY ON THE PART OF ENVIRONMENTAL DATA RESOURCES, INC. IS STRICTLY LIMITED TO A REFUND OF THE AMOUNT PAID FOR THIS REPORT.** Purchaser accepts this Report "AS IS". Any analyses, estimates, ratings, environmental risk levels or risk codes provided in this Report are provided for illustrative purposes only, and are not intended to provide, nor should they be interpreted as providing any facts regarding, or prediction or forecast of, any environmental risk for any property. Only a Phase I Environmental Site Assessment performed by an environmental professional can provide information regarding the environmental risk for any property. Additionally, the information provided in this Report is not to be construed as legal advice.

Copyright 2020 by Environmental Data Resources, Inc. All rights reserved. Reproduction in any media or format, in whole or in part, of any report or map of Environmental Data Resources, Inc. or its affiliates is prohibited without prior written permission.

EDR and its logos (including Sanborn and Sanborn Map) are trademarks of Environmental Data Resources, Inc. or its affiliates. All other trademarks used herein are the property of their respective owners.

EXECUTIVE SUMMARY

DESCRIPTION

Environmental Data Resources, Inc.'s (EDR) City Directory Report is a screening tool designed to assist environmental professionals in evaluating potential liability on a target property resulting from past activities. EDR's City Directory Report includes a search of available city directory data at 5 year intervals.

RECORD SOURCES

EDR's Digital Archive combines historical directory listings from sources such as Cole Information and Dun & Bradstreet. These standard sources of property information complement and enhance each other to provide a more comprehensive report.

EDR is licensed to reproduce certain City Directory works by the copyright holders of those works. The purchaser of this EDR City Directory Report may include it in report(s) delivered to a customer. Reproduction of City Directories without permission of the publisher or licensed vendor may be a violation of copyright.

Data by

infoUSA[®]

Copyright©2008
All Rights Reserved

RESEARCH SUMMARY

The following research sources were consulted in the preparation of this report. A check mark indicates where information was identified in the source and provided in this report.

<u>Year</u>	<u>Target Street</u>	<u>Cross Street</u>	<u>Source</u>
2017	<input checked="" type="checkbox"/>	<input type="checkbox"/>	EDR Digital Archive
2014	<input checked="" type="checkbox"/>	<input type="checkbox"/>	EDR Digital Archive
2010	<input checked="" type="checkbox"/>	<input type="checkbox"/>	EDR Digital Archive
2005	<input checked="" type="checkbox"/>	<input type="checkbox"/>	EDR Digital Archive
2000	<input checked="" type="checkbox"/>	<input type="checkbox"/>	EDR Digital Archive
1995	<input checked="" type="checkbox"/>	<input type="checkbox"/>	EDR Digital Archive
1992	<input checked="" type="checkbox"/>	<input type="checkbox"/>	EDR Digital Archive
1986	<input checked="" type="checkbox"/>	<input type="checkbox"/>	HAINES AND COMPANY
1981	<input checked="" type="checkbox"/>	<input type="checkbox"/>	HAINES AND COMPANY
1976	<input checked="" type="checkbox"/>	<input type="checkbox"/>	POLK DIRECTORY CO
1970	<input checked="" type="checkbox"/>	<input type="checkbox"/>	POLK DIRECTORY CO
1966	<input checked="" type="checkbox"/>	<input type="checkbox"/>	POLK DIRECTORY CO
1963	<input checked="" type="checkbox"/>	<input type="checkbox"/>	POLK DIRECTORY CO
1956	<input checked="" type="checkbox"/>	<input type="checkbox"/>	POLK DIRECTORY CO

EXECUTIVE SUMMARY

Year Target Street Cross Street Source

FINDINGS

TARGET PROPERTY STREET

435 East 3rd Avenue
San Mateo, CA 94401

<u>Year</u>	<u>CD Image</u>	<u>Source</u>
<u>E 3RD AVE</u>		
2017	pg A2	EDR Digital Archive
2014	pg A4	EDR Digital Archive
2010	pg A7	EDR Digital Archive
2005	pg A10	EDR Digital Archive
2000	pg A12	EDR Digital Archive
1995	pg A14	EDR Digital Archive
1992	pg A17	EDR Digital Archive
1986	pg A20	HAINES AND COMPANY
1986	pg A21	HAINES AND COMPANY
1981	pg A22	HAINES AND COMPANY
1976	pg A23	POLK DIRECTORY CO
1976	pg A24	POLK DIRECTORY CO
1970	pg A25	POLK DIRECTORY CO
1970	pg A26	POLK DIRECTORY CO
1966	pg A27	POLK DIRECTORY CO
1966	pg A28	POLK DIRECTORY CO
1963	pg A29	POLK DIRECTORY CO
1956	pg A30	POLK DIRECTORY CO
1956	pg A31	POLK DIRECTORY CO

FINDINGS

CROSS STREETS

No Cross Streets Identified

City Directory Images

E 3RD AVE 2017

128	SHARONAS CHOCOLATE SHOP
133	BASKINROBBINS
137	MADE IN ITALY
	TOGOS
142	QUICKLY
144	RAVE BURGER
145	SHABUWAY
146	BEST OF BURMA
147	VESPUCCI RESTAURANT ITALIANO
148	INVISION INVESTMENTS
	SCALLYCOMPUTECHS
172	BOMBAY GARDEN
174	SAN MATEO PRIME
180	AARON BROTHERS ART & FRAMING
191	REDBOX
201	ROTI INDIAN BISTRO
205	BOB LIVINGSTONE LCSW
	COMFORT TRAVEL & HOSPITALITY
	GIFTED SUPPORT CENTER
	GRETCHEN WARNER MA
	LAW OFFICE OF VERNON GRIGG
	LIVINGSTONE, BOB J
	LOCKSMITH SERVICE
	MAYTABOOKS
	MEDICAL ARTS BUILDING ASSOCIATES
	PERSONAL SHOPPER SHOWROOM
	RICHARD CAMERON MFT
	RYPTIC ROOM ESCAPE
	SPRING TIDE NATURAL HEALTH
	STALLEY ELECTROLYSIS
	STUDIO J
	VIRGINIA L HERNLY DC
	WILLETT COMPANIES
208	JOS A BANK
210	ABC BAKERY CAFE
213	GANGNAM CHICKEN
215	LITTLE CHINA KITCHEN
218	SUSHI SAMS EDOMATA
220	BELMONT BUILDING
	DOS, REIS H
	GIFFONI, ISA T
	NORRIS, BRIANNA
222	SWISS JEWELERS
224	3 BEES COFFEE
226	SUBWAY
228	STANLEY LOWE OD
	THIRD AVENUE OPTOMETRY
235	AVID TRANSLATION
	DAHN YOGA
	SCIENCE LOGIC INC

E 3RD AVE**2017****(Cont'd)**

235	SHIPPING COMPANY
236	TED SALON
240	NORTH BEACH PIZZA
251	CHIPOTLE MEXICAN GRILL
255	PEETS COFFEE
320	ELLIOTT TAX SERVICE
324	GOLDEN SCISSORS TAILORING
328	ELLIOTT TAX SERVICE
401	RED CRAWFISH UMM CORP
412	FAMILY CLEANERS
414	CONCISE INSURANCE SERVICES US BUY & SELL COIN SHOP
416	THIRD AVENUE SHOE REPAIR
418	SAIGON CITY RESTAURANT
428	FUJI SUKIYAK RESTAURANT
435	PRECISION TUNE AUTO CARE
500	WING FAT RESTAURANT
504	LAS PALOMAS TAQUERIA
512	EDGE LINE HAIR CREATIVE DESIGN
516	STAR ZONE
520	JAYBIRD ADULT BOOKS
521	INCA TRAVEL TOURS SAN MATEO TAX SERVICE
529	ASIAN AMERICAN CURRICULUM PROJECT IN
600	7ELEVEN
611	SAN MATEO GARAGE DOORS
615	2ND STUFFS BANGKOK PATIO BAR & RESTAURANT FABULOUS SALON LITTLE CAESARS RUG EXPO
640	CHEZ NICOLE DONUTS
668	CLAUDIAS PASTAS & EMPANADAS EMPANADA HOUSE & BAKERY INC
670	ALBAYK PIZZA HUT
680	IKES PLACE
717	BETTER LAWNS

E 3RD AVE 2014

128 SHARONAS CHOCOLATE SHOP
 132 PREMIER BOUTIQUE
 133 BASKINROBBINS
 137 TOGOS
 138 CLEAR AN OPTOMETRIC DESTINATION
 141 ACHIRO, MICHAEL
 142 QUICKLY
 144 RAVE BURGER
 145 SHABUWAY
 146 GOLDEN ISLAND CAFE
 147 VESPUCCI RESTAURANT ITALIANO
 148 INVISION INVESTMENTS
 SCALLYCOMPUTECHS
 150 FIRST NATIONAL BANK
 151 WALGREENS
 170 TIME HAIR SALON
 172 BOMBAY GARDEN
 174 SAN MATEO PRIME
 180 AARON BROTHERS
 201 ACQUAPAZZA
 AQUAPAZZA SAN MATEO
 ROTI INDIAN BISTRO
 205 AABA LOCKSMITH
 CAMERON RICHARD MFT
 CAMERON, RICHARD
 COMFORT TRAVEL & HOSPITALITY
 HERNLY VIRGINIA L DC
 LAW OFFICE OF VERNON GRIGG
 LIVINGSTONE BOB LCSW
 LIVINGSTONE, BOB J
 MEDICAL ARTS BUILDING ASSOCIATES
 PERSONAL SHOPPER SHOWROOM
 SEGALL JOHN ATTY
 SEGALL, JOHN B
 STALLEY ELECTROLYSIS
 STUDIO J
 WARNER GRETCHEN MA
 WARNER, GRETCHEN
 WILLETT & COMPANY
 WILLETT COMPANIES
 208 JOS A BANK
 210 ABC BAKERY CAFE
 211 AJISEN SAN MATEO
 213 GANGNAM CHICKEN
 215 LITTLE CHINA KITCHEN
 218 SUSHI SAMS EDOMATA
 220 BARRETT, THERESA M
 BELMONT BUILDING
 DASILVA, CICERO S
 GIFFONI, ISA T

E 3RD AVE

2014

(Cont'd)

222	SWISS JEWELERS
224	3 BEES
	THREE BEES COFFEE HOUSE
226	SUBWAY SANDWICHES
228	THIRD AVENUE OPTOMETRY
235	AVID TRANSLATION
	PAINTVOX INC
	SHIPPING COMPANY
236	TED SALON
240	NORTH BEACH PIZZA
251	CHEAP HAULING & LIGHT MOVING
	CHIPOTLE MEXICAN GRILL
255	PEETS COFFEE & TEA
320	ELLIOTT TAX SERVICE
	ELLIOTT TAX SERVICES
324	GOLDEN SCISSORS TAILORING
401	RED CRAWFISH
	UMM CORP
406	KFC
	KFC SAN MATEO
412	FAMILY CLEANERS
414	US BUY & SELL COIN SHOP
416	THIRD AVENUE SHOE REPAIR
418	SAIGON CITY RESTAURANT
428	FUJI SUKIYAK RESTAURANT
435	PRECISION TUNE AUTO CARE
500	WING FAT RESTAURANT
504	LAS PALOMAS TAQUERIA
516	STAR ZONE
520	JAYBIRD ADULT BOOKS
521	INCA TRAVEL TOURS
	SAN MATEO TAX SERVICE
525	ACUPUNCTURE & HERBAL SPCIALIST
529	ASIAN AMERICAN CURRICULUM PROJECT IN
600	7ELEVEN
611	SAN MATEO GARAGE DOORS
615	2ND STUFFS
	BANGKOK PATIO RESTAURANT
	FABULOUS SALON
	LITTLE CAESARS
	LITTLE CAESARS PIZZA
	RUG EXPO
620	HALF MOON BAY CAB CO
	HILLSBOROUGH CAB CO
	SAN MATEO CAB CO
	YELLOW
	YELLOW CAB
640	CHEZ NICOLE DONUTS
660	TAQUERIA EL NAYARITA
668	CLAUDIAS PASTAS & EMPANADAS

E 3RD AVE

2014

(Cont'd)

668	EMPANADA HOUSE & BAKERY INC
670	ALBAYK PIZZA HUT
680	HOUSE OF BAGELS SAN MATEO
717	BETTER LAWNS OCCUPANT UNKNOWN,
724	DEANDA, MICHAEL
727	PROJECT NINETY CHRISTMAS TREES
777	BEER, JAMES J

E 3RD AVE 2010

131 BAYWOOD PLACE
 132 NOUVELLE VOGUE
 133 BASKINROBBINS
 137 TOGOS
 138 CLEAR AN OPTOMETRIC DSTNTN
 141 ACHIRO, MICHAEL
 145 SHABUWAY
 146 GOLDEN ISLAND CAFE
 147 PHO MISS SAIGON
 148 ADISEM
 MITCHELL, EDWARD
 POLLOCK WILLIAM D CPA
 SCALLYCOMPUTECHS
 STAR EAST TRAVEL
 150 FIRST NATIONAL BANK OF N CA
 151 WALGREENS MANAGEMENT OFFICE
 170 TIME HAIR SALON
 172 BOMBAY GARDEN
 174 SAN MATEO PRIME
 180 AARON BROTHERS ART & FRAMING
 183 YELLOW ALLIED CAB CO
 191 WALGREENS
 201 ACQUAPAZZA
 205 AVRAHAM EDNA
 COMFORT TRAVEL & HOSPITALITY
 COQUILLARD MOBY
 COQUILLARD, MOBY R
 CRAIN INSURANCE SVC
 DEVELOPMENTAL & EDUCATIONAL
 HALLER JOAN
 HERNANDEZ JOHN FINANCIAL & TAX
 HERNLY, VIRGINIA L
 HIP HOUSING
 J C LAW OFFICES
 KATE ROGERS MST
 LIVINGSTONE BOB
 MAYTA BOOKS
 MEDICAL ARTS BUILDING ASSOC
 PENINSULA ARTISTS
 PERSONAL SHOPPER SHOWROOM
 RICHARD CAMERON MFC
 ROSKILLY ROSE
 SAN MATEO CHIROPRACTIC FAMILY
 STALLEY ELECTROLYSIS
 STUDIO J
 SUTHERLAND, VANN
 VISCOUNT INVESTMENT CO
 WARNER GRETCHEN H
 WARNER, GRETCHEN
 WILLETT COMPANIES

E 3RD AVE

2010

(Cont'd)

208 JOS A BANK
 211 WIRELESS PCS
 212 CHAUHAN INSURANCE
 LULA LU LLC
 213 BEST COLLATERAL INC
 215 LITTLE CHINA KITCHEN
 218 SUSHI SAMS EDOMATA
 220 BARRETT, THERESA M
 DOSREIS, HONORIO J
 GIFFONI, ISA T
 222 SWISS JEWELERS
 224 THREE BEES COFFEE HOUSE
 226 SUBWAY
 228 LOWE STANLEY OD
 235 CBM COMPUTERS
 DELLA & ASSOC
 DENALII
 GREENESEARCH
 RESTAURANT ACCOUNTING SVC
 236 HAIRSTYLES BY PENNY
 PEONY SALON
 240 NORTH BEACH PIZZA
 251 CHEAP HAULING & LIGHT MOVING
 M V TRADING CO
 255 PEETS COFFEE & TEA
 312 ATHENA GYROS
 320 ELLIOTT TAX SVC
 322 BILL SPEROW BARBER
 324 GOLDEN SCISSORS TAILORING
 325 DE SOL CORP
 380 HARRIS, SANDRA J
 406 KFC
 412 FAMILY CLEANERS
 414 FINAS BOUTIQUE
 416 THIRD AVENUE SHOE REPAIR
 418 SAIGON CITY RESTAURANT
 428 FUJI SUKIYAKI
 435 PACIFIC PRESTIGE INC
 PRECISION TUNE AUTO CARE
 500 WING FAT RESTAURANT
 504 LAS PALOMAS TAQUERIA
 516 STAR ZONE
 520 JAYBIRD ADULT BOOKS
 521 INCA TRAVEL AGENCY
 SAN MATEO TAX SVC
 525 ACUPUNCTURE & HERBAL CLINIC
 529 ASIAN AMERICAN CURRICULUM
 555 JACK IN THE BOX
 600 7ELEVEN
 615 BISTRO LUNETTA

E 3RD AVE 2010 (Cont'd)

615	CAESARS, LITTLE FABULOUS SALON LITTLE CAESARS PIZZA RUG EXPO
620	SAN MATEO CAB CO YELLOW CAB
640	CHEZ NICOLE DONUTS
660	TAQUERIA EL NAYARITA
670	PIZZA HUT QUIZNOS
716	MOORE, LAURA L
717	MORALES, JAIME
724	DEANDA, MICHAEL
736	SILVEIRA, IDALINA M

E 3RD AVE 2005

128	SEES CANDIES SEES CANDIES SAN MATEO
132	COOK T L NOUVELLE VOGUE
133	BASKIN ROBBINS 187
137	HAKKA RESTAURANT
138	RAYS TEA TIME
144	JOHNSON & BRUUN OPTICIANS
145	ROZAN RESTAURANT SHABU WAY SHABUWAY
146	GOLDEN ISLAND CAFE
148	INNER TRANSFORMATIONAL HYPNOTHERAPY INNER TRNSFRMTN HYPNTHRPY POLLOCK, WILLIAM STAR EAST TRAVEL
150	FIRST NATIONAL BANK OF NORTHERN CA
151	WALGREENS THE PHARMACY AMERICA TRUST
172	BOMBAY GARDEN ULAN BATOR MONGOLIAN BBQ
180	AARON BROTHERS
191	WALGREENS DRUG STORE WALGREENS PHARMACY # 3296
200	AVINAS COMPLETE GARDEN SERVICE
201	CHINA KING RESTAURANT
205	BARTELS MARGUERITE MFT CAWLEY, PHILLIPS J COMFORT TRAVEL & HOSPITALITY COQUILLARD MOBY LMFT DEVELOPMENTAL & EDUCATIONAL THERAPY DONALD STAIGHT DOWNTOWN SAN MATEO ASSN F DAVID CRAIN INSURANCE SERVICES HALLER JOAN LCSW HERNLY VIRGINIA L DC LAFARGE RENEE MFT PHD LEVANT SKIN CARE INST DE BT MANAGEMENT ASSOCIATES MEDICAL ARTS BUILDING CO LTD PERSONAL SHOPPER SHOWROOM ROSKILLY ROSE LCSW SEGALL JOHN B SEGALL, JOHN VISCOUNT INVESTMENT CO VOLUNTEER TRANSCRIBING SERVICES WARNER, GRETCHEN WILLETT & CO
210	THE RUG GALLERY
211	WIRELESS PCS
212	LULA LU CO

E 3RD AVE 2005 (Cont'd)

213	BEST COLLATERAL
220	LAU, ANDREW MIRANDA, C
226	COOLEY & NAVA SUBWAY SANDWICHES & SALADS OF SAN MA
235	ACTION COURT ASSISTANCE GILMER BUSINESS ASSOCS MISSION BAY REALTY
238	NAIL & HAIR CONNECTION
240	NORTH BEACH PIZZA
251	MV TRADING CO
255	LAURENCE K MITTER
320	ELLIOTT TAX SERVICE MISSION TRAVEL CENTER
322	FUTURE CUTS SPEROW BILL & FAY BARBER STYLISTS AN
336	MOIR, JEFFERY
403	DIGITAL TECHNOLOGY SERVICES LAN CENTRAL STATION RICARDO A MARENCO JR
412	KASBARI EDMAN
418	SAIGON CITY RESTAURANT
428	FUJI SUKIYAKI
435	PRECISION TUNE AUTO CARE
504	LAS PALOMAS
520	LENHOFF INC
521	INCA TRAVEL AGENCY REYES TITO
529	ASIAN AMERICAN CRCLM PRJCT
660	TAQUERIA EL NAYARITA
670	PIZZA HUT
674	ANGELS FASHION
680	SUN ROCK INSURANCE
715	KELLY TAX SERVICE OCCUPANT UNKNOWN,
716	MOORE, LAURA L
717	FERNANDEZ, MACLOVIO GREENS GARDENING/LANDSCAPING
728	SAN, MATEO W

E 3RD AVE 2000

128 SEES CANDIES SAN MATEO
 132 COOK GLENNA INTERIORS OFFICE & SHOWROOM
 COOK GLENNA INTERIORS STORE
 COOK T L
 133 BASKIN ROBBINS 31 ICE CREAM STORES
 137 HAKKA RESTAURANT
 142 BEAUTIFUL FOREVER INCORPORATED
 144 BRUUN & JOHNSEN DISPENSING OPTICIANS
 146 COBBLER THE
 147 ZEEBAS KABOB HOUSE
 ZIBAS KABOB HOUSE
 150 RITZ CAMERA ONE HOUR PHOTO
 170 FERRER GEORGE
 172 BOMBAY GARDENS
 191 WALGREEN DRUG STORES STORE INFORMATION
 205 COMFORT TRAVEL
 CRAIN F DAVID INSURANCE SERVICES
 DEVELOPMENTAL & EDUCATIONAL THERAPY PROGRAM
 FRIEDMANN JAY
 HALLER JOAN LCSW
 HOUSTON WARD BETTINA C M T NEW BALANCE BODYWORK
 LIVINGSTONE BOB LCSW
 MERIT TRAINING CORPORATION
 NAILS BY CHRISTINE TORRES
 STRATFORD COMMUNICATIONS
 TIPS NAIL SUITE
 WARNER GRETCHEN MA
 WEILAND ELIZABETH MA MFCC
 208 SCHNEIDERS APPAREL STORE
 211 CALIFORNIA SEWING & VACUUM
 212 FARMERS INSURANCE GROUP AGENTS (CONTD)
 PFAFF ROGER M INS
 PRASAD JAIN J
 213 BEST COLLATERAL
 215 HAPPY PESCADO THE
 218 SUSHI SAMS EDOMATA
 226 SUBWAY SANDWICHES & SALADS
 228 LOWE STANLEY OD
 235 ACTION COURT ASSISTANCE
 RV VIDEO PRODUCTIONS
 236 SWISS JEWELERS
 240 NORTH BEACH PIZZA
 312 STAMP SHOPPE II
 322 SPEROW BILL & FAY BARBER STYLISTS AND HAIR DESIGNS
 401 DAY & NITE KTV
 406 KENTUCKY FRIED CHICKEN
 412 FAMILY CLEANERS
 414 SANDOVAL JEWELRY
 416 THIRD AVENUE SHOE REPAIR
 418 SAIGON CITY RESTAURANT

E 3RD AVE 2000 (Cont'd)

- 428 FUJI SUKIYAKI
- 435 ACCUTUNE & BRAKE SERVICE CENTERS
PRECISION TUNE AUTO CARE
- 500 WING FAT RESTAURANT
- 504 LAS PALOMAS TAQUERIA
- 512 SALAMANCA ENTERPRISE CORPORATION
- 516 STAR ZONE
- 520 JAYBIRD BOOKS
- 521 INCA TRAVEL AGENCY
- 525 ACUPUNCTURE & HERBAL CLINIC
- 529 NAKANISHI INTERNATIONAL ENTERPRISES
- 600 7 ELEVEN STORE 20305
- 611 3RD AVE SHELL
- 640 CHEZ NICOLE DONUTS
- 660 TAQUERIA EL NAYARITA
- 670 PIZZA HUT DELIVERY OR CARRYOUT
- 674 VIDEO WAVE THE
- 680 CEA TRAVEL
- 800 TELECENTER KITCHEN WAREHOUSE

E 3RD AVE

1995

128	SEES CANDIES
132	GLENNA COOK INTERIORS
133	BASKIN ROBBINS ICE CREAM ROBINS, BASCOM
137	HAKKA RESTAURANT
140	ANTHONY ENTERPRISES
144	JOHNSEN & BRUUN INC
145	DOWNTOWN DELI & LIQUOR
146	PENINSULA JEWELERS
147	PAKKHOO, M ROYAL INDIA RESTAURANT
148	DOWNTOWN CENTER BUILDING GARABEDIAN KRIKOR INSURANCE NEW START FINANCIAL SVC
150	RITZ CAMERA
170	COMSA HAIR SALON
172	ULAN BATOR MONGOLIAN BBQ
174	DEMETRIS DELI & CATERING
204	COSTER, SHARON
205	ALTA CALIFORNIA INC BOB LINVINGSTONE BOB LIVINGSTONE CALIMEX FOODS DENTALEX CO DEVELOPMENTAL THERAPY PROGRAM DONALD C STAIGHT DOWNTOWN SAN MATEO ASSN EDNA AVRAHAM H NASSER IMPORT & EXPORT HOWARD D BOTT JAMES C INGWERSEN JOAN HALLER JOHN B SEGALL LEADERSHIP DEVELOPMENT RESCS LEVANT SKIN CARE INSTITUT DE MANAGEMENT ASSOCIATES MEDICAL ARTS BUILDING CO NANCY R BOTT & ASSOC OAK FINANCE CORP OGREN ELECTROLYSIS RICK BLAND ROSE ROSKILLY SAN MATEO ARTHRITIS PROJECT SAN MATEO CHIROPRACTIC FAMILY SCHROEDER DENTAL LAB INC TED ANSTEDT VISCOUNT INVESTMENT CO VOLUNTEER TRANSCRIBING SVC
208	SCHNEIDERS APPAREL STORE
211	NEW LIFE CMA CHURCH

E 3RD AVE

1995

(Cont'd)

212 FARMERS INSURANCE GROUP
 JAIN J PRASAD
 PRASAD, JAIN
 214 LASHS PLACE
 STEVENSON, LASH
 218 SUSHI SAMS EDMATA
 220 CROSTIC, CHARLES H
 DEMIRANDA, C
 LAMBERT, JOHN D
 222 ELEGANT WIGS & BOUTIQUE
 224 GOLDRICH SPECIALTY VIDEO PLUS
 226 SUBWAY SANDWICHES & SALADS
 228 KONG WONG & LOWE
 STANLEY LOWE OD
 VALERIE WONG OD
 235 AVID PRODUCTIONS
 TGS OF SAN FRANCISCO
 236 SWISS JEWELERS
 237 JAYSONS HONG KONG CUSTOM TLRS
 239 NORBYS FROZEN YOGURT
 240 NORTH BEACH PIZZA
 251 COCHRANES HEALTH FOODS
 255 SUNFLOWER COFFEE & TEA
 312 ABRAMS STAMPS
 320 MARCA FINANCIAL GROUP
 MISSION TRAVEL CTR
 322 BILL & FAY SPEROW BARBER
 324 GOLDEN SCISSORS TAILORING
 401 DAY & NIGHT KTV
 406 KFC
 412 FAMILY CLEANERS
 418 ROMAN HOUSE
 424 FLORES RADIO & TV SVC
 428 FUJI SUKIYAKI
 435 ACCUTUNE & BRAKE
 500 WING FAT RESTAURANT
 504 LAS PALOMAS TAQUERIA
 508 QUALITY CLEANERS
 512 SALAMANCA ENTERPRISE CORP
 515 MEYER, WILLIAM JR
 516 DE MOTT TV & VCR SVC
 520 JAYBIRD BOOKS
 521 INCA TRAVEL AGENCY
 KASTRO EXPRESS
 TITOS MAINTENANCE SVC
 525 ACUPUNCTURE & HERBAL CLINIC
 529 NIE PLANT TISSUE CULTURE LAB
 555 JACK IN THE BOX
 600 7 ELEVEN FOOD STORE
 611 3RD AVENUE SHELL

E 3RD AVE

1995

(Cont'd)

615 SHIGS UNION SELF SVC
640 CHEZ NICOLE DONUTS
660 ALL STAR PIZZA
674 A TAN FOR ALL SEASONS
BIKINI RACK
680 HOOVER CO
715 PEREZ, YOLANDA
716 TELLEZ, DURORA
717 OCCUPANT UNKNOWNN
724 H & H REALTY
728 VILLANUEVA, MIGUEL
800 STANDARD BRANDS PAINT & HOME

E 3RD AVE 1992

128 SEES CANDIES
 133 BASKIN&ROBBINS 31
 137 HAKKA RESTAURANT
 140 ANTHONY ENTERPRISES
 142 LA PETITE BOUTIQUE
 144 BRUUN&JOHNSEN INC
 145 THIRD AVENUE LQRS
 146 PENINSULA JEWELERS
 147 ROYAL INDIA RSTRNT
 148 DOWNTOWN CNTR BLDNG
 RESUME SUCCESS
 149 HENRYS JEWELRY
 150 RITZ CAMERA CENTER
 170 COMSA HAIR SALON
 172 MONGOLIAN BBQ
 174 DEMETRIS DELI&CTRNG
 201 GREAT PAC SAVNGS&LN
 205 ALTA CA INC
 AVRAHAM EDNA MFCC
 BOTT HOWARD D
 BOTT, HOWARD D
 CALIMEX FOODS
 COMNTY CH FOSTR CTY
 DENTALEX CO
 DEVELOPMNTL THERAPY
 DOWNTOWN SANMTO ASN
 GURKOFF J MA LMFCC
 HALLER JOAN LCSW
 HALLER, JOAN
 HERNLY VIRGINA L DC
 INGWERSEN JAS ATTY
 LEVANT SKIN CARE
 LIVINGSTONE B LCSW
 LIVINGSTONE, BOB
 MEDICAL ARTS BLDG
 MERIT TRAINING CORP
 NANCY R BOTT&ASSOC
 OAK FINANCE CORP
 OGREN JEAN
 OGREN, JEAN
 ROSKILLY ROSE LCSW
 ROSKILLY, ROSE
 SCHROEDER DENTL LAB
 STAIGHT D C MS MSW
 STAIGHT, DONALD C
 VISCOUNT INVESTMENT
 VOLUNTEER TRNSCRBNG
 208 SCHNEIDERS APPRL ST
 212 FARMERS INS AGENT
 PFAFF ROGER M

E 3RD AVE

1992

(Cont'd)

212	PFAFF, ROGER M
214	LASHS PLACE
218	SUSHI SAMS EDMATA
220	ACUPUNCTURE&HERBAL APPRAISAL STAFF THE ASSOCTD BSNS SVS BATINA MACH CO INC CASSUTT M J ARCHS GODS WORD RSRCH CTR STEINER ROBT D V T T COMPUTERS
222	ELEGANT WIGS&BTQ
224	G L G GOLDRICH SPCLTY VDO
226	SUBWAY SANDWICHES
228	WONG VALERIE OD
235	AVID PRODUCTIONS T G S OF SF
236	SWISS JEWELERS
237	HONG KONG CSTM TLRS
239	NORBYS FROZEN YOGRT
251	COCHRANES HEALTH FD
255	SUNFLOWER CFFEE&TEA
312	ABRAMS STAMPS
320	MARCA FINANCIAL GRP MISSION TRAVEL CTR
322	SPEROW BILL BARBERS
324	GOLDEN SCISSORS THE
401	OHAN RESTAURANT
406	KENTUCKY FRIED CHKN
412	FAMILY CLEANERS
418	ROMAN HOUSE THE
424	FLORES RADIO&TV SV
428	FUJI SUKIYAKI FUJI, S
435	ACCUTUNE&BRAKE
500	WING FAT RESTAURANT
504	LAS PALOMAS TAQUERA
508	QUALITY CLEANERS
512	SALAMANCA ENTP CORP
516	DEMOTT DAVID DEMOTT, DAVID
520	JAYBIRD BOOKS
521	INCA TRAVEL AGENCY
529	NAKANISHI INTL ENTP
555	JACK IN THE BOX
600	SEVEN 11 FOOD 20305
611	3RD AVE SHELL
615	SHIGS UNION SELF SV
640	CHEZ NICOLE DONUTS

E 3RD AVE

1992

(Cont'd)

660	ALL STAR PIZZA
670	SANMTO LOAN&JEWELRY
674	BIKINI RACK THE TAN FOR ALL SEASONS
680	HOOVER CO THE
715	NAVARRO, C J
724	H&H REALTY
800	A 1 PAINT

E 3RD AVE 1986

302	XXXX	00	
312	ABRAMS STAMPS	347-7686	4
	STAMP SHOPPE 2	347-7686	2
320	EDWARD FOR SAN MTO	343-7400	0
322	JANE&ARTS BARBER SH	344-1094	5
	SPEROW BILL BARBERS	579-7020	+6
324	GOLDEN SCISSORS THE	343-4841	
355	XXXX	00	
402	KENTUCKY FRIED CHKN	579-7271	5
406	XXXX	00	
412	LEES ALTERATIONS	340-1166	
	LEES DRY CLNG AGNCY	340-1166	
414	J A C P INC	343-9408	
	JAPANESE AM CURCLM	343-9408	0
418	ROMAN HOUSE THE	347-8001	2
420	XXXX	00	
424	FLORES RADIO&TV SV	343-5515	
428	FUJI SUKIYAKI	348-9705	
433	XXXX	00	
435	XXXX	00	
500	WING FAT RESTAURANT	344-0751	
504	LAS PALOMAS TAQURIA	343-9925	+6
508	QUALITY CLEANERS	348-8275	3

E 3RD AVE 1986

..3RD AV E		94401 CONT..
512	XXXX	00
516	DEMOTT DAVID	348-8424 +6
	DEMOTT TV&VCR SERV	572-8295 5
520	JAYBIRD BOOKS	347-6137
521	POPEK DON L	342-9551
	STATE FRM AGT S MTO	342-9551 8
524	XXXX	00
525	XXXX	00
529	N I E PLANT TISSUE	348-4240
	NAKANISHI INTL ENTP	348-4240
555	JACK IN THE BOX RST	347-5911 1
600	SEVEN 11 20305	344-5911 0
611	XXXX	00
612	XXXX	00
615	SHIGS UNION	348-9908 8
620	XXXX	00
640	CHEZ NICOLE DONUTS	344-1312 0
670	QUALITY PROMOTIONS	344-1108 5
674	VIDEO MART	343-3203 +6
680	HOOVER COMPANY THE	347-7749 5

E 3RD AVE 1981

302	XXXX	00	
312	BRENNANS STAMPS	347-7686	2
320	EDWARD FOR SAN MTO	343-7400	0
	MR EDWARD SAN MATEO	343-7400	0
322	JANS BARBER SHOP	348-9708	2
324	GOLDEN SCISSORS THE	343-4841	2
355	XXXX	00	
402	KENTUCKY FRD CHICKN	347-2129	3
406	XXXX	00	
412	NELSON REALTY	342-1168	+1
414	J A C P INC	343-9408	0
	JAPANASE AM CURCLM	343-9408	7
418	ROMEOS PIZZA	347-8001	
420	XXXX	00	
424	FLORES RADIO&TV SRV	343-5515	
428	FUJI SUKIYAKI	348-9705	2
435	XXXX	00	
500	WING FAT RESTAURANT	344-0751	
504	ART&JANES BRBR SHOP	344-1094	
	JANE&ARTS BARBER SH	344-1094	2
508	XXXX	00	
512	MISSION TV	348-3800	7
516	HILLSDALE TV	347-6619	+1
520	JAYBIRD BOOKS	347-6137	2
521	POPEK DON L	342-9551	
	STATE FARM NORTHEND	342-9551	8
524	XXXX	00	
525	KIMS DRAPERY	347-7533	+1
529	N I E PLANT TISSUE	348-4240	+1
	NAKANISHI INTL ENTP	348-4240	+1
555	JACK IN THE BOX RST	347-5911	+1
600	SEVEN ELEVEN 20305	344-5911	0
	7 ELEVEN 20305	344-5911	+1
611	SHELL SAN MTO SERV	344-1577	7
612	XXXX	00	
615	SHIGS UNION	348-9908	8
620	LAUNDERLAND	343-1147	0
640	CHEZ NICOLE DONUTS	344-1312	0
680	LYONE L M CONSTRCTN	347-9921	+1
	LYONS DEVELOPMENT	347-1422	+1

E 3RD AVE 1976

240 Round Table Pizza Parlor & Pub The
697-6300

251 Cochrane's Health Foods 347-1813

255 Sunflower Coffees Inc coffee spices teas
retail 344-4495

B ST INTERSECTS

312 Brennan's Stamps 347-7686

320 House Of Beauty beauty salon 343-7400

322 Jan's Barber Shop 348-9708

324 Golden Scissors Tailoring The 343-4841

330 Sloane W & J Furniture Clearance Cntr
(fire exit)

17

RAILROAD AV INTERSECTS

406 Colonel Sanders Kentucky Fried Chicken
347-2129

412 Swenson Lee Realtor 342-3206

Cormier Ray real est broker

Nelson Real Estate 344-7654

E 3RD AVE 1976

414 Japanese American Curriculum Project
ret bookstore 343-9408

Japanese American Citizens League
Community Cntr 343-4045

416 Third Avenue Shoe Shop

418 Romeo's Pizza 347-8001

420 Romeo's Pizza 347-8001

424 Flores Radio & T V Service repr
343-5515

428 Sukiyaki Fuji restr 343-9705

435 Tune Up U S A auto repr 343-0812

S CLAREMONT ST INTERSECTS

500 Wing Fat Chinese Food caterer 344-0751

504 Jean & Art's Barber Shop 344-1094

508 Bev's Boutique ret clo 348-0566

512 Hillsdale Television & Hi-Fi 574-3511

520 Jaybird Adult Books 347-6137

521 State Farm Insurance Co 342-9551

524 Kerry's Beauty Salon 347-1114

525 Kay's Self Service Laundry 344-9208

529 Konstantine Construction Co 343-0478

555 Jack-In-The-Box restr 348-9580

DELAWARE ST INTERSECTS

611 Shell San Mateo Self Serv 344-1577

612 Vacant

615 Union Service gas sta 348-9908

ELDORADO ST INTERSECTS

E 3RD AVE 1970

- 236 Pecten's Jewelry 343-1160
 239 Peninsula Beauty Supply 343-1454
 240 Nor-Pen Investment Co Inc 343-2553
 Round Table Pizza Parlor & Pub The
 342-5549

B ST INTERSECTS

- 312 Brennan's Stamps 347-7686
 320 Playboy Beauty Salon 347-8500
 322 Tony's Barber Shop 343-9708
 324 Gelfand Markus tailor 343-4841
 330 W & J Sloane Furn Clearance Center

17

RAILROAD AV INTERSECTS

- 406 Colonel Sander's Kentucky Fried Chicken
 347-2129
 412 Swenson Lee Realtor 342-3206
 414 Third Avenue Cleaners 343-7787
 416 Third Avenue Shoe Hospital
 418 Romeo's Pizza restr 342-7274
 420 House Of Styles beauty salon 347-0833
 424 Flores Radio & T V Service repr 343-5515
 428 Sukiyaki Fuji restr 343-9705
 435 P & J Phillips Sixty Six 343-0812

S CLAREMOUNT ST INTERSECTS

E 3RD AVE 1970

500 Wing Fat Chinese Food caterer 344-0751

504 Jane & Art's Barber Shop 344-1094

508 Vacant

512 Nakamura Realty Co 342-8301

516 Judy's Bargain Bazaar variety store
342-4836

520 Custom Shoppe uphol 341-2246

521 Fallar's Real Estate 344-3110

State Farm Insurance Co 342-9551

524 Kerry's Beauty Salon 347-1114

525 Self Serv Laundry 344-9208

529 Harlan Realty 344-6393

Pfleg Edw P Chevron Service 343-0470

DELAWARE ST INTERSECTS

611 San Mateo Shell Service 343-0128

612 Bay Meadows Market gro 344-4224

Matschinegg Alf 344-3414

Sullivan Pauline M 343-7195

615 Tak's Union Service gas sta 343-9590

ELDORADO ST INTERSECTS

E 3RD AVE 1966

- 236 Pecten's Jwrly 343-1160
 239 Mateo Contemporary Art 344-4051
 240 Round Table Pizza Parlor & Pub
 The 342-5549
 Nor-Pen Inv Co Inc 342-5549

South B intersects

- 312 Ballard's Uniform Center
 347-3240
 320 Coleman Harold M real est
 342-7078
 322 Tony's Barber Shop 343-9708
 324 Gelfand Markus tailor 343-4841

17**Railroad av intersects**

- 406 Milt's Texas Bar B-Q restr
 343-9588
 412 Swenson Lee Realty DI2-3206
 414 Third Av Clns DI3-7787
 416 Third Av Shoe Hosp
 418 Denkers Bill Donuts 343-9625
 420 McClain Realty 342-7021
 424 Flores Radio & T V Serv 343-5515
 428 Sukiyaki Fuji restr 344-9705

S Claremont intersects

- 435 P & J Flying A Serv gas sta
 343-0812
 500 Wing Fat Chinese Food caterer
 DI4-0751
 504 Jane's Barber Shop DI4-1094
 512 Nakamura Realty Co 342-8301
 516 Judy's Bargain Bazaar variety store
 342-4836
 520 Vacant
 521 Fallar's Real Est 344-3110
 State Farm Ins Co 342-9551
 524 Kerry's Beauty Salon 347-1114
 525 Self Serve Lndry DI3-8317
 529 Harlan Mac Realtor 344-6393
 533 Pflieg Edw P Chevron Serv gas sta
 343-0470

E 3RD AVE 1966

Delaware intersects

611 San Mateo Shell Serv gas sta
343-0128

612 Bay Meadows Mkt gro 344-4224
Matschinegg Alf DI4-3414
Sullivan Pauline M 343-7195

615 Tak's Union Serv 347-0569

Eldorado intersects

E 3RD AVE 1963

236 No Return
 239 Alert Pharm DI2-5775
 240 Star Liquor & Delicatessen
 DI4-2248

South B intersects

312 Vacant
 320 Coleman Harold M real estate
 DI2-7078
 322 Tony's Barber Shop DI3-9708
 324 Gelfand Tailors 343-4841
 330 Loewe & Zwierlein dept store
 344-7681

17**Railroad av intersects**

406 Richard's Signal Serv gas
 sta DI3-9695
 412 Vacant
 414 Third Av Clns DI3-7787
 416 Third Av Shoe Hospital
 418 Leo's Donut Shop
 420 Swenson Lee Realty DI2-3206
 424 Flores Radio & TV Service
 428 Sukiyaki Fuji restr DI4-3937

S Claremont intersects

435 P & J Flying A Serv gas sta
 DI3-0812
 500 Wing Fat Chinese Food caterer
 DI4-0751
 504 Jane's Barber Shop
 DI4-1094
 508 Vacant
 512 Sanitronic Enterprises vacuum clns
 DI2-7291 & DI2-7292
 516 Floortown DI2-0566
 520 Perry Paul Telev 343-0252
 524 Judy's Bargain Bazaar antiques
 342-4836
 525 Self Serv Lndry
 529 Harlan Mac Realtor
 344-6393
 533 Pleg's Ed Chevron Serv gas sta
 344-0470

Delaware intersects

611 San Mateo Shell Serv gas sta

E 3RD AVE 1956

- 217 Stull C Harvey real est
 ΔDI 3-5129
 Business Serv Co ΔDI 4-1286
- 236 Pecten John jwlr ΔDI 3-1160
- 240 Star Liquor & Delicatessen
 ΔDI 4-2248
- South B st intersects**
- 312 Busa Don real est ΔDI 3-8357
 Grou & Doughty ΔDI 4-7679
- 320 American Cancer Society
 ΔDI 3-8495
- 322-24 Service Press ΔDI 3-3309
 Main st ends
- 330 Loewe & Zwierlein
 (side ent) ΔDI 4-7681
- 337 Ry Express Agency ΔDI 3-6094
 17
- Railroad av intersects**
- 406 Third Av Signal Serv
 ΔDI 3-9692
- 412 Third Av Fish & Poultry Mkt
 ΔDI 4-0374
- 414 Third Av Clns ΔDI 3-7787
- 416 Third Av Shoe Hosp
- 418 Denkers Donut Shop
 ΔDI 3-9872
- 420 Children's Trading Post
 ΔDI 4-4208
- 424 Art's Av Liquors ΔDI 3-9735
- 428 Fuji Sukiyaki restr
 ΔDI 4-3937
- S Claremont intersects**
- 435 P & J Flying A Serv
 ΔDI 3-0812
- 500 Vacant
- 504 Jane's Barber Shop
 ΔDI 4-1094
- 508 Oriental Art & Gift Shop
 ΔDI 4-5816
- 512 State Farm Ins Co
 ΔDI 2-0620
- 516 Primo Pizza Co ΔDI 3-5703
- 520 Vacant
- 521 Sun Valley Dairy ΔDI 3-4690
- 524 Vacant
- 525 Dottie's Beauty Bazaar
 ΔDI 4-5116
- 529 Harlan Realty ΔDI 4-6393

E 3RD AVE 1956

3D AV, EAST (San Mateo)—Contd
 533 Pflg E P Chevron Serv

△DI 4-0470

Delaware intersects

611 Third Av Shell Serv

△DI 3-2672

612 Bay Meadows Mkt △DI 4-4224

Matschinegg Alf △DI 4-3414

Sullivan Pauline M △DI 3-7195

615 Hellman & Crabb gas sta

△DI 4-8374

Eldorado intersects

APPENDIX G

HISTORICAL ENVIRONMENTAL REPORTS



HEALTH SERVICES AGENCY

April 6, 1998

Fred Strebel
25 Miranda Ct.
Hillsborough, CA 94010

SMCo Site# 110048

SUBJECT: CASE CLOSURE OF ONE 10,000 GALLON UNLEADED GASOLINE, ONE 7,500 GALLON REGULAR GASOLINE, ONE 5,000 GALLON PREMIUM GASOLINE, AND ONE 280 GALLON WASTE OIL UNDERGROUND STORAGE TANK AT ACCU-TUNE, 435 EAST 3RD AVENUE, SAN MATEO, CALIFORNIA

Dear Mr. Strebel:

This letter confirms the completion of site investigation and remedial action for the underground storage tanks formerly located at the above-described location. Thank you for your cooperation throughout this investigation. Your willingness and promptness in responding to our inquiries concerning the former underground storage tanks are greatly appreciated.

Based on the information in the above referenced file and with the provision that the information provided to this agency was accurate and representative of site conditions, no further action related to the underground tank release is required.

This notice is issued pursuant to a regulation contained in Section 2721(e) of Title 23, California Code of Regulations.

Please contact Tanya Haeri-McCarroll at (650) 363-4957 if you have any questions regarding this matter.


Sincerely,

Brian J. Zamora, MPH, REHS
Director, Environmental Health and Public Health

cc: RWQCB
SWRCB

PUBLIC HEALTH AND ENVIRONMENTAL PROTECTION DIVISION

Board of Supervisors: Ruben Barrales • Richard S. Gordon • Mary Griffin • Tom Huening • Michael D. Nevin • Health Services Director: Margaret Taylor
590 Hamilton Street • Redwood City, California 94063 • PHONE 650.363.4305 • TDD 650.573.3206 • FAX 650.363.7882



**SAN MATEO COUNTY
 SOIL ONLY CASE CLOSURE SUMMARY
 LEAKING UNDERGROUND FUEL STORAGE TANKS PROGRAM**

I. AGENCY INFORMATION

Address: 590 Hamilton Street, Redwood City, CA 94063
 Project Manager: Tanya Haeri-McCarroll
 Title: Hazardous Material Specialist
 Telephone No.: (650) 363-4957

Response requested
 by
 Not Applicable - Soil Only case

II. CASE INFORMATION

Site Name: ACCU-TUNE
 Site Address: 435 E. 3RD AVE.
 SAN MATEO, CALIFORNIA

LUSTIS Case #:	Local Case #: 0003	
LOP Case #: 110048	URF Filing Date:	SWEEPS#:

Responsible Party Information

NAME	ADDRESS	PHONE #
Fred Strebel	25 Miranda Ct., Hillsborough, CA 94010	650-344-4905

Tank Information

TANK #	SIZE IN GALLON	CONTENTS	CLOSED IN PLACE/REMOVED	DATE
1	10,000	UNLEADED GASOLINE	REMOVED	JUL 1989
2	7,500	REGULAR GASOLINE	REMOVED	JUL 1989
3	5,000	PREMIUM GASOLINE	REMOVED	JUL 1989
4	280	WASTE OIL	REMOVED	JUL 1989

III. RELEASE AND SITE CHARACTERIZATION INFORMATION

Cause and Type of Release:
 Site Characterization Complete? Yes
 Date Approved by Oversight Agency: April 3, 1998
 Number of Monitoring wells Installed: 0
 Proper screened interval? NA
 Highest GW depth BGS: NA Lowest Depth: NA

04/03/98

SMCo Site# 110048

Flow Direction: Northeast

Most sensitive GW use: Drinking Water

Are Drinking Water affected? No

Aquifer Name: NA

Is Surface Water Affected? No

Nearest/Affected SW Name: NA

Off-Site Beneficial use Impacts(Location):

Report(s) on File? Yes

Where is it filed? 590 Hamilton St., Redwood City, CA
94063

Treatment and Disposal of Affected Material

MATERIAL	AMOUNT (INCLUDE UNITS)	TREATMENT OR DISPOSAL	DATE
Tank	4 tanks	disposed	1989
Piping	unknown	unknown	1989
Soil	unknown	disposed	1989

Maximum Documented Contaminant Concentrations - Before and After Cleanup

Contaminant	SOIL (PPM)	
	Before	After
Oil & Grease	94	94
TPH - G	13	13
Benzene	0.039	0.039
Toluene	0.035	0.035
Ethyl-benzene	0.092	0.092
Xylenes	0.170	0.170
MtBE	NA	NA
VOCs	NA	NA
Lead	NA	NA
Other metals	NA	NA

NA = NOT ANALYZED

COMMENTS: The release appears to be insignificant. Metals and VOCs were not required to be analyzed in 1989.


IV. CLOSURE

Does completed corrective action protect existing beneficial uses per the Regional Board Basin Plan? YES	
Does completed corrective action protect potential beneficial uses per the Regional Board Basin Plan? YES	
Does corrective action protect public health for current land use? YES	
Site Management Requirements: NO	
Should corrective action be reviewed if land use changes? NO	
Monitoring Wells Decommissioned?	Number Decommissioned: 0 Number Retained: 0
List Enforcement Actions Taken:	
List Enforcement Action Rescinded:	

V. RWQCB Notification

Date Submitted to RB:	RB Response:
RB Staff: Randy Lee	Title: Water Resource Control Engineer

Comments: This is a soil only case.



Director, Environmental Health Services

APR 03 1998

Date

UNDERGROUND TANK PROGRAM OFFICIAL INSPECTION REPORT

COUNTY NAME San Mateo

COUNTY # 41

SITE NAME: Accu-Tune

INSPECTION DATE: 7/10/89

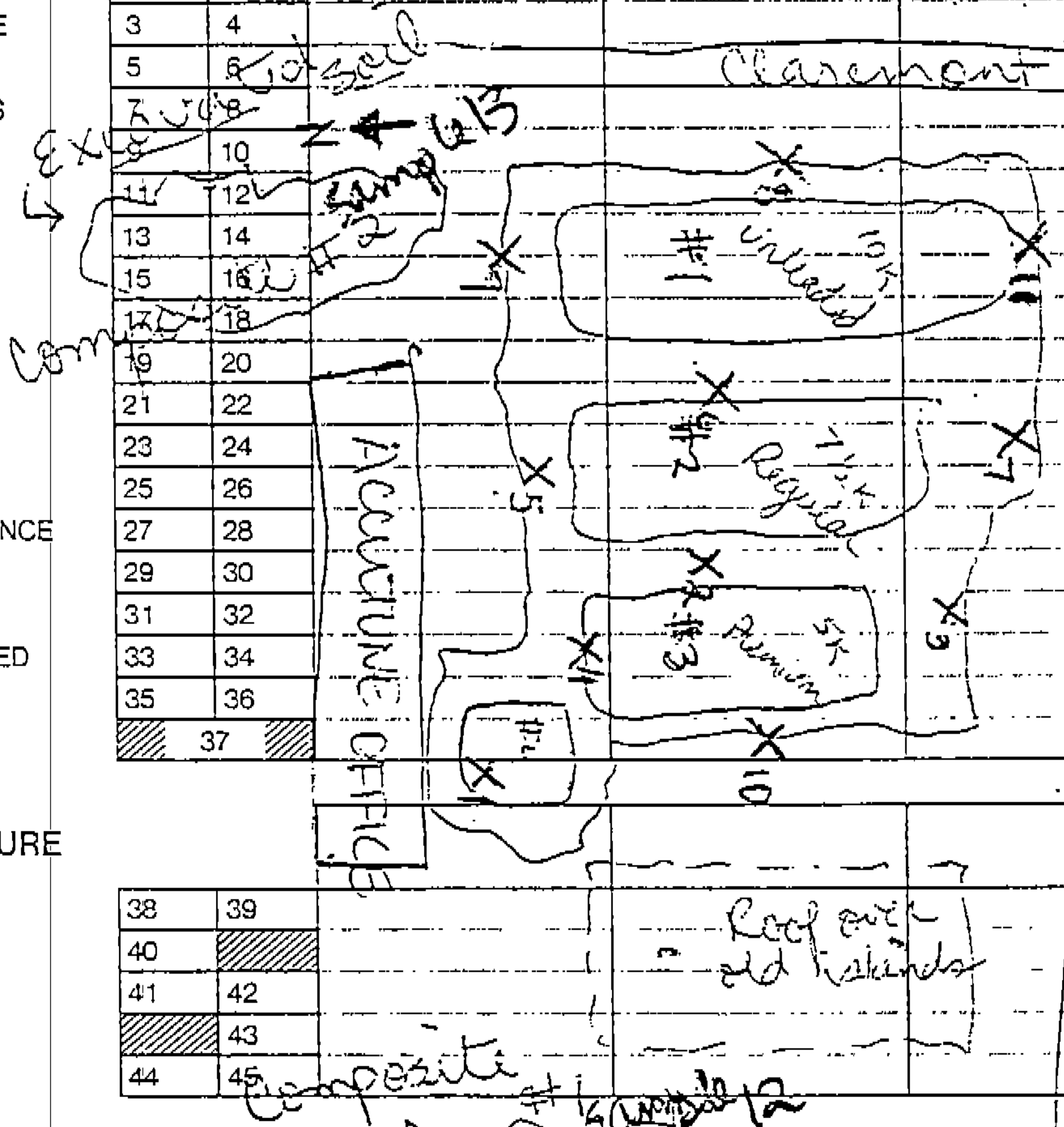
SITE ADDRESS: 435 E. 3rd Ave

CITY/STATE/ZIP San Mateo, CA 94402

CHANGES SITE/OWNER/PERMIT? FORM A AND/OR B SUBMITTED?	YES <input type="checkbox"/> <u>NO</u> <input checked="" type="checkbox"/>	TANK 10K COMPUTER NUMBER	TANK 5K COMPUTER NUMBER	TANK 7 1/2 K COMPUTER NUMBER	TANK 280 g COMPUTER NUMBER
TYPE OF INSPECTION	SITE COMPUTER #	PER #	PER #	PER #	PER #
<u>Final</u>		EXP. DATE	EXP. DATE	EXP. DATE	EXP. DATE

- OPERATIONAL TANK**
- PERMIT TO OPERATE
 - CHANGE IN CONDITIONS TO OPERATE
 - APPROVED CONSTRUCTION
 - WRITTEN MONITORING PROCEDURES
 - APPROVED MONITORING SYSTEM
 - MONITORING SYSTEM
 - APPROVED MONITOR FREQUENCY
 - MONITORING RECORDS MAINTAINED
 - ACCESS CASING SECURED
 - PIPING
 - INVENTORY RECONCILIATION
 - TANK GAUGING
 - APPROVED RESPONSE PLAN
 - UNAUTHORIZED RELEASE OCCURRENCE
 - SAMPLING
 - APPROVED TANK REPAIRS
 - UNAUTHORIZED RELEASES REPORTED
 - SAFETY HAZARD
 - CONDITIONS ABATED

TANK CONTENTS		TANK #	TANK TYPE	TANK STATUS	TANK COMMENTS
MAJOR	MINOR				
1	2				
3	4				
5	6				
7	8				
9	10				
11	12				
13	14				
15	16				
17	18				
19	20				
21	22				
23	24				
25	26				
27	28				
29	30				
31	32				
33	34				
35	36				
	37				



WASTE OIL

X1 = sample in native soil under w/o tank at 3 ft

X2 = sample in native soil

X3 = sample taken in side at 14' 6"

X4 = side wall sample at 13'

X5 = side wall sample at 14' (7500 New)

X6 = sample taken from pit both left 15 ft

X7 = side wall sample taken at 15 ft

X8 = side wall sample at 14'

X9 = side wall sample at 15'

X10 = side wall sample at 14'

X11 = side wall at

- TEMPORARY TANK CLOSURE**
- REMOVAL OF RESIDUAL FLAMMABLE VAPORS REMOVED
 - ACCESS LOCATIONS SEALED
 - POWER DISCONNECTED
 - OWNER/OPERATOR MONITORING

38	39				
40	41				
42	43				
44	45				

- PERMANENT TANK CLOSURE**
- REMOVAL OF RESIDUAL MATERIALS
 - PIPING
 - FLAMMABLE VAPORS REMOVED
 - UNAUTHORIZED RELEASE
 - SAMPLING
 - IMPROPER ABANDONMENT

46	47				
48	49				
50	51				
52	53				
54	55				
56	57				

EXCAVATED SOIL

all conditions normal at time of removal Tank # 3 (premium) rusty with several w/o holes soil discolored and odorous Tank # 2 rusty with several holes (2 side seam, 3

THE MARKED ITEMS REPRESENT VIOLATIONS AND MUST BE CORRECTED, AS FOLLOWS:
 Tank # 1 removed and in good condition with no overt holes Tank # 4 removed (waste oil) rusty with no overt holes. No water observed in pit Composite sam from excavated soil to be taken tomorrow (7/11/89). Two composite taken from both piles of excavated soil on 7/11/89

SYSTEM STATUS (MUST MARK ONE)

MAJOR VIOL 57 MINOR VIOL 58 NO VIOL 59

OFFICE: San Mateo County Environmental Health

INSP: Belasco / Goman
 TITLE: Hazardous Materials Specialists

RECEIVED BY: Chuck Kujawa (P. Jensen)
 PHONE: 363-818
 RECK:

ACCOMPANYING DRAWINGS	TITLE
NUMBER	

EQUIPMENT:

PUMPS — 4 NATIONAL 268
 COMPANY — DE VILBIS MOD. 330
 VERTICAL — 1 1/2 H.P. 6.4 MOTOR
 LIFTS — SAMSON F.C. MOD. 67
 WILSON F.W.
 PAINT. CHICK — MC COY — CHRISTIE & CO.
 LUB. TANKS — 4.60 & 2.30 GAL.
 DRINK DISP. — IDEAL MOD. A-22
 TIRE CHANGER — COATS IRON TIREMAN
 HEATER — PANELRAY — 6A3

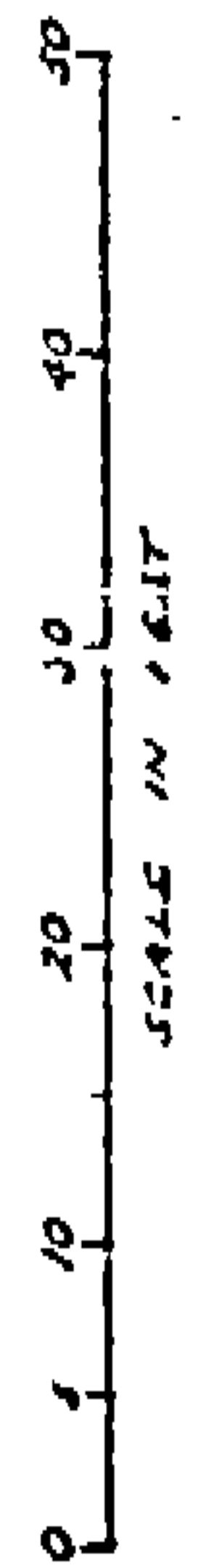
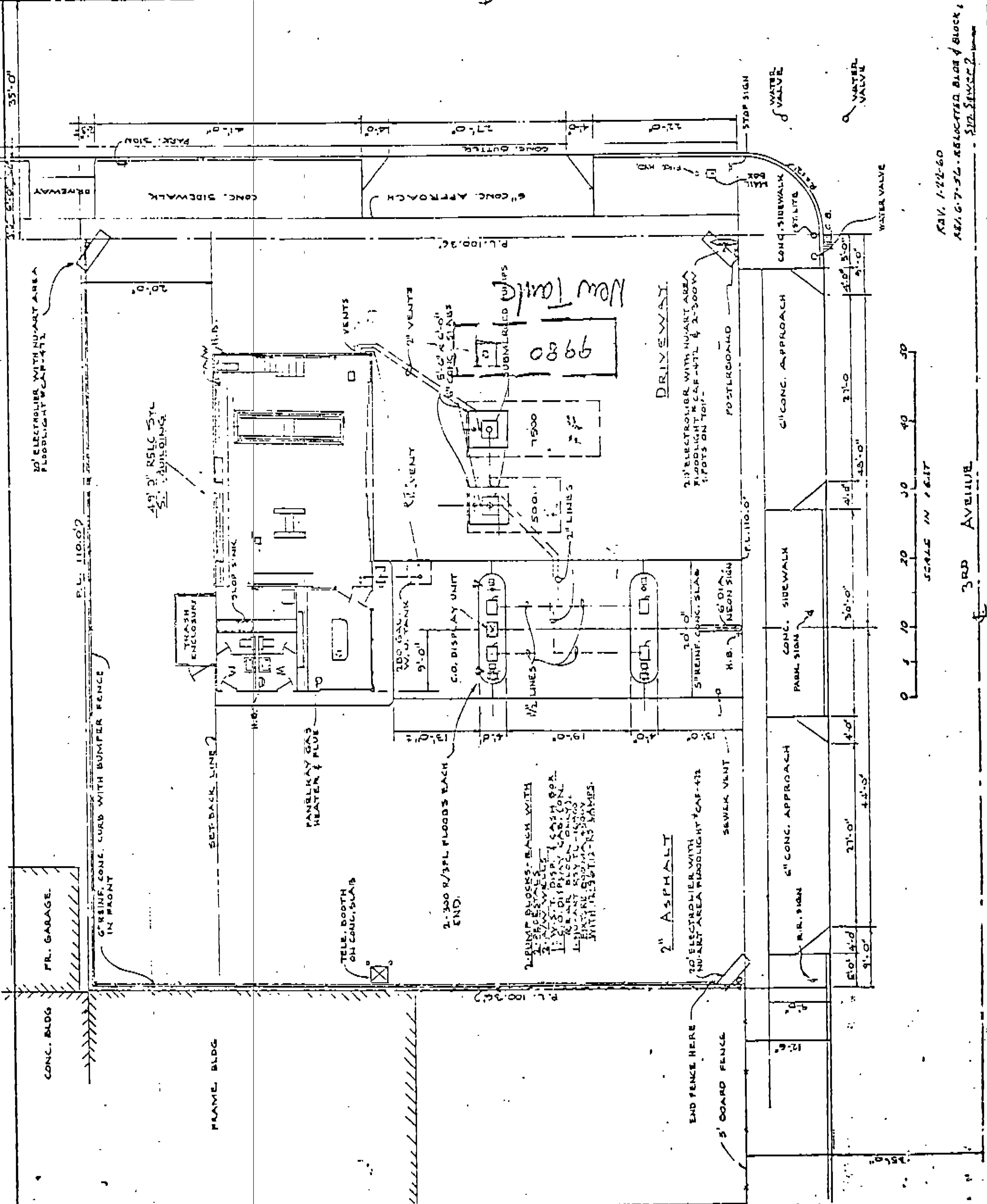
ALL FACILITIES FIXED CHECKED 1-60

AFE 485-9008

TIDEWATER OIL CO
 SAN FRANCISCO BLDG. CALIFORNIA

SERVICE STATION # 1087
 3RD AVE. & CLAREMONT ST.
 SAN MATEO, CALIF.

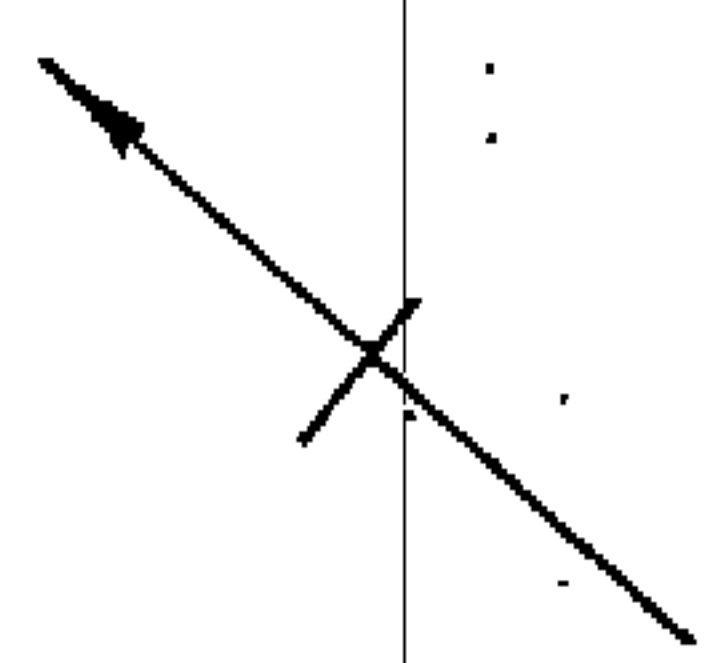
DATE: 1/22/60
 SCALE: 1/8" = 1'-0"
 DRAWN BY: J.M.S. 5F1087.D1



3RD AVENUE

REV. 1-22-60
 REV. 6-7-57 - RELOCATED BLDG & BLOCK,
 3RD AVENUE

CLAREMONT STREET



1087

COUNTY OF SAN MATEO
HEALTH SYSTEM

Heather Forshey, MS, REHS
Director

Environmental Health
2000 Alameda de las Pulgas
Suite 100
San Mateo, CA 94403
www.smchealth.org
www.facebook.com/smchealth

June 8, 2017

APN 034185120

Elenor Kun Lee Trust et al
Mr. Walter Lee (walterhlee@gmail.com)
870 Argus Court
Foster City, California 94404-2704


SUBJECT: FORMER QUALITY CLEANERS, 508 EAST 3RD AVENUE, SAN MATEO, CALIFORNIA

Dear Mr. Lee:

Thank you for submitting the *Technical Report-Voluntary Investigation for PCE in Soil and Groundwater* (report) that was prepared by Wheeler Group Environmental LLC (Wheeler) and dated March 31, 2017. San Mateo County Groundwater Protection Program (GPP) staff had recommended an investigation at your site to assess for the possible release of tetrachloroethene (PCE) to the environment from historic dry cleaning operations that occurred at the site between 1992 and 1994. The request was made based on the detection of PCE in groundwater sampled in monitoring well MW-23 at concentrations of 100 micrograms per liter ($\mu\text{g/L}$) at the Unocal Service Station located at 402 South Delaware Street in San Mateo.

TECHNICAL COMMENTS

- Three borings, B1 through B3, were advanced at the following locations and depths: approximately 70 feet southwest of the site at South Claremont Street to a depth of 20 feet below ground surface (bgs) (B1); the approximate location of the former dry cleaning machinery to a depth of 5 feet bgs (B2); and inside the former dry cleaning facility to a depth of 5 feet bgs (B3). Four soil samples were collected at 5, 10, 12.5 and 15 feet bgs and one grab groundwater sample was collected at approximately 12 feet bgs at boring B1, and three soil samples were collected at borings B2 and B3 each at 1, 3, and 5 feet bgs. A maximum PCE contamination of .713 mg/kg was found at the sample collected at 1 foot bgs at boring B3, which is above the Regional Water Quality Control Board's Environmental Screening Levels (ESLs) for leaching to groundwater as drinking water. All other soil samples collected were found to have PCE contamination below this ESL. The PCE concentrations at shallow depths within the facility indicate that a probable leak of PCE occurred at the site.



- Contamination from PCE and its breakdown products of trichloroethene (TCE), and cis-1,2-dichloroethene was found in the grab groundwater sample collected from boring B-1 at concentrations of 100 µg/L, 13 µg/L, and 7.1 µg/L, respectively, which exceed direct exposure human health risk levels for groundwater. The report states that because boring B-1 is cross-gradient from the former dry cleaning machine, the groundwater analytical results suggest "an off-site source area to the west or northwest" of your site. The location of the sanitary sewer lateral was identified in the report but not in the work plan. GPP notes that the grab groundwater sample was collected upgradient of the sanitary sewer lateral which is immediately adjacent to the former machinery. Therefore, any contributions to the PCE plume potentially from this site or its sewer lateral cannot be determined.

Based on GPP staff's review of the data presented in the report, it is inconclusive whether your site is a source of the contamination at the Unocal station. GPP recommends further investigation of the sewer lateral as a potential release point at the site. You may choose to conduct minor remediation of the shallow soil in the vicinity of the former machinery. In addition, GPP is contacting additional sites that are potential sources of PCE to inform them of the results of your recent investigation.

Please contact me at (650) 400-2523 or at ajurek@smcgov.org if you have any questions.

Sincerely,



Anne Jurek, GIT
Hazardous Materials Specialist
Groundwater Protection Program
(ajurek@smcgov.org)
(650) 400-2523



Charles Ice, PG
Program Lead
Groundwater Protection Program
(cice@smcgov.org)

cc: Brent Wheeler, Wheeler Group Environmental (bwheeler@wheelergroupenvironmental.com)
Do Seo and Dana Kim Park, 1728 Milton St., Redwood City, CA 94061
John A. Matthews Jr. (jack@matthewsarchitects.com)
Donna Curusis (donnacurusis@yahoo.com)
Aaron Stressman, CSS Environmental Services, Inc. (aaron@cssenvironmental.com)
Michael Field, Windy Hill Property Ventures (mike@windyhillpv.com)
Carl Michelsen, PES Environmental, Inc. (CMichelsen@pesenv.com)
Dan and Kristine Cesena, Auto Medics, 330 S. Claremont St., San Mateo, CA 94401
Max Antoniazzi, Trustee, 32 Hayward Ave., San Mateo, CA 94401-4316
Family Cleaners, 412 E. 3rd Ave., San Mateo, CA 94401
Patricia George et al, 3657 NW Cotton Pl., Bend, OR 97701
Julie Ou and Philip Zhou, New A-1 Cleaners, 17 E. 4th Ave., San Mateo, CA 94401
Geotracker Database T0608100632

FEE \$250.00 (PER TANK) ^{x 4}
 DATE PAID 6-15-89
 RECEIPT # 7325 1000

RECEIVED JUN 15 1989

SAN MATEO COUNTY OFFICE OF ENVIRONMENTAL HEALTH
 590 HAMILTON STREET, REDWOOD CITY, CA 94063
 (415) 363-4305

cp APPLICATION FOR PERMIT TO ABANDON UNDERGROUND
 HAZARDOUS MATERIAL STORAGE TANK

(Please submit a separate application for EACH tank to be removed.)

1. Facility Information

Not REC *Out 8213*

Name of Facility <i>Accu-Tune</i>		Type of Business <i>AutoRepair</i>	
Street Address <i>435 E. 3rd Ave.</i>		City <i>SAN MATEO</i>	Zip Code <i>94402</i>
Contact Person <i>Fred Strebel</i>	Position with Company <i>OWNER of PROPERTY</i>		Telephone <i>344-4905</i>
Owner Name (Corporation, Agency, or Individual) <i>Fred Strebel</i>		Telephone <i>344-4905</i>	
Street Address (if different from above) <i>321 2nd Street</i>		City <i>SAN MATEO</i>	Zip Code <i>94402</i>

2. Contractor Removing Tank

Company Name <i>Semco</i>	Contact Person <i>Chuck Kiper</i>	Telephone <i>572-8033</i>
Street Address <i>1806 Leslie St.</i>	City <i>SAN MATEO</i>	Zip Code <i>94402</i>

3. Soil Analysis Laboratory

Company Name <i>Superior</i>	Contact Person <i>Les Partridge</i>	Telephone <i>647-2081</i>
Street Address <i>1385 FAIRFAX</i>	City <i>SAN FRANCISCO</i>	Zip Code

4. Hazardous Waste Hauler

Company Name <i>Allied Petroleum</i>	Contact Person <i>Colin Kelley</i>	Telephone <i>209-576-8500</i>
Street Address <i>P.O. Box 193</i>	City <i>Hillmar</i>	Zip Code <i>95324</i>

5. Tank Identification & Construction

280 w/p

Tank # <i>UNK</i>	UL # <i>UNK</i>	Year Tank Installed <i>UNK</i>	Volume of Tank (Gallons) <i>10K, 5K, 78K</i>	Cathodic Protection <input type="checkbox"/> No <input type="checkbox"/> Yes, Type _____
Primary Containment: <input type="checkbox"/> Concrete <input checked="" type="checkbox"/> Steel <input checked="" type="checkbox"/> Fiberglass <input type="checkbox"/> Fiberglass Coated Steel <input type="checkbox"/> Other: _____				

6. Chemical Composition of Materials Currently or Previously Stored in Tank

280

<input type="checkbox"/> Motor Vehicle Fuel: <input checked="" type="checkbox"/> Unleaded <input checked="" type="checkbox"/> Regular <input type="checkbox"/> Premium <input type="checkbox"/> Diesel <input checked="" type="checkbox"/> Waste Oil <input type="checkbox"/> Other: _____
--

7. Disposition of Tank

Proposed disposition of tank <i>431 W. Hatch Rd. Modesto</i>	Reason for removal <i>No longer desired</i>
---	--

8. Certification by Applicant

I hereby certify that I have read and will follow the "Procedure for the Removal of Underground Storage Tanks" printed on the opposite side of this page.

Name of Applicant (Owner or owner's representative) <i>Chuck Kiper - Semco</i>	Signature <i>C.A. Kiper</i>	Date <i>6-15-89</i>
---	--------------------------------	------------------------

APPLICATION FOR UNDERGROUND TANK ABANDONMENT
 Received by *S. Ortiz*, on *6-15-89*
 SAN MATEO COUNTY
 OFFICE OF ENVIRONMENTAL HEALTH

UNDERGROUND STORAGE TANK UNAUTHORIZED RELEASE (LEAK) / CONTAMINATION SITE REPORT

EMERGENCY <input type="checkbox"/> YES <input checked="" type="checkbox"/> NO	HAS STATE OFFICE OF EMERGENCY SERVICES REPORT BEEN FILED? <input type="checkbox"/> YES <input checked="" type="checkbox"/> NO	FOR LOCAL AGENCY USE ONLY I HEREBY CERTIFY THAT I AM A DESIGNATED GOVERNMENT EMPLOYEE AND THAT I HAVE REPORTED THIS INFORMATION TO LOCAL OFFICIALS PURSUANT TO SECTION 25180.7 OF THE HEALTH AND SAFETY CODE.
REPORT DATE 11/02/89	CASE #	SIGNED: <i>[Signature]</i> DATE:

REPORTED BY	NAME OF INDIVIDUAL FILING REPORT Jorge L. Gomar	PHONE (415) 363-4564	SIGNATURE <i>[Signature]</i>	
	REPRESENTING <input checked="" type="checkbox"/> LOCAL AGENCY <input type="checkbox"/> OWNER/OPERATOR <input type="checkbox"/> REGIONAL BOARD <input type="checkbox"/> OTHER	COMPANY OR AGENCY NAME SAN MATEO COUNTY- Office of Environmental Health		
	ADDRESS 590 Hamilton St. Redwood City CA 94063			

RESPONSIBLE PARTY	NAME Fred Strebel <input type="checkbox"/> UNKNOWN	CONTACT PERSON	PHONE ()
	ADDRESS 321 2nd Street San Mateo CA 94402		

SITE LOCATION	FACILITY NAME (IF APPLICABLE) Accu-Tune	OPERATOR Fred Strebel	PHONE (415) 344-4905	
	ADDRESS 435 East 3rd Avenue San Mateo CA 94402			
	CROSS STREET	TYPE OF AREA <input type="checkbox"/> COMMERCIAL <input type="checkbox"/> INDUSTRIAL <input type="checkbox"/> RURAL <input type="checkbox"/> RESIDENTIAL <input type="checkbox"/> OTHER	TYPE OF BUSINESS <input type="checkbox"/> RETAIL FUEL STATION <input type="checkbox"/> FARM <input type="checkbox"/> OTHER	

IMPLEMENTING AGENCIES	LOCAL AGENCY San Mateo County	AGENCY NAME	CONTACT PERSON Dean Peterson	PHONE (415) 363-4564
	REGIONAL BOARD Regional Water Quality Control Board		CONTACT PERSON Scott G. Hagenberger	PHONE (415) 464-4222

SUBSTANCES INVOLVED	(1) NAME Gasoline	QUANTITY LOST (GALLONS) <input checked="" type="checkbox"/> UNKNOWN
	(2)	<input type="checkbox"/> UNKNOWN

DISCOVERY/ABATEMENT	DATE DISCOVERED 07/10/89	HOW DISCOVERED <input type="checkbox"/> INVENTORY CONTROL <input type="checkbox"/> SUBSURFACE MONITORING <input type="checkbox"/> NUISANCE CONDITIONS <input type="checkbox"/> TANK TEST <input checked="" type="checkbox"/> TANK REMOVAL <input type="checkbox"/> OTHER
	DATE DISCHARGE BEGAN <input checked="" type="checkbox"/> UNKNOWN	METHOD USED TO STOP DISCHARGE (CHECK ALL THAT APPLY) <input type="checkbox"/> REMOVE CONTENTS <input type="checkbox"/> REPLACE TANK <input type="checkbox"/> CLOSE TANK <input type="checkbox"/> REPAIR TANK <input type="checkbox"/> REPAIR PIPING <input type="checkbox"/> CHANGE PROCEDURE
	HAS DISCHARGE BEEN STOPPED? <input checked="" type="checkbox"/> YES <input type="checkbox"/> NO IF YES, DATE 07/10/89	<input checked="" type="checkbox"/> OTHER Tank Removal

SOURCE/CAUSE	SOURCE OF DISCHARGE <input checked="" type="checkbox"/> TANK LEAK <input type="checkbox"/> UNKNOWN <input type="checkbox"/> PIPING LEAK <input type="checkbox"/> OTHER	TANKS ONLY/CAPACITY 7K & 5K GAL.	MATERIAL <input type="checkbox"/> FIBERGLASS <input checked="" type="checkbox"/> STEEL <input type="checkbox"/> OTHER	CAUSE(S) <input type="checkbox"/> OVERFILL <input type="checkbox"/> RUPTURE/FAILURE <input checked="" type="checkbox"/> CORROSION <input type="checkbox"/> UNKNOWN <input type="checkbox"/> SPILL <input type="checkbox"/> OTHER
		AGE Unknown YRS <input type="checkbox"/> UNKNOWN		

CASE TYPE	CHECK ONE ONLY <input checked="" type="checkbox"/> UNDETERMINED <input type="checkbox"/> SOIL ONLY <input type="checkbox"/> GROUNDWATER <input type="checkbox"/> DRINKING WATER - (CHECK ONLY IF WATER WELLS HAVE ACTUALLY BEEN AFFECTED)
-----------	--

CURRENT STATUS	CHECK ONE ONLY <input type="checkbox"/> SITE INVESTIGATION IN PROGRESS (DEFINING EXTENT OF PROBLEM) <input type="checkbox"/> CLEANUP IN PROGRESS <input type="checkbox"/> SIGNED OFF (CLEANUP COMPLETED OR UNNECESSARY) <input checked="" type="checkbox"/> NO ACTION TAKEN <input type="checkbox"/> POST CLEANUP MONITORING IN PROGRESS <input type="checkbox"/> NO FUNDS AVAILABLE TO PROCEED <input type="checkbox"/> EVALUATING CLEANUP ALTERNATIVES
----------------	--

REMEDIAL ACTION	CHECK APPROPRIATE ACTION(S) (SEE BACK FOR DETAILS)			
	<input type="checkbox"/> CAP SITE (CD)	<input type="checkbox"/> EXCAVATE & DISPOSE (ED)	<input type="checkbox"/> REMOVE FREE PRODUCT (FP)	<input type="checkbox"/> ENHANCED BIO DEGRADATION (IT)
	<input type="checkbox"/> CONTAINMENT BARRIER (CB)	<input type="checkbox"/> EXCAVATE & TREAT (ET)	<input type="checkbox"/> PUMP & TREAT GROUNDWATER (GT)	<input type="checkbox"/> REPLACE SUPPLY (RS)
	<input type="checkbox"/> TREATMENT AT HOOKUP (HU)	<input type="checkbox"/> NO ACTION REQUIRED (NA)	<input checked="" type="checkbox"/> OTHER (OT) Site Investigation	

COMMENTS
 4 tanks removed at this facility 7/10/89 - tank #3 (premium) rusty with several (10) holes - tank #2 (regular) rusty with several holes (2 side seams, 3 bottom). Soil in excavation discolored and odorous.

APPENDIX H

RESUMES OF ENVIRONMENTAL PROFESSIONALS

KIERSTEN HOEY

Senior Environmental Scientist

Kiersten Hoey is an environmental scientist with 17 years of experience in the environmental consulting industry. During this time, Ms. Hoey has served as a project manager and technical consultant for numerous site characterization investigations, remedial actions, and site assessments. Her experiences include: (1) conducting Phase I and Phase II site assessments and investigations; (2) planning, implementing, and managing sampling and analysis programs; (3) designing, evaluating, and implementing remedial alternatives; and (4) remedial action planning and reporting. Ms. Hoey has had extensive field experience with various drilling and sampling techniques, including cone penetrometer testing (CPT), hollow stem auger drilling, and direct push and HydroPunch™ drilling and sampling methods. She also has extensive field experience in well installation and development, soil excavation, and soil and groundwater sampling.

EDUCATION

B.S., Environmental Studies, The University of California at Santa Barbara, Santa Barbara, California

EXPERIENCE

2018 – Present: PES Environmental, Inc., Novato, California
2007 – 2018: GHD, Inc (Previously Conestoga-Rovers & Associates)
2004 – 2007: Cambria Environmental Consultants
2002 – 2003: Auckland Regional Council

HEALTH AND SAFETY TRAINING

Health and Safety training courses following EPA requirements
40-hour HAZWOPER training and annual 8-hour refresher courses

REPRESENTATIVE PROJECTS

Phase I Site Investigations, California – Have conducted numerous Phase I ESAs at commercial/industrial properties, retail shopping centers, office buildings, land located at the Port of Stockton, vineyards, auto-repair facilities, and manufacturing buildings; and 9,427 acres of forested land with barns, various waste and chemical storages, abandoned cars, debris, railcar bridges, and former homesteads and ranches. Tasks completed include historical property and surrounding site use research, site and offsite inspections, review of environmental reports and regulatory agency files, assessment of hazardous

Kiersten Hoey

Page 2 of 3

materials/hazardous waste handling practices, interviews, and completing reports describing recognized environmental conditions, business environmental risks, and related potential environmental impairment issues.

UST Removal and Environmental Compliance, Berkeley, California – Project Manager for the removal of an abandoned underground storage tank (UST) and associated piping, and environmental compliance. Prepared UST Removal and Sampling Plan, coordinated with subcontractors and the City of Berkeley certified unified program agency (CUPA), managed the UST removal, excavation of contaminated soil for off-site disposal, and collection of compliance soil samples, and prepared subsequent UST Removal Report.

Environmental Compliance, Bay Area, California – Project Manager for environmental compliance soil and groundwater sampling during numerous retail service station demolitions and upgrades. Prepared Sampling Plans, collected compliance soil and groundwater samples, coordinated with subcontractors and local CUPAs, managed excavation of contaminated soil for off-site disposal, and prepared subsequent UST Removal Report

Site Investigation and Remediation, Bay Area and Sacramento, California – Project Manager for site investigations and remediation of petroleum hydrocarbon contamination at numerous existing and historical retail gasoline service stations throughout the San Francisco Bay Area and Sacramento. Managed environmental site investigations and preparation and implementation of various types of remedial approaches including separate phase hydrocarbon removal, air sparging, dual phase extraction, and soil excavation. Achieved environmental case closure for dozens of Leaking Underground Storage Tank (LUST) cases by characterizing hydrogeological site conditions, delineating the lateral and vertical extent of petroleum hydrocarbons, and remediation.

Site Investigation, Union City, California - Project manager of a chlorinated solvent site with contamination beneath a commercial laundry warehouse. Assessment activities included the collection of soil and groundwater samples to characterize hydrogeological site conditions and delineate the lateral and vertical extent of chlorinated solvents and the collection soil vapor and indoor ambient air samples to assess the potential vapor intrusion risk to the warehouse employees.

Site Investigations, Bay Area and Sacramento, California - Field scientist for site investigations of petroleum hydrocarbon contamination at numerous gasoline service stations throughout the San Francisco Bay Area and Sacramento. Project tasks included all logistical aspects of environmental assessments including field coordination, permitting, health and safety, oversight of drilling (hollow stem auger, mud rotary, direct push, cone penetration testing), well installations (conductor casing, monitoring and remediation wells, and vapor probes), soil, soil vapor, and groundwater sampling, and soil logging.

Kiersten Hoey

Page 3 of 3

Land Management, Auckland, New Zealand – Auckland Regional Council Inspector for wastewater permits. Tasks included review of wastewater discharge permit applications and environmental impact reports, preparation of wastewater discharge permits, and compliance monitoring visits. Additional tasks included coordinating a habitat restoration program planting native trees and plants to reduce soil erosion along streams and conducting interactive educational sessions with the public to increase awareness of storm water pollution.

CARL J. MICHELSEN, P.G., C.HG.

Principal Geochemist

Mr. Michelsen has over 30 years of experience as a project manager, geochemist, environmental scientist, and geologist for a variety of projects, including site cleanup, landfills, water resources and water quality projects, environmental due diligence, litigation support, mining, and dredged sediment disposal. He specializes in the management and solution of complex soil and water quality problems, soil and groundwater investigation and remediation, and chemical fate and transport evaluation. In addition, Mr. Michelsen provides expert testimony and technical support to clients and legal counsel for environmental dispute resolution.

EDUCATION

- Postgraduate studies in Environmental Science and Engineering, University of California, Los Angeles, 1986-1988
- M.S., Geology, University of California, Los Angeles, 1986
- B.S., Geology, with distinction, Stanford University, California, 1982

SAFETY TRAINING

Health and Safety training courses following EPA and OSHA requirements. Courses included training in physical, chemical, and toxicological properties of hazardous materials; hazard evaluation and control; selection and use of personal protective equipment; sampling and monitoring techniques and equipment; site entrance and decontamination procedures; and safety plan development.

EXPERIENCE

1996 - Present: PES Environmental, Inc., Novato, California
1988 - 1996: Harding Lawson Associates, Novato, California
1986 - 1988: Environmental Science and Engineering Department, University of California, Los Angeles
1984 - 1986: Earth and Space Sciences Department, University of California, Los Angeles
1982 - 1984: U.S. Geological Survey, Igneous and Geothermal Processes Division, Menlo Park, California
Summers 1982, 1984, 1985: Noranda Exploration, Inc., Reno, Nevada & Peregrine Mining Company, Vancouver, Canada

REGISTRATION

Geologist – California 1991
Certified Hydrogeologist – California 1999

Carl J. Michelsen

Page 2 of 13

REPRESENTATIVE PROJECTS

Site Investigation/Cleanup and Soils Management

Remedial Investigations (RI), Federal Superfund Site, Hunters Point Shipyard, San Francisco, California - Was assistant project manager and lead technical manager for RI. Managed multidisciplinary team investigating complex soil and groundwater contamination. Actively participated in agency negotiations, ARAR evaluation and presentation of investigation results in Public Forums. Prepared portions of RI/FS report for transfer of clean parcel. Developed fate and transport assessment for organic and inorganic soil and groundwater contaminants including metals, PAHs, SOCs, VOCs, pesticides, and petroleum hydrocarbons. Evaluated storm drain sediment contamination and proposed remedial alternatives to limit impacts to San Francisco Bay. Managed \$3.5 million site inspections of 37 sites including storm drains, sanitary sewers, steamlines, fuel lines, storage yards, transformers, and industrial buildings. Conducted steamline and storm drain video surveys and inspections. Managed laboratory programs for analysis of groundwater and soil. Monitored progress and quality of work performed by Contract Laboratory Program (CLP) laboratories. Managed QA/QC data validation and analysis team evaluating contaminant fate and transport. Developed procedures for the use of statistical/graphical population partitioning techniques in establishing background levels of metals in soils; methodology is now recommended by DTSC for use in determining background concentrations in California soils. Developed facility-wide groundwater monitoring plan. Client: PRC Environmental Management and U.S. Navy, Engineering Field Activity West

Ecological Risk Assessment, Feasibility Study, Golden Gate Bridge, San Francisco and Marin Counties, California – Soils beneath the Golden Gate Bridge are contaminated with lead due to historical sandblasting of lead-based paints. Under DTSC, National Park Service and other agency oversight, managed the evaluation of ecological risks from exposure to lead in soil, development of cleanup goals and derivation of feasible engineering alternatives for addressing the lead problem. Client: Golden Gate Bridge and Highway Transportation District

Remedial Investigation (RI), Presidio of San Francisco, San Francisco, California - Provided comprehensive technical review and written and verbal critique of the Army's investigation and interpretation of background metals conditions at contaminated sites at the Presidio. Prepared focused review of lead migration issues in landfill materials adjacent to San Francisco Bay. Client: National Park Service and U.S. Environmental Protection Agency

Remedial Investigations U.S. Army Facilities, Fort Ord, and Fort Hunter Liggett, California and Pine Grove Flat, Nevada – For Fort Ord, developed basewide quality assurance project plan, background soil investigation plan and comprehensive facility-wide quality assurance project plan for the analysis of soils, groundwater, and surface water contaminated with metals, organics, and explosives. For the Fort Hunter Liggett Landfill,

Carl J. Michelsen

Page 3 of 13

developed statistically-based groundwater and surface water monitoring program and was quality control reviewer for quarterly monitoring reports. Was quality control reviewer for Chemical Data Acquisition Plan for mine shaft site containing buried solvent drums located in Pine Grove Flat, Nevada. Client: U.S. Army

Remedial Investigation/Feasibility Study/Remedial Action Plan, Former WWII-era Shipyard and Pipe Fabrication Facility, Napa, California – Managed the investigation, engineering evaluation, and remedial action plan for 150-acre former facility slated for mixed-use re-development. Prepared Remedial Design and Implementation Plan, managed quarterly monitoring, and assisted with preparation of environmental review documents. Client: Napa Redevelopment Partners

Lead Based Paint in Soil Reporting and Sampling, The Presidio, San Francisco, California – Compiled existing data, and collected new soils data to document that no further action needed for soils at historic Presidio buildings where lead-based paints were formerly used. Client: The Presidio Trust

Lead and Petroleum Hydrocarbon Contamination in Soil at Former Shipyard/Railyard, Richmond, California - Under the DTSC's Voluntary Cleanup Program, managed the preparation and implementation of a Remedial Action Workplan for the removal and offsite disposal of RCRA hazardous lead-bearing soil from a former railyard/shipyard support area and on-site placement of California-hazardous lead-bearing soils beneath buildings and parking lots. Reviewed third-party site investigation reports and adjacent property contamination cleanup reports. Developed residential cleanup goals using DTSC's Lead Spread health-risk modeling procedures; assisted with preparation of CEQA Initial Study documentation; and managed the public participation process. Obtained site closure from DTSC with no deed restrictions for ~80 percent of the property area. Client: Catellus

RCRA Unit Closure and Groundwater Evaluation, Ordnance Facility, Hollister, California – Under DTSC oversight, managed the investigation and closure of a RCRA unit wherein shallow soils were impacted by process chemicals. Managed closure of hazardous waste units and remediation of explosives contaminated soils. Conducted an evaluation of the occurrence of perchlorate and VOCs in groundwater under the oversight of the Central Coast RWQCB. Client: TDY Industries, Inc.

Remedial Action Plan Amendment, Pittsburg, California – Managed a RAP amendment proposed to remove and dispose of 60,000 cubic yards of asbestos fill materials. Client: Confidential

Carl J. Michelsen

Page 4 of 13

Corrective Action Plans for Site Redevelopment – under the oversight of the Alameda County Environmental Health Department, prepared and implemented corrective action plans for addressing volatile organic contamination in soil gas (e.g., passive vapor mitigation systems consisting of impermeable barriers and subsurface piping) at residential construction sites in Fremont, Oakland, and Livermore. Includes comprehensive indoor air, soil probe, and vent riser sampling to confirm conditions prior to occupancy

PCB Site, Redwood City – with the oversight of USEPA and the RWQCB, developed a Cap Modification Plan to incorporate redevelopment plans into modification of an existing cap over remnant PCBs in soil. Client: Confidential

Response Plan for Brownfield Redevelopment, Oakland, California – Under the oversight of DTSC, developed and implemented a Response Plan remedy for cleanup of a former auto dealership within the context of a redevelopment project. Client: Confidential

Remedial Investigation and Quarterly Groundwater Monitoring, Former Pulp Mill, Antioch, California – Managed the investigation of soil/groundwater contamination from former pulping operations and conducted quarterly groundwater monitoring. Obtained DTSC approval of monitored natural attenuation remedy for groundwater arsenic plume resulting from historical release of pulping chemicals. Client: Forestar Real Estate Group

Former Solvent Recycling Facility, Emeryville, California – Managed investigation of subsurface conditions and developed a RCRA Corrective Action Plan for a former solvent recycling site. Client: Confidential

TCE Contamination, Cupertino, California – Prepared and implemented plan for excavating TCE-contaminated soil and installation of passive venting system beneath existing building. Obtained RWQCB closure. Client: Mission West Properties

Former County Corporation Yard, Leaking Underground Storage Tank, Santa Rosa, California - Prepared an environmental site assessment to document and evaluate historical and surrounding site uses to establish the ownership and use of concrete underground storage tanks containing heavy petroleum product. Conducted geophysical investigations to locate buried tanks and site investigations to document soil and groundwater conditions. Removed a 32,000-gallon concrete tank containing heavy product and associated contaminated soil. Obtained site closure from the RWQCB. Assisted the property owner of obtaining reimbursement from the UST Cleanup Fund. Client: Sonoma County and a confidential property owner

Remedial Investigation/Feasibility Study/Remedial Action Plan, Huntington Park, California – Managed the compilation, evaluation and presentation of a 14-year long RI and interim remedial action program conducted by prior consultants at a former industrial site. Managed preparation of a RI/FS documenting VOC and hexavalent chromium contamination

Carl J. Michelsen

Page 5 of 13

(including post-remediation risk assessment) and Remedial Action Plan under the oversight of DTSC. Client: Sargent Industries

Perchlorate and VOC Contamination, B.F. Goodrich Superfund Site, Rialto, California – Under RWQCB oversight, managed investigation of soil contamination at fireworks distributorship facility. Provided assistance to legal team defending client from multiple lawsuits. Client: APE West

Phthalate and Metals Contamination, Los Gatos, California – At a former medical glove manufacturing facility, conducted remediation of soils contaminated with phthalate and metals prior to residential and commercial redevelopment. Obtained No Further Action letter from RWQCB. Client: Sobrato Development

Regional Plume Evaluation and Soil Gas Investigation/RCRA Closure, Redlands, California – Using available records and documents, compared the relative contribution of two facilities to the creation of an extensive (over 14 miles long) TCE and perchlorate plume in groundwater. Analysis showed how opposing facility's operations and disposal practices were responsible for creation of regional plume and that client's contribution was de minimis. Conducted soil gas investigation and risk assessment evaluation for client's site; showed that threats from low-level VOCs in soils were negligible to on-site workers and groundwater would not be impacted based on VLEACH modeling. Prepared Corrective Measures Study and assisted with public participation process in support of RCRA closure. Obtained DTSC approval of Corrective Measure. Client: Confidential

Remediation of Solvent Contaminated Soil, San Diego and San Gabriel Valley Superfund Sites located in El Monte and Pomona, California – At three industrial sites in southern California managed the operation of soil vapor extraction systems (SVE) to remediate solvent contaminated soils. At the San Diego site, cleanup was accomplished to the satisfaction of the DTSC in ~14 months; prepared Corrective Measures Completion Report for closure under RCRA. At the El Monte site, the facility is located within a regional plume whose investigation and cleanup is managed jointly by the RWQCB and the U.S. EPA. Managed quarterly groundwater monitoring program and installation and operation of an SVE system designed to cleanup the shallow soil. Assisted with preparation of CEQA Initial Study documentation. Provided technical arguments against EPA's methodology and allocation of responsibility for groundwater contamination. At the Pomona site, prepared a Remedial Action Plan under the oversight of the RWQCB, installed and operated an SVE system to successfully remediate soils. Client: TDY Industries, Inc.

Natural gas pipeline system, Sacramento and San Joaquin Valleys, California - Using a limited number of available site characterization reports, knowledge of current regulatory climate, and experience with petroleum hydrocarbon sites, developed generic site characterization and cleanup scenarios and estimated costs for over 60 gas condensate

Carl J. Michelsen

Page 6 of 13

processing facilities that have not been characterized or remediated. Client: Pacific Gas and Electric

Former pesticide mixing site and UST site closure, San Rafael, California - Served as project manager for obtaining final closure of a decades-old former DDT storage and mixing facility adjacent to San Rafael Creek. Evaluated the effectiveness of soil remediation in reducing DDT and petroleum hydrocarbon contamination in groundwater. Led efforts to obtain final site closure and coordinate remediation with adjacent contaminated sites.

Client: Marin/Sonoma Mosquito and Vector Control District

Dredging Projects

Shoreline Sediments Impacted by Manufactured Gas Plant Wastes, San Francisco Bay Area, California – Provided technical assistance related to evaluation of planned dredged sediments contaminated with PAHs sourced from a nearby onshore former Manufactured Gas Plant. Client: Confidential

Proposed dredged sediment disposal at a former landfill, Galbraith Landfill/Golf Course, San Leandro, California - At a former landfill (now used as a golf course), evaluated the potential for leaching of metals and organic compounds from dredged sediments and the prospects for water quality impacts to surface water and groundwater. Using an existing monitoring well network, defined baseline conditions prior to the placement of dredged spoils including the occurrence of contamination from upgradient locations. Presented recommendations to reduce the threat of water quality impacts by sequencing the dredging and disposal operations to cover and cap the first dredged and most contaminated sediments with cleaner dredged sediment. Client: Port of Oakland

Design of dewatering facility and monitoring plan for proposed upland dredge sediment disposal at Skaggs Island, Sonoma County, California - Was lead technical manager for upland dredge sediment disposal project. Developed monitoring plan for surface, groundwater, and biological monitoring. Managed field and laboratory programs for sampling and chemical and physical analysis of dredged sediments and surface waters. Client: U.S. Navy, c/o Santina & Thompson, Inc.

Water quality impact evaluation for the disposal of dredged sediments, Sacramento/San Joaquin Delta, California - Conducted geochemical evaluation of potential impacts to surface and groundwater quality following upland disposal of dredged harbor sediments contaminated with heavy metals (cadmium, copper, zinc) and polynuclear aromatic hydrocarbons. Developed monitoring plan for surface water, groundwater, and biological and soils monitoring for upland disposal sites. Evaluated proposed Waste Discharge Requirements (WDRs) for upland disposal sites in terms of monitoring cost and attainability of effluent standards. Assessed the geochemical sediment quality of dredge sediments and evaluated the suitability of upland and aquatic disposal options in EIR/EIS. Managed field and laboratory

Carl J. Michelsen

Page 7 of 13

programs including sampling of surface water, groundwater, soils, and dredge sediments for wide variety of contaminants. Client: Port of Oakland, Port Planning Division

Landfill Sites

Landfill, Novato, California - Developed statistically based groundwater and surface water monitoring program following California Article 5 regulations. Evaluated regulatory and geochemical suitability of contaminated dredge sediment disposal for daily cover, levee reinforcement, and liner uses at a Class III landfill located adjacent to the Petaluma River. Conducted hydrogeological SWAT investigation evaluating leachate generation and potential migration at landfill. Investigation included collection and analysis of groundwater chemistry data to identify types, sources, and degree of mixing of leachate and groundwater. Client: Redwood Landfill

Landfill, City of Alameda, California - Prepared report describing results of groundwater monitoring mandated by Waste Discharge Requirements for closed landfill. Client: City of Alameda

Hydrogeologic Investigation of RCRA landfill facility, Martinez, California - Was technical manager for large hydrogeologic site characterization of a RCRA waste disposal facility. Managed field and laboratory programs for groundwater sampling. Evaluated geologic and chemical data for determining the sources and transport of fluids within a heterogeneous aquifer system. Client: Confidential

Oily soil repository, Richmond, California - Developed groundwater protection standards and statistical evaluation methods for groundwater monitoring program at oily soil repositories to comply with RWQCB Waste Discharge Requirements and Article 5. Developed statistical approach for evaluation of low-level detection of organic compounds in background and downgradient monitoring system, including intra-well statistical comparisons. Client: Confidential

Environmental Due Diligence

Managed environmental due diligence Phase I and/or Phase II activities for over 50 sites including:

- San Mateo, Belmont and San Carlos, Novato Brownfields sites to be redeveloped for residential or office construction.
- Proposed Charter School sites in Richmond, Pittsburg, and Antioch.
- Hospital Complex, San Francisco, California
- Former 100+ year-old Ink Manufacturing facility, Berkeley, California.
- Silica sand quarry, Amador County. Evaluated potential environmental issues.

Carl J. Michelsen**Page 8 of 13**

- 7-site portfolio of former naval base, industrial sites and open space sites located in California slated for redevelopment.
- 3-sites in Los Angeles, California slated for multi-residential redevelopment, including evaluation of potential methane intrusion issues.
- Former agricultural lands slated for residential development, San Jose, California
- 4,000+ acres of agricultural lands and 12-mile long railroad spur for proposed new city, El Rancho San Benito, California.
- 90-year old former explosives manufacturing plant located in Hercules, California. Conducted extensive regulatory agency file review and evaluation of historical information.
- Former Navy Engineering Field Activity West facility in San Bruno, California. Evaluated potential soil and groundwater contamination from former vehicle maintenance fueling operations and organochlorine pesticide applications. Under the oversight of DTSC, implemented successful removal of organochlorine and lead contaminated soils prior to site redevelopment.
- 44-acre 50 year old, former defense contractor manufacturing plant located in San Diego, California contaminated with VOCs, hexavalent chromium and PCBs. Conducted extensive agency file review, site inspection, and provided recommendations for reducing the potential for human health impacts following building demolition and reuse.
- Evaluated the potential for soil and groundwater contamination at a former chemical formulation and mixing plant located in Sunnyvale, California. Provided consultation to developer interested in redeveloping the site with an office park. Developed sampling plan to evaluate uninvestigated sewer lines and chemical mixing building footprint.
- In support of a property transaction, prepared likely and worst case estimates of the possible costs involved to further investigate and remediate a wood treatment facility located in Eugene, Oregon that contaminated groundwater with pentachlorophenol.
- 1930s era 65-acre apartment complex located in Los Angeles, California. Sampled soils for the presence of lead paint and pesticides and evaluated the significance of lead-paint and chlorinated pesticide contamination in soil. Derived soil cleanup goals using DTSC's Lead Spread Risk Assessment modeling procedures.
- In support of property transfers, prepared Phase I/II Environmental Site Assessments (ESA) of high-tech business parks located Mountain View, San Jose and Santa Clara, California within an area of complex regional groundwater contamination. Evaluated possible on-site sources of contamination and impacts of chlorinated solvent plumes on the subject property. Obtained RWQCB no further action letters.
- Managed preparation of Phase I/II ESA's of former cannery, shipyard prefabrication, and trucking company operations at two brownfields sites in Richmond, California surrounded by numerous industrial sites. Evaluated on-site soil and groundwater contamination and impacts from adjacent properties.
- Phase I/II ESAs for numerous shopping center real estate transactions. Evaluated impacts to soil/groundwater from on-site dry cleaners and possible impacts from offsite

Carl J. Michelsen

Page 9 of 13

petroleum hydrocarbon releases. Provided opinion in support of addressing environmental aspects of the business transactions including environmental indemnity agreements, environmental insurance, and cost recovery or future needed asbestos abatement. Obtained no further action letters from RWQCB and San Diego County Environmental Health Department.

- In support of a proposed sale of four manufacturing facilities in California and Colorado, prepared Phase I ESAs. Evaluated the potential for on and offsite releases of hazardous constituents to have affected the subject properties. Managed asbestos surveys and sampling.
- Conducted soil gas, soil pesticide residue, and groundwater surveys at former agricultural lands in Union City and San Jose, California adjacent to lands proposed for commercial re-development. Included in the studies was an evaluation of risk to worker populations from exposure to identified soil pesticide residues during and after construction.
- Evaluated the presence of pesticide residues at a former agricultural land located in Santa Rosa, California slated for school development. Evaluated pesticide, lead, PCBs and arsenic soil residues at three existing schools in Millbrae, California. Under the oversight of DTSC, prepared a Preliminary Endangerment Assessment and/or Removal Action Plans following AB387/SB162 requirements.

Litigation, EIR Review and other Dispute Cases

Omega Chemical Superfund Site, Santa Fe Springs, California – provided litigation support for VOC and hexavalent chromium site in Santa Fe Springs.

South El Monte Operable Unit Superfund Site – Provided expert opinion regarding sources and timing of VOC contamination at a Site and surrounding properties in support of mediated disputes of current and former operators. Provided expert opinion regarding the appropriateness of EPA’s methodology for assigning cost recovery shares.

Oil Field Brine Groundwater Contamination Case, Belridge, Kern County, California – Provided litigation support for evaluating claims that groundwater quality was damaged by decades-long practice of disposing of oil-field brine wastes in unlined surface impoundments.

Surface Drinking Water Contamination Case, Redding, California – In support of legal claims against utility and forest product companies, conducted an evaluation of historical petroleum hydrocarbon data, tested surface waters for atrazine residues and provided expert opinions regarding contamination of ranch water supply.

Stormwater Runoff Contamination Case, Concord, California – Tested surface water runoff for metals and hydrocarbon contamination and provided expert opinions regarding contamination of residential lands by stormwater runoff.

Carl J. Michelsen

Page 10 of 13

Massachusetts Hill Mine, Grass Valley, California – Provided litigation support pertaining to surface water discharge from mine tunnels.

Harvard Gold Mine Groundwater Contamination Case, Jamestown, California – Provided litigation support for evaluating RWQCB claims that underground historic gold mining operations had caused arsenic and dissolved solids contamination of groundwater and surface water.

Proposed Gun Club, Brentwood California – Provided technical comments on EIR prepared for proposed gun club. Evaluated potential for soil, surface water and groundwater contamination by lead and other contaminants.

Evaluation of Technical Merits of Environmental Insurance Claim, Springfield, Oregon – For counsel representing insurance company in a dispute with claimant, analyzed the appropriateness of past site investigation and remediation work completed at a truck repair facility contaminated with VOCs and petroleum hydrocarbons. Reviewed environmental reports and invoices to determine if costs incurred (and claimed against environmental insurance policy) were reasonable.

Monitored Natural Attenuation, Carson, California – At the site of a former oil refinery (redeveloped as a shopping center), evaluated hydrogeologic, geochemical and remediation data to assess if monitoring and natural attenuation proposal by opposing party could replace active remediation by soil vapor extraction.

Lead Contamination at Gun Club, Cotati, California - For attorney representing property owner in dispute over property damage due to 40-year use of lead shot and bullets, reviewed third-party technical reports and provided opinions regarding adequacy of site investigation results.

Former Pesticide Mixing/Storage Site, San Rafael, California - In support of clients' claims against multiple insurance companies, provided technical support and expert opinion in mediation of dispute over policy coverage for past, current, and future investigation and cleanup costs. Developed multiple scenarios of the scale, time, and cost of soil, sediment, and groundwater cleanup depending on regulatory involvement, human health, and ecological risk and future land use.

Underground storage tank site, Concord, California - For a potentially responsible party (PRP), provided expert opinion in a dispute over ownership of soil and groundwater contamination. Evaluated geochemical “fingerprint” of source area petroleum hydrocarbons and presented arguments in support of client's position.

Carl J. Michelsen

Page 11 of 13

Chemical Manufacturing Site, Richmond, California - In support of a legal claim against a non-responsive PRP, conducted an onsite records review (under subpoena) documenting the storage, use, and disposal of solvents at a suspected source area. Reviewed invoices, product formulations, waste manifests, and permits for evidence of solvent usage at the site.

Underground storage tank site, San Jose, California - For attorney representing insurance companies in dispute with property owner over policy coverage, reviewed technical reports and provided opinion regarding sources, timing, and extent of soil and groundwater petroleum hydrocarbon contamination. Discriminated sources of petroleum hydrocarbons using geochemical “fingerprinting” techniques.

Other Projects

Arsenic in Groundwater Supply Wells and Water Supply Assessment, Sebastopol, California – Evaluated hydrogeological and geochemical constraints on the occurrence and mobility of arsenic in drinking water supply wells. Defined depth-discrete arsenic and flow rate conditions and designed revised well pump settings to avoid high arsenic zones and avoid expensive treatment. Prepared preliminary estimates for installation of arsenic treatment systems to meet the MCL. Prepared AB610 Water Supply Assessment for proposed development area. Client: City of Sebastopol

Groundwater Monitoring and Mitigation Program, San Jose, California - Managed the preparation of a plan to monitor and manage the potential impacts to groundwater quality from the application of recycled water on golf courses, public parks, and business parks. Concerns about the use of salt- and nitrate-rich treated wastewater for irrigation and possible leaching led regulators to require extensive groundwater monitoring to protect drinking water aquifers. Evaluated site-specific hydrogeology to establish the potential for recycled water use to lead to groundwater water-quality problems. Prepared statistically-based sampling and analysis programs. Developed feasible mitigation alternatives to limit groundwater impacts. Client: South Bay Water Recycling Project, San Jose

Drinking Water Supply Evaluation, Graton and Santa Rosa, California – Prepared engineering evaluation of water supply systems with elevated concentrations of iron and manganese or lead, above the MCL. Evaluated the characteristics of the water supply system, determined the necessary system improvements and costs and assisted with acquisition of State Office of Public School Construction critical hardship funding. Provided construction oversight of iron and manganese or lead removal systems. Client: Oak Grove Union School District

Carl J. Michelsen

Page 12 of 13

Investigation of arsenic in drinking water, rural elementary school, Santa Rosa, California - In response to the sudden occurrence of elevated levels of arsenic (above the MCL) in a drinking water well, evaluated geologic and geochemical data (pH, iron chemistry, and redox conditions) and developed a conceptual model for the arsenic occurrence. Evaluated six alternatives (e.g., water treatment, blending, and utility hook-up) for complying with the MCL. Designed and sited new well that has provided adequate supply at an arsenic concentration below the MCL. Prepared study of school district's compliance with the Safe Drinking Water Act requirements for testing and record keeping and provided training to District staff. Client: Piner-Olivet Union School District

Research and Prior Geologic Consulting Experience

UCLA Research Project, Rocky Mountain Arsenal Superfund Site, Denver, Colorado - Investigated the spatial variability of chlorinated organic solvent sorption. Was responsible for the design and implementation of field and laboratory experimental programs. Managed laboratory research team.

Environmental science and engineering program, University of California, Los Angeles, California - Served as a member of a research team investigating the transport properties of non-conventional (non-regulated) pollutants. Performed and interpreted laboratory experiments determining sorption characteristics of para-chlorobenzene sulfonic acid.

Earth and space sciences instruction, University of California, Los Angeles, California - Taught laboratory courses in oceanography, metamorphic petrology, and mineralogy. Conducted research in the fields of metamorphic petrology, ore deposits, and mineralogy.

USGS Research project, Crater Lake, Oregon - Assisted in research investigating the geological and geochemical evolution of Crater Lake.

Triumph Mine, Triumph, Idaho - Conducted a detailed site characterization of the geology of a lead/zinc/silver mine.

Gold mine reconnaissance, northeastern Nevada - Performed geochemical and geologic reconnaissance to locate potential new gold mines and prospects.

MEMBERSHIPS

Association of Groundwater Scientists and Engineers; American Chemical Society; Groundwater Resources Assoc. of California

Carl J. Michelsen

Page 13 of 13

PUBLICATIONS

- *Development and Application of a Method for Storm Drain Cleanout and Monitoring, Hunters Point Naval Shipyard, San Francisco.* Abstract, 3rd Biennial State of the Estuary Conference, October 10-12, 1996. (with D. Leland and M. Malone);
- *A Field Experiment on Organic Contamination Elution from a Layered Aquifer.* Abstract, EOS Transactions, November 1, Vol. 69, No. 44 (with D. Mackay and others); and
- *Mesozoic Contact Metamorphism in the Western United States.* In *Metamorphism and Crustal Evolution of the Western United States*, W.G. Ernst, ed., Prentice Hall, Englewood Cliffs, New Jersey, Vol. VII (with M.D. Barton and others).

TRAINING

- International Symposium on Processes Governing the Movement and Fate of Contaminants in the Subsurface Environment. International Association on Water Pollution Research and Control/Western Region Hazardous Substance Research Center, Stanford University, 1989
- Biological Transformations of Chlorinated Solvents in Subsurface Systems, Natural Processes and In Situ Remediation. University of California Extension and Western Region Hazardous Substance Research Center, Stanford University, 1990
- Behavior of Dissolved Organic Contaminants in Groundwater. University of Waterloo, Canada and Waterloo Centre for Groundwater Research, 1991
- Applied Environmental Statistics. Groundwater Resources Association of California, 1994
- Geological and Geostatistical Uncertainty in Site Characterization and Remediation Planning. Short Course presented by Lynx Geosystems, Inc., 1995
- The Second International Conference on Remediation of Chlorinated and Recalcitrant Compounds, 2000

DISTRIBUTION

**PHASE I
ENVIRONMENTAL SITE ASSESSMENT
435 EAST 3RD AVENUE
SAN MATEO, CALIFORNIA**

APRIL 22, 2021

Windy Hill Property Ventures
Attention: Mr. Michael Field
530 Emerson Street, Suite 150
Palo Alto, California 94301

Electronic Only

PES Electronic File