



**Phase I Environmental Site
Assessment**

**Amgen Building 34
2150 West Hillcrest Drive
Thousand Oaks, California 91320**

March 3, 2022

Prepared for:

Mark Maron
The Latigo Group, LLC
12424 Wilshire Boulevard, Suite 650
Los Angeles, California 90025

Prepared by:

Stantec Consulting Services Inc.
290 Conejo Ridge Avenue
Thousand Oaks, California 91361

Project No.: 2042632400.202.001

Sign-off Sheet and Signatures of Environmental Professionals

This document entitled Phase I Environmental Site Assessment was prepared by Stantec Consulting Services Inc. ("Stantec") for the account of The Latigo Group, LLC (the "Client"). Any reliance on this document by any third party is strictly prohibited. The material in it reflects Stantec's professional judgment in light of the scope, schedule and other limitations stated in the document and in the contract between Stantec and the Client. The opinions in the document are based on conditions and information existing at the time the document was published and do not take into account any subsequent changes. In preparing the document, Stantec did not verify information supplied to it by others. Any use which a third party makes of this document is the responsibility of such third party. Such third party agrees that Stantec shall not be responsible for costs or damages of any kind, if any, suffered by it or any other third party as a result of decisions made or actions taken based on this document.

All information, conclusions, and recommendations provided by Stantec in this document regarding the Phase I Environmental Site Assessment have been prepared under the supervision of and reviewed by the professionals whose signatures appear below.

I declare that, to the best of my professional knowledge and belief, I meet the definition of Environmental Professional as defined in § 312.10 of 40 CFR 312. I have the specific qualifications based on education, training, and experience to assess a Subject Property of the nature, history, and setting of the Subject Property. I have developed and performed all the appropriate inquiries in conformance with the standards and practices set forth in 40 CFR Part 312.

Author: _____

Jennifer Alvarado
Project Scientist

Quality Reviewer: _____

StephAnnie Roberts
Senior Project Manager

Independent Reviewer: _____

Steven C. Brady, ENV-SP
Senior Principal



Table of Contents

ABBREVIATIONS	III
1.0 SUMMARY.....	1.1
2.0 INTRODUCTION.....	2.1
2.1 SUBJECT PROPERTY DESCRIPTION	2.2
2.2 SPECIAL TERMS, CONDITIONS, AND ADDITIONAL ASSUMPTIONS	2.3
2.3 EXCEPTIONS AND LIMITING CONDITIONS	2.3
2.4 PERSONNEL QUALIFICATIONS.....	2.4
3.0 USER-PROVIDED INFORMATION.....	3.1
4.0 RECORDS REVIEW	4.3
4.1 PHYSICAL SETTING	4.3
4.1.1 Subject Property Topography and Surface Water Flow	4.3
4.1.2 Soil and Bedrock Data.....	4.3
4.1.3 Estimated Groundwater Depth and Gradient.....	4.3
4.1.4 Regional and Subject Property Geology.....	4.4
4.1.5 Regional and Subject Property Hydrogeology	4.4
4.2 FEDERAL, STATE AND TRIBAL ENVIRONMENTAL RECORDS.....	4.5
4.2.1 Listings for Subject Property	4.5
4.2.2 Listings for Nearby Sites with Potential to Impact Subject Property	4.5
4.3 LOCAL/REGIONAL ENVIRONMENTAL RECORDS	4.8
4.3.1 Local Environmental Department	4.8
4.3.2 Fire Department	4.10
4.4 HISTORICAL RECORDS REVIEW	4.10
4.4.1 Land Title Records/Deeds.....	4.10
4.4.2 Aerial Photographs.....	4.10
4.4.3 City Directories.....	4.12
4.4.4 Historical Fire Insurance Maps	4.12
4.4.5 Historical Topographic Maps.....	4.12
4.4.6 Other Historical Sources	4.13
5.0 SITE RECONNAISSANCE.....	5.1
5.1 SITE RECONNAISSANCE METHODOLOGY	5.1
5.2 GENERAL DESCRIPTION.....	5.1
5.3 HAZARDOUS SUBSTANCES AND PETROLEUM PRODUCTS.....	5.2
5.4 INTERIOR OBSERVATIONS	5.2
5.5 EXTERIOR OBSERVATIONS	5.3
5.6 UNDERGROUND STORAGE TANKS/STRUCTURES.....	5.3
5.7 ABOVEGROUND STORAGE TANKS	5.4
5.8 ADJOINING PROPERTIES	5.4
5.8.1 Current Uses of Adjoining Properties	5.4
5.8.2 Observed Evidence of Past Uses of Adjoining Properties	5.4
5.8.3 Pits, Ponds or Lagoons on Adjoining Properties.....	5.4



**PHASE I ENVIRONMENTAL SITE ASSESSMENT
AMGEN BUILDING 34 – 2150 WEST HILLCREST DRIVE
THOUSAND OAKS, CALIFORNIA 91320**

5.9	OBSERVED PHYSICAL SETTING.....	5.5
6.0	INTERVIEWS.....	6.1
7.0	EVALUATION.....	7.1
7.1	FINDINGS AND OPINIONS	7.1
7.2	DATA GAPS.....	7.1
7.3	CONCLUSIONS	7.2
8.0	REFERENCES.....	8.1

LIST OF FIGURES

FIGURE 1	Subject Property Location Map
FIGURE 2	Subject Property Vicinity Map

LIST OF APPENDICES

APPENDIX A	PHOTOGRAPHS OF THE SUBJECT PROPERTY AND VICINITY.....	A.1
APPENDIX B	STANTEC RESUMES.....	B.1
APPENDIX C	USER PROVIDED RECORDS.....	C.1
APPENDIX D	ENVIRONMENTAL AGENCY DATABASE SEARCH REPORT.....	D.1
APPENDIX E	HISTORICAL RECORDS	E.1
APPENDIX F	AGENCY RECORDS.....	F.1



Abbreviations

AAI	All Appropriate Inquiry
Amsl	Above Mean Sea Level
AP	Alquist-Priolo
APN	Assessor's Parcel Number
AST	Above Ground Storage Tank
ASTM	ASTM International
BER	Business Environmental Risk
Bgs	Below Ground Surface
CalGEM	California Department of Conservation Geologic Energy Management Division (formerly, the Division of Oil, Gas, and Geothermal Resources)
CERCLA	Comprehensive Environmental Response, Compensation, and Liability Act
CERS	California Environmental Reporting System
CFR	Code of Federal Regulation
CORTESE	Hazardous Waste and Substances Site List
CREC	Controlled Recognized Environmental Conditions
DOC	Department of Conservation
DOGGR	Division of Oil, Gas, Geothermal Resources
DTSC	Department of Toxic Substances Control
EDR	Environmental Database Records
EMI	Emissions Inventory Database
ENVIROSTOR	California DTSC Online Data Tracking System
EP	Environmental Professional
EPA	Environmental Protection Agency
ESA	Environmental Site Assessment
FOIA	Freedom of Information Act
Gpm	Gallons Per Minute
HAZNET	Facility and Manifest Data
HWTS	Hazardous Waste Tracking System



**PHASE I ENVIRONMENTAL SITE ASSESSMENT
AMGEN BUILDING 34 – 2150 WEST HILLCREST DRIVE
THOUSAND OAKS, CALIFORNIA 91320**

HREC	Historical Recognized Environmental Conditions
LARWQCB	Los Angeles Regional Water Quality Control Board
LUST	Leaking Underground Storage Tank
PCB	Polychlorinated Biphenyl
PCE	Tetrachloroethylene
RCRA	Resource Conservation and Recovery Act
RCRA-LQG	RCRA Large Quantity Generator
RCRA NonGen/NLR	RCRA Non Generator
RCRA-SQG	RCRA Small Quantity Generator
REC	Recognized Environmental Condition
SWRCB	State Water Resources Control Board
TCE	Trichloroethylene
USDA	United States Department of Agriculture
USGS	United States Geological Survey
UST	Underground Storage Tank
VCEHD	Ventura County Environmental Health Department
VEC	Vapor Encroachment Condition
VOC	Volatile Organic Compound



**PHASE I ENVIRONMENTAL SITE ASSESSMENT
AMGEN BUILDING 34 – 2150 WEST HILLCREST DRIVE
THOUSAND OAKS, CALIFORNIA 91320**

Summary
March 3, 2022

1.0 SUMMARY

Stantec Consulting Services Inc. (Stantec) has completed a Phase I Environmental Site Assessment (ESA) of the Subject Property located at the Amgen Building 34, at 2150 West Hillcrest Drive, in the City of Thousand Oaks, California (the “Subject Property”), on behalf of The Latigo Group, LLC (Latigo; the “Client”). The work was performed according to Stantec’s proposal and terms and conditions dated January 6, 2022 and accepted by the Client on January 7, 2022. Latigo (the “User”) has been designated as the User of this report. It is Stantec’s understanding that Latigo plans to redevelop the Subject Property with residential buildings.

The Phase I ESA was conducted in conformance with the requirements of ASTM International (ASTM) Designation E 1527-13, and All Appropriate Inquiry (AAI) as defined by the United States Environmental Protection Agency (EPA) in Title 40 of the Code of Federal Regulations, Part 312, except as may have been modified by the scope of work, and terms and conditions, requested by the Client. Any exceptions to, or deletions from, the ASTM or AAI practice are described in Section 2.3.

The Subject Property is located at 2150 West Hillcrest Drive in Thousand Oaks, California, and is identified by Assessor’s Parcel Number (APN) 667-0-113-075 5965. The Subject Property encompasses approximately 8.22 acres of commercially developed land in Thousand Oaks, Ventura County, California. The Subject Property is comprised of one two-story former office building and two associated asphalt parking lots. Surrounding properties are primarily industrial and residential. A Subject Property location map is illustrated on Figure 1. A Subject Property map illustrating the main features of the Subject Property is provided as Figure 2. Photographs taken during the site reconnaissance visit are provided in Appendix A.

Based on Stantec’s review of historic aerial photographs, city directories, topographic maps, and city permit records, the Subject Property appears to have been used for agricultural purposes in the 1950s to 1960s. The Subject Property appears to have been developed with several structures in the mid-1960s, and appears vacant in the 1970s. The Subject Property’s present-day structure appears by the mid-1980s.

We have performed a Phase I ESA in conformance with the scope and limitations of ASTM Practice E 1527-13 of the Amgen Building 34 – 2150 West Hillcrest Drive, Thousand Oaks, California, or the “Subject Property”. Any exceptions to, or deletions from, this practice are described in the Data Gaps section of this report. This assessment has revealed **the following evidence of recognized environmental conditions (RECs)** in connection with the Subject Property.

- A nearby site listed under Semtech Corporation/Former Semtech Facility Remediation System located at 652 Mitchell Road and approximately 639 feet northwest at higher elevation is listed as a cleanup site on the State Water Resource Control Board (SWRCB)’s Geotracker database. The status is listed as “Open – Site Assessment as of 12/26/2000.” Contaminants are listed as freon, nitrate, other inorganic/salt, tetrachloroethylene (PCE), and trichloroethylene (TCE) in groundwater, soil, and soil vapor. According to a 2021 groundwater monitoring report prepared by Stantec, the site is currently being remediated per remediation and work plan approved by the



**PHASE I ENVIRONMENTAL SITE ASSESSMENT
AMGEN BUILDING 34 – 2150 WEST HILLCREST DRIVE
THOUSAND OAKS, CALIFORNIA 91320**

Summary
March 3, 2022

Los Angeles Regional Water Quality Control Board (LARWQCB) in 2017. Remediation includes groundwater extraction, ex-situ groundwater treatment, in-situ chemical oxidation treatment, and soil vapor extraction (Stantec, 2021). While the nature of the release constitutes a potential Vapor Encroachment Condition (VEC) for the Subject Property, the soil and groundwater plumes appear to be stabilized beneath the site boundaries with low potential for migrating to the Subject Property. However, based on the proposed change in land use of the Subject Property (from commercial office and associated parking areas to a more sensitive use such as residential), this represents a REC and Stantec recommends limited soil vapor testing in the areas of proposed buildings intended for human occupancy. The results of the soil vapor testing will be used to evaluate if potential vapor encroachment conditions exist, and whether engineering controls (such as a vapor barrier) are warranted for the proposed redevelopment of the Subject Property for residential purposes.

- A nearby site listed under Gallium Arsenide Pilot/Conexant Systems Inc./Rockwell – Newbury Park/Skyworks Solutions Inc./Rockwell International located at 2427/2421 West Hillcrest Drive, approximately 787 feet west northwest at higher elevation, is listed in the SWRCB's Geotracker database as an active cleanup site. Formerly owned by Rockwell as a semiconductor fabrications facility, the site is now owned by Skyworks. The results of soil investigations conducted at the site indicate that volatile organic compounds (VOC) impacted soil exists in the Central Plant Area (former underground storage tank [UST] wells) between Buildings 886 and 887, and north of the northwestern portion of Building 886. Shallow groundwater is impacted and is currently being treated through a French drain system that prevents flooding of the basement of Building 887. While this site represents a potential VEC to the Subject Property, the site is under active remediation and the soil and groundwater plumes appear to be stabilized beneath the site boundaries with low potential for migrating to the Subject Property. However, based on the proposed change in land use of the Subject Property (from commercial office and associated parking areas to a more sensitive use such as residential), this is considered a REC and Stantec recommends limited soil vapor testing in the areas of proposed buildings intended for human occupancy. The results of the soil vapor testing will be used to evaluate if potential vapor encroachment conditions exist, and whether engineering controls (such as a vapor barrier) are warranted for the proposed redevelopment of the Subject Property for residential purposes.
- Historical records indicate that the Subject Property was utilized for agricultural purposes in the 1950s and 1960s. Based on historical agricultural use, pesticides and/or herbicides may have been utilized on the Subject Property and near-surface soils may have at one time contained these compounds. While the Subject Property has been subsequently developed, based on the proposed change in land use of the Subject Property (from commercial office and associated parking areas to a more sensitive use such as residential), this is considered a REC and Stantec recommends that a shallow soil assessment be performed to evaluate whether residual pesticides or heavy metals associated with historical herbicide applications are present above regulatory screening levels.

The following items of note were identified during this Phase I ESA:



**PHASE I ENVIRONMENTAL SITE ASSESSMENT
AMGEN BUILDING 34 – 2150 WEST HILLCREST DRIVE
THOUSAND OAKS, CALIFORNIA 91320**

Summary

March 3, 2022

- The Subject Property named “Amgen PS 10” is listed in the CA CIWQS database as having a stormwater construction permit with an effective date of 01/11/2002 and a termination date of 08/24/2002. No additional details are provided. Based on lack of reported releases, spills or violations, this does not represent a REC for the Subject Property.
- Several additional sites in the vicinity of the Subject Property have had unauthorized releases to soil and groundwater that have included petroleum hydrocarbons and chlorinated solvents. Per ASTM 2600-15, these unauthorized releases fall within the defined search radius and meet the definition of a potential VEC. Based on having releases in proximity to the Subject Property, these sites represent RECs. However, based on the identification of responsible parties for these unauthorized releases, the apparent direction of groundwater flow and regulatory agency oversight provided by the County and the LARWQCB, it is Stantec’s opinion that these sites do not warrant further subsurface investigation at the Subject Property.

The preceding summary is intended for informational purposes only. Reading of the full body of this report is recommended.



**PHASE I ENVIRONMENTAL SITE ASSESSMENT
AMGEN BUILDING 34 – 2150 WEST HILLCREST DRIVE
THOUSAND OAKS, CALIFORNIA 91320**

Introduction
March 3, 2022

2.0 INTRODUCTION

The objective of this Phase I ESA was to perform AAI into the past ownership and uses of the Subject Property consistent with good commercial or customary practice as outlined by the ASTM in “Standard Practice for Environmental Site Assessments: Phase I Environmental Site Assessment Process”, Designation E 1527-13. “All Appropriate Inquiry” (AAI) is the process for evaluating a Subject Property’s environmental conditions for the purpose of qualifying for landowner liability protections under the Comprehensive Environmental Response, Compensation, and Liability Act (CERCLA) following final rule of Part 312 of Title 40, Code of Federal Regulations (40 CFR Part 312). The purpose of this Phase I ESA was to identify, to the extent feasible, adverse environmental conditions including recognized environmental conditions (“RECs”) of the Subject Property.

The ASTM E 1527-13 standard indicates that the purpose of the Phase I ESA is to identify RECs, including historical recognized environmental conditions (“HRECs”), and controlled recognized environmental conditions (“CRECs”) that may exist at a Subject Property. The term “recognized environmental conditions” means the presence or likely presence of any hazardous substances or petroleum products in, on, or at a Subject Property:

1. Due to any release to the environment;
2. Under conditions indicative of a release to the environment; or
3. Under conditions that pose a material threat of a future release to the environment.

ASTM defines a “HREC” as a REC that has occurred in connection with a Subject Property, but has been addressed to the satisfaction of the applicable regulatory authority and meets current unrestricted use criteria established by a regulatory authority, without subjecting the Subject Property to any required controls (e.g., Subject Property use restrictions, activity and use limitations, institutional controls, or engineering controls). Before calling the past release a HREC, the environmental professional (EP) must determine whether the past release is a REC when the current Phase I ESA is conducted (e.g., if there has been a change in the regulations). If the EP considers the past release to be a REC at the time the Phase I ESA is conducted, the condition shall be included in the conclusions section of the report as a REC.

ASTM defines a “CREC” as a REC resulting from a past release of hazardous substances or petroleum products that has been addressed to the satisfaction of the applicable regulatory authority (e.g., as evidenced by the issuance of a no further action letter or equivalent, or meeting risk-based criteria established by regulatory authority), but with hazardous substances or petroleum products allowed to remain in place subject to the implementation of required controls (e.g., Subject Property use restrictions, activity and use limitations, institutional controls, or engineering controls).

As defined by ASTM, RECs can include hazardous substances or petroleum products present under conditions in compliance with laws if that presence represents a material threat of future release. The presence of hazardous substances or petroleum products is, however, not a REC if that presence is a *de*



**PHASE I ENVIRONMENTAL SITE ASSESSMENT
AMGEN BUILDING 34 – 2150 WEST HILLCREST DRIVE
THOUSAND OAKS, CALIFORNIA 91320**

Introduction
March 3, 2022

minimis condition. *De minimis* conditions are minor occurrences of contamination that generally do not present a material risk to human health and would not likely be subject to enforcement action if brought to the attention of governmental agencies. ASTM also considers the potential for a business environmental risk (BER), defined as a risk which can have a material environmental or environmentally-driven impact on the business associated with the current or planned use of the Subject Property, not necessarily limited to those environmental issues required to be investigated by the ASTM standard. Consideration of BERs may involve addressing one or more ASTM non-scope considerations, to, or deletions from, the ASTM or AAI practice are described in Section 2.3.

This Phase I ESA was conducted in accordance with our proposal to Latigo dated January 6, 2022 and accepted by the Client on January 7, 2022. The scope of work conducted during this Phase I ESA consisted of a visual reconnaissance of the Subject Property, interviews with key individuals, and review of reasonably ascertainable documents. The scope of work did not include an assessment for environmental regulatory compliance of any facility ever operated at the Subject Property (past or present), or sampling and analyzing of environmental media. Stantec was not contracted to perform an independent evaluation of the purchase or lease price of the Subject Property and its relationship to current fair market value. The conclusions presented in this Phase I ESA report are professional opinions based on data described herein. The opinions are subject to the limitations described in Section 2.3.

ASTM E 1527-13 notes that the availability of record information varies from source to source. The User or Environmental Professional is not obligated to identify, obtain, or review every possible source that might exist with respect to a Subject Property. Instead, ASTM identifies record information that is reasonably ascertainable from standard sources. "Reasonably ascertainable" means:

1. Information that is publicly available;
2. Information that is obtainable from its source within reasonable time and cost constraints; and
3. Information that is practicably reviewable.

2.1 SUBJECT PROPERTY DESCRIPTION

The Subject Property is located at 2150 West Hillcrest Drive in Thousand Oaks, California, and is identified by APN 667-0-113-075 5965. The Subject Property encompasses approximately 8.22 acres of commercially developed land in Thousand Oaks, Ventura County, California. The Subject Property is comprised of one two-story former office building and two associated asphalt parking lots. Surrounding properties are primarily industrial and residential. A Subject Property location map is illustrated on Figure 1. A Subject Property map illustrating the main features of the Subject Property is provided as Figure 2. Photographs taken during the site reconnaissance visit are provided in Appendix A.

It is Stantec's understanding that Latigo plans to redevelop the Subject Property with residential buildings.



Introduction
March 3, 2022

2.2 SPECIAL TERMS, CONDITIONS, AND ADDITIONAL ASSUMPTIONS

Other than adherence to Client specific scope of work requirements, there were no special terms, conditions, or additional assumptions associated with this Phase I ESA.

2.3 EXCEPTIONS AND LIMITING CONDITIONS

This report documents work that was performed in accordance with generally accepted professional standards at the time and location in which the services were provided and given the schedule and budget constraints established by the client. No other representations, warranties, or guarantees are made concerning the accuracy or completeness of the data or conclusions contained within this report, including no assurance that this work has uncovered all potential and actual liabilities and conditions associated with the Subject Property.

This report provides an evaluation of selected environmental conditions associated with the Subject Property that was assessed at the time the work was conducted and is based on information obtained by and/or provided to Stantec at that time. There are no assurances regarding the accuracy and completeness of this information. All information received from the client or third parties in the preparation of this report has been assumed by Stantec to be correct. Stantec assumes no responsibility for any deficiency or inaccuracy in information received from others.

Conclusions made within this report consist of Stantec's professional opinion as of the time of the writing of this report and are based solely on the scope of work described in the report, the limited data available, and the results of the work. They are not a certification of the Subject Property's environmental condition.

The client did not provide or contract Stantec to provide recorded title records or search results for environmental liens or activity and use limitations encumbering the Subject Property or in connection with the Subject Property. Stantec did not obtain historical records that document the Subject Property history in 5-year intervals, and this resulted in data gaps. Although this represents data gaps, these data gaps are not considered to impact the EPs ability to identify RECs unless stated as such. Based on the information obtained during the course of this ESA and general knowledge of development at and near the Subject Property, the absence of this information did not affect the ability of the Environmental Professionals to identify RECs, HRECs, CRECs, or *de minimis* conditions.

This report relates solely to the specific project for which Stantec was retained and the stated purpose for which this report was prepared and shall not be used or relied upon by client for any variation or extension of this project, any other project, or any other purpose.

This report has been prepared for the exclusive use of the client identified herein and any use of or reliance on this report by any third party is prohibited, except as may be consented to in writing by Stantec or as required by law. The provision of any such consent is at Stantec's sole and unfettered discretion and will only be authorized pursuant to the conditions of Stantec's standard form reliance letter.



**PHASE I ENVIRONMENTAL SITE ASSESSMENT
AMGEN BUILDING 34 – 2150 WEST HILLCREST DRIVE
THOUSAND OAKS, CALIFORNIA 91320**

Introduction
March 3, 2022

Stantec assumes no responsibility for losses, damages, liabilities, or claims, howsoever arising, from third party use of this report.

Project Specific limiting conditions are provided in Section 2.2.

The locations of any utilities, buildings and structures, and Subject Property boundaries illustrated in or described within this report, if any, including pole lines, conduits, water mains, sewers and other surface or sub-surface utilities and structures, are not guaranteed. Before starting site work, the exact location of all such utilities and structures must be confirmed by the client and the party performing the work, and Stantec assumes no liability resulting from damage to such utilities and structures.

The conclusions are based on the conditions encountered at the Subject Property by Stantec at the time the work was conducted. Accordingly, additional studies and actions may be required.

As the purpose of this report is to identify Subject Property conditions which may pose an environmental risk; the identification of non-environmental risks to structures or people on the Subject Property is beyond the scope of this assessment.

The findings, observations, and conclusions expressed by Stantec in this report are not an opinion concerning the compliance of any past or present owner or operator of the Subject Property which is the subject of this report with any Federal, state, provincial or local law or regulation.

This report presents professional opinions and findings of a scientific and technical nature. It does not and shall not be construed to offer a legal opinion or representations as to the requirements of, nor compliance with, environmental laws, rules, regulations, or policies of Federal, state, provincial or local governmental agencies. It is recommended that issues raised by the report should be reviewed for the client by its legal counsel.

Stantec specifically disclaims any responsibility to update the conclusions in this report if new or different information later becomes available or if the conditions or activities on the Subject Property subsequently change.

2.4 PERSONNEL QUALIFICATIONS

This Phase I ESA was conducted by, or under the supervision of, an individual that meets the ASTM definition of an EP. The credentials of the EP and other key Stantec personnel involved in conducting this Phase I ESA are provided in Appendix B.



**PHASE I ENVIRONMENTAL SITE ASSESSMENT
AMGEN BUILDING 34 – 2150 WEST HILLCREST DRIVE
THOUSAND OAKS, CALIFORNIA 91320**

User-Provided Information
March 3, 2022

3.0 USER-PROVIDED INFORMATION

ASTM E 1527-13 describes responsibilities of the User to complete certain tasks in connection with the performance of “All Appropriate Inquiries” into the Subject Property. The ASTM standard requires that the Environmental Professional request information from the User on the results of those tasks because that information can assist in the identification of RECs, CRECs, HRECs, or *de minimis* conditions in connection with the Subject Property. Towards that end, Stantec requested that the User provide the following documents and information:

Description of Information	Provided (Yes / No)	Description and/or Key Findings
User Questionnaire and/or Interview	Yes	No environmental concerns were described in the User Questionnaire.
Environmental Liens or Activity Use Limitations	No	None reported.
Previous Environmental Permits or Reports Provided by User	Yes	The client provided Stantec with the <i>Final Phase I Environmental Site Assessment Report</i> , prepared by Stantec and dated June 21, 2016. Details are provided below.
Purpose of the Phase I ESA	Yes	Environmental due diligence in support of potential residential development.

Pertinent User provided information is included in Appendix C.

Final Phase I Environmental Site Assessment Report, June 21, 2016

The following items of note in connection with this assessment are provided:

- A small leak of compressor oil was observed on the floor surface directly adjacent to the compressor during the site visit on May 10, 2016. The spill of compressor oil (estimated to be less than one half pint or less) occurred on an oil resistant floor surface (free of any cracks or damage) and was confirmed by Amgen Facilities Management Personnel (Mr. John Newport) to have been cleaned up on the same day (Tuesday, May 10, 2016) as Stantec’s site inspection. Based on the cleanup of the small spill, no further action is warranted at this time;
- The Subject Property receives sanitary wastewater from properties to the north (i.e., the Amgen Campus across West Hillcrest Drive) that flows in a southerly direction in the east portion of the Subject Property. Several manholes exist for access to the sanitary sewer system and flow equipment associated with the gauging and monitoring of the flow was observed towards the southeast corner of the Subject Property. The equipment used to monitor the flow of sanitary wastewater is an integral part of the Subject Property that is operated and maintained on a continuous basis. The sanitary sewer system and monitoring



**PHASE I ENVIRONMENTAL SITE ASSESSMENT
AMGEN BUILDING 34 – 2150 WEST HILLCREST DRIVE
THOUSAND OAKS, CALIFORNIA 91320**

User-Provided Information
March 3, 2022

equipment is an item of note, but not considered to represent a REC, HREC, or de minimis condition; and

- No wells were identified on the Subject Property at the time of the site visit on May 10, 2016. However, a small concrete “disc” of concrete was observed towards the northwest corner of the building and entrance area. It is Stantec’s opinion that the concrete “disc” is a former groundwater monitoring well associated with the USA Petroleum Service Station that was a former open case assessment and remediation site located at the southeast intersection of Rancho Conejo Boulevard and West Hillcrest Drive. However, a review of records on Geotracker did not identify a well that may have been installed on the Subject Property that was related to the USA Petroleum Site. The Site received regulatory agency case closure status from the regulatory agency on September 17, 2012.

This assessment has revealed no evidence of RECs in connection with the Subject Property except for the following:

- Several sites in the vicinity of the Subject Property have had unauthorized releases to soil and groundwater that have included petroleum hydrocarbons and chlorinated solvents. Per ASTM 2600-15 (Standard Guide for Vapor Encroachment Screening on Property Involved with Real Estate Transactions), the unauthorized release from these sites falls within the defined search radius and meets the definition of a potential VEC. Due to the proximity of these release sites to the Subject Property, these sites represent RECs. However, based on the identification of responsible parties for these unauthorized releases, the apparent direction of groundwater flow and regulatory agency oversight provided by the VCEHD and the LARWQCB, it is Stantec’s opinion that these sites do not warrant further investigation at this time.



Records Review
March 3, 2022

4.0 RECORDS REVIEW

The objective of consulting historical sources of information is to develop the history of the Subject Property and surrounding area and evaluate if past uses may have resulted in RECs. Physical setting records are evaluated to determine if the physical setting may have contributed to adverse environmental conditions in connection with the Subject Property. During the review of historical records, Stantec attempted to identify uses of the Subject Property from the present to the first developed use of the Subject Property. Stantec's research included the reasonably ascertainable and useful records described in this section.

4.1 PHYSICAL SETTING

A summary of the physical setting of the Subject Property is provided below with additional details in the following subsections:

4.1.1 Subject Property Topography and Surface Water Flow

The Subject Property elevation is approximately 639 feet above mean sea level (amsl) with general topographic gradient to the south southeast (EDR, 2022). Based on the topography, surface water on the Subject Property is expected to flow to the southeast.

4.1.2 Soil and Bedrock Data

Based on the USDA NRCS Web Soil Survey Data (<https://websoilsurvey.nrcs.usda.gov/app/HomePage.htm>) the Subject Property soils are classified as:

- Cropley clay, which has 0 to 2 percent slopes, is moderately well drained, and has a parent material of alluvium derived from calcareous shale. A typical soil profile contains clay (0-28 inches), silty clay loam (28-40 inches), and silt loam (40-60 inches).
- Huerhuero very fine sandy loam, which has 5 to 9 percent slopes, is moderately well drained with very high runoff, and has a parent material of alluvium derived from sedimentary rock. A typical soil profile contains very fine sandy loam (0-15 inches), clay (15-29 inches), and stratified sandy loam to clay loam (29-57 inches).
- Huerhuero very fine sandy loam, which has 9 to 15 percent slopes, is moderately well drained with very high runoff, and has a parent material of alluvium derived from sedimentary rock. A typical soil profile contains very fine sandy loam (0-15 inches), clay (15-29 inches), and stratified sandy loam to clay loam (29-57 inches).

4.1.3 Estimated Groundwater Depth and Gradient

According to information obtained from the State Water Resources Control Board (SWRCB) online database (Geotracker) for a site located adjacent to the northwest, groundwater is encountered between



**PHASE I ENVIRONMENTAL SITE ASSESSMENT
AMGEN BUILDING 34 – 2150 WEST HILLCREST DRIVE
THOUSAND OAKS, CALIFORNIA 91320**

Records Review
March 3, 2022

approximately 15 and 20 feet below ground surface (bgs) with a groundwater flow direction most frequently to the west (County of Ventura, 2012). Site-specific groundwater flow direction and depth can only be determined by conducting site-specific testing, which Stantec has not conducted.

4.1.4 Regional and Subject Property Geology

The Subject Property is located within the north portion of the Transverse Range Geomorphic Province of Southern California. Based on a review of the Geological Map of the Newbury Park 7.5-Minute Quadrangle, Southern California, 1:24,000 Scale by R.F. Yerkes and R. H. Campbell (1997), the Subject Property is located on Quaternary (Holocene) Alluvium deposits that are comprised of unconsolidated clay, sand, and gravel in stream beds and valley fill; locally includes colluvium, slopewash, and talus. The alluvium deposits are underlain by the Tertiary (Middle Miocene) Conejo Volcanics (of the Topanga Group), which are comprised of andesitic to basaltic flows, volcanic breccia and agglomerates up to 1,800 meters thick.

Based on a review of reported soil conditions encountered during drilling, soil sampling and well installation activities at the adjoining “Palisades Gas and Wash” (USA Station # 817, located at 518 Rancho Conejo Boulevard) by Stratus Environmental and documented in a report dated September 19, 2011, Stratus reported subsurface soil encountered during drilling predominately consists of very weathered and dense, decomposed volcanic tuffs and welded rhyolitic flows from near surface to the total depth explored, approximately 30 feet. Sands were well-graded, fine- to coarse-grained and generally reddish brown to dark brown, black and white.

According to California Department of Conservation’s (DOC) Earthquake Zone Map ([Department of Conservation Map Server \(ca.gov\)](http://www.ca.gov/conservation)), the Subject Property is not located within an Alquist-Priolo (AP) Earthquake Fault Zone boundary. The closest fault zone is located approximately four miles to the north of the Subject Property.

4.1.5 Regional and Subject Property Hydrogeology

The Subject Property is underlain by the Conejo Valley Groundwater Basin in southern Ventura County. The basin is bound by divides created by surface drainages, which drain to the west toward Conejo Creek. Surface elevations range from 300 to 2,300 feet amsl, and average annual rainfall is between 13 and 17 inches. The major water-bearing units of the basin are comprised of Quaternary alluvium, and Miocene age Modelo, Topanga, and Conejo Formations. Quaternary alluvium reaches up to 60 feet in thickness in the Thousand Oaks/Newbury Park area. Modelo Formation consists of marine sandstone and shale, and is up to 6,500 feet thick overlaying the Topanga and Conejo Formations. The Topanga Formation generally consists of sandstone, shale and conglomerate, while the Conejo Formation generally consists of volcanic tuff, debris and basaltic flow, and breccia that can reach up to 13,000 feet in thickness. Due to the high porosity of the basalt, these units allow for the majority of groundwater flow through the basin. Wells within the basin can yield between 50 and 1,000 gallons per minute (gpm). Basin recharge is mainly through rainfall and surface water percolation into Conejo Creek and associated



**PHASE I ENVIRONMENTAL SITE ASSESSMENT
AMGEN BUILDING 34 – 2150 WEST HILLCREST DRIVE
THOUSAND OAKS, CALIFORNIA 91320**

Records Review
March 3, 2022

tributaries ([Bulletin 118 Update 2003 - Basin Reports \(formerly known as Basin Descriptions\) - Bulletin 118 Update 2003 - Basin Report 4_010 - California Natural Resources Agency Open Data](#)).

According to information obtained from the State Water Resources Control Board (SWRCB) online database (Geotracker) for a site located adjacent to the northwest, groundwater is encountered between approximately 15 and 20 feet below ground surface (bgs) with a groundwater flow direction most frequently to the west (County of Ventura, 2012).

4.2 FEDERAL, STATE AND TRIBAL ENVIRONMENTAL RECORDS

A regulatory agency database search report was obtained from EDR, a third-party environmental database search firm. A complete copy of the database search report, including the date the report was prepared, the date the information was last updated, and the definition of databases searched, is provided in Appendix D.

Stantec evaluated the information listed within the database relative to potential impact to the Subject Property, assessing the potential for impacts based in part on the physical setting. As part of this process, inferences have been made regarding the likely groundwater flow direction at or near the Subject Property. As described in 4.1.1, the inferred shallow groundwater flow direction is most frequently to the west. Observations about the Subject Property and surrounding properties made during the Subject Property reconnaissance are provided in more detail in Section 5.

4.2.1 Listings for Subject Property

The Subject Property named “Amgen PS 10” is listed in the CA CIWQS database as having a stormwater construction permit with an effective date of 01/11/2002 and a termination date of 08/24/2002. No additional details are provided. Based on lack of reported releases, spills or violations, this does not represent a REC for the Subject Property.

4.2.2 Listings for Nearby Sites with Potential to Impact Subject Property

Stantec assessed data presented in the environmental agency database search report to evaluate the potential for conditions on adjacent and nearby sites to pose a REC, CREC, or HREC for the Subject Property. The evaluation included an opinion of the potential for contamination by hazardous substances or petroleum products to migrate to the Subject Property from a nearby Subject Property, including by vapor migration or encroachment (i.e., potential for a VEC).

Based on this evaluation, the following individual facilities were identified as the most likely potential sources of impact to the Subject Property. The basis for why (or why not) each of the following listed databases creates a REC for the Subject Property is also provided.



**PHASE I ENVIRONMENTAL SITE ASSESSMENT
AMGEN BUILDING 34 – 2150 WEST HILLCREST DRIVE
THOUSAND OAKS, CALIFORNIA 91320**

Records Review
March 3, 2022

Listed Facility Name/Address	Database Listing	Distance/Direction from Subject Property	REC? (YES / NO)
Unocal #4943/Rancho Conejo Mobil 518 Rancho Conejo Blvd. Newbury Park, CA	CA LUST, CA Cortese, CA SWEEPS UST, CA HIST UST, CA CERS HAZ WASTE, CA CERS TANKS, CA VENTURA CO. BWT, CA HAZNET, CA HIST CORTESE, CA CERS, CA HWTS	0.006-0.014 mile/34-73 feet northwest at higher elevation	No
The “Unocal #4943” site is listed as a LUST cleanup site with a release of gasoline into groundwater, reported 11/23/1988. Abatement included excavation and treatment, and the case received closure status on 3/31/1998. The “Rancho Conejo Mobil” site is listed in the SWRCB’s Geotracker website as a LUST cleanup site on four separate occasions. The first occurred in 1992 with a status of “Leak being confirmed”; no additional details are provided. The second release is reported as waste oil, motor, hydraulic, and lubricating fluids in soil, with a case closure date of 6/10/1996. The third release is gasoline in soil, with a case closure date of 11/28/2001. The fourth release is reported as gasoline in groundwater with a case closure date of 09/19/2012. Site characterization was conducted and determined that contaminants in soil or groundwater did not represent risk to human health. Due to the proximity and elevation to the Subject Property, this site represents a potential VEC; however, based on case closure status and dates, this site does not represent a REC for the Subject Property.			
Tesoro Sierra Properties LLC #68174/USA Gasoline #68174/Tesoro (Speedway) 68174/USA Petroleum Corporation/Tesoro West Coast Company LLC No. 68174/Tesoro (USA) 68174 (WRR 6216)/USA #68174 518 Rancho Conejo Blvd. Newbury Park, CA	RCRA NonGen/NLR, CA UST, FINDS, EDR HIST AUTO, RCRA-SQG, ECHO	0.014 mile/73 feet northwest at higher elevation	No
The site is listed as a fuel station between 1972 and 2014, with USTs reported onsite and as a hazardous waste generator. As stated above, this site received case closure status for unauthorized releases in 2012, and therefore does not represent a REC for the Subject Property.			
7-Eleven #33162/Cories Union Service/7-Eleven Inc #33162 609 Rancho Conejo Blvd. Thousand Oaks, CA	RCRA NonGen/NLR, EDR Hist Auto, CA UST, CA CERS HAZ WASTE, CA CERS TANKS, CA VENTURA CO. BWT, CA CERS	0.030 mile/159 feet west northwest at higher elevation	No
The site is listed as an historic automotive facility from at least 1970 to 1983, and also as a hazardous waste generator since at least 2002. The site operates as a fuel station with at least one UST. Between 2013 and 2020, the site received multiple permit-related violations, all of which were returned to compliance. Due to lack of reported releases or spills, this site does not represent a REC for the Subject Property.			



**PHASE I ENVIRONMENTAL SITE ASSESSMENT
AMGEN BUILDING 34 – 2150 WEST HILLCREST DRIVE
THOUSAND OAKS, CALIFORNIA 91320**

Records Review
March 3, 2022

Listed Facility Name/Address	Database Listing	Distance/Direction from Subject Property	REC? (YES / NO)
Semtech Corporation/Former Semtech Facility Remediation System 652 Mitchell Road Newbury Park, CA	CA HIST UST, RCRA-LQG, CA LUST, CA CPS-SLIC, CA UST, CA SWEEPS UST, CA FID UST, ICIS, FINDS, ECHO, CA HIST CORTESE, CA CIWQS, CA CERS, CA CERS HAZ WASTE, CA VENTURA CO. BWT, CA WDR	0.121 mile/639 feet northwest at higher elevation	Yes
The site is listed as a LUST cleanup site on the SWRCB's Geotracker database. The status is listed as "Open – Site Assessment as of 12/26/2000." Contaminants are listed as freon, nitrate, other inorganic/salt, tetrachloroethylene (PCE), and trichloroethylene (TCE) in groundwater, soil, and soil vapor. According to a 2021 groundwater monitoring report prepared by Stantec, the site is currently being remediated per remediation and work plan approved by the LARWQB in 2017. Remediation includes groundwater extraction, ex-situ groundwater treatment, in-situ chemical oxidation treatment, and soil vapor extraction (Stantec, 2022). While the nature of the release constitutes a potential VEC for the Subject Property, the soil and groundwater plumes appear to be stabilized beneath the site boundaries with low potential for migrating to the Subject Property. However, based on the proposed change in land use of the Subject Property (from commercial office and associated parking areas to a more sensitive use such as residential), Stantec recommends limited soil vapor testing in the areas of proposed buildings intended for human occupancy. The results of the soil vapor testing will be used to evaluate if potential vapor encroachment conditions exist, and whether engineering controls (such as a vapor barrier) are warranted for the proposed redevelopment of the Subject Property for residential purposes.			
Newbury Cleaners 2092-F Newbury Road Newbury Park, CA	RCRA-SQG, CA HAZNET, CA HWTS	0.137 mile/724 feet south southwest at higher elevation	No
The site is listed as a drycleaners and small quantity generator of hazardous waste since at least 1987. No violations, spills or releases are reported. Due to lack of reported releases, spills or violations, and groundwater flow direction to the Subject Property, this site does not represent a REC for the Subject Property.			
Gallium Arsenide Pilot/Conexant Systems Inc./Rockwell – Newbury Park/Skyworks Solutions Inc./Rockwell International 2427/2421 West Hillcrest Drive Newbury Park, CA	CA HIST UST, CA EMI, CA NPDES, CA CIWQS, CA CERS, CA UST, CA ENVIROSTOR, CA AST, CA CERS HAZ WASTE, CA SWEEPS UST, CA CERS TANKS, CA FID UST, RCRA-LQG, CA CPS-SLIC, FINDS, ECHO, CA WDS	0.149 mile/787 feet west northwest at higher elevation	Yes
The site is listed in the SWRCB's Geotracker database as an active cleanup site. Formerly owned by Rockwell as a semiconductor fabrications facility, the site is now owned by Skyworks. The results of			



**PHASE I ENVIRONMENTAL SITE ASSESSMENT
AMGEN BUILDING 34 – 2150 WEST HILLCREST DRIVE
THOUSAND OAKS, CALIFORNIA 91320**

Records Review
March 3, 2022

Listed Facility Name/Address	Database Listing	Distance/Direction from Subject Property	REC? (YES / NO)
<p>soil investigations conducted at the site indicate that VOC impacted soil exists in the Central Plant Area (former UST wells) between buildings 886 and 887, and north of the northwestern portion of Building 886. Shallow groundwater is impacted and is currently being treated through a French drain system that prevents flooding of the basement of Building 887. While this site represents a potential VEC to the Subject Property, the site is under active remediation and the soil and groundwater plumes appear to be stabilized beneath the site boundaries with low potential for migrating to the Subject Property. However, based on the proposed change in land use of the Subject Property (from commercial office and associated parking areas to a more sensitive use such as residential), Stantec recommends limited soil vapor testing in the areas of proposed buildings intended for human occupancy. The results of the soil vapor testing will be used to evaluate if potential vapor encroachment conditions exist, and whether engineering controls (such as a vapor barrier) are warranted for the proposed redevelopment of the Subject Property for residential purposes.</p>			

Several sites in the vicinity of the Subject Property have had unauthorized releases to soil and groundwater that have included petroleum hydrocarbons and chlorinated solvents. Per ASTM 2600-15, these unauthorized releases fall within the defined search radius and meets the definition of a potential VEC. Based on having releases in proximity to the Subject Property, these sites represent RECs. However, based on the identification of responsible parties for these unauthorized releases, the apparent direction of groundwater flow and regulatory agency oversight provided by the County and the LARWQCB, it is Stantec's opinion that these sites do not warrant further subsurface investigation at the Subject Property.

The remaining listings in the database search report provided in Appendix D do not constitute a potential REC for the Subject Property.

4.3 LOCAL/REGIONAL ENVIRONMENTAL RECORDS

Stantec contacted the following sources to obtain information pertaining to Subject Property use and/or indications of RECs in connection with the Subject Property:

4.3.1 Local Environmental Department

Agency Name Contact Information	Finding
<p>Custodian of Records Ventura County Environmental Health Division 800 S. Victoria Avenue Ventura, CA 93009 Via email: EHDRecordSearchRequest@ventura.org</p>	<p>A written request subject to the Freedom of Information Act (FOIA) was submitted to the Ventura County Environmental Health Division to review their files regarding the Subject Property. The information requested included file information regarding permits, hazardous materials, waste, complaints, violations, underground or aboveground storage tanks (ASTs), remedial action, and</p>



**PHASE I ENVIRONMENTAL SITE ASSESSMENT
AMGEN BUILDING 34 – 2150 WEST HILLCREST DRIVE
THOUSAND OAKS, CALIFORNIA 91320**

Records Review
March 3, 2022

Agency Name Contact Information	Finding
<p>January 20, 2022</p>	<p>case closure documentation, or any records that indicate environmental concern at the Subject Property.</p> <p>On February 1, 2022, the agency responded with records for the Subject Property via an online search database. No records were identified in the database regarding the Subject Property.</p>
<p>Custodian of Records Department of Toxic Substances Control (DTSC) Via email: ChatsworthFileRoom@dtsc.ca.gov</p> <p>January 20, 2022</p>	<p>A written request subject to the FOIA was submitted to Chatsworth Regional Office of the DTSC to review their files regarding the Subject Property. The information requested included file information regarding permits, hazardous materials, waste, complaints, violations, underground or aboveground storage tanks, remedial action, and case closure documentation, or any records that indicate environmental concern at the Subject Property.</p> <p>On January 27, 2022, the agency responded with no records for the Subject Property.</p>
<p>Custodian of Records Los Angeles Regional Water Quality Control Board Via email: rb4-publicrecords@waterboards.ca.gov</p> <p>January 20, 2022</p>	<p>A written request subject to the FOIA was submitted to the LARWQCB to review their files regarding the Subject Property. The information requested included file information regarding permits, hazardous materials, waste, complaints, violations, underground or aboveground storage tanks, remedial action, and case closure documentation, or any records that indicate environmental concern at the Subject Property.</p> <p>On January 26, 2022, the agency responded with records for the Subject Property via an online search database. No records were identified in the database regarding the Subject Property.</p>
<p>Custodian of Records County of Ventura Building and Safety Department Via online: Building and Safety Public Records Search Request (vcrma.org)</p> <p>January 20, 2022</p>	<p>A written request subject to the FOIA was submitted to the County of Ventura Building and Safety Department to review their files regarding the Subject Property. The information requested included file information regarding permits, hazardous materials, waste, complaints, violations, underground or aboveground storage tanks, remedial action, and case closure documentation, or any records that indicate environmental concern at the Subject Property.</p> <p>On January 24, 2022, the agency responded with no records for the Subject Property.</p>



**PHASE I ENVIRONMENTAL SITE ASSESSMENT
AMGEN BUILDING 34 – 2150 WEST HILLCREST DRIVE
THOUSAND OAKS, CALIFORNIA 91320**

Records Review
March 3, 2022

Agency Name Contact Information	Finding
Custodian of Records City of Thousand Oaks Via online: Records Request Thousand Oaks, CA (toaks.org) January 20, 2022	A written request subject to the FOIA was submitted to the City of Thousand Oaks to review their files regarding the Subject Property. The information requested included file information regarding permits, hazardous materials, waste, complaints, violations, underground or aboveground storage tanks, remedial action, and case closure documentation, or any records that indicate environmental concern at the Subject Property. On February 3, 2022, the agency responded with permit and inspection records for the Subject Property. No open code violations were reported for the Subject Property.

4.3.2 Fire Department

Agency Name Contact Information	Finding
Custodian of Records Ventura County Fire Department Via online: Fire Prevention Bureau Public Records Request – Ventura County Fire Department (vcfd.org) January 20, 2022	A written request subject to the FOIA was submitted to the Ventura County Fire Department to review their files regarding the Subject Property. The information requested included file information regarding permits, hazardous materials, waste, complaints, violations, underground or aboveground storage tanks, remedial action, and case closure documentation, or any records that indicate environmental concern at the Subject Property. On January 24, 2022, the agency responded with no records for the Subject Property.

4.4 HISTORICAL RECORDS REVIEW

4.4.1 Land Title Records/Deeds

Land title records, deeds, environmental liens, and activity and use limitation documentation was not provided by the User, and public records were not searched by Stantec.

4.4.2 Aerial Photographs

Stantec reviewed historical aerial photographs provided by EDR. The general type of activity on a Subject Property and land use changes can often be discerned from the type and layout of structures visible in the photographs. However, specific elements of a facility's operation usually cannot be discerned from aerial photographs alone.



**PHASE I ENVIRONMENTAL SITE ASSESSMENT
AMGEN BUILDING 34 – 2150 WEST HILLCREST DRIVE
THOUSAND OAKS, CALIFORNIA 91320**

Records Review
March 3, 2022

The following table summarizes Stantec’s observations of the reviewed historical aerial photographs.

Year	Scale	Observations, Subject Property and Adjoining Properties
1937	1=500'	The Subject Property appears to be undeveloped land bound to the east by a road. A drainage appears to border the southern corner of the Subject Property. The vicinity generally appears vacant with a small area of agricultural land to the southeast.
1947	1=500'	The Subject Property appears similar to the 1937 photograph. Agricultural land increases throughout the vicinity. Several residential structures are also depicted in the vicinity.
1953	1=500'	The Subject Property and vicinity appear similar to the 1947 photograph.
1959	1=500'	The Subject Property appears agricultural in use. A drainage appears to transect the Subject Property through the southern corner. The vicinity is generally agricultural with several residential, commercial and industrial structures throughout.
1967	1=500'	The Subject Property appears to be developed in the southern portion with several structures. Surrounding land appears largely cleared for development. Commercial/industrial structures and the development of new roads are depicted throughout the vicinity.
1978	1=500'	The Subject Property appears vacant. Commercial/industrial development has largely increased throughout the vicinity adjacent to the north, as well as residential housing to the east and south. The 101 Freeway appears adjacent to the south.
1985	1=500'	The Subject Property appears developed with its present-day building and parking lot configuration. The vicinity is densely developed with commercial, industrial and residential structures.
1989	1=500'	The Subject Property and vicinity appear similar to the 1985 photograph.
1994	1=500'	The Subject Property and vicinity appear similar to the 1989 photograph.
2002	1=500'	The Subject Property and vicinity appear similar to the 1994 photograph.
2005	1=500'	The Subject Property and vicinity appear similar to the 2002 aerial photograph, with the exception of an additional parking lot in the southern portion of the Subject Property.
2009	1=500'	The Subject Property and vicinity appear similar to the 2005 photograph.



**PHASE I ENVIRONMENTAL SITE ASSESSMENT
AMGEN BUILDING 34 – 2150 WEST HILLCREST DRIVE
THOUSAND OAKS, CALIFORNIA 91320**

Records Review
March 3, 2022

Year	Scale	Observations, Subject Property and Adjoining Properties
2012	1=500'	The Subject Property and vicinity appear similar to the 2009 photograph.
2016	1=500'	The Subject Property and vicinity appear similar to the 2012 photograph.

Source: The EDR Aerial Photo Decade Package

4.4.3 City Directories

Stantec retained a third party to research available reverse city directories for the Subject Property, in approximately five-year intervals. The Subject Property is listed in the directory between 1985 and 2004; occupants are listed as Thousand Oaks City Hall, Thousand Oaks Utilities Department, and Hewlett Packard. Properties within the vicinity are generally industrial, automotive, and residential. The City Directory is presented in Appendix E.

4.4.4 Historical Fire Insurance Maps

Fire insurance maps were developed for use by insurance companies to depict facilities, properties, and their uses for many locations throughout the United States. These maps provide information on the history of prior land use and are useful in assessing whether there may be potential environmental contamination on or near the Subject Property. These maps, which have been periodically updated since the late 19th century, often provide valuable insight into historical Subject Property uses.

Stantec requested fire insurance maps from EDR; the Sanborn® Map Search Report indicating “no coverage” is presented in Appendix E.

4.4.5 Historical Topographic Maps

Stantec reviewed historical USGS 7.5-Minute Topographic Map of the Newbury Park, California Quadrangle (scale 1:24,000), the historical USGS 15-Minute Topographic Map of the Triunfo Pass, California Quadrangle (scale 1: 50,000), the historical USGS 15-Minute Topographic Map of the Triunfo Pass, California Quadrangles (scale 1: 62,500), and the historical USGS 30-Minute Topographic Map of the Camulos, California Quadrangle (scale 1:125,000) to help identify past Subject Property usage and areas of potential environmental concern. Copies of the historical maps are provided in Appendix E. The following table summarizes the maps reviewed and our observations.

Year	Scale	Observations, Subject Property and Adjoining Properties
1900	1:62,500	The Subject Property appears vacant. A creek is depicted adjacent to the south running east to west. Several structures and roads are depicted to the south.
1903	1:125,000	
1921	1:62,500	
1943	1:62,500	



**PHASE I ENVIRONMENTAL SITE ASSESSMENT
AMGEN BUILDING 34 – 2150 WEST HILLCREST DRIVE
THOUSAND OAKS, CALIFORNIA 91320**

Records Review
March 3, 2022

Year	Scale	Observations, Subject Property and Adjoining Properties
1943 1947 1950 1951	1:62,500 1:50,000 1:24,000 1:24,000	The Subject Property appears similar to the 1943 map. The vicinity to south depicts additional roads, structures, and scattered agricultural fields to the south and west.
1967	1:24,000	The Subject Property appears to be developed with ten structures and bordered on the south by the 101 Freeway offramp. Urban development is depicted to the south and north.
2012 2015 2018	1:24,000 1:24,000 1:24,000	No structures are depicted on the map.

Source: The EDR Historical Topographic Map Report

4.4.6 Other Historical Sources

The California Department of Conservation Geologic Energy Management Division (CalGEM, formerly, the Division of Oil, Gas, and Geothermal Resources [DOGGR]) website (<https://www.conservation.ca.gov/calgem/Pages/WellFinder.aspx>) was searched to identify the potential existence of oil and gas production wells within the vicinity of the Subject Property. No oil or gas wells were located within the immediate vicinity of the Subject Property. The closest well, Mex Cal Oil and Refining Company Well No.1, is located approximately 1,500 feet north of the Subject Property. In 1931 the Well No. 1 was proposed to be drilled No additional drilling records are provided and the well is listed as an idle, dry hole. No records of spills, leaks, or violations were reported; therefore, this well is not considered a REC for the Subject Property. Records are provided in Appendix E.



**PHASE I ENVIRONMENTAL SITE ASSESSMENT
AMGEN BUILDING 34 – 2150 WEST HILLCREST DRIVE
THOUSAND OAKS, CALIFORNIA 91320**

Site Reconnaissance
March 3, 2022

5.0 SITE RECONNAISSANCE

A visit to the Subject Property and its vicinity was conducted by Emily Medler (Stantec) on January 18, 2022. Access to the Subject Property was provided by public roadways. Stantec was unaccompanied during the Subject Property visit. Figure 2 provides information about the Subject Property and adjoining properties and the location of potential areas of environmental concern. Photographs collected during the Subject Property visit are included in Appendix A.

5.1 SITE RECONNAISSANCE METHODOLOGY

The site reconnaissance focused on observation of current conditions and observable indications of past uses and conditions of the Subject Property that may indicate the presence of RECs. The reconnaissance of the Subject Property was conducted on foot and Stantec utilized the following methodology to observe the Subject Property:

- Traverse the outer Subject Property boundary.
- Traverse transects across the Subject Property.
- Traverse the periphery of all structures on the Subject Property.
- Visually observe accessible interior areas expected to be used by occupants or the public, maintenance and repair areas, utility areas, and a representative sample of occupied spaces.

Weather conditions during the visit to the Subject Property were clear and sunny. There were no weather-related Subject Property access restrictions encountered during the reconnaissance visit.

5.2 GENERAL DESCRIPTION

Subject Property and Area Description:	The Subject Property is currently a decommissioned office and conference room space, located near the intersection of Hillcrest Drive and Rancho Conejo Boulevard. Types of uses in the vicinity of the Subject Property include residential and industrial.
Subject Property Operations:	Existing operations of the Subject Property are decommissioned office and conference room spaces. No active operations occur at the Subject Property.
Structures, Roads, Other Improvements:	The Subject Property is composed of one, two-story building, and two adjacent parking lots. Two security gates were found at the two entrances and exits to the Subject Property.
Subject Property Size (acres):	8.22 acres
Estimated % of Subject Property Covered by Buildings and/or Pavement:	The Subject Property is covered with paved surfaces and minimal ornamental landscaping; approximately 60% of the Subject Property is covered by buildings.



**PHASE I ENVIRONMENTAL SITE ASSESSMENT
AMGEN BUILDING 34 – 2150 WEST HILLCREST DRIVE
THOUSAND OAKS, CALIFORNIA 91320**

Site Reconnaissance
March 3, 2022

Observed Current Subject Property Use/Operations:	Decommissioned office and conference room spaces
Observed Evidence of Past Subject Property Use(s):	None
Sewage Disposal Method (and age):	City of Thousand Oaks Public Works Department
Potable Water Source:	Calleguas Municipal Water District
Electric Utility:	Southern California Edison

5.3 HAZARDOUS SUBSTANCES AND PETROLEUM PRODUCTS

The following table summarizes Stantec's observations during the Subject Property reconnaissance.

Observations	Description/Location
Hazardous Substances and Petroleum Products as Defined by CERCLA 42 U.S.C. § 9601(14):	None observed.
Drums (≥ 5 gallons):	None observed.
Strong, Pungent, or Noxious Odors:	None observed.
Pools of Liquid:	None observed.
Unidentified Substance Containers:	None observed.
PCB-Containing Equipment:	None observed.
Other Observed Evidence of Hazardous Substances or Petroleum Products:	None observed.

5.4 INTERIOR OBSERVATIONS

During the Subject Property reconnaissance, no buildings were observed on the Subject Property and interior observations could not be made. Stantec identified the following information during the interview or records review portions of the assessment:

Observations	Description
Heating/Cooling Method:	Heating and cooling methods appear to be provided by a heating ventilation and air conditioning unit. No previous methods were reported or identified.
Surface Stains or Corrosion:	Minor surface staining (<1 square foot) observed in the 2 nd story Mechanical Room, near a floor drain.



**PHASE I ENVIRONMENTAL SITE ASSESSMENT
AMGEN BUILDING 34 – 2150 WEST HILLCREST DRIVE
THOUSAND OAKS, CALIFORNIA 91320**

Site Reconnaissance
March 3, 2022

Observations	Description
Floor Drains and Sumps:	Small floor drains observed in restroom facilities; two small floor drains observed in the 2 nd story Mechanical Room for discharge points from mechanical equipment (potentially boilers)
Other Interior Observations:	None observed.

5.5 EXTERIOR OBSERVATIONS

Stantec made the following observations during the site reconnaissance of exterior areas of the Subject Property and/or identified the following information during the interview or records review portions of the assessment:

Observations	Description
On-site Pits, Ponds, or Lagoons:	None observed. The Subject Property is located approximately 400 feet north of a stormwater channel (South Bend Arroyo Conejo).
Stained Soil or Pavement:	None observed.
Stressed Vegetation:	None observed.
Waste Streams and Waste Collection Areas:	None observed.
Solid Waste Disposal:	None observed.
Potential Areas of Fill Placement:	None observed.
Wastewater:	No exterior wastewater discharge was observed.
Stormwater:	Based on the topography of existing surface conditions, surface water flows south of the Subject Property into the adjacent stormwater channel (South Bend Arroyo Conejo).
Wells:	No wells were observed.
Septic Systems:	No visible evidence of the existence of a septic system was observed.
Other Exterior Observations:	None.

5.6 UNDERGROUND STORAGE TANKS/STRUCTURES

Existing USTs:	No visible evidence (fill pipes, vent pipes, dispensers, surface patches), which would indicate the presence of USTs, was discovered during the site reconnaissance.
Former USTs:	No visible evidence (fill pipes, vent pipes, dispensers, surface patches), reports, or other evidence of the former presence of USTs was discovered during this Phase I ESA.
Other Underground Structures:	None observed.



**PHASE I ENVIRONMENTAL SITE ASSESSMENT
AMGEN BUILDING 34 – 2150 WEST HILLCREST DRIVE
THOUSAND OAKS, CALIFORNIA 91320**

Site Reconnaissance
March 3, 2022

5.7 ABOVEGROUND STORAGE TANKS

Existing ASTs:	No visible evidence (fill pipes, vent pipes, dispensers, surface stains), which would indicate the presence of ASTs, was discovered during the site reconnaissance.
Former ASTs:	No visible evidence (fill pipes, vent pipes, dispensers, surface stains), reports, or other evidence of the former presence of ASTs was discovered during this Phase I ESA.

5.8 ADJOINING PROPERTIES

5.8.1 Current Uses of Adjoining Properties

As viewed from the Subject Property and/or from public rights-of-way, Stantec made the following observations about use and activities on adjoining properties:

NORTH	Amgen Pharmaceuticals, Thousand Oaks Campus
SOUTH	Rancho Conejo Boulevard and Chevron Gas Station
EAST	South Bend Arroyo Conejo channel and U.S. Highway 101
WEST	Casa Oaks Apartment Complex

5.8.2 Observed Evidence of Past Uses of Adjoining Properties

Observations of adjoining properties providing indications of past use and activities, if any, are described below.

NORTH	None observed.
EAST	None observed.
SOUTH	None observed.
WEST	None observed.

5.8.3 Pits, Ponds or Lagoons on Adjoining Properties

As viewed from the Subject Property and/or from public rights-of-way, Stantec made the following observations about the presence of pits, ponds and lagoons on adjoining properties:

NORTH	None observed.
EAST	None observed.
SOUTH	None observed.
WEST	None observed.



**PHASE I ENVIRONMENTAL SITE ASSESSMENT
AMGEN BUILDING 34 – 2150 WEST HILLCREST DRIVE
THOUSAND OAKS, CALIFORNIA 91320**

Site Reconnaissance
March 3, 2022

5.9 OBSERVED PHYSICAL SETTING

Topography of the Subject Property and Surrounding Area:	The Subject Property is located at an elevation of approximately 639 feet amsl. Based on the topography of the existing surface conditions, surface water flows south of the Subject Property into the adjacent stormwater drainage (South Bend Arroyo Conejo).
---	---



**PHASE I ENVIRONMENTAL SITE ASSESSMENT
AMGEN BUILDING 34 – 2150 WEST HILLCREST DRIVE
THOUSAND OAKS, CALIFORNIA 91320**

Interviews
March 3, 2022

6.0 INTERVIEWS

Stantec did not conduct interviews as part of this assessment.



Evaluation
March 3, 2022

7.0 EVALUATION

This section provides a summary overview of or Findings, Opinions, and Conclusions.

7.1 FINDINGS AND OPINIONS

Information gathered from interviews, reviews of existing data review, and a Subject Property inspection was evaluated to determine if RECs are present in connection with the Subject Property. Based on this information, Stantec identified the following RECs in connection with the Subject Property as a part of this assessment and developed the following opinions.

Finding 1: Two nearby sites are listed as active/open cleanup sites with contaminants released into soil, soil vapor, and groundwater. The sites are actively under remediation. While the nature of the releases constitutes potential VECs for the Subject Property, the soil and groundwater plumes at the sites appear to be stabilized beneath the site boundaries with low potential for migrating to the Subject Property. However, based on the proposed change in land use of the Subject Property (from commercial office and associated parking areas to a more sensitive use such as residential), this represents a REC for the Subject Property.

Opinion 1: Stantec recommends limited soil vapor testing in the areas of proposed buildings intended for human occupancy at the Subject Property. The results of the soil vapor testing will be used to evaluate if potential vapor encroachment conditions exist, and whether engineering controls (such as a vapor barrier) are warranted for the proposed redevelopment of the Subject Property for residential purposes.

Finding 2: Historical records indicate that the Subject Property was utilized for agricultural purposes in the 1950s and 1960s. Based on historical agricultural use, pesticides and/or herbicides may have been utilized on the Subject Property and near-surface soils may have at one time contained these compounds. While the Subject Property has been subsequently developed, based on the proposed change in land use of the Subject Property (from commercial office and associated parking areas to a more sensitive use such as residential), this is considered a REC.

Opinion 2: Stantec recommends that a shallow soil assessment be performed to evaluate whether residual pesticides or heavy metals associated with historical herbicide applications are present above regulatory screening levels.

7.2 DATA GAPS

The federal AAI final rule [40 CFR 312.10(a)] and ASTM E 1527-13 identify a “data gap” as the lack or inability to obtain information required by the standards and practices of the rule despite good faith efforts by the Environmental Professional or the User.

Any data gaps resulting from the Phase I ESA described in this report are listed and discussed below.



**PHASE I ENVIRONMENTAL SITE ASSESSMENT
AMGEN BUILDING 34 – 2150 WEST HILLCREST DRIVE
THOUSAND OAKS, CALIFORNIA 91320**

Evaluation
March 3, 2022

Gap	Discussion
Deletions or Exceptions from Scope of Work Referenced in Section 1.4:	None.
Weather-Related Restrictions to Site Reconnaissance:	None.
Facility Access Restrictions to Site Reconnaissance:	None.
Other Site Reconnaissance Restrictions:	None.
Data Gaps from Environmental Records Review:	None.
Data Gaps from Historical Records Review:	None.
Data Gaps from Interviews:	None.
Other Data Gaps:	None.

7.3 CONCLUSIONS

We have performed a Phase I ESA in conformance with the scope and limitations of ASTM Practice E 1527-13 of the Amgen Building 34 – 2150 West Hillcrest Drive, Thousand Oaks, California, or the “Subject Property”. Any exceptions to, or deletions from, this practice are described in the Data Gaps section of this report. This assessment has revealed **the following evidence of RECs** in connection with the Subject Property.

- A nearby site listed under Semtech Corporation/Former Semtech Facility Remediation System located at 652 Mitchell Road and approximately 639 feet northwest at higher elevation is listed as a cleanup site on the SWRCB’s Geotracker database. The status is listed as “Open – Site Assessment as of 12/26/2000.” Contaminants are listed as freon, nitrate, other inorganic/salt, PCE, and TCE in groundwater, soil, and soil vapor. According to a 2021 groundwater monitoring report prepared by Stantec, the site is currently being remediated per remediation and work plan approved by the LARWQCB in 2017. Remediation includes groundwater extraction, ex-situ groundwater treatment, in-situ chemical oxidation treatment, and soil vapor extraction (Stantec, 2022). While the nature of the release constitutes a potential VEC for the Subject Property, the soil and groundwater plumes appear to be stabilized beneath the site boundaries with low potential for migrating to the Subject Property. However, based on the proposed change in land use of the Subject Property (from commercial office and associated parking areas to a more sensitive use such as residential), this represents a REC and Stantec recommends limited soil vapor testing in the areas of proposed buildings intended for human occupancy. The results of the soil vapor testing will be used to evaluate if potential vapor encroachment conditions exist, and whether engineering controls (such as a vapor barrier) are warranted for the proposed redevelopment of the Subject Property for residential purposes.



**PHASE I ENVIRONMENTAL SITE ASSESSMENT
AMGEN BUILDING 34 – 2150 WEST HILLCREST DRIVE
THOUSAND OAKS, CALIFORNIA 91320**

Evaluation
March 3, 2022

- A nearby site listed under Gallium Arsenide Pilot/Conexant Systems Inc./Rockwell – Newbury Park/Skyworks Solutions Inc./Rockwell International located at 2427/2421 West Hillcrest Drive, approximately 787 feet west northwest at higher elevation, is listed in the SWRCB's Geotracker database as an active cleanup site. Formerly owned by Rockwell as a semiconductor fabrications facility, the site is now owned by Skyworks. The results of soil investigations conducted at the site indicate that VOC impacted soil exists in the Central Plant Area (former underground storage tank UST wells) between Buildings 886 and 887, and north of the northwestern portion of Building 886. Shallow groundwater is impacted and is currently being treated through a French drain system that prevents flooding of the basement of Building 887. While this site represents a potential VEC to the Subject Property, the site is under active remediation and the soil and groundwater plumes appear to be stabilized beneath the site boundaries with low potential for migrating to the Subject Property. However, based on the proposed change in land use of the Subject Property (from commercial office and associated parking areas to a more sensitive use such as residential), this is considered a REC and Stantec recommends limited soil vapor testing in the areas of proposed buildings intended for human occupancy. The results of the soil vapor testing will be used to evaluate if potential vapor encroachment conditions exist, and whether engineering controls (such as a vapor barrier) are warranted for the proposed redevelopment of the Subject Property for residential purposes.
- Historical records indicate that the Subject Property was utilized for agricultural purposes in the 1950s and 1960s. Based on historical agricultural use, pesticides and/or herbicides may have been utilized on the Subject Property and near-surface soils may have at one time contained these compounds. While the Subject Property has been subsequently developed, based on the proposed change in land use of the Subject Property (from commercial office and associated parking areas to a more sensitive use such as residential), this is considered a REC and Stantec recommends that a shallow soil assessment be performed to evaluate whether residual pesticides or heavy metals associated with historical herbicide applications are present above regulatory screening levels.

The following items of note were identified during this Phase I ESA:

- The Subject Property named "Amgen PS 10" is listed in the CA CIWQS database as having a stormwater construction permit with an effective date of 01/11/2002 and a termination date of 08/24/2002. No additional details are provided. Based on lack of reported releases, spills or violations, this does not represent a REC for the Subject Property.
- Several additional sites in the vicinity of the Subject Property have had unauthorized releases to soil and groundwater that have included petroleum hydrocarbons and chlorinated solvents. Per ASTM 2600-15, these unauthorized releases fall within the defined search radius and meet the definition of a potential VEC. Based on having releases in proximity to the Subject Property, these sites represent RECs. However, based on the identification of responsible parties for these unauthorized releases, the apparent direction of groundwater flow and regulatory agency oversight provided by the County and the LARWQCB, it is Stantec's opinion that these sites do not warrant further subsurface investigation at the Subject Property.



**PHASE I ENVIRONMENTAL SITE ASSESSMENT
AMGEN BUILDING 34 – 2150 WEST HILLCREST DRIVE
THOUSAND OAKS, CALIFORNIA 91320**

Evaluation
March 3, 2022

The preceding summary is intended for informational purposes only. Reading of the full body of this report is recommended.



**PHASE I ENVIRONMENTAL SITE ASSESSMENT
AMGEN BUILDING 34 – 2150 WEST HILLCREST DRIVE
THOUSAND OAKS, CALIFORNIA 91320**

References
March 3, 2022

8.0 REFERENCES

ASTM International, 2015. *Standard Guide for Vapor Encroachment Screening on Subject Property Involved in Real Estate Transactions*, Designation E 2600-15.

ASTM International, 2013. *Standard Practice for Environmental Site Assessments: Phase I Environmental Site Assessment Process*, Designation: E 1527-13.

County of Ventura Resource Management Agency, 2012. *Remedial Action Completion Certification, Former USA Petroleum Service Station No. 817, 518 Rancho Conejo Boulevard, Newbury Park, California*. September 17.

Environmental Data Resources (EDR), 2022. *EDR Radius Map Report*, Inquiry Number 6826038.2s. January 20.

_____, *Certified Sanborn Map Report*, Inquiry Number 6826038.2s. January 20.

_____, *Historical Topographic Map Report*, Inquiry Number 6826038.2s. January 20.

_____, *Aerial Photo Decade Package*, Inquiry Number 6826038.2s. January 20.

_____, *City Directory Abstract*, Inquiry Number 6826038.2s. January 20.

Haley & Aldrich, Inc., 2019. *Interim Remedial Action Plan, Skyworks Solutions, Inc., 2427 West Hillcrest Drive, Newbury Park, California 91320*. November 25.

Stantec, 2022. *Semiannual Groundwater Monitoring Report, Second Half 2021, 652 Mitchell Road, Newbury Park, California*. January 14.

Stratus Environmental, Inc., 2011. *Well Installation and Groundwater Monitoring Report, Second Half 2011, Palisades Gas and Wash (Former USA Facility No. 817), 518 Rancho Conejo Boulevard, Newbury Park, California*. September 19.

United States Environmental Protection Agency (EPA), 2005. *All Appropriate Inquiry Final Rule*.

U.S. Department of the Interior, U.S. Geological Survey, Preliminary Geological Map of the Newbury Park Quadrangle, Southern California, R. F. Yerkes & R. H. Campbell, 1997.

Websites:

[Bulletin 118 Update 2003 - Basin Reports \(formerly known as Basin Descriptions\) - Bulletin 118 Update 2003 - Basin Report 4 010 - California Natural Resources Agency Open Data](#)

<http://Geotracker.swrcb.ca.gov/>



**PHASE I ENVIRONMENTAL SITE ASSESSMENT
AMGEN BUILDING 34 – 2150 WEST HILLCREST DRIVE
THOUSAND OAKS, CALIFORNIA 91320**

References
March 3, 2022

<https://www.conservation.ca.gov/calgem/Pages/WellFinder.aspx>

www.envirostor.dtsc.ca.gov

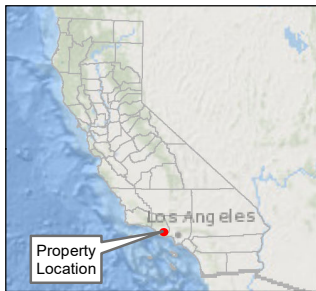
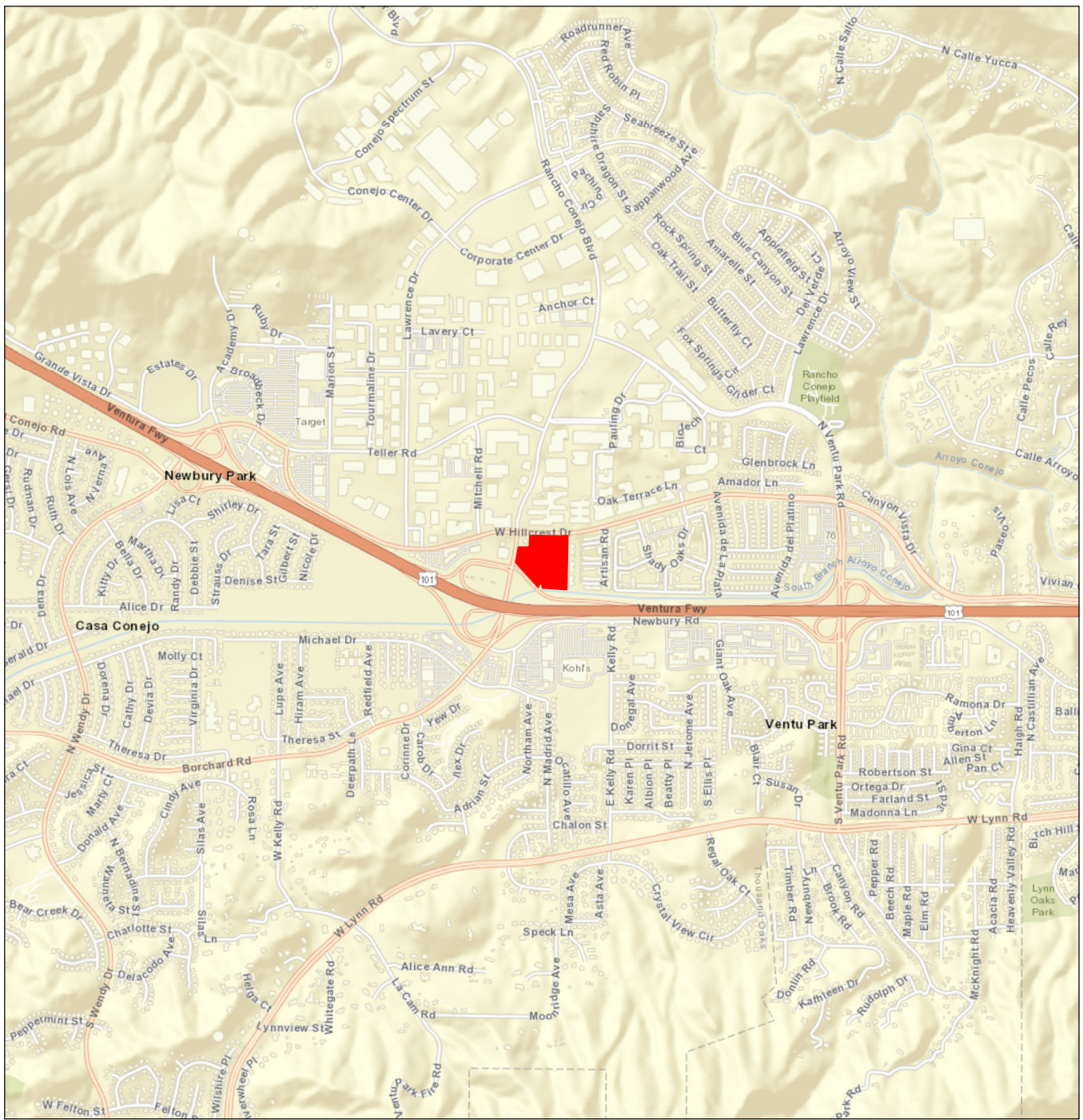
<https://websoilsurvey.nrcs.usda.gov/app/HomePage.htm>

[Department of Conservation Map Server \(ca.gov\)](#)

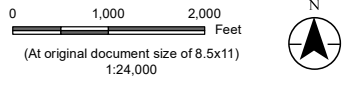


FIGURES





 Property Location



Project Location
 2150 West Hillcrest Drive
 Thousand Oaks, CA 91320

Prepared by DL on 2022-01-25
 TR by SET on 2022-01-25
 IR by JA on 2022-01-25

Client/Project 2042632400

The Latigo Group, LLC
 Phase 1 Environmental Site Assessment

Figure No.
 1


Title
 Property Location

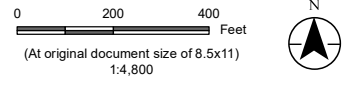
- Notes**
1. Coordinate System: NAD 1983 StatePlane California V FIPS 0405 Feet
 2. Data Sources: Stantec 2022
 3. Background: Sources: Esri, GEBCO, NOAA, National Geographic, Garmin, HERE, Geonames.org, and other contributors
 - Sources: Esri, HERE, Garmin, USGS, Intermap, INCREMENT P, NRCan, Esri Japan, METI, Esri China (Hong Kong), Esri Korea, Esri (Thailand), NGCC, (c) OpenStreetMap contributors, and the GIS User Community
 - Esri, Garmin, GEBCO, NOAA NGDC, and other contributors

V:\16581\Active\2042632400_Ampgen\Building\34103_data\figs\Figure1_PropertyLocationMap_01252022.mxd Revised: 2022-01-25 By: Dalaw

Disclaimer: This document has been prepared based on information provided by others as cited in the Notes section. Stantec has not verified the accuracy and/or completeness of this information and shall not be responsible for any errors or omissions which may be incorporated herein as a result. Stantec assumes no responsibility for data supplied in electronic format, and the recipient accepts full responsibility for verifying the accuracy and completeness of the data.



 **Approximate Property Boundary**



Project Location
 2150 West Hillcrest Drive
 Thousand Oaks, CA 91320

Prepared by DL on 2022-01-25
TR by SET on 2022-01-25
IR by JA on 2022-01-25

Client/Project 2042632400

The Latigo Group, LLC
Phase 1 Environmental Site Assessment

Figure No.
2

Title
Property Vicinity

- Notes**
1. Coordinate System: NAD 1983 StatePlane California V FIPS 0405 Feet
 2. Data Sources: Stantec 2022.
 3. Background: © 2022 Microsoft Corporation © 2022 Maxar ©CNES (2022) Distribution Airbus DS

V:\1858\Active\2042632400_AmgenBuilding34103_data\gis\Figure2_PropertyVicinityMap_01252022.mxd Revised: 2022-01-25 By: Dalaw

Disclaimer: This document has been prepared based on information provided by others as cited in the Notes section. Stantec has not verified the accuracy and/or completeness of this information and shall not be responsible for any errors or omissions which may be incorporated herein as a result. Stantec assumes no responsibility for data supplied in electronic format, and the recipient accepts full responsibility for verifying the accuracy and completeness of the data.

PHASE I ENVIRONMENTAL SITE ASSESSMENT
AMGEN BUILDING 34 – 2150 WEST HILLCREST DRIVE
THOUSAND OAKS, CALIFORNIA 91320

APPENDICES





**PHASE I ENVIRONMENTAL SITE ASSESSMENT
AMGEN BUILDING 34 – 2150 WEST HILLCREST DRIVE
THOUSAND OAKS, CALIFORNIA 91320**

Appendix A Photographs of the Subject Property and Vicinity
March 3, 2022

Appendix A Photographs of the Subject Property and Vicinity



<p>Client: The Latigo Group</p>	<p>Project: 2150 Hillcrest Drive Phase I ESA</p>
<p>Site Name: Amgen Building 34</p>	<p>Site Location: Thousand Oaks, CA 91320</p>
<p>Photograph ID: 1</p>	
<p>Direction: Northwest</p>	
<p>Survey Date: 1/18/2022</p>	
<p>Comments: View of the Subject Property from the southeast corner on the adjacent parking lot.</p>	
<p>Photograph ID: 2</p>	
<p>Direction: Northwest</p>	
<p>Survey Date: 1/18/2022</p>	
<p>Comments: View of the eastern side of the Subject Property and loading dock area from the parking lot.</p>	<p>2150 Hillcrest Avenue - Latigo Outside 18 Jan 2022, 10:02:10</p>

<p>Client: The Latigo Group</p>	<p>Project: 2150 Hillcrest Drive Phase I ESA</p>
<p>Site Name: Amgen Building 34</p>	<p>Site Location: Thousand Oaks, CA 91320</p>
<p>Photograph ID: 3</p>	
<p>Direction: Southeast</p>	
<p>Survey Date: 1/18/2022</p>	
<p>Comments: View of the northern exterior of the Subject Property near Hillcrest Drive. Photograph was taken from the smaller parking lot.</p>	
<p>Photograph ID: 4</p>	
<p>Direction: South</p>	
<p>Survey Date: 1/18/2022</p>	
<p>Comments: View of the main entrance to the Subject Property (western side), from the south. Ornamental landscaping can be seen surrounding the entrance.</p>	


Client: The Latigo Group	Project: 2150 Hillcrest Drive Phase I ESA
Site Name: Amgen Building 34	Site Location: Thousand Oaks, CA 91320

Photograph ID: 5

Direction: Northeast

Survey Date: 1/18/2022

Comments: View from within the Subject Property on the 1st Floor. One of the many decommissioned office spaces is currently being utilized for storage.




Photograph ID: 6

Direction: West

Survey Date: 1/18/2022

Comments: View of additional decommissioned office spaces being utilized as storage within the Subject Property.



Client: The Latigo Group	Project: 2150 Hillcrest Drive Phase I ESA
Site Name: Amgen Building 34	Site Location: Thousand Oaks, CA 91320

Photograph ID: 7
Direction: Southwest
Survey Date: 1/18/2022



Comments: View of the adjacent South Bend Arroyo Conejo from the southern parking lot of the Subject Property.



Photograph ID: 8
Direction: West
Survey Date: 1/18/2022



Comments: View of the 2nd Floor Mechanical Room from within the Subject Property. The roof is accessible via the ladder shown in this photograph.




Client: The Latigo Group	Project: 2150 Hillcrest Drive Phase I ESA
Site Name: Amgen Building 34	Site Location: Thousand Oaks, CA 91320

Photograph ID: 9

Direction: East/Southeast

Survey Date: 1/18/2022

Comments: View of the 1st Floor Mechanical Room. Within the Subject Property.




Photograph ID: 10

Direction: East

Survey Date: 1/18/2022

Comments: View of the 1st Floor Electrical Room from within the Subject Property.



**PHASE I ENVIRONMENTAL SITE ASSESSMENT
AMGEN BUILDING 34 – 2150 WEST HILLCREST DRIVE
THOUSAND OAKS, CALIFORNIA 91320**

Appendix B Stantec Resumes
March 3, 2022

Appendix B STANTEC RESUMES



Jennifer is a California Certified Site Surveillance Technician (CSST) and Radon Measurement Specialist with more than ten years of environmental consulting experience. Her experience includes asbestos surveys, lead-based paint surveys, sampling for polychlorinated biphenyls (PCBs) in caulk and sealants, radon sampling, Phase I environmental site assessments, hazardous materials assessments, and personal noise dosimetry.

EDUCATION

MA, Ecopsychology, Viridis Graduate Institute, Ojai, California, 2017

BA, Physical Anthropology, University of California, Santa Barbara, Santa Barbara, California, 2008

CERTIFICATIONS & TRAINING

Certified Site Surveillance Technician, State of California Division of Occupational Safety and Health, Los Angeles, California, 2017

Radon Measurement Specialist, National Radon Safety Board, Thousand Oaks, California, 2017

State of Hawaii Asbestos Certification, Thousand Oaks, California, 2017

CPR and First Aid Certification, American Red Cross, Thousand Oaks, California, 2017

40-Hr HAZWOPER, OSHA, Temecula, California, 2015

Metrolink Contractor Safety Railroad Training, Metrolink, Pico Rivera, California, 2014

10-Hr Industrial Safety Training, OSHA, Ventura, California, 2014

SELECTED PROJECT EXPERIENCE

Asbestos and Lead Surveys, California and Hawaii
Ms. Alvarado assisted with several asbestos and lead surveys for several multi-story buildings for a confidential health care client. The surveys included exterior and interior sampling, mapping, and reporting. Additionally, inventories of hazardous materials were taken, including potential mercury and PCB-containing materials.

Asbestos and Lead Surveys, Westlake, Thousand Oaks, Long Beach, and Los Angeles, California
Ms. Alvarado assisted with asbestos and lead surveys for several shopping centers for a confidential development client. The surveys included exterior and interior sampling, mapping, and reporting. Additionally, inventories of hazardous materials were taken, including potential mercury and PCB-containing materials.

Asbestos and Lead Surveys, Los Angeles, California
Ms. Alvarado assisted with asbestos and lead surveys for several large multi-story buildings for a confidential laboratory client. The surveys included exterior and interior sampling, mapping, and reporting. Additionally, inventories of hazardous materials were taken, including potential mercury and PCB-containing materials.

Asbestos Surveys, Throughout United States
Ms. Alvarado assisted with and managed asbestos surveys and reporting for many large multi-story buildings for a confidential retail client at various locations throughout California and United States. The surveys included exterior and interior sampling, mapping, and reporting.

Radon Surveys, Simi Valley, California
Ms. Alvarado conducted radon assessments within one-story buildings for a confidential health care client, as well as prepared associated reporting.

Noise Dosimetry, Water Bottling Facility, Ontario, California (Environmental Scientist)
Ms. Alvarado assisted in a noise dosimetry at a water bottling facility to evaluate compliance with the United States, Occupational Health and Safety Administration (OSHA) PELs established for workplace noise exposure.

Phase I Environmental Site Assessments, Los Angeles, California
Ms. Alvarado performed Phase I ESAs throughout Los Angeles for a confidential healthcare client, including site reconnaissance, agency records review, and report preparation.

With more than 30 years of experience in environmental consulting, engineering, and construction fields, Steve has been involved with all aspects of regional and site-specific environmental investigations throughout the Southwestern United States, including CERCLA/SARA, RCRA, NEPA, and CEQA regulated projects. His experience includes remedial investigations/feasibility studies; risk assessments; soil, soil vapor, and groundwater assessments; indoor air quality; contaminant fate and transport determinations; and contaminant delineation and treatment or removal. Other activities include watershed and wetlands investigations; siting investigations; forensic chemical investigations; and investigations using various investigative techniques.

Steve has worked with a range of commercial and industrial client sectors, with focus on development and redevelopment related projects. He has conducted independent and peer review of documents for quality assurance/quality review requirements. QA/QC review is performed for a variety of client projects, including due diligence; soil, soil vapor, and groundwater assessments; compliance; O&M and remedial projects; and CEQA/NEPA projects. His experience with contaminants includes petroleum hydrocarbons; volatile organic compounds; semi-volatiles organics (including pesticides and PCBs); metals; radionuclides; and others. Steve has participated as an expert for the California Board of Geology for determination of pass point criteria for Professional Geologist, Certified Engineering Geologist, and Hydrogeologist certifications.

EDUCATION

BA, Architecture, University of North Carolina, Charlotte, North Carolina, 1979

MS, Geology, Arizona State University, Tempe, Arizona, 1988

8-Hour Health & Safety Annual Certification Update, OSHA, Los Angeles, California, 2016

8-Hour Supervisor's Certification, OSHA, Los Angeles, California, 1990

40-Hour Health & Safety Certification (29 CFR 1910.120), OSHA, Los Angeles, California, 1989

REGISTRATIONS

Registered Geologist #50057, State of Arizona

Certified Hydrogeologist #542, State of California

Certified Engineering Geologist #2000, State of California

Professional Geologist #6031, State of California

MEMBERSHIPS

Member, Association of Water Agencies of Ventura County

Steven Brady PG, CEG, CHG

Senior Principal

PROJECT EXPERIENCE

Aboveground and Underground Storage Tank Investigation

Underground Storage Tank Program Management for Major Oil Company Portfolios, Various Locations, California, Arizona, Nevada (Portfolio Manager)

Steve managed regional portfolios of site assessment and remediation projects at gasoline-dispensing facilities across the Southwestern United States. He was responsible for planning and implementing projects involving UST system closure, site assessment, remediation system design, construction management, operation-and-maintenance, and risk-based corrective action analysis. Tasks included collection of soil, soil vapor, and groundwater samples during assessments, UST removal activities, and after releases have been discovered, corrective action plan preparation, agency liaison, negotiations, and reporting, and remediation oversight. The sites were located in a variety of geologic terrains ranging from fractured bedrock to alluvium, and the depth to groundwater ranged from a few feet to several hundred feet. Contaminants typically included separate-phase hydrocarbons (SPH) and dissolved-phase motor fuel constituents. Remediation technologies used to clean up the various leaking UST sites included excavation, ozone sparging, air sparging, biosparging, soil vapor extraction, bioventing, groundwater pump-and-treat, dual phase extraction, high vacuum dual phase extraction, and above-ground bioreactors (to treat higher concentration liquid effluent).

Agriculture

Agriculture Site Assessment, Monitoring, and Remedial Activities*, Santa Barbara, California (Project Manager)

Steve oversaw the soil and groundwater site assessment, quarterly groundwater monitoring, and oversight of remedial activities at an agricultural site. The site encompasses more than 60 acres, with approximately 20 acres within the coastal zone of Santa Barbara. In addition to releases from pesticide and chemical storage areas, diesel boilers, and fuel tanks, large portions of the site consisted of undocumented landfills. An assessment of soil and groundwater was performed for the site, and the extent of both soil and groundwater contamination due to releases of fuels and chemicals was determined. Calculations of groundwater gradient and rates of contaminant flow in the subsurface were performed. Remedial action plans were developed and implemented to remove landfills from the site.

Agricultural Packing Plant SWPPP Development and Compliance Project* (Project Manager)

Steve was responsible for site facility audits to evaluate potential discharge locations, development of best management practices recommendations, and development of a Storm Water Pollution Prevention Plan for submission to the lead regulatory agency.

Airports & Aviation

John Wayne Airport Soils and Groundwater Investigation* (Project Geologist)

Steve conducted characterization, delineation, and remediation of hydrocarbon and volatile organic contaminated soils and groundwater at Orange County's John Wayne Airport. His duties included development of site-specific work plans and health and safety plans; permitting, drilling and sampling soil borings; installation of groundwater monitoring wells; installation, maintenance, and monitoring of a groundwater treatment system; compilation and analysis of analytical results; and preparation of monthly and quarterly reports.

Norton Air Force Base Remedial Investigation*, San Bernardino, California (Project Manager)

Steve served as project manager for a fast-track remedial investigation supporting RCRA closure of Norton Air Force Base NPL site in San Bernardino, California. Initial tasks consisted of assessment and demolition of two hazardous material storage facility areas at the Base. Part of the DRMO, these two storage facilities received all hazardous materials generated at the Base. A site-specific work plan, chemical data quality management plan, and health and safety plan were developed and approved by the U.S. Army Corps of Engineers, U.S. Air Force, and the California EPA. His field activities consisted of wipe sampling of facility surfaces prior to demolition, demolition and salvage of building materials, drilling 33 subsurface borings, and collecting concrete core, asphalt, and subsurface materials to assess conditions at the site. Demolition of the buildings was completed in one day and salvage operations were performed concurrent with the site assessment. A report was developed detailing activities and recommendations, and certification of closure was performed as a final task.

* denotes projects completed with other firms

Steven Brady PG, CEG, CHG

Senior Principal

March Air Force Base Site 17 Engineering Evaluation/Cost Analysis* (Deputy Project Manager)

Steve served as deputy project manager for an engineering evaluation/cost analysis (EE/CA) for remedial actions at March Air Force Base Site 17, an abandoned pool which was back filled with hazardous waste. His duties consisted of research, analysis, and generation of a report which includes development of scope and schedule for removal action objectives adhering to statutory limits for removal actions; identification and analysis of removal action alternatives, including effectiveness, implementability, and cost; comparative analysis of remedial alternatives; and recommendations for removal actions.

Edwards Air Force Base and Phillips Laboratory Closure* (Project Manager)

Steve managed an expedited remedial investigation under the Installation Restoration Program for closure of Edwards Air Force Base, Phillips Laboratory OU4, Sites 7 and 167, the 48 acre beryllium storage and test firing range for the Phillips Laboratory. Site 7 was used to stockpile beryllium-contaminated soils after explosions destroyed buildings on the Site. Site 167 received beryllium fallout from test firings of rocket engines. His duties included development of the work, sampling and analysis, and Health and Safety Plans, which were reviewed and approved by the U.S. Army, the U.S. Air Force, and the U.S. EPA.

March Air Force Base, Hawes Site Closure*, San Bernardino County, California (Project Manager)

Steve managed a remedial investigation under the Installation Restoration Program for closure and property transfer of March Air Force Base, Hawes Site in San Bernardino County, California. The Hawes Site consists of a former auxiliary airport and radio tower, and encompasses approximately 305 acres of federally endangered species habitat. Initial duties included an endangered species survey of the site, development of an endangered species conservation plan, and a geophysical survey of the site. The conservation plan was reviewed and approved by the U.S. Fish and Wildlife Service. Site specific work plans, sampling and analysis plans, and health and safety plans were then developed for the Site and approved by the U.S. Army Corps of Engineers, the U.S. Air Force, the U.S. EPA, the California EPA, and the Regional Water Quality Control Board. The planning documents detailed protection of endangered species and assessment of potential contamination and closure of fuel and waste oil USTs, removal of septic tanks and leach fields, removal of underground tanks, geophysical logging and closure of the onsite water supply well, removal of numerous utility vaults, demolition and removal of a storage building, removal of scrap and debris from the Site, and asbestos abatement of the bunker and bunker area.

Brownfield Investment Property Fast-Track Investigation*, Santa Monica, California (Project Manager)

Steve served as project manager for a fast-track investigation on a brownfield investment property that was formerly a portion of the original McDonnell Douglas Aircraft manufacturing facility in Santa Monica. Work plans were developed and approved by the client, property owner, and lender. Soil gas surveys and soil sampling assessments were performed to characterize the nature, levels, and potential sources of contamination at the site. The entire project was completed within three weeks and recommendations were provided to the client aimed at limiting future liability. Negotiation support was provided to assist in obtaining funding.

* denotes projects completed with other firms

Steven Brady PG, CEG, CHG

Senior Principal

Former Military/Aerospace Manufacturer Remedial Oversight* (Project Manager)

Steve performed remedial oversight at a former military/aerospace manufacturer in Santa Ana, California. Extensive quantities of chlorinated solvents, metals, and fuels were released into subsurface soils and groundwater by a past military/aerospace tenant. Numerous remedial actions have been performed at the site. A summary report was developed detailing the nature and levels of contamination in the soil and groundwater aquifers, a summary of the prior assessments and remedial activities performed at the site, an opinion regarding the extent of contamination in the subsurface and different water-bearing zones, and an opinion regarding the adequacy of the former tenants proposed assessment and remedial activities. Assistance with negotiations with the tenant and the Regional Water Quality Control Boards (RWQCB) regarding site remediation was provided.

Municipal Airports Fast-Track Compliance Audits and Evaluations, Various Locations (Project Manager)

Steve served as project manager for the fast-track compliance audits and historical evaluations of seven municipal airports in Southern California, Washington, and Pennsylvania. The project involved agency file and database research, historical document research, and site facility audits to determine compliance status with appropriate regulations, as well as generation of summary reports aimed at limiting future liability for the new operators at the airports.

Condition Assessments

Cave Creek Groundwater Mapping and Siting*, Arizona (Project Manager)

Steve conducted mapping and siting of multiple groundwater production wells in Arizona for an assured water supply for the City of Cave Creek and in support of a proposed golf course and country club development. Well locations were selected and logging and evaluation of test boring conducted to more than 1,000-foot BGS. Screen depths were selected for the wells and oversight of well construction was completed.

Seismograph Station Siting* (Project Manager)

Steve conducted siting of multiple seismograph station arrays to locate significant, active fault segments in Central and Southern California meeting specific lithological criteria. The seismograph arrays were designed to obtain near-field seismic effects. The project involved review of numerous geologic and geotechnical reports, evaluation of data from existing seismograph arrays, field mapping and site reconnaissance, contact with property owners to obtain lease permits, and generation of a report detailing conclusions and recommendations.

Pacific Palisades Landslide and Contamination Investigation*, Los Angeles, California (Project Manager)

Steve served as the project manager for the geohydrologic and environmental portions of an investigation to evaluate landslide potential and potential soil and groundwater contamination for a proposed force main line in the Pacific Palisades for the City of Los Angeles, Geotechnical Services Division. Numerous ancient and historic landslides occur in the Pacific Palisades, many of which have activated due to the presence of high groundwater. The study required review and compilation of prior geotechnical and environmental data; geologic field mapping and surveying; geotechnical and environmental drilling, sampling, and chemical and physical analysis of soil and groundwater; review of historical and site-specific oblique, vertical, and infrared aerial photographs; data compilation and analysis; determination of groundwater sources; and map and report preparation with evaluation of alternatives and recommendations.

Methane and Leachate Collection Systems Investigation* (Project Manager)

An investigation of the methane and leachate collection systems operational at a golf and country club, on the site of a former landfill in the Santa Monica Mountains, was performed. An extensive review of available landfill and facility construction and monitoring data was conducted, as well as research on documentation available from the RWQCB, the Department of Fish & Game, and the US Army Corps of Engineers. Site and facility audits were performed to evaluate the present condition of the methane, gas condensate, and leachate collection systems. Conclusions and opinions were provided to the client concerning the operation, maintenance, and adequacy of the collection systems. Mitigative measures were recommended to the client aimed at limiting offsite migration of methane and improving water quality downgradient from the landfill.

* denotes projects completed with other firms

Steven Brady PG, CEG, CHG

Senior Principal

UK and US Golf Course UST Compliance* (Project Manager)

Steve served as project manager for a compliance status summary of the underground storage tanks at 250 client-owned golf courses throughout the UK and US. The project involved review of tank data from the various courses and management/oversight of the development of a database that contained pertinent details including quantity of USTs and above ground storage tanks, installation dates, and other tank/tank appurtenance information. The database allowed for searches and sorting to determine compliance with the US-EPA UST compliance deadline.

Environmental Site Assessments Phase I, II, III

Phase I ESAs and Liability Evaluation, Confidential Client, Multiple Foundries, Southern California

Steve was part of the Stantec team that completed concurrent Phase I ESAs and an overall evaluation of potential pollution liability for multiple foundries. The projects were completed during a business purchase transaction whereby the properties and their associated environmental liability would become the responsibility of the new land owner. At the time of evaluation, the foundry sites were each in various stages of environmental assessment and remediation, and under regulatory oversight by the Los Angeles Regional Water Quality Control Board (LARWQCB). The liability evaluations consisted of assessing the potential remaining environmental assessment and remediation that may be required by the LARWQCB, and development of potential costs associated with obtaining regulatory closure. Potential future environmental liabilities associated with purchasing the impacting properties and the foundry business operations were included as they might pertain to the purchase of the business and its assets and liabilities. The projects were completed during the pre-transaction due diligence period by a team of Stantec professionals across multiple offices.

Healthcare and/or Environmental Site Assessment Phase I, II, III, Various Locations, California, Oregon, and Washington (Project Manager)

Steve managed numerous Phase I, Phase II, and remedial projects associated with property transfer and development for a major health care provider throughout California and the Pacific Northwest. Numerous specialized assessments have been conducted for various existing or planned hospitals, medical office buildings, and support facilities. These investigations have involved drilling and sampling of soil, soil vapor, and groundwater utilizing various techniques; installation and sampling of monitoring wells and calculated rates and direction of groundwater flow; location of contaminant sources; evaluation of facility usage, and risk assessments to document protection of human health for facility users and construction workers. Remediation of soil, soil vapor and groundwater have been performed, including underground storage tank removal, contaminated soil removal and treatment, and evaluation of best available technologies for remedial actions. Project support involved negotiations with regulatory agencies, legal counsel, and property owners.

Retail Tire Facility and/or Environmental Site Assessment Phase I, II, III (Project Manager)

Steve served as project manager for numerous combined Phase I and Phase II environmental site assessments, groundwater monitoring, remedial actions, and reporting projects for a major retail tire facility. Projects generally included assessing the extent of contamination associated with hydraulic lifts, USTs, and other activities associated with operating a tire replacement facility, as well as remediating the extent of assessed contamination and negotiating cleanup levels with the local enforcement agencies.

Multiple Combined Phase I and II ESAs (Project Manager)

Steve served as project manager for numerous combined Phase I and Phase II environmental site assessments, groundwater monitoring, remedial actions, and reporting projects for a major retail tire facility. Projects generally included assessing the extent of contamination associated with hydraulic lifts, USTs, and other activities associated with operating a tire replacement facility, as well as remediating the extent of assessed contamination and negotiating cleanup levels with the local enforcement agencies.

* denotes projects completed with other firms

Steven Brady PG, CEG, CHG

Senior Principal

Seven Oaks Dam Mitigation Property Environmental Assessment*, Redlands, California (Project Manager)

Steve served as the project manager for an environmental assessment of the 64-acre Seven Oaks Dam Mitigation property in the Santa Ana River Flood Channel, Redlands. The project consisted of a Phase I level site assessment and soil gas survey. The project involved research, historic air photo analysis, site reconnaissance and mapping, installation of soil gas monitoring wells, soil-gas sampling for volatile organics, data compilation and analysis, and preparation of a report detailing activities and conclusions.

Nike Site Environmental Assessment and Closure*, Puente Hills, California (Project Manager)

Steve served as the project manager for an environmental assessment aimed at gaining site closure for a 55-acre Nike Missile Battery located in the Puente Hills of Los Angeles County. The site consisted of three areas on two separated ridge tops; the administration area and launch area (also known as the Lower Site) were on one of the ridge tops, and the control area (also known as the Upper Site) was located on an adjacent ridge top. The Nike Site contained aboveground and underground storage tanks, a vehicle maintenance shop, underground missile storage and launch facilities, aboveground missile assembly, fueling, and testing facilities, surveillance facilities, barracks, and an underground network of tunnels. His duties consisted of research, negotiations with the Cal-EPA, development of Work Plans and Health and Safety Plans, geophysical and radiation surveys, drilling and sampling soil and bedrock, and sampling for asbestos containing building materials. Steve developed reports that detailed options and recommendations for property transfer of a complex military site.

Los Angeles and Ventura Counties Property Investigations and Transfers (Project Manager)

Steve served as project manager for commercial and industrial property transfers and litigation support in Los Angeles and Ventura Counties. Numerous specialized assessments have been conducted for various financial institutions. These investigations have involved drilling and sampling of soil and groundwater utilizing geoprobe, hydropunch, hollowstem auger, and other techniques; installation and sampling of monitoring wells and calculated rates and direction of groundwater flow; location of contaminant sources; and evaluation of facility usage, and risk assessments. Steve's team also performed the remediation of soils and groundwater which included underground storage tank removal, contaminated soil removal and treatment, and evaluation of best available technologies for remedial actions. Project support has involved negotiations with regulatory agencies, legal counsel, and property owners.

Telecommunication Property Site Assessment*, Santa Barbara, California (Project Manager)

Steve performed a subsurface soil and groundwater site assessment of a telecommunication property in Santa Barbara. Adjacent properties had released PCE and TCE into the subsurface soils and groundwater, but contamination at the site appeared disconnected from the larger plume originating offsite. A work plan and health and safety plan were developed and approved by the client and their corporate counsel. Multiple continuous-cored geoprobe borings were drilled and soil, soil vapor, and groundwater samples collected. Through analysis of the lithology, it was shown that the subsurface consisted of an ancient nearshore, lagoonal environment transected by stream channels. Two separated plumes were shown to occur at the site, with the larger plume derived from an offsite source and the smaller plume originating from onsite operations. A health-based risk assessment was performed for the property to determining appropriate cleanup levels.

* denotes projects completed with other firms

Steven Brady PG, CEG, CHG

Senior Principal

Metal Stamping and Forming Facilities Property Transfer (Project Manager)

Steve served as project manager in support of property transfer of three metal stamping and forming facilities. Two of the sites were listed as potential contributors to the contamination in the San Gabriel Valley groundwater, with the third listed by the United States Environmental Protection Agency (EPA) as within the top 16 contributors to the groundwater contamination in the Baldwin Park Operable Unit (OU). Research was performed on the individual sites and their contribution to the San Gabriel Groundwater Basin contamination; on the nature and extent of contamination in the San Gabriel Valley Groundwater Basin; on the locations and calculated contributions to the contamination in the Baldwin Park OU from other known PRPs; and on the water delivery and remediation plans for the different San Gabriel Valley OUs, and in particular, in the Baldwin Park OU. Opinions were generated regarding potential future liability for ownership of each facility, and an evaluation of the sources of contamination found in the Baldwin Park OU was developed. Determinations of legal implications and calculations of environmental liability were performed, and a range of anticipated costs associated with ownership of the properties were presented. Results were used in negotiations for the properties. Steve's team performed Facility audits at each site and provided with recommendations for equipment and process upgrades, which were aimed at limiting future releases and overall liability.

Ventura County Phase I and II Site Assessments (Project Manager)

Steve managed multiple Phase I and II site assessments for coastal properties in Ventura County consisting of a power generating facility tank farm, hazardous materials storage area, agricultural, and degraded wetland areas to be acquired and restored to wetland conditions. The projects included research; soil, surface water, and groundwater sampling; assistance in property acquisition negotiations; and providing engineering geologic, hydrogeologic, and environmental and risk-based opinions, and recommendations aimed at facilitating the property acquisition while limiting liability to the State of California. His participation on the project included oversight during tank farm and hazardous material storage area decommissioning and property restoration.

Environmental Site Remediation

South Gate Tank farm Closure Reports (Project Manager)

Steve developed remedial closure reports for a multiple-owner tank farm in the City of South Gate. To facilitate development of the property, the tank farm was split into four separate parcels. Remediation of the soils was performed, with impacted soils exceeding cleanup levels excavated and transported offsite, impacted soils within cleanup levels inhumed into a constructed soil repository, and clean soils reused during regrading activities. The project was estimated by prior consultants to cost more than \$9 million to complete; however, the project was finished on an expedited basis and received RWQCB closure for approximately \$1 million, a considerable savings to the client. Additionally, development of the property was performed on a parcel-by-parcel basis, allowing the City's contractor to begin development in a timely manner.

Healthcare

Confidential - Former NASA Industrial Facility, Hospital and MOB Redevelopment, Downey, California (Project Manager)

Steve was the project manager for a combined environmental and geotechnical evaluation of a former NASA industrial plant demolition and redevelopment as a hospital and medical office building complex. The NASA facility was utilized for Gemini, Apollo, and Space Shuttle testing, and included an airfield, hazardous material storage, and cryogenic and physical testing areas. The project involved historical research to locate former hazardous material usage and storage areas; drilling and sampling of soil, soil vapor, and groundwater to evaluate impacts; combining the geotechnical and environmental sampling for efficiency and cost savings; development of assessment and health risk (PEA) reports for submission to the DTSC; asbestos and hazardous material abatement reports for use for demolition purposes; geotechnical reports for site grading, foundation, pile, liner design, and backfill requirements; construction oversight; and participation with client legal counsel in negotiations with state regulatory agencies.

Steven Brady PG, CEG, CHG

Senior Principal

Marine & Port Facilities

Port of Los Angeles As-Needed Environmental Services* (Project Manager)

Steve served as project manager for as-needed environmental services for the Port of Los Angeles. His duties included review and compilation of data from numerous prior reports into summary reports; and environmental drilling, sampling, and monitoring well installations at the proposed Terminal Island Container Transfer Facility (TICTF) to determine if contaminated soil occurred at hazardous levels, and the levels of volatile organic and metals contamination in the groundwater. A report detailing conclusions and recommendations was generated for the TICTF site. An additional study was performed at the Proposed Dry Bulk Handling facility to assess hydrocarbon and volatile organic contamination.

Los Angeles Harbor Department's Henry Ford Bridge Replacement Project* (Project Manager)

Steve served as project manager for a geologic, hydrologic, and contamination report for input to an EIR/EIS for the proposed Los Angeles Harbor Department's Henry Ford Bridge replacement project at the Port of Los Angeles. His duties included review of existing geologic, hydrologic, environmental data, and historical aerial photos; data compilation; seismic analysis; identification of impacts to the environment, workers, and the project; evaluation of mitigative measures; and report preparation.

Todd Pacific Shipyard Groundwater Investigation, Los Angeles, California (Field Manager and Technical Reviewer)

Steve served as field manager and technical reviewer for a soil and groundwater investigation at the Todd Pacific Shipyard at the Port of Los Angeles. The Shipyard was a 109-acre ship-building and repair facility at the Port. His responsibilities included management of the field sampling program at potential contamination sources such as machine pit, sumps, clarifiers, and dry wells in the maintenance/manufacturing buildings; drilling of shallow borings with limited access rigs at the targeted source areas; and collection of numerous groundwater samples at locations where suspected groundwater contamination might exist. In addition, quality control review of the reports developed for fire department and RWQCB compliance was also conducted.

Justice

INS Border Patrol Stations Remedial Investigations* (Project Manager)

Steve served as the project manager for remedial investigations at the INS Border Patrol Stations in Campo and Calexico, California. Leaking underground fuel tanks had released significant quantities of gasoline into the subsurface and groundwater at each site. Unique, complex geohydrologic conditions occur in the subsurface, with groundwater contamination at the Campo site largely following an ancient buried river channel, but overflowing the subsurface "paleo-banks" during winter high water conditions. Groundwater contamination at the Calexico site occurred within interspersed sand lenses of a thick clayey (nearshore lacustrine) formation 10 feet below ground surface, and extends under a residential area. A geoprobe sampling device and onsite mobile laboratory was used to define the aerial extent of the groundwater plumes, and groundwater monitoring wells were installed for confirmation sampling and to determine groundwater gradient. Site specific work plans, sampling and analysis plans, health and safety plans, and reports detailing conclusions and recommendations were developed and approved by the U.S. Army Corps of Engineers for each major phase of the project. Negotiations with the lead regulatory agencies were performed on behalf of the INS.

Mixed-Use

Port of San Diego Rohr Facility, Chula Vista, California

Steve was responsible for a detailed subsurface assessment of the Rohr facility. The intent of the assessment was to evaluate the 40-acre former aircraft part manufacturing facility for acquisition by the Port of San Diego for redevelopment into a business park and entertainment complex. The assessment identified the presence of soil, soil vapor, and groundwater impacts by petroleum hydrocarbons, VOCs, heavy metals, PCBs, and semi-volatile organic compounds. He utilized many sampling techniques to assess the limits and concentrations of contaminants in the subsurface. Ultimately, the team was able to develop a cost estimate for potential remedial action cost associated to corrective action to allow redevelopment.

* denotes projects completed with other firms

Steven Brady PG, CEG, CHG

Senior Principal

Oil & Gas

Retail Petroleum Stations Assessment and Remediation (Project Manager)

Steve managed numerous projects that involved assessment and remediation of petroleum releases at retail petroleum stations. His tasks included collection of soil, soil vapor, and groundwater samples during assessments, UST removal activities, and after releases have been discovered, corrective action plan preparation, periodic agency reporting, and remediation oversight. Remedial actions have included SVE with enhancement variations such as AS and biogac, total fluids extraction, oxygen releasing compounds, and excavation.

Ventura County Oil Fields* (Project Manager)

Steve prepared permit applications, FESOP reporting forms, storm water pollution prevention plans, storm water monitoring plans, and notices of intent for two oil fields in Ventura County. The plans involved documenting past releases, mitigative measures to control future releases, details of sampling methodology and timing of sampling events, and development of summary tables and forms for field personnel to use as documentation for sampling during storm events.

Power Transmission & Distribution

PG&E Former G Street Substation, Fresno, California, Fresno, California

Steve was part of a team in conjunction with the DTSC to oversee investigation and cleanup, with the ultimate goal of certifying the site for unrestricted use. He completed a preliminary endangerment assessment (PEA) that included a human health risk assessment (HHRA) and development of site-specific cleanup goals for constituents of concern. Following review of the PEA and feedback from DTSC, cleanup goals for lead, arsenic, PCBs, benzo(a)pyrene, and petroleum hydrocarbons in soil were approved by DTSC. We prepared a removal action work (RAW) plan that recommended site-wide excavation of soils to approximately 1.5 feet to meet the cleanup goals. The DTSC approved the RAW and the excavation was completed. During the remediation phase, he worked closely with DTSC staff to respond to changing field conditions. The remedial action was approved by DTSC, and the site was certified for unrestricted use.

Retail / Commercial

Dry Cleaning Facility Assessment and Audit* (Project Manager)

Steve served as project manager for the soil and groundwater assessment, facility audit, and oversight of remedial activities at an active dry cleaning facility. Releases of PCE from older dry cleaning equipment and drum storage locations were investigated and the extent of both soil and groundwater contamination due to the releases was determined. Groundwater samples were also collected from perched zones and from below the groundwater table using a hydropunch sampling tool. Calculations of attenuation factors and PCE cleanup levels were performed using the LA RWQCB's Interim Guidance for VOC Impacted Sites.

Roadways

Cajalco Transportation Corridor EIR Investigation* (Project Geologist)

Steve developed the geologic portion of an EIR investigation for the proposed Cajalco Transportation Corridor. His duties included review of existing geologic and geotechnical information; review of historical and project specific vertical stereographic photographs; geologic field reconnaissance; slope stability and seismic considerations; identification of impacts and evaluation of mitigative measures; and preparation and submittal of a report and maps presenting geologic units, existing landslides, and potential constraints. In addition, preliminary environmental data was compiled and provided to the design team for evaluation of the different corridor segments.

California SR125 Corridor Site Investigation and Assessment* (Project Manager)

Steve served as project manager for a geologic/geotechnical investigation and hazardous materials assessment for the California SR 125 Corridor. The purpose of the study was to provide geologic, geotechnical, and environmental input for an EIR/EIS document consistent with Caltrans requirements to the engineering team evaluating the various alignment alternatives. The project included an environmental assessment, geologic reconnaissance, and seismic analysis of the alignment and alternatives. A contingency plan was developed for managing hazardous materials during road construction.

* denotes projects completed with other firms

Steven Brady PG, CEG, CHG

Senior Principal

Foothill Transportation Corridor Geotechnical Investigation*, Orange County, California (Project Geologist)

Steve performed geologic portions of a geotechnical investigation for the proposed Foothill Transportation Corridor through in Orange County. The investigation provided geotechnical design criteria for proposed bridges, highway embankments, and appurtenant structures. Duties included coordination of services, supervision of geologic field and trench mapping, down-hole logging of borings to 175 feet below ground surface, determination of groundwater depth and gradient, compilation of data and maps, and report preparation.

Transit

San Diego Mission Valley Commuter Rail Alignments and Alternatives Site Assessments* (Project Manager)

Steve served as project manager for Site Assessments on the San Diego Mission Valley East and Mission Valley West commuter rail alignments and alternatives. His duties included development of Phase I alignment reports for the projects, including detailed environmental evaluation of alternatives with recommendations, and liaison with MTDB real estate and geotechnical design staff and local regulatory agencies. Each report involved research and government/regulatory database searches, historic air photo analysis, site reconnaissance, property owner interviews, generation of alignment maps indicating problematic areas, and detailed conclusions and recommendations. Additional assignments for the MTDB included peer review of other consultant's work and management of construction monitoring services for the MTDB's Cuyamaca Street Improvements project.

Los Angeles County Metropolitan Transportation Authority (MTA) Environmental Services* (In-House Project Manager)

Steve served as the in-house project manager for MTA environmental services. He provided coordination and management of due diligence activities for the Phase I, II, and III site assessments on SPTCo, AT&SF, UPRR, and adjacent properties, as well as individual and multiple parcel acquisitions. His duties consisted of generation of RFP scope-of-work and engineer's estimates for environmental and hydrogeologic investigations; evaluation of consultants reports and raw data; recommendations concerning liability and effects of soil and groundwater contamination on the proposed and ongoing rail line, station, and tunneling projects; recommendations for remedial actions/mitigative measures for each project; liaison with MTA staff and legal counsel; and negotiations with property owners and regulatory agencies to set project cleanup criteria for contaminated sites. A commendation was received from the MTA for the work performed on this contract. Steve also managed site assessments on more than 300 miles of MTA corridor right-of-way, as well as performed specialized assessments for individual parcels. Conclusions and recommendations provided were used for property negotiations. In addition, Steve was the response team manager for MTA Real Estate and METROLINK division of the MTA.

Monitoring Well Abandonment and Closure Activities – Moorpark Maintenance Facility, Ventura County, California (Project Manager and Director)

Steve managed and directed monitoring well abandonment and closure activities for the Caltrans Moorpark Maintenance Facility located in Ventura County. Seven onsite groundwater monitoring wells were abandoned in accordance with State of California Water Well Standards (Bulletins 74-81 and 74-90), by over-drilling with a hollow-stem auger to approximately 50 feet below ground surface and backfilling the boreholes with a cement/bentonite grout mixture. Following the completion of abandonment activities, he coordinated waste removal activities. All waste was properly disposed/recycled in accordance with all applicable Federal, State, and local regulations. Upon completion of all field activities, Steve prepared and submitted a Well Destruction Report to the Ventura County Department of Public Works Water Resources Division and the Los Angeles Regional Water Quality Control Board. Agency closure from the Ventura County Environmental Health Division was received for the Moorpark Maintenance Facility.

* denotes projects completed with other firms

Steven Brady PG, CEG, CHG

Senior Principal

Groundwater Monitoring, Abandonment, and Closure Activities - Big Sycamore Maintenance Facility, Ventura County, California (Project Manager and Director)

Steve managed and directed semiannual groundwater sampling and reporting for the Caltrans Big Sycamore Maintenance Facility located in Ventura County. Groundwater sampling and reporting were required to maintain compliance with Ventura County Environmental Health Division (VCEHD) mandates. Prior to the commencement of field activities, he reviewed the County-approved work plan, prepared a site-specific health and safety plan for groundwater monitoring activities, retained a Caltrans-approved and CDOHS-accredited analytical laboratory, and provided notification to the VCEHD inspector at least 48 hours in advance of each sampling event. Upon completion of each groundwater monitoring event, Steve prepared and submitted a groundwater monitoring report to the VCEHD. Based on favorable results from groundwater monitoring activities, VCEHD recommended site closure to the Los Angeles Regional Water Quality Control Board. Additionally, Steve conducted monitoring well abandonment and closure activities for the Caltrans Big Sycamore Maintenance Facility. Eight onsite groundwater monitoring wells were abandoned in accordance with State of California Water Well Standards by over-drilling with a hollow-stem auger to approximately 35 feet below ground surface and backfilling the boreholes with a cement/bentonite grout mixture. Following the completion of abandonment activities, he coordinated waste removal activities. All waste was properly disposed/recycled in accordance with all applicable Federal, State, and local regulations.

Groundwater Monitoring – Ojai Maintenance Facility, Ventura County, California (Project Manager and Director)

Steve managed and directed semiannual groundwater sampling and reporting for the Caltrans Ojai Maintenance Facility located in Ventura County. Groundwater sampling and reporting were required to maintain compliance with Ventura County Environmental Health Division (VCEHD) mandates. The groundwater monitoring activities were completed in accordance with the requirements of the Ventura County Leaking Underground Fuel Tank (LUFT) Guidance Manual (Fourth Edition, April 2001). Following the completion of sampling activities Steve coordinated waste removal activities. All waste was properly disposed/recycled in accordance with all applicable Federal, State, and local regulations. Upon completion of each groundwater monitoring event, he prepared and submitted a groundwater monitoring report to the VCEHD.

Groundwater Monitoring and Assessment Activities – Ventura Maintenance Facility, Ventura, California (Project Manager and Director)

Steve managed and directed semiannual groundwater sampling and reporting for the Caltrans Ventura Maintenance Facility located in Ventura County. Groundwater sampling and reporting were required to maintain compliance with Ventura County Environmental Health Division (VCEHD) mandates. Prior to the commencement of field activities, he reviewed the County-approved work plan, prepared a site-specific health and safety plan for groundwater monitoring activities, retained a Caltrans-approved and CDOHS-accredited analytical laboratory, and provided notification to the inspector 48 hours in advance of each sampling event. Upon completion of each groundwater monitoring event, Steve prepared and submitted a groundwater monitoring report to the VCEHD. Additional assessment required by the VCEHD included evaluation of soil and groundwater to evaluate whether released had also occurred from the waste oil tank. The scope of work was developed for the advancement of eight soil borings around the waste oil tank. Upon completion of all field activities, prepared and submitted a Waste Oil Tank Area assessment report to the VCEHD.

Steven Brady PG, CEG, CHG

Senior Principal

Limited Site Investigation and Reporting – Altadena and Newhall Maintenance Facilities, Los Angeles County, California (Project Manager)

Steve managed implementation of a limited site investigation and reporting project for the Caltrans Altadena and Newhall Maintenance Facilities for the evaluation of potential impacts near the former USTs. These investigations were conducted in order to maintain compliance with County of Los Angeles Department of Public Works mandates. Steve was liaison with the lead regulatory agency, oversaw field activities and prepared subsurface investigation reports documenting field procedures, evaluating analytical results, and recommending no further action (NFA) status from the Los Angeles County Department of Public Works.

Water

Santa Clara River Watershed Hydrogeologic and Hydrologic Evaluation*

Steve served as a member of the project team evaluating the hydrogeologic and hydrologic conditions within portions of the Santa Clara River watershed. An extensive water budget analysis was performed on individual watersheds and contributory streams to the eastern groundwater basin, as well as for the entire groundwater basin, of the Santa Clara River, to estimate volumes of available water at any portion of the Basin.

Calleguas Creek Watershed Management Planning Habitat and Recreation and Water Quality Subcommittees (Geologic and Hydrogeologic Engineer)

Steve participated as a member of the Calleguas Creek Watershed Management Planning Habitat and Recreation and Water Quality Subcommittees. He provided engineering geologic and hydrogeologic opinions and recommendations to the committees aimed at consensus for management and obtainment of numerous conflicting goals of the various stakeholders. Additionally, he served on the Calleguas Creek wetlands restoration team for the California Coastal Conservancy identifying wetlands restoration candidates in the watershed.

Calleguas Creek/Ormond Beach Wetlands, Oxnard, California (Project Manager)

Steve managed multiple site assessments and risk evaluations for the acquisition of coastal and proposed wetland restoration properties in Ventura County. The properties included tank farms, hazmat storage areas, degraded wetlands, and agricultural land. These projects included oversight of tank farm decommissioning, remedial cost estimates and recommendations.

Healthcare Campus Planning and Design

Various Environmental Services, Multiple Locations (Project Manager)

Steve has served as project manager for a variety of environmental projects for a major healthcare client. He has successfully managed project scope, schedule, and budget, overseen and directed technical and professional teams, and attended project related meetings and conference calls with client project managers, legal counsel, and environmental staff. Steve oversaw project field and office personnel, evaluated data, and developed conclusions and recommendations aimed at limiting client risk and liability. Specific projects have included research and opinion letters, Phase I and Phase II ESA's (including soil, soil vapor, groundwater studies; ambient air and indoor air quality studies), building hazmat studies (including asbestos, lead-based paint, hazardous materials inventory, and PCB's in sealants), mold and moisture intrusion studies, geotechnical studies, surveying and title research. Steve has also been responsible for remedial implementation and oversight, construction monitoring, facility equipment evaluations, regulatory consulting and liaison, and development of various opinion letters and reports supporting client projects.

* denotes projects completed with other firms

Steven Brady PG, CEG, CHG

Senior Principal

National Coordinator for Environmental Services, Multiple Locations (Project Manager)

As primary liaison to a major healthcare client for environmental services, Steve has been responsible for managing responses to client requests for environmental assistance on various projects nationwide. He has ensured that the appropriately skilled technical and professional personnel are allocated to delivering technical quality in a timely manner for the project need. With an always available policy, he has facilitated ease of communication for the client as the primary point of contact with Stantec. Steve has worked with client real estate, health and safety/environmental, legal counsel (internal and external), contracts and procurement, and numerous client project managers and project teams responsible for their projects and programs with construction, development, and redevelopment, and other projects. Steve has assisted with scoping and proposal efforts, bringing in the appropriate experts for client needs. His work has included development of client-specific policies and procedures, and has provided training for personnel that work on projects. He has conveyed to the team the understanding that our work is generally a part of a much larger project, and supports the need that delivering technical quality in a responsive manner is what helps the client achieve their larger goals for their projects.

Environmental Site Assessments

California Coastal Conservancy - Former
SCE/Reliant Ormond Beach Assessment, Remedial
Oversight, and Wetlands Restoration Studies,
Ventura County, California

Steve managed multiple site assessments and risk evaluations for the acquisition of coastal and proposed wetland restoration properties in Ventura County. The properties included tank farms, hazmat storage areas, degraded wetlands, and agricultural land. These projects included oversight of tank farm decommissioning, remedial cost estimates and recommendations.

**PHASE I ENVIRONMENTAL SITE ASSESSMENT
AMGEN BUILDING 34 – 2150 WEST HILLCREST DRIVE
THOUSAND OAKS, CALIFORNIA 91320**

Appendix C User Provided Records
March 3, 2022

Appendix C USER PROVIDED RECORDS





USER QUESTIONNAIRE FOR PHASE I ENVIRONMENTAL ASSESSMENT

290 Conejo Ridge Avenue
Thousand Oaks, CA 91361
Tel 805-230-1266
Fax 805-230-1277
www.Stantec.com

Property Address: 2150 Hillcrest
Stantec Project #:

This questionnaire outlines those responsibilities discussed in Section 6 of the American Society of Testing & Materials (ASTM) Method E 1527-13 "Standard Practice for Conducting Environmental Site Assessments: Phase I Environmental Site Assessment Process." Stantec is requesting this information to assist our client satisfy one of the Landowner Liability Protections (LLPs) offered by the Business Liability Relief and Brownfields Revitalization Act of 2002.

Please complete this questionnaire to the best of your ability. Upon completion of the questionnaire, please return the form to Stantec via email to facsimile at (805) 230-1277, mail to the above address, or email to Kevin.Donlon@stantec.com and Emily.Medler@stantec.com. Should you have questions while completing this questionnaire, please contact Kevin Donlon of Stantec at (818) 203-9873. Thank you.

CONTACT INFORMATION

PROPERTY OWNER: Buyer

Name: Latigo Hillcrest LLC Address: 1 Carmel Ct. Laguna Beach
City Laguna Beach State: CA Zip code: 92651 Phone # 917-701-6675

TENANTS:

Name: Vacant Address: _____
City _____ State: _____ Zip code: _____ Phone # _____

PROPERTY INFORMATION/QUESTIONS

What is the Current Use of the Property? Vacant office

What are the Past Uses of Property? _____

Do You Have Any Previous Environmental Reports? Yes No

Copies Sent to Buyer? Yes No

Please List the Subject of Reports: Phase I from 2016 completed by Stantec

Do you have any knowledge of environmental liens against the property that are filed or recorded under federal, tribal, state or local law? Yes No

If Yes, Explain _____

Do you have any knowledge of activity and land use limitations (such as land use restrictions, engineering controls, or institutional controls) that are in place on the site or that have been filed or recorded in a registry under federal, tribal, state or local law? Yes No

If Yes, Explain _____

Do you have specialized knowledge or experience related to the property or nearby properties?

For example, are you involved in the same line of business as the current or former occupants of the property or an adjoining property so that you would have specialized knowledge of the chemicals and processes used by this type of business? Yes _____ No

If Yes, Explain _____

Do you have knowledge of any Recognized Environmental Conditions (RECs) associated with the Property?

The term REC means the presence or likely presence of any hazardous substances or petroleum products under conditions that indicate an existing release, past release, or a material threat of a release into structures on the property or into the ground, groundwater, or surface water of the property. The term includes hazardous substances or petroleum products even under conditions in compliance with laws. Yes _____ No

If Yes, Explain _____

Does the purchase price of the property reasonably reflect the fair market value of the property?

Yes No _____ If No, is lower purchase price due to known or perceived contamination at the property?

Explain: _____

To the best of your knowledge, are there currently or have there been storage tanks (above or underground) located or used on the Property?

Yes _____ No

If Yes, Explain (location, size, contents, age, etc.) _____

To the best of your knowledge, are there currently or have there been petroleum products and/or hazardous substances used or stored on the Property?

Yes _____ No

If Yes, Explain (location, size, contents, age, etc.) _____

To the best of your knowledge, are you aware of any spills of chemicals or petroleum products that have taken place at the Property?

Yes _____ No

If Yes, Explain (location, size, contents, age, etc.) _____

To the best of your knowledge, do you know of any environmental cleanups that have taken place at the Property?

Yes _____ No

If Yes, Explain _____

To the best of your knowledge, are you aware of any obvious indications of contamination at the Property? No Yes _____

If Yes, Explain _____


To the best of your knowledge, do you know of any environmental cleanups or environmental issues that have taken place near or adjacent to the Property? No Yes _____

If Yes, Explain _____

Who provides water to the Property? Public Works Private Well? No

Who provides sewer services to the Property? Public Works Private Septic? No

SIGNATURE

Signature of Person Completing Form: 

Printed Name of Person Completing Form: Nicholas Huber

Date: 2/3/2022

Affiliation with the Property: (FC) of Buyer

Years Affiliated with Property: .25

Years You Owned the Property (if applicable): _____

Years You Operated at the Property (if applicable): _____

**PHASE I ENVIRONMENTAL SITE ASSESSMENT
AMGEN BUILDING 34 – 2150 WEST HILLCREST DRIVE
THOUSAND OAKS, CALIFORNIA 91320**

Appendix D Environmental Agency Database Search Report
March 3, 2022

Appendix D ENVIRONMENTAL AGENCY DATABASE SEARCH REPORT



2150 West Hillcrest Drive
2150 West Hillcrest Drive
Newbury Park, CA 91320

Inquiry Number: 6826038.2s
January 20, 2022

The EDR Radius Map™ Report with GeoCheck®



6 Armstrong Road, 4th floor
Shelton, CT 06484
Toll Free: 800.352.0050
www.edrnet.com

TABLE OF CONTENTS

<u>SECTION</u>	<u>PAGE</u>
Executive Summary	ES1
Overview Map	2
Detail Map	3
Map Findings Summary	4
Map Findings	9
Orphan Summary	810
Government Records Searched/Data Currency Tracking	GR-1
 <u>GEOCHECK ADDENDUM</u>	
Physical Setting Source Addendum	A-1
Physical Setting Source Summary	A-2
Physical Setting SSURGO Soil Map	A-5
Physical Setting Source Map	A-23
Physical Setting Source Map Findings	A-25
Physical Setting Source Records Searched	PSGR-1

Thank you for your business.
Please contact EDR at 1-800-352-0050
with any questions or comments.

Disclaimer - Copyright and Trademark Notice

This Report contains certain information obtained from a variety of public and other sources reasonably available to Environmental Data Resources, Inc. It cannot be concluded from this Report that coverage information for the target and surrounding properties does not exist from other sources. **NO WARRANTY EXPRESSED OR IMPLIED, IS MADE WHATSOEVER IN CONNECTION WITH THIS REPORT. ENVIRONMENTAL DATA RESOURCES, INC. SPECIFICALLY DISCLAIMS THE MAKING OF ANY SUCH WARRANTIES, INCLUDING WITHOUT LIMITATION, MERCHANTABILITY OR FITNESS FOR A PARTICULAR USE OR PURPOSE. ALL RISK IS ASSUMED BY THE USER. IN NO EVENT SHALL ENVIRONMENTAL DATA RESOURCES, INC. BE LIABLE TO ANYONE, WHETHER ARISING OUT OF ERRORS OR OMISSIONS, NEGLIGENCE, ACCIDENT OR ANY OTHER CAUSE, FOR ANY LOSS OF DAMAGE, INCLUDING, WITHOUT LIMITATION, SPECIAL, INCIDENTAL, CONSEQUENTIAL, OR EXEMPLARY DAMAGES. ANY LIABILITY ON THE PART OF ENVIRONMENTAL DATA RESOURCES, INC. IS STRICTLY LIMITED TO A REFUND OF THE AMOUNT PAID FOR THIS REPORT.** Purchaser accepts this Report "AS IS". Any analyses, estimates, ratings, environmental risk levels or risk codes provided in this Report are provided for illustrative purposes only, and are not intended to provide, nor should they be interpreted as providing any facts regarding, or prediction or forecast of, any environmental risk for any property. Only a Phase I Environmental Site Assessment performed by an environmental professional can provide information regarding the environmental risk for any property. Additionally, the information provided in this Report is not to be construed as legal advice.

Copyright 2020 by Environmental Data Resources, Inc. All rights reserved. Reproduction in any media or format, in whole or in part, of any report or map of Environmental Data Resources, Inc., or its affiliates, is prohibited without prior written permission.

EDR and its logos (including Sanborn and Sanborn Map) are trademarks of Environmental Data Resources, Inc. or its affiliates. All other trademarks used herein are the property of their respective owners.

EXECUTIVE SUMMARY

A search of available environmental records was conducted by Environmental Data Resources, Inc (EDR). The report was designed to assist parties seeking to meet the search requirements of EPA's Standards and Practices for All Appropriate Inquiries (40 CFR Part 312), the ASTM Standard Practice for Environmental Site Assessments (E1527-21), the ASTM Standard Practice for Environmental Site Assessments for Forestland or Rural Property (E 2247-16), the ASTM Standard Practice for Limited Environmental Due Diligence: Transaction Screen Process (E 1528-14) or custom requirements developed for the evaluation of environmental risk associated with a parcel of real estate.

TARGET PROPERTY INFORMATION

ADDRESS

2150 WEST HILLCREST DRIVE
NEWBURY PARK, CA 91320

COORDINATES

Latitude (North): 34.1860240 - 34° 11' 9.68"
Longitude (West): 118.9238590 - 118° 55' 25.89"
Universal Transverse Mercator: Zone 11
UTM X (Meters): 322707.6
UTM Y (Meters): 3784260.0
Elevation: 639 ft. above sea level

USGS TOPOGRAPHIC MAP ASSOCIATED WITH TARGET PROPERTY

Target Property Map: 12021703 NEWBURY PARK, CA
Version Date: 2018

AERIAL PHOTOGRAPHY IN THIS REPORT

Portions of Photo from: 20140531
Source: USDA

MAPPED SITES SUMMARY

Target Property Address:
2150 WEST HILLCREST DRIVE
NEWBURY PARK, CA 91320

Click on Map ID to see full detail.

MAP ID	SITE NAME	ADDRESS	DATABASE ACRONYMS	RELATIVE ELEVATION	DIST (ft. & mi.) DIRECTION
1	AMGEN PS 10	2150 W HILLCREST DR	CA CIWQS		TP
A2	UNOCAL #4943	RANCHO CONEJO BLVD	CA LUST, CA Cortese	Higher	34, 0.006, WNW
A3	RANCHO CONEJO MOBIL	518 RANCHO CONEJO BL	CA LUST, CA SWEEPS UST, CA HIST UST	Higher	73, 0.014, NW
A4	TESORO SIERRA PROPER	518 RANCHO CONEJO	RCRA NonGen / NLR	Higher	73, 0.014, NW
A5	USA GASOLINE #68174	518 RANCHO CONEJO BL	CA UST, FINDS	Higher	73, 0.014, NW
A6	TESORO (SPEEDWAY) 68	518 RANCHO CONEJO	CA UST	Higher	73, 0.014, NW
A7	USA PETROLEUM CORPOR	518 RANCHO CONEJO BL	EDR Hist Auto	Higher	73, 0.014, NW
A8	TESORO WEST COAST CO	518 RANCHO CONEJO	RCRA-SQG, FINDS, ECHO	Higher	73, 0.014, NW
A9	TESORO (USA) 68174 (518 RANCHO CONEJO	CA UST	Higher	73, 0.014, NW
A10	RANCHO CONEJO MOBIL	518 RANCHO CONEJO BL	CA LUST, CA CERS HAZ WASTE, CA CERS TANKS, CA...	Higher	73, 0.014, NW
A11	JACKSONS ENERGY #682	518 RANCHO CONEJO BL	RCRA NonGen / NLR	Higher	73, 0.014, NW
A12	USA #68174	518 RANCHO CONEJO BL	CA UST	Higher	73, 0.014, NW
A13	7-ELEVEN #33162	609 RANCHO CONEJO	RCRA NonGen / NLR	Higher	159, 0.030, WNW
A14	CORIES UNION SERVICE	609 RANCHO CONEJO	EDR Hist Auto	Higher	159, 0.030, WNW
A15	7-ELEVEN INC #33162	609 RANCHO CONEJO BL	CA UST	Higher	159, 0.030, WNW
A16	7-ELEVEN INC #33162	609 RANCHO CONEJO BL	CA CERS HAZ WASTE, CA CERS TANKS, CA VENTURA CO...	Higher	159, 0.030, WNW
B17	BMC	2222 W HILLCREST DRI	RCRA NonGen / NLR	Higher	308, 0.058, WNW
B18	SMART & FINAL #394	2222 W HILLCREST DR	RCRA NonGen / NLR	Higher	308, 0.058, WNW
19	CALIFORNIA HIGHWAY P	4001 US HIGHWAY 101	CA CERS HAZ WASTE, CA VENTURA CO. BWT, CA HAZNET,	Higher	333, 0.063, South
C20	SEMTECH CORPORATION	652 MITCHELL ROAD	CA HIST UST	Higher	639, 0.121, NW
C21	SEMTECH CORP	652 MITCHELL RD.	RCRA-LQG, CA LUST, CA CPS-SLIC, CA UST, CA SWEEPS...	Higher	639, 0.121, NW
C22	FORMER SEMTECH FACIL	652 MITCHELL RD	CA CPS-SLIC, CA CERS HAZ WASTE, CA VENTURA CO....	Higher	639, 0.121, NW
D23	NEWBURY PARK URGENT	2080 NEWBURY RD	RCRA NonGen / NLR	Higher	652, 0.123, South
D24	LUCKY & LONGS CENTER	2092 NEWBURY ROAD	CA CPS-SLIC, CA VENTURA CO. BWT, CA CERS	Higher	724, 0.137, SSW
D25	NEWBURY CLEANERS	2092-F NEWBURY RD	RCRA-SQG, CA HAZNET, CA HWTS	Higher	724, 0.137, SSW
26	AMGEN INC.	707 PUALING DRIVE	RCRA-LQG	Higher	763, 0.145, NNE
E27	GALLIUM ARSENIDE PIL	2427 WEST HILLCREST	CA HIST UST, CA EMI, CA NPDES, CA CIWQS, CA CERS	Higher	787, 0.149, WNW
E28	GALLIUM ARSENIDE PIL	2427 W HILLCREST DR	CA HIST UST	Higher	787, 0.149, WNW
E29	CONEXANT SYSTEMS, IN	2427 HILLCREST	CA UST	Higher	787, 0.149, WNW
E30	ROCKWELL - NEWBURY P	2427 W. HILLCREST DR	CA ENVIROSTOR	Higher	787, 0.149, WNW
E31	SKYWORKS SOLUTIONS,	2427 W HILLCREST DR	CA UST	Higher	787, 0.149, WNW
E32	SKYWORKS SOLUTIONS,	2427 W. HILLCREST DR	CA UST	Higher	787, 0.149, WNW
E33	SKYWORKS SOLUTIONS,	2427 W. HILLCREST DR	CA AST	Higher	787, 0.149, WNW
E34	ROCKWELL INTERNATION	2427 W HILLCREST DR	CA CERS HAZ WASTE, CA SWEEPS UST, CA CERS TANKS,..	Higher	787, 0.149, WNW
E35	SKYWORKS SOLUTIONS I	2427 W. HILLCREST DR	RCRA-LQG, CA CPS-SLIC, CA HIST UST, FINDS, ECHO,...	Higher	787, 0.149, WNW
C36	SHAMBAN P T G INC	711 MITCHELL RD	RCRA NonGen / NLR	Higher	814, 0.154, NW
E37	SKYWORKS INC. (ROCKW	2421 HILLCREST	CA CPS-SLIC	Higher	844, 0.160, WNW
E38	ENVIRONMENTAL MONITO	2421 WEST HILLCREST	RCRA-SQG, FINDS, ECHO	Higher	844, 0.160, WNW
E39	CONEXANT	2421 WEST HILLCREST	CA HIST UST, CA HAZNET, CA HWTS	Higher	844, 0.160, WNW

MAPPED SITES SUMMARY

Target Property Address:
2150 WEST HILLCREST DRIVE
NEWBURY PARK, CA 91320

Click on Map ID to see full detail.

MAP ID	SITE NAME	ADDRESS	DATABASE ACRONYMS	RELATIVE ELEVATION	DIST (ft. & mi.) DIRECTION
E40	ROCKWELL INTERNATION	2421 HILLCREST	CA LUST, CA HIST CORTESE	Higher	844, 0.160, WNW
F41	SMART & FINAL #918	2100 NEWBURY RD	RCRA NonGen / NLR	Higher	846, 0.160, South
F42	VONS STORE #1793	2100 NEWBURY RD	CA CERS HAZ WASTE, CA VENTURA CO. BWT, CA HAZNET,	Higher	846, 0.160, South
F43	VONS STORE NO 1793	2100 NEWBURY RD	RCRA NonGen / NLR	Higher	846, 0.160, South
G44	GIGA BIT LOGIC	1908 OAK TERRACE LAN	CA UST	Higher	848, 0.161, NE
G45	GIGABIT LOGIC	1908 OAK TERRACE LN	RCRA-VSQQ, CA HIST UST, FINDS, ECHO	Higher	848, 0.161, NE
H46	CONEJO VALLEY USD -	750 MITCHELL RD	RCRA NonGen / NLR	Higher	860, 0.163, NW
H47	ROCKWELL SEMICONDUCT	750 MITCHELL RD	RCRA-SQG, FINDS, ECHO	Higher	860, 0.163, NW
H48	CONEJO VALLEY UNIFIE	750 MITCHELL RD	CA CERS HAZ WASTE, CA HAZNET, CA NPDES, CA CERS,...	Higher	860, 0.163, NW
E49	CAL AMERICAN WATER C	2434 HILLCREST	CA HIST CORTESE	Higher	863, 0.163, West
I50	KOHL'S, INC. - STORE	1960 NEWBURY RD	CA CERS HAZ WASTE, CA CERS	Higher	895, 0.170, SSE
I51	KOHL'S INC - STORE #	1960 NEWBURY PARK	RCRA NonGen / NLR	Higher	895, 0.170, SSE
G52	ROLLS-ROYCE MOTORS,	1909 OAK TERRACE LAN	CA UST	Higher	935, 0.177, NE
G53	ROLLS-ROYCE MOTORS I	1909 OAK TERRACE LAN	CA HIST UST	Higher	935, 0.177, NE
J54	SMITH PIPE COMPANY	772 RANCHO CONEJO BL	CA UST	Higher	955, 0.181, North
J55	SMITH PIPE	772 RANCHO CONEJO	CA HIST CORTESE	Higher	955, 0.181, North
H56	VENTURA COUNTY FIRE	751 MITCHELL RD	CA CERS HAZ WASTE, CA VENTURA CO. BWT, CA CERS	Higher	960, 0.182, NW
H57	FIRE STATION 35	751 MITCHELL RD	RCRA NonGen / NLR	Higher	960, 0.182, NW
58	JACOB E. THOMAS	291 BORCHARD ROAD	CA UST	Higher	1013, 0.192, SW
59	CONEJO VALLEY HIGH S	1872 NEWBURY RD	RCRA NonGen / NLR	Higher	1040, 0.197, SE
K60	NEWBURRY INDUSTRIAL	810-852 MITCHELL RD.	RCRA NonGen / NLR	Higher	1087, 0.206, NW
K61	HANSON LAB FUNITURE,	814 MITCHELL RD	RCRA NonGen / NLR	Higher	1094, 0.207, NW
L62	CAL AMERICAN WATER C	2439 HILLCREST DR	CA LUST, CA Cortese, CA CERS	Higher	1098, 0.208, West
L63	CALIFORNIA AMERICAN	2439 WEST HILLCREST	RCRA NonGen / NLR	Higher	1098, 0.208, West
M64	AMGEN INC	1900 OAK TERRACE	RCRA-LQG, ICIS, FINDS, ECHO, NY MANIFEST	Higher	1151, 0.218, ENE
M65	SIGMATRON NOVA	1901 OAK TERRACE LAN	RCRA-SQG, FINDS, ECHO	Higher	1159, 0.220, NE
66	UNOCAL #4943	RANCHO CONEJO BLVD &	CA ENVIROSTOR, CA HIST CORTESE	Higher	1168, 0.221, North
N67	CVS PHARMACY # 9221	2120 NEWBURY RD	RCRA-LQG, FINDS, ECHO	Higher	1176, 0.223, South
N68	CVS PHARMACY #9221	2120 NEWBURY RD	CA CERS HAZ WASTE, CA VENTURA CO. BWT, CA MED...	Higher	1176, 0.223, South
L69	HILLCREST CLEANERS	2454 W HILLCREST DR	RCRA-SQG, FINDS, ECHO	Higher	1194, 0.226, West
K70	AUTO EXPERT CORD DBA	833 MITCHELL RD STE	RCRA NonGen / NLR	Higher	1199, 0.227, NW
K71	WENDY AUTO CENTER	833 MITCHELL RD #304	CA CERS HAZ WASTE, CA VENTURA CO. BWT, CA CERS	Higher	1199, 0.227, NW
K72	CHUCKIES SERVICE CEN	849 MITCHELL RD STE	RCRA NonGen / NLR	Higher	1222, 0.231, NW
K73	CHUCKIE'S SERVICE CE	849 MITCHELL RD #401	CA CERS HAZ WASTE, CA VENTURA CO. BWT, CA CERS	Higher	1222, 0.231, NW
M74	ESSEX PROPERTY TRUST	1800 W HILLCREST DRI	RCRA NonGen / NLR	Higher	1236, 0.234, ENE
M75	ESSEX-HILLCREST PARK	1800 W HILLCREST DRI	RCRA NonGen / NLR	Higher	1236, 0.234, ENE
M76	ESSEX/HILLCREST PARK	1800 W HILLCREST DR	RCRA NonGen / NLR	Higher	1236, 0.234, ENE
M77	ESSEX-HILLCREST PARK	1800 W HILLCREST DRI	RCRA NonGen / NLR	Higher	1236, 0.234, ENE
O78	CONEJO VALLEY UNIFIE	310 E KELLY RD	CA UST	Higher	1264, 0.239, SSE

MAPPED SITES SUMMARY

Target Property Address:
2150 WEST HILLCREST DRIVE
NEWBURY PARK, CA 91320

Click on Map ID to see full detail.

MAP ID	SITE NAME	ADDRESS	DATABASE ACRONYMS	RELATIVE ELEVATION	DIST (ft. & mi.) DIRECTION
O79	MAINTENANCE AND OPER	310 E KELLY RD	CA HIST UST	Higher	1264, 0.239, SSE
O80	CONEJO UNIF/MAINTENA	310 E KELLEY RD	CA SWEEPS UST	Higher	1264, 0.239, SSE
O81	CONEJO VALLEY USD-MA	310 KELLY RD	CA LUST, CA Cortese	Higher	1264, 0.239, SSE
O82	CONEJO VALLEY SCH DI	310 E KELLY RD	CA HIST UST, CA NPDES, CA WDS, CA CIWQS	Higher	1264, 0.239, SSE
O83	CONEJO VALLEY USD-MA	310 KELLY	CA LUST, CA VENTURA CO. BWT, CA HIST CORTESE, CA...	Higher	1264, 0.239, SSE
84	PACIFIC BELL	VENTURA FIRST/2 MI E	CA HIST UST, RCRA NonGen / NLR	Higher	1306, 0.247, SSW
P85	J. P. ROBINSON PLUMB	1724 NEWBURY RD.	CA UST	Higher	1317, 0.249, ESE
P86	JP ROBINSON PLUMBING	1724 NEWBURY ROAD	CA HIST UST	Higher	1317, 0.249, ESE
Q87	CHEVRON SS #7256	2290 BORCHARD	CA HIST CORTESE	Higher	1417, 0.268, SSW
Q88	CHEVRON #9-7256	2290 BORCHARD RD	CA LUST, CA Cortese, CA CERS	Higher	1417, 0.268, SSW
Q89	CHEVRON STATION NO 9	2290 BORCHARD RD	CA LUST, RCRA NonGen / NLR, FINDS, ECHO, CA...	Higher	1417, 0.268, SSW
Q90	MOBIL OIL SS #18-KED	2305 BORCHARD RD	CA LUST, CA SWEEPS UST, CA VENTURA CO. BWT, CA...	Higher	1421, 0.269, SW
Q91	BORCHARD ARCO AM/PM	2305 BORCHARD ROAD	CA LUST, CA CERS HAZ WASTE, CA CERS TANKS, CA...	Higher	1421, 0.269, SW
R92	VCO FIRE STATION #35	2500 HILLCREST DR	CA LUST, CA Cortese, CA CERS	Higher	1441, 0.273, West
R93	V-FIRE STATION #35	2500 HILLCREST DR	CA LUST, CA VENTURA CO. BWT, CA Cortese, CA HIST...	Higher	1441, 0.273, West
S94	GEN TELEPHONE OF CA/	670 LAWRENCE DR	RCRA-SQG, CA LUST, FINDS, ECHO, CA VENTURA CO....	Higher	1505, 0.285, WNW
S95	GTE NEWBURY PRK CENT	670 LAWRENCE DR	CA LUST, CA Cortese, CA CERS	Higher	1505, 0.285, WNW
Q96	A SHOPPING CENTER	BORCHARD RD & MICHAEL	CA Notify 65	Higher	1517, 0.287, SW
97	FOXY FASHION CLEANER	2361 MICHAEL DR	CA CPS-SLIC, CA CERS HAZ WASTE, CA DRYCLEANERS, CA...	Higher	1572, 0.298, SW
T98	THOUSAND OAKS-MUNICI	1851 DEHAVILLAND DR	CA LUST, CA CPS-SLIC	Higher	1625, 0.308, NNE
T99	PACIFIC WATER CONDIT	905 PAULING DR	CA LUST, CA HIST CORTESE	Higher	1699, 0.322, NNE
T100	PACIFIC WATER CONDIT	905 PAULING DR	CA LUST, CA CERS	Higher	1699, 0.322, NNE
T101	PACIFIC WATER CONDIT	905 PAULING DR	CA LUST, CA UST, CA Cortese	Higher	1699, 0.322, NNE
U102	CASTLE ROCK PROPERTY	810 LAWRENCE DR	CA CPS-SLIC, CA VENTURA CO. BWT, CA CERS	Higher	1799, 0.341, NW
V103	950 RANCHO CONEJO BL	950 RANCHO CONEJO BO	CA LUST, CA CPS-SLIC, CA ENF, CA CIWQS, CA CERS	Higher	1826, 0.346, North
V104	EMERY WORLDWIDE PTI	950 RANCHO CONEJO S	RCRA-SQG, CA CPS-SLIC, FINDS, CA ENF, CA HIST...	Higher	1826, 0.346, North
U105	GTE	851 LAWRENCE DR	CA LUST, CA VENTURA CO. BWT, CA Cortese, CA HIST...	Higher	1827, 0.346, WNW
106	AMERICAN ECON CLEANE	1700 NEWBURY ROAD	CA CPS-SLIC, CA CERS	Lower	1908, 0.361, ESE
V107	PERMALAB	999 RANCHO CONEHO	CA HIST CORTESE	Higher	1926, 0.365, North
V108	PERMALAB	999 RANCHO CONEJO BL	CA LUST, CA Cortese, CA EMI, CA CERS, CA HWTS	Higher	1926, 0.365, North
V109	THREE SPRINGS INVEST	999 RANCHO CONEJO	CA LUST, CA CPS-SLIC, CA VENTURA CO. BWT, CA CERS	Higher	1926, 0.365, North
110	THOUSAND OAKS-MUNICI	1851 DEHAVILLAND DR	CA LUST, CA Cortese	Higher	2011, 0.381, NNE
111	GTE NEWBURY PARK PLA	942 PAULING DR	CA LUST, CA Cortese, CA HIST CORTESE, CA CERS	Higher	2166, 0.410, NNE
112	GENERAL PAVEMENT MAN	850 LAWRENCE DR STE	CA CPS-SLIC, CA CERS HAZ WASTE, CA CERS TANKS, CA...	Higher	2245, 0.425, NW
113	MULTILAYER PROTOTYPE	2513 TELLER ROAD	RCRA-SQG, CA ENVIROSTOR, FINDS, ECHO, CA VENTURA..	Higher	2442, 0.463, WNW
W114	AMPLICA INC	950 LAWRENCE DR	RCRA-SQG, CA LUST, CA VENTURA CO. BWT, CA EMI, CA...	Higher	2476, 0.469, NW
W115	AMPLICA (FORMER)	950 LAWRENCE	CA CPS-SLIC	Higher	2476, 0.469, NW
W116	AMPLICA (FORMER)	950 LAWRENCE DR	CA CPS-SLIC, CA HIST CORTESE, CA CERS	Higher	2476, 0.469, NW
X117	UNITED WESTERN ENTER	2630 A LAVERY COURT	CA ENVIROSTOR, CA HIST UST, CA VENTURA CO. BWT, CA...	Higher	2784, 0.527, NNW

MAPPED SITES SUMMARY

Target Property Address:
 2150 WEST HILLCREST DRIVE
 NEWBURY PARK, CA 91320

Click on Map ID to see full detail.

MAP ID	SITE NAME	ADDRESS	DATABASE ACRONYMS	RELATIVE ELEVATION	DIST (ft. & mi.) DIRECTION
X118	CONEJO CIRCUITS, INC	2651 LAVERY CT	RCRA-SQG, CA ENVIROSTOR, CA UST, CA HIST UST,...	Higher	2833, 0.537, NNW
119	POLYCORE ELECTRONICS	1107 TOURMALINE DR	RCRA-SQG, CA ENVIROSTOR, CA HIST UST, FINDS, ECHO,..	Higher	3117, 0.590, NW
120	REPUBLIC FASTENERS M	1300 RANCHO CONEJO B	CA ENVIROSTOR, CA AST, CA NPDES, CA CIWQS	Higher	3833, 0.726, North
Y121	NORTHROP CORP/VENTUR	1515 RANCHO CONEJO B	CA ENVIROSTOR, CA LUST, CA CPS-SLIC, CA HIST...	Higher	4870, 0.922, North
Y122	NORTHROP GRUMAN CORP	1515 RANCHO CONEJO B	CA BOND EXP. PLAN, CA EMI	Higher	4870, 0.922, North
123	LOWE'S HOME CENTER	NWC GRANDE VISTA AND	CA ENVIROSTOR, CA VCP, CA DEED	Higher	5021, 0.951, WNW
Z124	TFX AVIATION INC	3085 OLD CONEJO RD	CA ENVIROSTOR, CA CERS HAZ WASTE, CA DEED, CA...	Higher	5023, 0.951, WNW
Z125	TELAIR INTERNATIONAL	3303 OLD CONEJO RD	CORRACTS, RCRA-TSDF, RCRA-VSQG, US INST CONTROLS	Higher	5023, 0.951, WNW

EXECUTIVE SUMMARY

TARGET PROPERTY SEARCH RESULTS

The target property was identified in the following records. For more information on this property see page 9 of the attached EDR Radius Map report:

<u>Site</u>	<u>Database(s)</u>	<u>EPA ID</u>
AMGEN PS 10 2150 W HILLCREST DR THOUSAND OAKS, CA 91320	CA CIWQS	N/A

DATABASES WITH NO MAPPED SITES

No mapped sites were found in EDR's search of available ("reasonably ascertainable ") government records either on the target property or within the search radius around the target property for the following databases:

STANDARD ENVIRONMENTAL RECORDS

Lists of Federal NPL (Superfund) sites

NPL..... National Priority List
Proposed NPL..... Proposed National Priority List Sites
NPL LIENS..... Federal Superfund Liens

Lists of Federal Delisted NPL sites

Delisted NPL..... National Priority List Deletions

Lists of Federal sites subject to CERCLA removals and CERCLA orders

FEDERAL FACILITY..... Federal Facility Site Information listing
SEMS..... Superfund Enterprise Management System

Lists of Federal CERCLA sites with NFRAP

SEMS-ARCHIVE..... Superfund Enterprise Management System Archive

Federal institutional controls / engineering controls registries

LUCIS..... Land Use Control Information System
US ENG CONTROLS..... Engineering Controls Sites List

Federal ERNS list

ERNS..... Emergency Response Notification System

Lists of state- and tribal (Superfund) equivalent sites

CA RESPONSE..... State Response Sites

EXECUTIVE SUMMARY

Lists of state and tribal landfills and solid waste disposal facilities

CA SWF/LF..... Solid Waste Information System

Lists of state and tribal leaking storage tanks

INDIAN LUST..... Leaking Underground Storage Tanks on Indian Land

Lists of state and tribal registered storage tanks

FEMA UST..... Underground Storage Tank Listing

INDIAN UST..... Underground Storage Tanks on Indian Land

Lists of state and tribal voluntary cleanup sites

INDIAN VCP..... Voluntary Cleanup Priority Listing

Lists of state and tribal brownfield sites

CA BROWNFIELDS..... Considered Brownfields Sites Listing

ADDITIONAL ENVIRONMENTAL RECORDS

Local Brownfield lists

US BROWNFIELDS..... A Listing of Brownfields Sites

Local Lists of Landfill / Solid Waste Disposal Sites

CA WMUDS/SWAT..... Waste Management Unit Database

CA SWRCY..... Recycler Database

CA HAULERS..... Registered Waste Tire Haulers Listing

INDIAN ODI..... Report on the Status of Open Dumps on Indian Lands

ODI..... Open Dump Inventory

DEBRIS REGION 9..... Torres Martinez Reservation Illegal Dump Site Locations

IHS OPEN DUMPS..... Open Dumps on Indian Land

Local Lists of Hazardous waste / Contaminated Sites

US HIST CDL..... Delisted National Clandestine Laboratory Register

CA HIST Cal-Sites..... Historical Calsites Database

CA SCH..... School Property Evaluation Program

CA CDL..... Clandestine Drug Labs

CA Toxic Pits..... Toxic Pits Cleanup Act Sites

US CDL..... National Clandestine Laboratory Register

CA PFAS..... PFAS Contamination Site Location Listing

CA AQUEOUS FOAM..... Former Fire Training Facility Assessments Listing

Local Land Records

CA LIENS..... Environmental Liens Listing

LIENS 2..... CERCLA Lien Information

Records of Emergency Release Reports

HMIRS..... Hazardous Materials Information Reporting System

EXECUTIVE SUMMARY

CA CHMIRS..... California Hazardous Material Incident Report System
 CA LDS..... Land Disposal Sites Listing
 CA MCS..... Military Cleanup Sites Listing
 CA SPILLS 90..... SPILLS 90 data from FirstSearch

Other Ascertainable Records

FUDS..... Formerly Used Defense Sites
 DOD..... Department of Defense Sites
 SCR DRYCLEANERS..... State Coalition for Remediation of Drycleaners Listing
 EPA WATCH LIST..... EPA WATCH LIST
 TSCA..... Toxic Substances Control Act
 TRIS..... Toxic Chemical Release Inventory System
 SSTS..... Section 7 Tracking Systems
 ROD..... Records Of Decision
 RMP..... Risk Management Plans
 PRP..... Potentially Responsible Parties
 PADS..... PCB Activity Database System
 FTTS..... FIFRA/ TSCA Tracking System - FIFRA (Federal Insecticide, Fungicide, & Rodenticide Act)/TSCA (Toxic Substances Control Act)
 MLTS..... Material Licensing Tracking System
 COAL ASH DOE..... Steam-Electric Plant Operation Data
 COAL ASH EPA..... Coal Combustion Residues Surface Impoundments List
 PCB TRANSFORMER..... PCB Transformer Registration Database
 RADINFO..... Radiation Information Database
 HIST FTTS..... FIFRA/TSCA Tracking System Administrative Case Listing
 DOT OPS..... Incident and Accident Data
 CONSENT..... Superfund (CERCLA) Consent Decrees
 INDIAN RESERV..... Indian Reservations
 FUSRAP..... Formerly Utilized Sites Remedial Action Program
 UMTRA..... Uranium Mill Tailings Sites
 LEAD SMELTERS..... Lead Smelter Sites
 US AIRS..... Aerometric Information Retrieval System Facility Subsystem
 US MINES..... Mines Master Index File
 ABANDONED MINES..... Abandoned Mines
 DOCKET HWC..... Hazardous Waste Compliance Docket Listing
 UXO..... Unexploded Ordnance Sites
 FUELS PROGRAM..... EPA Fuels Program Registered Listing
 CA CUPA Listings..... CUPA Resources List
 CA Financial Assurance..... Financial Assurance Information Listing
 CA HWT..... Registered Hazardous Waste Transporter Database
 CA MINES..... Mines Site Location Listing
 CA MWMP..... Medical Waste Management Program Listing
 CA PEST LIC..... Pesticide Regulation Licenses Listing
 CA PROC..... Certified Processors Database
 CA UIC..... UIC Listing
 CA UIC GEO..... UIC GEO (GEOTRACKER)
 CA WASTEWATER PITS..... Oil Wastewater Pits Listing
 CA WIP..... Well Investigation Program Case List
 CA MILITARY PRIV SITES..... MILITARY PRIV SITES (GEOTRACKER)
 CA PROJECT..... PROJECT (GEOTRACKER)
 CA NON-CASE INFO..... NON-CASE INFO (GEOTRACKER)
 CA OTHER OIL GAS..... OTHER OIL & GAS (GEOTRACKER)
 CA PROD WATER PONDS..... PROD WATER PONDS (GEOTRACKER)
 CA SAMPLING POINT..... SAMPLING POINT (GEOTRACKER)

EXECUTIVE SUMMARY

CA WELL STIM PROJ..... Well Stimulation Project (GEOTRACKER)
MINES MRDS..... Mineral Resources Data System

EDR HIGH RISK HISTORICAL RECORDS

EDR Exclusive Records

EDR MGP..... EDR Proprietary Manufactured Gas Plants
EDR Hist Cleaner..... EDR Exclusive Historical Cleaners

EDR RECOVERED GOVERNMENT ARCHIVES

Exclusive Recovered Govt. Archives

CA RGA LF..... Recovered Government Archive Solid Waste Facilities List
CA RGA LUST..... Recovered Government Archive Leaking Underground Storage Tank

SURROUNDING SITES: SEARCH RESULTS

Surrounding sites were identified in the following databases.

Elevations have been determined from the USGS Digital Elevation Model and should be evaluated on a relative (not an absolute) basis. Relative elevation information between sites of close proximity should be field verified. Sites with an elevation equal to or higher than the target property have been differentiated below from sites with an elevation lower than the target property.

Page numbers and map identification numbers refer to the EDR Radius Map report where detailed data on individual sites can be reviewed.

Sites listed in ***bold italics*** are in multiple databases.

Unmappable (orphan) sites are not considered in the foregoing analysis.

STANDARD ENVIRONMENTAL RECORDS

Lists of Federal RCRA facilities undergoing Corrective Action

CORRACTS: CORRACTS is a list of handlers with RCRA Corrective Action Activity. This report shows which nationally-defined corrective action core events have occurred for every handler that has had corrective action activity.

A review of the CORRACTS list, as provided by EDR, and dated 09/13/2021 has revealed that there is 1 CORRACTS site within approximately 1 mile of the target property.

<u>Equal/Higher Elevation</u>	<u>Address</u>	<u>Direction / Distance</u>	<u>Map ID</u>	<u>Page</u>
<i>TELAIR INTERNATIONAL</i> EPA ID:: CAD008383127	<i>3303 OLD CONEJO RD</i>	<i>WNW 1/2 - 1 (0.951 mi.)</i>	<i>Z125</i>	<i>678</i>

EXECUTIVE SUMMARY

Lists of Federal RCRA generators

RCRA-LQG: RCRAInfo is EPA's comprehensive information system, providing access to data supporting the Resource Conservation and Recovery Act (RCRA) of 1976 and the Hazardous and Solid Waste Amendments (HSWA) of 1984. The database includes selective information on sites which generate, transport, store, treat and/or dispose of hazardous waste as defined by the Resource Conservation and Recovery Act (RCRA). Large quantity generators (LQGs) generate over 1,000 kilograms (kg) of hazardous waste, or over 1 kg of acutely hazardous waste per month.

A review of the RCRA-LQG list, as provided by EDR, and dated 09/13/2021 has revealed that there are 5 RCRA-LQG sites within approximately 0.25 miles of the target property.

<u>Equal/Higher Elevation</u>	<u>Address</u>	<u>Direction / Distance</u>	<u>Map ID</u>	<u>Page</u>
SEMTECH CORP EPA ID:: CAD008479941	652 MITCHELL RD.	NW 0 - 1/8 (0.121 mi.)	C21	97
AMGEN INC. EPA ID:: CAD981631252	707 PUALING DRIVE	NNE 1/8 - 1/4 (0.145 mi.)	26	127
SKYWORKS SOLUTIONS I EPA ID:: CAD062525985	2427 W. HILLCREST DR	WNW 1/8 - 1/4 (0.149 mi.)	E35	175
AMGEN INC EPA ID:: CAD981450893	1900 OAK TERRACE	ENE 1/8 - 1/4 (0.218 mi.)	M64	310
CVS PHARMACY # 9221 EPA ID:: CAR000235366	2120 NEWBURY RD	S 1/8 - 1/4 (0.223 mi.)	N67	345

RCRA-SQG: RCRAInfo is EPA's comprehensive information system, providing access to data supporting the Resource Conservation and Recovery Act (RCRA) of 1976 and the Hazardous and Solid Waste Amendments (HSWA) of 1984. The database includes selective information on sites which generate, transport, store, treat and/or dispose of hazardous waste as defined by the Resource Conservation and Recovery Act (RCRA). Small quantity generators (SQGs) generate between 100 kg and 1,000 kg of hazardous waste per month.

A review of the RCRA-SQG list, as provided by EDR, and dated 09/13/2021 has revealed that there are 6 RCRA-SQG sites within approximately 0.25 miles of the target property.

<u>Equal/Higher Elevation</u>	<u>Address</u>	<u>Direction / Distance</u>	<u>Map ID</u>	<u>Page</u>
TESORO WEST COAST CO EPA ID:: CAR000144196	518 RANCHO CONEJO	NW 0 - 1/8 (0.014 mi.)	A8	18
NEWBURY CLEANERS EPA ID:: CAD981995004	2092-F NEWBURY RD	SSW 1/8 - 1/4 (0.137 mi.)	D25	120
ENVIRONMENTAL MONITO EPA ID:: CAD085916203	2421 WEST HILLCREST	WNW 1/8 - 1/4 (0.160 mi.)	E38	213
ROCKWELL SEMICONDUCT EPA ID:: CAR000046714	750 MITCHELL RD	NW 1/8 - 1/4 (0.163 mi.)	H47	252
SIGMATRON NOVA EPA ID:: CAD981996010	1901 OAK TERRACE LAN	NE 1/8 - 1/4 (0.220 mi.)	M65	341
HILLCREST CLEANERS EPA ID:: CAD983653965	2454 W HILLCREST DR	W 1/8 - 1/4 (0.226 mi.)	L69	360

EXECUTIVE SUMMARY

RCRA-VSQG: RCRAInfo is EPA's comprehensive information system, providing access to data supporting the Resource Conservation and Recovery Act (RCRA) of 1976 and the Hazardous and Solid Waste Amendments (HSWA) of 1984. The database includes selective information on sites which generate, transport, store, treat and/or dispose of hazardous waste as defined by the Resource Conservation and Recovery Act (RCRA). Very small quantity generators (VSQGs) generate less than 100 kg of hazardous waste, or less than 1 kg of acutely hazardous waste per month.

A review of the RCRA-VSQG list, as provided by EDR, and dated 09/13/2021 has revealed that there is 1 RCRA-VSQG site within approximately 0.25 miles of the target property.

<u>Equal/Higher Elevation</u>	<u>Address</u>	<u>Direction / Distance</u>	<u>Map ID</u>	<u>Page</u>
GIGABIT LOGIC EPA ID:: CAD980814743	1908 OAK TERRACE LN	NE 1/8 - 1/4 (0.161 mi.)	G45	246

Lists of state- and tribal hazardous waste facilities

CA ENVIROSTOR: The Department of Toxic Substances Control's (DTSC's) Site Mitigation and Brownfields Reuse Program's (SMBRP's) EnviroStor database identifies sites that have known contamination or sites for which there may be reasons to investigate further. The database includes the following site types: Federal Superfund sites (National Priorities List (NPL)); State Response, including Military Facilities and State Superfund; Voluntary Cleanup; and School sites. EnviroStor provides similar information to the information that was available in CalSites, and provides additional site information, including, but not limited to, identification of formerly-contaminated properties that have been released for reuse, properties where environmental deed restrictions have been recorded to prevent inappropriate land uses, and risk characterization information that is used to assess potential impacts to public health and the environment at contaminated sites.

A review of the CA ENVIROSTOR list, as provided by EDR, and dated 10/25/2021 has revealed that there are 11 CA ENVIROSTOR sites within approximately 1 mile of the target property.

<u>Equal/Higher Elevation</u>	<u>Address</u>	<u>Direction / Distance</u>	<u>Map ID</u>	<u>Page</u>
ROCKWELL - NEWBURY P Facility Id: 71002504 Status: Refer: Other Agency	2427 W. HILLCREST DR	WNW 1/8 - 1/4 (0.149 mi.)	E30	147
UNOCAL #4943 Facility Id: 56280107 Status: Refer: RWQCB	RANCHO CONEJO BLVD &	N 1/8 - 1/4 (0.221 mi.)	66	344
MULTILAYER PROTOTYPE Facility Id: 71002723 Status: Refer: Other Agency	2513 TELLER ROAD	WNW 1/4 - 1/2 (0.463 mi.)	113	543
UNITED WESTERN ENTER Facility Id: 71002782 Status: No Action Required	2630 A LAVERY COURT	NNW 1/2 - 1 (0.527 mi.)	X117	572
CONEJO CIRCUITS, INC Facility Id: 71002651 Status: Refer: Other Agency	2651 LAVERY CT	NNW 1/2 - 1 (0.537 mi.)	X118	575
POLYCORE ELECTRONICS Facility Id: 56330011 Status: No Further Action	1107 TOURMALINE DR	NW 1/2 - 1 (0.590 mi.)	119	585
REPUBLIC FASTENERS M	1300 RANCHO CONEJO B	N 1/2 - 1 (0.726 mi.)	120	592

EXECUTIVE SUMMARY

Facility Id: 71002317
 Status: Refer: Other Agency

NORTHROP CORP/VENTUR	1515 RANCHO CONEJO B	N 1/2 - 1 (0.922 mi.)	Y121	600
Facility Id: 56370005 Status: Refer: RWQCB				
LOWE'S HOME CENTER	NWC GRANDE VISTA AND	WNW 1/2 - 1 (0.951 mi.)	123	609
Facility Id: 60002398 Status: Certified O&M - Land Use Restrictions Only				
TFX AVIATION INC	3085 OLD CONEJO RD	WNW 1/2 - 1 (0.951 mi.)	Z124	615
Facility Id: 80001576 Status: Active				
TELAIR INTERNATIONAL	3303 OLD CONEJO RD	WNW 1/2 - 1 (0.951 mi.)	Z125	678
Facility Id: 71002223 Facility Id: 56370006 Status: Refer: Other Agency				

Lists of state and tribal leaking storage tanks

CA LUST: Leaking Underground Storage Tank (LUST) Sites included in GeoTracker. GeoTracker is the Water Boards data management system for sites that impact, or have the potential to impact, water quality in California, with emphasis on groundwater.

A review of the CA LUST list, as provided by EDR, has revealed that there are 27 CA LUST sites within approximately 0.5 miles of the target property.

<u>Equal/Higher Elevation</u>	<u>Address</u>	<u>Direction / Distance</u>	<u>Map ID</u>	<u>Page</u>
UNOCAL #4943	RANCHO CONEJO BLVD	WNW 0 - 1/8 (0.006 mi.)	A2	9
Database: LUST REG 4, Date of Government Version: 09/07/2004 Database: VENTURA CO. LUST, Date of Government Version: 05/29/2008 Facility Id: C-88180 Status: Case Closed Facility Id: 88180 Status: Case Closed Global ID: T0611100406				
RANCHO CONEJO MOBIL	518 RANCHO CONEJO BL	NW 0 - 1/8 (0.014 mi.)	A3	11
Database: VENTURA CO. LUST, Date of Government Version: 05/29/2008 Facility Id: 06012 Status: Leak being confirmed				
RANCHO CONEJO MOBIL	518 RANCHO CONEJO BL	NW 0 - 1/8 (0.014 mi.)	A10	22
Database: LUST REG 4, Date of Government Version: 09/07/2004 Database: VENTURA CO. LUST, Date of Government Version: 05/29/2008 Database: LUST, Date of Government Version: 09/07/2021 Status: Completed - Case Closed Facility Id: C-96011 Facility Id: C-98030 Status: Case Closed Facility Id: 98030 Facility Id: 96011 Status: Case Closed Global Id: T0611146179				

EXECUTIVE SUMMARY

Global Id: T0611101188				
Global Id: T0611101084				
Global ID: T0611101084				
Global ID: T0611101188				
SEMTECH CORP	652 MITCHELL RD.	NW 0 - 1/8 (0.121 mi.)	C21	97
Database: LUST REG 4, Date of Government Version: 09/07/2004				
Facility Id: C-96027				
Status: Pollution Characterization				
Global ID: T0611101096				
ROCKWELL INTERNATION	2421 HILLCREST	WNW 1/8 - 1/4 (0.160 mi.)	E40	218
Database: LUST REG 4, Date of Government Version: 09/07/2004				
Facility Id: 913200061				
Status: Post remedial action monitoring				
Global ID: T0611100002				
CAL AMERICAN WATER C	2439 HILLCREST DR	W 1/8 - 1/4 (0.208 mi.)	L62	304
Database: LUST REG 4, Date of Government Version: 09/07/2004				
Database: VENTURA CO. LUST, Date of Government Version: 05/29/2008				
Database: LUST, Date of Government Version: 09/07/2021				
Status: Completed - Case Closed				
Facility Id: C-88133				
Status: Case Closed				
Facility Id: 88133				
Status: Case Closed				
Global Id: T0611100369				
Global ID: T0611100369				
CONEJO VALLEY USD-MA	310 KELLY RD	SSE 1/8 - 1/4 (0.239 mi.)	O81	391
Database: LUST REG 4, Date of Government Version: 09/07/2004				
Database: VENTURA CO. LUST, Date of Government Version: 05/29/2008				
Facility Id: C-97035				
Status: Post remedial action monitoring				
Facility Id: 97035				
Status: Post remedial action monitoring				
Global ID: T0611101150				
CONEJO VALLEY USD-MA	310 KELLY	SSE 1/8 - 1/4 (0.239 mi.)	O83	398
Database: LUST, Date of Government Version: 09/07/2021				
Status: Completed - Case Closed				
Global Id: T0611101150				
CHEVRON #9-7256	2290 BORCHARD RD	SSW 1/4 - 1/2 (0.268 mi.)	Q88	408
Database: LUST REG 4, Date of Government Version: 09/07/2004				
Database: VENTURA CO. LUST, Date of Government Version: 05/29/2008				
Facility Id: C87107				
Status: Case Closed				
Facility Id: 87107				
Status: Case Closed				
Global ID: T0611100235				
CHEVRON STATION NO 9	2290 BORCHARD RD	SSW 1/4 - 1/2 (0.268 mi.)	Q89	410
Database: LUST, Date of Government Version: 09/07/2021				
Status: Completed - Case Closed				
Global Id: T0611100235				
MOBIL OIL SS #18-KED	2305 BORCHARD RD	SW 1/4 - 1/2 (0.269 mi.)	Q90	419
Database: LUST REG 4, Date of Government Version: 09/07/2004				
Database: VENTURA CO. LUST, Date of Government Version: 05/29/2008				

EXECUTIVE SUMMARY

Facility Id: C-88004
 Status: Remedial action (cleanup) Underway
 Facility Id: 88004
 Status: Post remedial action monitoring
 Global ID: T0611100262

BORCHARD ARCO AM/PM **2305 BORCHARD ROAD** **SW 1/4 - 1/2 (0.269 mi.)** **Q91** **423**
 Database: LUST, Date of Government Version: 09/07/2021
 Status: Completed - Case Closed
 Global Id: T0611100262

VCO FIRE STATION #35 **2500 HILLCREST DR** **W 1/4 - 1/2 (0.273 mi.)** **R92** **450**
 Database: LUST REG 4, Date of Government Version: 09/07/2004
 Database: VENTURA CO. LUST, Date of Government Version: 05/29/2008
 Facility Id: C-00007
 Status: Leak being confirmed
 Facility Id: 00007
 Status: Case Closed
 Global ID: T0611192906

V-FIRE STATION #35 **2500 HILLCREST DR** **W 1/4 - 1/2 (0.273 mi.)** **R93** **453**
 Database: LUST REG 4, Date of Government Version: 09/07/2004
 Database: VENTURA CO. LUST, Date of Government Version: 05/29/2008
 Database: LUST, Date of Government Version: 09/07/2021
 Status: Completed - Case Closed
 Facility Id: C-90017
 Status: Case Closed
 Facility Id: 90017
 Status: Case Closed
 Global Id: T0611100604
 Global Id: T0611192906
 Global ID: T0611100604

GEN TELEPHONE OF CA/ **670 LAWRENCE DR** **WNW 1/4 - 1/2 (0.285 mi.)** **S94** **459**
 Database: LUST, Date of Government Version: 09/07/2021
 Status: Completed - Case Closed
 Global Id: T0611100717

GTE NEWBURY PRK CENT **670 LAWRENCE DR** **WNW 1/4 - 1/2 (0.285 mi.)** **S95** **467**
 Database: LUST REG 4, Date of Government Version: 09/07/2004
 Database: VENTURA CO. LUST, Date of Government Version: 05/29/2008
 Facility Id: C-91009
 Status: Case Closed
 Facility Id: 91009
 Status: Case Closed
 Global ID: T0611100717

THOUSAND OAKS-MUNICI **1851 DEHAVILLAND DR** **NNE 1/4 - 1/2 (0.308 mi.)** **T98** **475**
 Database: LUST, Date of Government Version: 09/07/2021
 Status: Completed - Case Closed
 Global Id: T0611100873

PACIFIC WATER CONDIT **905 PAULING DR** **NNE 1/4 - 1/2 (0.322 mi.)** **T99** **477**
 Database: LUST, Date of Government Version: 09/07/2021
 Status: Completed - Case Closed
 Global Id: T0611100377

PACIFIC WATER CONDIT **905 PAULING DR** **NNE 1/4 - 1/2 (0.322 mi.)** **T100** **478**
 Database: VENTURA CO. LUST, Date of Government Version: 05/29/2008
 Facility Id: 88144

EXECUTIVE SUMMARY

Status: Case Closed				
PACIFIC WATER CONDIT	905 PAULING DR	NNE 1/4 - 1/2 (0.322 mi.)	T101	479
Database: LUST REG 4, Date of Government Version: 09/07/2004				
Facility Id: C-88144				
Status: Case Closed				
Global ID: T0611100377				
950 RANCHO CONEJO BL	950 RANCHO CONEJO BO	N 1/4 - 1/2 (0.346 mi.)	V103	482
Database: LUST REG 4, Date of Government Version: 09/07/2004				
Database: VENTURA CO. LUST, Date of Government Version: 05/29/2008				
Facility Id: C-89175				
Status: Remedial action (cleanup) Underway				
Facility Id: 89175				
Status: Case Closed				
Global ID: T0611100573				
GTE	851 LAWRENCE DR	WNW 1/4 - 1/2 (0.346 mi.)	U105	498
Database: LUST REG 4, Date of Government Version: 09/07/2004				
Database: VENTURA CO. LUST, Date of Government Version: 05/29/2008				
Database: LUST, Date of Government Version: 09/07/2021				
Status: Completed - Case Closed				
Facility Id: C-96015				
Status: Case Closed				
Facility Id: 96015				
Status: Case Closed				
Global Id: T0611101087				
Global ID: T0611101087				
PERMALAB	999 RANCHO CONEJO BL	N 1/4 - 1/2 (0.365 mi.)	V108	503
Database: LUST REG 4, Date of Government Version: 09/07/2004				
Database: VENTURA CO. LUST, Date of Government Version: 05/29/2008				
Facility Id: C-89011				
Status: Case Closed				
Facility Id: 89011				
Status: Case Closed				
Global ID: T0611100434				
THREE SPRINGS INVEST	999 RANCHO CONEJO	N 1/4 - 1/2 (0.365 mi.)	V109	506
Database: LUST, Date of Government Version: 09/07/2021				
Status: Completed - Case Closed				
Global Id: T0611100434				
THOUSAND OAKS-MUNICI	1851 DEHAVILLAND DR	NNE 1/4 - 1/2 (0.381 mi.)	110	509
Database: LUST REG 4, Date of Government Version: 09/07/2004				
Database: VENTURA CO. LUST, Date of Government Version: 05/29/2008				
Facility Id: C-94005				
Facility Id: C-91003				
Status: Case Closed				
Facility Id: 91003				
Facility Id: 94005				
Status: Case Closed				
Global ID: T0611100873				
Global ID: T0611100711				
GTE NEWBURY PARK PLA	942 PAULING DR	NNE 1/4 - 1/2 (0.410 mi.)	111	512
Database: LUST REG 4, Date of Government Version: 09/07/2004				
Database: VENTURA CO. LUST, Date of Government Version: 05/29/2008				
Database: LUST, Date of Government Version: 09/07/2021				
Status: Completed - Case Closed				

EXECUTIVE SUMMARY

Facility Id: C-94032
 Status: Case Closed
 Facility Id: 94032
 Status: Case Closed
 Global Id: T0611100888
 Global ID: T0611100888

AMPLICA INC	950 LAWRENCE DR	NW 1/4 - 1/2 (0.469 mi.)	W114	552
Database: LUST REG 4, Date of Government Version: 09/07/2004				
Facility Id: C-86057				
Status: Case Closed				
Global ID: T0611100150				

CA CPS-SLIC: Cleanup Program Sites (CPS; also known as Site Cleanups [SC] and formerly known as Spills, Leaks, Investigations, and Cleanups [SLIC] sites) included in GeoTracker. GeoTracker is the Water Boards data management system for sites that impact, or have the potential to impact, water quality in California, with emphasis on groundwater.

A review of the CA CPS-SLIC list, as provided by EDR, has revealed that there are 15 CA CPS-SLIC sites within approximately 0.5 miles of the target property.

<u>Equal/Higher Elevation</u>	<u>Address</u>	<u>Direction / Distance</u>	<u>Map ID</u>	<u>Page</u>
SEMTECH CORP	652 MITCHELL RD.	NW 0 - 1/8 (0.121 mi.)	C21	97
Database: CPS-SLIC, Date of Government Version: 09/07/2021				
Global Id: SL204EY2422				
Facility Status: Open - Site Assessment				
FORMER SEMTECH FACIL	652 MITCHELL RD	NW 0 - 1/8 (0.121 mi.)	C22	111
Database: SLIC REG 4, Date of Government Version: 11/17/2004				
Facility Status: Site Assessment				
LUCKY & LONGS CENTER	2092 NEWBURY ROAD	SSW 1/8 - 1/4 (0.137 mi.)	D24	119
Database: CPS-SLIC, Date of Government Version: 09/07/2021				
Global Id: T1000000765				
Facility Status: Completed - Case Closed				
SKYWORKS SOLUTIONS I	2427 W. HILLCREST DR	WNW 1/8 - 1/4 (0.149 mi.)	E35	175
Database: CPS-SLIC, Date of Government Version: 09/07/2021				
Global Id: SLT4L4231815				
Facility Status: Open - Remediation				
SKYWORKS INC. (ROCKW	2421 HILLCREST	WNW 1/8 - 1/4 (0.160 mi.)	E37	213
Database: SLIC REG 4, Date of Government Version: 11/17/2004				
Facility Status: Remediation				
FOXY FASHION CLEANER	2361 MICHAEL DR	SW 1/4 - 1/2 (0.298 mi.)	97	470
Database: CPS-SLIC, Date of Government Version: 09/07/2021				
Global Id: T10000002933				
Facility Status: Completed - Case Closed				
THOUSAND OAKS-MUNICI	1851 DEHAVILLAND DR	NNE 1/4 - 1/2 (0.308 mi.)	T98	475
Database: SLIC REG 4, Date of Government Version: 11/17/2004				
Facility Status: No further action required				
CASTLE ROCK PROPERTY	810 LAWRENCE DR	NW 1/4 - 1/2 (0.341 mi.)	U102	481
Database: SLIC REG 4, Date of Government Version: 11/17/2004				
Database: CPS-SLIC, Date of Government Version: 09/07/2021				
Global Id: SL2044B1587				

EXECUTIVE SUMMARY

Facility Status: Site Assessment
 Facility Status: Open - Site Assessment

950 RANCHO CONEJO BL Database: SLIC REG 4, Date of Government Version: 11/17/2004 Facility Status: Remediation	950 RANCHO CONEJO BO	N 1/4 - 1/2 (0.346 mi.)	V103	482
EMERY WORLDWIDE PTI Database: CPS-SLIC, Date of Government Version: 09/07/2021 Global Id: SL204141496 Global Id: T0611100573 Facility Status: Open - Assessment & Interim Remedial Action Facility Status: Completed - Case Closed	950 RANCHO CONEJO S	N 1/4 - 1/2 (0.346 mi.)	V104	492
THREE SPRINGS INVEST Database: SLIC REG 4, Date of Government Version: 11/17/2004 Database: CPS-SLIC, Date of Government Version: 09/07/2021 Global Id: SL204531607 Facility Status: No further action required Facility Status: Completed - Case Closed	999 RANCHO CONEJO	N 1/4 - 1/2 (0.365 mi.)	V109	506
GENERAL PAVEMENT MAN Database: SLIC REG 4, Date of Government Version: 11/17/2004 Database: CPS-SLIC, Date of Government Version: 09/07/2021 Global Id: SLT43619617 Facility Status: No further action required Facility Status: Completed - Case Closed	850 LAWRENCE DR STE	NW 1/4 - 1/2 (0.425 mi.)	112	515
AMPLICA (FORMER) Database: SLIC REG 4, Date of Government Version: 11/17/2004 Facility Status: No further action required	950 LAWRENCE	NW 1/4 - 1/2 (0.469 mi.)	W115	570
AMPLICA (FORMER) Database: CPS-SLIC, Date of Government Version: 09/07/2021 Global Id: SLT43620618 Global Id: T0611100150 Facility Status: Completed - Case Closed	950 LAWRENCE DR	NW 1/4 - 1/2 (0.469 mi.)	W116	570

<u>Lower Elevation</u>	<u>Address</u>	<u>Direction / Distance</u>	<u>Map ID</u>	<u>Page</u>
AMERICAN ECON CLEANE Database: CPS-SLIC, Date of Government Version: 09/07/2021 Global Id: T10000000776 Facility Status: Completed - Case Closed	1700 NEWBURY ROAD	ESE 1/4 - 1/2 (0.361 mi.)	106	502

Lists of state and tribal registered storage tanks

CA UST: The Underground Storage Tank database contains registered USTs. USTs are regulated under Subtitle I of the Resource Conservation and Recovery Act (RCRA). The data come from the State Water Resources Control Board's Hazardous Substance Storage Container Database.

A review of the CA UST list, as provided by EDR, has revealed that there are 15 CA UST sites within approximately 0.25 miles of the target property.

<u>Equal/Higher Elevation</u>	<u>Address</u>	<u>Direction / Distance</u>	<u>Map ID</u>	<u>Page</u>
USA GASOLINE #68174 Database: VENTURA CO. UST, Date of Government Version: 07/26/2021	518 RANCHO CONEJO BL	NW 0 - 1/8 (0.014 mi.)	A5	16

EXECUTIVE SUMMARY

Facility Id: D 1217				
Facility Status: Inactive				
TESORO (SPEEDWAY) 68	518 RANCHO CONEJO	NW 0 - 1/8 (0.014 mi.)	A6	17
Database: UST, Date of Government Version: 09/07/2021				
TESORO (USA) 68174 (518 RANCHO CONEJO	NW 0 - 1/8 (0.014 mi.)	A9	22
Database: UST, Date of Government Version: 09/07/2021				
USA #68174	518 RANCHO CONEJO BL	NW 0 - 1/8 (0.014 mi.)	A12	71
Database: UST, Date of Government Version: 09/07/2021				
Facility Id: 056-000-001934				
7-ELEVEN INC #33162	609 RANCHO CONEJO BL	WNW 0 - 1/8 (0.030 mi.)	A15	74
Database: UST, Date of Government Version: 09/07/2021				
SEMTECH CORP	652 MITCHELL RD.	NW 0 - 1/8 (0.121 mi.)	C21	97
Database: VENTURA CO. UST, Date of Government Version: 07/26/2021				
Facility Id: D 1229				
Facility Id: D 1222				
Facility Status: Inactive				
CONEXANT SYSTEMS, IN	2427 HILLCREST	WNW 1/8 - 1/4 (0.149 mi.)	E29	147
Database: VENTURA CO. UST, Date of Government Version: 07/26/2021				
Facility Id: D 1469				
Facility Status: Inactive				
SKYWORKS SOLUTIONS,	2427 W HILLCREST DR	WNW 1/8 - 1/4 (0.149 mi.)	E31	148
Database: UST, Date of Government Version: 09/07/2021				
Facility Id: 056-000-000305				
SKYWORKS SOLUTIONS,	2427 W. HILLCREST DR	WNW 1/8 - 1/4 (0.149 mi.)	E32	149
Database: UST, Date of Government Version: 09/07/2021				
GIGA BIT LOGIC	1908 OAK TERRACE LAN	NE 1/8 - 1/4 (0.161 mi.)	G44	245
Database: VENTURA CO. UST, Date of Government Version: 07/26/2021				
Facility Id: D 403				
Facility Status: Inactive				
ROLLS-ROYCE MOTORS,	1909 OAK TERRACE LAN	NE 1/8 - 1/4 (0.177 mi.)	G52	290
Database: VENTURA CO. UST, Date of Government Version: 07/26/2021				
Facility Id: D 404				
Facility Status: Inactive				
SMITH PIPE COMPANY	772 RANCHO CONEJO BL	N 1/8 - 1/4 (0.181 mi.)	J54	291
Database: VENTURA CO. UST, Date of Government Version: 07/26/2021				
Facility Id: D 516				
Facility Status: Inactive				
JACOB E. THOMAS	291 BORCHARD ROAD	SW 1/8 - 1/4 (0.192 mi.)	58	297
Database: VENTURA CO. UST, Date of Government Version: 07/26/2021				
Facility Id: D 844				
Facility Status: Inactive				
CONEJO VALLEY UNIFIE	310 E KELLY RD	SSE 1/8 - 1/4 (0.239 mi.)	O78	389
Database: UST, Date of Government Version: 09/07/2021				
Facility Id: 056-000-001590				
J. P. ROBINSON PLUMB	1724 NEWBURY RD.	ESE 1/8 - 1/4 (0.249 mi.)	P85	407
Database: VENTURA CO. UST, Date of Government Version: 07/26/2021				
Facility Id: D 829				
Facility Status: Inactive				

EXECUTIVE SUMMARY

CA AST: A listing of aboveground storage tank petroleum storage tank locations.

A review of the CA AST list, as provided by EDR, has revealed that there is 1 CA AST site within approximately 0.25 miles of the target property.

<u>Equal/Higher Elevation</u>	<u>Address</u>	<u>Direction / Distance</u>	<u>Map ID</u>	<u>Page</u>
SKYWORKS SOLUTIONS, Database: AST, Date of Government Version: 07/06/2016	2427 W. HILLCREST DR	WNW 1/8 - 1/4 (0.149 mi.)	E33	149

ADDITIONAL ENVIRONMENTAL RECORDS

Local Lists of Hazardous waste / Contaminated Sites

CA CERS HAZ WASTE: List of sites in the California Environmental Protection Agency (CalEPA) Regulated Site Portal which fall under the Hazardous Chemical Management, Hazardous Waste Onsite Treatment, Household Hazardous Waste Collection, Hazardous Waste Generator, and RCRA LQ HW Generator programs.

A review of the CA CERS HAZ WASTE list, as provided by EDR, and dated 10/18/2021 has revealed that there are 12 CA CERS HAZ WASTE sites within approximately 0.25 miles of the target property.

<u>Equal/Higher Elevation</u>	<u>Address</u>	<u>Direction / Distance</u>	<u>Map ID</u>	<u>Page</u>
RANCHO CONEJO MOBIL	518 RANCHO CONEJO BL	NW 0 - 1/8 (0.014 mi.)	A10	22
7-ELEVEN INC #33162	609 RANCHO CONEJO BL	WNW 0 - 1/8 (0.030 mi.)	A16	74
CALIFORNIA HIGHWAY P	4001 US HIGHWAY 101	S 0 - 1/8 (0.063 mi.)	19	92
FORMER SEMTECH FACIL	652 MITCHELL RD	NW 0 - 1/8 (0.121 mi.)	C22	111
ROCKWELL INTERNATION	2427 W HILLCREST DR	WNW 1/8 - 1/4 (0.149 mi.)	E34	150
VONS STORE #1793	2100 NEWBURY RD	S 1/8 - 1/4 (0.160 mi.)	F42	222
CONEJO VALLEY UNIFIE	750 MITCHELL RD	NW 1/8 - 1/4 (0.163 mi.)	H48	255
KOHL'S, INC. - STORE	1960 NEWBURY RD	SSE 1/8 - 1/4 (0.170 mi.)	I50	284
VENTURA COUNTY FIRE	751 MITCHELL RD	NW 1/8 - 1/4 (0.182 mi.)	H56	291
CVS PHARMACY #9221	2120 NEWBURY RD	S 1/8 - 1/4 (0.223 mi.)	N68	357
WENDY AUTO CENTER	833 MITCHELL RD #304	NW 1/8 - 1/4 (0.227 mi.)	K71	366
CHUCKIE'S SERVICE CE	849 MITCHELL RD #401	NW 1/8 - 1/4 (0.231 mi.)	K73	375

Local Lists of Registered Storage Tanks

CA SWEEPS UST: Statewide Environmental Evaluation and Planning System. This underground storage tank listing was updated and maintained by a company contacted by the SWRCB in the early 1990's. The listing is no longer updated or maintained. The local agency is the contact for more information on a site on the SWEEPS list.

A review of the CA SWEEPS UST list, as provided by EDR, and dated 06/01/1994 has revealed that there are 4 CA SWEEPS UST sites within approximately 0.25 miles of the target property.

<u>Equal/Higher Elevation</u>	<u>Address</u>	<u>Direction / Distance</u>	<u>Map ID</u>	<u>Page</u>
RANCHO CONEJO MOBIL Status: A Tank Status: A Comp Number: 1323	518 RANCHO CONEJO BL	NW 0 - 1/8 (0.014 mi.)	A3	11
SEMTECH CORP	652 MITCHELL RD.	NW 0 - 1/8 (0.121 mi.)	C21	97

EXECUTIVE SUMMARY

Status: A
 Tank Status: A
 Comp Number: 120

ROCKWELL INTERNATION **2427 W HILLCREST DR** **WNW 1/8 - 1/4 (0.149 mi.)** **E34** **150**

Status: A
 Tank Status: A
 Comp Number: 1411

CONEJO UNIF/MAINTENA **310 E KELLEY RD** **SSE 1/8 - 1/4 (0.239 mi.)** **O80** **390**

Status: A
 Tank Status: A
 Comp Number: 1157

CA HIST UST: Historical UST Registered Database.

A review of the CA HIST UST list, as provided by EDR, and dated 10/15/1990 has revealed that there are 13 CA HIST UST sites within approximately 0.25 miles of the target property.

<u>Equal/Higher Elevation</u>	<u>Address</u>	<u>Direction / Distance</u>	<u>Map ID</u>	<u>Page</u>
RANCHO CONEJO MOBIL Facility Id: 00000029916	518 RANCHO CONEJO BL	NW 0 - 1/8 (0.014 mi.)	A3	11
SEMTECH CORPORATION SEMTECH CORP Facility Id: 00000001274	652 MITCHELL ROAD 652 MITCHELL RD.	NW 0 - 1/8 (0.121 mi.) NW 0 - 1/8 (0.121 mi.)	C20 C21	96 97
GALLIUM ARSENIDE PIL GALLIUM ARSENIDE PIL Facility Id: 00000069020	2427 WEST HILLCREST 2427 W HILLCREST DR	WNW 1/8 - 1/4 (0.149 mi.) WNW 1/8 - 1/4 (0.149 mi.)	E27 E28	129 146
SKYWORKS SOLUTIONS I Facility Id: 00000069223	2427 W. HILLCREST DR	WNW 1/8 - 1/4 (0.149 mi.)	E35	175
CONEXANT GIGABIT LOGIC Facility Id: 00000054794	2421 WEST HILLCREST 1908 OAK TERRACE LN	WNW 1/8 - 1/4 (0.160 mi.) NE 1/8 - 1/4 (0.161 mi.)	E39 G45	216 246
ROLLS-ROYCE MOTORS I Facility Id: 00000045318	1909 OAK TERRACE LAN	NE 1/8 - 1/4 (0.177 mi.)	G53	290
MAINTENANCE AND OPER CONEJO VALLEY SCH DI Facility Id: 00000043599	310 E KELLY RD 310 E KELLY RD	SSE 1/8 - 1/4 (0.239 mi.) SSE 1/8 - 1/4 (0.239 mi.)	O79 O82	389 393
PACIFIC BELL Facility Id: 00000057482	VENTURA FIRST/2 MI E	SSW 1/8 - 1/4 (0.247 mi.)	84	403
JP ROBINSON PLUMBING Facility Id: 00000052433	1724 NEWBURY ROAD	ESE 1/8 - 1/4 (0.249 mi.)	P86	407

CA CERS TANKS: List of sites in the California Environmental Protection Agency (CalEPA) Regulated Site Portal which fall under the Aboveground Petroleum Storage and Underground Storage Tank regulatory programs.

A review of the CA CERS TANKS list, as provided by EDR, and dated 10/18/2021 has revealed that there are 3 CA CERS TANKS sites within approximately 0.25 miles of the target property.

<u>Equal/Higher Elevation</u>	<u>Address</u>	<u>Direction / Distance</u>	<u>Map ID</u>	<u>Page</u>
RANCHO CONEJO MOBIL	518 RANCHO CONEJO BL	NW 0 - 1/8 (0.014 mi.)	A10	22

EXECUTIVE SUMMARY

<u>Equal/Higher Elevation</u>	<u>Address</u>	<u>Direction / Distance</u>	<u>Map ID</u>	<u>Page</u>
7-ELEVEN INC #33162	609 RANCHO CONEJO BL	WNW 0 - 1/8 (0.030 mi.)	A16	74
ROCKWELL INTERNATION	2427 W HILLCREST DR	WNW 1/8 - 1/4 (0.149 mi.)	E34	150

CA FID UST: The Facility Inventory Database contains active and inactive underground storage tank locations. The source is the State Water Resource Control Board.

A review of the CA FID UST list, as provided by EDR, and dated 10/31/1994 has revealed that there are 2 CA FID UST sites within approximately 0.25 miles of the target property.

<u>Equal/Higher Elevation</u>	<u>Address</u>	<u>Direction / Distance</u>	<u>Map ID</u>	<u>Page</u>
SEMTECH CORP Facility Id: 56000045 Status: A	652 MITCHELL RD.	NW 0 - 1/8 (0.121 mi.)	C21	97
ROCKWELL INTERNATION Facility Id: 56004695 Status: A	2427 W HILLCREST DR	WNW 1/8 - 1/4 (0.149 mi.)	E34	150

Other Ascertainable Records

RCRA NonGen / NLR: RCRAInfo is EPA's comprehensive information system, providing access to data supporting the Resource Conservation and Recovery Act (RCRA) of 1976 and the Hazardous and Solid Waste Amendments (HSWA) of 1984. The database includes selective information on sites which generate, transport, store, treat and/or dispose of hazardous waste as defined by the Resource Conservation and Recovery Act (RCRA). Non-Generators do not presently generate hazardous waste.

A review of the RCRA NonGen / NLR list, as provided by EDR, and dated 09/13/2021 has revealed that there are 23 RCRA NonGen / NLR sites within approximately 0.25 miles of the target property.

<u>Equal/Higher Elevation</u>	<u>Address</u>	<u>Direction / Distance</u>	<u>Map ID</u>	<u>Page</u>
TESORO SIERRA PROPER	518 RANCHO CONEJO	NW 0 - 1/8 (0.014 mi.)	A4	14
JACKSONS ENERGY #682	518 RANCHO CONEJO BL	NW 0 - 1/8 (0.014 mi.)	A11	68
7-ELEVEN #33162 EPA ID:: CAL000261463	609 RANCHO CONEJO	WNW 0 - 1/8 (0.030 mi.)	A13	71
BMC EPA ID:: CAL000448445	2222 W HILLCREST DRI	WNW 0 - 1/8 (0.058 mi.)	B17	87
SMART & FINAL #394 EPA ID:: CAL000374368	2222 W HILLCREST DR	WNW 0 - 1/8 (0.058 mi.)	B18	89
NEWBURY PARK URGENT EPA ID:: CAL000112108	2080 NEWBURY RD	S 0 - 1/8 (0.123 mi.)	D23	117
SHAMBAN P T G INC EPA ID:: CA0000724674	711 MITCHELL RD	NW 1/8 - 1/4 (0.154 mi.)	C36	210
SMART & FINAL #918 EPA ID:: CAL000414542	2100 NEWBURY RD	S 1/8 - 1/4 (0.160 mi.)	F41	219
VONS STORE NO 1793 EPA ID:: CAR000225961	2100 NEWBURY RD	S 1/8 - 1/4 (0.160 mi.)	F43	241
CONEJO VALLEY USD -	750 MITCHELL RD	NW 1/8 - 1/4 (0.163 mi.)	H46	250

EXECUTIVE SUMMARY

EPA ID:: CAL000421330					
KOHL'S INC - STORE #	1960 NEWBURY PARK	SSE 1/8 - 1/4 (0.170 mi.)	I51	287	
EPA ID:: CAL000356154					
FIRE STATION 35	751 MITCHELL RD	NW 1/8 - 1/4 (0.182 mi.)	H57	294	
EPA ID:: CAL000433318					
CONEJO VALLEY HIGH S	1872 NEWBURY RD	SE 1/8 - 1/4 (0.197 mi.)	59	297	
EPA ID:: CAD981570815					
NEWBURY INDUSTRIAL	810-852 MITCHELL RD.	NW 1/8 - 1/4 (0.206 mi.)	K60	299	
EPA ID:: CAC002970944					
HANSON LAB FUNITURE,	814 MITCHELL RD	NW 1/8 - 1/4 (0.207 mi.)	K61	302	
EPA ID:: CAL000093713					
CALIFORNIA AMERICAN	2439 WEST HILLCREST	W 1/8 - 1/4 (0.208 mi.)	L63	308	
AUTO EXPERT CORD DBA	833 MITCHELL RD STE	NW 1/8 - 1/4 (0.227 mi.)	K70	363	
EPA ID:: CAL000365929					
CHUCKIES SERVICE CEN	849 MITCHELL RD STE	NW 1/8 - 1/4 (0.231 mi.)	K72	373	
EPA ID:: CAL000376628					
ESSEX PROPERTY TRUST	1800 W HILLCREST DRI	ENE 1/8 - 1/4 (0.234 mi.)	M74	379	
ESSEX-HILLCREST PARK	1800 W HILLCREST DRI	ENE 1/8 - 1/4 (0.234 mi.)	M75	382	
ESSEX/HILLCREST PARK	1800 W HILLCREST DR	ENE 1/8 - 1/4 (0.234 mi.)	M76	384	
EPA ID:: CAC003045293					
ESSEX-HILLCREST PARK	1800 W HILLCREST DRI	ENE 1/8 - 1/4 (0.234 mi.)	M77	387	
PACIFIC BELL	VENTURA FIRST/2 MI E	SSW 1/8 - 1/4 (0.247 mi.)	84	403	
EPA ID:: CAD980638357					

CA BOND EXP. PLAN: Department of Health Services developed a site-specific expenditure plan as the basis for an appropriation of Hazardous Substance Cleanup Bond Act funds. It is not updated.

A review of the CA BOND EXP. PLAN list, as provided by EDR, and dated 01/01/1989 has revealed that there is 1 CA BOND EXP. PLAN site within approximately 1 mile of the target property.

<u>Equal/Higher Elevation</u>	<u>Address</u>	<u>Direction / Distance</u>	<u>Map ID</u>	<u>Page</u>
NORTHROP GRUMAN CORP	1515 RANCHO CONEJO B	N 1/2 - 1 (0.922 mi.)	Y122	604

CA Cortese: The sites for the list are designated by the State Water Resource Control Board (LUST), the Integrated Waste Board (SWF/LS), and the Department of Toxic Substances Control (Cal-Sites).

A review of the CA Cortese list, as provided by EDR, and dated 09/20/2021 has revealed that there are 14 CA Cortese sites within approximately 0.5 miles of the target property.

<u>Equal/Higher Elevation</u>	<u>Address</u>	<u>Direction / Distance</u>	<u>Map ID</u>	<u>Page</u>
UNOCAL #4943 Cleanup Status: COMPLETED - CASE CLOSED	RANCHO CONEJO BLVD	WNW 0 - 1/8 (0.006 mi.)	A2	9
RANCHO CONEJO MOBIL Cleanup Status: COMPLETED - CASE CLOSED	518 RANCHO CONEJO BL	NW 0 - 1/8 (0.014 mi.)	A10	22
CAL AMERICAN WATER C Cleanup Status: COMPLETED - CASE CLOSED	2439 HILLCREST DR	W 1/8 - 1/4 (0.208 mi.)	L62	304
CONEJO VALLEY USD-MA	310 KELLY RD	SSE 1/8 - 1/4 (0.239 mi.)	O81	391

EXECUTIVE SUMMARY

Cleanup Status: COMPLETED - CASE CLOSED				
CHEVRON #9-7256	2290 BORCHARD RD	SSW 1/4 - 1/2 (0.268 mi.)	Q88	408
Cleanup Status: COMPLETED - CASE CLOSED				
MOBIL OIL SS #18-KED	2305 BORCHARD RD	SW 1/4 - 1/2 (0.269 mi.)	Q90	419
Cleanup Status: COMPLETED - CASE CLOSED				
VCO FIRE STATION #35	2500 HILLCREST DR	W 1/4 - 1/2 (0.273 mi.)	R92	450
Cleanup Status: COMPLETED - CASE CLOSED				
V-FIRE STATION #35	2500 HILLCREST DR	W 1/4 - 1/2 (0.273 mi.)	R93	453
Cleanup Status: COMPLETED - CASE CLOSED				
GTE NEWBURY PRK CENT	670 LAWRENCE DR	WNW 1/4 - 1/2 (0.285 mi.)	S95	467
Cleanup Status: COMPLETED - CASE CLOSED				
PACIFIC WATER CONDIT	905 PAULING DR	NNE 1/4 - 1/2 (0.322 mi.)	T101	479
Cleanup Status: COMPLETED - CASE CLOSED				
GTE	851 LAWRENCE DR	WNW 1/4 - 1/2 (0.346 mi.)	U105	498
Cleanup Status: COMPLETED - CASE CLOSED				
PERMALAB	999 RANCHO CONEJO BL	N 1/4 - 1/2 (0.365 mi.)	V108	503
Cleanup Status: COMPLETED - CASE CLOSED				
THOUSAND OAKS-MUNICI	1851 DEHAVILLAND DR	NNE 1/4 - 1/2 (0.381 mi.)	110	509
Cleanup Status: COMPLETED - CASE CLOSED				
GTE NEWBURY PARK PLA	942 PAULING DR	NNE 1/4 - 1/2 (0.410 mi.)	111	512
Cleanup Status: COMPLETED - CASE CLOSED				

CA HIST CORTESE: The sites for the list are designated by the State Water Resource Control Board [LUST], the Integrated Waste Board [SWF/LS], and the Department of Toxic Substances Control [CALSTATES]. This listing is no longer updated by the state agency.

A review of the CA HIST CORTESE list, as provided by EDR, and dated 04/01/2001 has revealed that there are 17 CA HIST CORTESE sites within approximately 0.5 miles of the target property.

<u>Equal/Higher Elevation</u>	<u>Address</u>	<u>Direction / Distance</u>	<u>Map ID</u>	<u>Page</u>
RANCHO CONEJO MOBIL Reg Id: C-98030 Reg Id: C-96011	518 RANCHO CONEJO BL	NW 0 - 1/8 (0.014 mi.)	A10	22
SEMTECH CORP Reg Id: C-96027	652 MITCHELL RD.	NW 0 - 1/8 (0.121 mi.)	C21	97
ROCKWELL INTERNATION Reg Id: 913200061	2421 HILLCREST	WNW 1/8 - 1/4 (0.160 mi.)	E40	218
CAL AMERICAN WATER C Reg Id: C-88133	2434 HILLCREST	W 1/8 - 1/4 (0.163 mi.)	E49	284
SMITH PIPE Reg Id: C-90063	772 RANCHO CONEJO	N 1/8 - 1/4 (0.181 mi.)	J55	291
UNOCAL #4943 Reg Id: C-88180	RANCHO CONEJO BLVD &	N 1/8 - 1/4 (0.221 mi.)	66	344
CONEJO VALLEY USD-MA Reg Id: C-97035	310 KELLY	SSE 1/8 - 1/4 (0.239 mi.)	O83	398
CHEVRON SS #7256	2290 BORCHARD	SSW 1/4 - 1/2 (0.268 mi.)	Q87	408

EXECUTIVE SUMMARY

Reg Id: C-87107				
BORCHARD ARCO AM/PM	2305 BORCHARD ROAD	SW 1/4 - 1/2 (0.269 mi.)	Q91	423
Reg Id: C-88004				
V-FIRE STATION #35	2500 HILLCREST DR	W 1/4 - 1/2 (0.273 mi.)	R93	453
Reg Id: C-90017				
GEN TELEPHONE OF CA/	670 LAWRENCE DR	WNW 1/4 - 1/2 (0.285 mi.)	S94	459
Reg Id: C-91009				
PACIFIC WATER CONDIT	905 PAULING DR	NNE 1/4 - 1/2 (0.322 mi.)	T99	477
Reg Id: C-88144				
EMERY WORLDWIDE PTI	950 RANCHO CONEJO S	N 1/4 - 1/2 (0.346 mi.)	V104	492
Reg Id: C-89175				
GTE	851 LAWRENCE DR	WNW 1/4 - 1/2 (0.346 mi.)	U105	498
Reg Id: C-96015				
PERMALAB	999 RANCHO CONEHO	N 1/4 - 1/2 (0.365 mi.)	V107	503
Reg Id: C-89011				
GTE NEWBURY PARK PLA	942 PAULING DR	NNE 1/4 - 1/2 (0.410 mi.)	111	512
Reg Id: C-94032				
AMPLICA (FORMER)	950 LAWRENCE DR	NW 1/4 - 1/2 (0.469 mi.)	W116	570
Reg Id: C-86057				

CA HWP: Detailed information on permitted hazardous waste facilities and corrective action ("cleanups") tracked in EnviroStor.

A review of the CA HWP list, as provided by EDR, and dated 08/13/2021 has revealed that there is 1 CA HWP site within approximately 1 mile of the target property.

<u>Equal/Higher Elevation</u>	<u>Address</u>	<u>Direction / Distance</u>	<u>Map ID</u>	<u>Page</u>
TFX AVIATION INC	3085 OLD CONEJO RD	WNW 1/2 - 1 (0.951 mi.)	Z124	615
EPA ID: CAD008383127				
Cleanup Status: POST CLOSURE PERMIT				

NY MANIFEST: Manifest is a document that lists and tracks hazardous waste from the generator through transporters to a TSD facility.

A review of the NY MANIFEST list, as provided by EDR, and dated 01/01/2019 has revealed that there is 1 NY MANIFEST site within approximately 0.25 miles of the target property.

<u>Equal/Higher Elevation</u>	<u>Address</u>	<u>Direction / Distance</u>	<u>Map ID</u>	<u>Page</u>
AMGEN INC	1900 OAK TERRACE	ENE 1/8 - 1/4 (0.218 mi.)	M64	310
EPA ID: CAD981450893				

EXECUTIVE SUMMARY

CA Notify 65: Listings of all Proposition 65 incidents reported to counties by the State Water Resources Control Board and the Regional Water Quality Control Board. This database is no longer updated by the reporting agency.

A review of the CA Notify 65 list, as provided by EDR, and dated 03/12/2021 has revealed that there is 1 CA Notify 65 site within approximately 1 mile of the target property.

<u>Equal/Higher Elevation</u>	<u>Address</u>	<u>Direction / Distance</u>	<u>Map ID</u>	<u>Page</u>
A SHOPPING CENTER	BORCHARD RD & MICHAEL	SW 1/4 - 1/2 (0.287 mi.)	Q96	469

EDR HIGH RISK HISTORICAL RECORDS

EDR Exclusive Records

EDR Hist Auto: EDR has searched selected national collections of business directories and has collected listings of potential gas station/filling station/service station sites that were available to EDR researchers. EDR's review was limited to those categories of sources that might, in EDR's opinion, include gas station/filling station/service station establishments. The categories reviewed included, but were not limited to gas, gas station, gasoline station, filling station, auto, automobile repair, auto service station, service station, etc. This database falls within a category of information EDR classifies as "High Risk Historical Records", or HRHR. EDR's HRHR effort presents unique and sometimes proprietary data about past sites and operations that typically create environmental concerns, but may not show up in current government records searches.

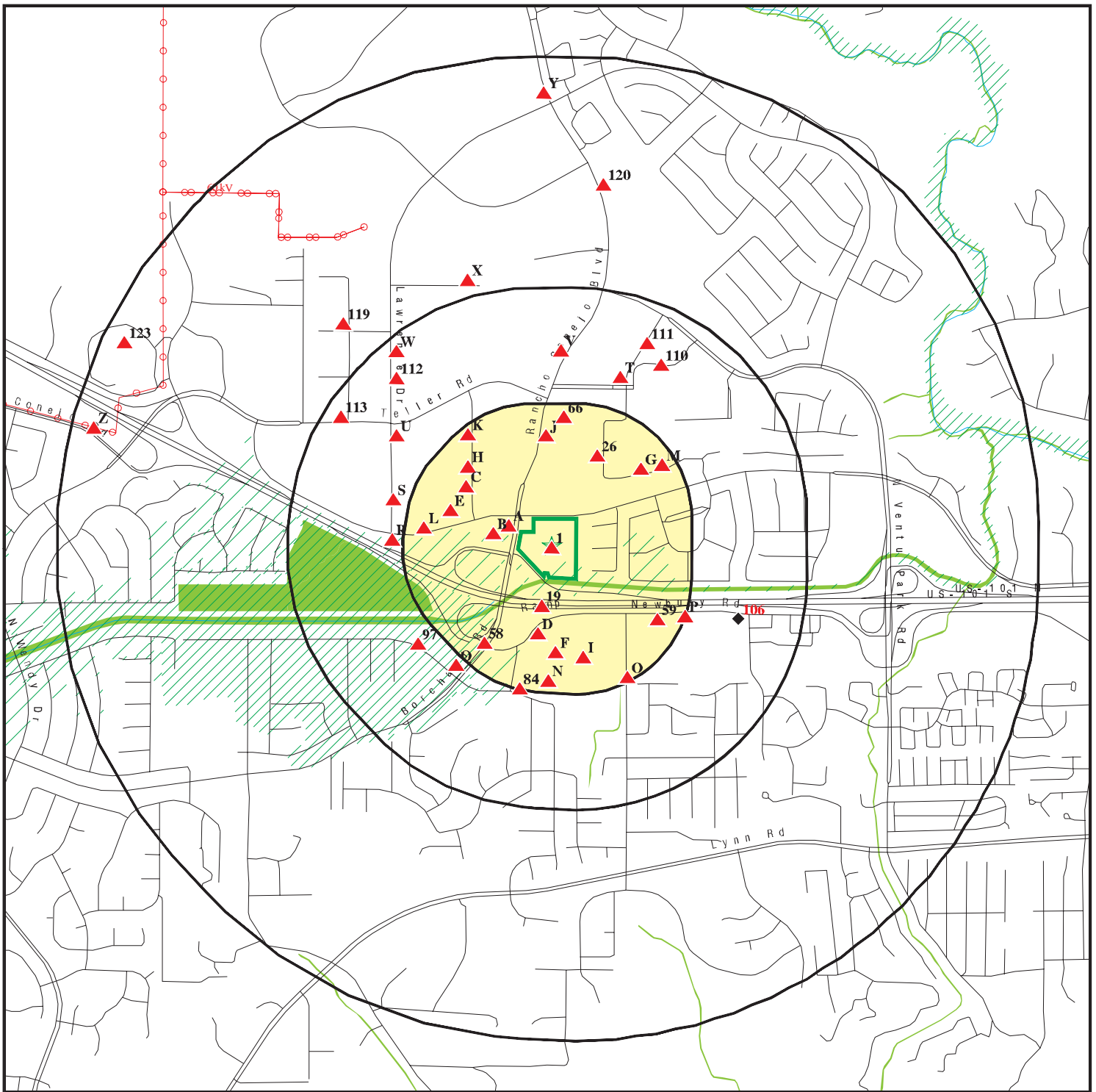
A review of the EDR Hist Auto list, as provided by EDR, has revealed that there are 2 EDR Hist Auto sites within approximately 0.125 miles of the target property.

<u>Equal/Higher Elevation</u>	<u>Address</u>	<u>Direction / Distance</u>	<u>Map ID</u>	<u>Page</u>
USA PETROLEUM CORPORATION	518 RANCHO CONEJO BL	NW 0 - 1/8 (0.014 mi.)	A7	17
CORRIES UNION SERVICE	609 RANCHO CONEJO	WNW 0 - 1/8 (0.030 mi.)	A14	74

EXECUTIVE SUMMARY

There were no unmapped sites in this report.

OVERVIEW MAP - 6826038.2S



Target Property

Sites at elevations higher than or equal to the target property

Sites at elevations lower than the target property

Manufactured Gas Plants

National Priority List Sites

Dept. Defense Sites

Indian Reservations BIA

Power transmission lines

Special Flood Hazard Area (1%)

0.2% Annual Chance Flood Hazard

National Wetland Inventory

State Wetlands

Areas of Concern

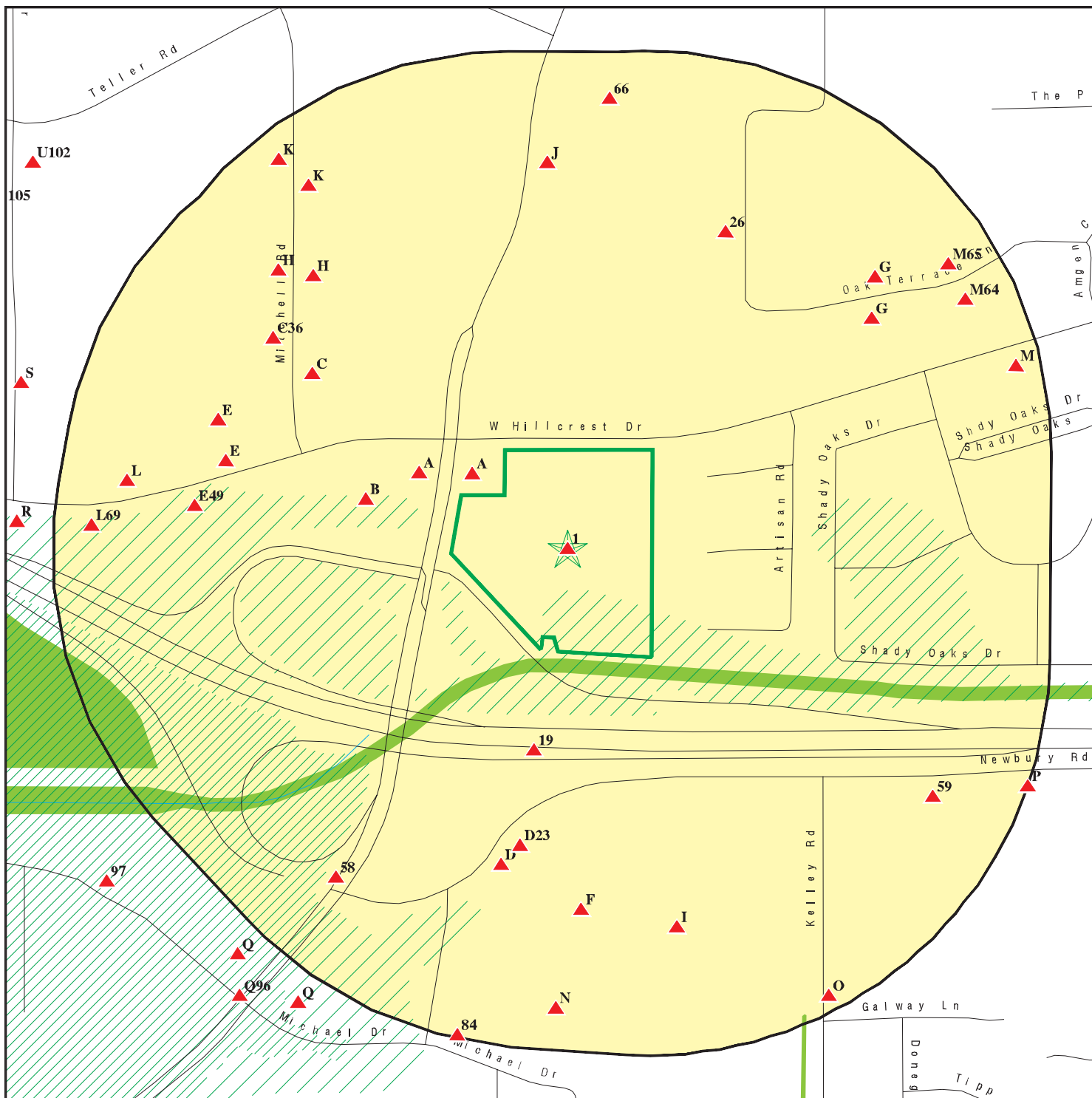


This report includes Interactive Map Layers to display and/or hide map information. The legend includes only those icons for the default map view.

SITE NAME: 2150 West Hillcrest Drive
 ADDRESS: 2150 West Hillcrest Drive
 Newbury Park CA 91320
 LAT/LONG: 34.186024 / 118.923859

CLIENT: Stantec
 CONTACT: Jennifer Alvarado
 INQUIRY #: 6826038.2S
 DATE: January 20, 2022 10:03 am

DETAIL MAP - 6826038.2S



Target Property

Sites at elevations higher than or equal to the target property

Sites at elevations lower than the target property

Manufactured Gas Plants

Sensitive Receptors

National Priority List Sites

Dept. Defense Sites

Indian Reservations BIA

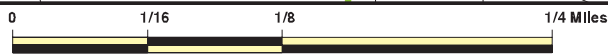
Special Flood Hazard Area (1%)

0.2% Annual Chance Flood Hazard

National Wetland Inventory

State Wetlands

Areas of Concern



This report includes Interactive Map Layers to display and/or hide map information. The legend includes only those icons for the default map view.

SITE NAME: 2150 West Hillcrest Drive
 ADDRESS: 2150 West Hillcrest Drive
 Newbury Park CA 91320
 LAT/LONG: 34.186024 / 118.923859

CLIENT: Stantec
 CONTACT: Jennifer Alvarado
 INQUIRY #: 6826038.2S
 DATE: January 20, 2022 10:03 am

MAP FINDINGS SUMMARY

Database	Search Distance (Miles)	Target Property	< 1/8	1/8 - 1/4	1/4 - 1/2	1/2 - 1	> 1	Total Plotted
STANDARD ENVIRONMENTAL RECORDS								
<i>Lists of Federal NPL (Superfund) sites</i>								
NPL	1.000		0	0	0	0	NR	0
Proposed NPL	1.000		0	0	0	0	NR	0
NPL LIENS	1.000		0	0	0	0	NR	0
<i>Lists of Federal Delisted NPL sites</i>								
Delisted NPL	1.000		0	0	0	0	NR	0
<i>Lists of Federal sites subject to CERCLA removals and CERCLA orders</i>								
FEDERAL FACILITY	0.500		0	0	0	NR	NR	0
SEMS	0.500		0	0	0	NR	NR	0
<i>Lists of Federal CERCLA sites with NFRAP</i>								
SEMS-ARCHIVE	0.500		0	0	0	NR	NR	0
<i>Lists of Federal RCRA facilities undergoing Corrective Action</i>								
CORRACTS	1.000		0	0	0	1	NR	1
<i>Lists of Federal RCRA TSD facilities</i>								
RCRA-TSDF	0.500		0	0	0	NR	NR	0
<i>Lists of Federal RCRA generators</i>								
RCRA-LQG	0.250		1	4	NR	NR	NR	5
RCRA-SQG	0.250		1	5	NR	NR	NR	6
RCRA-VSQG	0.250		0	1	NR	NR	NR	1
<i>Federal institutional controls / engineering controls registries</i>								
LUCIS	0.500		0	0	0	NR	NR	0
US ENG CONTROLS	0.500		0	0	0	NR	NR	0
US INST CONTROLS	0.500		0	0	0	NR	NR	0
<i>Federal ERNS list</i>								
ERNS	TP		NR	NR	NR	NR	NR	0
<i>Lists of state- and tribal (Superfund) equivalent sites</i>								
CA RESPONSE	1.000		0	0	0	0	NR	0
<i>Lists of state- and tribal hazardous waste facilities</i>								
CA ENVIROSTOR	1.000		0	2	1	8	NR	11
<i>Lists of state and tribal landfills and solid waste disposal facilities</i>								
CA SWF/LF	0.500		0	0	0	NR	NR	0

MAP FINDINGS SUMMARY

Database	Search Distance (Miles)	Target Property	< 1/8	1/8 - 1/4	1/4 - 1/2	1/2 - 1	> 1	Total Plotted
<i>Lists of state and tribal leaking storage tanks</i>								
CA LUST	0.500		4	4	19	NR	NR	27
INDIAN LUST	0.500		0	0	0	NR	NR	0
CA CPS-SLIC	0.500		2	3	10	NR	NR	15
<i>Lists of state and tribal registered storage tanks</i>								
FEMA UST	0.250		0	0	NR	NR	NR	0
CA UST	0.250		6	9	NR	NR	NR	15
CA AST	0.250		0	1	NR	NR	NR	1
INDIAN UST	0.250		0	0	NR	NR	NR	0
<i>Lists of state and tribal voluntary cleanup sites</i>								
CA VCP	0.500		0	0	0	NR	NR	0
INDIAN VCP	0.500		0	0	0	NR	NR	0
<i>Lists of state and tribal brownfield sites</i>								
CA BROWNFIELDS	0.500		0	0	0	NR	NR	0
<u>ADDITIONAL ENVIRONMENTAL RECORDS</u>								
<i>Local Brownfield lists</i>								
US BROWNFIELDS	0.500		0	0	0	NR	NR	0
<i>Local Lists of Landfill / Solid Waste Disposal Sites</i>								
CA WMUDS/SWAT	0.500		0	0	0	NR	NR	0
CA SWRCY	0.500		0	0	0	NR	NR	0
CA HAULERS	TP		NR	NR	NR	NR	NR	0
INDIAN ODI	0.500		0	0	0	NR	NR	0
ODI	0.500		0	0	0	NR	NR	0
DEBRIS REGION 9	0.500		0	0	0	NR	NR	0
IHS OPEN DUMPS	0.500		0	0	0	NR	NR	0
<i>Local Lists of Hazardous waste / Contaminated Sites</i>								
US HIST CDL	TP		NR	NR	NR	NR	NR	0
CA HIST Cal-Sites	1.000		0	0	0	0	NR	0
CA SCH	0.250		0	0	NR	NR	NR	0
CA CDL	TP		NR	NR	NR	NR	NR	0
CA Toxic Pits	1.000		0	0	0	0	NR	0
CA CERS HAZ WASTE	0.250		4	8	NR	NR	NR	12
US CDL	TP		NR	NR	NR	NR	NR	0
CA PFAS	0.500		0	0	0	NR	NR	0
CA AQUEOUS FOAM	TP		NR	NR	NR	NR	NR	0
<i>Local Lists of Registered Storage Tanks</i>								
CA SWEEPS UST	0.250		2	2	NR	NR	NR	4
CA HIST UST	0.250		3	10	NR	NR	NR	13
CA CERS TANKS	0.250		2	1	NR	NR	NR	3

MAP FINDINGS SUMMARY

Database	Search Distance (Miles)	Target Property	< 1/8	1/8 - 1/4	1/4 - 1/2	1/2 - 1	> 1	Total Plotted
CA FID UST	0.250		1	1	NR	NR	NR	2
Local Land Records								
CA LIENS	TP		NR	NR	NR	NR	NR	0
LIENS 2	TP		NR	NR	NR	NR	NR	0
CA DEED	0.500		0	0	0	NR	NR	0
Records of Emergency Release Reports								
HMIRS	TP		NR	NR	NR	NR	NR	0
CA CHMIRS	TP		NR	NR	NR	NR	NR	0
CA LDS	TP		NR	NR	NR	NR	NR	0
CA MCS	TP		NR	NR	NR	NR	NR	0
CA SPILLS 90	TP		NR	NR	NR	NR	NR	0
Other Ascertainable Records								
RCRA NonGen / NLR	0.250		6	17	NR	NR	NR	23
FUDS	1.000		0	0	0	0	NR	0
DOD	1.000		0	0	0	0	NR	0
SCRD DRYCLEANERS	0.500		0	0	0	NR	NR	0
US FIN ASSUR	TP		NR	NR	NR	NR	NR	0
EPA WATCH LIST	TP		NR	NR	NR	NR	NR	0
2020 COR ACTION	0.250		0	0	NR	NR	NR	0
TSCA	TP		NR	NR	NR	NR	NR	0
TRIS	TP		NR	NR	NR	NR	NR	0
SSTS	TP		NR	NR	NR	NR	NR	0
ROD	1.000		0	0	0	0	NR	0
RMP	TP		NR	NR	NR	NR	NR	0
RAATS	TP		NR	NR	NR	NR	NR	0
PRP	TP		NR	NR	NR	NR	NR	0
PADS	TP		NR	NR	NR	NR	NR	0
ICIS	TP		NR	NR	NR	NR	NR	0
FTTS	TP		NR	NR	NR	NR	NR	0
MLTS	TP		NR	NR	NR	NR	NR	0
COAL ASH DOE	TP		NR	NR	NR	NR	NR	0
COAL ASH EPA	0.500		0	0	0	NR	NR	0
PCB TRANSFORMER	TP		NR	NR	NR	NR	NR	0
RADINFO	TP		NR	NR	NR	NR	NR	0
HIST FTTS	TP		NR	NR	NR	NR	NR	0
DOT OPS	TP		NR	NR	NR	NR	NR	0
CONSENT	1.000		0	0	0	0	NR	0
INDIAN RESERV	1.000		0	0	0	0	NR	0
FUSRAP	1.000		0	0	0	0	NR	0
UMTRA	0.500		0	0	0	NR	NR	0
LEAD SMELTERS	TP		NR	NR	NR	NR	NR	0
US AIRS	TP		NR	NR	NR	NR	NR	0
US MINES	0.250		0	0	NR	NR	NR	0
ABANDONED MINES	0.250		0	0	NR	NR	NR	0
FINDS	TP		NR	NR	NR	NR	NR	0
DOCKET HWC	TP		NR	NR	NR	NR	NR	0
UXO	1.000		0	0	0	0	NR	0
ECHO	TP		NR	NR	NR	NR	NR	0

MAP FINDINGS SUMMARY

Database	Search Distance (Miles)	Target Property	< 1/8	1/8 - 1/4	1/4 - 1/2	1/2 - 1	> 1	Total Plotted
FUELS PROGRAM	0.250		0	0	NR	NR	NR	0
CA BOND EXP. PLAN	1.000		0	0	0	1	NR	1
CA VENTURA CO. BWT	TP		NR	NR	NR	NR	NR	0
CA Cortese	0.500		2	2	10	NR	NR	14
CA CUPA Listings	0.250		0	0	NR	NR	NR	0
CA DRYCLEANERS	0.250		0	0	NR	NR	NR	0
CA EMI	TP		NR	NR	NR	NR	NR	0
CA ENF	TP		NR	NR	NR	NR	NR	0
CA Financial Assurance	TP		NR	NR	NR	NR	NR	0
CA HAZNET	TP		NR	NR	NR	NR	NR	0
CA ICE	TP		NR	NR	NR	NR	NR	0
CA HIST CORTESE	0.500		2	5	10	NR	NR	17
CA HWP	1.000		0	0	0	1	NR	1
CA HWT	0.250		0	0	NR	NR	NR	0
NY MANIFEST	0.250		0	1	NR	NR	NR	1
CA MED WASTE VENTURA	TP		NR	NR	NR	NR	NR	0
CA MINES	0.250		0	0	NR	NR	NR	0
CA MWMP	0.250		0	0	NR	NR	NR	0
CA NPDES	TP		NR	NR	NR	NR	NR	0
CA PEST LIC	TP		NR	NR	NR	NR	NR	0
CA PROC	0.500		0	0	0	NR	NR	0
CA Notify 65	1.000		0	0	1	0	NR	1
CA UIC	TP		NR	NR	NR	NR	NR	0
CA UIC GEO	TP		NR	NR	NR	NR	NR	0
CA WASTEWATER PITS	0.500		0	0	0	NR	NR	0
CA WDS	TP		NR	NR	NR	NR	NR	0
CA WIP	0.250		0	0	NR	NR	NR	0
CA MILITARY PRIV SITES	TP		NR	NR	NR	NR	NR	0
CA PROJECT	TP		NR	NR	NR	NR	NR	0
CA WDR	TP		NR	NR	NR	NR	NR	0
CA CIWQS	TP	1	NR	NR	NR	NR	NR	1
CA CERS	TP		NR	NR	NR	NR	NR	0
CA NON-CASE INFO	TP		NR	NR	NR	NR	NR	0
CA OTHER OIL GAS	TP		NR	NR	NR	NR	NR	0
CA PROD WATER PONDS	TP		NR	NR	NR	NR	NR	0
CA SAMPLING POINT	TP		NR	NR	NR	NR	NR	0
CA WELL STIM PROJ	TP		NR	NR	NR	NR	NR	0
CA HWTS	TP		NR	NR	NR	NR	NR	0
MINES MRDS	TP		NR	NR	NR	NR	NR	0

EDR HIGH RISK HISTORICAL RECORDS

EDR Exclusive Records

EDR MGP	1.000		0	0	0	0	NR	0
EDR Hist Auto	0.125		2	NR	NR	NR	NR	2
EDR Hist Cleaner	0.125		0	NR	NR	NR	NR	0

EDR RECOVERED GOVERNMENT ARCHIVES

Exclusive Recovered Govt. Archives

CA RGA LF	TP		NR	NR	NR	NR	NR	0
-----------	----	--	----	----	----	----	----	---

MAP FINDINGS SUMMARY

<u>Database</u>	<u>Search Distance (Miles)</u>	<u>Target Property</u>	<u>< 1/8</u>	<u>1/8 - 1/4</u>	<u>1/4 - 1/2</u>	<u>1/2 - 1</u>	<u>> 1</u>	<u>Total Plotted</u>
CA RGA LUST	TP		NR	NR	NR	NR	NR	0
- Totals --		1	38	76	51	11	0	177

NOTES:

TP = Target Property

NR = Not Requested at this Search Distance

Sites may be listed in more than one database

Map ID
 Direction
 Distance
 Elevation

MAP FINDINGS

Site

Database(s)

EDR ID Number
 EPA ID Number

1 **AMGEN PS 10**
Target **2150 W HILLCREST DR**
Property **THOUSAND OAKS, CA 91320**

CA CIWQS **S121620014**
N/A

Actual:
639 ft.

CIWQS:
 Name: AMGEN PS 10
 Address: 2150 W HILLCREST DR
 City,State,Zip: THOUSAND OAKS, CA 91320
 Agency: Amgen Inc
 Agency Address: 1 Amgen Center Dr, Newbury Park, CA 91320
 Place/Project Type: Construction - Commercial
 SIC/NAICS: Not reported
 Region: 4
 Program: CONSTW
 Regulatory Measure Status: Terminated
 Regulatory Measure Type: Storm water construction
 Order Number: 99-08DW
 WDID: 4 56C317242
 NPDES Number: CAS000002
 Adoption Date: Not reported
 Effective Date: 01/11/2002
 Termination Date: 08/24/2002
 Expiration/Review Date: Not reported
 Design Flow: Not reported
 Major/Minor: Not reported
 Complexity: Not reported
 TTWQ: Not reported
 Enforcement Actions within 5 years: 0
 Violations within 5 years: 0
 Latitude: Not reported
 Longitude: Not reported

A2 **UNOCAL #4943**
WNW **RANCHO CONEJO BLVD**
< 1/8 **NEWBURY PARK, CA 91320**
0.006 mi.
34 ft.

CA LUST **S103684221**
CA Cortese **N/A**

Site 1 of 15 in cluster A

Relative:
Higher
Actual:
642 ft.

LUST REG 4:
 Region: 4
 Regional Board: 04
 County: Ventura
 Facility Id: C-88180
 Status: Case Closed
 Substance: Gasoline
 Substance Quantity: Not reported
 Local Case No: 88180
 Case Type: Groundwater
 Abatement Method Used at the Site: Excavate and Treat
 Global ID: T0611100406
 W Global ID: Not reported
 Staff: UNK
 Local Agency: 56000L
 Cross Street: Not reported
 Enforcement Type: EF
 Date Leak Discovered: 11/23/1988
 Date Leak First Reported: 11/23/1988
 Date Leak Record Entered: Not reported
 Date Confirmation Began: 11/23/1988
 Date Leak Stopped: Not reported

Map ID
Direction
Distance
Elevation

MAP FINDINGS

Site

Database(s)

EDR ID Number
EPA ID Number

UNOCAL #4943 (Continued)

S103684221

Date Case Last Changed on Database: Not reported
Date the Case was Closed: 3/31/1998
How Leak Discovered: Not reported
How Leak Stopped: Not reported
Cause of Leak: Not reported
Leak Source: Not reported
Operator: Not reported
Water System: Not reported
Well Name: Not reported
Approx. Dist To Production Well (ft): 15832.252614812978157025160394
Source of Cleanup Funding: F
Preliminary Site Assessment Workplan Submitted: 5/16/1988
Preliminary Site Assessment Began: 4/28/1989
Pollution Characterization Began: 4/28/1989
Remediation Plan Submitted: 7/19/1995
Remedial Action Underway: 4/15/1989
Post Remedial Action Monitoring Began: 2/6/1997
Enforcement Action Date: 11/23/1988
Historical Max MTBE Date: Not reported
Hist Max MTBE Conc in Groundwater: Not reported
Hist Max MTBE Conc in Soil: Not reported
Significant Interim Remedial Action Taken: Not reported
GW Qualifier: Not reported
Soil Qualifier: Not reported
Organization: Not reported
Owner Contact: Not reported
Responsible Party: UNOCAL CORP
RP Address: Not reported
Program: LUST
Lat/Long: 34.1798561 / -1
Local Agency Staff: DCS
Beneficial Use: Not reported
Priority: Not reported
Cleanup Fund Id: Not reported
Suspended: Not reported
Assigned Name: Not reported
Summary: Not reported

VENTURA CO. LUST:

Name: UNOCAL #4943
Address: RANCHO CONEJO BLVD
City: NEWBURY PARK
Region: VENTURA
Facility ID: 88180
Status: Case Closed

CORTESE:

Name: UNOCAL #4943
Address: RANCHO CONEJO BLVD
City,State,Zip: NEWBURY PARK, CA 91320
Region: CORTESE
Envirostor Id: Not reported
Global ID: T0611100406
Site/Facility Type: LUST CLEANUP SITE
Cleanup Status: COMPLETED - CASE CLOSED
Status Date: Not reported

Map ID
Direction
Distance
Elevation

MAP FINDINGS

Site

Database(s)

EDR ID Number
EPA ID Number

UNOCAL #4943 (Continued)

S103684221

Site Code: Not reported
Latitude: Not reported
Longitude: Not reported
Owner: Not reported
Enf Type: Not reported
Swat R: Not reported
Flag: active
Order No: Not reported
Waste Discharge System No: Not reported
Effective Date: Not reported
Region 2: Not reported
WID Id: Not reported
Solid Waste Id No: Not reported
Waste Management Uit Name: Not reported
File Name: Active Open

**A3
NW
< 1/8
0.014 mi.
73 ft.**

**RANCHO CONEJO MOBIL
518 RANCHO CONEJO BLVD
NEWBURY PARK, CA 91320**

**CA LUST U001567264
CA SWEEPS UST N/A
CA HIST UST**

Site 2 of 15 in cluster A

**Relative:
Higher
Actual:
646 ft.**

VENTURA CO. LUST:
Name: USA GAS STN #817
Address: 518 RANCHO CONEJO BLVD
City: NEWBURY PARK
Region: VENTURA
Facility ID: 06012
Status: Leak being confirmed

SWEEPS UST:
Name: RANCHO CONEJO MOBIL
Address: 518 RANCHO CONEJO BLVD
City: NEWBURY PARK
Status: Active
Comp Number: 1323
Number: 9
Board Of Equalization: 44-030797
Referral Date: 09-30-92
Action Date: 09-30-92
Created Date: 02-29-88
Owner Tank Id: Not reported
SWRCB Tank Id: 56-000-001323-000001
Tank Status: A
Capacity: 1000
Active Date: Not reported
Tank Use: M.V. FUEL
STG: P
Content: LEADED
Number Of Tanks: 4

Name: RANCHO CONEJO MOBIL
Address: 518 RANCHO CONEJO BLVD
City: NEWBURY PARK
Status: Active
Comp Number: 1323
Number: 9

Map ID
Direction
Distance
Elevation

MAP FINDINGS

Site

Database(s)

EDR ID Number
EPA ID Number

RANCHO CONEJO MOBIL (Continued)

U001567264

Board Of Equalization: 44-030797
Referral Date: 09-30-92
Action Date: 09-30-92
Created Date: 02-29-88
Owner Tank Id: Not reported
SWRCB Tank Id: 56-000-001323-000002
Tank Status: A
Capacity: 10000
Active Date: Not reported
Tank Use: M.V. FUEL
STG: P
Content: LEADED
Number Of Tanks: Not reported

Name: RANCHO CONEJO MOBIL
Address: 518 RANCHO CONEJO BLVD
City: NEWBURY PARK
Status: Active
Comp Number: 1323
Number: 9

Board Of Equalization: 44-030797
Referral Date: 09-30-92
Action Date: 09-30-92
Created Date: 02-29-88
Owner Tank Id: Not reported
SWRCB Tank Id: 56-000-001323-000003
Tank Status: A
Capacity: 10000
Active Date: Not reported
Tank Use: M.V. FUEL
STG: P
Content: LEADED
Number Of Tanks: Not reported

Name: RANCHO CONEJO MOBIL
Address: 518 RANCHO CONEJO BLVD
City: NEWBURY PARK
Status: Active
Comp Number: 1323
Number: 9

Board Of Equalization: 44-030797
Referral Date: 09-30-92
Action Date: 09-30-92
Created Date: 02-29-88
Owner Tank Id: Not reported
SWRCB Tank Id: 56-000-001323-000004
Tank Status: A
Capacity: 10000
Active Date: Not reported
Tank Use: UNKNOWN
STG: P
Content: Not reported
Number Of Tanks: Not reported

HIST UST:

Name: CONEJO TRANSMISSION
Address: 518 RANCHO CONEJO BLVD

Map ID
Direction
Distance
Elevation

MAP FINDINGS

Site

Database(s)

EDR ID Number
EPA ID Number

RANCHO CONEJO MOBIL (Continued)

U001567264

City,State,Zip: NEWBURY PARK, CA 91320
File Number: 0002C412
URL: <http://geotracker.waterboards.ca.gov/ustpdfs/pdf/0002C412.pdf>
Region: STATE
Facility ID: 00000029916
Facility Type: Other
Other Type: Not reported
Contact Name: ANTHONY MACCHIO
Telephone: 8054991975
Owner Name: ANTHONY MACCHIO
Owner Address: 518 RANCHO CONEJO BLVD.
Owner City,St,Zip: NEWBURY PARK, CA 91320
Total Tanks: 0004

Tank Num: 001
Container Num: 1
Year Installed: Not reported
Tank Capacity: 00000000
Tank Used for: WASTE
Type of Fuel: WASTE OIL
Container Construction Thickness: Not reported
Leak Detection: None

Tank Num: 002
Container Num: 1
Year Installed: 1964
Tank Capacity: 00001000
Tank Used for: PRODUCT
Type of Fuel: UNLEADED
Container Construction Thickness: Not reported
Leak Detection: Visual

Tank Num: 003
Container Num: 2
Year Installed: Not reported
Tank Capacity: 00010000
Tank Used for: Not reported
Type of Fuel: Not reported
Container Construction Thickness: Not reported
Leak Detection: Not reported

Tank Num: 004
Container Num: 3
Year Installed: Not reported
Tank Capacity: 00010000
Tank Used for: Not reported
Type of Fuel: Not reported
Container Construction Thickness: Not reported
Leak Detection: Not reported

[Click here for Geo Tracker PDF:](#)

Map ID
 Direction
 Distance
 Elevation

MAP FINDINGS

Site

Database(s)

EDR ID Number
 EPA ID Number

A4
NW
 < 1/8
 0.014 mi.
 73 ft.

TESORO SIERRA PROPERTIES LLC #68174
518 RANCHO CONEJO
NEWBURY PARK, CA 91320

RCRA NonGen / NLR

1026723485
CAL000460599

Site 3 of 15 in cluster A

Relative:
Higher
Actual:
646 ft.

RCRA NonGen / NLR:	
Date Form Received by Agency:	20210302
Handler Name:	TESORO SIERRA PROPERTIES LLC #68174
Handler Address:	518 RANCHO CONEJO
Handler City,State,Zip:	NEWBURY PARK, CA 91320
EPA ID:	CAL000460599
Contact Name:	TERESA MILES
Contact Address:	500 SPEEDWAY DR
Contact City,State,Zip:	ENON, OH 45323
Contact Telephone:	562-305-8226
Contact Fax:	Not reported
Contact Email:	TAMILLES@SPEEDWAY.COM
Contact Title:	Not reported
EPA Region:	09
Land Type:	Not reported
Federal Waste Generator Description:	Not a generator, verified
Non-Notifier:	Not reported
Biennial Report Cycle:	Not reported
Accessibility:	Not reported
Active Site Indicator:	Not reported
State District Owner:	Not reported
State District:	Not reported
Mailing Address:	500 SPEEDWAY DR
Mailing City,State,Zip:	ENON, OH 45323
Owner Name:	TESORO SIERRA PROPERTIES LLC
Owner Type:	Other
Operator Name:	TERESA MILES
Operator Type:	Other
Short-Term Generator Activity:	No
Importer Activity:	No
Mixed Waste Generator:	No
Transporter Activity:	No
Transfer Facility Activity:	No
Recycler Activity with Storage:	No
Small Quantity On-Site Burner Exemption:	No
Smelting Melting and Refining Furnace Exemption:	No
Underground Injection Control:	No
Off-Site Waste Receipt:	No
Universal Waste Indicator:	No
Universal Waste Destination Facility:	No
Federal Universal Waste:	No
Active Site Fed-Reg Treatment Storage and Disposal Facility:	Not reported
Active Site Converter Treatment storage and Disposal Facility:	Not reported
Active Site State-Reg Treatment Storage and Disposal Facility:	Not reported
Active Site State-Reg Handler:	---
Federal Facility Indicator:	Not reported
Hazardous Secondary Material Indicator:	N
Sub-Part K Indicator:	Not reported
Commercial TSD Indicator:	No
Treatment Storage and Disposal Type:	Not reported
2018 GPRA Permit Baseline:	Not on the Baseline
2018 GPRA Renewals Baseline:	Not on the Baseline
Permit Renewals Workload Universe:	Not reported

Map ID
 Direction
 Distance
 Elevation

MAP FINDINGS

Site

Database(s)

EDR ID Number
 EPA ID Number

TESORO SIERRA PROPERTIES LLC #68174 (Continued)

1026723485

Permit Workload Universe:	Not reported
Permit Progress Universe:	Not reported
Post-Closure Workload Universe:	Not reported
Closure Workload Universe:	Not reported
202 GPRA Corrective Action Baseline:	No
Corrective Action Workload Universe:	No
Subject to Corrective Action Universe:	No
Non-TSDFs Where RCRA CA has Been Imposed Universe:	No
TSDFs Potentially Subject to CA Under 3004 (u)/(v) Universe:	No
TSDFs Only Subject to CA under Discretionary Auth Universe:	No
Corrective Action Priority Ranking:	No NCAPS ranking
Environmental Control Indicator:	No
Institutional Control Indicator:	No
Human Exposure Controls Indicator:	N/A
Groundwater Controls Indicator:	N/A
Operating TSDF Universe:	Not reported
Full Enforcement Universe:	Not reported
Significant Non-Complier Universe:	No
Unaddressed Significant Non-Complier Universe:	No
Addressed Significant Non-Complier Universe:	No
Significant Non-Complier With a Compliance Schedule Universe:	No
Financial Assurance Required:	Not reported
Handler Date of Last Change:	20210312
Recognized Trader-Importer:	No
Recognized Trader-Exporter:	No
Importer of Spent Lead Acid Batteries:	No
Exporter of Spent Lead Acid Batteries:	No
Recycler Activity Without Storage:	No
Manifest Broker:	No
Sub-Part P Indicator:	No

Handler - Owner Operator:

Owner/Operator Indicator:	Owner
Owner/Operator Name:	TESORO SIERRA PROPERTIES LLC
Legal Status:	Other
Date Became Current:	Not reported
Date Ended Current:	Not reported
Owner/Operator Address:	500 SPEEDWAY DR
Owner/Operator City,State,Zip:	ENON, OH 45323
Owner/Operator Telephone:	562-305-8226
Owner/Operator Telephone Ext:	Not reported
Owner/Operator Fax:	Not reported
Owner/Operator Email:	Not reported

Owner/Operator Indicator:	Operator
Owner/Operator Name:	TERESA MILES
Legal Status:	Other
Date Became Current:	Not reported
Date Ended Current:	Not reported
Owner/Operator Address:	500 SPEEDWAY DR
Owner/Operator City,State,Zip:	ENON, OH 45323
Owner/Operator Telephone:	562-305-8226
Owner/Operator Telephone Ext:	Not reported
Owner/Operator Fax:	Not reported
Owner/Operator Email:	Not reported

Map ID
Direction
Distance
Elevation

MAP FINDINGS

Site

Database(s)

EDR ID Number
EPA ID Number

TESORO SIERRA PROPERTIES LLC #68174 (Continued)

1026723485

Historic Generators:

Receive Date: 20210302
Handler Name: TESORO SIERRA PROPERTIES LLC #68174
Federal Waste Generator Description: Not a generator, verified
State District Owner: Not reported
Large Quantity Handler of Universal Waste: No
Recognized Trader Importer: No
Recognized Trader Exporter: No
Spent Lead Acid Battery Importer: No
Spent Lead Acid Battery Exporter: No
Current Record: Yes
Non Storage Recycler Activity: No
Electronic Manifest Broker: No

List of NAICS Codes and Descriptions:

NAICS Code: 447190
NAICS Description: OTHER GASOLINE STATIONS

Facility Has Received Notices of Violations:

Violations: No Violations Found

Evaluation Action Summary:

Evaluations: No Evaluations Found

A5
NW
< 1/8
0.014 mi.
73 ft.

USA GASOLINE #68174
518 RANCHO CONEJO BLVD.
NEWBURY PARK, CA 91320

CA UST 1006831166
FINDS N/A

Site 4 of 15 in cluster A

Relative:
Higher
Actual:
646 ft.

VENTURA CO. UST:
Name: RANCHO CONEJO MOBIL
Address: 518 RANCHO CONEJO BLVD.
City: NEWBURY PARK
Facility ID: D 1217
Facility Status: Inactive

FINDS:

Registry ID: 110013916575

Click Here:

Environmental Interest/Information System:

HAZARDOUS AIR POLLUTANT MAJOR
STATE MASTER

Click this hyperlink while viewing on your computer to access
additional FINDS: detail in the EDR Site Report.

Map ID
 Direction
 Distance
 Elevation

MAP FINDINGS

Site

Database(s)

EDR ID Number
 EPA ID Number

A6 **TESORO (SPEEDWAY) 68174**
NW **518 RANCHO CONEJO**
< 1/8 **NEWBURY PARK, CA 91320**
0.014 mi.
73 ft. **Site 5 of 15 in cluster A**

CA UST **U004320306**
N/A

Relative: UST:
Higher Name: TESORO (SPEEDWAY) 68174
 Address: 518 RANCHO CONEJO
Actual: City,State,Zip: NEWBURY PARK, CA 91320
646 ft. Facility ID: Not reported
 Permitting Agency: Ventura County Environmental Health
 CERSID: 10332658
 Latitude: 34.1867
 Longitude: -118.92476

A7 **USA PETROLEUM CORPORATION**
NW **518 RANCHO CONEJO BLVD**
< 1/8 **NEWBURY PARK, CA 91320**
0.014 mi.
73 ft. **Site 6 of 15 in cluster A**

EDR Hist Auto **1020657351**
N/A

Relative: EDR Hist Auto
Higher

Actual:	Year: Name:	Type:
646 ft.	1972 LOEHNER FRED	Gasoline Service Stations
	1973 LOEHNER FRED	Gasoline Service Stations
	1974 LOEHNER FRED	Gasoline Service Stations
	1975 LOEHNER FRED	Gasoline Service Stations
	1976 LOEHNER FRED	Gasoline Service Stations
	1980 CONEJO TRANSMISSION	Automotive Repair Shops, NEC
	1982 MAJORS PRODUCTION INC	Automotive Repair Shops, NEC
	1983 MAJORS PRODUCTION INC	Automotive Repair Shops, NEC
	1985 MAJORS PRODUCTION INC	Automotive Repair Shops, NEC
	1986 MAJORS PRODUCTION INC	Automotive Repair Shops, NEC
	1991 STUDIO SERVICE CENTER	Gasoline Service Stations
	1992 STUDIO SERVICE CENTER	Gasoline Service Stations
	1993 STUDIO SERVICE CENTER	Gasoline Service Stations
	1994 GALLARDOS AUTO SERVICE	General Automotive Repair Shops
	1994 STUDIO SERVICE CENTER	Gasoline Service Stations
	1994 RANCHO CONEJO MOBIL	Gasoline Service Stations
	1995 GALLARDOS AUTO SERVICE	General Automotive Repair Shops
	1995 RANCHO CONEJO MOBIL	Gasoline Service Stations
	1996 GALLARDOS AUTO SERVICE	General Automotive Repair Shops
	1996 RANCHO CONEJO MOBIL	Gasoline Service Stations
	1996 GALLARDOS AUTOMOTIVE	General Automotive Repair Shops
	1997 GALLARDOS AUTOMOTIVE	General Automotive Repair Shops
	1997 RANCHO CONEJO MOBIL	Gasoline Service Stations
	1998 RANCHO CONEJO MOBIL	Gasoline Service Stations
	1998 GALLARDOS AUTOMOTIVE	General Automotive Repair Shops
	1999 GALLARDOS AUTOMOTIVE	General Automotive Repair Shops
	2001 U S A PETROLEUM CORPORATION	Gasoline Service Stations
	2001 USA PETROLEUM CORPORATION	Gasoline Service Stations
	2001 USA PETROLEUM CORPORATION	Gasoline Service Stations
	2002 USA PETROLEUM CORPORATION	Gasoline Service Stations
	2002 USA PETROLEUM CORPORATION	Gasoline Service Stations
	2003 USA PETROLEUM CORPORATION	Gasoline Service Stations
	2003 U S A PETROLEUM CORPORATION	Gasoline Service Stations
	2004 USA PETROLEUM CORPORATION	Gasoline Service Stations
	2005 USA PETROLEUM CORPORATION	Gasoline Service Stations

Map ID
 Direction
 Distance
 Elevation

MAP FINDINGS

Site

Database(s)

EDR ID Number
 EPA ID Number

USA PETROLEUM CORPORATION (Continued)

1020657351

2006	USA PETROLEUM CORPORATION	Gasoline Service Stations
2007	DANSK INVESTMENT GROUP INC	Gasoline Service Stations
2008	DANSK INVESTMENT GROUP INC	Gasoline Service Stations
2009	DANSK INVESTMENT GROUP INC	Gasoline Service Stations
2010	DANSK INVESTMENT GROUP INC	Gasoline Service Stations
2011	DANSK INVESTMENT GROUP INC	Gasoline Service Stations
2012	USA PETROLEUM CO	Gasoline Service Stations
2012	DANSK INVESTMENT GROUP INC	Gasoline Service Stations
2013	USA PETROLEUM CO	Gasoline Service Stations
2013	DANSK INVESTMENT GROUP INC	Gasoline Service Stations
2014	DANSK INVESTMENT GROUP INC	Gasoline Service Stations
2014	USA PETROLEUM CO	Gasoline Service Stations

A8
NW
 < 1/8
 0.014 mi.
 73 ft.

TESORO WEST COAST COMPANY LLC NO 68174
518 RANCHO CONEJO
NEWBURY PARK, CA 91320

RCRA-SQG 1006806016
FINDS CAR000144196
ECHO

Site 7 of 15 in cluster A

Relative:
Higher
Actual:
646 ft.

RCRA-SQG:

Date Form Received by Agency:	20070509
Handler Name:	TESORO WEST COAST COMPANY LLC NO 68174
Handler Address:	518 RANCHO CONEJO
Handler City,State,Zip:	NEWBURY PARK, CA 91320
EPA ID:	CAR000144196
Contact Name:	SANDY EDWARDS
Contact Address:	3450 S 344TH WAY
Contact City,State,Zip:	AUBURN, WA 98001
Contact Telephone:	559-585-8156
Contact Fax:	Not reported
Contact Email:	Not reported
Contact Title:	Not reported
EPA Region:	09
Land Type:	Private
Federal Waste Generator Description:	Small Quantity Generator
Non-Notifier:	Not reported
Biennial Report Cycle:	Not reported
Accessibility:	Not reported
Active Site Indicator:	Handler Activities
State District Owner:	Not reported
State District:	Not reported
Mailing Address:	3450 S 344TH WAY
Mailing City,State,Zip:	AUBURN, WA 98001
Owner Name:	TESORO WEST COAST COMPANY LLC
Owner Type:	Private
Operator Name:	TESORO WEST COAST COMPANY LLC
Operator Type:	Private
Short-Term Generator Activity:	No
Importer Activity:	No
Mixed Waste Generator:	No
Transporter Activity:	No
Transfer Facility Activity:	No
Recycler Activity with Storage:	No
Small Quantity On-Site Burner Exemption:	No
Smelting Melting and Refining Furnace Exemption:	No
Underground Injection Control:	No
Off-Site Waste Receipt:	No
Universal Waste Indicator:	No

Map ID
 Direction
 Distance
 Elevation

MAP FINDINGS

Site

Database(s)

EDR ID Number
 EPA ID Number

TESORO WEST COAST COMPANY LLC NO 68174 (Continued)

1006806016

Universal Waste Destination Facility:	No
Federal Universal Waste:	No
Active Site Fed-Reg Treatment Storage and Disposal Facility:	Not reported
Active Site Converter Treatment storage and Disposal Facility:	Not reported
Active Site State-Reg Treatment Storage and Disposal Facility:	Not reported
Active Site State-Reg Handler:	---
Federal Facility Indicator:	Not reported
Hazardous Secondary Material Indicator:	N
Sub-Part K Indicator:	Not reported
Commercial TSD Indicator:	No
Treatment Storage and Disposal Type:	Not reported
2018 GPRA Permit Baseline:	Not on the Baseline
2018 GPRA Renewals Baseline:	Not on the Baseline
Permit Renewals Workload Universe:	Not reported
Permit Workload Universe:	Not reported
Permit Progress Universe:	Not reported
Post-Closure Workload Universe:	Not reported
Closure Workload Universe:	Not reported
202 GPRA Corrective Action Baseline:	No
Corrective Action Workload Universe:	No
Subject to Corrective Action Universe:	No
Non-TSDFs Where RCRA CA has Been Imposed Universe:	No
TSDFs Potentially Subject to CA Under 3004 (u)/(v) Universe:	No
TSDFs Only Subject to CA under Discretionary Auth Universe:	No
Corrective Action Priority Ranking:	No NCAPS ranking
Environmental Control Indicator:	No
Institutional Control Indicator:	No
Human Exposure Controls Indicator:	N/A
Groundwater Controls Indicator:	N/A
Operating TSDF Universe:	Not reported
Full Enforcement Universe:	Not reported
Significant Non-Complier Universe:	No
Unaddressed Significant Non-Complier Universe:	No
Addressed Significant Non-Complier Universe:	No
Significant Non-Complier With a Compliance Schedule Universe:	No
Financial Assurance Required:	Not reported
Handler Date of Last Change:	20071009
Recognized Trader-Importer:	No
Recognized Trader-Exporter:	No
Importer of Spent Lead Acid Batteries:	No
Exporter of Spent Lead Acid Batteries:	No
Recycler Activity Without Storage:	No
Manifest Broker:	No
Sub-Part P Indicator:	No

Hazardous Waste Summary:

Waste Code:	D018
Waste Description:	BENZENE

Handler - Owner Operator:

Owner/Operator Indicator:	Operator
Owner/Operator Name:	USA GAS CORP
Legal Status:	Private
Date Became Current:	19991019
Date Ended Current:	Not reported

Map ID
Direction
Distance
Elevation

MAP FINDINGS

Site

Database(s)

EDR ID Number
EPA ID Number

TESORO WEST COAST COMPANY LLC NO 68174 (Continued)

1006806016

Owner/Operator Address: Not reported
Owner/Operator City,State,Zip: Not reported
Owner/Operator Telephone: Not reported
Owner/Operator Telephone Ext: Not reported
Owner/Operator Fax: Not reported
Owner/Operator Email: Not reported

Owner/Operator Indicator: Owner
Owner/Operator Name: USA GAS CORP
Legal Status: Private
Date Became Current: 19991019
Date Ended Current: Not reported
Owner/Operator Address: Not reported
Owner/Operator City,State,Zip: Not reported
Owner/Operator Telephone: Not reported
Owner/Operator Telephone Ext: Not reported
Owner/Operator Fax: Not reported
Owner/Operator Email: Not reported

Owner/Operator Indicator: Operator
Owner/Operator Name: TESORO WEST COAST COMPANY LLC
Legal Status: Private
Date Became Current: 20070501
Date Ended Current: Not reported
Owner/Operator Address: Not reported
Owner/Operator City,State,Zip: Not reported
Owner/Operator Telephone: Not reported
Owner/Operator Telephone Ext: Not reported
Owner/Operator Fax: Not reported
Owner/Operator Email: Not reported

Owner/Operator Indicator: Owner
Owner/Operator Name: TESORO WEST COAST COMPANY LLC
Legal Status: Private
Date Became Current: 20070501
Date Ended Current: Not reported
Owner/Operator Address: Not reported
Owner/Operator City,State,Zip: Not reported
Owner/Operator Telephone: Not reported
Owner/Operator Telephone Ext: Not reported
Owner/Operator Fax: Not reported
Owner/Operator Email: Not reported

Historic Generators:

Receive Date: 20030313
Handler Name: USA GASOLINE CORPORATION FACILITY NO 817
Federal Waste Generator Description: Small Quantity Generator
State District Owner: Not reported
Large Quantity Handler of Universal Waste: No
Recognized Trader Importer: No
Recognized Trader Exporter: No
Spent Lead Acid Battery Importer: No
Spent Lead Acid Battery Exporter: No
Current Record: No
Non Storage Recycler Activity: Not reported
Electronic Manifest Broker: Not reported

Map ID
Direction
Distance
Elevation

MAP FINDINGS

Site

Database(s)

EDR ID Number
EPA ID Number

TESORO WEST COAST COMPANY LLC NO 68174 (Continued)

1006806016

Receive Date: 20070509
Handler Name: TESORO WEST COAST COMPANY LLC NO 68174
Federal Waste Generator Description: Small Quantity Generator
State District Owner: Not reported
Large Quantity Handler of Universal Waste: No
Recognized Trader Importer: No
Recognized Trader Exporter: No
Spent Lead Acid Battery Importer: No
Spent Lead Acid Battery Exporter: No
Current Record: Yes
Non Storage Recycler Activity: Not reported
Electronic Manifest Broker: Not reported

List of NAICS Codes and Descriptions:

NAICS Code: 44711
NAICS Description: GASOLINE STATIONS WITH CONVENIENCE STORES

Facility Has Received Notices of Violations:

Violations: No Violations Found

Evaluation Action Summary:

Evaluations: No Evaluations Found

FINDS:

Registry ID: 110014461153

Click Here:

Environmental Interest/Information System:

California Hazardous Waste Tracking System - Datamart (HWTS-DATAMART) provides California with information on hazardous waste shipments for generators, transporters, and treatment, storage, and disposal facilities.

RCRAInfo is a national information system that supports the Resource Conservation and Recovery Act (RCRA) program through the tracking of events and activities related to facilities that generate, transport, and treat, store, or dispose of hazardous waste. RCRAInfo allows RCRA program staff to track the notification, permit, compliance, and corrective action activities required under RCRA.

Registry ID: 110055850226

Click Here:

Environmental Interest/Information System:

STATE MASTER

[Click this hyperlink](#) while viewing on your computer to access additional FINDS: detail in the EDR Site Report.

ECHO:

Envid: 1006806016
Registry ID: 110055850226
DFR URL: <http://echo.epa.gov/detailed-facility-report?fid=110055850226>
Name: TESORO (USA) 68174
Address: 518 RANCHO CONEJO BLVD
City,State,Zip: NEWBURY PARK, CA 91320

MAP FINDINGS

Map ID			EDR ID Number
Direction			EPA ID Number
Distance			
Elevation	Site	Database(s)	

A9 NW < 1/8 0.014 mi. 73 ft.	TESORO (USA) 68174 (WRR 6216) 518 RANCHO CONEJO NEWBURY PARK, CA 91320 Site 8 of 15 in cluster A	CA UST	U004312222 N/A
--	---	---------------	---------------------------------

Relative: Higher Actual: 646 ft.	UST: Name: TESORO (USA) 68174 (WRR 6216) Address: 518 RANCHO CONEJO City,State,Zip: NEWBURY PARK, CA 91320 Facility ID: Not reported Permitting Agency: Ventura County Environmental Health CERSID: Not reported Latitude: 34.1867 Longitude: -118.92476	
---	---	--

A10 NW < 1/8 0.014 mi. 73 ft.	RANCHO CONEJO MOBIL 518 RANCHO CONEJO BL NEWBURY PARK, CA 91320 Site 9 of 15 in cluster A	CA LUST	S104164884 N/A
---	--	----------------	---------------------------------

CA CERS HAZ WASTE
CA CERS TANKS
CA VENTURA CO. BWT
CA Cortese
CA HAZNET
CA HIST CORTESE
CA CERS
CA HWTS

Relative:
Higher

Actual:
646 ft.

LUST:	Name: USA PETROLEUM SS #817 Address: 518 RANCHO CONEJO BLVD City,State,Zip: NEWBURY PARK, CA 91320 Lead Agency: VENTURA COUNTY Case Type: LUST Cleanup Site Geo Track: http://geotracker.waterboards.ca.gov/profile_report.asp?global_id=T0611146179 Global Id: T0611146179 Latitude: 34.1866851743022 Longitude: -118.924797177315 Status: Completed - Case Closed Status Date: 09/19/2012 Case Worker: DBW RB Case Number: 06012 Local Agency: VENTURA COUNTY File Location: Not reported Local Case Number: 06012 Potential Media Affect: Other Groundwater (uses other than drinking water) Potential Contaminants of Concern: Gasoline Site History: BLANK
--------------	---

LUST:	Global Id: T0611146179 Contact Type: Regional Board Caseworker Contact Name: DANIEL PIROTTON Organization Name: LOS ANGELES RWQCB (REGION 4) Address: Not reported City: R4 UNKNOWN Email: dpirotton@waterboards.ca.gov Phone Number: 2135766714 Global Id: T0611146179 Contact Type: Local Agency Caseworker Contact Name: DIANE B. WAHL
--------------	---

Map ID
Direction
Distance
Elevation

MAP FINDINGS

Site

Database(s)

EDR ID Number
EPA ID Number

RANCHO CONEJO MOBIL (Continued)

S104164884

Organization Name: VENTURA COUNTY
Address: 800 S. VICTORIA AVE.
City: VENTURA
Email: diane.wahl@ventura.org
Phone Number: 8056545040

LUST:

Global Id: T0611146179
Action Type: ENFORCEMENT
Date: 06/06/2007
Action: Technical Correspondence / Assistance / Other - #5

Global Id: T0611146179
Action Type: ENFORCEMENT
Date: 04/23/2007
Action: Technical Correspondence / Assistance / Other - #3

Global Id: T0611146179
Action Type: ENFORCEMENT
Date: 05/16/2007
Action: Technical Correspondence / Assistance / Other - #4

Global Id: T0611146179
Action Type: ENFORCEMENT
Date: 02/12/2007
Action: Technical Correspondence / Assistance / Other - #1

Global Id: T0611146179
Action Type: ENFORCEMENT
Date: 03/05/2007
Action: Technical Correspondence / Assistance / Other - #2

Global Id: T0611146179
Action Type: ENFORCEMENT
Date: 07/31/2009
Action: Staff Letter - #12

Global Id: T0611146179
Action Type: ENFORCEMENT
Date: 04/13/2009
Action: Staff Letter - #11

Global Id: T0611146179
Action Type: ENFORCEMENT
Date: 10/01/2009
Action: Staff Letter

Global Id: T0611146179
Action Type: ENFORCEMENT
Date: 05/16/2011
Action: File review

Global Id: T0611146179
Action Type: ENFORCEMENT
Date: 08/19/2010
Action: Notice of Responsibility

Map ID
Direction
Distance
Elevation

MAP FINDINGS

Site

Database(s)

EDR ID Number
EPA ID Number

RANCHO CONEJO MOBIL (Continued)

S104164884

Global Id:	T0611146179
Action Type:	ENFORCEMENT
Date:	01/01/2008
Action:	File review
Global Id:	T0611146179
Action Type:	ENFORCEMENT
Date:	12/12/2011
Action:	Staff Letter
Global Id:	T0611146179
Action Type:	ENFORCEMENT
Date:	02/25/2008
Action:	Technical Correspondence / Assistance / Other - #9
Global Id:	T0611146179
Action Type:	ENFORCEMENT
Date:	12/16/2010
Action:	Staff Letter
Global Id:	T0611146179
Action Type:	ENFORCEMENT
Date:	08/16/2010
Action:	Staff Letter
Global Id:	T0611146179
Action Type:	Other
Date:	12/15/2006
Action:	Leak Stopped
Global Id:	T0611146179
Action Type:	RESPONSE
Date:	06/12/2009
Action:	Soil and Water Investigation Workplan
Global Id:	T0611146179
Action Type:	RESPONSE
Date:	07/09/2010
Action:	Well Installation Report
Global Id:	T0611146179
Action Type:	RESPONSE
Date:	08/31/2012
Action:	Well Destruction Report
Global Id:	T0611146179
Action Type:	RESPONSE
Date:	08/31/2012
Action:	Other Report / Document
Global Id:	T0611146179
Action Type:	ENFORCEMENT
Date:	06/23/2008
Action:	Technical Correspondence / Assistance / Other - #10
Global Id:	T0611146179
Action Type:	ENFORCEMENT

Map ID
Direction
Distance
Elevation

MAP FINDINGS

Site

Database(s)

EDR ID Number
EPA ID Number

RANCHO CONEJO MOBIL (Continued)

S104164884

Date: 05/09/2011
Action: Staff Letter

Global Id: T0611146179
Action Type: Other
Date: 10/20/2006
Action: Leak Discovery

Global Id: T0611146179
Action Type: RESPONSE
Date: 10/30/2009
Action: Monitoring Report - Semi-Annually

Global Id: T0611146179
Action Type: RESPONSE
Date: 03/31/2008
Action: Electronic Reporting Submittal Due

Global Id: T0611146179
Action Type: RESPONSE
Date: 10/31/2008
Action: Monitoring Report - Quarterly

Global Id: T0611146179
Action Type: RESPONSE
Date: 04/30/2008
Action: Monitoring Report - Quarterly

Global Id: T0611146179
Action Type: RESPONSE
Date: 04/30/2010
Action: Monitoring Report - Semi-Annually

Global Id: T0611146179
Action Type: RESPONSE
Date: 01/30/2012
Action: Other Report / Document

Global Id: T0611146179
Action Type: ENFORCEMENT
Date: 02/18/2010
Action: Staff Letter

Global Id: T0611146179
Action Type: ENFORCEMENT
Date: 05/28/2010
Action: File review

Global Id: T0611146179
Action Type: ENFORCEMENT
Date: 04/19/2010
Action: Staff Letter

Global Id: T0611146179
Action Type: ENFORCEMENT
Date: 04/13/2012
Action: LOP Case Closure Summary to RB

Map ID
Direction
Distance
Elevation

MAP FINDINGS

Site

Database(s)

EDR ID Number
EPA ID Number

RANCHO CONEJO MOBIL (Continued)

S104164884

Global Id: T0611146179
Action Type: Other
Date: 12/15/2006
Action: Leak Reported

Global Id: T0611146179
Action Type: RESPONSE
Date: 01/30/2009
Action: Monitoring Report - Quarterly

Global Id: T0611146179
Action Type: RESPONSE
Date: 01/30/2008
Action: Well Installation Report

Global Id: T0611146179
Action Type: RESPONSE
Date: 05/31/2007
Action: Other Report / Document

Global Id: T0611146179
Action Type: RESPONSE
Date: 07/31/2008
Action: Monitoring Report - Quarterly

Global Id: T0611146179
Action Type: ENFORCEMENT
Date: 08/06/2007
Action: Technical Correspondence / Assistance / Other - #6

Global Id: T0611146179
Action Type: ENFORCEMENT
Date: 09/26/2007
Action: Technical Correspondence / Assistance / Other - #7

Global Id: T0611146179
Action Type: ENFORCEMENT
Date: 12/18/2007
Action: Technical Correspondence / Assistance / Other - #8

Global Id: T0611146179
Action Type: ENFORCEMENT
Date: 05/30/2012
Action: Staff Letter

Global Id: T0611146179
Action Type: ENFORCEMENT
Date: 09/17/2012
Action: Closure/No Further Action Letter

Global Id: T0611146179
Action Type: RESPONSE
Date: 04/30/2007
Action: Other Workplan

LUST:
Global Id: T0611146179

Map ID
Direction
Distance
Elevation

MAP FINDINGS

Site

Database(s)

EDR ID Number
EPA ID Number

RANCHO CONEJO MOBIL (Continued)

S104164884

Status: Open - Case Begin Date
Status Date: 10/20/2006

Global Id: T0611146179
Status: Open - Site Assessment
Status Date: 12/15/2006

Global Id: T0611146179
Status: Open - Site Assessment
Status Date: 12/29/2006

Global Id: T0611146179
Status: Open - Site Assessment
Status Date: 06/06/2007

Global Id: T0611146179
Status: Completed - Case Closed
Status Date: 09/19/2012

Name: RANCHO CONEJO MOBIL
Address: 518 RANCHO CONEJO BL
City,State,Zip: NEWBURY PARK, CA 91320
Lead Agency: VENTURA COUNTY
Case Type: LUST Cleanup Site
Geo Track: http://geotracker.waterboards.ca.gov/profile_report.asp?global_id=T0611101188
Global Id: T0611101188
Latitude: 34.186802746
Longitude: -118.9250459
Status: Completed - Case Closed
Status Date: 11/28/2001
Case Worker: Not reported
RB Case Number: C98030
Local Agency: Not reported
File Location: Not reported
Local Case Number: 98030
Potential Media Affect: Soil
Potential Contaminants of Concern: Gasoline
Site History: Not reported

LUST:

Global Id: T0611101188
Contact Type: Regional Board Caseworker
Contact Name: DANIEL PIROTTON
Organization Name: LOS ANGELES RWQCB (REGION 4)
Address: Not reported
City: R4 UNKNOWN
Email: dpirotton@waterboards.ca.gov
Phone Number: 2135766714

LUST:

Global Id: T0611101188
Action Type: Other
Date: 09/21/1998
Action: Leak Discovery

Global Id: T0611101188

Map ID
Direction
Distance
Elevation

MAP FINDINGS

Site

Database(s)

EDR ID Number
EPA ID Number

RANCHO CONEJO MOBIL (Continued)

S104164884

Action Type: ENFORCEMENT
Date: 11/28/2001
Action: Closure/No Further Action Letter

Global Id: T0611101188
Action Type: Other
Date: 09/21/1998
Action: Leak Reported

LUST:

Global Id: T0611101188
Status: Open - Case Begin Date
Status Date: 09/17/1998

Global Id: T0611101188
Status: Open - Site Assessment
Status Date: 09/17/1998

Global Id: T0611101188
Status: Completed - Case Closed
Status Date: 11/28/2001

Name: RANCHO CONEJO MOBIL
Address: 518 RANCHO CONEJO BL
City,State,Zip: NEWBURY PARK, CA 91320
Lead Agency: VENTURA COUNTY
Case Type: LUST Cleanup Site
Geo Track: http://geotracker.waterboards.ca.gov/profile_report.asp?global_id=T0611101084
Global Id: T0611101084
Latitude: 34.186777445
Longitude: -118.9249709
Status: Completed - Case Closed
Status Date: 06/10/1996
Case Worker: Not reported
RB Case Number: C-96011
Local Agency: Not reported
File Location: Not reported
Local Case Number: 96011
Potential Media Affect: Soil
Potential Contaminants of Concern: Waste Oil / Motor / Hydraulic / Lubricating
Site History: Not reported

LUST:

Global Id: T0611101084
Contact Type: Regional Board Caseworker
Contact Name: DANIEL PIROTTON
Organization Name: LOS ANGELES RWQCB (REGION 4)
Address: Not reported
City: R4 UNKNOWN
Email: dpirotton@waterboards.ca.gov
Phone Number: 2135766714

LUST:

Global Id: T0611101084
Action Type: Other
Date: 01/25/1996

Map ID
 Direction
 Distance
 Elevation

MAP FINDINGS

Site

Database(s)

EDR ID Number
 EPA ID Number

RANCHO CONEJO MOBIL (Continued)

S104164884

Action: Leak Discovery

 Global Id: T0611101084
 Action Type: Other
 Date: 01/25/1996
 Action: Leak Reported

LUST:

Global Id: T0611101084
 Status: Open - Case Begin Date
 Status Date: 01/25/1996

Global Id: T0611101084
 Status: Open - Site Assessment
 Status Date: 01/25/1996

Global Id: T0611101084
 Status: Open - Remediation
 Status Date: 01/26/1996

Global Id: T0611101084
 Status: Open - Site Assessment
 Status Date: 01/26/1996

Global Id: T0611101084
 Status: Completed - Case Closed
 Status Date: 06/10/1996

LUST REG 4:

Region: 4
 Regional Board: 04
 County: Ventura
 Facility Id: C-96011
 Status: Case Closed
 Substance: Waste Oil
 Substance Quantity: Not reported
 Local Case No: 96011
 Case Type: Soil
 Abatement Method Used at the Site: Excavate and Dispose
 Global ID: T0611101084
 W Global ID: Not reported
 Staff: UNK
 Local Agency: 56000L
 Cross Street: Not reported
 Enforcement Type: Not reported
 Date Leak Discovered: 1/25/1996
 Date Leak First Reported: 1/25/1996
 Date Leak Record Entered: Not reported
 Date Confirmation Began: 1/25/1996
 Date Leak Stopped: Not reported
 Date Case Last Changed on Database: Not reported
 Date the Case was Closed: 6/10/1996
 How Leak Discovered: Not reported
 How Leak Stopped: Not reported
 Cause of Leak: Not reported

Map ID
Direction
Distance
Elevation

MAP FINDINGS

Site

Database(s)

EDR ID Number
EPA ID Number

RANCHO CONEJO MOBIL (Continued)

S104164884

Leak Source: Not reported
Operator: Not reported
Water System: Not reported
Well Name: Not reported
Approx. Dist To Production Well (ft): 1100.889511231389622170990343
Source of Cleanup Funding: F
Preliminary Site Assessment Workplan Submitted: 1/25/1996
Preliminary Site Assessment Began: 1/26/1996
Pollution Characterization Began: 1/25/1996
Remediation Plan Submitted: 1/26/1996
Remedial Action Underway: 1/26/1996
Post Remedial Action Monitoring Began: Not reported
Enforcement Action Date: Not reported
Historical Max MTBE Date: Not reported
Hist Max MTBE Conc in Groundwater: Not reported
Hist Max MTBE Conc in Soil: Not reported
Significant Interim Remedial Action Taken: Not reported
GW Qualifier: Not reported
Soil Qualifier: Not reported
Organization: Not reported
Owner Contact: Not reported
Responsible Party: RANCHO CONEJO MOBIL
RP Address: Not reported
Program: LUST
Lat/Long: 34.1858413 / -1
Local Agency Staff: EHD
Beneficial Use: Not reported
Priority: Not reported
Cleanup Fund Id: Not reported
Suspended: Not reported
Assigned Name: Not reported
Summary: Not reported

Region: 4
Regional Board: 04
County: Ventura
Facility Id: C-98030
Status: Case Closed
Substance: Gasoline
Substance Quantity: Not reported
Local Case No: 98030
Case Type: Soil
Abatement Method Used at the Site: Not reported
Global ID: T0611101188
W Global ID: Not reported
Staff: UNK
Local Agency: 56000L
Cross Street: Not reported
Enforcement Type: CLOS
Date Leak Discovered: 9/21/1998
Date Leak First Reported: 9/21/1998
Date Leak Record Entered: Not reported
Date Confirmation Began: 9/17/1998
Date Leak Stopped: Not reported
Date Case Last Changed on Database: Not reported
Date the Case was Closed: 11/28/2001
How Leak Discovered: Not reported

Map ID
Direction
Distance
Elevation

MAP FINDINGS

Site

Database(s)

EDR ID Number
EPA ID Number

RANCHO CONEJO MOBIL (Continued)

S104164884

How Leak Stopped: Not reported
Cause of Leak: Not reported
Leak Source: Not reported
Operator: Not reported
Water System: Not reported
Well Name: Not reported
Approx. Dist To Production Well (ft): 1100.889511231389622170990343
Source of Cleanup Funding: F
Preliminary Site Assessment Workplan Submitted: 9/17/1998
Preliminary Site Assessment Began: Not reported
Pollution Characterization Began: Not reported
Remediation Plan Submitted: Not reported
Remedial Action Underway: Not reported
Post Remedial Action Monitoring Began: Not reported
Enforcement Action Date: Not reported
Historical Max MTBE Date: Not reported
Hist Max MTBE Conc in Groundwater: Not reported
Hist Max MTBE Conc in Soil: 3
Significant Interim Remedial Action Taken: Not reported
GW Qualifier: Not reported
Soil Qualifier: Not reported
Organization: Not reported
Owner Contact: Not reported
Responsible Party: SHAWKI HELO INC
RP Address: Not reported
Program: LUST
Lat/Long: 34.1858413 / -1
Local Agency Staff: DCS
Beneficial Use: Not reported
Priority: Not reported
Cleanup Fund Id: Not reported
Suspended: Not reported
Assigned Name: Not reported
Summary: Not reported

VENTURA CO. LUST:

Name: RANCHO CONEJO MOBIL
Address: 518 RANCHO CONEJO BL
City: NEWBURY PARK
Region: VENTURA
Facility ID: 98030
Status: Case Closed

Name: RANCHO CONEJO MOBIL
Address: 518 RANCHO CONEJO BL
City: NEWBURY PARK
Region: VENTURA
Facility ID: 96011
Status: Case Closed

CERS HAZ WASTE:

Name: TESORO (SPEEDWAY) 68174
Address: 518 RANCHO CONEJO
City,State,Zip: NEWBURY PARK, CA 91320
Site ID: 160395
CERS ID: 10332658

Map ID
Direction
Distance
Elevation

MAP FINDINGS

Site

Database(s)

EDR ID Number
EPA ID Number

RANCHO CONEJO MOBIL (Continued)

S104164884

CERS Description: Hazardous Waste Generator

CERS TANKS:

Name: TESORO (SPEEDWAY) 68174
Address: 518 RANCHO CONEJO
City,State,Zip: NEWBURY PARK, CA 91320
Site ID: 160395
CERS ID: 10332658
CERS Description: Underground Storage Tank

VENTURA CO. BWT:

Name: TESORO (USA) 68174 (WRR 6216)
Address: 518 RANCHO CONEJO BLVD
City,State,Zip: NEWBURY PARK, CA
Facility ID: FA0005323
Program: BUSINESS PLAN/HAZARDOUS WASTE GENERATOR/CUPA UNDERGROUND TANKS

Name: GALLARDOS AUTO
Address: 518 RANCHO CONEJO BL
City,State,Zip: NEWBURY PARK, CA
Facility ID: BP 2063
Program: Not reported

Name: GALLARDOS AUTO
Address: 518 RANCHO CONEJO BLVD
City,State,Zip: NEWBURY PARK, CA
Facility ID: HM 1125
Program: Not reported

CORTESE:

Name: USA PETROLEUM SS #817
Address: 518 RANCHO CONEJO BLVD
City,State,Zip: NEWBURY PARK, CA 91320
Region: CORTESE
Envirostor Id: Not reported
Global ID: T0611146179
Site/Facility Type: LUST CLEANUP SITE
Cleanup Status: COMPLETED - CASE CLOSED
Status Date: Not reported
Site Code: Not reported
Latitude: Not reported
Longitude: Not reported
Owner: Not reported
Enf Type: Not reported
Swat R: Not reported
Flag: active
Order No: Not reported
Waste Discharge System No: Not reported
Effective Date: Not reported
Region 2: Not reported
WID Id: Not reported
Solid Waste Id No: Not reported
Waste Management Uit Name: Not reported
File Name: Active Open

Name: RANCHO CONEJO MOBIL

Map ID
Direction
Distance
Elevation

MAP FINDINGS

Site

Database(s)

EDR ID Number
EPA ID Number

RANCHO CONEJO MOBIL (Continued)

S104164884

Address: 518 RANCHO CONEJO BL
City,State,Zip: NEWBURY PARK, CA 91320
Region: CORTESE
Envirostor Id: Not reported
Global ID: T0611101084
Site/Facility Type: LUST CLEANUP SITE
Cleanup Status: COMPLETED - CASE CLOSED
Status Date: Not reported
Site Code: Not reported
Latitude: Not reported
Longitude: Not reported
Owner: Not reported
Enf Type: Not reported
Swat R: Not reported
Flag: active
Order No: Not reported
Waste Discharge System No: Not reported
Effective Date: Not reported
Region 2: Not reported
WID Id: Not reported
Solid Waste Id No: Not reported
Waste Management Uit Name: Not reported
File Name: Active Open

Name: RANCHO CONEJO MOBIL
Address: 518 RANCHO CONEJO BL
City,State,Zip: NEWBURY PARK, CA 91320
Region: CORTESE
Envirostor Id: Not reported
Global ID: T0611101188
Site/Facility Type: LUST CLEANUP SITE
Cleanup Status: COMPLETED - CASE CLOSED
Status Date: Not reported
Site Code: Not reported
Latitude: Not reported
Longitude: Not reported
Owner: Not reported
Enf Type: Not reported
Swat R: Not reported
Flag: active
Order No: Not reported
Waste Discharge System No: Not reported
Effective Date: Not reported
Region 2: Not reported
WID Id: Not reported
Solid Waste Id No: Not reported
Waste Management Uit Name: Not reported
File Name: Active Open

HAZNET:

Name: TESORO WEST COAST COMPANY LLC # 68174
Address: 518 RANCHO CONEJO BLVD
Address 2: Not reported
City,State,Zip: NEWBURY PARK, CA 913201707
Contact: Lisa Gomez
Telephone: 2106264994
Mailing Name: Not reported

Map ID
Direction
Distance
Elevation

MAP FINDINGS

Site

Database(s)

EDR ID Number
EPA ID Number

RANCHO CONEJO MOBIL (Continued)

S104164884

Mailing Address:	19100 RIDGEWOOD PKWY
Year:	2013
Gepaid:	CAR000144196
TSD EPA ID:	NVT330010000
CA Waste Code:	352 - Other organic solids
Disposal Method:	H132 - Landfill Or Surface Impoundment That Will Be Closed As Landfill(To Include On-Site Treatment And/Or Stabilization)
Tons:	0.15
Year:	2013
Gepaid:	CAR000144196
TSD EPA ID:	CAT080013352
CA Waste Code:	134 - Aqueous solution with total organic residues less than 10 percent
Disposal Method:	H039 - Other Recovery Of Reclamation For Reuse Including Acid Regeneration, Organics Recovery Ect
Tons:	0.0126
Year:	2012
Gepaid:	CAR000144196
TSD EPA ID:	CAT080013352
CA Waste Code:	134 - Aqueous solution with total organic residues less than 10 percent
Disposal Method:	H039 - Other Recovery Of Reclamation For Reuse Including Acid Regeneration, Organics Recovery Ect
Tons:	0.714
Year:	2012
Gepaid:	CAR000144196
TSD EPA ID:	NVT330010000
CA Waste Code:	352 - Other organic solids
Disposal Method:	H132 - Landfill Or Surface Impoundment That Will Be Closed As Landfill(To Include On-Site Treatment And/Or Stabilization)
Tons:	0.1975
Year:	2011
Gepaid:	CAR000144196
TSD EPA ID:	NVT330010000
CA Waste Code:	352 - Other organic solids
Disposal Method:	H132 - Landfill Or Surface Impoundment That Will Be Closed As Landfill(To Include On-Site Treatment And/Or Stabilization)
Tons:	0.0625
Year:	2011
Gepaid:	CAR000144196
TSD EPA ID:	CAT080013352
CA Waste Code:	134 - Aqueous solution with total organic residues less than 10 percent
Disposal Method:	H039 - Other Recovery Of Reclamation For Reuse Including Acid Regeneration, Organics Recovery Ect
Tons:	0.2898
Year:	2010
Gepaid:	CAR000144196
TSD EPA ID:	NVT330010000
CA Waste Code:	352 - Other organic solids

Map ID
Direction
Distance
Elevation

MAP FINDINGS

Site

Database(s)

EDR ID Number
EPA ID Number

RANCHO CONEJO MOBIL (Continued)

S104164884

Disposal Method: H132 - Landfill Or Surface Impoundment That Will Be Closed As
Landfill(To Include On-Site Treatment And/Or Stabilization)
Tons: 0.1
Year: 2010
Gepaid: CAR000144196
TSD EPA ID: CAT080013352
CA Waste Code: 134 - Aqueous solution with total organic residues less than 10
percent
Disposal Method: H039 - Other Recovery Of Reclamation For Reuse Including Acid
Regeneration, Organics Recovery Ect
Tons: 0.168
Year: 2009
Gepaid: CAR000144196
TSD EPA ID: CAT080013352
CA Waste Code: 134 - Aqueous solution with total organic residues less than 10
percent
Disposal Method: H039 - Other Recovery Of Reclamation For Reuse Including Acid
Regeneration, Organics Recovery Ect
Tons: 0.294
Year: 2009
Gepaid: CAR000144196
TSD EPA ID: NVT330010000
CA Waste Code: 352 - Other organic solids
Disposal Method: H132 - Landfill Or Surface Impoundment That Will Be Closed As
Landfill(To Include On-Site Treatment And/Or Stabilization)
Tons: 0.1175

[Click this hyperlink](#) while viewing on your computer to access
13 additional CA HAZNET: record(s) in the EDR Site Report.

Additional Info:

Year: 2010
Gen EPA ID: CAR000144196
Shipment Date: 20101001
Creation Date: 3/3/2011 18:30:18
Receipt Date: 20101008
Manifest ID: 002143132FLE
Trans EPA ID: CAR000183913
Trans Name: BELSHIRE
Trans 2 EPA ID: CAD981412356
Trans 2 Name: PACIFIC TRANS ENVIRONMENTAL SERIVCES INC
TSD EPA ID: NVT330010000
Trans Name: US ECOLOGY NEVADA OPERATIONS
TSD EPA Alt EPA ID: Not reported
TSD EPA Alt Name: Not reported
Waste Code Description: 352 - Other organic solids
RCRA Code: Not reported
Meth Code: H132 - Landfill Or Surface Impoundment That Will Be Closed As
Landfill(To Include On-Site Treatment And/Or Stabilization)
Quantity Tons: 0.05
Waste Quantity: 100
Quantity Unit: P

Map ID
Direction
Distance
Elevation

MAP FINDINGS

Site

Database(s)

EDR ID Number
EPA ID Number

RANCHO CONEJO MOBIL (Continued)

S104164884

Additional Code 1:	Not reported
Additional Code 2:	Not reported
Additional Code 3:	Not reported
Additional Code 4:	Not reported
Additional Code 5:	Not reported
Shipment Date:	20100824
Creation Date:	11/30/2010 18:30:16
Receipt Date:	20100902
Manifest ID:	002142630FLE
Trans EPA ID:	CAR000183913
Trans Name:	BELSHIRE
Trans 2 EPA ID:	CAT080016116
Trans 2 Name:	NIETO & SONS TRUCKING INC
TSDf EPA ID:	CAT080013352
Trans Name:	DEMENNO KERDOON
TSDf Alt EPA ID:	Not reported
TSDf Alt Name:	Not reported
Waste Code Description:	134 - Aqueous solution with <10% total organic residues
RCRA Code:	Not reported
Meth Code:	H039 - Other Recovery Of Reclamation For Reuse Including Acid Regeneration, Organics Recovery Ect
Quantity Tons:	0.168
Waste Quantity:	40
Quantity Unit:	G
Additional Code 1:	Not reported
Additional Code 2:	Not reported
Additional Code 3:	Not reported
Additional Code 4:	Not reported
Additional Code 5:	Not reported
Shipment Date:	20100412
Creation Date:	12/16/2010 18:30:09
Receipt Date:	20100421
Manifest ID:	002134588FLE
Trans EPA ID:	CAR000183913
Trans Name:	BELSHIRE
Trans 2 EPA ID:	CAD981412356
Trans 2 Name:	PACIFIC TRANS ENVIRONMENTAL SERVICES INC
TSDf EPA ID:	NVT330010000
Trans Name:	US ECOLOGY NEVADA OPERATIONS
TSDf Alt EPA ID:	Not reported
TSDf Alt Name:	Not reported
Waste Code Description:	352 - Other organic solids
RCRA Code:	Not reported
Meth Code:	H132 - Landfill Or Surface Impoundment That Will Be Closed As Landfill(To Include On-Site Treatment And/Or Stabilization)
Quantity Tons:	0.05
Waste Quantity:	100
Quantity Unit:	P
Additional Code 1:	Not reported
Additional Code 2:	Not reported
Additional Code 3:	Not reported
Additional Code 4:	Not reported
Additional Code 5:	Not reported

Map ID
Direction
Distance
Elevation

MAP FINDINGS

Site

Database(s)

EDR ID Number
EPA ID Number

RANCHO CONEJO MOBIL (Continued)

S104164884

Additional Info:

Year:	2007
Gen EPA ID:	CAR000144196
Shipment Date:	20071030
Creation Date:	1/25/2008 18:30:33
Receipt Date:	20071102
Manifest ID:	000785095FLE
Trans EPA ID:	CAR000165175
Trans Name:	BELSHIRE ENVIRONMENTAL SERVICES INC
Trans 2 EPA ID:	CAT080016116
Trans 2 Name:	NIETO AND SONS
TSDf EPA ID:	CAT080013352
Trans Name:	DEMENNO KERDOON
TSDf Alt EPA ID:	Not reported
TSDf Alt Name:	Not reported
Waste Code Description:	134 - Aqueous solution with <10% total organic residues
RCRA Code:	Not reported
Meth Code:	H039 - Other Recovery Of Reclamation For Reuse Including Acid Regeneration, Organics Recovery Ect
Quantity Tons:	0.084
Waste Quantity:	20
Quantity Unit:	G
Additional Code 1:	Not reported
Additional Code 2:	Not reported
Additional Code 3:	Not reported
Additional Code 4:	Not reported
Additional Code 5:	Not reported
Shipment Date:	20070524
Creation Date:	10/23/2007 18:30:15
Receipt Date:	20070601
Manifest ID:	000770427FLE
Trans EPA ID:	CAR000165175
Trans Name:	BELSHIRE ENVIRONMENTAL SERVICES INC
Trans 2 EPA ID:	Not reported
Trans 2 Name:	Not reported
TSDf EPA ID:	CAT080013352
Trans Name:	DEMENNO KERDOON
TSDf Alt EPA ID:	Not reported
TSDf Alt Name:	Not reported
Waste Code Description:	134 - Aqueous solution with <10% total organic residues
RCRA Code:	Not reported
Meth Code:	H135 - Discharge To Sewer/Potw Or Npdes(With Prior Storage--With Or Without Treatment)
Quantity Tons:	0.168
Waste Quantity:	40
Quantity Unit:	G
Additional Code 1:	Not reported
Additional Code 2:	Not reported
Additional Code 3:	Not reported
Additional Code 4:	Not reported
Additional Code 5:	Not reported
Shipment Date:	20070524
Creation Date:	12/28/2007 18:30:06
Receipt Date:	20070608

Map ID
Direction
Distance
Elevation

MAP FINDINGS

Site

Database(s)

EDR ID Number
EPA ID Number

RANCHO CONEJO MOBIL (Continued)

S104164884

Manifest ID: 000770426FLE
Trans EPA ID: CAR000165175
Trans Name: BELSHIRE ENVIRONMENTAL SERVICES INC
Trans 2 EPA ID: OKD981588791
Trans 2 Name: TRIAD TRANSPORT
TSDf EPA ID: NVT330010000
Trans Name: US ECOLOGY NEVADA OPERATIONS
TSDf Alt EPA ID: Not reported
TSDf Alt Name: Not reported
Waste Code Description: 352 - Other organic solids
RCRA Code: Not reported
Meth Code: H132 - Landfill Or Surface Impoundment That Will Be Closed As
Landfill(To Include On-Site Treatment And/Or Stabilization)
Quantity Tons: 0.15
Waste Quantity: 300
Quantity Unit: P
Additional Code 1: Not reported
Additional Code 2: Not reported
Additional Code 3: Not reported
Additional Code 4: Not reported
Additional Code 5: Not reported

Additional Info:

Year: 2003
Gen EPA ID: CAR000144196

Shipment Date: 20031223
Creation Date: 8/13/2004 7:53:20
Receipt Date: 20040112
Manifest ID: 22591939
Trans EPA ID: CAD983584681
Trans Name: BELSHIRE ENVIRONMENTAL SVCS
Trans 2 EPA ID: CAD028277036
Trans 2 Name: ASBURY ENVIRONMENTAL SVCS
TSDf EPA ID: NVT330010000
Trans Name: US ECOLOGY NEVADA OPERATIONS
TSDf Alt EPA ID: Not reported
TSDf Alt Name: Not reported
Waste Code Description: 352 - Other organic solids
RCRA Code: Not reported
Meth Code: D80 - Disposal, Land Fill
Quantity Tons: 0.06
Waste Quantity: 120
Quantity Unit: P
Additional Code 1: Not reported
Additional Code 2: Not reported
Additional Code 3: Not reported
Additional Code 4: Not reported
Additional Code 5: Not reported

Shipment Date: 20031223
Creation Date: 8/13/2004 7:53:20
Receipt Date: 20031229
Manifest ID: 22738368
Trans EPA ID: CAD983584681
Trans Name: BELSHIRE ENVIRONMENTAL SVS
Trans 2 EPA ID: Not reported

Map ID
Direction
Distance
Elevation

MAP FINDINGS

Site

Database(s)

EDR ID Number
EPA ID Number

RANCHO CONEJO MOBIL (Continued)

S104164884

Trans 2 Name: Not reported
TSDf EPA ID: CAT080013352
Trans Name: DEMENNO KERDOON
TSDf Alt EPA ID: CAT080013352
TSDf Alt Name: Not reported
Waste Code Description: 134 - Aqueous solution with <10% total organic residues
RCRA Code: Not reported
Meth Code: R01 - Recycler
Quantity Tons: 0.105
Waste Quantity: 25
Quantity Unit: G
Additional Code 1: Not reported
Additional Code 2: Not reported
Additional Code 3: Not reported
Additional Code 4: Not reported
Additional Code 5: Not reported

Additional Info:

Year: 2005
Gen EPA ID: CAR000144196

Shipment Date: 20051108
Creation Date: 1/2/2007 18:30:20
Receipt Date: 20051111
Manifest ID: 24863183
Trans EPA ID: CAR000165175
Trans Name: BELSHIRE ENVIRONMENTAL SERVICES INC
Trans 2 EPA ID: Not reported
Trans 2 Name: Not reported
TSDf EPA ID: CAT080013352
Trans Name: DEMENNO KERDOON
TSDf Alt EPA ID: CAT080013352
TSDf Alt Name: Not reported
Waste Code Description: 134 - Aqueous solution with <10% total organic residues
RCRA Code: Not reported
Meth Code: R01 - Recycler
Quantity Tons: 0.84
Waste Quantity: 200
Quantity Unit: G
Additional Code 1: Not reported
Additional Code 2: Not reported
Additional Code 3: Not reported
Additional Code 4: Not reported
Additional Code 5: Not reported

Shipment Date: 20050214
Creation Date: 4/29/2005 11:28:07
Receipt Date: 20050302
Manifest ID: 24323814
Trans EPA ID: CAD983584681
Trans Name: BELSHIRE ENVIRONMENTAL SVCS
Trans 2 EPA ID: CAD028277036
Trans 2 Name: ASBURY ENVIRONMENTAL SVCS
TSDf EPA ID: NVT330010000
Trans Name: US ECOLOGY NEVADA OPERATIONS
TSDf Alt EPA ID: Not reported
TSDf Alt Name: Not reported

Map ID
Direction
Distance
Elevation

MAP FINDINGS

Site

Database(s)

EDR ID Number
EPA ID Number

RANCHO CONEJO MOBIL (Continued)

S104164884

Waste Code Description: 352 - Other organic solids
RCRA Code: EXEM
Meth Code: D80 - Disposal, Land Fill
Quantity Tons: 0.075
Waste Quantity: 150
Quantity Unit: P
Additional Code 1: Not reported
Additional Code 2: Not reported
Additional Code 3: Not reported
Additional Code 4: Not reported
Additional Code 5: Not reported

Shipment Date: 20050214
Creation Date: 5/29/2005 18:30:53
Receipt Date: 20050216
Manifest ID: 24323798
Trans EPA ID: CAD983584681
Trans Name: BELSHIRE ENVIRONMENTAL SVCS
Trans 2 EPA ID: Not reported
Trans 2 Name: Not reported
TSDf EPA ID: CAT080013352
Trans Name: DEMENNO KERDOON
TSDf Alt EPA ID: CAT080013352
TSDf Alt Name: Not reported
Waste Code Description: 134 - Aqueous solution with <10% total organic residues
RCRA Code: EXEM
Meth Code: R01 - Recycler
Quantity Tons: 0.231
Waste Quantity: 55
Quantity Unit: G
Additional Code 1: Not reported
Additional Code 2: Not reported
Additional Code 3: Not reported
Additional Code 4: Not reported
Additional Code 5: Not reported

Additional Info:

Year: 2004
Gen EPA ID: CAR000144196

Shipment Date: 20041112
Creation Date: 2/17/2005 18:32:22
Receipt Date: 20041116
Manifest ID: 24098877
Trans EPA ID: CAD983584681
Trans Name: BELSHIRE ENVIRONMENTAL SVS
Trans 2 EPA ID: Not reported
Trans 2 Name: Not reported
TSDf EPA ID: CAT080013352
Trans Name: DEMENNO KERDOON
TSDf Alt EPA ID: CAT080013352
TSDf Alt Name: Not reported
Waste Code Description: 134 - Aqueous solution with <10% total organic residues
RCRA Code: NONE
Meth Code: R01 - Recycler
Quantity Tons: 0.21
Waste Quantity: 50

Map ID
Direction
Distance
Elevation

MAP FINDINGS

Site

Database(s)

EDR ID Number
EPA ID Number

RANCHO CONEJO MOBIL (Continued)

S104164884

Quantity Unit:	G
Additional Code 1:	Not reported
Additional Code 2:	Not reported
Additional Code 3:	Not reported
Additional Code 4:	Not reported
Additional Code 5:	Not reported
Shipment Date:	20041112
Creation Date:	2/17/2005 18:32:22
Receipt Date:	20041202
Manifest ID:	24098886
Trans EPA ID:	CAD983584681
Trans Name:	BELSHIRE ENVIRONMENTAL SVCS
Trans 2 EPA ID:	CAD028277036
Trans 2 Name:	ASBURY ENVIRONMENTAL SVCS
TSDf EPA ID:	NVT330010000
Trans Name:	US ECOLOGY NEVADA OPERATIONS
TSDf Alt EPA ID:	Not reported
TSDf Alt Name:	Not reported
Waste Code Description:	352 - Other organic solids
RCRA Code:	EXEM
Meth Code:	D80 - Disposal, Land Fill
Quantity Tons:	0.075
Waste Quantity:	150
Quantity Unit:	P
Additional Code 1:	Not reported
Additional Code 2:	Not reported
Additional Code 3:	Not reported
Additional Code 4:	Not reported
Additional Code 5:	Not reported
Shipment Date:	20040831
Creation Date:	12/22/2004 18:31:08
Receipt Date:	20040921
Manifest ID:	23867952
Trans EPA ID:	CAD983584681
Trans Name:	BELSHIRE ENVIRONMENTAL SVCS
Trans 2 EPA ID:	Not reported
Trans 2 Name:	Not reported
TSDf EPA ID:	NVT330010000
Trans Name:	US ECOLOGY NEVADA OPERATIONS
TSDf Alt EPA ID:	Not reported
TSDf Alt Name:	Not reported
Waste Code Description:	352 - Other organic solids
RCRA Code:	EXEM
Meth Code:	D80 - Disposal, Land Fill
Quantity Tons:	0.075
Waste Quantity:	150
Quantity Unit:	P
Additional Code 1:	Not reported
Additional Code 2:	Not reported
Additional Code 3:	Not reported
Additional Code 4:	Not reported
Additional Code 5:	Not reported
Shipment Date:	20040407
Creation Date:	10/14/2004 15:19:37

Map ID
Direction
Distance
Elevation

MAP FINDINGS

Site

Database(s)

EDR ID Number
EPA ID Number

RANCHO CONEJO MOBIL (Continued)

S104164884

Receipt Date: 20040408
Manifest ID: 22797460
Trans EPA ID: CAD983584681
Trans Name: BELSHIRE ENVIRONMENTAL SVS
Trans 2 EPA ID: Not reported
Trans 2 Name: Not reported
TSDf EPA ID: CAT080013352
Trans Name: DEMENNO KERDOON
TSDf Alt EPA ID: CAT080013352
TSDf Alt Name: Not reported
Waste Code Description: 134 - Aqueous solution with <10% total organic residues
RCRA Code: Not reported
Meth Code: R01 - Recycler
Quantity Tons: 0.0126
Waste Quantity: 3
Quantity Unit: G
Additional Code 1: Not reported
Additional Code 2: Not reported
Additional Code 3: Not reported
Additional Code 4: Not reported
Additional Code 5: Not reported

Shipment Date: 20040407
Creation Date: 10/15/2004 8:41:08
Receipt Date: 20040429
Manifest ID: 23391130
Trans EPA ID: CAD983584681
Trans Name: BELSHIRE ENVIRONMENTAL SVCS
Trans 2 EPA ID: CAD028277036
Trans 2 Name: ASBURY ENVIRONMENTAL SERVICES
TSDf EPA ID: NVT330010000
Trans Name: US ECOLOGY NEVADA OPERATIONS
TSDf Alt EPA ID: Not reported
TSDf Alt Name: Not reported
Waste Code Description: 352 - Other organic solids
RCRA Code: Not reported
Meth Code: D80 - Disposal, Land Fill
Quantity Tons: 0.05
Waste Quantity: 100
Quantity Unit: P
Additional Code 1: Not reported
Additional Code 2: Not reported
Additional Code 3: Not reported
Additional Code 4: Not reported
Additional Code 5: Not reported

Additional Info:

Year: 2012
Gen EPA ID: CAR000144196

Shipment Date: 20121206
Creation Date: 2/14/2013 22:15:30
Receipt Date: 20121212
Manifest ID: 005774149FLE
Trans EPA ID: CAR000183913
Trans Name: BELSHIRE
Trans 2 EPA ID: Not reported

Map ID
Direction
Distance
Elevation

MAP FINDINGS

Site

Database(s)

EDR ID Number
EPA ID Number

RANCHO CONEJO MOBIL (Continued)

S104164884

Trans 2 Name:	Not reported
TSDf EPA ID:	NVT330010000
Trans Name:	US ECOLOGY NEVADA OPERATIONS
TSDf Alt EPA ID:	Not reported
TSDf Alt Name:	Not reported
Waste Code Description:	352 - Other organic solids
RCRA Code:	Not reported
Meth Code:	H132 - Landfill Or Surface Impoundment That Will Be Closed As Landfill(To Include On-Site Treatment And/Or Stabilization)
Quantity Tons:	0.1
Waste Quantity:	200
Quantity Unit:	P
Additional Code 1:	Not reported
Additional Code 2:	Not reported
Additional Code 3:	Not reported
Additional Code 4:	Not reported
Additional Code 5:	Not reported
Shipment Date:	20121206
Creation Date:	2/17/2013 22:15:06
Receipt Date:	20121211
Manifest ID:	005774150FLE
Trans EPA ID:	CAR000183913
Trans Name:	BELSHIRE
Trans 2 EPA ID:	Not reported
Trans 2 Name:	Not reported
TSDf EPA ID:	CAT080013352
Trans Name:	DEMENNO KERDOON
TSDf Alt EPA ID:	Not reported
TSDf Alt Name:	Not reported
Waste Code Description:	134 - Aqueous solution with <10% total organic residues
RCRA Code:	Not reported
Meth Code:	H039 - Other Recovery Of Reclamation For Reuse Including Acid Regeneration, Organics Recovery Ect
Quantity Tons:	0.021
Waste Quantity:	5
Quantity Unit:	G
Additional Code 1:	Not reported
Additional Code 2:	Not reported
Additional Code 3:	Not reported
Additional Code 4:	Not reported
Additional Code 5:	Not reported
Shipment Date:	20120822
Creation Date:	1/15/2013 22:15:15
Receipt Date:	20120829
Manifest ID:	005771401FLE
Trans EPA ID:	CAR000183913
Trans Name:	BELSHIRE
Trans 2 EPA ID:	Not reported
Trans 2 Name:	Not reported
TSDf EPA ID:	NVT330010000
Trans Name:	US ECOLOGY NEVADA OPERATIONS
TSDf Alt EPA ID:	Not reported
TSDf Alt Name:	Not reported
Waste Code Description:	352 - Other organic solids
RCRA Code:	Not reported

Map ID
Direction
Distance
Elevation

MAP FINDINGS

Site

Database(s)

EDR ID Number
EPA ID Number

RANCHO CONEJO MOBIL (Continued)

S104164884

Meth Code:	H132 - Landfill Or Surface Impoundment That Will Be Closed As Landfill(To Include On-Site Treatment And/Or Stabilization)
Quantity Tons:	0.075
Waste Quantity:	150
Quantity Unit:	P
Additional Code 1:	Not reported
Additional Code 2:	Not reported
Additional Code 3:	Not reported
Additional Code 4:	Not reported
Additional Code 5:	Not reported
Shipment Date:	20120515
Creation Date:	8/1/2012 22:15:18
Receipt Date:	20120518
Manifest ID:	004660214FLE
Trans EPA ID:	CAR000183913
Trans Name:	BELSHIRE
Trans 2 EPA ID:	Not reported
Trans 2 Name:	Not reported
TSDf EPA ID:	CAT080013352
Trans Name:	DEMENNO KERDOON
TSDf Alt EPA ID:	Not reported
TSDf Alt Name:	Not reported
Waste Code Description:	134 - Aqueous solution with <10% total organic residues
RCRA Code:	Not reported
Meth Code:	H039 - Other Recovery Of Reclamation For Reuse Including Acid Regeneration, Organics Recovery Ect
Quantity Tons:	0.462
Waste Quantity:	110
Quantity Unit:	G
Additional Code 1:	Not reported
Additional Code 2:	Not reported
Additional Code 3:	Not reported
Additional Code 4:	Not reported
Additional Code 5:	Not reported
Shipment Date:	20120404
Creation Date:	5/30/2012 20:30:23
Receipt Date:	20120406
Manifest ID:	004660564FLE
Trans EPA ID:	CAR000183913
Trans Name:	BELSHIRE
Trans 2 EPA ID:	Not reported
Trans 2 Name:	Not reported
TSDf EPA ID:	CAT080013352
Trans Name:	DEMENNO KERDOON
TSDf Alt EPA ID:	Not reported
TSDf Alt Name:	Not reported
Waste Code Description:	134 - Aqueous solution with <10% total organic residues
RCRA Code:	Not reported
Meth Code:	H039 - Other Recovery Of Reclamation For Reuse Including Acid Regeneration, Organics Recovery Ect
Quantity Tons:	0.231
Waste Quantity:	55
Quantity Unit:	G
Additional Code 1:	Not reported
Additional Code 2:	Not reported

Map ID
Direction
Distance
Elevation

MAP FINDINGS

Site

Database(s)

EDR ID Number
EPA ID Number

RANCHO CONEJO MOBIL (Continued)

S104164884

Additional Code 3: Not reported
Additional Code 4: Not reported
Additional Code 5: Not reported

Shipment Date: 20120320
Creation Date: 8/29/2012 22:15:11
Receipt Date: 20120330
Manifest ID: 004654999FLE
Trans EPA ID: CAR000183913
Trans Name: BELSHIRE
Trans 2 EPA ID: CAD981412356
Trans 2 Name: PACIFIC TRANS ENVIRONMENTAL SERVICES INC
TSDf EPA ID: NVT330010000
Trans Name: US ECOLOGY NEVADA OPERATIONS
TSDf Alt EPA ID: Not reported
TSDf Alt Name: Not reported
Waste Code Description: 352 - Other organic solids
RCRA Code: Not reported
Meth Code: H132 - Landfill Or Surface Impoundment That Will Be Closed As Landfill(To Include On-Site Treatment And/Or Stabilization)

Quantity Tons: 0.0225
Waste Quantity: 45
Quantity Unit: P
Additional Code 1: Not reported
Additional Code 2: Not reported
Additional Code 3: Not reported
Additional Code 4: Not reported
Additional Code 5: Not reported

Additional Info:
Year: 2013
Gen EPA ID: CAR000144196

Shipment Date: 20131209
Creation Date: 5/14/2014 22:15:08
Receipt Date: 20131211
Manifest ID: 005762322FLE
Trans EPA ID: CAR000183913
Trans Name: BELSHIRE
Trans 2 EPA ID: Not reported
Trans 2 Name: Not reported
TSDf EPA ID: NVT330010000
Trans Name: US ECOLOGY NEVADA OPERATIONS
TSDf Alt EPA ID: Not reported
TSDf Alt Name: Not reported
Waste Code Description: 352 - Other organic solids
RCRA Code: Not reported
Meth Code: H132 - Landfill Or Surface Impoundment That Will Be Closed As Landfill(To Include On-Site Treatment And/Or Stabilization)

Quantity Tons: 0.1
Waste Quantity: 200
Quantity Unit: P
Additional Code 1: Not reported
Additional Code 2: Not reported
Additional Code 3: Not reported
Additional Code 4: Not reported
Additional Code 5: Not reported

Map ID
Direction
Distance
Elevation

MAP FINDINGS

Site

Database(s)

EDR ID Number
EPA ID Number

RANCHO CONEJO MOBIL (Continued)

S104164884

Shipment Date:	20130614
Creation Date:	10/25/2013 22:15:23
Receipt Date:	20130619
Manifest ID:	005750665FLE
Trans EPA ID:	CAR000183913
Trans Name:	BELSHIRE
Trans 2 EPA ID:	Not reported
Trans 2 Name:	Not reported
TSDf EPA ID:	NVT330010000
Trans Name:	US ECOLOGY NEVADA OPERATIONS
TSDf Alt EPA ID:	Not reported
TSDf Alt Name:	Not reported
Waste Code Description:	352 - Other organic solids
RCRA Code:	Not reported
Meth Code:	H132 - Landfill Or Surface Impoundment That Will Be Closed As Landfill(To Include On-Site Treatment And/Or Stabilization)
Quantity Tons:	0.05
Waste Quantity:	100
Quantity Unit:	P
Additional Code 1:	Not reported
Additional Code 2:	Not reported
Additional Code 3:	Not reported
Additional Code 4:	Not reported
Additional Code 5:	Not reported
Shipment Date:	20130614
Creation Date:	8/12/2013 22:15:22
Receipt Date:	20130619
Manifest ID:	005750666FLE
Trans EPA ID:	CAR000183913
Trans Name:	BELSHIRE
Trans 2 EPA ID:	Not reported
Trans 2 Name:	Not reported
TSDf EPA ID:	CAT080013352
Trans Name:	DEMENNO KERDOON
TSDf Alt EPA ID:	Not reported
TSDf Alt Name:	Not reported
Waste Code Description:	134 - Aqueous solution with <10% total organic residues
RCRA Code:	Not reported
Meth Code:	H039 - Other Recovery Of Reclamation For Reuse Including Acid Regeneration, Organics Recovery Ect
Quantity Tons:	0.0126
Waste Quantity:	3
Quantity Unit:	G
Additional Code 1:	Not reported
Additional Code 2:	Not reported
Additional Code 3:	Not reported
Additional Code 4:	Not reported
Additional Code 5:	Not reported
Additional Info:	
Year:	2009
Gen EPA ID:	CAR000144196
Shipment Date:	20091102
Creation Date:	1/11/2010 18:30:07
Receipt Date:	20091106

Map ID
Direction
Distance
Elevation

MAP FINDINGS

Site

Database(s)

EDR ID Number
EPA ID Number

RANCHO CONEJO MOBIL (Continued)

S104164884

Manifest ID: 002120421FLE
Trans EPA ID: CAR000183913
Trans Name: BELSHIRE
Trans 2 EPA ID: CAT080016116
Trans 2 Name: NIETO AND SONS TRUCKING
TSDf EPA ID: CAT080013352
Trans Name: DEMENNO KERDOON
TSDf Alt EPA ID: Not reported
TSDf Alt Name: Not reported
Waste Code Description: 134 - Aqueous solution with <10% total organic residues
RCRA Code: Not reported
Meth Code: H039 - Other Recovery Of Reclamation For Reuse Including Acid
Regeneration, Organics Recovery Ect
Quantity Tons: 0.231
Waste Quantity: 55
Quantity Unit: G
Additional Code 1: Not reported
Additional Code 2: Not reported
Additional Code 3: Not reported
Additional Code 4: Not reported
Additional Code 5: Not reported
Shipment Date: 20091007
Creation Date: 4/12/2010 18:30:55
Receipt Date: 20091009
Manifest ID: 002120206FLE
Trans EPA ID: CAR000183913
Trans Name: BELSHIRE
Trans 2 EPA ID: OKD981588791
Trans 2 Name: TRIAD TRANSPORT INC
TSDf EPA ID: NVT330010000
Trans Name: US ECOLOGY NEVADA OPERATIONS
TSDf Alt EPA ID: Not reported
TSDf Alt Name: Not reported
Waste Code Description: 352 - Other organic solids
RCRA Code: Not reported
Meth Code: H132 - Landfill Or Surface Impoundment That Will Be Closed As
Landfill(To Include On-Site Treatment And/Or Stabilization)
Quantity Tons: 0.0375
Waste Quantity: 75
Quantity Unit: P
Additional Code 1: Not reported
Additional Code 2: Not reported
Additional Code 3: Not reported
Additional Code 4: Not reported
Additional Code 5: Not reported
Shipment Date: 20090421
Creation Date: 8/17/2009 18:30:22
Receipt Date: 20090424
Manifest ID: 002166503FLE
Trans EPA ID: CAR000183913
Trans Name: BELSHIRE
Trans 2 EPA ID: OKD981588791
Trans 2 Name: TRIAD TRANSPORT INC
TSDf EPA ID: NVT330010000
Trans Name: US ECOLOGY NEVADA OPERATIONS

Map ID
Direction
Distance
Elevation

MAP FINDINGS

Site

Database(s)

EDR ID Number
EPA ID Number

RANCHO CONEJO MOBIL (Continued)

S104164884

TSDF Alt EPA ID: Not reported
TSDF Alt Name: Not reported
Waste Code Description: 352 - Other organic solids
RCRA Code: Not reported
Meth Code: H132 - Landfill Or Surface Impoundment That Will Be Closed As Landfill(To Include On-Site Treatment And/Or Stabilization)
Quantity Tons: 0.08
Waste Quantity: 160
Quantity Unit: P
Additional Code 1: Not reported
Additional Code 2: Not reported
Additional Code 3: Not reported
Additional Code 4: Not reported
Additional Code 5: Not reported

Shipment Date: 20090317
Creation Date: 4/28/2009 18:30:19
Receipt Date: 20090320
Manifest ID: 002168483FLE
Trans EPA ID: CAR000183913
Trans Name: BELSHIRE
Trans 2 EPA ID: CAT080016116
Trans 2 Name: NIETO & SONS TRUCKING
TSDF EPA ID: CAT080013352
Trans Name: DEMENNO KERDOON
TSDF Alt EPA ID: Not reported
TSDF Alt Name: Not reported
Waste Code Description: 134 - Aqueous solution with <10% total organic residues
RCRA Code: Not reported
Meth Code: H039 - Other Recovery Of Reclamation For Reuse Including Acid Regeneration, Organics Recovery Ect
Quantity Tons: 0.063
Waste Quantity: 15
Quantity Unit: G
Additional Code 1: Not reported
Additional Code 2: Not reported
Additional Code 3: Not reported
Additional Code 4: Not reported
Additional Code 5: Not reported

Additional Info:

Year: 2008
Gen EPA ID: CAR000144196

Shipment Date: 20081008
Creation Date: 12/10/2008 18:30:08
Receipt Date: 20081015
Manifest ID: 002155495FLE
Trans EPA ID: CAR000183913
Trans Name: BELSHIRE
Trans 2 EPA ID: Not reported
Trans 2 Name: Not reported
TSDF EPA ID: CAT080013352
Trans Name: DEMENNO KERDOON
TSDF Alt EPA ID: Not reported
TSDF Alt Name: Not reported
Waste Code Description: 134 - Aqueous solution with <10% total organic residues

Map ID
Direction
Distance
Elevation

MAP FINDINGS

Site

Database(s)

EDR ID Number
EPA ID Number

RANCHO CONEJO MOBIL (Continued)

S104164884

RCRA Code:	Not reported
Meth Code:	H039 - Other Recovery Of Reclamation For Reuse Including Acid Regeneration, Organics Recovery Ect
Quantity Tons:	0.168
Waste Quantity:	40
Quantity Unit:	G
Additional Code 1:	Not reported
Additional Code 2:	Not reported
Additional Code 3:	Not reported
Additional Code 4:	Not reported
Additional Code 5:	Not reported
Shipment Date:	20081008
Creation Date:	2/20/2009 18:30:08
Receipt Date:	20081010
Manifest ID:	002156602FLE
Trans EPA ID:	CAR000183913
Trans Name:	BELSHIRE
Trans 2 EPA ID:	OKD981588791
Trans 2 Name:	TRIAD TRANSPORT INC
TSDf EPA ID:	NVT330010000
Trans Name:	US ECOLOGY NEVADA OPERATIONS
TSDf Alt EPA ID:	Not reported
TSDf Alt Name:	Not reported
Waste Code Description:	352 - Other organic solids
RCRA Code:	Not reported
Meth Code:	H132 - Landfill Or Surface Impoundment That Will Be Closed As Landfill(To Include On-Site Treatment And/Or Stabilization)
Quantity Tons:	0.0425
Waste Quantity:	85
Quantity Unit:	P
Additional Code 1:	Not reported
Additional Code 2:	Not reported
Additional Code 3:	Not reported
Additional Code 4:	Not reported
Additional Code 5:	Not reported
Shipment Date:	20080630
Creation Date:	8/25/2008 18:30:08
Receipt Date:	20080703
Manifest ID:	000824682FLE
Trans EPA ID:	CAR000183913
Trans Name:	BELSHIRE
Trans 2 EPA ID:	Not reported
Trans 2 Name:	Not reported
TSDf EPA ID:	CAT080013352
Trans Name:	DEMENNO KERDOON
TSDf Alt EPA ID:	Not reported
TSDf Alt Name:	Not reported
Waste Code Description:	134 - Aqueous solution with <10% total organic residues
RCRA Code:	Not reported
Meth Code:	H039 - Other Recovery Of Reclamation For Reuse Including Acid Regeneration, Organics Recovery Ect
Quantity Tons:	0.21
Waste Quantity:	50
Quantity Unit:	G
Additional Code 1:	Not reported

Map ID
Direction
Distance
Elevation

MAP FINDINGS

Site

Database(s)

EDR ID Number
EPA ID Number

RANCHO CONEJO MOBIL (Continued)

S104164884

Additional Code 2:	Not reported
Additional Code 3:	Not reported
Additional Code 4:	Not reported
Additional Code 5:	Not reported
Shipment Date:	20080408
Creation Date:	8/20/2008 18:30:39
Receipt Date:	20080411
Manifest ID:	000809626FLE
Trans EPA ID:	CAR000183913
Trans Name:	BELSHIRE
Trans 2 EPA ID:	OKD981588791
Trans 2 Name:	TRIAD TRANSPORT INC
TSDf EPA ID:	NVT330010000
Trans Name:	US ECOLOGY NEVADA OPERATIONS
TSDf Alt EPA ID:	Not reported
TSDf Alt Name:	Not reported
Waste Code Description:	352 - Other organic solids
RCRA Code:	Not reported
Meth Code:	H132 - Landfill Or Surface Impoundment That Will Be Closed As Landfill(To Include On-Site Treatment And/Or Stabilization)
Quantity Tons:	0.05
Waste Quantity:	100
Quantity Unit:	P
Additional Code 1:	Not reported
Additional Code 2:	Not reported
Additional Code 3:	Not reported
Additional Code 4:	Not reported
Additional Code 5:	Not reported
Shipment Date:	20080408
Creation Date:	6/9/2008 18:30:18
Receipt Date:	20080415
Manifest ID:	000809627FLE
Trans EPA ID:	CAR000183913
Trans Name:	BELSHIRE
Trans 2 EPA ID:	CAT080016116
Trans 2 Name:	NIETO&SONS
TSDf EPA ID:	CAT080013352
Trans Name:	DEMENNO KERDOON
TSDf Alt EPA ID:	Not reported
TSDf Alt Name:	Not reported
Waste Code Description:	134 - Aqueous solution with <10% total organic residues
RCRA Code:	Not reported
Meth Code:	H039 - Other Recovery Of Reclamation For Reuse Including Acid Regeneration, Organics Recovery Ect
Quantity Tons:	0.336
Waste Quantity:	80
Quantity Unit:	G
Additional Code 1:	Not reported
Additional Code 2:	Not reported
Additional Code 3:	Not reported
Additional Code 4:	Not reported
Additional Code 5:	Not reported
Additional Info:	
Year:	2006

Map ID
Direction
Distance
Elevation

MAP FINDINGS

Site

Database(s)

EDR ID Number
EPA ID Number

RANCHO CONEJO MOBIL (Continued)

S104164884

Gen EPA ID: CAR000144196

Shipment Date: 20060831
Creation Date: 11/21/2006 18:30:32
Receipt Date: 20060906
Manifest ID: 25229121
Trans EPA ID: CAR000165175
Trans Name: BELSHIRE ENVIRONMENTAL SERVICES INC
Trans 2 EPA ID: Not reported
Trans 2 Name: Not reported
TSDf EPA ID: CAT080013352
Trans Name: DEMENNO KERDOON
TSDf Alt EPA ID: CAT080013352
TSDf Alt Name: Not reported
Waste Code Description: 134 - Aqueous solution with <10% total organic residues
RCRA Code: Not reported
Meth Code: R01 - Recycler
Quantity Tons: 1.428
Waste Quantity: 340
Quantity Unit: G
Additional Code 1: Not reported
Additional Code 2: Not reported
Additional Code 3: Not reported
Additional Code 4: Not reported
Additional Code 5: Not reported

Shipment Date: 20060413
Creation Date: 7/29/2006 18:34:05
Receipt Date: 20060418
Manifest ID: 25184977
Trans EPA ID: CAR000165175
Trans Name: BELSHIRE ENVIRONMENTAL SERVICES INC
Trans 2 EPA ID: Not reported
Trans 2 Name: Not reported
TSDf EPA ID: CAT080013352
Trans Name: DEMENNO KERDOON
TSDf Alt EPA ID: CAT080013352
TSDf Alt Name: Not reported
Waste Code Description: 134 - Aqueous solution with <10% total organic residues
RCRA Code: Not reported
Meth Code: R01 - Recycler
Quantity Tons: 0.231
Waste Quantity: 55
Quantity Unit: G
Additional Code 1: Not reported
Additional Code 2: Not reported
Additional Code 3: Not reported
Additional Code 4: Not reported
Additional Code 5: Not reported

Shipment Date: 20060413
Creation Date: 8/4/2006 18:30:48
Receipt Date: 20060420
Manifest ID: 24862837
Trans EPA ID: CAR000165175
Trans Name: BELSHIRE ENVIRONMENTAL SVCS
Trans 2 EPA ID: OKD981588791

Map ID
Direction
Distance
Elevation

MAP FINDINGS

Site

Database(s)

EDR ID Number
EPA ID Number

RANCHO CONEJO MOBIL (Continued)

S104164884

Trans 2 Name: TRIAD TRANSPORT
TSDf EPA ID: NVT330010000
Trans Name: US ECOLOGY NEVADA OPERATIONS
TSDf Alt EPA ID: Not reported
TSDf Alt Name: Not reported
Waste Code Description: 352 - Other organic solids
RCRA Code: Not reported
Meth Code: D80 - Disposal, Land Fill
Quantity Tons: 0.125
Waste Quantity: 250
Quantity Unit: P
Additional Code 1: Not reported
Additional Code 2: Not reported
Additional Code 3: Not reported
Additional Code 4: Not reported
Additional Code 5: Not reported

Additional Info:

Year: 2011
Gen EPA ID: CAR000144196

Shipment Date: 20110911
Creation Date: 12/13/2011 18:30:13
Receipt Date: 20110921
Manifest ID: 004628202FLE
Trans EPA ID: CAR000183913
Trans Name: BELSHIRE
Trans 2 EPA ID: CAT080016116
Trans 2 Name: NIETO & SONS TRUCKING
TSDf EPA ID: CAT080013352
Trans Name: DEMENNO KERDOON
TSDf Alt EPA ID: Not reported
TSDf Alt Name: Not reported
Waste Code Description: 134 - Aqueous solution with <10% total organic residues
RCRA Code: Not reported
Meth Code: H039 - Other Recovery Of Reclamation For Reuse Including Acid
Regeneration, Organics Recovery Ect
Quantity Tons: 0.21
Waste Quantity: 50
Quantity Unit: G
Additional Code 1: Not reported
Additional Code 2: Not reported
Additional Code 3: Not reported
Additional Code 4: Not reported
Additional Code 5: Not reported

Shipment Date: 20110911
Creation Date: 3/20/2012 20:30:12
Receipt Date: 20110922
Manifest ID: 004628236FLE
Trans EPA ID: CAR000183913
Trans Name: BELSHIRE
Trans 2 EPA ID: CAD981412356
Trans 2 Name: PACIFIC TRANS ENVIRONMENTAL SERVICES INC
TSDf EPA ID: NVT330010000
Trans Name: US ECOLOGY NEVADA OPERATIONS
TSDf Alt EPA ID: Not reported

Map ID
Direction
Distance
Elevation

MAP FINDINGS

Site

Database(s)

EDR ID Number
EPA ID Number

RANCHO CONEJO MOBIL (Continued)

S104164884

TSDf Alt Name:	Not reported
Waste Code Description:	352 - Other organic solids
RCRA Code:	Not reported
Meth Code:	H132 - Landfill Or Surface Impoundment That Will Be Closed As Landfill(To Include On-Site Treatment And/Or Stabilization)
Quantity Tons:	0.025
Waste Quantity:	50
Quantity Unit:	P
Additional Code 1:	Not reported
Additional Code 2:	Not reported
Additional Code 3:	Not reported
Additional Code 4:	Not reported
Additional Code 5:	Not reported
Shipment Date:	20110727
Creation Date:	10/1/2011 18:30:39
Receipt Date:	20110729
Manifest ID:	004627801FLE
Trans EPA ID:	CAR000183913
Trans Name:	BELSHIRE
Trans 2 EPA ID:	CAT080016116
Trans 2 Name:	NIETO & SONS TRUCKING INC
TSDf EPA ID:	CAT080013352
Trans Name:	DEMENNO KERDOON
TSDf Alt EPA ID:	Not reported
TSDf Alt Name:	Not reported
Waste Code Description:	134 - Aqueous solution with <10% total organic residues
RCRA Code:	Not reported
Meth Code:	H039 - Other Recovery Of Reclamation For Reuse Including Acid Regeneration, Organics Recovery Ect
Quantity Tons:	0.0798
Waste Quantity:	19
Quantity Unit:	G
Additional Code 1:	Not reported
Additional Code 2:	Not reported
Additional Code 3:	Not reported
Additional Code 4:	Not reported
Additional Code 5:	Not reported
Shipment Date:	20110330
Creation Date:	9/13/2011 18:30:11
Receipt Date:	20110408
Manifest ID:	004234166FLE
Trans EPA ID:	CAR000183913
Trans Name:	BELSHIRE
Trans 2 EPA ID:	CAD981412356
Trans 2 Name:	PACIFIC TRANS ENVIRONMENTAL SERVICES INC
TSDf EPA ID:	NVT330010000
Trans Name:	US ECOLOGY NEVADA OPERATIONS
TSDf Alt EPA ID:	Not reported
TSDf Alt Name:	Not reported
Waste Code Description:	352 - Other organic solids
RCRA Code:	Not reported
Meth Code:	H132 - Landfill Or Surface Impoundment That Will Be Closed As Landfill(To Include On-Site Treatment And/Or Stabilization)
Quantity Tons:	0.0375
Waste Quantity:	75

Map ID
Direction
Distance
Elevation

MAP FINDINGS

Site

Database(s)

EDR ID Number
EPA ID Number

RANCHO CONEJO MOBIL (Continued)

S104164884

Quantity Unit: P
Additional Code 1: Not reported
Additional Code 2: Not reported
Additional Code 3: Not reported
Additional Code 4: Not reported
Additional Code 5: Not reported

HIST CORTESE:

edr_fname: RANCHO CONEJO MOBIL
edr_fadd1: 518 RANCHO CONEJO
City,State,Zip: NEWBURY PARK, CA 91320
Region: CORTESE
Facility County Code: 56
Reg By: LTNKA
Reg Id: C-98030

edr_fname: RANCHO CONEJO MOBIL
edr_fadd1: 518 RANCHO CONEJO
City,State,Zip: NEWBURY PARK, CA 91320
Region: CORTESE
Facility County Code: 56
Reg By: LTNKA
Reg Id: C-96011

CERS:

Name: RANCHO CONEJO MOBIL
Address: 518 RANCHO CONEJO BL
City,State,Zip: NEWBURY PARK, CA 91320
Site ID: 199421
CERS ID: T0611101084
CERS Description: Leaking Underground Storage Tank Cleanup Site

Affiliation:

Affiliation Type Desc: Regional Board Caseworker
Entity Name: DANIEL PIROTTON - LOS ANGELES RWQCB (REGION 4)
Entity Title: Not reported
Affiliation Address: Not reported
Affiliation City: R4 UNKNOWN
Affiliation State: CA
Affiliation Country: Not reported
Affiliation Zip: Not reported
Affiliation Phone: 2135766714,

Name: RANCHO CONEJO MOBIL
Address: 518 RANCHO CONEJO BL
City,State,Zip: NEWBURY PARK, CA 91320
Site ID: 199421
CERS ID: T0611101188
CERS Description: Leaking Underground Storage Tank Cleanup Site

Affiliation:

Affiliation Type Desc: Regional Board Caseworker
Entity Name: DANIEL PIROTTON - LOS ANGELES RWQCB (REGION 4)
Entity Title: Not reported
Affiliation Address: Not reported
Affiliation City: R4 UNKNOWN

Map ID
Direction
Distance
Elevation

MAP FINDINGS

Site

Database(s)

EDR ID Number
EPA ID Number

RANCHO CONEJO MOBIL (Continued)

S104164884

Affiliation State: CA
Affiliation Country: Not reported
Affiliation Zip: Not reported
Affiliation Phone: 2135766714,

Name: USA PETROLEUM SS #817
Address: 518 RANCHO CONEJO BLVD
City,State,Zip: NEWBURY PARK, CA 91320
Site ID: 200563
CERS ID: T0611146179
CERS Description: Leaking Underground Storage Tank Cleanup Site

Affiliation:

Affiliation Type Desc: Regional Board Caseworker
Entity Name: DANIEL PIROTTON - LOS ANGELES RWQCB (REGION 4)
Entity Title: Not reported
Affiliation Address: Not reported
Affiliation City: R4 UNKNOWN
Affiliation State: CA
Affiliation Country: Not reported
Affiliation Zip: Not reported
Affiliation Phone: 2135766714,

Affiliation Type Desc: Local Agency Caseworker
Entity Name: DIANE B. WAHL - VENTURA COUNTY
Entity Title: Not reported
Affiliation Address: 800 S. VICTORIA AVE.
Affiliation City: VENTURA
Affiliation State: CA
Affiliation Country: Not reported
Affiliation Zip: Not reported
Affiliation Phone: 8056545040,

Name: USA GASOLINE #68174
Address: 518 RANCHO CONEJO BLVD.
City,State,Zip: NEWBURY PARK, CA 91320-1707
Site ID: 489217
CERS ID: 110013916575
CERS Description: US EPA Air Emission Inventory System (EIS)

Affiliation:

Affiliation Type Desc: Regional Board Caseworker
Entity Name: DANIEL PIROTTON LOS ANGELES RWQCB REGN 4TH
Entity Title: Not reported
Affiliation Address: Not reported
Affiliation City: Not reported
Affiliation State: Not reported
Affiliation Country: Not reported
Affiliation Zip: Not reported
Affiliation Phone: ,

Name: TESORO (SPEEDWAY) 68174
Address: 518 RANCHO CONEJO
City,State,Zip: NEWBURY PARK, CA 91320
Site ID: 160395

Map ID
Direction
Distance
Elevation

MAP FINDINGS

Site

Database(s)

EDR ID Number
EPA ID Number

RANCHO CONEJO MOBIL (Continued)

S104164884

CERS ID: 10332658
CERS Description: Chemical Storage Facilities

Violations:

Site ID: 160395
Site Name: TESORO (SPEEDWAY) 68174
Violation Date: 02-18-2015
Citation: HSC 6.7 25284(a)(3) - California Health and Safety Code, Chapter 6.7, Section(s) 25284(a)(3)
Violation Description: Failure to submit, maintain, or implement an owner/operator written agreement.
Violation Notes: Returned to compliance on 02/26/2015.
Violation Division: Ventura County Environmental Health
Violation Program: UST
Violation Source: CERS,

Site ID: 160395
Site Name: TESORO (SPEEDWAY) 68174
Violation Date: 01-28-2019
Citation: 23 CCR 16 2641(h) - California Code of Regulations, Title 23, Chapter 16, Section(s) 2641(h)
Violation Description: Failure to have an approved UST Monitoring Plan.
Violation Notes: Returned to compliance on 02/06/2019.
Violation Division: Ventura County Environmental Health
Violation Program: UST
Violation Source: CERS,

Site ID: 160395
Site Name: TESORO (SPEEDWAY) 68174
Violation Date: 02-11-2016
Citation: 22 CCR 12 66262.40(a) - California Code of Regulations, Title 22, Chapter 12, Section(s) 66262.40(a)
Violation Description: Failure to maintain uniform hazardous waste manifest, consolidated manifest, or bills of lading copies for three years.
Violation Notes: Returned to compliance on 02/17/2016.
Violation Division: Ventura County Environmental Health
Violation Program: HW
Violation Source: CERS,

Site ID: 160395
Site Name: TESORO (SPEEDWAY) 68174
Violation Date: 01-13-2021
Citation: 23 CCR 16 2641(j) - California Code of Regulations, Title 23, Chapter 16, Section(s) 2641(j)
Violation Description: Failure of the leak detection equipment to be installed, calibrated, operated, and/or maintained properly.
Violation Notes: Returned to compliance on 01/13/2021.
Violation Division: Ventura County Environmental Health
Violation Program: UST
Violation Source: CERS,

Site ID: 160395
Site Name: TESORO (SPEEDWAY) 68174
Violation Date: 01-13-2021
Citation: HSC 6.7 25284.2 - California Health and Safety Code, Chapter 6.7, Section(s) 25284.2
Violation Description: "Failure to meet one or more of the following requirements: Install or maintain a liquid-tight spill container. Have a minimum capacity of

Map ID
Direction
Distance
Elevation

MAP FINDINGS

Site

Database(s)

EDR ID Number
EPA ID Number

RANCHO CONEJO MOBIL (Continued)

S104164884

five gallons. Have a functional drain valve or other method for the removal of liquid from the spill container. Be resistant to galvanic corrosion. Perform a tightness test at installation, every 12 months thereafter, or within 30 days after a repair to the spill container. Tested using applicable manufacturer guidelines, industry codes, engineering standards, or a method approved by a professional engineer. Tested by a certified UST service technician. Maintain records of spill containment testing for 36 months. "

Violation Notes: Returned to compliance on 01/13/2021.
Violation Division: Ventura County Environmental Health
Violation Program: UST
Violation Source: CERS,

Site ID: 160395
Site Name: TESORO (SPEEDWAY) 68174
Violation Date: 02-18-2015
Citation: HSC 6.95 25508.1(a)-(e) - California Health and Safety Code, Chapter 6.95, Section(s) 25508.1(a)-(e)
Violation Description: Failure to electronically update business plan within 30 days of any one of the following events: A 100 percent or more increase in the quantity of a previously disclosed material. Any handling of a previously undisclosed hazardous materials at or above reportable quantities. A change of business address, business ownership, or business name.

Violation Notes: Returned to compliance on 02/26/2015.
Violation Division: Ventura County Environmental Health
Violation Program: HMRRP
Violation Source: CERS,

Site ID: 160395
Site Name: TESORO (SPEEDWAY) 68174
Violation Date: 01-28-2019
Citation: HSC 6.95 25508.1(a)-(f) - California Health and Safety Code, Chapter 6.95, Section(s) 25508.1(a)-(f)
Violation Description: Failure to electronically update business plan within 30 days of any one of the following events: A 100 percent or more increase in the quantity of a previously disclosed material. Any handling of a previously undisclosed hazardous materials at or above reportable quantities. A change of business address, business ownership, or business name. A substantial change in the handler's operations that requires modification to any portion of the business plan.

Violation Notes: Returned to compliance on 02/06/2019.
Violation Division: Ventura County Environmental Health
Violation Program: HMRRP
Violation Source: CERS,

Site ID: 160395
Site Name: TESORO (SPEEDWAY) 68174
Violation Date: 02-27-2014
Citation: HSC 6.7 Multiple Sections - California Health and Safety Code, Chapter 6.7, Section(s) Multiple Sections
Violation Description: UST Program - Administration/Documentation - General
Violation Notes: Returned to compliance on 03/03/2014. TANK INFORMATION - UST OPERATING PERMIT APPL
Violation Division: Ventura County Environmental Health
Violation Program: UST
Violation Source: CERS,

Map ID
Direction
Distance
Elevation

MAP FINDINGS

Site

Database(s)

EDR ID Number
EPA ID Number

RANCHO CONEJO MOBIL (Continued)

S104164884

Site ID: 160395
Site Name: TESORO (SPEEDWAY) 68174
Violation Date: 01-06-2020
Citation: HSC 6.7 25284.2 - California Health and Safety Code, Chapter 6.7, Section(s) 25284.2
Violation Description: "Failure to meet one or more of the following requirements: Install or maintain a liquid-tight spill container. Have a minimum capacity of five gallons. Have a functional drain valve or other method for the removal of liquid from the spill container. Be resistant to galvanic corrosion. Perform a tightness test at installation, every 12 months thereafter, or within 30 days after a repair to the spill container. Tested using applicable manufacturer guidelines, industry codes, engineering standards, or a method approved by a professional engineer. Tested by a certified UST service technician. Maintain records of spill containment testing for 36 months. "
Violation Notes: Returned to compliance on 03/03/2020.
Violation Division: Ventura County Environmental Health
Violation Program: UST
Violation Source: CERS,

Site ID: 160395
Site Name: TESORO (SPEEDWAY) 68174
Violation Date: 01-22-2018
Citation: 23 CCR 16 2641(j) - California Code of Regulations, Title 23, Chapter 16, Section(s) 2641(j)
Violation Description: Failure of the leak detection equipment to be installed, calibrated, operated, and/or maintained properly.
Violation Notes: Returned to compliance on 01/22/2018.
Violation Division: Ventura County Environmental Health
Violation Program: UST
Violation Source: CERS,

Site ID: 160395
Site Name: TESORO (SPEEDWAY) 68174
Violation Date: 02-18-2015
Citation: HSC 6.7 25286(a) - California Health and Safety Code, Chapter 6.7, Section(s) 25286(a)
Violation Description: Failure to submit an complete and accurate application for a permit to operate an underground storage tank, or for renewal of the permit.
Violation Notes: Returned to compliance on 02/26/2015.
Violation Division: Ventura County Environmental Health
Violation Program: UST
Violation Source: CERS,

Site ID: 160395
Site Name: TESORO (SPEEDWAY) 68174
Violation Date: 02-01-2017
Citation: 23 CCR 16 2641(j) - California Code of Regulations, Title 23, Chapter 16, Section(s) 2641(j)
Violation Description: Failure of the leak detection equipment to be installed, calibrated, operated, and/or maintained properly.
Violation Notes: Returned to compliance on 02/01/2017.
Violation Division: Ventura County Environmental Health
Violation Program: UST
Violation Source: CERS,

Site ID: 160395

Map ID
Direction
Distance
Elevation

MAP FINDINGS

Site

Database(s)

EDR ID Number
EPA ID Number

RANCHO CONEJO MOBIL (Continued)

S104164884

Site Name: TESORO (SPEEDWAY) 68174
Violation Date: 02-01-2017
Citation: 23 CCR 16 2665 - California Code of Regulations, Title 23, Chapter 16, Section(s) 2665
Violation Description: Failure to comply with one or more of the following: Failure to install or maintain a liquid-tight spill bucket. Have a minimum capacity of five gallons. Have a functional drain valve or other method for the removal of liquid from the spill bucket/spill container. Be resistant to galvanic corrosion.
Violation Notes: Returned to compliance on 02/01/2017.
Violation Division: Ventura County Environmental Health
Violation Program: UST
Violation Source: CERS,

Site ID: 160395
Site Name: TESORO (SPEEDWAY) 68174
Violation Date: 02-11-2016
Citation: 23 CCR 16 2715(f) - California Code of Regulations, Title 23, Chapter 16, Section(s) 2715(f)
Violation Description: Failure to comply with one or more of the following: provide training to facility employee(s) responsible for proper operation and maintenance every 12 months and/or train new employee(s) who are responsible for proper operation and maintenance within 30-days of hire and/or to have at least one employee present during operating hours that has been trained in the proper operation and maintenance of the UST system.
Violation Notes: Returned to compliance on 02/17/2016.
Violation Division: Ventura County Environmental Health
Violation Program: UST
Violation Source: CERS,

Site ID: 160395
Site Name: TESORO (SPEEDWAY) 68174
Violation Date: 02-18-2015
Citation: 22 CCR 12 66262.40(a) - California Code of Regulations, Title 22, Chapter 12, Section(s) 66262.40(a)
Violation Description: Failure to maintain uniform hazardous waste manifest, consolidated manifest, or bills of lading copies for three years.
Violation Notes: Returned to compliance on 02/26/2015.
Violation Division: Ventura County Environmental Health
Violation Program: HW
Violation Source: CERS,

Site ID: 160395
Site Name: TESORO (SPEEDWAY) 68174
Violation Date: 02-27-2014
Citation: 23 CCR 16 2663 - California Code of Regulations, Title 23, Chapter 16, Section(s) 2663
Violation Description: Failure to inspect a steel tank which has been lined or repaired using the interior lining method within 10 years of lining and every five years after.
Violation Notes: Returned to compliance on 02/27/2014.
Violation Division: Ventura County Environmental Health
Violation Program: UST
Violation Source: CERS,

Site ID: 160395

Map ID
Direction
Distance
Elevation

MAP FINDINGS

Site

Database(s)

EDR ID Number
EPA ID Number

RANCHO CONEJO MOBIL (Continued)

S104164884

Site Name: TESORO (SPEEDWAY) 68174
Violation Date: 02-27-2014
Citation: 23 CCR 16 2636(f) - California Code of Regulations, Title 23, Chapter 16, Section(s) 2636(f)
Violation Description: Failure to continuously monitor the interstitial space of the tank, piping and/or sumps sump such that the leak detection activates an audible/visual alarm when a leak is detected.
Violation Notes: Returned to compliance on 02/27/2014.
Violation Division: Ventura County Environmental Health
Violation Program: UST
Violation Source: CERS,

Site ID: 160395
Site Name: TESORO (SPEEDWAY) 68174
Violation Date: 01-28-2019
Citation: 23 CCR 16 2641(a) - California Code of Regulations, Title 23, Chapter 16, Section(s) 2641(a)
Violation Description: Failure of leak detection equipment to be located such that equipment is capable of detecting a leak at the earliest possible opportunity.
Violation Notes: Returned to compliance on 01/28/2019.
Violation Division: Ventura County Environmental Health
Violation Program: UST
Violation Source: CERS,

Site ID: 160395
Site Name: TESORO (SPEEDWAY) 68174
Violation Date: 01-13-2021
Citation: HSC 6.7 25292.1(a) - California Health and Safety Code, Chapter 6.7, Section(s) 25292.1(a)
Violation Description: Failure to operate the UST system to prevent unauthorized releases including leaks, spills, and/or overfills.
Violation Notes: Returned to compliance on 02/11/2021.
Violation Division: Ventura County Environmental Health
Violation Program: UST
Violation Source: CERS,

Site ID: 160395
Site Name: TESORO (SPEEDWAY) 68174
Violation Date: 02-27-2014
Citation: 23 CCR 16 2712 - California Code of Regulations, Title 23, Chapter 16, Section(s) 2712
Violation Description: Failure to obtain permit to install, replace, repair, or modify part of the UST system containment or leak detection equipment.
Violation Notes: Returned to compliance on 06/19/2014.
Violation Division: Ventura County Environmental Health
Violation Program: UST
Violation Source: CERS,

Site ID: 160395
Site Name: TESORO (SPEEDWAY) 68174
Violation Date: 01-28-2019
Citation: 23 CCR 16 2712(b)(1)(G) - California Code of Regulations, Title 23, Chapter 16, Section(s) 2712(b)(1)(G)
Violation Description: Failure to comply with one or more of the following overflow prevention equipment requirements: Alert the transfer operator when the tank is 90 percent full by restricting the flow into the tank or triggering an audible and visual alarm; or Restrict delivery of flow

Map ID
Direction
Distance
Elevation

MAP FINDINGS

Site

Database(s)

EDR ID Number
EPA ID Number

RANCHO CONEJO MOBIL (Continued)

S104164884

to the tank at least 30 minutes before the tank overfills, provided the restriction occurs when the tank is filled to no more than 95 percent of capacity; and activate an audible alarm at least five minutes before the tank overfills; or Provide positive shut-off of flow to the tank when the tank is filled to no more than 95 percent of capacity; or Provide positive shut-off of flow to the tank so that none of the fittings located on the top of the tank are exposed to product due to overfilling. Install/retrofit overfill prevention equipment that does not use flow restrictors on vent piping to meet overfill prevention equipment requirements when the overfill prevention equipment is installed, repaired, or replaced on and after October 1, 2018. For USTs installed before October 1, 2018, perform an inspection by October 13, 2018 and every 36 months thereafter. For USTs installed on and after October 1, 2018, perform an inspection at installation and every 36 months thereafter. Inspected within 30 days after a repair to the overfill prevention equipment. Inspected using an applicable manufacturer guidelines, industry codes, engineering standards, or a method approved by a professional engineer. Inspected by a certified UST service technician. Maintain records of overfill prevention equipment inspection for 36 months.

Violation Notes:
Violation Division: Ventura County Environmental Health
Violation Program: UST
Violation Source: CERS,

Evaluation:

Eval General Type: Compliance Evaluation Inspection
Eval Date: 01-13-2021
Violations Found: No
Eval Type: Routine done by local agency
Eval Notes: Not reported
Eval Division: Ventura County Environmental Health
Eval Program: HW
Eval Source: CERS,

Eval General Type: Compliance Evaluation Inspection
Eval Date: 01-22-2018
Violations Found: No
Eval Type: Routine done by local agency
Eval Notes: Not reported
Eval Division: Ventura County Environmental Health
Eval Program: HW
Eval Source: CERS,

Eval General Type: Compliance Evaluation Inspection
Eval Date: 01-28-2019
Violations Found: No
Eval Type: Routine done by local agency
Eval Notes: Not reported
Eval Division: Ventura County Environmental Health
Eval Program: HW
Eval Source: CERS,

Eval General Type: Compliance Evaluation Inspection
Eval Date: 02-01-2017
Violations Found: Yes
Eval Type: Routine done by local agency

Map ID
Direction
Distance
Elevation

MAP FINDINGS

Site

Database(s)

EDR ID Number
EPA ID Number

RANCHO CONEJO MOBIL (Continued)

S104164884

Eval Notes:	Not reported
Eval Division:	Ventura County Environmental Health
Eval Program:	UST
Eval Source:	CERS,
Eval General Type:	Compliance Evaluation Inspection
Eval Date:	02-11-2016
Violations Found:	No
Eval Type:	Routine done by local agency
Eval Notes:	Not reported
Eval Division:	Ventura County Environmental Health
Eval Program:	HMRRP
Eval Source:	CERS,
Eval General Type:	Compliance Evaluation Inspection
Eval Date:	02-11-2016
Violations Found:	Yes
Eval Type:	Routine done by local agency
Eval Notes:	Not reported
Eval Division:	Ventura County Environmental Health
Eval Program:	HW
Eval Source:	CERS,
Eval General Type:	Compliance Evaluation Inspection
Eval Date:	02-18-2015
Violations Found:	Yes
Eval Type:	Routine done by local agency
Eval Notes:	Not reported
Eval Division:	Ventura County Environmental Health
Eval Program:	HW
Eval Source:	CERS,
Eval General Type:	Compliance Evaluation Inspection
Eval Date:	02-18-2015
Violations Found:	Yes
Eval Type:	Routine done by local agency
Eval Notes:	Not reported
Eval Division:	Ventura County Environmental Health
Eval Program:	UST
Eval Source:	CERS,
Eval General Type:	Other/Unknown
Eval Date:	03-27-2020
Violations Found:	No
Eval Type:	Other, not routine, done by local agency
Eval Notes:	FOLLOW-UP INSPECTION
Eval Division:	Ventura County Environmental Health
Eval Program:	UST
Eval Source:	CERS,
Eval General Type:	Compliance Evaluation Inspection
Eval Date:	01-13-2021
Violations Found:	Yes
Eval Type:	Routine done by local agency
Eval Notes:	Not reported
Eval Division:	Ventura County Environmental Health
Eval Program:	UST

Map ID
Direction
Distance
Elevation

MAP FINDINGS

Site

Database(s)

EDR ID Number
EPA ID Number

RANCHO CONEJO MOBIL (Continued)

S104164884

Eval Source: CERS,

Eval General Type: Compliance Evaluation Inspection
Eval Date: 02-01-2017
Violations Found: No
Eval Type: Routine done by local agency
Eval Notes: Not reported
Eval Division: Ventura County Environmental Health
Eval Program: HW
Eval Source: CERS,

Eval General Type: Compliance Evaluation Inspection
Eval Date: 01-06-2020
Violations Found: Yes
Eval Type: Routine done by local agency
Eval Notes: Not reported
Eval Division: Ventura County Environmental Health
Eval Program: UST
Eval Source: CERS,

Eval General Type: Compliance Evaluation Inspection
Eval Date: 01-13-2021
Violations Found: No
Eval Type: Routine done by local agency
Eval Notes: Not reported
Eval Division: Ventura County Environmental Health
Eval Program: HMRRP
Eval Source: CERS,

Eval General Type: Compliance Evaluation Inspection
Eval Date: 01-22-2018
Violations Found: No
Eval Type: Routine done by local agency
Eval Notes: Not reported
Eval Division: Ventura County Environmental Health
Eval Program: HMRRP
Eval Source: CERS,

Eval General Type: Compliance Evaluation Inspection
Eval Date: 02-01-2017
Violations Found: No
Eval Type: Routine done by local agency
Eval Notes: Not reported
Eval Division: Ventura County Environmental Health
Eval Program: HMRRP
Eval Source: CERS,

Eval General Type: Compliance Evaluation Inspection
Eval Date: 02-11-2016
Violations Found: Yes
Eval Type: Routine done by local agency
Eval Notes: Not reported
Eval Division: Ventura County Environmental Health
Eval Program: UST
Eval Source: CERS,

Eval General Type: Compliance Evaluation Inspection

Map ID
Direction
Distance
Elevation

MAP FINDINGS

Site

Database(s)

EDR ID Number
EPA ID Number

RANCHO CONEJO MOBIL (Continued)

S104164884

Eval Date: 02-27-2014
Violations Found: Yes
Eval Type: Routine done by local agency
Eval Notes: Not reported
Eval Division: Ventura County Environmental Health
Eval Program: UST
Eval Source: CERS,

Eval General Type: Compliance Evaluation Inspection
Eval Date: 01-06-2020
Violations Found: No
Eval Type: Routine done by local agency
Eval Notes: Not reported
Eval Division: Ventura County Environmental Health
Eval Program: HMRRP
Eval Source: CERS,

Eval General Type: Compliance Evaluation Inspection
Eval Date: 01-06-2020
Violations Found: No
Eval Type: Routine done by local agency
Eval Notes: Not reported
Eval Division: Ventura County Environmental Health
Eval Program: HW
Eval Source: CERS,

Eval General Type: Compliance Evaluation Inspection
Eval Date: 01-22-2018
Violations Found: Yes
Eval Type: Routine done by local agency
Eval Notes: Not reported
Eval Division: Ventura County Environmental Health
Eval Program: UST
Eval Source: CERS,

Eval General Type: Compliance Evaluation Inspection
Eval Date: 01-28-2019
Violations Found: Yes
Eval Type: Routine done by local agency
Eval Notes: Not reported
Eval Division: Ventura County Environmental Health
Eval Program: HMRRP
Eval Source: CERS,

Eval General Type: Compliance Evaluation Inspection
Eval Date: 01-28-2019
Violations Found: Yes
Eval Type: Routine done by local agency
Eval Notes: Not reported
Eval Division: Ventura County Environmental Health
Eval Program: UST
Eval Source: CERS,

Eval General Type: Compliance Evaluation Inspection
Eval Date: 02-18-2015
Violations Found: Yes
Eval Type: Routine done by local agency

Map ID
Direction
Distance
Elevation

MAP FINDINGS

Site

Database(s)

EDR ID Number
EPA ID Number

RANCHO CONEJO MOBIL (Continued)

S104164884

Eval Notes: Not reported
Eval Division: Ventura County Environmental Health
Eval Program: HMRRP
Eval Source: CERS,

Eval General Type: Compliance Evaluation Inspection
Eval Date: 02-27-2014
Violations Found: No
Eval Type: Routine done by local agency
Eval Notes: Not reported
Eval Division: Ventura County Environmental Health
Eval Program: HMRRP
Eval Source: CERS,

Eval General Type: Compliance Evaluation Inspection
Eval Date: 02-27-2014
Violations Found: No
Eval Type: Routine done by local agency
Eval Notes: Not reported
Eval Division: Ventura County Environmental Health
Eval Program: HW
Eval Source: CERS,

Enforcement Action:
Site ID: 160395
Site Name: TESORO (SPEEDWAY) 68174
Site Address: 518 RANCHO CONEJO
Site City: NEWBURY PARK
Site Zip: 91320
Enf Action Date: 04-15-2014
Enf Action Type: Notice of Violation (Unified Program)
Enf Action Description: Notice of Violation Issued by the Inspector at the Time of Inspection
Enf Action Notes: Not reported
Enf Action Division: Ventura County Environmental Health
Enf Action Program: UST
Enf Action Source: CERS,

Affiliation:
Affiliation Type Desc: Document Preparer
Entity Name: BELSHIRE ENVIRONMENTAL
Entity Title: Not reported
Affiliation Address: Not reported
Affiliation City: Not reported
Affiliation State: Not reported
Affiliation Country: Not reported
Affiliation Zip: Not reported
Affiliation Phone: ,

Affiliation Type Desc: Environmental Contact
Entity Name: LANNI DUONG
Entity Title: Not reported
Affiliation Address: ATTN: ENVIRONMENTAL DEPT. 500 SPEEDWAY DR.
Affiliation City: ENON
Affiliation State: OH
Affiliation Country: Not reported
Affiliation Zip: 45323

Map ID
Direction
Distance
Elevation

MAP FINDINGS

Site

Database(s)

EDR ID Number
EPA ID Number

RANCHO CONEJO MOBIL (Continued)

S104164884

Affiliation Phone: ,

Affiliation Type Desc: Parent Corporation
Entity Name: Jacksons Food Stores, Inc.
Entity Title: Not reported
Affiliation Address: Not reported
Affiliation City: Not reported
Affiliation State: Not reported
Affiliation Country: Not reported
Affiliation Zip: Not reported
Affiliation Phone: ,

Affiliation Type Desc: UST Tank Owner
Entity Name: JACKSONS ENERGY
Entity Title: Not reported
Affiliation Address: 3450 E. COMMERCIAL COURT
Affiliation City: MERIDIAN
Affiliation State: CA
Affiliation Country: United States
Affiliation Zip: 45323
Affiliation Phone: (208) 888-6061,

Affiliation Type Desc: CUPA District
Entity Name: Ventura County Environmental Health
Entity Title: Not reported
Affiliation Address: 800 South Victoria Avenue
Affiliation City: Ventura
Affiliation State: CA
Affiliation Country: Not reported
Affiliation Zip: 93009
Affiliation Phone: (805) 654-2813,

Affiliation Type Desc: Facility Mailing Address
Entity Name: Mailing Address
Entity Title: Not reported
Affiliation Address: ATTN: ENVIRONMENTAL DEPT. 500 SPEEDWAY DR.
Affiliation City: ENON
Affiliation State: OH
Affiliation Country: Not reported
Affiliation Zip: 45323
Affiliation Phone: ,

Affiliation Type Desc: Identification Signer
Entity Name: TERESA A. MILES
Entity Title: PACIFIC DIVISION ENVIRONMENTAL COMPLIANCE MANAGER
Affiliation Address: Not reported
Affiliation City: Not reported
Affiliation State: Not reported
Affiliation Country: Not reported
Affiliation Zip: Not reported
Affiliation Phone: ,

Affiliation Type Desc: Legal Owner
Entity Name: Tesoro Sierra Properties LLC
Entity Title: Not reported
Affiliation Address: ATTN: ENVIRONMENTAL DEPT. 500 SPEEDWAY DR.
Affiliation City: ENON

Map ID
Direction
Distance
Elevation

MAP FINDINGS

Site

Database(s)

EDR ID Number
EPA ID Number

RANCHO CONEJO MOBIL (Continued)

S104164884

Affiliation State: OH
Affiliation Country: United States
Affiliation Zip: 45323
Affiliation Phone: (937) 863-7377,

Affiliation Type Desc: UST Permit Applicant
Entity Name: TERESA A. MILES
Entity Title: ENVIRONMENTAL COMPLIANCE SUPERVISOR
Affiliation Address: Not reported
Affiliation City: Not reported
Affiliation State: Not reported
Affiliation Country: Not reported
Affiliation Zip: Not reported
Affiliation Phone: (562) 495-6850,

Affiliation Type Desc: UST Property Owner Name
Entity Name: SHAWKI HELO, INC.
Entity Title: Not reported
Affiliation Address: 3022 SHADOW MESA DR.
Affiliation City: THROUSAND OAKS
Affiliation State: CA
Affiliation Country: United States
Affiliation Zip: 91360
Affiliation Phone: (805) 300-7339,

Affiliation Type Desc: UST Tank Operator
Entity Name: AXIS MSO LLC
Entity Title: Not reported
Affiliation Address: 518 RANCHO CONEJO
Affiliation City: NEWBURY PARK
Affiliation State: CA
Affiliation Country: United States
Affiliation Zip: 91320
Affiliation Phone: (818) 426-2416,

Affiliation Type Desc: Operator
Entity Name: WESTERN REFINING RETAIL, LLC
Entity Title: Not reported
Affiliation Address: Not reported
Affiliation City: Not reported
Affiliation State: Not reported
Affiliation Country: Not reported
Affiliation Zip: Not reported
Affiliation Phone: (937) 863-7377,

Affiliation Type Desc: Property Owner
Entity Name: Tesoro Sierra Properties LLC
Entity Title: Not reported
Affiliation Address: ATTN: ENVIRONMENTAL DEPT. 500 SPEEDWAY DR.
Affiliation City: ENON
Affiliation State: OH
Affiliation Country: United States
Affiliation Zip: 45323
Affiliation Phone: (937) 863-7377,

Map ID
 Direction
 Distance
 Elevation

MAP FINDINGS

Site

Database(s)

EDR ID Number
 EPA ID Number

RANCHO CONEJO MOBIL (Continued)

S104164884

HWTS:

Name: TESORO USA 68174
 Address: 518 RANCHO CONEJO BLVD
 Address 2: Not reported
 City,State,Zip: NEWBURY PARK, CA 913201707
 EPA ID: CAR000144196
 Inactive Date: Not reported
 Create Date: 06/21/2004
 Last Act Date: 08/19/2020
 Mailing Name: Not reported
 Mailing Address: 19100 RIDGEWOOD PKWY
 Mailing Address 2: MS:TX1-022
 Mailing City,State,Zip: SAN ANTONIO, TX 78259
 Owner Name: TESORO REFINING & MARKETING COMPANY
 Owner Address: 19100 RIDGEWOOD PKWY
 Owner Address 2: Not reported
 Owner City,State,Zip: SAN ANTONIO, TX 782590000
 Contact Name: BRENDA RAMIREZ
 Contact Address: 19100 RIDGEWOOD PKWY
 Contact Address 2: MS: TX1-022
 City,State,Zip: SAN ANTONIO, TX 78259

NAICS:

EPA ID: CAR000144196
 Create Date: 2009-12-03 12:41:18.000
 NAICS Code: 44719
 NAICS Description: Other Gasoline Stations
 Issued EPA ID Date: 2004-06-21 15:39:41.83700
 Inactive Date: Not reported
 Facility Name: TESORO USA 68174
 Facility Address: 518 RANCHO CONEJO BLVD
 Facility Address 2: Not reported
 Facility City: NEWBURY PARK
 Facility County: Not reported
 Facility State: CA
 Facility Zip: 913201707

A11
NW
< 1/8
0.014 mi.
73 ft.

JACKSONS ENERGY #6828
518 RANCHO CONEJO BLVD
NEWBURY PARK, CA 91320

RCRA NonGen / NLR 1026829510
CAL000464569

Site 10 of 15 in cluster A

Relative:
Higher
Actual:
646 ft.

RCRA NonGen / NLR:
 Date Form Received by Agency: 20210804
 Handler Name: JACKSONS ENERGY #6828
 Handler Address: 518 RANCHO CONEJO BLVD
 Handler City,State,Zip: NEWBURY PARK, CA 91320
 EPA ID: CAL000464569
 Contact Name: RICHARD WRIGHT
 Contact Address: 3450 E COMMERCIAL CT
 Contact City,State,Zip: MERIDIAN, ID 83642
 Contact Telephone: 208-888-6061
 Contact Fax: Not reported
 Contact Email: RICHARD.WRIGHT@JACKSONS.COM
 Contact Title: Not reported
 EPA Region: 09

Map ID
 Direction
 Distance
 Elevation

MAP FINDINGS

Site

Database(s)

EDR ID Number
 EPA ID Number

JACKSONS ENERGY #6828 (Continued)

1026829510

Land Type:	Not reported
Federal Waste Generator Description:	Not a generator, verified
Non-Notifier:	Not reported
Biennial Report Cycle:	Not reported
Accessibility:	Not reported
Active Site Indicator:	Not reported
State District Owner:	Not reported
State District:	Not reported
Mailing Address:	3450 E COMMERCIAL CT
Mailing City, State, Zip:	MERIDIAN, ID 83642
Owner Name:	JOHN JACKSON
Owner Type:	Other
Operator Name:	RICHARD WRIGHT
Operator Type:	Other
Short-Term Generator Activity:	No
Importer Activity:	No
Mixed Waste Generator:	No
Transporter Activity:	No
Transfer Facility Activity:	No
Recycler Activity with Storage:	No
Small Quantity On-Site Burner Exemption:	No
Smelting Melting and Refining Furnace Exemption:	No
Underground Injection Control:	No
Off-Site Waste Receipt:	No
Universal Waste Indicator:	No
Universal Waste Destination Facility:	No
Federal Universal Waste:	No
Active Site Fed-Reg Treatment Storage and Disposal Facility:	Not reported
Active Site Converter Treatment storage and Disposal Facility:	Not reported
Active Site State-Reg Treatment Storage and Disposal Facility:	Not reported
Active Site State-Reg Handler:	---
Federal Facility Indicator:	Not reported
Hazardous Secondary Material Indicator:	N
Sub-Part K Indicator:	Not reported
Commercial TSD Indicator:	No
Treatment Storage and Disposal Type:	Not reported
2018 GPRA Permit Baseline:	Not on the Baseline
2018 GPRA Renewals Baseline:	Not on the Baseline
Permit Renewals Workload Universe:	Not reported
Permit Workload Universe:	Not reported
Permit Progress Universe:	Not reported
Post-Closure Workload Universe:	Not reported
Closure Workload Universe:	Not reported
202 GPRA Corrective Action Baseline:	No
Corrective Action Workload Universe:	No
Subject to Corrective Action Universe:	No
Non-TSDs Where RCRA CA has Been Imposed Universe:	No
TSDs Potentially Subject to CA Under 3004 (u)/(v) Universe:	No
TSDs Only Subject to CA under Discretionary Auth Universe:	No
Corrective Action Priority Ranking:	No NCAPS ranking
Environmental Control Indicator:	No
Institutional Control Indicator:	No
Human Exposure Controls Indicator:	N/A
Groundwater Controls Indicator:	N/A
Operating TSDF Universe:	Not reported
Full Enforcement Universe:	Not reported
Significant Non-Complier Universe:	No

Map ID
Direction
Distance
Elevation

MAP FINDINGS

Site

Database(s)

EDR ID Number
EPA ID Number

JACKSONS ENERGY #6828 (Continued)

1026829510

Unaddressed Significant Non-Complier Universe: No
Addressed Significant Non-Complier Universe: No
Significant Non-Complier With a Compliance Schedule Universe: No
Financial Assurance Required: Not reported
Handler Date of Last Change: 20210812
Recognized Trader-Importer: No
Recognized Trader-Exporter: No
Importer of Spent Lead Acid Batteries: No
Exporter of Spent Lead Acid Batteries: No
Recycler Activity Without Storage: No
Manifest Broker: No
Sub-Part P Indicator: No

Handler - Owner Operator:

Owner/Operator Indicator: Owner
Owner/Operator Name: JOHN JACKSON
Legal Status: Other
Date Became Current: Not reported
Date Ended Current: Not reported
Owner/Operator Address: 3450 E COMMERCIAL CT
Owner/Operator City,State,Zip: MERIDIAN, ID 83642
Owner/Operator Telephone: 208-888-6061
Owner/Operator Telephone Ext: Not reported
Owner/Operator Fax: Not reported
Owner/Operator Email: Not reported

Owner/Operator Indicator: Operator
Owner/Operator Name: RICHARD WRIGHT
Legal Status: Other
Date Became Current: Not reported
Date Ended Current: Not reported
Owner/Operator Address: 3450 E COMMERCIAL CT
Owner/Operator City,State,Zip: MERIDIAN, ID 83642
Owner/Operator Telephone: 208-888-6061
Owner/Operator Telephone Ext: Not reported
Owner/Operator Fax: Not reported
Owner/Operator Email: Not reported

Historic Generators:

Receive Date: 20210804
Handler Name: JACKSONS ENERGY #6828
Federal Waste Generator Description: Not a generator, verified
State District Owner: Not reported
Large Quantity Handler of Universal Waste: No
Recognized Trader Importer: No
Recognized Trader Exporter: No
Spent Lead Acid Battery Importer: No
Spent Lead Acid Battery Exporter: No
Current Record: Yes
Non Storage Recycler Activity: No
Electronic Manifest Broker: No

List of NAICS Codes and Descriptions:

NAICS Code: 447190
NAICS Description: OTHER GASOLINE STATIONS

Map ID
 Direction
 Distance
 Elevation

MAP FINDINGS

Site

Database(s)

EDR ID Number
 EPA ID Number

JACKSONS ENERGY #6828 (Continued)

1026829510

Facility Has Received Notices of Violations:
 Violations: No Violations Found

Evaluation Action Summary:
 Evaluations: No Evaluations Found

**A12
 NW
 < 1/8
 0.014 mi.
 73 ft.**

**USA #68174
 518 RANCHO CONEJO BLVD
 THOUSAND OAKS, CA 91320**

**CA UST U003942819
 N/A**

Site 11 of 15 in cluster A

**Relative:
 Higher** UST:
 Name: USA #68174
 Address: 518 RANCHO CONEJO BLVD
 City,State,Zip: THOUSAND OAKS, CA 91320
 Facility ID: 056-000-001934
 Permitting Agency: VENTURA COUNTY
 CERSID: Not reported
 Latitude: 34.1879483
 Longitude: -118.9232366

**A13
 WNW
 < 1/8
 0.030 mi.
 159 ft.**

**7-ELEVEN #33162
 609 RANCHO CONEJO
 THOUSAND OAKS, CA 91320**

**RCRA NonGen / NLR 1024805042
 CAL000261463**

Site 12 of 15 in cluster A

**Relative:
 Higher** RCRA NonGen / NLR:
 Date Form Received by Agency: 20021025
**Actual:
 643 ft.** Handler Name: 7-ELEVEN #33162
 Handler Address: 609 RANCHO CONEJO
 Handler City,State,Zip: THOUSAND OAKS, CA 91320
 EPA ID: CAL000261463
 Contact Name: JOSE RIOS
 Contact Address: 1722 ROUTH STREET
 Contact City,State,Zip: DALLAS, TX 75201
 Contact Telephone: 972-828-6592
 Contact Fax: 972-828-1095
 Contact Email: JOSE.RIOS@7-11.COM
 Contact Title: Not reported
 EPA Region: 09
 Land Type: Not reported
 Federal Waste Generator Description: Not a generator, verified
 Non-Notifier: Not reported
 Biennial Report Cycle: Not reported
 Accessibility: Not reported
 Active Site Indicator: Handler Activities
 State District Owner: Not reported
 State District: Not reported
 Mailing Address: PO BOX 711
 Mailing City,State,Zip: DALLAS, TX 75221
 Owner Name: 7-ELEVEN INC.
 Owner Type: Other

Map ID
 Direction
 Distance
 Elevation

MAP FINDINGS

Site

Database(s)

EDR ID Number
 EPA ID Number

7-ELEVEN #33162 (Continued)

1024805042

Operator Name:	JOSE RIOS
Operator Type:	Other
Short-Term Generator Activity:	No
Importer Activity:	No
Mixed Waste Generator:	No
Transporter Activity:	No
Transfer Facility Activity:	No
Recycler Activity with Storage:	No
Small Quantity On-Site Burner Exemption:	No
Smelting Melting and Refining Furnace Exemption:	No
Underground Injection Control:	No
Off-Site Waste Receipt:	No
Universal Waste Indicator:	Yes
Universal Waste Destination Facility:	Yes
Federal Universal Waste:	No
Active Site Fed-Reg Treatment Storage and Disposal Facility:	Not reported
Active Site Converter Treatment storage and Disposal Facility:	Not reported
Active Site State-Reg Treatment Storage and Disposal Facility:	Not reported
Active Site State-Reg Handler:	---
Federal Facility Indicator:	Not reported
Hazardous Secondary Material Indicator:	N
Sub-Part K Indicator:	Not reported
Commercial TSD Indicator:	No
Treatment Storage and Disposal Type:	Not reported
2018 GPRC Permit Baseline:	Not on the Baseline
2018 GPRC Renewals Baseline:	Not on the Baseline
Permit Renewals Workload Universe:	Not reported
Permit Workload Universe:	Not reported
Permit Progress Universe:	Not reported
Post-Closure Workload Universe:	Not reported
Closure Workload Universe:	Not reported
202 GPRC Corrective Action Baseline:	No
Corrective Action Workload Universe:	No
Subject to Corrective Action Universe:	No
Non-TSDs Where RCRA CA has Been Imposed Universe:	No
TSDs Potentially Subject to CA Under 3004 (u)/(v) Universe:	No
TSDs Only Subject to CA under Discretionary Auth Universe:	No
Corrective Action Priority Ranking:	No NCAPS ranking
Environmental Control Indicator:	No
Institutional Control Indicator:	No
Human Exposure Controls Indicator:	N/A
Groundwater Controls Indicator:	N/A
Operating TSD Universe:	Not reported
Full Enforcement Universe:	Not reported
Significant Non-Complier Universe:	No
Unaddressed Significant Non-Complier Universe:	No
Addressed Significant Non-Complier Universe:	No
Significant Non-Complier With a Compliance Schedule Universe:	No
Financial Assurance Required:	Not reported
Handler Date of Last Change:	20180905
Recognized Trader-Importer:	No
Recognized Trader-Exporter:	No
Importer of Spent Lead Acid Batteries:	No
Exporter of Spent Lead Acid Batteries:	No
Recycler Activity Without Storage:	No
Manifest Broker:	No
Sub-Part P Indicator:	No

Map ID
Direction
Distance
Elevation

MAP FINDINGS

Site

Database(s)

EDR ID Number
EPA ID Number

7-ELEVEN #33162 (Continued)

1024805042

Handler - Owner Operator:

Owner/Operator Indicator:	Owner
Owner/Operator Name:	7-ELEVEN INC.
Legal Status:	Other
Date Became Current:	Not reported
Date Ended Current:	Not reported
Owner/Operator Address:	PO BOX 711
Owner/Operator City,State,Zip:	DALLAS, TX 75221
Owner/Operator Telephone:	714-771-5484
Owner/Operator Telephone Ext:	Not reported
Owner/Operator Fax:	Not reported
Owner/Operator Email:	Not reported

Owner/Operator Indicator:	Operator
Owner/Operator Name:	JOSE RIOS
Legal Status:	Other
Date Became Current:	Not reported
Date Ended Current:	Not reported
Owner/Operator Address:	1722 ROUTH STREET
Owner/Operator City,State,Zip:	DALLAS, TX 75201
Owner/Operator Telephone:	972-828-6592
Owner/Operator Telephone Ext:	Not reported
Owner/Operator Fax:	Not reported
Owner/Operator Email:	Not reported

Historic Generators:

Receive Date:	20021025
Handler Name:	7-ELEVEN #33162
Federal Waste Generator Description:	Not a generator, verified
State District Owner:	Not reported
Large Quantity Handler of Universal Waste:	No
Recognized Trader Importer:	No
Recognized Trader Exporter:	No
Spent Lead Acid Battery Importer:	No
Spent Lead Acid Battery Exporter:	No
Current Record:	Yes
Non Storage Recycler Activity:	Not reported
Electronic Manifest Broker:	Not reported

List of NAICS Codes and Descriptions:

NAICS Code:	44711
NAICS Description:	GASOLINE STATIONS WITH CONVENIENCE STORES
NAICS Code:	45291
NAICS Description:	WAREHOUSE CLUBS AND SUPERCENTERS

Facility Has Received Notices of Violations:

Violations:	No Violations Found
-------------	---------------------

Evaluation Action Summary:

Evaluations:	No Evaluations Found
--------------	----------------------

Map ID
 Direction
 Distance
 Elevation

MAP FINDINGS

Site

Database(s)

EDR ID Number
 EPA ID Number

A14
WNW
 < 1/8
 0.030 mi.
 159 ft.

CORIES UNION SERVICE
609 RANCHO CONEJO
NEWBURY PARK, CA 91320

Site 13 of 15 in cluster A

EDR Hist Auto **1020613990**
 N/A

Relative: EDR Hist Auto
Higher

Actual: 643 ft.	Year:	Name:	Type:
	1970	CORIES UNKON SERVICE	Gasoline Service Stations
	1971	CORIES UNION SERVICE	Gasoline Service Stations
	1972	LOSE IVAN	Gasoline Service Stations
	1980	SAYLOR GEORGE SERVICE STATION	Gasoline Service Stations
	1982	SAYLOR GEORGE SERVICE STATION	Gasoline Service Stations
	1983	SAYLOR GEORGE SERVICE STATION	Gasoline Service Stations

A15
WNW
 < 1/8
 0.030 mi.
 159 ft.

7-ELEVEN INC #33162
609 RANCHO CONEJO BLVD
NEWBURY PARK, CA 91320

Site 14 of 15 in cluster A

CA UST **U004262804**
 N/A

Relative:
Higher

UST:

Name:	7-ELEVEN INC #33162
Address:	609 RANCHO CONEJO BLVD
City,State,Zip:	NEWBURY PARK, CA 91320
Facility ID:	Not reported
Permitting Agency:	Ventura County Environmental Health
CERSID:	10166081
Latitude:	34.18673
Longitude:	-118.92561

Name:	7-ELEVEN INC #33162
Address:	609 RANCHO CONEJO BLVD
City,State,Zip:	NEWBURY PARK, CA 91320
Facility ID:	Not reported
Permitting Agency:	Ventura County Environmental Health
CERSID:	Not reported
Latitude:	34.18673
Longitude:	-118.92561

Actual:
643 ft.

A16
WNW
 < 1/8
 0.030 mi.
 159 ft.

7-ELEVEN INC #33162
609 RANCHO CONEJO BLVD
NEWBURY PARK, CA 91320

Site 15 of 15 in cluster A

CA CERS HAZ WASTE **S123535598**
CA CERS TANKS **N/A**
CA VENTURA CO. BWT
CA CERS

Relative:
Higher

CERS HAZ WASTE:

Name:	7-ELEVEN INC #33162
Address:	609 RANCHO CONEJO BLVD
City,State,Zip:	NEWBURY PARK, CA 91320
Site ID:	87933
CERS ID:	10166081
CERS Description:	Hazardous Waste Generator

Actual:
643 ft.

CERS TANKS:

Name:	7-ELEVEN INC #33162
Address:	609 RANCHO CONEJO BLVD

Map ID
Direction
Distance
Elevation

MAP FINDINGS

Site

Database(s)

EDR ID Number
EPA ID Number

7-ELEVEN INC #33162 (Continued)

S123535598

City,State,Zip: NEWBURY PARK, CA 91320
Site ID: 87933
CERS ID: 10166081
CERS Description: Underground Storage Tank

VENTURA CO. BWT:

Name: 7-ELEVEN #33162
Address: 609 RANCHO CONEJO BLVD
City,State,Zip: NEWBURY PARK, CA
Facility ID: FA0008291
Program: BUSINESS PLAN/CUPA UNDERGROUND TANKS/HAZARDOUS WASTE GENERATOR

CERS:

Name: 7-ELEVEN INC #33162
Address: 609 RANCHO CONEJO BLVD
City,State,Zip: NEWBURY PARK, CA 91320
Site ID: 87933
CERS ID: 10166081
CERS Description: Chemical Storage Facilities

Violations:

Site ID: 87933
Site Name: 7-ELEVEN INC #33162
Violation Date: 10-22-2018
Citation: HSC 6.7 25284, 25286 - California Health and Safety Code, Chapter 6.7, Section(s) 25284, 25286
Violation Description: Failure to submit a complete and accurate application for a permit to operate a UST, or for renewal of the permit.
Violation Notes: Returned to compliance on 11/15/2018.
Violation Division: Ventura County Environmental Health
Violation Program: UST
Violation Source: CERS,

Site ID: 87933
Site Name: 7-ELEVEN INC #33162
Violation Date: 12-02-2013
Citation: HSC 6.75 25299.30-25299.34 - California Health and Safety Code, Chapter 6.75, Section(s) 25299.30-25299.34
Violation Description: Failure to submit and maintain complete and current Certification of Financial Responsibility or other mechanism of financial assurance.
Violation Notes: Returned to compliance on 01/07/2014.
Violation Division: Ventura County Environmental Health
Violation Program: UST
Violation Source: CERS,

Site ID: 87933
Site Name: 7-ELEVEN INC #33162
Violation Date: 11-25-2014
Citation: 23 CCR 16 2712(i) - California Code of Regulations, Title 23, Chapter 16, Section(s) 2712(i)
Violation Description: Failure to maintain on site an approved monitoring plan.
Violation Notes: Returned to compliance on 01/13/2015.
Violation Division: Ventura County Environmental Health
Violation Program: UST
Violation Source: CERS,

Site ID: 87933

Map ID
Direction
Distance
Elevation

MAP FINDINGS

Site

Database(s)

EDR ID Number
EPA ID Number

7-ELEVEN INC #33162 (Continued)

S123535598

Site Name: 7-ELEVEN INC #33162
Violation Date: 11-25-2014
Citation: 23 CCR 16 2712(b) - California Code of Regulations, Title 23, Chapter 16, Section(s) 2712(b)
Violation Description: Failure to maintain records of repairs, lining, and upgrades on site, or off site if approved by the CUPA, for the life of the underground storage tank and/or failure to maintain written monitoring and maintenance records on site, or off site if approved by the CUPA, for a period of 3 years, 6 1/2 years for cathodic protection, and 5 years for written performance claims pertaining to release detection systems and calibration and maintenance records for such systems.
Violation Notes: Returned to compliance on 12/05/2014.
Violation Division: Ventura County Environmental Health
Violation Program: UST
Violation Source: CERS,

Site ID: 87933
Site Name: 7-ELEVEN INC #33162
Violation Date: 10-22-2018
Citation: 23 CCR 16 2712(i) - California Code of Regulations, Title 23, Chapter 16, Section(s) 2712(i)
Violation Description: Failure to have current UST Monitoring Plan available on site.
Violation Notes: Returned to compliance on 11/20/2018.
Violation Division: Ventura County Environmental Health
Violation Program: UST
Violation Source: CERS,

Site ID: 87933
Site Name: 7-ELEVEN INC #33162
Violation Date: 10-05-2020
Citation: 23 CCR 16 2716(f) - California Code of Regulations, Title 23, Chapter 16, Section(s) 2716(f)
Violation Description: Failure to maintain on-site, or off-site at a readily available location if approved by the UPA, copies of Designated Operator inspection records as follows: Designated operator monthly inspection records for inspections performed before October 1, 2018 must be kept for 12 months from the month of inspection. For inspections performed on or after October 1, 2018, copies of the "Designated Underground Storage Tank Operator Visual Inspection Report" must be kept for 36 months from the month of inspection.
Violation Notes: Returned to compliance on 01/06/2021.
Violation Division: Ventura County Environmental Health
Violation Program: UST
Violation Source: CERS,

Site ID: 87933
Site Name: 7-ELEVEN INC #33162
Violation Date: 11-01-2016
Citation: 23 CCR 6.7 25284, 25286 - California Code of Regulations, Title 23, Chapter 6.7, Section(s) 25284, 25286
Violation Description: Failure to submit a complete and accurate application for a permit to operate a UST, or for renewal of the permit.
Violation Notes: Returned to compliance on 11/01/2016.
Violation Division: Ventura County Environmental Health
Violation Program: UST
Violation Source: CERS,

Map ID
Direction
Distance
Elevation

MAP FINDINGS

Site

Database(s)

EDR ID Number
EPA ID Number

7-ELEVEN INC #33162 (Continued)

S123535598

Site ID: 87933
Site Name: 7-ELEVEN INC #33162
Violation Date: 10-05-2020
Citation: 23 CCR 16 2716(e) - California Code of Regulations, Title 23, Chapter 16, Section(s) 2716(e)
Violation Description: For designated operator (DO) monthly inspections conducted before October 1, 2018, failure to comply with one or more of the following requirements: Be performed by an ICC certified DO. Inspect monthly alarm history report, check that alarms are documented and responded to appropriately, and attach a copy. Inspect for the presence of liquid/debris in spill containers. Inspect for the presence of liquid/debris in under dispenser containment (UDC) and ensure that the monitoring equipment is positioned correctly. Inspect for liquid or debris in containment sumps where an alarm occurred with no service visit. Check that all testing and maintenance has been completed and documented. Verify that all facility employees have been trained in accordance with 23 CCR 2715(c). For designated operator (DO) 30 day inspections conducted on and after October 1, 2018, failure to conduct the designated UST operator visual inspection at least once every 30 days.
Violation Notes: Returned to compliance on 01/06/2021.
Violation Division: Ventura County Environmental Health
Violation Program: UST
Violation Source: CERS,

Site ID: 87933
Site Name: 7-ELEVEN INC #33162
Violation Date: 10-17-2019
Citation: 40 CFR 1 262.34(d)(5)(ii) - U.S. Code of Federal Regulations, Title 40, Chapter 1, Section(s) 262.34(d)(5)(ii)
Violation Description: Failure to post the following information next to the telephone: (A) The name and telephone number of the emergency coordinator; (B) Location of fire extinguishers and spill control material, and, if present, fire alarm; and (C) The telephone number of the fire department, unless the facility has a direct alarm.
Violation Notes: Returned to compliance on 12/03/2019.
Violation Division: Ventura County Environmental Health
Violation Program: HW
Violation Source: CERS,

Site ID: 87933
Site Name: 7-ELEVEN INC #33162
Violation Date: 11-25-2014
Citation: 23 CCR 16 2636(f) - California Code of Regulations, Title 23, Chapter 16, Section(s) 2636(f)
Violation Description: Failure to continuously monitor the interstitial space of the tank, piping and/or sumps sump such that the leak detection activates an audible/visual alarm when a leak is detected.
Violation Notes: Returned to compliance on 11/25/2014.
Violation Division: Ventura County Environmental Health
Violation Program: UST
Violation Source: CERS,

Site ID: 87933
Site Name: 7-ELEVEN INC #33162
Violation Date: 10-17-2019
Citation: 40 CFR 1 262.34(d)(5)(iii) - U.S. Code of Federal Regulations, Title

Map ID
Direction
Distance
Elevation

MAP FINDINGS

Site

Database(s)

EDR ID Number
EPA ID Number

7-ELEVEN INC #33162 (Continued)

S123535598

Violation Description: 40, Chapter 1, Section(s) 262.34(d)(5)(iii)
Failure to ensure that all employees are thoroughly familiar with proper waste handling and emergency procedures, relevant to their responsibilities during normal facility operations and emergencies.

Violation Notes: Returned to compliance on 12/03/2019.

Violation Division: Ventura County Environmental Health

Violation Program: HW

Violation Source: CERS,

Site ID: 87933

Site Name: 7-ELEVEN INC #33162

Violation Date: 10-17-2019

Citation: HSC 6.95 25508(a)(1) - California Health and Safety Code, Chapter 6.95, Section(s) 25508(a)(1)

Violation Description: Failure to complete and electronically submit a site map with all required content.

Violation Notes: Returned to compliance on 11/21/2019.

Violation Division: Ventura County Environmental Health

Violation Program: HMRRP

Violation Source: CERS,

Site ID: 87933

Site Name: 7-ELEVEN INC #33162

Violation Date: 11-25-2014

Citation: 40 CFR 1 262.34(d)(5)(iii) - U.S. Code of Federal Regulations, Title 40, Chapter 1, Section(s) 262.34(d)(5)(iii)

Violation Description: Failure to ensure employees are familiar with the handling and compliance of hazardous waste regulations and emergency response.

Violation Notes: Returned to compliance on 12/05/2014.

Violation Division: Ventura County Environmental Health

Violation Program: HW

Violation Source: CERS,

Site ID: 87933

Site Name: 7-ELEVEN INC #33162

Violation Date: 10-17-2019

Citation: 40 CFR 1 265.35 - U.S. Code of Federal Regulations, Title 40, Chapter 1, Section(s) 265.35

Violation Description: Failure to maintain aisle space to allow the unobstructed movement of personnel, fire protection equipment, spill control equipment, and decontamination equipment to any area of facility operation in an emergency, unless aisle space is not needed for any of these purposes.

Violation Notes: Returned to compliance on 11/16/2019.

Violation Division: Ventura County Environmental Health

Violation Program: HW

Violation Source: CERS,

Site ID: 87933

Site Name: 7-ELEVEN INC #33162

Violation Date: 11-01-2016

Citation: HSC 6.95 25505(c) - California Health and Safety Code, Chapter 6.95, Section(s) 25505(c)

Violation Description: Failure to have a business plan readily available to personnel of the business or the unified program facility with responsibilities for emergency response or training.

Violation Notes: Returned to compliance on 11/01/2016.

Violation Division: Ventura County Environmental Health

Map ID
Direction
Distance
Elevation

MAP FINDINGS

Site

Database(s)

EDR ID Number
EPA ID Number

7-ELEVEN INC #33162 (Continued)

S123535598

Violation Program: HMRRP
Violation Source: CERS,

Site ID: 87933
Site Name: 7-ELEVEN INC #33162
Violation Date: 10-05-2020
Citation: 23 CCR 16 2712(b)(1)(G) - California Code of Regulations, Title 23, Chapter 16, Section(s) 2712(b)(1)(G)

Violation Description: Failure to comply with one or more of the following overfill prevention equipment requirements: Alert the transfer operator when the tank is 90 percent full by restricting the flow into the tank or triggering an audible and visual alarm; or Restrict delivery of flow to the tank at least 30 minutes before the tank overfills, provided the restriction occurs when the tank is filled to no more than 95 percent of capacity; and activate an audible alarm at least five minutes before the tank overfills; or Provide positive shut-off of flow to the tank when the tank is filled to no more than 95 percent of capacity; or Provide positive shut-off of flow to the tank so that none of the fittings located on the top of the tank are exposed to product due to overfilling. Install/retrofit overfill prevention equipment that does not use flow restrictors on vent piping to meet overfill prevention equipment requirements when the overfill prevention equipment is installed, repaired, or replaced on and after October 1, 2018. For USTs installed before October 1, 2018, perform an inspection by October 13, 2018 and every 36 months thereafter. For USTs installed on and after October 1, 2018, perform an inspection at installation and every 36 months thereafter. Inspected within 30 days after a repair to the overfill prevention equipment. Inspected using an applicable manufacturer guidelines, industry codes, engineering standards, or a method approved by a professional engineer. Inspected by a certified UST service technician. Maintain records of overfill prevention equipment inspection for 36 months.

Violation Notes: Returned to compliance on 01/06/2021.
Violation Division: Ventura County Environmental Health
Violation Program: UST
Violation Source: CERS,

Site ID: 87933
Site Name: 7-ELEVEN INC #33162
Violation Date: 10-22-2018
Citation: 23 CCR 16 2715(a)(2) - California Code of Regulations, Title 23, Chapter 16, Section(s) 2715(a)(2)

Violation Description: Failure to submit the Underground Storage Tank Statement of Understanding and Compliance Form.

Violation Notes: Returned to compliance on 11/15/2018.
Violation Division: Ventura County Environmental Health
Violation Program: UST
Violation Source: CERS,

Site ID: 87933
Site Name: 7-ELEVEN INC #33162
Violation Date: 12-02-2013
Citation: HSC 6.7 Multiple Sections - California Health and Safety Code, Chapter 6.7, Section(s) Multiple Sections

Violation Description: UST Program - Administration/Documentation - General
Violation Notes: Returned to compliance on 01/07/2014. UST MONITORING PLAN - INADEQUATE
Violation Division: Ventura County Environmental Health

Map ID
Direction
Distance
Elevation

MAP FINDINGS

Site

Database(s)

EDR ID Number
EPA ID Number

7-ELEVEN INC #33162 (Continued)

S123535598

Violation Program: UST
Violation Source: CERS,

Site ID: 87933
Site Name: 7-ELEVEN INC #33162
Violation Date: 10-17-2019
Citation: 22 CCR 12 66262.40(a) - California Code of Regulations, Title 22, Chapter 12, Section(s) 66262.40(a)
Violation Description: Failure to keep a copy of each properly signed manifest for at least three years from the date the waste was accepted by the initial transporter. The manifest signed at the time the waste was accepted for transport shall be kept until receiving a signed copy from the designated facility which received the waste.

Violation Notes: Returned to compliance on 12/03/2019.
Violation Division: Ventura County Environmental Health
Violation Program: HW
Violation Source: CERS,

Evaluation:
Eval General Type: Compliance Evaluation Inspection
Eval Date: 10-22-2018
Violations Found: Yes
Eval Type: Routine done by local agency
Eval Notes: Not reported
Eval Division: Ventura County Environmental Health
Eval Program: UST
Eval Source: CERS,

Eval General Type: Compliance Evaluation Inspection
Eval Date: 11-03-2017
Violations Found: No
Eval Type: Routine done by local agency
Eval Notes: Not reported
Eval Division: Ventura County Environmental Health
Eval Program: UST
Eval Source: CERS,

Eval General Type: Compliance Evaluation Inspection
Eval Date: 12-02-2013
Violations Found: No
Eval Type: Routine done by local agency
Eval Notes: Not reported
Eval Division: Ventura County Environmental Health
Eval Program: HMRRP
Eval Source: CERS,

Eval General Type: Compliance Evaluation Inspection
Eval Date: 12-18-2015
Violations Found: No
Eval Type: Routine done by local agency
Eval Notes: Not reported
Eval Division: Ventura County Environmental Health
Eval Program: HW
Eval Source: CERS,

Eval General Type: Compliance Evaluation Inspection
Eval Date: 10-05-2020

Map ID
Direction
Distance
Elevation

MAP FINDINGS

Site

Database(s)

EDR ID Number
EPA ID Number

7-ELEVEN INC #33162 (Continued)

S123535598

Violations Found: Yes
Eval Type: Routine done by local agency
Eval Notes: Not reported
Eval Division: Ventura County Environmental Health
Eval Program: UST
Eval Source: CERS,

Eval General Type: Compliance Evaluation Inspection
Eval Date: 10-17-2019
Violations Found: Yes
Eval Type: Routine done by local agency
Eval Notes: Not reported
Eval Division: Ventura County Environmental Health
Eval Program: HMRRP
Eval Source: CERS,

Eval General Type: Compliance Evaluation Inspection
Eval Date: 10-17-2019
Violations Found: Yes
Eval Type: Routine done by local agency
Eval Notes: Not reported
Eval Division: Ventura County Environmental Health
Eval Program: HW
Eval Source: CERS,

Eval General Type: Compliance Evaluation Inspection
Eval Date: 11-01-2016
Violations Found: No
Eval Type: Routine done by local agency
Eval Notes: Not reported
Eval Division: Ventura County Environmental Health
Eval Program: HW
Eval Source: CERS,

Eval General Type: Compliance Evaluation Inspection
Eval Date: 11-25-2014
Violations Found: No
Eval Type: Routine done by local agency
Eval Notes: Not reported
Eval Division: Ventura County Environmental Health
Eval Program: HMRRP
Eval Source: CERS,

Eval General Type: Compliance Evaluation Inspection
Eval Date: 12-02-2013
Violations Found: No
Eval Type: Routine done by local agency
Eval Notes: Not reported
Eval Division: Ventura County Environmental Health
Eval Program: HW
Eval Source: CERS,

Eval General Type: Compliance Evaluation Inspection
Eval Date: 12-18-2015
Violations Found: No
Eval Type: Routine done by local agency
Eval Notes: Not reported

Map ID
Direction
Distance
Elevation

MAP FINDINGS

Site

Database(s)

EDR ID Number
EPA ID Number

7-ELEVEN INC #33162 (Continued)

S123535598

Eval Division: Ventura County Environmental Health
Eval Program: UST
Eval Source: CERS,

Eval General Type: Other/Unknown
Eval Date: 06-02-2015
Violations Found: No
Eval Type: Other, not routine, done by local agency
Eval Notes: SPOT CHECK INSPECTION
Eval Division: Ventura County Environmental Health
Eval Program: UST
Eval Source: CERS,

Eval General Type: Compliance Evaluation Inspection
Eval Date: 08-28-2014
Violations Found: No
Eval Type: Routine done by local agency
Eval Notes: Not reported
Eval Division: Ventura County Environmental Health
Eval Program: HMRRP
Eval Source: CERS,

Eval General Type: Compliance Evaluation Inspection
Eval Date: 10-05-2020
Violations Found: No
Eval Type: Routine done by local agency
Eval Notes: Not reported
Eval Division: Ventura County Environmental Health
Eval Program: HMRRP
Eval Source: CERS,

Eval General Type: Compliance Evaluation Inspection
Eval Date: 10-05-2020
Violations Found: No
Eval Type: Routine done by local agency
Eval Notes: Not reported
Eval Division: Ventura County Environmental Health
Eval Program: HW
Eval Source: CERS,

Eval General Type: Other/Unknown
Eval Date: 10-13-2014
Violations Found: No
Eval Type: Other, not routine, done by local agency
Eval Notes: Not reported
Eval Division: Ventura County Environmental Health
Eval Program: HMRRP
Eval Source: CERS,

Eval General Type: Compliance Evaluation Inspection
Eval Date: 10-22-2018
Violations Found: No
Eval Type: Routine done by local agency
Eval Notes: Not reported
Eval Division: Ventura County Environmental Health
Eval Program: HMRRP
Eval Source: CERS,

Map ID
Direction
Distance
Elevation

MAP FINDINGS

Site

Database(s)

EDR ID Number
EPA ID Number

7-ELEVEN INC #33162 (Continued)

S123535598

Eval General Type: Compliance Evaluation Inspection
Eval Date: 10-22-2018
Violations Found: No
Eval Type: Routine done by local agency
Eval Notes: Not reported
Eval Division: Ventura County Environmental Health
Eval Program: HW
Eval Source: CERS,

Eval General Type: Compliance Evaluation Inspection
Eval Date: 11-01-2016
Violations Found: Yes
Eval Type: Routine done by local agency
Eval Notes: Not reported
Eval Division: Ventura County Environmental Health
Eval Program: UST
Eval Source: CERS,

Eval General Type: Compliance Evaluation Inspection
Eval Date: 11-03-2017
Violations Found: No
Eval Type: Routine done by local agency
Eval Notes: Not reported
Eval Division: Ventura County Environmental Health
Eval Program: HMRRP
Eval Source: CERS,

Eval General Type: Compliance Evaluation Inspection
Eval Date: 11-03-2017
Violations Found: No
Eval Type: Routine done by local agency
Eval Notes: Not reported
Eval Division: Ventura County Environmental Health
Eval Program: HW
Eval Source: CERS,

Eval General Type: Compliance Evaluation Inspection
Eval Date: 11-25-2014
Violations Found: Yes
Eval Type: Routine done by local agency
Eval Notes: Not reported
Eval Division: Ventura County Environmental Health
Eval Program: UST
Eval Source: CERS,

Eval General Type: Compliance Evaluation Inspection
Eval Date: 12-02-2013
Violations Found: Yes
Eval Type: Routine done by local agency
Eval Notes: Not reported
Eval Division: Ventura County Environmental Health
Eval Program: UST
Eval Source: CERS,

Eval General Type: Compliance Evaluation Inspection
Eval Date: 10-17-2019
Violations Found: No

Map ID
Direction
Distance
Elevation

MAP FINDINGS

Site

Database(s)

EDR ID Number
EPA ID Number

7-ELEVEN INC #33162 (Continued)

S123535598

Eval Type: Routine done by local agency
Eval Notes: Not reported
Eval Division: Ventura County Environmental Health
Eval Program: UST
Eval Source: CERS,

Eval General Type: Compliance Evaluation Inspection
Eval Date: 11-01-2016
Violations Found: Yes
Eval Type: Routine done by local agency
Eval Notes: Not reported
Eval Division: Ventura County Environmental Health
Eval Program: HMRRP
Eval Source: CERS,

Eval General Type: Compliance Evaluation Inspection
Eval Date: 11-25-2014
Violations Found: Yes
Eval Type: Routine done by local agency
Eval Notes: Not reported
Eval Division: Ventura County Environmental Health
Eval Program: HW
Eval Source: CERS,

Eval General Type: Compliance Evaluation Inspection
Eval Date: 12-18-2015
Violations Found: No
Eval Type: Routine done by local agency
Eval Notes: Not reported
Eval Division: Ventura County Environmental Health
Eval Program: HMRRP
Eval Source: CERS,

Coordinates:
Site ID: 87933
Facility Name: 7-ELEVEN INC #33162
Env Int Type Code: HWG
Program ID: 10166081
Coord Name: Not reported
Ref Point Type Desc: Center of a facility or station.,
Latitude: 34.186730
Longitude: -118.925610

Affiliation:
Affiliation Type Desc: Identification Signer
Entity Name: STEPHEN BOYD
Entity Title: REGIONAL GASOLINE ENVIRONMENTAL COMPLIANCE MANAGER
Affiliation Address: Not reported
Affiliation City: Not reported
Affiliation State: Not reported
Affiliation Country: Not reported
Affiliation Zip: Not reported
Affiliation Phone: ,

Affiliation Type Desc: Parent Corporation
Entity Name: 7-ELEVEN INC.

Map ID
Direction
Distance
Elevation

MAP FINDINGS

Site

Database(s)

EDR ID Number
EPA ID Number

7-ELEVEN INC #33162 (Continued)

S123535598

Entity Title: Not reported
Affiliation Address: Not reported
Affiliation City: Not reported
Affiliation State: Not reported
Affiliation Country: Not reported
Affiliation Zip: Not reported
Affiliation Phone: ,

Affiliation Type Desc: UST Permit Applicant
Entity Name: STEPHEN BOYD
Entity Title: REGIONAL GASOLINE ENVIRONMENTAL COMPLIANCE MANAGER
Affiliation Address: Not reported
Affiliation City: Not reported
Affiliation State: Not reported
Affiliation Country: Not reported
Affiliation Zip: Not reported
Affiliation Phone: (714) 771-5484,

Affiliation Type Desc: UST Property Owner Name
Entity Name: WILLIAM ROLLAND FIRE FIGHTERS
Entity Title: Not reported
Affiliation Address: 1367 REDSAIL CIRCLE
Affiliation City: WESTLAKE VILLAGE
Affiliation State: CA
Affiliation Country: United States
Affiliation Zip: 91361
Affiliation Phone: (800) 828-0711,

Affiliation Type Desc: UST Tank Owner
Entity Name: 7-ELEVEN INC
Entity Title: Not reported
Affiliation Address: PO BOX 711, ATTN: ENVIRONMENTAL DEPARTMENT
Affiliation City: DALLAS
Affiliation State: TX
Affiliation Country: United States
Affiliation Zip: 75221
Affiliation Phone: (800) 828-0711,

Affiliation Type Desc: Document Preparer
Entity Name: Steve Skanderson, Stantec
Entity Title: Not reported
Affiliation Address: Not reported
Affiliation City: Not reported
Affiliation State: Not reported
Affiliation Country: Not reported
Affiliation Zip: Not reported
Affiliation Phone: ,

Affiliation Type Desc: Property Owner
Entity Name: WILLIAM ROLLAND FIRE FIGHTERS
Entity Title: Not reported
Affiliation Address: 1367 REDSAIL CIRCLE
Affiliation City: WESTLAKE VILLAGE
Affiliation State: CA
Affiliation Country: United States
Affiliation Zip: 91361
Affiliation Phone: (800) 828-0711,

Map ID
Direction
Distance
Elevation

MAP FINDINGS

Site

Database(s)

EDR ID Number
EPA ID Number

7-ELEVEN INC #33162 (Continued)

S123535598

Affiliation Type Desc: UST Tank Operator
Entity Name: MOHINDER S. & PAMI R. MATTU (THE ELEVENTH DIMENSION, INC.)
Entity Title: Not reported
Affiliation Address: 609 Rancho Conejo Blvd
Affiliation City: Newbury Park
Affiliation State: CA
Affiliation Country: United States
Affiliation Zip: 91320
Affiliation Phone: (805) 480-2499,

Affiliation Type Desc: CUPA District
Entity Name: Ventura County Environmental Health
Entity Title: Not reported
Affiliation Address: 800 South Victoria Avenue
Affiliation City: Ventura
Affiliation State: CA
Affiliation Country: Not reported
Affiliation Zip: 93009
Affiliation Phone: (805) 654-2813,

Affiliation Type Desc: Environmental Contact
Entity Name: JAMIL HERSHEWE
Entity Title: Not reported
Affiliation Address: P.O. BOX 711 ATTN: ENVIRONMENTAL DEPARTMENT
Affiliation City: DALLAS
Affiliation State: TX
Affiliation Country: Not reported
Affiliation Zip: 75221
Affiliation Phone: ,

Affiliation Type Desc: Facility Mailing Address
Entity Name: Mailing Address
Entity Title: Not reported
Affiliation Address: P.O. BOX 711 ATTN: ENVIRONMENTAL DEPARTMENT
Affiliation City: DALLAS
Affiliation State: TX
Affiliation Country: Not reported
Affiliation Zip: 75221
Affiliation Phone: ,

Affiliation Type Desc: Legal Owner
Entity Name: 7-ELEVEN INC.
Entity Title: Not reported
Affiliation Address: P.O. BOX 711 ATTN: ENVIRONMENTAL DEPARTMENT
Affiliation City: DALLAS
Affiliation State: TX
Affiliation Country: United States
Affiliation Zip: 75221
Affiliation Phone: (800) 828-0711,

Affiliation Type Desc: Operator
Entity Name: MOHINDER S. & PAMI R. MATTU (THE ELEVENTH DIMENSION, INC.)
Entity Title: Not reported
Affiliation Address: Not reported
Affiliation City: Not reported
Affiliation State: Not reported
Affiliation Country: Not reported

Map ID
 Direction
 Distance
 Elevation

MAP FINDINGS

Site

Database(s)

EDR ID Number
 EPA ID Number

7-ELEVEN INC #33162 (Continued)

S123535598

Affiliation Zip: Not reported
 Affiliation Phone: (805) 480-2499,

B17
WNW
 < 1/8
 0.058 mi.
 308 ft.

BMC
2222 W HILLCREST DRIVE
THOUSAND OAKS, CA 91320

RCRA NonGen / NLR

1025875312
CAL000448445

Site 1 of 2 in cluster B

Relative:
Higher

RCRA NonGen / NLR:

Actual:
643 ft.

Date Form Received by Agency:	20190827
Handler Name:	BMC
Handler Address:	2222 W HILLCREST DRIVE
Handler City,State,Zip:	THOUSAND OAKS, CA 91320
EPA ID:	CAL000448445
Contact Name:	CARLOS GARCIA
Contact Address:	2222 W HILLCREST DRIVE
Contact City,State,Zip:	THOUSAND OAKS, CA 91320
Contact Telephone:	805-475-8000
Contact Fax:	805-475-8078
Contact Email:	CARLOS.GARCIA@BUILDWITHBMC.COM
Contact Title:	Not reported
EPA Region:	09
Land Type:	Not reported
Federal Waste Generator Description:	Not a generator, verified
Non-Notifier:	Not reported
Biennial Report Cycle:	Not reported
Accessibility:	Not reported
Active Site Indicator:	Not reported
State District Owner:	Not reported
State District:	Not reported
Mailing Address:	2222 W HILLCREST DRIVE
Mailing City,State,Zip:	THOUSAND OAKS, CA 91320
Owner Name:	BMC WEST LLC
Owner Type:	Other
Operator Name:	CARLOS GARCIA
Operator Type:	Other
Short-Term Generator Activity:	No
Importer Activity:	No
Mixed Waste Generator:	No
Transporter Activity:	No
Transfer Facility Activity:	No
Recycler Activity with Storage:	No
Small Quantity On-Site Burner Exemption:	No
Smelting Melting and Refining Furnace Exemption:	No
Underground Injection Control:	No
Off-Site Waste Receipt:	No
Universal Waste Indicator:	No
Universal Waste Destination Facility:	No
Federal Universal Waste:	No
Active Site Fed-Reg Treatment Storage and Disposal Facility:	Not reported
Active Site Converter Treatment storage and Disposal Facility:	Not reported
Active Site State-Reg Treatment Storage and Disposal Facility:	Not reported
Active Site State-Reg Handler:	---
Federal Facility Indicator:	Not reported
Hazardous Secondary Material Indicator:	N
Sub-Part K Indicator:	Not reported

Map ID
 Direction
 Distance
 Elevation

MAP FINDINGS

Site

Database(s)

EDR ID Number
 EPA ID Number

BMC (Continued)

1025875312

Commercial TSD Indicator:	No
Treatment Storage and Disposal Type:	Not reported
2018 GPRA Permit Baseline:	Not on the Baseline
2018 GPRA Renewals Baseline:	Not on the Baseline
Permit Renewals Workload Universe:	Not reported
Permit Workload Universe:	Not reported
Permit Progress Universe:	Not reported
Post-Closure Workload Universe:	Not reported
Closure Workload Universe:	Not reported
202 GPRA Corrective Action Baseline:	No
Corrective Action Workload Universe:	No
Subject to Corrective Action Universe:	No
Non-TSDs Where RCRA CA has Been Imposed Universe:	No
TSDs Potentially Subject to CA Under 3004 (u)/(v) Universe:	No
TSDs Only Subject to CA under Discretionary Auth Universe:	No
Corrective Action Priority Ranking:	No NCAPS ranking
Environmental Control Indicator:	No
Institutional Control Indicator:	No
Human Exposure Controls Indicator:	N/A
Groundwater Controls Indicator:	N/A
Operating TSDF Universe:	Not reported
Full Enforcement Universe:	Not reported
Significant Non-Complier Universe:	No
Unaddressed Significant Non-Complier Universe:	No
Addressed Significant Non-Complier Universe:	No
Significant Non-Complier With a Compliance Schedule Universe:	No
Financial Assurance Required:	Not reported
Handler Date of Last Change:	20190910
Recognized Trader-Importer:	No
Recognized Trader-Exporter:	No
Importer of Spent Lead Acid Batteries:	No
Exporter of Spent Lead Acid Batteries:	No
Recycler Activity Without Storage:	No
Manifest Broker:	No
Sub-Part P Indicator:	No

Handler - Owner Operator:

Owner/Operator Indicator:	Owner
Owner/Operator Name:	BMC WEST LLC
Legal Status:	Other
Date Became Current:	Not reported
Date Ended Current:	Not reported
Owner/Operator Address:	2222 W HILLCREST DRIVE
Owner/Operator City,State,Zip:	THOUSAND OAKS, CA 91320
Owner/Operator Telephone:	805-375-8000
Owner/Operator Telephone Ext:	Not reported
Owner/Operator Fax:	Not reported
Owner/Operator Email:	Not reported

Owner/Operator Indicator:	Operator
Owner/Operator Name:	CARLOS GARCIA
Legal Status:	Other
Date Became Current:	Not reported
Date Ended Current:	Not reported
Owner/Operator Address:	2222 W HILLCREST DRIVE
Owner/Operator City,State,Zip:	THOUSAND OAKS, CA 91320

Map ID
 Direction
 Distance
 Elevation

MAP FINDINGS

Site

Database(s)

EDR ID Number
 EPA ID Number

BMC (Continued)

1025875312

Owner/Operator Telephone: 805-475-8000
 Owner/Operator Telephone Ext: Not reported
 Owner/Operator Fax: Not reported
 Owner/Operator Email: Not reported

Historic Generators:

Receive Date: 20190827
 Handler Name: BMC
 Federal Waste Generator Description: Not a generator, verified
 State District Owner: Not reported
 Large Quantity Handler of Universal Waste: No
 Recognized Trader Importer: No
 Recognized Trader Exporter: No
 Spent Lead Acid Battery Importer: No
 Spent Lead Acid Battery Exporter: No
 Current Record: Yes
 Non Storage Recycler Activity: Not reported
 Electronic Manifest Broker: Not reported

List of NAICS Codes and Descriptions:

NAICS Code: 444190
 NAICS Description: OTHER BUILDING MATERIAL DEALERS

Facility Has Received Notices of Violations:

Violations: No Violations Found

Evaluation Action Summary:

Evaluations: No Evaluations Found

B18
WNW
< 1/8
0.058 mi.
308 ft.

SMART & FINAL #394
2222 W HILLCREST DR
THOUSAND OAKS, CA 91320

RCRA NonGen / NLR

1024834201
CAL000374368

Site 2 of 2 in cluster B

Relative:
Higher
Actual:
643 ft.

RCRA NonGen / NLR:
 Date Form Received by Agency: 20120509
 Handler Name: SMART & FINAL #394
 Handler Address: 2222 W HILLCREST DR
 Handler City,State,Zip: THOUSAND OAKS, CA 91320
 EPA ID: CAL000374368
 Contact Name: DARRYL DINSON
 Contact Address: 600 CITADEL DR
 Contact City,State,Zip: COMMERCE, CA 90040-1562
 Contact Telephone: 323-869-7704
 Contact Fax: 323-869-7864
 Contact Email: DARRYL.DINSON@SMARTANDFINAL.COM
 Contact Title: Not reported
 EPA Region: 09
 Land Type: Not reported
 Federal Waste Generator Description: Not a generator, verified
 Non-Notifier: Not reported
 Biennial Report Cycle: Not reported
 Accessibility: Not reported
 Active Site Indicator: Handler Activities

Map ID
 Direction
 Distance
 Elevation

MAP FINDINGS

Site

Database(s)

EDR ID Number
 EPA ID Number

SMART & FINAL #394 (Continued)

1024834201

State District Owner:	Not reported
State District:	Not reported
Mailing Address:	PO BOX 512377
Mailing City, State, Zip:	LOS ANGELES, CA 90051-0000
Owner Name:	SMART & FINAL STORES CORP
Owner Type:	Other
Operator Name:	DARRYL DINSON
Operator Type:	Other
Short-Term Generator Activity:	No
Importer Activity:	No
Mixed Waste Generator:	No
Transporter Activity:	No
Transfer Facility Activity:	No
Recycler Activity with Storage:	No
Small Quantity On-Site Burner Exemption:	No
Smelting Melting and Refining Furnace Exemption:	No
Underground Injection Control:	No
Off-Site Waste Receipt:	No
Universal Waste Indicator:	Yes
Universal Waste Destination Facility:	Yes
Federal Universal Waste:	No
Active Site Fed-Reg Treatment Storage and Disposal Facility:	Not reported
Active Site Converter Treatment storage and Disposal Facility:	Not reported
Active Site State-Reg Treatment Storage and Disposal Facility:	Not reported
Active Site State-Reg Handler:	---
Federal Facility Indicator:	Not reported
Hazardous Secondary Material Indicator:	N
Sub-Part K Indicator:	Not reported
Commercial TSD Indicator:	No
Treatment Storage and Disposal Type:	Not reported
2018 GPRA Permit Baseline:	Not on the Baseline
2018 GPRA Renewals Baseline:	Not on the Baseline
Permit Renewals Workload Universe:	Not reported
Permit Workload Universe:	Not reported
Permit Progress Universe:	Not reported
Post-Closure Workload Universe:	Not reported
Closure Workload Universe:	Not reported
202 GPRA Corrective Action Baseline:	No
Corrective Action Workload Universe:	No
Subject to Corrective Action Universe:	No
Non-TSDs Where RCRA CA has Been Imposed Universe:	No
TSDs Potentially Subject to CA Under 3004 (u)/(v) Universe:	No
TSDs Only Subject to CA under Discretionary Auth Universe:	No
Corrective Action Priority Ranking:	No NCAPS ranking
Environmental Control Indicator:	No
Institutional Control Indicator:	No
Human Exposure Controls Indicator:	N/A
Groundwater Controls Indicator:	N/A
Operating TSD Universe:	Not reported
Full Enforcement Universe:	Not reported
Significant Non-Complier Universe:	No
Unaddressed Significant Non-Complier Universe:	No
Addressed Significant Non-Complier Universe:	No
Significant Non-Complier With a Compliance Schedule Universe:	No
Financial Assurance Required:	Not reported
Handler Date of Last Change:	20180906
Recognized Trader-Importer:	No

Map ID
Direction
Distance
Elevation

MAP FINDINGS

Site

Database(s)

EDR ID Number
EPA ID Number

SMART & FINAL #394 (Continued)

1024834201

Recognized Trader-Exporter: No
Importer of Spent Lead Acid Batteries: No
Exporter of Spent Lead Acid Batteries: No
Recycler Activity Without Storage: No
Manifest Broker: No
Sub-Part P Indicator: No

Handler - Owner Operator:

Owner/Operator Indicator: Owner
Owner/Operator Name: SMART & FINAL STORES CORP
Legal Status: Other
Date Became Current: Not reported
Date Ended Current: Not reported
Owner/Operator Address: 600 CITADEL DR
Owner/Operator City,State,Zip: COMMERCE, CA 90040-0000
Owner/Operator Telephone: 323-869-6210
Owner/Operator Telephone Ext: Not reported
Owner/Operator Fax: Not reported
Owner/Operator Email: Not reported

Owner/Operator Indicator: Operator
Owner/Operator Name: DARRYL DINSON
Legal Status: Other
Date Became Current: Not reported
Date Ended Current: Not reported
Owner/Operator Address: 600 CITADEL DR
Owner/Operator City,State,Zip: COMMERCE, CA 90040-1562
Owner/Operator Telephone: 323-869-7704
Owner/Operator Telephone Ext: Not reported
Owner/Operator Fax: Not reported
Owner/Operator Email: Not reported

Historic Generators:

Receive Date: 20120509
Handler Name: SMART & FINAL #394
Federal Waste Generator Description: Not a generator, verified
State District Owner: Not reported
Large Quantity Handler of Universal Waste: No
Recognized Trader Importer: No
Recognized Trader Exporter: No
Spent Lead Acid Battery Importer: No
Spent Lead Acid Battery Exporter: No
Current Record: Yes
Non Storage Recycler Activity: Not reported
Electronic Manifest Broker: Not reported

List of NAICS Codes and Descriptions:

NAICS Code: 45291
NAICS Description: WAREHOUSE CLUBS AND SUPERCENTERS

Facility Has Received Notices of Violations:

Violations: No Violations Found

Map ID
Direction
Distance
Elevation

MAP FINDINGS

Site

Database(s)

EDR ID Number
EPA ID Number

SMART & FINAL #394 (Continued)

1024834201

Evaluation Action Summary:
Evaluations:

No Evaluations Found

19
South
< 1/8
0.063 mi.
333 ft.

CALIFORNIA HIGHWAY PATROL
4001 US HIGHWAY 101
THOUSAND OAKS, CA 91319

CA CERS HAZ WASTE
CA VENTURA CO. BWT
CA HAZNET
CA CERS
CA HWTS

S112955478
N/A

Relative:
Higher
Actual:
643 ft.

CERS HAZ WASTE:

Name: CALIFORNIA HIGHWAY PATROL - CONEJO C.V.E.F. #771
Address: 4001 US HIGHWAY 101
City,State,Zip: THOUSAND OAKS, CA 91320
Site ID: 93
CERS ID: 10455604
CERS Description: Hazardous Waste Generator

VENTURA CO. BWT:

Name: #771 CALIFORNIA HIGHWAY PATROL - CONEJO C.V.E.F
Address: 4001 US HIGHWAY 101
City,State,Zip: THOUSAND OAKS, CA
Facility ID: FA0034595
Program: BUSINESS PLAN/HAZARDOUS WASTE GENERATOR

HAZNET:

Name: CALIFORNIA HIGHWAY PATROL
Address: 4001 US HIGHWAY 101
Address 2: Not reported
City,State,Zip: THOUSAND OAKS, CA 91319
Contact: THOMAS FAUBUSH
Telephone: 2139233290
Mailing Name: Not reported
Mailing Address: PO BOX 942898

Year: 2006
Gepaid: CAC002606822
TSD EPA ID: CAD028409019
CA Waste Code: 352 - Other organic solids
Disposal Method: H01 - Transfer Station
Tons: 0.0375

Additional Info:

Year: 2006
Gen EPA ID: CAC002606822

Shipment Date: 20060804
Creation Date: 9/28/2006 18:32:01
Receipt Date: 20060808
Manifest ID: 24974134
Trans EPA ID: CAR000017657
Trans Name: BDC SPECIAL WASTE SERVICES
Trans 2 EPA ID: Not reported
Trans 2 Name: Not reported
TSD EPA ID: CAD028409019

Map ID
Direction
Distance
Elevation

MAP FINDINGS

Site

Database(s)

EDR ID Number
EPA ID Number

CALIFORNIA HIGHWAY PATROL (Continued)

S112955478

Trans Name: CROSBY OVERTON
TSDf Alt EPA ID: CAD028409019
TSDf Alt Name: Not reported
Waste Code Description: 352 - Other organic solids
RCRA Code: D008
Meth Code: H01 - Transfer Station
Quantity Tons: 0.0375
Waste Quantity: 75
Quantity Unit: P
Additional Code 1: Not reported
Additional Code 2: Not reported
Additional Code 3: Not reported
Additional Code 4: Not reported
Additional Code 5: Not reported

CERS:

Name: CALIFORNIA HIGHWAY PATROL - CONEJO C.V.E.F. #771
Address: 4001 US HIGHWAY 101
City,State,Zip: THOUSAND OAKS, CA 91320
Site ID: 93
CERS ID: 10455604
CERS Description: Chemical Storage Facilities

Violations:

Site ID: 93
Site Name: California Highway Patrol - Conejo C.V.E.F. #771
Violation Date: 04-02-2021
Citation: HSC 6.95 25508(a)(3) - California Health and Safety Code, Chapter 6.95, Section(s) 25508(a)(3)
Violation Description: Failure to establish and electronically submit an adequate emergency response plan and procedures for a release or threatened release of a hazardous material.
Violation Notes: Returned to compliance on 04/06/2021.
Violation Division: Ventura County Environmental Health
Violation Program: HMRRP
Violation Source: CERS,

Site ID: 93
Site Name: California Highway Patrol - Conejo C.V.E.F. #771
Violation Date: 09-21-2018
Citation: Un-Specified
Violation Description: Hazardous Waste Generator Program - Administration/Documentation - General Local Ordinance
Violation Notes: Returned to compliance on 10/16/2018.
Violation Division: Ventura County Environmental Health
Violation Program: HW
Violation Source: CERS,

Evaluation:

Eval General Type: Compliance Evaluation Inspection
Eval Date: 04-02-2021
Violations Found: No
Eval Type: Routine done by local agency
Eval Notes: Not reported
Eval Division: Ventura County Environmental Health
Eval Program: HW
Eval Source: CERS,

Map ID
Direction
Distance
Elevation

MAP FINDINGS

Site

Database(s)

EDR ID Number
EPA ID Number

CALIFORNIA HIGHWAY PATROL (Continued)

S112955478

Eval General Type: Other/Unknown
Eval Date: 04-08-2021
Violations Found: No
Eval Type: Other, not routine, done by local agency
Eval Notes: FOLLOW-UP INSPECTION
Eval Division: Ventura County Environmental Health
Eval Program: HMRRP
Eval Source: CERS,

Eval General Type: Compliance Evaluation Inspection
Eval Date: 09-21-2018
Violations Found: Yes
Eval Type: Routine done by local agency
Eval Notes: Not reported
Eval Division: Ventura County Environmental Health
Eval Program: HW
Eval Source: CERS,

Eval General Type: Compliance Evaluation Inspection
Eval Date: 09-21-2018
Violations Found: No
Eval Type: Routine done by local agency
Eval Notes: Not reported
Eval Division: Ventura County Environmental Health
Eval Program: HMRRP
Eval Source: CERS,

Eval General Type: Compliance Evaluation Inspection
Eval Date: 01-13-2016
Violations Found: No
Eval Type: Routine done by local agency
Eval Notes: Not reported
Eval Division: Ventura County Environmental Health
Eval Program: HMRRP
Eval Source: CERS,

Eval General Type: Compliance Evaluation Inspection
Eval Date: 04-02-2021
Violations Found: Yes
Eval Type: Routine done by local agency
Eval Notes: Not reported
Eval Division: Ventura County Environmental Health
Eval Program: HMRRP
Eval Source: CERS,

Eval General Type: Other/Unknown
Eval Date: 04-08-2021
Violations Found: No
Eval Type: Other, not routine, done by local agency
Eval Notes: FOLLOW-UP INSPECTION
Eval Division: Ventura County Environmental Health
Eval Program: HW
Eval Source: CERS,

Affiliation:
Affiliation Type Desc: CUPA District
Entity Name: Ventura County Environmental Health

Map ID
Direction
Distance
Elevation

MAP FINDINGS

Site

Database(s)

EDR ID Number
EPA ID Number

CALIFORNIA HIGHWAY PATROL (Continued)

S112955478

Entity Title: Not reported
Affiliation Address: 800 South Victoria Avenue
Affiliation City: Ventura
Affiliation State: CA
Affiliation Country: Not reported
Affiliation Zip: 93009
Affiliation Phone: (805) 654-2813,

Affiliation Type Desc: Legal Owner
Entity Name: Department of California Highway Patrol
Entity Title: Not reported
Affiliation Address: PO Box 942898
Affiliation City: Sacramento
Affiliation State: CA
Affiliation Country: United States
Affiliation Zip: 94298-0001
Affiliation Phone: (916) 843-3800,

Affiliation Type Desc: Environmental Contact
Entity Name: Karen Mejia
Entity Title: Not reported
Affiliation Address: P.O. Box 942898
Affiliation City: Sacramento
Affiliation State: CA
Affiliation Country: Not reported
Affiliation Zip: 94298-0001
Affiliation Phone: ,

Affiliation Type Desc: Identification Signer
Entity Name: Karen Mejia
Entity Title: Not reported
Affiliation Address: Not reported
Affiliation City: Not reported
Affiliation State: Not reported
Affiliation Country: Not reported
Affiliation Zip: Not reported
Affiliation Phone: ,

Affiliation Type Desc: Parent Corporation
Entity Name: Department of California Highway Patrol
Entity Title: Not reported
Affiliation Address: Not reported
Affiliation City: Not reported
Affiliation State: Not reported
Affiliation Country: Not reported
Affiliation Zip: Not reported
Affiliation Phone: ,

Affiliation Type Desc: Document Preparer
Entity Name: Karen Mejia
Entity Title: Not reported
Affiliation Address: Not reported
Affiliation City: Not reported
Affiliation State: Not reported
Affiliation Country: Not reported
Affiliation Zip: Not reported
Affiliation Phone: ,

Map ID
Direction
Distance
Elevation

MAP FINDINGS

Site

Database(s)

EDR ID Number
EPA ID Number

CALIFORNIA HIGHWAY PATROL (Continued)

S112955478

Affiliation Type Desc: Facility Mailing Address
Entity Name: Mailing Address
Entity Title: Not reported
Affiliation Address: PO Box 187
Affiliation City: Thousand Oaks
Affiliation State: CA
Affiliation Country: Not reported
Affiliation Zip: 91319-0187
Affiliation Phone: ,

Affiliation Type Desc: Operator
Entity Name: California Highway Patrol - Conejo CVEF #771
Entity Title: Not reported
Affiliation Address: Not reported
Affiliation City: Not reported
Affiliation State: Not reported
Affiliation Country: Not reported
Affiliation Zip: Not reported
Affiliation Phone: (805) 498-3853,

HWTS:

Name: CALIFORNIA HIGHWAY PATROL
Address: 4001 US HIGHWAY 101
Address 2: Not reported
City,State,Zip: THOUSAND OAKS, CA 91319
EPA ID: CAC002606822
Inactive Date: 01/31/2007
Create Date: 08/03/2006
Last Act Date: 04/05/2007
Mailing Name: Not reported
Mailing Address: PO BOX 942898
Mailing Address 2: Not reported
Mailing City,State,Zip: SACRAMENTO, CA 942980001
Owner Name: CALIFORNIA HIGHWAY PATROL
Owner Address: PO BOX 942898
Owner Address 2: Not reported
Owner City,State,Zip: SACRAMENTO, CA 942980001
Contact Name: THOMAS FAUBUSH
Contact Address: PO BOX 942898
Contact Address 2: Not reported
City,State,Zip: SACRAMENTO, CA 942980001

**C20
NW
< 1/8
0.121 mi.
639 ft.**

**SEMTECH CORPORATION
652 MITCHELL ROAD
NEWBURY PARK, CA 91320**

**CA HIST UST S112940762
N/A**

Site 1 of 4 in cluster C

**Relative:
Higher
Actual:
662 ft.**

HIST UST:
Name: SEMTECH CORPORATION
Address: 652 MITCHELL ROAD
City,State,Zip: NEWBURY PARK, CA 91320
File Number: 0002CDE1
URL: <http://geotracker.waterboards.ca.gov/ustpdfs/pdf/0002CDE1.pdf>
Region: Not reported
Facility ID: Not reported

Map ID
 Direction
 Distance
 Elevation

MAP FINDINGS

Site

Database(s)

EDR ID Number
 EPA ID Number

SEMTECH CORPORATION (Continued)

S112940762

Facility Type: Not reported
 Other Type: Not reported
 Contact Name: Not reported
 Telephone: Not reported
 Owner Name: Not reported
 Owner Address: Not reported
 Owner City,St,Zip: Not reported
 Total Tanks: Not reported

Tank Num: Not reported
 Container Num: Not reported
 Year Installed: Not reported
 Tank Capacity: Not reported
 Tank Used for: Not reported
 Type of Fuel: Not reported
 Container Construction Thickness: Not reported
 Leak Detection: Not reported

[Click here for Geo Tracker PDF:](#)

**C21
 NW
 < 1/8
 0.121 mi.
 639 ft.
 Relative:
 Higher
 Actual:
 662 ft.**

**SEMTECH CORP
 652 MITCHELL RD.
 NEWBURY PARK, CA 91320
 Site 2 of 4 in cluster C**

**RCRA-LQG 1000398154
 CA LUST CAD008479941
 CA CPS-SLIC
 CA UST
 CA SWEEPS UST
 CA HIST UST
 CA FID UST
 ICIS
 FINDS
 ECHO
 CA HIST CORTESE
 CA CIWQS
 CA CERS**

RCRA-LQG:

Date Form Received by Agency:	20200402
Handler Name:	SEMTECH CORP
Handler Address:	652 MITCHELL ROAD
Handler City,State,Zip:	NEWBURY PARK, CA 91320-0000
EPA ID:	CAD008479941
Contact Name:	MIKE URIBE
Contact Address:	FLYNN RD
Contact City,State,Zip:	CAMIRILLO, CA 93012
Contact Telephone:	805-498-2111
Contact Fax:	Not reported
Contact Email:	MURIBE@SEMTECH.COM
Contact Title:	EHS MANAGER
EPA Region:	09
Land Type:	Private
Federal Waste Generator Description:	Large Quantity Generator
Non-Notifier:	Not reported
Biennial Report Cycle:	2019
Accessibility:	Not reported
Active Site Indicator:	Handler Activities
State District Owner:	Not reported
State District:	Not reported
Mailing Address:	FLYNN RD
Mailing City,State,Zip:	CAMARILLO, CA 93012

Map ID
Direction
Distance
Elevation

MAP FINDINGS

Site

Database(s)

EDR ID Number
EPA ID Number

SEMTECH CORP (Continued)

1000398154

Owner Name:	SEMTECH CORP
Owner Type:	Private
Operator Name:	SEMTECH CORP
Operator Type:	Private
Short-Term Generator Activity:	No
Importer Activity:	No
Mixed Waste Generator:	No
Transporter Activity:	No
Transfer Facility Activity:	No
Recycler Activity with Storage:	No
Small Quantity On-Site Burner Exemption:	No
Smelting Melting and Refining Furnace Exemption:	No
Underground Injection Control:	No
Off-Site Waste Receipt:	No
Universal Waste Indicator:	No
Universal Waste Destination Facility:	No
Federal Universal Waste:	No
Active Site Fed-Reg Treatment Storage and Disposal Facility:	Not reported
Active Site Converter Treatment storage and Disposal Facility:	Not reported
Active Site State-Reg Treatment Storage and Disposal Facility:	Not reported
Active Site State-Reg Handler:	---
Federal Facility Indicator:	Not reported
Hazardous Secondary Material Indicator:	N
Sub-Part K Indicator:	Not reported
Commercial TSD Indicator:	No
Treatment Storage and Disposal Type:	Not reported
2018 GPRA Permit Baseline:	Not on the Baseline
2018 GPRA Renewals Baseline:	Not on the Baseline
Permit Renewals Workload Universe:	Not reported
Permit Workload Universe:	Not reported
Permit Progress Universe:	Not reported
Post-Closure Workload Universe:	Not reported
Closure Workload Universe:	Not reported
202 GPRA Corrective Action Baseline:	No
Corrective Action Workload Universe:	No
Subject to Corrective Action Universe:	No
Non-TSDFs Where RCRA CA has Been Imposed Universe:	No
TSDFs Potentially Subject to CA Under 3004 (u)/(v) Universe:	No
TSDFs Only Subject to CA under Discretionary Auth Universe:	No
Corrective Action Priority Ranking:	No NCAPS ranking
Environmental Control Indicator:	No
Institutional Control Indicator:	No
Human Exposure Controls Indicator:	N/A
Groundwater Controls Indicator:	N/A
Operating TSDF Universe:	Not reported
Full Enforcement Universe:	Not reported
Significant Non-Complier Universe:	No
Unaddressed Significant Non-Complier Universe:	No
Addressed Significant Non-Complier Universe:	No
Significant Non-Complier With a Compliance Schedule Universe:	No
Financial Assurance Required:	Not reported
Handler Date of Last Change:	20200930
Recognized Trader-Importer:	No
Recognized Trader-Exporter:	No
Importer of Spent Lead Acid Batteries:	No
Exporter of Spent Lead Acid Batteries:	No
Recycler Activity Without Storage:	No

Map ID
Direction
Distance
Elevation

MAP FINDINGS

Site

Database(s)

EDR ID Number
EPA ID Number

SEMTECH CORP (Continued)

1000398154

Manifest Broker: No
Sub-Part P Indicator: No

Biennial: List of Years
Year: 2019

Click Here for Biennial Reporting System Data:
Year: 2017

Click Here for Biennial Reporting System Data:

Hazardous Waste Summary:

Waste Code: D040
Waste Description: TRICHLOROETHYLENE

Waste Code: F002
Waste Description: THE FOLLOWING SPENT HALOGENATED SOLVENTS: TETRACHLOROETHYLENE, METHYLENE CHLORIDE, TRICHLOROETHYLENE, 1,1,1-TRICHLOROETHANE, CHLOROBENZENE, 1,1,2-TRICHLORO-1,2,2-TRIFLUOROETHANE, ORTHO-DICHLOROBENZENE, TRICHLOROFLUOROMETHANE, AND 1,1,2, TRICHLOROETHANE; ALL SPENT SOLVENT MIXTURES/BLENDS CONTAINING, BEFORE USE, A TOTAL OF TEN PERCENT OR MORE (BY VOLUME) OF ONE OR MORE OF THE ABOVE HALOGENATED SOLVENTS OR THOSE SOLVENTS LISTED IN F001, F004, AND F005; AND STILL BOTTOMS FROM THE RECOVERY OF THESE SPENT SOLVENTS AND SPENT SOLVENT MIXTURES.

Handler - Owner Operator:

Owner/Operator Indicator: Owner
Owner/Operator Name: SEMTECH CORP
Legal Status: Private
Date Became Current: Not reported
Date Ended Current: Not reported
Owner/Operator Address: NOT REQUIRED
Owner/Operator City,State,Zip: NOT REQUIRED, ME 99999
Owner/Operator Telephone: 415-555-1212
Owner/Operator Telephone Ext: Not reported
Owner/Operator Fax: Not reported
Owner/Operator Email: Not reported

Owner/Operator Indicator: Owner
Owner/Operator Name: SEMTECH CORP
Legal Status: Private
Date Became Current: 19930101
Date Ended Current: Not reported
Owner/Operator Address: 200 FLYNN ROAD
Owner/Operator City,State,Zip: CAMARILLO, CA 93012
Owner/Operator Telephone: 805-498-2111
Owner/Operator Telephone Ext: Not reported
Owner/Operator Fax: Not reported
Owner/Operator Email: MURIBE@SEMTECH.COM

Owner/Operator Indicator: Operator
Owner/Operator Name: SEMTECH CORP
Legal Status: Private
Date Became Current: 19930101
Date Ended Current: Not reported

Map ID
Direction
Distance
Elevation

MAP FINDINGS

Site

Database(s)

EDR ID Number
EPA ID Number

SEMTECH CORP (Continued)

1000398154

Owner/Operator Address: 200 FLYNN ROAD
Owner/Operator City,State,Zip: CAMARILLO, CA 93012
Owner/Operator Telephone: 805-498-2111
Owner/Operator Telephone Ext: Not reported
Owner/Operator Fax: Not reported
Owner/Operator Email: MURIBE@SEMTECH.COM

Owner/Operator Indicator: Owner
Owner/Operator Name: SEMTECH CORP
Legal Status: Private
Date Became Current: 19930101
Date Ended Current: Not reported
Owner/Operator Address: 200 FLYNN ROAD
Owner/Operator City,State,Zip: CAMARILLO, CA 93012
Owner/Operator Telephone: 805-498-2111
Owner/Operator Telephone Ext: Not reported
Owner/Operator Fax: Not reported
Owner/Operator Email: MURIBE@SEMTECH.COM

Owner/Operator Indicator: Operator
Owner/Operator Name: NOT REQUIRED
Legal Status: Private
Date Became Current: Not reported
Date Ended Current: Not reported
Owner/Operator Address: NOT REQUIRED
Owner/Operator City,State,Zip: NOT REQUIRED, ME 99999
Owner/Operator Telephone: 415-555-1212
Owner/Operator Telephone Ext: Not reported
Owner/Operator Fax: Not reported
Owner/Operator Email: Not reported

Owner/Operator Indicator: Operator
Owner/Operator Name: NOT REQUIRED
Legal Status: Private
Date Became Current: Not reported
Date Ended Current: Not reported
Owner/Operator Address: NOT REQUIRED
Owner/Operator City,State,Zip: NOT REQUIRED, ME 99999
Owner/Operator Telephone: 415-555-1212
Owner/Operator Telephone Ext: Not reported
Owner/Operator Fax: Not reported
Owner/Operator Email: Not reported

Owner/Operator Indicator: Operator
Owner/Operator Name: SEMTECH CORP
Legal Status: Private
Date Became Current: 19930101
Date Ended Current: Not reported
Owner/Operator Address: 200 FLYNN ROAD
Owner/Operator City,State,Zip: CAMARILLO, CA 93012
Owner/Operator Telephone: 805-498-2111
Owner/Operator Telephone Ext: Not reported
Owner/Operator Fax: Not reported
Owner/Operator Email: MURIBE@SEMTECH.COM

Historic Generators:

Receive Date: 20181030

Map ID
Direction
Distance
Elevation

MAP FINDINGS

Site

Database(s)

EDR ID Number
EPA ID Number

SEMTECH CORP (Continued)

1000398154

Handler Name: SEMTECH CORP
Federal Waste Generator Description: Large Quantity Generator
State District Owner: Not reported
Large Quantity Handler of Universal Waste: No
Recognized Trader Importer: No
Recognized Trader Exporter: No
Spent Lead Acid Battery Importer: No
Spent Lead Acid Battery Exporter: No
Current Record: No
Non Storage Recycler Activity: No
Electronic Manifest Broker: No

Receive Date: 20200402
Handler Name: SEMTECH CORP
Federal Waste Generator Description: Large Quantity Generator
State District Owner: Not reported
Large Quantity Handler of Universal Waste: No
Recognized Trader Importer: No
Recognized Trader Exporter: No
Spent Lead Acid Battery Importer: No
Spent Lead Acid Battery Exporter: No
Current Record: Yes
Non Storage Recycler Activity: No
Electronic Manifest Broker: No

Receive Date: 19960901
Handler Name: SEMTECH CORPORATION
Federal Waste Generator Description: Large Quantity Generator
State District Owner: CA
Large Quantity Handler of Universal Waste: No
Recognized Trader Importer: No
Recognized Trader Exporter: No
Spent Lead Acid Battery Importer: No
Spent Lead Acid Battery Exporter: No
Current Record: No
Non Storage Recycler Activity: Not reported
Electronic Manifest Broker: Not reported

Receive Date: 19960901
Handler Name: SEMTECH CORPORATION
Federal Waste Generator Description: Small Quantity Generator
State District Owner: CA
Large Quantity Handler of Universal Waste: No
Recognized Trader Importer: No
Recognized Trader Exporter: No
Spent Lead Acid Battery Importer: No
Spent Lead Acid Battery Exporter: No
Current Record: No
Non Storage Recycler Activity: Not reported
Electronic Manifest Broker: Not reported

Receive Date: 19800814
Handler Name: SEMTECH CORPORATION
Federal Waste Generator Description: Large Quantity Generator
State District Owner: CA
Large Quantity Handler of Universal Waste: No
Recognized Trader Importer: No

Map ID
Direction
Distance
Elevation

MAP FINDINGS

Site

Database(s)

EDR ID Number
EPA ID Number

SEMTECH CORP (Continued)

1000398154

Recognized Trader Exporter: No
Spent Lead Acid Battery Importer: No
Spent Lead Acid Battery Exporter: No
Current Record: No
Non Storage Recycler Activity: Not reported
Electronic Manifest Broker: Not reported

Receive Date: 19900702
Handler Name: SEMTECH CORPORATION
Federal Waste Generator Description: Large Quantity Generator
State District Owner: Not reported
Large Quantity Handler of Universal Waste: No
Recognized Trader Importer: No
Recognized Trader Exporter: No
Spent Lead Acid Battery Importer: No
Spent Lead Acid Battery Exporter: No
Current Record: No
Non Storage Recycler Activity: Not reported
Electronic Manifest Broker: Not reported

Receive Date: 19940331
Handler Name: SEMTECH CORPORATION
Federal Waste Generator Description: Large Quantity Generator
State District Owner: Not reported
Large Quantity Handler of Universal Waste: No
Recognized Trader Importer: No
Recognized Trader Exporter: No
Spent Lead Acid Battery Importer: No
Spent Lead Acid Battery Exporter: No
Current Record: No
Non Storage Recycler Activity: Not reported
Electronic Manifest Broker: Not reported

Receive Date: 19960229
Handler Name: SEMTECH CORPORATION
Federal Waste Generator Description: Large Quantity Generator
State District Owner: Not reported
Large Quantity Handler of Universal Waste: No
Recognized Trader Importer: No
Recognized Trader Exporter: No
Spent Lead Acid Battery Importer: No
Spent Lead Acid Battery Exporter: No
Current Record: No
Non Storage Recycler Activity: Not reported
Electronic Manifest Broker: Not reported

Receive Date: 20001012
Handler Name: SEMTECH CORPORATION
Federal Waste Generator Description: Large Quantity Generator
State District Owner: Not reported
Large Quantity Handler of Universal Waste: No
Recognized Trader Importer: No
Recognized Trader Exporter: No
Spent Lead Acid Battery Importer: No
Spent Lead Acid Battery Exporter: No
Current Record: No
Non Storage Recycler Activity: Not reported

Map ID
Direction
Distance
Elevation

MAP FINDINGS

Site

Database(s)

EDR ID Number
EPA ID Number

SEMTECH CORP (Continued)

1000398154

Electronic Manifest Broker: Not reported

List of NAICS Codes and Descriptions:

NAICS Code: 334413
NAICS Description: SEMICONDUCTOR AND RELATED DEVICE MANUFACTURING

Facility Has Received Notices of Violation:

Found Violation: Yes
Agency Which Determined Violation: State
Violation Short Description: Generators - General
Date Violation was Determined: 19940920
Actual Return to Compliance Date: 19990920
Return to Compliance Qualifier: Not Resolved
Violation Responsible Agency: State
Scheduled Compliance Date: Not reported
Enforcement Identifier: Not reported
Date of Enforcement Action: Not reported
Enforcement Responsible Agency: Not reported
Enforcement Docket Number: Not reported
Enforcement Attorney: Not reported
Corrective Action Component: Not reported
Appeal Initiated Date: Not reported
Appeal Resolution Date: Not reported
Disposition Status Date: Not reported
Disposition Status: Not reported
Disposition Status Description: Not reported
Consent/Final Order Sequence Number: Not reported
Consent/Final Order Respondent Name: Not reported
Consent/Final Order Lead Agency: Not reported
Enforcement Type: Not reported
Enforcement Responsible Person: Not reported
Enforcement Responsible Sub-Organization: Not reported
SEP Sequence Number: Not reported
SEP Expenditure Amount: Not reported
SEP Scheduled Completion Date: Not reported
SEP Actual Date: Not reported
SEP Defaulted Date: Not reported
SEP Type: Not reported
SEP Type Description: Not reported
Proposed Amount: Not reported
Final Monetary Amount: Not reported
Paid Amount: Not reported
Final Count: Not reported
Final Amount: Not reported

Found Violation: No
Agency Which Determined Violation: Not reported
Violation Short Description: Not reported
Date Violation was Determined: Not reported
Actual Return to Compliance Date: Not reported
Return to Compliance Qualifier: Not reported
Violation Responsible Agency: Not reported
Scheduled Compliance Date: Not reported
Enforcement Identifier: Not reported
Date of Enforcement Action: Not reported
Enforcement Responsible Agency: Not reported

Map ID
Direction
Distance
Elevation

MAP FINDINGS

Site

Database(s)

EDR ID Number
EPA ID Number

SEMTECH CORP (Continued)

1000398154

Enforcement Docket Number: Not reported
Enforcement Attorney: Not reported
Corrective Action Component: Not reported
Appeal Initiated Date: Not reported
Appeal Resolution Date: Not reported
Disposition Status Date: Not reported
Disposition Status: Not reported
Disposition Status Description: Not reported
Consent/Final Order Sequence Number: Not reported
Consent/Final Order Respondent Name: Not reported
Consent/Final Order Lead Agency: Not reported
Enforcement Type: Not reported
Enforcement Responsible Person: Not reported
Enforcement Responsible Sub-Organization: Not reported
SEP Sequence Number: Not reported
SEP Expenditure Amount: Not reported
SEP Scheduled Completion Date: Not reported
SEP Actual Date: Not reported
SEP Defaulted Date: Not reported
SEP Type: Not reported
SEP Type Description: Not reported
Proposed Amount: Not reported
Final Monetary Amount: Not reported
Paid Amount: Not reported
Final Count: Not reported
Final Amount: Not reported

Evaluation Action Summary:

Evaluation Date: 19940920
Evaluation Responsible Agency: State Contractor/Grantee
Found Violation: Yes
Evaluation Type Description: COMPLIANCE EVALUATION INSPECTION ON-SITE
Evaluation Responsible Person Identifier: R9STA
Evaluation Responsible Sub-Organization: Not reported
Actual Return to Compliance Date: 19990920
Scheduled Compliance Date: Not reported
Date of Request: Not reported
Date Response Received: Not reported
Request Agency: Not reported
Former Citation: Not reported

Evaluation Date: 19920225
Evaluation Responsible Agency: State Contractor/Grantee
Found Violation: No
Evaluation Type Description: COMPLIANCE EVALUATION INSPECTION ON-SITE
Evaluation Responsible Person Identifier: R9STA
Evaluation Responsible Sub-Organization: Not reported
Actual Return to Compliance Date: Not reported
Scheduled Compliance Date: Not reported
Date of Request: Not reported
Date Response Received: Not reported
Request Agency: Not reported
Former Citation: Not reported

LUST REG 4:

Map ID
Direction
Distance
Elevation

MAP FINDINGS

Site

Database(s)

EDR ID Number
EPA ID Number

SEMTECH CORP (Continued)

1000398154

Region: 4
Regional Board: 04
County: Ventura
Facility Id: C-96027
Status: Pollution Characterization
Substance: Solvents
Substance Quantity: Not reported
Local Case No: Not reported
Case Type: Groundwater
Abatement Method Used at the Site: Excavate and Dispose
Global ID: T0611101096
W Global ID: Not reported
Staff: SLC
Local Agency: 56000L
Cross Street: Not reported
Enforcement Type: Not reported
Date Leak Discovered: Not reported
Date Leak First Reported: 7/10/1987
Date Leak Record Entered: 8/13/1987
Date Confirmation Began: Not reported
Date Leak Stopped: Not reported
Date Case Last Changed on Database: 3/1/1998
Date the Case was Closed: Not reported
How Leak Discovered: Not reported
How Leak Stopped: Not reported
Cause of Leak: UNK
Leak Source: UNK
Operator: POE, JACK OLD CASE #913200098
Water System: Not reported
Well Name: Not reported
Approx. Dist To Production Well (ft): 1688.0047692381600179142302254
Source of Cleanup Funding: UNK
Preliminary Site Assessment Workplan Submitted: Not reported
Preliminary Site Assessment Began: Not reported
Pollution Characterization Began: 3/11/1994
Remediation Plan Submitted: Not reported
Remedial Action Underway: Not reported
Post Remedial Action Monitoring Began: Not reported
Enforcement Action Date: Not reported
Historical Max MTBE Date: Not reported
Hist Max MTBE Conc in Groundwater: Not reported
Hist Max MTBE Conc in Soil: Not reported
Significant Interim Remedial Action Taken: Yes
GW Qualifier: Not reported
Soil Qualifier: Not reported
Organization: Not reported
Owner Contact: Not reported
Responsible Party: SEMTECH
RP Address: 652 MITCHELL RD, NEWBURY PARK, CA 91320
Program: SLIC
Lat/Long: 34.1889112 / -1
Local Agency Staff: EHD
Beneficial Use: Not reported
Priority: LOP/LOW - MINOR OR NO POTENTIAL WATER RESOURCE IMPACT
Cleanup Fund Id: Not reported
Suspended: Not reported
Assigned Name: Not reported

Map ID
Direction
Distance
Elevation

MAP FINDINGS

Site

Database(s)

EDR ID Number
EPA ID Number

SEMTECH CORP (Continued)

1000398154

Summary: VCEH LEAD AGENCY. 01/19/94
CASE ASSIGNED TO HP REFER TO SLIC #422

CPS-SLIC:

Name: SEMTECH CORP
Address: 652 MITCHELL RD
City,State,Zip: NEWBURY PARK, CA 91320
Region: STATE
Facility Status: Open - Site Assessment
Status Date: 12/26/2000
Global Id: SL204EY2422
Lead Agency: LOS ANGELES RWQCB (REGION 4)
Lead Agency Case Number: Not reported
Latitude: 34.1873818599505
Longitude: -118.925843238831
Case Type: Cleanup Program Site
Case Worker: CH
Local Agency: Not reported
RB Case Number: 0422
File Location: Regional Board
Potential Media Affected: Other Groundwater (uses other than drinking water), Soil, Soil Vapor
Potential Contaminants of Concern: Tetrachloroethylene (PCE), Trichloroethylene (TCE), Freon, Nitrate,
Other inorganic / salt
Site History: The Site consists of approximately 4.148 acres and has been developed with a one-story main building on the southern half of the property. The northern areas of the property consist of paved areas used for parking and a small chemical storage building (blockhouse) adjacent to the northwest corner of the main building. Based on lease agreements, Westinghouse Electric Corporation (WEC) leased, and likely occupied, a portion of the main building at the Site from 1960 to approximately 1965. WEC was the first Site occupant. WECs specific operations at the Site are not known. In addition to the main building, WEC leased a portion of the chemical storage building from 1965 to 1967. Semtech operated at the Site from 1961 to 2002 as a manufacturer of semiconductors (diodes and rectifiers). WEC and Semtech have been the only occupants of the Site since its development. Semtech shared the main building with WEC from 1961 to 1965, and the chemical storage building from 1965 to 1967. During Semtechs operation at the Site, several additions were made to the main building. SPT purchased the Site in 2001 and is the current property owner. The Site has been vacant and unoccupied since approximately 2002 when Semtech vacated the Site.

[Click here to access the California GeoTracker records for this facility:](#)

VENTURA CO. UST:

Name: SEMTECH CORP
Address: 652 MITCHELL RD
City: NEWBURY PARK
Facility ID: D 1229
Facility Status: Inactive

Name: SEMTECH CORP
Address: 652 MITCHELL RD
City: NEWBURY PARK
Facility ID: D 1222

Map ID
Direction
Distance
Elevation

MAP FINDINGS

Site

Database(s)

EDR ID Number
EPA ID Number

SEMTECH CORP (Continued)

1000398154

Facility Status: Inactive

SWEEPS UST:

Name: SEMTECH CORP.
Address: 652 MITCHELL RD
City: NEWBURY PARK
Status: Active
Comp Number: 120
Number: 9
Board Of Equalization: Not reported
Referral Date: 09-30-92
Action Date: 09-30-92
Created Date: 02-29-88
Owner Tank Id: Not reported
SWRCB Tank Id: 56-000-000120-000001
Tank Status: A
Capacity: 4000
Active Date: Not reported
Tank Use: UNKNOWN
STG: W
Content: Not reported
Number Of Tanks: 1

HIST UST:

Name: SEMTECH CORPORATION
Address: 652 MITCHELL RD
City,State,Zip: NEWBURY PARK, CA 91320
File Number: Not reported
URL: Not reported
Region: STATE
Facility ID: 00000001274
Facility Type: Other
Other Type: MANUFACTURING
Contact Name: Not reported
Telephone: 8054982111
Owner Name: SEMTECH CORPORATION
Owner Address: 652 MITCHELL ROAD
Owner City,St,Zip: NEWBURY PARK, CA 91320
Total Tanks: 0003

Tank Num: 001
Container Num: N-1
Year Installed: 1977
Tank Capacity: 00006000
Tank Used for: WASTE
Type of Fuel: Not reported
Container Construction Thickness: 24
Leak Detection: None

Tank Num: 002
Container Num: W-1
Year Installed: 1976
Tank Capacity: 00002000
Tank Used for: WASTE
Type of Fuel: Not reported
Container Construction Thickness: 24

Map ID
Direction
Distance
Elevation

MAP FINDINGS

Site

Database(s)

EDR ID Number
EPA ID Number

SEMTECH CORP (Continued)

1000398154

Leak Detection: None

Tank Num: 003
Container Num: N-2
Year Installed: 1967
Tank Capacity: 00003000
Tank Used for: WASTE
Type of Fuel: Not reported
Container Construction Thickness: Not reported
Leak Detection: None

CA FID UST:

Facility ID: 56000045
Regulated By: UTNKA
Regulated ID: CAD008479
Cortese Code: Not reported
SIC Code: Not reported
Facility Phone: Not reported
Mail To: Not reported
Mailing Address: 652 MITCHELL RD
Mailing Address 2: Not reported
Mailing City, St, Zip: NEWBURY PARK 91320
Contact: Not reported
Contact Phone: Not reported
DUNs Number: Not reported
NPDES Number: Not reported
EPA ID: Not reported
Comments: Not reported
Status: Active

ICIS:

Enforcement Action ID: 09-2000-0262
FRS ID: 110000476805
Action Name: SEMTECH CORPORATION
Facility Name: SEMTECH CORPORATION
Facility Address: 652 MITCHELL RD.
NEWBURY PARK, CA 91320

Enforcement Action Type: EPCRA 325 Action For Penalty
Facility County: VENTURA
Program System Acronym: ICIS
Enforcement Action Forum Desc: Administrative - Formal
EA Type Code: 325
Facility SIC Code: 3674
Federal Facility ID: Not reported
Latitude in Decimal Degrees: 34.187609
Longitude in Decimal Degrees: -118.926826
Permit Type Desc: Not reported
Program System Acronym: 25943
Facility NAICS Code: Not reported
Tribal Land Code: Not reported

Facility Name: SEMTECH CORPORATION
Address: 652 MITCHELL RD.
Tribal Indicator: N
Fed Facility: No

Map ID
Direction
Distance
Elevation

MAP FINDINGS

Site

Database(s)

EDR ID Number
EPA ID Number

SEMTECH CORP (Continued)

1000398154

NAIC Code: Not reported
SIC Code: 3674

Facility Name: SEMTECH CORPORATION
Address: 652 MITCHELL RD.
Tribal Indicator: N
Fed Facility: No
NAIC Code: Not reported
SIC Code: 3674

Facility Name: SEMTECH CORPORATION
Address: 652 MITCHELL RD.
Tribal Indicator: N
Fed Facility: No
NAIC Code: Not reported
SIC Code: 3674

Facility Name: SEMTECH CORPORATION
Address: 652 MITCHELL RD.
Tribal Indicator: N
Fed Facility: No
NAIC Code: Not reported
SIC Code: 3674

Facility Name: SEMTECH CORPORATION
Address: 652 MITCHELL RD.
Tribal Indicator: N
Fed Facility: No
NAIC Code: Not reported
SIC Code: 3674

Facility Name: SEMTECH CORPORATION
Address: 652 MITCHELL RD.
Tribal Indicator: N
Fed Facility: No
NAIC Code: Not reported
SIC Code: 3674

FINDS:

Registry ID: 110000476805

Click Here:

Environmental Interest/Information System:

NCDB (National Compliance Data Base) supports implementation of the Federal Insecticide, Fungicide, and Rodenticide Act (FIFRA) and the Toxic Substances Control Act (TSCA). The system tracks inspections in regions and states with cooperative agreements, enforcement actions, and settlements.

US EPA TRIS (Toxics Release Inventory System) contains information from facilities on the amounts of over 300 listed toxic chemicals that these facilities release directly to air, water, land, or that are transported off-site.

RCRAInfo is a national information system that supports the Resource Conservation and Recovery Act (RCRA) program through the tracking of events and activities related to facilities that generate, transport, and treat, store, or dispose of hazardous waste. RCRAInfo allows RCRA

Map ID
Direction
Distance
Elevation

MAP FINDINGS

Site

Database(s)

EDR ID Number
EPA ID Number

SEMTECH CORP (Continued)

1000398154

program staff to track the notification, permit, compliance, and corrective action activities required under RCRA.
HAZARDOUS AIR POLLUTANT MAJOR
HAZARDOUS WASTE BIENNIAL REPORTER
STATE MASTER
ICIS (Integrated Compliance Information System) is the Integrated Compliance Information System and provides a database that, when complete, will contain integrated Enforcement and Compliance information across most of EPA's programs. The vision for ICIS is to replace EPA's independent databases that contain Enforcement data with a single repository for that information. Currently, ICIS contains all Federal Administrative and Judicial enforcement actions. This information is maintained in ICIS by EPA in the Regional offices and it Headquarters. A future release of ICIS will replace the Permit Compliance System (PCS) which supports the NPDES and will integrate that information with Federal actions already in the system. ICIS also has the capability to track other activities occurring in the Region that support Compliance and Enforcement programs. These include; Incident Tracking, Compliance Assistance, and Compliance Monitoring.

[Click this hyperlink](#) while viewing on your computer to access additional FINDS: detail in the EDR Site Report.

ECHO:

Envid: 1000398154
Registry ID: 110000476805
DFR URL: <http://echo.epa.gov/detailed-facility-report?fid=110000476805>
Name: SEMTECH CORP
Address: 652 MITCHELL RD.
City,State,Zip: NEWBURY PARK, CA 91320

HIST CORTESE:

edr_fname: SEMTECH
edr_fadd1: 652 MITCHELL
City,State,Zip: NEWBURY PARK, CA 91320
Region: CORTESE
Facility County Code: 56
Reg By: LTNKA
Reg Id: C-96027

CIWQS:

Name: SEMTECH
Address: 652 MITCHELL RD
City,State,Zip: NEWBURY PARK, CA 91320
Agency: Semtech
Agency Address: 652 Mitchell Rd, Newbury Park, CA 91320
Place/Project Type: Industrial - Semiconductors and Related Devices
SIC/NAICS: 3674
Region: 4
Program: INDSTW
Regulatory Measure Status: Terminated
Regulatory Measure Type: Storm water industrial
Order Number: 2014-0057-DWQ
WDID: 4 56I001373
NPDES Number: CAS000001
Adoption Date: Not reported
Effective Date: 03/27/1992

Map ID
Direction
Distance
Elevation

MAP FINDINGS

Site

Database(s)

EDR ID Number
EPA ID Number

SEMTECH CORP (Continued)

1000398154

Termination Date: 05/13/2002
Expiration/Review Date: Not reported
Design Flow: Not reported
Major/Minor: Not reported
Complexity: Not reported
TTWQ: Not reported
Enforcement Actions within 5 years: 0
Violations within 5 years: 0
Latitude: 34.18771
Longitude: -118.92687

CERS:

Name: SEMTECH CORP
Address: 652 MITCHELL RD
City,State,Zip: NEWBURY PARK, CA 91320
Site ID: 207762
CERS ID: SL204EY2422
CERS Description: Cleanup Program Site

Affiliation:

Affiliation Type Desc: Regional Board Caseworker
Entity Name: CHRISTINA HUMPHREYS - LOS ANGELES RWQCB (REGION 4)
Entity Title: Not reported
Affiliation Address: 320 West 4th Street, Suite 200
Affiliation City: LOS ANGELES
Affiliation State: CA
Affiliation Country: Not reported
Affiliation Zip: Not reported
Affiliation Phone: 2135766697,

**C22
NW
< 1/8
0.121 mi.
639 ft.**

**FORMER SEMTECH FACILITY REMEDIATION SYSTEM
652 MITCHELL RD
NEWBURY PARK, CA 91320
Site 3 of 4 in cluster C**

**CA CPS-SLIC 1005454815
CA CERS HAZ WASTE N/A
CA VENTURA CO. BWT
CA WDR
CA CIWQS
CA CERS**

**Relative:
Higher**

**Actual:
662 ft.**

SLIC REG 4:
Region: 4
Facility Status: Site Assessment
SLIC: 0422
Substance: VOC
Staff: ACJ

CERS HAZ WASTE:

Name: FORMER SEMTECH FACILITY REMEDIATION SYSTEM
Address: 652 MITCHELL RD
City,State,Zip: NEWBURY PARK, CA 91320
Site ID: 441293
CERS ID: 10768807
CERS Description: Hazardous Waste Generator

VENTURA CO. BWT:

Name: FORMER SEMTECH FACILITY REMEDIATION SYSTEM
Address: 652 MITCHELL RD
City,State,Zip: NEWBURY PARK, CA

Map ID
Direction
Distance
Elevation

MAP FINDINGS

Site

Database(s)

EDR ID Number
EPA ID Number

FORMER SEMTECH FACILITY REMEDIATION SYSTEM (Continued)

1005454815

Facility ID: FA0037438
Program: BUSINESS PLAN/HAZARDOUS WASTE GENERATOR

Name: SEMTECH CORPORATION
Address: 652 MITCHELL RD
City,State,Zip: NEWBURY PARK, CA
Facility ID: BP 2376
Program: Not reported

Name: SEMTECH CORPORATION (3)
Address: 652 MITCHELL RD
City,State,Zip: NEWBURY PARK, CA
Facility ID: HM 2320
Program: Not reported

WDR:

Name: FORMER 652 MITCHELL ROAD FACILITY REMEDIATION SYSTEM
Address: 652 MITCHELL ROAD
City,State,Zip: NEWBURY PARK, CA 91320-2211
Global ID: WDR100039709
Status: ACTIVE - WDR

CIWQS:

Name: FORMER 652 MITCHELL ROAD FACILITY REMEDIATION SYSTEM
Address: 652 MITCHELL ROAD
City,State,Zip: NEWBURY PARK, CA 91320
Agency: Semtech Corporation
Agency Address: 200 Flynn Road, Camarillo, CA 93012
Place/Project Type: Service/Commercial Site, NEC
SIC/NAICS: Not reported
Region: 4
Program: WDRNONMUNIPRCS
Regulatory Measure Status: Active
Regulatory Measure Type: Enrollee - WDR
Order Number: R4-2014-0187
WDID: 4A568601103
NPDES Number: Not reported
Adoption Date: Not reported
Effective Date: 06/18/2018
Termination Date: Not reported
Expiration/Review Date: 09/11/2024
Design Flow: Not reported
Major/Minor: Not reported
Complexity: A
TTWQ: 3
Enforcement Actions within 5 years: 0
Violations within 5 years: 1
Latitude: 34.18766
Longitude: -118.92597

CERS:

Name: SEMTECH CORP
Address: 652 MITCHELL RD.
City,State,Zip: NEWBURY PARK, CA 91320
Site ID: 493358
CERS ID: 110000476805

Map ID
Direction
Distance
Elevation

MAP FINDINGS

Site

Database(s)

EDR ID Number
EPA ID Number

FORMER SEMTECH FACILITY REMEDIATION SYSTEM (Continued)

1005454815

CERS Description: US EPA Air Emission Inventory System (EIS)

Affiliation:

Affiliation Type Desc: Public Contact
Entity Name: DAVID COURTNEY
Entity Title: Not reported
Affiliation Address: Not reported
Affiliation City: Not reported
Affiliation State: Not reported
Affiliation Country: Not reported
Affiliation Zip: Not reported
Affiliation Phone: ,

Affiliation Type Desc: Regional Board Caseworker
Entity Name: ANGELICA CASTANEDA LOS ANGELES RWQCB REGN 4TH
Entity Title: Not reported
Affiliation Address: 320 W 4TH ST NA SUITE 200
Affiliation City: LOSANGELES
Affiliation State: Not reported
Affiliation Country: Not reported
Affiliation Zip: Not reported
Affiliation Phone: ,

Name: FORMER SEMTECH FACILITY REMEDIATION SYSTEM
Address: 652 MITCHELL RD
City,State,Zip: NEWBURY PARK, CA 91320
Site ID: 441293
CERS ID: 10768807
CERS Description: Chemical Storage Facilities

Violations:

Site ID: 441293
Site Name: Former Semtech Facility Remediation System
Violation Date: 04-06-2021
Citation: HSC 6.95 25508.1(a)-(f) - California Health and Safety Code, Chapter 6.95, Section(s) 25508.1(a)-(f)
Violation Description: Failure to electronically update business plan within 30 days of any one of the following events: A 100 percent or more increase in the quantity of a previously disclosed material. Any handling of a previously undisclosed hazardous materials at or above reportable quantities. A change of business address, business ownership, or business name. A substantial change in the handler's operations that requires modification to any portion of the business plan.
Violation Notes: Returned to compliance on 04/08/2021.
Violation Division: Ventura County Environmental Health
Violation Program: HMRRP
Violation Source: CERS,

Site ID: 441293
Site Name: Former Semtech Facility Remediation System
Violation Date: 04-06-2021
Citation: 22 CCR 15 66265.16 - California Code of Regulations, Title 22, Chapter 15, Section(s) 66265.16
Violation Description: Failure to provide employees with hazardous waste training program of class room instructions or on-the-job training within the first six months after the date of their employment or assignment to a facility, or to a new position at a facility and annually thereafter. Training

Map ID
Direction
Distance
Elevation

MAP FINDINGS

Site

Database(s)

EDR ID Number
EPA ID Number

FORMER SEMTECH FACILITY REMEDIATION SYSTEM (Continued)

1005454815

records on current personnel shall be kept until closure of the facility and for former employees the record shall be kept for at least three years from the date the employee last worked at the facility. The records shall include the following: the job title for each position at the facility related to hazardous waste management, and the name of the employee filling each job; a written job description for each position, duties of facility personnel assigned to each position, and a written description of the type and amount of both introductory and continuing training that will be given to each person filling a position.

Violation Notes: Returned to compliance on 04/15/2021.
Violation Division: Ventura County Environmental Health
Violation Program: HW
Violation Source: CERS,

Site ID: 441293
Site Name: Former Semtech Facility Remediation System
Violation Date: 04-06-2021
Citation: HSC 6.95 25508(a)(3) - California Health and Safety Code, Chapter 6.95, Section(s) 25508(a)(3)

Violation Description: Failure to complete and electronically submit a site map with all required content.

Violation Notes: Returned to compliance on 04/08/2021.
Violation Division: Ventura County Environmental Health
Violation Program: HMRRP
Violation Source: CERS,

Site ID: 441293
Site Name: Former Semtech Facility Remediation System
Violation Date: 04-06-2021
Citation: HSC 6.95 25505(a)(4) - California Health and Safety Code, Chapter 6.95, Section(s) 25505(a)(4)

Violation Description: Failure to provide initial and annual training to all employees in safety procedures in the event of a release or threatened release of a hazardous material or failure to document and maintain training records for a minimum of three years.

Violation Notes: Returned to compliance on 04/15/2021.
Violation Division: Ventura County Environmental Health
Violation Program: HMRRP
Violation Source: CERS,

Evaluation:
Eval General Type: Compliance Evaluation Inspection
Eval Date: 04-06-2021
Violations Found: Yes
Eval Type: Routine done by local agency
Eval Notes: Not reported
Eval Division: Ventura County Environmental Health
Eval Program: HW
Eval Source: CERS,

Eval General Type: Compliance Evaluation Inspection
Eval Date: 10-23-2018
Violations Found: No
Eval Type: Routine done by local agency
Eval Notes: Not reported
Eval Division: Ventura County Environmental Health

Map ID
Direction
Distance
Elevation

MAP FINDINGS

Site

Database(s)

EDR ID Number
EPA ID Number

FORMER SEMTECH FACILITY REMEDIATION SYSTEM (Continued)

1005454815

Eval Program: HMRRP
Eval Source: CERS,

Eval General Type: Compliance Evaluation Inspection
Eval Date: 10-23-2018
Violations Found: No
Eval Type: Routine done by local agency
Eval Notes: Not reported
Eval Division: Ventura County Environmental Health
Eval Program: HW
Eval Source: CERS,

Eval General Type: Compliance Evaluation Inspection
Eval Date: 04-06-2021
Violations Found: Yes
Eval Type: Routine done by local agency
Eval Notes: Not reported
Eval Division: Ventura County Environmental Health
Eval Program: HMRRP
Eval Source: CERS,

Coordinates:
Site ID: 441293
Facility Name: Former Semtech Facility Remediation System
Env Int Type Code: HMBP
Program ID: 10768807
Coord Name: Not reported
Ref Point Type Desc: Center of a facility or station.,
Latitude: 34.187660
Longitude: -118.925970

Affiliation:
Affiliation Type Desc: Operator
Entity Name: Semtech Corporation c/o Stantec Consulting Services
Entity Title: Not reported
Affiliation Address: Not reported
Affiliation City: Not reported
Affiliation State: Not reported
Affiliation Country: Not reported
Affiliation Zip: Not reported
Affiliation Phone: (818) 391-4246,

Affiliation Type Desc: Parent Corporation
Entity Name: Former Semtech Facility Remediation System
Entity Title: Not reported
Affiliation Address: Not reported
Affiliation City: Not reported
Affiliation State: Not reported
Affiliation Country: Not reported
Affiliation Zip: Not reported
Affiliation Phone: ,

Affiliation Type Desc: Legal Owner
Entity Name: SEMTECH CORPORATION
Entity Title: Not reported
Affiliation Address: 200 Flynn Road

Map ID
Direction
Distance
Elevation

MAP FINDINGS

Site

Database(s)

EDR ID Number
EPA ID Number

FORMER SEMTECH FACILITY REMEDIATION SYSTEM (Continued)

1005454815

Affiliation City: Camarillo
Affiliation State: CA
Affiliation Country: United States
Affiliation Zip: 93012
Affiliation Phone: (805) 498-2111,

Affiliation Type Desc: Document Preparer
Entity Name: Linda Tuley
Entity Title: Not reported
Affiliation Address: Not reported
Affiliation City: Not reported
Affiliation State: Not reported
Affiliation Country: Not reported
Affiliation Zip: Not reported
Affiliation Phone: ,

Affiliation Type Desc: CUPA District
Entity Name: Ventura County Environmental Health
Entity Title: Not reported
Affiliation Address: 800 South Victoria Avenue
Affiliation City: Ventura
Affiliation State: CA
Affiliation Country: Not reported
Affiliation Zip: 93009
Affiliation Phone: (805) 654-2813,

Affiliation Type Desc: Environmental Contact
Entity Name: Linda Tuley
Entity Title: Not reported
Affiliation Address: 38 Technology Drive, Ste. 100
Affiliation City: Irvine
Affiliation State: CA
Affiliation Country: Not reported
Affiliation Zip: 92618
Affiliation Phone: ,

Affiliation Type Desc: Facility Mailing Address
Entity Name: Mailing Address
Entity Title: Not reported
Affiliation Address: 200 Flynn Road
Affiliation City: Camarillo
Affiliation State: CA
Affiliation Country: Not reported
Affiliation Zip: 93012
Affiliation Phone: ,

Affiliation Type Desc: Identification Signer
Entity Name: Linda Tuley
Entity Title: Not reported
Affiliation Address: Not reported
Affiliation City: Not reported
Affiliation State: Not reported
Affiliation Country: Not reported
Affiliation Zip: Not reported
Affiliation Phone: ,

Map ID
 Direction
 Distance
 Elevation

MAP FINDINGS

EDR ID Number
 EPA ID Number

Map ID	Site	Database(s)	EDR ID Number
D23	NEWBURY PARK URGENT CARE	RCRA NonGen / NLR	1024791769
South	2080 NEWBURY RD		CAL000112108
< 1/8	NEWBURY PARK, CA 91320		
0.123 mi.	Site 1 of 3 in cluster D		
652 ft.			
Relative:	RCRA NonGen / NLR:		
Higher	Date Form Received by Agency:	19930326	
Actual:	Handler Name:	NEWBURY PARK URGENT CARE	
642 ft.	Handler Address:	2080 NEWBURY RD	
	Handler City,State,Zip:	NEWBURY PARK, CA 91320-0000	
	EPA ID:	CAL000112108	
	Contact Name:	LYNETTE HENRIOD	
	Contact Address:	2080 NEWBURY RD #B	
	Contact City,State,Zip:	NEWBURY PARK, CA 91320	
	Contact Telephone:	805-499-0308	
	Contact Fax:	805-499-5648	
	Contact Email:	URGENTCAREFP@TOURGENT.COM	
	Contact Title:	Not reported	
	EPA Region:	09	
	Land Type:	Not reported	
	Federal Waste Generator Description:	Not a generator, verified	
	Non-Notifier:	Not reported	
	Biennial Report Cycle:	Not reported	
	Accessibility:	Not reported	
	Active Site Indicator:	Handler Activities	
	State District Owner:	Not reported	
	State District:	Not reported	
	Mailing Address:	2080 NEWBURY RD	
	Mailing City,State,Zip:	NEWBURY PARK, CA 91320-3361	
	Owner Name:	WALTER THOMAS MD	
	Owner Type:	Other	
	Operator Name:	LYNETTE HENRIOD	
	Operator Type:	Other	
	Short-Term Generator Activity:	No	
	Importer Activity:	No	
	Mixed Waste Generator:	No	
	Transporter Activity:	No	
	Transfer Facility Activity:	No	
	Recycler Activity with Storage:	No	
	Small Quantity On-Site Burner Exemption:	No	
	Smelting Melting and Refining Furnace Exemption:	No	
	Underground Injection Control:	No	
	Off-Site Waste Receipt:	No	
	Universal Waste Indicator:	Yes	
	Universal Waste Destination Facility:	Yes	
	Federal Universal Waste:	No	
	Active Site Fed-Reg Treatment Storage and Disposal Facility:	Not reported	
	Active Site Converter Treatment storage and Disposal Facility:	Not reported	
	Active Site State-Reg Treatment Storage and Disposal Facility:	Not reported	
	Active Site State-Reg Handler:	---	
	Federal Facility Indicator:	Not reported	
	Hazardous Secondary Material Indicator:	N	
	Sub-Part K Indicator:	Not reported	
	Commercial TSD Indicator:	No	
	Treatment Storage and Disposal Type:	Not reported	
	2018 GPRR Permit Baseline:	Not on the Baseline	
	2018 GPRR Renewals Baseline:	Not on the Baseline	
	Permit Renewals Workload Universe:	Not reported	

Map ID
 Direction
 Distance
 Elevation

MAP FINDINGS

Site

Database(s)

EDR ID Number
 EPA ID Number

NEWBURY PARK URGENT CARE (Continued)

1024791769

Permit Workload Universe:	Not reported
Permit Progress Universe:	Not reported
Post-Closure Workload Universe:	Not reported
Closure Workload Universe:	Not reported
202 GPRA Corrective Action Baseline:	No
Corrective Action Workload Universe:	No
Subject to Corrective Action Universe:	No
Non-TSDFs Where RCRA CA has Been Imposed Universe:	No
TSDFs Potentially Subject to CA Under 3004 (u)/(v) Universe:	No
TSDFs Only Subject to CA under Discretionary Auth Universe:	No
Corrective Action Priority Ranking:	No NCAPS ranking
Environmental Control Indicator:	No
Institutional Control Indicator:	No
Human Exposure Controls Indicator:	N/A
Groundwater Controls Indicator:	N/A
Operating TSDF Universe:	Not reported
Full Enforcement Universe:	Not reported
Significant Non-Complier Universe:	No
Unaddressed Significant Non-Complier Universe:	No
Addressed Significant Non-Complier Universe:	No
Significant Non-Complier With a Compliance Schedule Universe:	No
Financial Assurance Required:	Not reported
Handler Date of Last Change:	20181220
Recognized Trader-Importer:	No
Recognized Trader-Exporter:	No
Importer of Spent Lead Acid Batteries:	No
Exporter of Spent Lead Acid Batteries:	No
Recycler Activity Without Storage:	No
Manifest Broker:	No
Sub-Part P Indicator:	No

Handler - Owner Operator:

Owner/Operator Indicator:	Owner
Owner/Operator Name:	WALTER THOMAS MD
Legal Status:	Other
Date Became Current:	Not reported
Date Ended Current:	Not reported
Owner/Operator Address:	1980 SEQUOIA AVE
Owner/Operator City,State,Zip:	SIMI VALLEY, CA 91320-0000
Owner/Operator Telephone:	805-527-1804
Owner/Operator Telephone Ext:	Not reported
Owner/Operator Fax:	Not reported
Owner/Operator Email:	Not reported

Owner/Operator Indicator:	Operator
Owner/Operator Name:	LYNETTE HENRIOD
Legal Status:	Other
Date Became Current:	Not reported
Date Ended Current:	Not reported
Owner/Operator Address:	2080 NEWBURY RD #B
Owner/Operator City,State,Zip:	NEWBURY PARK, CA 91320
Owner/Operator Telephone:	805-499-0308
Owner/Operator Telephone Ext:	Not reported
Owner/Operator Fax:	Not reported
Owner/Operator Email:	Not reported

Map ID
Direction
Distance
Elevation

MAP FINDINGS

Site

Database(s)

EDR ID Number
EPA ID Number

NEWBURY PARK URGENT CARE (Continued)

1024791769

Historic Generators:

Receive Date: 19930326
Handler Name: NEWBURY PARK URGENT CARE
Federal Waste Generator Description: Not a generator, verified
State District Owner: Not reported
Large Quantity Handler of Universal Waste: No
Recognized Trader Importer: Not reported
Recognized Trader Exporter: Not reported
Spent Lead Acid Battery Importer: Not reported
Spent Lead Acid Battery Exporter: Not reported
Current Record: Yes
Non Storage Recycler Activity: Not reported
Electronic Manifest Broker: Not reported

List of NAICS Codes and Descriptions:

NAICS Code: 621493
NAICS Description: FREESTANDING AMBULATORY SURGICAL AND EMERGENCY CENTERS

Facility Has Received Notices of Violations:

Violations: No Violations Found

Evaluation Action Summary:

Evaluations: No Evaluations Found

D24
SSW
1/8-1/4
0.137 mi.
724 ft.

LUCKY & LONGS CENTER
2092 NEWBURY ROAD
NEWBURY PARK, CA 91320

CA CPS-SLIC
CA VENTURA CO. BWT
CA CERS

S109521435
N/A

Site 2 of 3 in cluster D

Relative:
Higher

Actual:
643 ft.

CPS-SLIC:
Name: LUCKY & LONGS CENTER
Address: 2092 NEWBURY ROAD
City,State,Zip: NEWBURY PARK, CA 91320
Region: STATE
Facility Status: Completed - Case Closed
Status Date: 08/18/1998
Global Id: T10000000765
Lead Agency: VENTURA COUNTY
Lead Agency Case Number: SR3146576
Latitude: 34.183176
Longitude: -118.924738
Case Type: Cleanup Program Site
Case Worker: Not reported
Local Agency: Not reported
RB Case Number: Not reported
File Location: Local Agency Warehouse
Potential Media Affected: Not reported
Potential Contaminants of Concern: Not reported
Site History: Not reported

[Click here to access the California GeoTracker records for this facility:](#)

VENTURA CO. BWT:

Map ID
 Direction
 Distance
 Elevation

MAP FINDINGS

Site

Database(s)

EDR ID Number
 EPA ID Number

LUCKY & LONGS CENTER (Continued)

S109521435

Name: HOOPER CAMERA & VIDEO CTR
 Address: 2092 NEWBURY RD.
 City,State,Zip: NEWBURY PARK, CA
 Facility ID: HM 968
 Program: Not reported

CERS:

Name: LUCKY & LONGS CENTER
 Address: 2092 NEWBURY ROAD
 City,State,Zip: NEWBURY PARK, CA 91320
 Site ID: 237137
 CERS ID: T10000000765
 CERS Description: Cleanup Program Site

D25
SSW
1/8-1/4
0.137 mi.
724 ft.

NEWBURY CLEANERS
2092-F NEWBURY RD
NEWBURY PARK, CA 91320
Site 3 of 3 in cluster D

RCRA-SQG 1000165336
CA HAZNET CAD981995004
CA HWTS

Relative:
Higher
Actual:
643 ft.

RCRA-SQG:
 Date Form Received by Agency: 19870220
 Handler Name: NEWBURY CLEANERS
 Handler Address: 2092-F NEWBURY RD
 Handler City,State,Zip: NEWBURY PARK, CA 91320
 EPA ID: CAD981995004
 Contact Name: ENVIRONMENTAL MANAGER
 Contact Address: 2092-F NEWBURY RD
 Contact City,State,Zip: NEWBURY PARK, CA 91320
 Contact Telephone: 805-498-9858
 Contact Fax: Not reported
 Contact Email: Not reported
 Contact Title: Not reported
 EPA Region: 09
 Land Type: Not reported
 Federal Waste Generator Description: Small Quantity Generator
 Non-Notifier: Not reported
 Biennial Report Cycle: Not reported
 Accessibility: Not reported
 Active Site Indicator: Handler Activities
 State District Owner: CA
 State District: 3
 Mailing Address: NEWBURY RD
 Mailing City,State,Zip: NEWBURY PARK, CA 91320
 Owner Name: LEE OK ZUNG
 Owner Type: Private
 Operator Name: NOT REQUIRED
 Operator Type: Private
 Short-Term Generator Activity: No
 Importer Activity: No
 Mixed Waste Generator: No
 Transporter Activity: No
 Transfer Facility Activity: No
 Recycler Activity with Storage: No
 Small Quantity On-Site Burner Exemption: No
 Smelting Melting and Refining Furnace Exemption: No
 Underground Injection Control: No

Map ID
 Direction
 Distance
 Elevation

MAP FINDINGS

Site

Database(s)

EDR ID Number
 EPA ID Number

NEWBURY CLEANERS (Continued)

1000165336

Off-Site Waste Receipt:	No
Universal Waste Indicator:	No
Universal Waste Destination Facility:	No
Federal Universal Waste:	No
Active Site Fed-Reg Treatment Storage and Disposal Facility:	Not reported
Active Site Converter Treatment storage and Disposal Facility:	Not reported
Active Site State-Reg Treatment Storage and Disposal Facility:	Not reported
Active Site State-Reg Handler:	---
Federal Facility Indicator:	Not reported
Hazardous Secondary Material Indicator:	NN
Sub-Part K Indicator:	Not reported
Commercial TSD Indicator:	No
Treatment Storage and Disposal Type:	Not reported
2018 GPRA Permit Baseline:	Not on the Baseline
2018 GPRA Renewals Baseline:	Not on the Baseline
Permit Renewals Workload Universe:	Not reported
Permit Workload Universe:	Not reported
Permit Progress Universe:	Not reported
Post-Closure Workload Universe:	Not reported
Closure Workload Universe:	Not reported
202 GPRA Corrective Action Baseline:	No
Corrective Action Workload Universe:	No
Subject to Corrective Action Universe:	No
Non-TSDs Where RCRA CA has Been Imposed Universe:	No
TSDs Potentially Subject to CA Under 3004 (u)/(v) Universe:	No
TSDs Only Subject to CA under Discretionary Auth Universe:	No
Corrective Action Priority Ranking:	No NCAPS ranking
Environmental Control Indicator:	No
Institutional Control Indicator:	No
Human Exposure Controls Indicator:	N/A
Groundwater Controls Indicator:	N/A
Operating TSD Universe:	Not reported
Full Enforcement Universe:	Not reported
Significant Non-Complier Universe:	No
Unaddressed Significant Non-Complier Universe:	No
Addressed Significant Non-Complier Universe:	No
Significant Non-Complier With a Compliance Schedule Universe:	No
Financial Assurance Required:	Not reported
Handler Date of Last Change:	20000915
Recognized Trader-Importer:	No
Recognized Trader-Exporter:	No
Importer of Spent Lead Acid Batteries:	No
Exporter of Spent Lead Acid Batteries:	No
Recycler Activity Without Storage:	Not reported
Manifest Broker:	Not reported
Sub-Part P Indicator:	No

Handler - Owner Operator:

Owner/Operator Indicator:	Owner
Owner/Operator Name:	LEE OK ZUNG
Legal Status:	Private
Date Became Current:	Not reported
Date Ended Current:	Not reported
Owner/Operator Address:	NOT REQUIRED
Owner/Operator City,State,Zip:	NOT REQUIRED, ME 99999
Owner/Operator Telephone:	415-555-1212

Map ID
Direction
Distance
Elevation

MAP FINDINGS

Site

Database(s)

EDR ID Number
EPA ID Number

NEWBURY CLEANERS (Continued)

1000165336

Owner/Operator Telephone Ext: Not reported
Owner/Operator Fax: Not reported
Owner/Operator Email: Not reported

Owner/Operator Indicator: Operator
Owner/Operator Name: NOT REQUIRED
Legal Status: Private
Date Became Current: Not reported
Date Ended Current: Not reported
Owner/Operator Address: NOT REQUIRED
Owner/Operator City,State,Zip: NOT REQUIRED, ME 99999
Owner/Operator Telephone: 415-555-1212
Owner/Operator Telephone Ext: Not reported
Owner/Operator Fax: Not reported
Owner/Operator Email: Not reported

Historic Generators:

Receive Date: 19870220
Handler Name: NEWBURY CLEANERS
Federal Waste Generator Description: Small Quantity Generator
State District Owner: CA
Large Quantity Handler of Universal Waste: No
Recognized Trader Importer: No
Recognized Trader Exporter: No
Spent Lead Acid Battery Importer: No
Spent Lead Acid Battery Exporter: No
Current Record: Yes
Non Storage Recycler Activity: Not reported
Electronic Manifest Broker: Not reported

List of NAICS Codes and Descriptions:

NAICS Codes: No NAICS Codes Found

Facility Has Received Notices of Violations:

Violations: No Violations Found

Evaluation Action Summary:

Evaluations: No Evaluations Found

HAZNET:

Name: NEWBURY CLEANERS
Address: 2092-F NEWBURY RD
Address 2: Not reported
City,State,Zip: NEWBURY PARK, CA 913200000
Contact: --
Telephone: --
Mailing Name: Not reported
Mailing Address: 2092 NEWBURY RD STE F

Year: 1996
Gepaid: CAD981995004
TSD EPA ID: CAD981397417
CA Waste Code: 211 - Halogenated solvents (chloroforms, methyl chloride, perchloroethylene, etc)

Map ID
Direction
Distance
Elevation

MAP FINDINGS

Site

Database(s)

EDR ID Number
EPA ID Number

NEWBURY CLEANERS (Continued)

1000165336

Disposal Method: R01 - Recycler
Tons: 0.2899

Year: 1995
Gepaid: CAD981995004
TSD EPA ID: CAD981397417
CA Waste Code: 211 - Halogenated solvents (chloroforms, methyl chloride, perchloroethylene, etc)

Disposal Method: R01 - Recycler
Tons: 0.8446

Additional Info:

Year: 1995
Gen EPA ID: CAD981995004

Shipment Date: 19951118
Creation Date: 7/29/1996 0:00:00
Receipt Date: 19951115
Manifest ID: 95942915
Trans EPA ID: CAD981414386
Trans Name: Not reported
Trans 2 EPA ID: Not reported
Trans 2 Name: Not reported
TSD EPA ID: CAD981397417
Trans Name: Not reported
TSD EPA ID: Not reported
TSD EPA Name: Not reported
Waste Code Description: 211 - Halogenated solvents (chloroform, methyl chloride, perchloroethylene, etc.

RCRA Code: F002
Meth Code: R01 - Recycler
Quantity Tons: 0.2107
Waste Quantity: 0.25
Quantity Unit: Y
Additional Code 1: Not reported
Additional Code 2: Not reported
Additional Code 3: Not reported
Additional Code 4: Not reported
Additional Code 5: Not reported

Shipment Date: 19951118
Creation Date: 7/29/1996 0:00:00
Receipt Date: 19951115
Manifest ID: 95942915
Trans EPA ID: CAD981414386
Trans Name: Not reported
Trans 2 EPA ID: Not reported
Trans 2 Name: Not reported
TSD EPA ID: CAD981397417
Trans Name: Not reported
TSD EPA ID: Not reported
TSD EPA Name: Not reported
Waste Code Description: 211 - Halogenated solvents (chloroform, methyl chloride, perchloroethylene, etc.

RCRA Code: F002
Meth Code: R01 - Recycler

Map ID
Direction
Distance
Elevation

MAP FINDINGS

Site

Database(s)

EDR ID Number
EPA ID Number

NEWBURY CLEANERS (Continued)

1000165336

Quantity Tons: 0.1125
Waste Quantity: 27
Quantity Unit: G
Additional Code 1: Not reported
Additional Code 2: Not reported
Additional Code 3: Not reported
Additional Code 4: Not reported
Additional Code 5: Not reported

Shipment Date: 19950613
Creation Date: 4/3/1996 0:00:00
Receipt Date: 19950614
Manifest ID: 95663630
Trans EPA ID: CAD981414386
Trans Name: Not reported
Trans 2 EPA ID: Not reported
Trans 2 Name: Not reported
TSDf EPA ID: CAD981397417
Trans Name: Not reported
TSDf Alt EPA ID: CAD981397417
TSDf Alt Name: Not reported
Waste Code Description: 211 - Halogenated solvents (chloroform, methyl chloride, perchloroethylene, etc.

RCRA Code: F002
Meth Code: R01 - Recycler
Quantity Tons: 0.4214
Waste Quantity: 0.5
Quantity Unit: Y
Additional Code 1: Not reported
Additional Code 2: Not reported
Additional Code 3: Not reported
Additional Code 4: Not reported
Additional Code 5: Not reported

Shipment Date: 19950613
Creation Date: 4/3/1996 0:00:00
Receipt Date: 19950614
Manifest ID: 95663630
Trans EPA ID: CAD981414386
Trans Name: Not reported
Trans 2 EPA ID: Not reported
Trans 2 Name: Not reported
TSDf EPA ID: CAD981397417
Trans Name: Not reported
TSDf Alt EPA ID: CAD981397417
TSDf Alt Name: Not reported
Waste Code Description: 211 - Halogenated solvents (chloroform, methyl chloride, perchloroethylene, etc.

RCRA Code: F002
Meth Code: R01 - Recycler
Quantity Tons: 0.1
Waste Quantity: 24
Quantity Unit: G
Additional Code 1: Not reported
Additional Code 2: Not reported
Additional Code 3: Not reported
Additional Code 4: Not reported

Map ID
Direction
Distance
Elevation

MAP FINDINGS

Site

Database(s)

EDR ID Number
EPA ID Number

NEWBURY CLEANERS (Continued)

1000165336

Additional Code 5: Not reported

Additional Info:

Year: 1996
Gen EPA ID: CAD981995004

Shipment Date: 19960909
Creation Date: 5/20/1997 0:00:00
Receipt Date: 19960910
Manifest ID: 96357278
Trans EPA ID: CAD981414386
Trans Name: Not reported
Trans 2 EPA ID: Not reported
Trans 2 Name: Not reported
TSDf EPA ID: CAD981397417
Trans Name: Not reported
TSDf Alt EPA ID: Not reported
TSDf Alt Name: Not reported
Waste Code Description: 211 - Halogenated solvents (chloroform, methyl chloride, perchloroethylene, etc.

RCRA Code: F002
Meth Code: R01 - Recycler
Quantity Tons: 0
Waste Quantity: 0
Quantity Unit: Y
Additional Code 1: Not reported
Additional Code 2: Not reported
Additional Code 3: Not reported
Additional Code 4: Not reported
Additional Code 5: Not reported

Shipment Date: 19960909
Creation Date: 5/20/1997 0:00:00
Receipt Date: 19960910
Manifest ID: 96357278
Trans EPA ID: CAD981414386
Trans Name: Not reported
Trans 2 EPA ID: Not reported
Trans 2 Name: Not reported
TSDf EPA ID: CAD981397417
Trans Name: Not reported
TSDf Alt EPA ID: Not reported
TSDf Alt Name: Not reported
Waste Code Description: 211 - Halogenated solvents (chloroform, methyl chloride, perchloroethylene, etc.

RCRA Code: F002
Meth Code: R01 - Recycler
Quantity Tons: 0.0417
Waste Quantity: 10
Quantity Unit: G
Additional Code 1: Not reported
Additional Code 2: Not reported
Additional Code 3: Not reported
Additional Code 4: Not reported
Additional Code 5: Not reported

Shipment Date: 19960222

Map ID
Direction
Distance
Elevation

MAP FINDINGS

Site

Database(s)

EDR ID Number
EPA ID Number

NEWBURY CLEANERS (Continued)

1000165336

Creation Date: 10/16/1996 0:00:00
Receipt Date: 19960223
Manifest ID: 95926745
Trans EPA ID: CAD981414386
Trans Name: Not reported
Trans 2 EPA ID: Not reported
Trans 2 Name: Not reported
TSDf EPA ID: CAD981397417
Trans Name: Not reported
TSDf Alt EPA ID: Not reported
TSDf Alt Name: Not reported
Waste Code Description: 211 - Halogenated solvents (chloroform, methyl chloride, perchloroethylene, etc.
RCRA Code: F002
Meth Code: R01 - Recycler
Quantity Tons: 0.2107
Waste Quantity: 0.25
Quantity Unit: Y
Additional Code 1: Not reported
Additional Code 2: Not reported
Additional Code 3: Not reported
Additional Code 4: Not reported
Additional Code 5: Not reported

Shipment Date: 19960222
Creation Date: 10/16/1996 0:00:00
Receipt Date: 19960223
Manifest ID: 95926745
Trans EPA ID: CAD981414386
Trans Name: Not reported
Trans 2 EPA ID: Not reported
Trans 2 Name: Not reported
TSDf EPA ID: CAD981397417
Trans Name: Not reported
TSDf Alt EPA ID: Not reported
TSDf Alt Name: Not reported
Waste Code Description: 211 - Halogenated solvents (chloroform, methyl chloride, perchloroethylene, etc.
RCRA Code: F002
Meth Code: R01 - Recycler
Quantity Tons: 0.0375
Waste Quantity: 9
Quantity Unit: G
Additional Code 1: Not reported
Additional Code 2: Not reported
Additional Code 3: Not reported
Additional Code 4: Not reported
Additional Code 5: Not reported

HWTS:
Name: NEWBURY CLEANERS
Address: 2092-F NEWBURY RD
Address 2: Not reported
City,State,Zip: NEWBURY PARK, CA 913200000
EPA ID: CAD981995004
Inactive Date: 06/30/1998
Create Date: 07/03/1987

Map ID
 Direction
 Distance
 Elevation

MAP FINDINGS

Site

Database(s)

EDR ID Number
 EPA ID Number

NEWBURY CLEANERS (Continued)

1000165336

Last Act Date: 08/10/2004
 Mailing Name: Not reported
 Mailing Address: 2092 NEWBURY RD STE F
 Mailing Address 2: Not reported
 Mailing City,State,Zip: NEWBURY PARK, CA 913203366
 Owner Name: --
 Owner Address: --
 Owner Address 2: Not reported
 Owner City,State,Zip: --, 99 --
 Contact Name: --
 Contact Address: INACT PER 98VQ FINAL NOTICE
 Contact Address 2: - BATCH 4/27
 City,State,Zip: --, 99 --

26
NNE
1/8-1/4
0.145 mi.
763 ft.

AMGEN INC.
707 PUALING DRIVE
THOUSAND OAKS, CA 91320

RCRA-LQG 1007199517
CAD981631252

Relative:
Higher
Actual:
659 ft.

RCRA-LQG:
 Date Form Received by Agency: 19940607
 Handler Name: AMGEN INC.
 Handler Address: 707 PUALING DRIVE
 Handler City,State,Zip: THOUSAND OAKS, CA 91320-1789
 EPA ID: CAD981631252
 Contact Name: TED W QUIROZ
 Contact Address: Not reported
 Contact City,State,Zip: Not reported
 Contact Telephone: 805-447-3134
 Contact Fax: Not reported
 Contact Email: Not reported
 Contact Title: Not reported
 EPA Region: 09
 Land Type: Not reported
 Federal Waste Generator Description: Not reported
 Non-Notifier: Not reported
 Biennial Report Cycle: 1993
 Accessibility: Not reported
 Active Site Indicator: Not reported
 State District Owner: Not reported
 State District: Not reported
 Mailing Address: 1840 DEHAVILLAND DR.
 Mailing City,State,Zip: THOUSAND OAKS, CA 91320-1789
 Owner Name: Not reported
 Owner Type: Not reported
 Operator Name: Not reported
 Operator Type: Not reported
 Short-Term Generator Activity: Not reported
 Importer Activity: Not reported
 Mixed Waste Generator: Not reported
 Transporter Activity: Not reported
 Transfer Facility Activity: Not reported
 Recycler Activity with Storage: Not reported
 Small Quantity On-Site Burner Exemption: Not reported
 Smelting Melting and Refining Furnace Exemption: Not reported
 Underground Injection Control: Not reported
 Off-Site Waste Receipt: Not reported

Map ID
 Direction
 Distance
 Elevation

MAP FINDINGS

Site

Database(s)

EDR ID Number
 EPA ID Number

AMGEN INC. (Continued)

1007199517

Universal Waste Indicator:	No
Universal Waste Destination Facility:	No
Federal Universal Waste:	No
Active Site Fed-Reg Treatment Storage and Disposal Facility:	Not reported
Active Site Converter Treatment storage and Disposal Facility:	Not reported
Active Site State-Reg Treatment Storage and Disposal Facility:	Not reported
Active Site State-Reg Handler:	---
Federal Facility Indicator:	Not reported
Hazardous Secondary Material Indicator:	N
Sub-Part K Indicator:	Not reported
Commercial TSD Indicator:	No
Treatment Storage and Disposal Type:	Not reported
2018 GPRA Permit Baseline:	Not on the Baseline
2018 GPRA Renewals Baseline:	Not on the Baseline
Permit Renewals Workload Universe:	Not reported
Permit Workload Universe:	Not reported
Permit Progress Universe:	Not reported
Post-Closure Workload Universe:	Not reported
Closure Workload Universe:	Not reported
202 GPRA Corrective Action Baseline:	No
Corrective Action Workload Universe:	No
Subject to Corrective Action Universe:	No
Non-TSDFs Where RCRA CA has Been Imposed Universe:	No
TSDFs Potentially Subject to CA Under 3004 (u)/(v) Universe:	No
TSDFs Only Subject to CA under Discretionary Auth Universe:	No
Corrective Action Priority Ranking:	No NCAPS ranking
Environmental Control Indicator:	No
Institutional Control Indicator:	No
Human Exposure Controls Indicator:	N/A
Groundwater Controls Indicator:	N/A
Operating TSDF Universe:	Not reported
Full Enforcement Universe:	Not reported
Significant Non-Complier Universe:	No
Unaddressed Significant Non-Complier Universe:	No
Addressed Significant Non-Complier Universe:	No
Significant Non-Complier With a Compliance Schedule Universe:	No
Financial Assurance Required:	Not reported
Handler Date of Last Change:	20140916
Recognized Trader-Importer:	Not reported
Recognized Trader-Exporter:	Not reported
Importer of Spent Lead Acid Batteries:	Not reported
Exporter of Spent Lead Acid Batteries:	Not reported
Recycler Activity Without Storage:	Not reported
Manifest Broker:	Not reported
Sub-Part P Indicator:	No

Historic Generators:

Receive Date:	19940607
Handler Name:	AMGEN INC.
Federal Waste Generator Description:	Large Quantity Generator
State District Owner:	Not reported
Large Quantity Handler of Universal Waste:	No
Recognized Trader Importer:	No
Recognized Trader Exporter:	No
Spent Lead Acid Battery Importer:	No
Spent Lead Acid Battery Exporter:	No

Map ID
 Direction
 Distance
 Elevation

MAP FINDINGS

Site

Database(s)

EDR ID Number
 EPA ID Number

AMGEN INC. (Continued)

1007199517

Current Record: Yes
 Non Storage Recycler Activity: Not reported
 Electronic Manifest Broker: Not reported

List of NAICS Codes and Descriptions:

NAICS Code: 325414
 NAICS Description: BIOLOGICAL PRODUCT (EXCEPT DIAGNOSTIC) MANUFACTURING

Facility Has Received Notices of Violations:

Violations: No Violations Found

Evaluation Action Summary:

Evaluations: No Evaluations Found

**E27
 WNW
 1/8-1/4
 0.149 mi.
 787 ft.**

**GALLIUM ARSENIDE PILOT
 2427 WEST HILLCREST DRIVE
 NEWBURY PARK, CA 91320**

Site 1 of 14 in cluster E

**CA HIST UST S105937302
 CA EMI N/A
 CA NPDES
 CA CIWQS
 CA CERS**

**Relative:
 Higher
 Actual:
 651 ft.**

HIST UST:
 Name: GALLIUM ARSENIDE PILOT
 Address: 2427 WEST HILLCREST DRIVE
 City,State,Zip: NEWBURY PARK, CA 91320
 File Number: 0002CD5F
 URL: <http://geotracker.waterboards.ca.gov/ustpdfs/pdf/0002CD5F.pdf>
 Region: Not reported
 Facility ID: Not reported
 Facility Type: Not reported
 Other Type: Not reported
 Contact Name: Not reported
 Telephone: Not reported
 Owner Name: Not reported
 Owner Address: Not reported
 Owner City,St,Zip: Not reported
 Total Tanks: Not reported

Tank Num: Not reported
 Container Num: Not reported
 Year Installed: Not reported
 Tank Capacity: Not reported
 Tank Used for: Not reported
 Type of Fuel: Not reported
 Container Construction Thickness: Not reported
 Leak Detection: Not reported

Click here for Geo Tracker PDF:

EMI:

Name: ROCKWELL INTERNATIONAL - MTC
 Address: 2427 WEST HILLCREST DR
 City,State,Zip: NEWBURY PARK, CA 91320
 Year: 1990
 County Code: 56
 Air Basin: SCC

Map ID
Direction
Distance
Elevation

MAP FINDINGS

Site

Database(s)

EDR ID Number
EPA ID Number

GALLIUM ARSENIDE PILOT (Continued)

S105937302

Facility ID: 1291
Air District Name: VEN
SIC Code: 3674
Air District Name: VENTURA COUNTY APCD
Community Health Air Pollution Info System: Not reported
Consolidated Emission Reporting Rule: Not reported
Total Organic Hydrocarbon Gases Tons/Yr: 10
Reactive Organic Gases Tons/Yr: 10
Carbon Monoxide Emissions Tons/Yr: 0
NOX - Oxides of Nitrogen Tons/Yr: 0
SOX - Oxides of Sulphur Tons/Yr: 0
Particulate Matter Tons/Yr: 1
Part. Matter 10 Micrometers and Smlr Tons/Yr:0

Name: ROCKWELL INTERNATIONAL - MTC
Address: 2427 WEST HILLCREST DR
City,State,Zip: NEWBURY PARK, CA 91320
Year: 1995
County Code: 56
Air Basin: SCC
Facility ID: 1291
Air District Name: VEN
SIC Code: 3674
Air District Name: VENTURA COUNTY APCD
Community Health Air Pollution Info System: Not reported
Consolidated Emission Reporting Rule: Not reported
Total Organic Hydrocarbon Gases Tons/Yr: 10
Reactive Organic Gases Tons/Yr: 10
Carbon Monoxide Emissions Tons/Yr: 0
NOX - Oxides of Nitrogen Tons/Yr: 0
SOX - Oxides of Sulphur Tons/Yr: 0
Particulate Matter Tons/Yr: 1
Part. Matter 10 Micrometers and Smlr Tons/Yr:0

Name: ROCKWELL INTERNATIONAL - MTC
Address: 2427 WEST HILLCREST DR
City,State,Zip: NEWBURY PARK, CA 91320
Year: 1996
County Code: 56
Air Basin: SCC
Facility ID: 1291
Air District Name: VEN
SIC Code: 3674
Air District Name: VENTURA COUNTY APCD
Community Health Air Pollution Info System: Not reported
Consolidated Emission Reporting Rule: Not reported
Total Organic Hydrocarbon Gases Tons/Yr: 10
Reactive Organic Gases Tons/Yr: 10
Carbon Monoxide Emissions Tons/Yr: 0
NOX - Oxides of Nitrogen Tons/Yr: 0
SOX - Oxides of Sulphur Tons/Yr: 0
Particulate Matter Tons/Yr: 1
Part. Matter 10 Micrometers and Smlr Tons/Yr:0

Name: CONEXANT
Address: 2427 WEST HILLCREST DR
City,State,Zip: NEWBURY PARK, CA 91320

Map ID
Direction
Distance
Elevation

MAP FINDINGS

Site

Database(s)

EDR ID Number
EPA ID Number

GALLIUM ARSENIDE PILOT (Continued)

S105937302

Year: 1997
County Code: 56
Air Basin: SCC
Facility ID: 1291
Air District Name: VEN
SIC Code: 3674
Air District Name: VENTURA COUNTY APCD
Community Health Air Pollution Info System: Not reported
Consolidated Emission Reporting Rule: Not reported
Total Organic Hydrocarbon Gases Tons/Yr: 10
Reactive Organic Gases Tons/Yr: 10
Carbon Monoxide Emissions Tons/Yr: 0
NOX - Oxides of Nitrogen Tons/Yr: 0
SOX - Oxides of Sulphur Tons/Yr: 0
Particulate Matter Tons/Yr: 1
Part. Matter 10 Micrometers and Smlr Tons/Yr:0

Name: ROCKWELL INTERNATIONAL - MTC
Address: 2427 WEST HILLCREST DR
City,State,Zip: NEWBURY PARK, CA 91320
Year: 1998
County Code: 56
Air Basin: SCC
Facility ID: 1291
Air District Name: VEN
SIC Code: 3674
Air District Name: VENTURA COUNTY APCD
Community Health Air Pollution Info System: Not reported
Consolidated Emission Reporting Rule: Not reported
Total Organic Hydrocarbon Gases Tons/Yr: 10
Reactive Organic Gases Tons/Yr: 10
Carbon Monoxide Emissions Tons/Yr: 0
NOX - Oxides of Nitrogen Tons/Yr: 0
SOX - Oxides of Sulphur Tons/Yr: 0
Particulate Matter Tons/Yr: 1
Part. Matter 10 Micrometers and Smlr Tons/Yr:0

Name: CONEXANT SYSTEMS INC.
Address: 2427 WEST HILLCREST DR
City,State,Zip: NEWBURY PARK, CA 91320
Year: 1999
County Code: 56
Air Basin: SCC
Facility ID: 1291
Air District Name: VEN
SIC Code: 3674
Air District Name: VENTURA COUNTY APCD
Community Health Air Pollution Info System: Not reported
Consolidated Emission Reporting Rule: Not reported
Total Organic Hydrocarbon Gases Tons/Yr: 2
Reactive Organic Gases Tons/Yr: 1
Carbon Monoxide Emissions Tons/Yr: 1
NOX - Oxides of Nitrogen Tons/Yr: 1
SOX - Oxides of Sulphur Tons/Yr: 0
Particulate Matter Tons/Yr: 0
Part. Matter 10 Micrometers and Smlr Tons/Yr:0

Map ID
Direction
Distance
Elevation

MAP FINDINGS

Site

Database(s)

EDR ID Number
EPA ID Number

GALLIUM ARSENIDE PILOT (Continued)

S105937302

Name: CONEXANT SYSTEMS INC.
Address: 2427 WEST HILLCREST DR
City,State,Zip: NEWBURY PARK, CA 91320
Year: 2000
County Code: 56
Air Basin: SCC
Facility ID: 1291
Air District Name: VEN
SIC Code: 3674
Air District Name: VENTURA COUNTY APCD
Community Health Air Pollution Info System: Not reported
Consolidated Emission Reporting Rule: Not reported
Total Organic Hydrocarbon Gases Tons/Yr: 2
Reactive Organic Gases Tons/Yr: 1
Carbon Monoxide Emissions Tons/Yr: 1
NOX - Oxides of Nitrogen Tons/Yr: 1
SOX - Oxides of Sulphur Tons/Yr: 0
Particulate Matter Tons/Yr: 0
Part. Matter 10 Micrometers and Smlr Tons/Yr:0

Name: CONEXANT SYSTEMS INC.
Address: 2427 WEST HILLCREST DR
City,State,Zip: NEWBURY PARK, CA 91320
Year: 2001
County Code: 56
Air Basin: SCC
Facility ID: 1291
Air District Name: VEN
SIC Code: 3674
Air District Name: VENTURA COUNTY APCD
Community Health Air Pollution Info System: Not reported
Consolidated Emission Reporting Rule: Not reported
Total Organic Hydrocarbon Gases Tons/Yr: 2
Reactive Organic Gases Tons/Yr: 1
Carbon Monoxide Emissions Tons/Yr: 1
NOX - Oxides of Nitrogen Tons/Yr: 0
SOX - Oxides of Sulphur Tons/Yr: 0
Particulate Matter Tons/Yr: 0
Part. Matter 10 Micrometers and Smlr Tons/Yr:0

Name: SKYWORKS SOLUTIONS, INC.
Address: 2427 WEST HILLCREST DR
City,State,Zip: NEWBURY PARK, CA 91320
Year: 2002
County Code: 56
Air Basin: SCC
Facility ID: 1291
Air District Name: VEN
SIC Code: 3674
Air District Name: VENTURA COUNTY APCD
Community Health Air Pollution Info System: Not reported
Consolidated Emission Reporting Rule: Not reported
Total Organic Hydrocarbon Gases Tons/Yr: 3
Reactive Organic Gases Tons/Yr: 3
Carbon Monoxide Emissions Tons/Yr: 2
NOX - Oxides of Nitrogen Tons/Yr: 1
SOX - Oxides of Sulphur Tons/Yr: 0

Map ID
Direction
Distance
Elevation

MAP FINDINGS

Site

Database(s)

EDR ID Number
EPA ID Number

GALLIUM ARSENIDE PILOT (Continued)

S105937302

Particulate Matter Tons/Yr: 0
Part. Matter 10 Micrometers and Smlr Tons/Yr:0

Name: SKYWORKS SOLUTIONS, INC.
Address: 2427 WEST HILLCREST DR
City,State,Zip: NEWBURY PARK, CA 91320
Year: 2003
County Code: 56
Air Basin: SCC
Facility ID: 1291
Air District Name: VEN
SIC Code: 3674
Air District Name: VENTURA COUNTY APCD
Community Health Air Pollution Info System: Not reported
Consolidated Emission Reporting Rule: Not reported
Total Organic Hydrocarbon Gases Tons/Yr: 3
Reactive Organic Gases Tons/Yr: 3
Carbon Monoxide Emissions Tons/Yr: 2
NOX - Oxides of Nitrogen Tons/Yr: 1
SOX - Oxides of Sulphur Tons/Yr: 0
Particulate Matter Tons/Yr: 0
Part. Matter 10 Micrometers and Smlr Tons/Yr:0

Name: SKYWORKS SOLUTIONS, INC.
Address: 2427 WEST HILLCREST DR
City,State,Zip: NEWBURY PARK, CA 91320
Year: 2004
County Code: 56
Air Basin: SCC
Facility ID: 1291
Air District Name: VEN
SIC Code: 3674
Air District Name: VENTURA COUNTY APCD
Community Health Air Pollution Info System: N
Consolidated Emission Reporting Rule: Not reported
Total Organic Hydrocarbon Gases Tons/Yr: 3.22
Reactive Organic Gases Tons/Yr: 2.55
Carbon Monoxide Emissions Tons/Yr: 2.44
NOX - Oxides of Nitrogen Tons/Yr: 1.09
SOX - Oxides of Sulphur Tons/Yr: 0.02
Particulate Matter Tons/Yr: 0.22
Part. Matter 10 Micrometers and Smlr Tons/Yr:0.22

Name: SKYWORKS SOLUTIONS, INC.
Address: 2427 WEST HILLCREST DR
City,State,Zip: NEWBURY PARK, CA 91320
Year: 2005
County Code: 56
Air Basin: SCC
Facility ID: 1291
Air District Name: VEN
SIC Code: 3674
Air District Name: VENTURA COUNTY APCD
Community Health Air Pollution Info System: N
Consolidated Emission Reporting Rule: Not reported
Total Organic Hydrocarbon Gases Tons/Yr: 3.22
Reactive Organic Gases Tons/Yr: 2.543554

Map ID
Direction
Distance
Elevation

MAP FINDINGS

Site

Database(s)

EDR ID Number
EPA ID Number

GALLIUM ARSENIDE PILOT (Continued)

S105937302

Carbon Monoxide Emissions Tons/Yr: 2.44
NOX - Oxides of Nitrogen Tons/Yr: 1.09
SOX - Oxides of Sulphur Tons/Yr: .02
Particulate Matter Tons/Yr: .22
Part. Matter 10 Micrometers and Smlr Tons/Yr: .22

Name: SKYWORKS SOLUTIONS, INC.
Address: 2427 WEST HILLCREST DR
City,State,Zip: NEWBURY PARK, CA 91320
Year: 2006
County Code: 56
Air Basin: SCC
Facility ID: 1291
Air District Name: VEN
SIC Code: 3674
Air District Name: VENTURA COUNTY APCD
Community Health Air Pollution Info System: N
Consolidated Emission Reporting Rule: Not reported
Total Organic Hydrocarbon Gases Tons/Yr: 3.22
Reactive Organic Gases Tons/Yr: 2.543554
Carbon Monoxide Emissions Tons/Yr: 2.44
NOX - Oxides of Nitrogen Tons/Yr: 1.09
SOX - Oxides of Sulphur Tons/Yr: .02
Particulate Matter Tons/Yr: .22
Part. Matter 10 Micrometers and Smlr Tons/Yr: .22

Name: SKYWORKS SOLUTIONS, INC.
Address: 2427 WEST HILLCREST DR
City,State,Zip: NEWBURY PARK, CA 93203
Year: 2007
County Code: 56
Air Basin: SCC
Facility ID: 1291
Air District Name: VEN
SIC Code: 3674
Air District Name: VENTURA COUNTY APCD
Community Health Air Pollution Info System: N
Consolidated Emission Reporting Rule: Not reported
Total Organic Hydrocarbon Gases Tons/Yr: 3.22
Reactive Organic Gases Tons/Yr: 2.543554
Carbon Monoxide Emissions Tons/Yr: 2.44
NOX - Oxides of Nitrogen Tons/Yr: 1.09
SOX - Oxides of Sulphur Tons/Yr: .02
Particulate Matter Tons/Yr: .22
Part. Matter 10 Micrometers and Smlr Tons/Yr: .22

Name: SKYWORKS SOLUTIONS, INC.
Address: 2427 WEST HILLCREST DR
City,State,Zip: NEWBURY PARK, CA 91320
Year: 2008
County Code: 56
Air Basin: SCC
Facility ID: 1291
Air District Name: VEN
SIC Code: 3674
Air District Name: VENTURA COUNTY APCD
Community Health Air Pollution Info System: N

Map ID
Direction
Distance
Elevation

MAP FINDINGS

Site

Database(s)

EDR ID Number
EPA ID Number

GALLIUM ARSENIDE PILOT (Continued)

S105937302

Consolidated Emission Reporting Rule: Not reported
Total Organic Hydrocarbon Gases Tons/Yr: 3.22
Reactive Organic Gases Tons/Yr: 2.543554
Carbon Monoxide Emissions Tons/Yr: 2.44
NOX - Oxides of Nitrogen Tons/Yr: 1.09
SOX - Oxides of Sulphur Tons/Yr: .02
Particulate Matter Tons/Yr: .22
Part. Matter 10 Micrometers and Smlr Tons/Yr:.22

Name: SKYWORKS SOLUTIONS, INC.
Address: 2427 WEST HILLCREST DR
City,State,Zip: NEWBURY PARK, CA 91320
Year: 2009
County Code: 56
Air Basin: SCC
Facility ID: 1291
Air District Name: VEN
SIC Code: 3674
Air District Name: VENTURA COUNTY APCD
Community Health Air Pollution Info System: N
Consolidated Emission Reporting Rule: Not reported
Total Organic Hydrocarbon Gases Tons/Yr: 3.2200000000000002
Reactive Organic Gases Tons/Yr: 2.5435539999999999
Carbon Monoxide Emissions Tons/Yr: 2.4399999999999999
NOX - Oxides of Nitrogen Tons/Yr: 1.0900000000000001
SOX - Oxides of Sulphur Tons/Yr: 0.02
Particulate Matter Tons/Yr: 0.22
Part. Matter 10 Micrometers and Smlr Tons/Yr:0.22

Name: SKYWORKS SOLUTIONS, INC.
Address: 2427 WEST HILLCREST DR
City,State,Zip: NEWBURY PARK, CA 91320
Year: 2010
County Code: 56
Air Basin: SCC
Facility ID: 1291
Air District Name: VEN
SIC Code: 3674
Air District Name: VENTURA COUNTY APCD
Community Health Air Pollution Info System: N
Consolidated Emission Reporting Rule: Not reported
Total Organic Hydrocarbon Gases Tons/Yr: 3.2200000000000002
Reactive Organic Gases Tons/Yr: 2.5435539999999999
Carbon Monoxide Emissions Tons/Yr: 2.4399999999999999
NOX - Oxides of Nitrogen Tons/Yr: 1.0900000000000001
SOX - Oxides of Sulphur Tons/Yr: 0.02
Particulate Matter Tons/Yr: 0.22
Part. Matter 10 Micrometers and Smlr Tons/Yr:0.22

Name: SKYWORKS SOLUTIONS, INC.
Address: 2427 WEST HILLCREST DR
City,State,Zip: NEWBURY PARK, CA 91320
Year: 2012
County Code: 56
Air Basin: SCC
Facility ID: 1291
Air District Name: VEN

Map ID
Direction
Distance
Elevation

MAP FINDINGS

Site

Database(s)

EDR ID Number
EPA ID Number

GALLIUM ARSENIDE PILOT (Continued)

S105937302

SIC Code: 3674
Air District Name: VENTURA COUNTY APCD
Community Health Air Pollution Info System: N
Consolidated Emission Reporting Rule: Not reported
Total Organic Hydrocarbon Gases Tons/Yr: 4.87114321
Reactive Organic Gases Tons/Yr: 3.882203488
Carbon Monoxide Emissions Tons/Yr: 1.74164
NOX - Oxides of Nitrogen Tons/Yr: 1.171745
SOX - Oxides of Sulphur Tons/Yr: 0.023121
Particulate Matter Tons/Yr: 0.277614
Part. Matter 10 Micrometers and Smlr Tons/Yr:0.277414608

Name: SKYWORKS SOLUTIONS, INC.
Address: 2427 WEST HILLCREST DR
City,State,Zip: NEWBURY PARK, CA 91320
Year: 2013
County Code: 56
Air Basin: SCC
Facility ID: 1291
Air District Name: VEN
SIC Code: 3674
Air District Name: VENTURA COUNTY APCD
Community Health Air Pollution Info System: N
Consolidated Emission Reporting Rule: Not reported
Total Organic Hydrocarbon Gases Tons/Yr: 7.63165
Reactive Organic Gases Tons/Yr: 6.1729196
Carbon Monoxide Emissions Tons/Yr: 3.79311
NOX - Oxides of Nitrogen Tons/Yr: 1.3072
SOX - Oxides of Sulphur Tons/Yr: 0.02429
Particulate Matter Tons/Yr: 0.284559
Part. Matter 10 Micrometers and Smlr Tons/Yr:0.284247984

Name: SKYWORKS SOLUTIONS, INC.
Address: 2427 WEST HILLCREST DR
City,State,Zip: NEWBURY PARK, CA 91320
Year: 2014
County Code: 56
Air Basin: SCC
Facility ID: 1291
Air District Name: VEN
SIC Code: 3674
Air District Name: VENTURA COUNTY APCD
Community Health Air Pollution Info System: N
Consolidated Emission Reporting Rule: Not reported
Total Organic Hydrocarbon Gases Tons/Yr: 5.55196
Reactive Organic Gases Tons/Yr: 4.44361356
Carbon Monoxide Emissions Tons/Yr: 3.67989
NOX - Oxides of Nitrogen Tons/Yr: 1.18568
SOX - Oxides of Sulphur Tons/Yr: 0.02274
Particulate Matter Tons/Yr: 0.26977
Part. Matter 10 Micrometers and Smlr Tons/Yr:0.26965792

Name: SKYWORKS SOLUTIONS, INC.
Address: 2427 WEST HILLCREST DR
City,State,Zip: NEWBURY PARK, CA 91320
Year: 2015
County Code: 56

Map ID
Direction
Distance
Elevation

MAP FINDINGS

Site

Database(s)

EDR ID Number
EPA ID Number

GALLIUM ARSENIDE PILOT (Continued)

S105937302

Air Basin:	SCC
Facility ID:	1291
Air District Name:	VEN
SIC Code:	3674
Air District Name:	VENTURA COUNTY APCD
Community Health Air Pollution Info System:	N
Consolidated Emission Reporting Rule:	Not reported
Total Organic Hydrocarbon Gases Tons/Yr:	5.92751
Reactive Organic Gases Tons/Yr:	4.75329
Carbon Monoxide Emissions Tons/Yr:	2.4078
NOX - Oxides of Nitrogen Tons/Yr:	1.4545
SOX - Oxides of Sulphur Tons/Yr:	0.02344
Particulate Matter Tons/Yr:	0.2754
Part. Matter 10 Micrometers and Smlr Tons/Yr:	0.2752872
Name:	SKYWORKS SOLUTIONS, INC.
Address:	2427 WEST HILLCREST DR
City,State,Zip:	NEWBURY PARK, CA 91320
Year:	2016
County Code:	56
Air Basin:	SCC
Facility ID:	1291
Air District Name:	VEN
SIC Code:	3674
Air District Name:	VENTURA COUNTY APCD
Community Health Air Pollution Info System:	N
Consolidated Emission Reporting Rule:	Not reported
Total Organic Hydrocarbon Gases Tons/Yr:	7.7065
Reactive Organic Gases Tons/Yr:	6.2083
Carbon Monoxide Emissions Tons/Yr:	2.8846
NOX - Oxides of Nitrogen Tons/Yr:	1.6572
SOX - Oxides of Sulphur Tons/Yr:	0.02964
Particulate Matter Tons/Yr:	0.3332
Part. Matter 10 Micrometers and Smlr Tons/Yr:	0.3330368
Name:	SKYWORKS SOLUTIONS, INC.
Address:	2427 WEST HILLCREST DR
City,State,Zip:	NEWBURY PARK, CA 91320
Year:	2017
County Code:	56
Air Basin:	SCC
Facility ID:	1291
Air District Name:	VEN
SIC Code:	3674
Air District Name:	VENTURA COUNTY APCD
Community Health Air Pollution Info System:	Not reported
Consolidated Emission Reporting Rule:	Not reported
Total Organic Hydrocarbon Gases Tons/Yr:	10.31542
Reactive Organic Gases Tons/Yr:	8.3426340235
Carbon Monoxide Emissions Tons/Yr:	3.354577336
NOX - Oxides of Nitrogen Tons/Yr:	1.862896321
SOX - Oxides of Sulphur Tons/Yr:	0.02956275
Particulate Matter Tons/Yr:	0.3604899935
Part. Matter 10 Micrometers and Smlr Tons/Yr:	0.36046979754
Name:	SKYWORKS SOLUTIONS, INC.
Address:	2427 WEST HILLCREST DR

Map ID
Direction
Distance
Elevation

MAP FINDINGS

Site

Database(s)

EDR ID Number
EPA ID Number

GALLIUM ARSENIDE PILOT (Continued)

S105937302

City,State,Zip: NEWBURY PARK, CA 91320
Year: 2018
County Code: 56
Air Basin: SCC
Facility ID: 1291
Air District Name: VEN
SIC Code: 3674
Air District Name: VENTURA COUNTY APCD
Community Health Air Pollution Info System: Not reported
Consolidated Emission Reporting Rule: Not reported
Total Organic Hydrocarbon Gases Tons/Yr: 11.116190708
Reactive Organic Gases Tons/Yr: 9.0811781455
Carbon Monoxide Emissions Tons/Yr: 2.732331349
NOX - Oxides of Nitrogen Tons/Yr: 1.619910203
SOX - Oxides of Sulphur Tons/Yr: 0.0244646663
Particulate Matter Tons/Yr: 0.2932647455
Part. Matter 10 Micrometers and Smlr Tons/Yr:0.29323955303

Name: SKYWORKS SOLUTIONS, INC.
Address: 2427 WEST HILLCREST DR
City,State,Zip: NEWBURY PARK, CA 91320
Year: 2019
County Code: 56
Air Basin: SCC
Facility ID: 1291
Air District Name: VEN
SIC Code: 3674
Air District Name: VENTURA COUNTY APCD
Community Health Air Pollution Info System: Not reported
Consolidated Emission Reporting Rule: Not reported
Total Organic Hydrocarbon Gases Tons/Yr: 16.945285493
Reactive Organic Gases Tons/Yr: 13.913353825
Carbon Monoxide Emissions Tons/Yr: 5.355845717
NOX - Oxides of Nitrogen Tons/Yr: 1.741963342
SOX - Oxides of Sulphur Tons/Yr: 0.0259158441
Particulate Matter Tons/Yr: 0.3109445335
Part. Matter 10 Micrometers and Smlr Tons/Yr:0.3109176863

NPDES:

Name: SKYWORKS SOLUTION INC
Address: 2427 WEST HILLCREST DR
City,State,Zip: NEWBURY PARK, CA 91320
Facility Status: Active
NPDES Number: CAS000001
Region: 4
Agency Number: 0
Regulatory Measure ID: 192787
Place ID: Not reported
Order Number: 97-03-DWQ
WDID: 4 56I017281
Regulatory Measure Type: Enrollee
Program Type: Industrial
Adoption Date Of Regulatory Measure: Not reported
Effective Date Of Regulatory Measure: 06/03/2002
Termination Date Of Regulatory Measure: Not reported
Expiration Date Of Regulatory Measure: Not reported
Discharge Address: 2427 West Hillcrest Dr

Map ID
Direction
Distance
Elevation

MAP FINDINGS

Site

Database(s)

EDR ID Number
EPA ID Number

GALLIUM ARSENIDE PILOT (Continued)

S105937302

Discharge Name: Skyworks Solution Inc
Discharge City: Newbury Park
Discharge State: California
Discharge Zip: 91320
Status: Not reported
Status Date: Not reported
Operator Name: Not reported
Operator Address: Not reported
Operator City: Not reported
Operator State: Not reported
Operator Zip: Not reported

NPDES as of 03/2018:
NPDES Number: Not reported
Status: Not reported
Agency Number: Not reported
Region: 4
Regulatory Measure ID: 192787
Order Number: Not reported
Regulatory Measure Type: Industrial
Place ID: Not reported
WDID: 4 561017281
Program Type: Not reported
Adoption Date Of Regulatory Measure: Not reported
Effective Date Of Regulatory Measure: Not reported
Expiration Date Of Regulatory Measure: Not reported
Termination Date Of Regulatory Measure: Not reported
Discharge Name: Not reported
Discharge Address: Not reported
Discharge City: Not reported
Discharge State: Not reported
Discharge Zip: Not reported
Received Date: 05/09/2008
Processed Date: 06/03/2002
Status: Active
Status Date: 06/03/2002
Place Size: 12
Place Size Unit: Acres
Contact: Luke Chen
Contact Title: Not reported
Contact Phone: 805-480-4153
Contact Phone Ext: Not reported
Contact Email: luke.chen@skyworksinc.com
Operator Name: Skyworks Solution Inc
Operator Address: 2427 West Hillcrest Dr
Operator City: Newbury Park
Operator State: California
Operator Zip: 91320
Operator Contact: Luke Chen
Operator Contact Title: Not reported
Operator Contact Phone: 805-480-4153
Operator Contact Phone Ext: Not reported
Operator Contact Email: luke.chen@skyworksinc.com
Operator Type: Private Business
Developer: Not reported
Developer Address: Not reported
Developer City: Not reported
Developer State: California

Map ID
Direction
Distance
Elevation

MAP FINDINGS

Site

Database(s)

EDR ID Number
EPA ID Number

GALLIUM ARSENIDE PILOT (Continued)

S105937302

Developer Zip:	Not reported
Developer Contact:	Not reported
Developer Contact Title:	Not reported
Constype Linear Utility Ind:	Not reported
Emergency Phone:	805-480-4400
Emergency Phone Ext:	Not reported
Constype Above Ground Ind:	Not reported
Constype Below Ground Ind:	Not reported
Constype Cable Line Ind:	Not reported
Constype Comm Line Ind:	Not reported
Constype Commercial Ind:	Not reported
Constype Electrical Line Ind:	Not reported
Constype Gas Line Ind:	Not reported
Constype Industrial Ind:	Not reported
Constype Other Description:	Not reported
Constype Other Ind:	Not reported
Constype Recons Ind:	Not reported
Constype Residential Ind:	Not reported
Constype Transport Ind:	Not reported
Constype Utility Description:	Not reported
Constype Utility Ind:	Not reported
Constype Water Sewer Ind:	Not reported
Dir Discharge Uswater Ind:	N
Receiving Water Name:	City of Thousand Oaks Storm drain
Certifier:	Joanie Burns
Certifier Title:	Facility Manager
Certification Date:	25-JUN-15
Primary Sic:	3674-Semiconductors and Related Devices
Secondary Sic:	Not reported
Tertiary Sic:	Not reported
NPDES Number:	CAS000001
Status:	Active
Agency Number:	0
Region:	4
Regulatory Measure ID:	192787
Order Number:	97-03-DWQ
Regulatory Measure Type:	Enrollee
Place ID:	Not reported
WDID:	4 56I017281
Program Type:	Industrial
Adoption Date Of Regulatory Measure:	Not reported
Effective Date Of Regulatory Measure:	06/03/2002
Expiration Date Of Regulatory Measure:	Not reported
Termination Date Of Regulatory Measure:	Not reported
Discharge Name:	Skyworks Solution Inc
Discharge Address:	2427 West Hillcrest Dr
Discharge City:	Newbury Park
Discharge State:	California
Discharge Zip:	91320
Received Date:	Not reported
Processed Date:	Not reported
Status:	Not reported
Status Date:	Not reported
Place Size:	Not reported
Place Size Unit:	Not reported
Contact:	Not reported

Map ID
Direction
Distance
Elevation

MAP FINDINGS

Site

Database(s)

EDR ID Number
EPA ID Number

GALLIUM ARSENIDE PILOT (Continued)

S105937302

Contact Title: Not reported
Contact Phone: Not reported
Contact Phone Ext: Not reported
Contact Email: Not reported
Operator Name: Not reported
Operator Address: Not reported
Operator City: Not reported
Operator State: Not reported
Operator Zip: Not reported
Operator Contact: Not reported
Operator Contact Title: Not reported
Operator Contact Phone: Not reported
Operator Contact Phone Ext: Not reported
Operator Contact Email: Not reported
Operator Type: Not reported
Developer: Not reported
Developer Address: Not reported
Developer City: Not reported
Developer State: Not reported
Developer Zip: Not reported
Developer Contact: Not reported
Developer Contact Title: Not reported
Constype Linear Utility Ind: Not reported
Emergency Phone: Not reported
Emergency Phone Ext: Not reported
Constype Above Ground Ind: Not reported
Constype Below Ground Ind: Not reported
Constype Cable Line Ind: Not reported
Constype Comm Line Ind: Not reported
Constype Commercial Ind: Not reported
Constype Electrical Line Ind: Not reported
Constype Gas Line Ind: Not reported
Constype Industrial Ind: Not reported
Constype Other Description: Not reported
Constype Other Ind: Not reported
Constype Recons Ind: Not reported
Constype Residential Ind: Not reported
Constype Transport Ind: Not reported
Constype Utility Description: Not reported
Constype Utility Ind: Not reported
Constype Water Sewer Ind: Not reported
Dir Discharge Uswater Ind: Not reported
Receiving Water Name: Not reported
Certifier: Not reported
Certifier Title: Not reported
Certification Date: Not reported
Primary Sic: Not reported
Secondary Sic: Not reported
Tertiary Sic: Not reported

Name: SKYWORKS SOLUTION INC
Address: 2427 WEST HILLCREST DR
City,State,Zip: NEWBURY PARK, CA 91320
Facility Status: Not reported
NPDES Number: Not reported
Region: Not reported

Map ID
Direction
Distance
Elevation

MAP FINDINGS

Site

Database(s)

EDR ID Number
EPA ID Number

GALLIUM ARSENIDE PILOT (Continued)

S105937302

Agency Number:	Not reported
Regulatory Measure ID:	Not reported
Place ID:	Not reported
Order Number:	Not reported
WDID:	4 56I017281
Regulatory Measure Type:	Industrial
Program Type:	Not reported
Adoption Date Of Regulatory Measure:	Not reported
Effective Date Of Regulatory Measure:	Not reported
Termination Date Of Regulatory Measure:	Not reported
Expiration Date Of Regulatory Measure:	Not reported
Discharge Address:	Not reported
Discharge Name:	Not reported
Discharge City:	Not reported
Discharge State:	Not reported
Discharge Zip:	Not reported
Status:	Active
Status Date:	06/03/2002
Operator Name:	Skyworks Solution Inc
Operator Address:	2427 West Hillcrest Dr
Operator City:	Newbury Park
Operator State:	California
Operator Zip:	91320
NPDES as of 03/2018:	
NPDES Number:	Not reported
Status:	Not reported
Agency Number:	Not reported
Region:	4
Regulatory Measure ID:	192787
Order Number:	Not reported
Regulatory Measure Type:	Industrial
Place ID:	Not reported
WDID:	4 56I017281
Program Type:	Not reported
Adoption Date Of Regulatory Measure:	Not reported
Effective Date Of Regulatory Measure:	Not reported
Expiration Date Of Regulatory Measure:	Not reported
Termination Date Of Regulatory Measure:	Not reported
Discharge Name:	Not reported
Discharge Address:	Not reported
Discharge City:	Not reported
Discharge State:	Not reported
Discharge Zip:	Not reported
Received Date:	05/09/2008
Processed Date:	06/03/2002
Status:	Active
Status Date:	06/03/2002
Place Size:	12
Place Size Unit:	Acres
Contact:	Luke Chen
Contact Title:	Not reported
Contact Phone:	805-480-4153
Contact Phone Ext:	Not reported
Contact Email:	luke.chen@skyworksinc.com
Operator Name:	Skyworks Solution Inc
Operator Address:	2427 West Hillcrest Dr
Operator City:	Newbury Park

Map ID
Direction
Distance
Elevation

MAP FINDINGS

Site

Database(s)

EDR ID Number
EPA ID Number

GALLIUM ARSENIDE PILOT (Continued)

S105937302

Operator State: California
Operator Zip: 91320
Operator Contact: Luke Chen
Operator Contact Title: Not reported
Operator Contact Phone: 805-480-4153
Operator Contact Phone Ext: Not reported
Operator Contact Email: luke.chen@skyworksinc.com
Operator Type: Private Business
Developer: Not reported
Developer Address: Not reported
Developer City: Not reported
Developer State: California
Developer Zip: Not reported
Developer Contact: Not reported
Developer Contact Title: Not reported
Constype Linear Utility Ind: Not reported
Emergency Phone: 805-480-4400
Emergency Phone Ext: Not reported
Constype Above Ground Ind: Not reported
Constype Below Ground Ind: Not reported
Constype Cable Line Ind: Not reported
Constype Comm Line Ind: Not reported
Constype Commercial Ind: Not reported
Constype Electrical Line Ind: Not reported
Constype Gas Line Ind: Not reported
Constype Industrial Ind: Not reported
Constype Other Description: Not reported
Constype Other Ind: Not reported
Constype Recons Ind: Not reported
Constype Residential Ind: Not reported
Constype Transport Ind: Not reported
Constype Utility Description: Not reported
Constype Utility Ind: Not reported
Constype Water Sewer Ind: Not reported
Dir Discharge Uswater Ind: N
Receiving Water Name: City of Thousand Oaks Storm drain
Certifier: Joanie Burns
Certifier Title: Facility Manager
Certification Date: 25-JUN-15
Primary Sic: 3674-Semiconductors and Related Devices
Secondary Sic: Not reported
Tertiary Sic: Not reported

NPDES Number: CAS000001
Status: Active
Agency Number: 0
Region: 4
Regulatory Measure ID: 192787
Order Number: 97-03-DWQ
Regulatory Measure Type: Enrollee
Place ID: Not reported
WDID: 4 56I017281
Program Type: Industrial
Adoption Date Of Regulatory Measure: Not reported
Effective Date Of Regulatory Measure: 06/03/2002
Expiration Date Of Regulatory Measure: Not reported
Termination Date Of Regulatory Measure: Not reported

Map ID
Direction
Distance
Elevation

MAP FINDINGS

Site

Database(s)

EDR ID Number
EPA ID Number

GALLIUM ARSENIDE PILOT (Continued)

S105937302

Discharge Name:	Skyworks Solution Inc
Discharge Address:	2427 West Hillcrest Dr
Discharge City:	Newbury Park
Discharge State:	California
Discharge Zip:	91320
Received Date:	Not reported
Processed Date:	Not reported
Status:	Not reported
Status Date:	Not reported
Place Size:	Not reported
Place Size Unit:	Not reported
Contact:	Not reported
Contact Title:	Not reported
Contact Phone:	Not reported
Contact Phone Ext:	Not reported
Contact Email:	Not reported
Operator Name:	Not reported
Operator Address:	Not reported
Operator City:	Not reported
Operator State:	Not reported
Operator Zip:	Not reported
Operator Contact:	Not reported
Operator Contact Title:	Not reported
Operator Contact Phone:	Not reported
Operator Contact Phone Ext:	Not reported
Operator Contact Email:	Not reported
Operator Type:	Not reported
Developer:	Not reported
Developer Address:	Not reported
Developer City:	Not reported
Developer State:	Not reported
Developer Zip:	Not reported
Developer Contact:	Not reported
Developer Contact Title:	Not reported
Constype Linear Utility Ind:	Not reported
Emergency Phone:	Not reported
Emergency Phone Ext:	Not reported
Constype Above Ground Ind:	Not reported
Constype Below Ground Ind:	Not reported
Constype Cable Line Ind:	Not reported
Constype Comm Line Ind:	Not reported
Constype Commercial Ind:	Not reported
Constype Electrical Line Ind:	Not reported
Constype Gas Line Ind:	Not reported
Constype Industrial Ind:	Not reported
Constype Other Description:	Not reported
Constype Other Ind:	Not reported
Constype Recons Ind:	Not reported
Constype Residential Ind:	Not reported
Constype Transport Ind:	Not reported
Constype Utility Description:	Not reported
Constype Utility Ind:	Not reported
Constype Water Sewer Ind:	Not reported
Dir Discharge Uswater Ind:	Not reported
Receiving Water Name:	Not reported
Certifier:	Not reported
Certifier Title:	Not reported

Map ID
Direction
Distance
Elevation

MAP FINDINGS

Site

Database(s)

EDR ID Number
EPA ID Number

GALLIUM ARSENIDE PILOT (Continued)

S105937302

Certification Date: Not reported
Primary Sic: Not reported
Secondary Sic: Not reported
Tertiary Sic: Not reported

CIWQS:

Name: SKYWORKS SOLUTION INC
Address: 2427 WEST HILLCREST DR
City,State,Zip: NEWBURY PARK, CA 91320
Agency: Skyworks Solution Inc
Agency Address: 2427 West Hillcrest Dr, Newbury Park, CA 91320
Place/Project Type: Industrial - Semiconductors and Related Devices
SIC/NAICS: 3674
Region: 4
Program: INDSTW
Regulatory Measure Status: Active
Regulatory Measure Type: Storm water industrial
Order Number: 2014-0057-DWQ
WDID: 4 56I017281
NPDES Number: CAS000001
Adoption Date: Not reported
Effective Date: 06/03/2002
Termination Date: Not reported
Expiration/Review Date: Not reported
Design Flow: Not reported
Major/Minor: Not reported
Complexity: Not reported
TTWQ: Not reported
Enforcement Actions within 5 years: 0
Violations within 5 years: 0
Latitude: 34.18671
Longitude: -118.92753

CERS:

Name: SKYWORKS SOLUTION INC
Address: 2427 WEST HILLCREST DR
City,State,Zip: NEWBURY PARK, CA 91320
Site ID: 542650
CERS ID: 205240
CERS Description: Industrial Facility Storm Water

Violations:

Site ID: 542650
Site Name: SKYWORKS SOLUTION INC
Violation Date: 11-26-2008
Citation: 2014-0057-DWQ - Industrial General Permit
Violation Description: SW - Deficient BMP Implementation
Violation Notes: 49 & 190 mg/L of Oil and Grease were detected at "NW Outfall" on 1/22/09 & 11/26/08, respectively. 5 SU of pH & 120 mg/L of TSS were detected at "NW Outfall" on 1/22/09 & 11/26/08, respectively.
Violation Division: Water Boards
Violation Program: INDSTW
Violation Source: SMARTS,

Evaluation:

Map ID
Direction
Distance
Elevation

MAP FINDINGS

Site

Database(s)

EDR ID Number
EPA ID Number

GALLIUM ARSENIDE PILOT (Continued)

S105937302

Eval General Type: Compliance Evaluation Inspection
Eval Date: 01-24-2020
Violations Found: No
Eval Type: Industrial Storm Water Compliance Evaluation
Eval Notes: A verbal warning was given for some SWPPP deficiencies. Mr. Shaughnessy stated that he would forward the information to Mr. Chen and have him complete the items by February 23, 2020. (See the attached for more detail and photos.) Post Inspection Notes: -On 2/28/2020, Mr. Chen agreed to look into the two outstanding items.

Eval Division: Water Boards
Eval Program: INDSTW
Eval Source: SMARTS,

Enforcement Action:
Site ID: 542650
Site Name: SKYWORKS SOLUTION INC
Site Address: 2427 WEST HILLCREST DR
Site City: NEWBURY PARK
Site Zip: 91320
Enf Action Date: 06-23-2010
Enf Action Type: Staff Enforcement Letter
Enf Action Description: Staff Enforcement Letter
Enf Action Notes: The letter, AR Review - Benchmark Exceedance, was sent to ensure that the permittee will develop and implement the BMPs to reduce or prevent pollutants in SW discharges. Letter also required permittee to submit evidence of implemented additional BMPs and SWPPP amendments if the permittee is already implementing the BMPs.

Enf Action Division: Water Boards
Enf Action Program: INDSTW
Enf Action Source: SMARTS,

Affiliation:
Affiliation Type Desc: Owner/Operator
Entity Name: Skyworks Solution Inc
Entity Title: Operator
Affiliation Address: 2427 West Hillcrest Dr
Affiliation City: Newbury Park
Affiliation State: CA
Affiliation Country: Not reported
Affiliation Zip: 91320
Affiliation Phone: ,

E28
WNW
1/8-1/4
0.149 mi.
787 ft.

GALLIUM ARSENIDE PILOT
2427 W HILLCREST DR
NEWBURY PARK, CA 91320

CA HIST UST **U001567269**
N/A

Site 2 of 14 in cluster E

Relative:
Higher
Actual:
651 ft.

HIST UST:
Name: GALLIUM ARSENIDE PILOT
Address: 2427 W HILLCREST DR
City,State,Zip: NEWBURY PARK, CA 91320
File Number: Not reported
URL: Not reported
Region: STATE
Facility ID: 0000069020

Map ID
Direction
Distance
Elevation

MAP FINDINGS

Site

Database(s)

EDR ID Number
EPA ID Number

GALLIUM ARSENIDE PILOT (Continued)

U001567269

Facility Type: Other
Other Type: MANUFACTURING
Contact Name: M. MCCOY
Telephone: 7147625020
Owner Name: ROCKWELL INTERNATIONAL
Owner Address: 600 GRANT STREET
Owner City,St,Zip: PITTSBURGH, PA 15219
Total Tanks: 0001

Tank Num: 001
Container Num: T-5
Year Installed: 1986
Tank Capacity: 00001000
Tank Used for: PRODUCT
Type of Fuel: Not reported
Container Construction Thickness: X
Leak Detection: Sensor Instrument

E29
WNW
1/8-1/4
0.149 mi.
787 ft.

CONEXANT SYSTEMS, INC.
2427 HILLCREST
NEWBURY PARK, CA

CA UST **U003933246**
N/A

Site 3 of 14 in cluster E

Relative:
Higher
Actual:
651 ft.

VENTURA CO. UST:
Name: CONEXANT SYSTEMS, INC.
Address: 2427 HILLCREST
City: NEWBURY PARK
Facility ID: D 1469
Facility Status: Inactive

E30
WNW
1/8-1/4
0.149 mi.
787 ft.

ROCKWELL - NEWBURY PARK
2427 W. HILLCREST DRIVE
NEWBURY PARK, CA 91320

CA ENVIROSTOR **S103645428**
N/A

Site 4 of 14 in cluster E

Relative:
Higher
Actual:
651 ft.

ENVIROSTOR:
Name: ROCKWELL - NEWBURY PARK
Address: 2427 W. HILLCREST DRIVE
City,State,Zip: NEWBURY PARK, CA 91320
Facility ID: 71002504
Status: Refer: Other Agency
Status Date: Not reported
Site Code: Not reported
Site Type: Tiered Permit
Site Type Detailed: Tiered Permit
Acres: Not reported
NPL: NO
Regulatory Agencies: NONE SPECIFIED
Lead Agency: NONE SPECIFIED
Program Manager: Not reported
Supervisor: Not reported
Division Branch: Cleanup Chatsworth
Assembly: 44
Senate: 27

Map ID
Direction
Distance
Elevation

MAP FINDINGS

Site

Database(s)

EDR ID Number
EPA ID Number

ROCKWELL - NEWBURY PARK (Continued)

S103645428

Special Program: Not reported
Restricted Use: NO
Site Mgmt Req: NONE SPECIFIED
Funding: Not reported
Latitude: 34.18690
Longitude: -118.9277
APN: NONE SPECIFIED
Past Use: NONE SPECIFIED
Potential COC: NONE SPECIFIED
Confirmed COC: NONE SPECIFIED
Potential Description: NONE SPECIFIED
Alias Name: CAD062525985
Alias Type: EPA Identification Number
Alias Name: 110002345604
Alias Type: EPA (FRS #)
Alias Name: 71002504
Alias Type: Envirostor ID Number

Completed Info:

Completed Area Name: Not reported
Completed Sub Area Name: Not reported
Completed Document Type: Not reported
Completed Date: Not reported
Comments: Not reported

Future Area Name: Not reported
Future Sub Area Name: Not reported
Future Document Type: Not reported
Future Due Date: Not reported
Schedule Area Name: Not reported
Schedule Sub Area Name: Not reported
Schedule Document Type: Not reported
Schedule Due Date: Not reported
Schedule Revised Date: Not reported

**E31
WNW
1/8-1/4
0.149 mi.
787 ft.**

**SKYWORKS SOLUTIONS, INC.
2427 W HILLCREST DR
NEWBURY PARK, CA 91320**

**CA UST U004343410
N/A**

Site 5 of 14 in cluster E

**Relative:
Higher
Actual:
651 ft.**

UST:
Name: SKYWORKS SOLUTIONS, INC.
Address: 2427 W HILLCREST DR
City,State,Zip: NEWBURY PARK, CA 91320
Facility ID: 056-000-000305
Permitting Agency: VENTURA COUNTY
CERSID: Not reported
Latitude: 34.1882944
Longitude: -118.9264769

Map ID
Direction
Distance
Elevation

MAP FINDINGS

EDR ID Number
EPA ID Number

Site

Database(s)

E32 SKYWORKS SOLUTIONS, INC. (NEWBURY PARK, CA)
WNW 2427 W. HILLCREST DRIVE
1/8-1/4 NEWBURY PARK, CA 91320
0.149 mi.
787 ft. Site 6 of 14 in cluster E

CA UST U004358335
N/A

Relative:
Higher
Actual:
651 ft.

UST:
Name: SKYWORKS SOLUTIONS, INC. (NEWBURY PARK, CA)
Address: 2427 W. HILLCREST DRIVE
City,State,Zip: NEWBURY PARK, CA 91320
Facility ID: Not reported
Permitting Agency: Ventura County Environmental Health
CERSID: 10116382
Latitude: 34.1871
Longitude: -118.9276

Name: SKYWORKS SOLUTIONS, INC. (NEWBURY PARK, CA)
Address: 2427 W. HILLCREST DRIVE
City,State,Zip: NEWBURY PARK, CA 91320
Facility ID: Not reported
Permitting Agency: Ventura County Environmental Health
CERSID: Not reported
Latitude: 34.1871
Longitude: -118.9277

E33 SKYWORKS SOLUTIONS, INC. (NEWBURY PARK, CA)
WNW 2427 W. HILLCREST DRIVE
1/8-1/4 NEWBURY PARK, CA 91320
0.149 mi.
787 ft. Site 7 of 14 in cluster E

CA AST A100424582
N/A

Relative:
Higher
Actual:
651 ft.

AST:
Name: SKYWORKS SOLUTIONS, INC. (NEWBURY PARK, CA)
Address: 2427 W. HILLCREST DRIVE
City/Zip: NEWBURY PARK,91320
Certified Unified Program Agencies: Not reported
Owner: SKYWORKS SOLUTIONS, INC.
Total Gallons: Not reported
CERSID: 10116382
Facility ID: FA0004842
Business Name: Skyworks Solutions, Inc.
Phone: (805) 480-4400
Fax: (805) 480-4115
Mailing Address: 2427 W. HILLCREST DRIVE
Mailing Address City: NEWBURY PARK
Mailing Address State: CA
Mailing Address Zip Code: 91320
Operator Name: CORPORATION
Operator Phone: (805) 480-4400
Owner Phone: (781) 376-3000
Owner Mail Address: 20 SYLVAN RD.
Owner State: MA
Owner Zip Code: 1801
Owner Country: United States
Property Owner Name: Not reported
Property Owner Phone: Not reported
Property Owner Mailing Address: Not reported
Property Owner City: Not reported
Property Owner Stat : Not reported
Property Owner Zip Code: Not reported

Map ID
 Direction
 Distance
 Elevation

MAP FINDINGS

Site

Database(s)

EDR ID Number
 EPA ID Number

SKYWORKS SOLUTIONS, INC. (NEWBURY PARK, CA) (Continued)

A100424582

Property Owner Country: Not reported
 EPAID: CAD062525985

**E34
 WNW
 1/8-1/4
 0.149 mi.
 787 ft.**

**ROCKWELL INTERNATIONAL
 2427 W HILLCREST DR
 NEWBURY PARK, CA 91320**

**CA CERS HAZ WASTE
 CA SWEEPS UST
 CA CERS TANKS
 CA FID UST
 CA CERS**

**1000594156
 N/A**

Site 8 of 14 in cluster E

**Relative:
 Higher
 Actual:
 651 ft.**

CERS HAZ WASTE:
 Name: SKYWORKS SOLUTIONS, INC. (NEWBURY PARK, CA)
 Address: 2427 W. HILLCREST DRIVE
 City,State,Zip: NEWBURY PARK, CA 91320
 Site ID: 68331
 CERS ID: 10116382
 CERS Description: Hazardous Chemical Management

Name: SKYWORKS SOLUTIONS, INC. (NEWBURY PARK, CA)
 Address: 2427 W. HILLCREST DRIVE
 City,State,Zip: NEWBURY PARK, CA 91320
 Site ID: 68331
 CERS ID: 10116382
 CERS Description: Hazardous Waste Generator

Name: SKYWORKS SOLUTIONS, INC. (NEWBURY PARK, CA)
 Address: 2427 W. HILLCREST DRIVE
 City,State,Zip: NEWBURY PARK, CA 91320
 Site ID: 68331
 CERS ID: 10116382
 CERS Description: Hazardous Waste Onsite Treatment

Name: SKYWORKS SOLUTIONS, INC. (NEWBURY PARK, CA)
 Address: 2427 W. HILLCREST DRIVE
 City,State,Zip: NEWBURY PARK, CA 91320
 Site ID: 68331
 CERS ID: 10116382
 CERS Description: RCRA LQ HW Generator

SWEEPS UST:

Name: ROCKWELL INTERNATIONAL
 Address: 2427 W HILLCREST DR
 City: NEWBURY PARK
 Status: Active
 Comp Number: 1411
 Number: 9
 Board Of Equalization: 44-007589
 Referral Date: 09-30-92
 Action Date: 09-30-92
 Created Date: 02-29-88
 Owner Tank Id: Not reported
 SWRCB Tank Id: 56-000-001411-000001
 Tank Status: A
 Capacity: 500
 Active Date: Not reported
 Tank Use: UNKNOWN
 STG: P
 Content: Not reported

Map ID
Direction
Distance
Elevation

MAP FINDINGS

Site

Database(s)

EDR ID Number
EPA ID Number

ROCKWELL INTERNATIONAL (Continued)

1000594156

Number Of Tanks: 3

Name: ROCKWELL INTERNATIONAL
Address: 2427 W HILLCREST DR
City: NEWBURY PARK
Status: Active
Comp Number: 1411
Number: 9
Board Of Equalization: 44-007589
Referral Date: 09-30-92
Action Date: 09-30-92
Created Date: 02-29-88
Owner Tank Id: Not reported
SWRCB Tank Id: 56-000-001411-000002
Tank Status: A
Capacity: 150
Active Date: Not reported
Tank Use: UNKNOWN
STG: W
Content: Not reported
Number Of Tanks: Not reported

Name: ROCKWELL INTERNATIONAL
Address: 2427 W HILLCREST DR
City: NEWBURY PARK
Status: Active
Comp Number: 1411
Number: 9
Board Of Equalization: 44-007589
Referral Date: 09-30-92
Action Date: 09-30-92
Created Date: 02-29-88
Owner Tank Id: Not reported
SWRCB Tank Id: 56-000-001411-000003
Tank Status: A
Capacity: 1000
Active Date: Not reported
Tank Use: UNKNOWN
STG: P
Content: Not reported
Number Of Tanks: Not reported

CERS TANKS:

Name: SKYWORKS SOLUTIONS, INC. (NEWBURY PARK, CA)
Address: 2427 W. HILLCREST DRIVE
City,State,Zip: NEWBURY PARK, CA 91320
Site ID: 68331
CERS ID: 10116382
CERS Description: Aboveground Petroleum Storage

Name: SKYWORKS SOLUTIONS, INC. (NEWBURY PARK, CA)
Address: 2427 W. HILLCREST DRIVE
City,State,Zip: NEWBURY PARK, CA 91320
Site ID: 68331
CERS ID: 10116382
CERS Description: Underground Storage Tank

Map ID
Direction
Distance
Elevation

MAP FINDINGS

Site

Database(s)

EDR ID Number
EPA ID Number

ROCKWELL INTERNATIONAL (Continued)

1000594156

CA FID UST:

Facility ID: 56004695
Regulated By: UTNKA
Regulated ID: CAD062525
Cortese Code: Not reported
SIC Code: Not reported
Facility Phone: Not reported
Mail To: Not reported
Mailing Address: 2427 W HILLCREST DR
Mailing Address 2: Not reported
Mailing City,St,Zip: NEWBURY PARK 91320
Contact: Not reported
Contact Phone: Not reported
DUNs Number: Not reported
NPDES Number: Not reported
EPA ID: Not reported
Comments: Not reported
Status: Active

CERS:

Name: SKYWORKS SOLUTIONS
Address: 2427 W HILLCREST DR
City,State,Zip: NEWBURY PARK, CA 91320
Site ID: 494691
CERS ID: 110057128610
CERS Description: US EPA Air Emission Inventory System (EIS)

Affiliation:

Affiliation Type Desc: Environmental Contact
Entity Name: JOANIE A BURNS
Entity Title: SR ENVIRONMENTAL MGR
Affiliation Address: 2427 W HILLCREST DR
Affiliation City: NEWBURY PARK
Affiliation State: CA
Affiliation Country: Not reported
Affiliation Zip: Not reported
Affiliation Phone: ,

Affiliation Type Desc: Environmental Contact
Entity Name: JOHN ALDRIDGE
Entity Title: FACILITIES MANAGER
Affiliation Address: 20 SYLVAN ROAD
Affiliation City: WOBURN
Affiliation State: CA
Affiliation Country: Not reported
Affiliation Zip: Not reported
Affiliation Phone: ,

Affiliation Type Desc: Facility Owner
Entity Name: SKYWORKS SOLUTIONS
Entity Title: OWNER
Affiliation Address: 20 SYLVAN ROAD
Affiliation City: WOBURN
Affiliation State: CA
Affiliation Country: Not reported
Affiliation Zip: Not reported
Affiliation Phone: ,

Map ID
Direction
Distance
Elevation

MAP FINDINGS

Site

Database(s)

EDR ID Number
EPA ID Number

ROCKWELL INTERNATIONAL (Continued)

1000594156

Affiliation Type Desc: UST PO Name
Entity Name: SKYWORKS SOLUTIONSNA
Entity Title: Not reported
Affiliation Address: 20 SYLVAN ROAD
Affiliation City: WOBURN
Affiliation State: Not reported
Affiliation Country: Not reported
Affiliation Zip: Not reported
Affiliation Phone: ,

Affiliation Type Desc: Environmental Contact
Entity Name: BRIAN SHAUGHNESSY
Entity Title: SAFETY MANAGER
Affiliation Address: 2427 W HILLCREST DR
Affiliation City: NEWBURY PARK
Affiliation State: CA
Affiliation Country: Not reported
Affiliation Zip: Not reported
Affiliation Phone: ,

Affiliation Type Desc: Environmental Contact
Entity Name: Luke Chen
Entity Title: Sr. Environmental Engineer
Affiliation Address: 2427 W HILLCREST DRIVE
Affiliation City: NEWBURY PARK
Affiliation State: CA
Affiliation Country: Not reported
Affiliation Zip: Not reported
Affiliation Phone: ,

Affiliation Type Desc: Environmental Contact
Entity Name: JOANIE BURNS
Entity Title: ENVIRONMENTAL CONTACT
Affiliation Address: 2427 W HILLCREST DR
Affiliation City: NEWBURY PARK
Affiliation State: CA
Affiliation Country: Not reported
Affiliation Zip: Not reported
Affiliation Phone: ,

Affiliation Type Desc: Public Contact
Entity Name: PILAR BARRIGAS
Entity Title: Not reported
Affiliation Address: Not reported
Affiliation City: Not reported
Affiliation State: Not reported
Affiliation Country: Not reported
Affiliation Zip: Not reported
Affiliation Phone: ,

Name: SKYWORKS SOLUTIONS, INC. (NEWBURY PARK, CA)
Address: 2427 W. HILLCREST DRIVE
City, State, Zip: NEWBURY PARK, CA 91320
Site ID: 68331
CERS ID: 10116382
CERS Description: Chemical Storage Facilities

Map ID
Direction
Distance
Elevation

MAP FINDINGS

Site

Database(s)

EDR ID Number
EPA ID Number

ROCKWELL INTERNATIONAL (Continued)

1000594156

Violations:

Site ID: 68331
Site Name: Skyworks Solutions, Inc. (Newbury Park, CA)
Violation Date: 05-14-2014
Citation: HSC 6.7 25286(a) - California Health and Safety Code, Chapter 6.7, Section(s) 25286(a)
Violation Description: Failure to prepare, maintain, and submit accurate CUPA UST Operating Permit Application for Facility information and/or Tank information.
Violation Notes: Returned to compliance on 06/09/2014.
Violation Division: Ventura County Environmental Health
Violation Program: UST
Violation Source: CERS,

Site ID: 68331
Site Name: Skyworks Solutions, Inc. (Newbury Park, CA)
Violation Date: 09-09-2020
Citation: HSC 6.95 25508.1(a)-(f) - California Health and Safety Code, Chapter 6.95, Section(s) 25508.1(a)-(f)
Violation Description: Failure to electronically update business plan within 30 days of any one of the following events: A 100 percent or more increase in the quantity of a previously disclosed material. Any handling of a previously undisclosed hazardous materials at or above reportable quantities. A change of business address, business ownership, or business name. A substantial change in the handler's operations that requires modification to any portion of the business plan.
Violation Notes: Returned to compliance on 09/28/2020.
Violation Division: Ventura County Environmental Health
Violation Program: HMRRP
Violation Source: CERS,

Site ID: 68331
Site Name: Skyworks Solutions, Inc. (Newbury Park, CA)
Violation Date: 03-11-2014
Citation: 22 CCR 45 67450.13(b) - California Code of Regulations, Title 22, Chapter 45, Section(s) 67450.13(b)
Violation Description: Failure to prepare a written estimate of the cost of closing each unit which includes the cost that would be incurred for closing a treatment unit when using the owner or operator or generator's own staff and/or personal equipment taking into account any salvage value that may be realized from the sale of wastes, facility structure or equipment, land or other facility assets. This estimate shall be submitted as an attachment to the Certification of Financial Assurance for Permit by Rule and Conditionally Authorized Operations/ Maintenance page(s) of the Unified Program Consolidated Form (x/99)).
Violation Notes: Returned to compliance on 03/27/2014.
Violation Division: Ventura County Environmental Health
Violation Program: CA
Violation Source: CERS,

Site ID: 68331
Site Name: Skyworks Solutions, Inc. (Newbury Park, CA)
Violation Date: 04-17-2019
Citation: 23 CCR 16 2716(e) - California Code of Regulations, Title 23, Chapter 16, Section(s) 2716(e)
Violation Description: For designated operator (DO) monthly inspections conducted before October 1, 2018, failure to comply with one or more of the following requirements: Be performed by an ICC certified DO. Inspect monthly

Map ID
Direction
Distance
Elevation

MAP FINDINGS

Site

Database(s)

EDR ID Number
EPA ID Number

ROCKWELL INTERNATIONAL (Continued)

1000594156

alarm history report, check that alarms are documented and responded to appropriately, and attach a copy. Inspect for the presence of liquid/debris in spill containers. Inspect for the presence of liquid/debris in under dispenser containment (UDC) and ensure that the monitoring equipment is positioned correctly. Inspect for liquid or debris in containment sumps where an alarm occurred with no service visit. Check that all testing and maintenance has been completed and documented. Verify that all facility employees have been trained in accordance with 23 CCR 2715(c). For designated operator (DO) 30 day inspections conducted on and after October 1, 2018, failure to conduct the designated UST operator visual inspection at least once every 30 days.

Violation Notes: Returned to compliance on 04/17/2019.
Violation Division: Ventura County Environmental Health
Violation Program: UST
Violation Source: CERS,

Site ID: 68331
Site Name: Skyworks Solutions, Inc. (Newbury Park, CA)
Violation Date: 09-09-2020
Citation: 22 CCR 45 67450.13(b) - California Code of Regulations, Title 22, Chapter 45, Section(s) 67450.13(b)

Violation Description: Failure to prepare a written estimate of the cost of closing each unit which includes the cost that would be incurred for closing a treatment unit when using the owner or operator or generator's own staff and/or personal equipment taking into account any salvage value that may be realized from the sale of wastes, facility structure or equipment, land or other facility assets. This estimate shall be submitted as an attachment to the Certification of Financial Assurance for Permit by Rule and Conditionally Authorized Operations/ Maintenance page(s) of the Unified Program Consolidated Form (x/99)).

Violation Notes: Returned to compliance on 10/08/2020.
Violation Division: Ventura County Environmental Health
Violation Program: CA
Violation Source: CERS,

Site ID: 68331
Site Name: Skyworks Solutions, Inc. (Newbury Park, CA)
Violation Date: 04-17-2019
Citation: HSC 6.7 25284.2 - California Health and Safety Code, Chapter 6.7, Section(s) 25284.2

Violation Description: "Failure to meet one or more of the following requirements: Install or maintain a liquid-tight spill container. Have a minimum capacity of five gallons. Have a functional drain valve or other method for the removal of liquid from the spill container. Be resistant to galvanic corrosion. Perform a tightness test at installation, every 12 months thereafter, or within 30 days after a repair to the spill container. Tested using applicable manufacturer guidelines, industry codes, engineering standards, or a method approved by a professional engineer. Tested by a certified UST service technician. Maintain records of spill containment testing for 36 months. "

Violation Notes: Returned to compliance on 04/17/2019.
Violation Division: Ventura County Environmental Health
Violation Program: UST
Violation Source: CERS,

Site ID: 68331

Map ID
Direction
Distance
Elevation

MAP FINDINGS

Site

Database(s)

EDR ID Number
EPA ID Number

ROCKWELL INTERNATIONAL (Continued)

1000594156

Site Name: Skyworks Solutions, Inc. (Newbury Park, CA)
Violation Date: 05-14-2014
Citation: HSC 6.7 Multiple Sections - California Health and Safety Code, Chapter 6.7, Section(s) Multiple Sections
Violation Description: UST Program - Administration/Documentation - General
Violation Notes: Returned to compliance on 06/09/2014. TANK INFORMATION - UST OPERATING PERMIT APPL
Violation Division: Ventura County Environmental Health
Violation Program: UST
Violation Source: CERS,

Site ID: 68331
Site Name: Skyworks Solutions, Inc. (Newbury Park, CA)
Violation Date: 03-11-2014
Citation: 22 CCR 15 66265.16 - California Code of Regulations, Title 22, Chapter 15, Section(s) 66265.16
Violation Description: Failure to provide employees within the first six months after the date of their employment, or assignment to the facility, or to work unsupervised, or to a new position at a facility with hazardous waste training to ensure employees are competent in the following areas: hazardous waste management procedures (including contingency plan implementation) relevant to the positions in which they are employed, emergency response and emergency equipment, and procedures for using, inspecting, repairing, and replacing facility emergency and monitoring equipment. In addition, the owner/operator shall ensure facility personnel take part in an annual review of the initial training and training records on current personnel shall be kept until closure of the facility. Training records on former employees shall be kept for at least three years from the date the employee last worked at the facility. The records shall include the following: the job title for each position at the facility related to hazardous waste management, and the name of the employee filling each job; a written job description for each position, duties of facility personnel assigned to each position, and a written description of the type and amount of both introductory and continuing training that will be given to each person filling a position.
Violation Notes: Returned to compliance on 03/27/2014.
Violation Division: Ventura County Environmental Health
Violation Program: HWLQG
Violation Source: CERS,

Site ID: 68331
Site Name: Skyworks Solutions, Inc. (Newbury Park, CA)
Violation Date: 03-11-2014
Citation: HSC 6.67 Multiple Sections - California Health and Safety Code, Chapter 6.67, Section(s) Multiple Sections
Violation Description: RCRA Large Quantity Generator Program - Operations/Maintenance - General
Violation Notes: Returned to compliance on 03/27/2014. SATELLITE ACCUMULATION
Violation Division: Ventura County Environmental Health
Violation Program: HWLQG
Violation Source: CERS,

Site ID: 68331
Site Name: Skyworks Solutions, Inc. (Newbury Park, CA)
Violation Date: 04-21-2021
Citation: 23 CCR 16 2716(e) - California Code of Regulations, Title 23, Chapter

Map ID
Direction
Distance
Elevation

MAP FINDINGS

Site

Database(s)

EDR ID Number
EPA ID Number

ROCKWELL INTERNATIONAL (Continued)

1000594156

Violation Description: 16, Section(s) 2716(e)
For designated operator (DO) monthly inspections conducted before October 1, 2018, failure to comply with one or more of the following requirements: Be performed by an ICC certified DO. Inspect monthly alarm history report, check that alarms are documented and responded to appropriately, and attach a copy. Inspect for the presence of liquid/debris in spill containers. Inspect for the presence of liquid/debris in under dispenser containment (UDC) and ensure that the monitoring equipment is positioned correctly. Inspect for liquid or debris in containment sumps where an alarm occurred with no service visit. Check that all testing and maintenance has been completed and documented. Verify that all facility employees have been trained in accordance with 23 CCR 2715(c). For designated operator (DO) 30 day inspections conducted on and after October 1, 2018, failure to conduct the designated UST operator visual inspection at least once every 30 days.

Violation Notes: Returned to compliance on 04/21/2021.

Violation Division: Ventura County Environmental Health

Violation Program: UST

Violation Source: CERS,

Site ID: 68331

Site Name: Skyworks Solutions, Inc. (Newbury Park, CA)

Violation Date: 04-22-2014

Citation: 22 CCR 15 66265.192(h) - California Code of Regulations, Title 22, Chapter 15, Section(s) 66265.192(h)

Violation Description: Failure to obtain and maintain a written assessment reviewed and certified by an independent, qualified, professional engineer stating the new hazardous waste tank system has sufficient structural integrity, is acceptable for the transferring, storing and treating of hazardous waste, and that the tanks and containment system including the foundation, structural support, seams, connections, and pressure controls (if applicable) are suitably designed and that the tank system has sufficient structural strength, compatibility with the waste(s) to be transferred, stored or treated, and corrosion protection so that it will not collapse, rupture, or fail. This assessment shall be obtained prior to placing the tank system in service, and shall be kept on file at the facility. The tank assessment shall be good for five years. This assessment shall also include, at a minimum, the following information: (1) Design standard(s) according to which the tank(s) and ancillary equipment are or will be constructed; (2) Hazardous characteristics of the waste(s) to be handled; (3) For new tank systems or components in which the external shell of a metal tank or any external metal component of the tank system is or will be in contact with the soil or with water, a determination by a corrosion expert of: (A) Factors affecting the potential for corrosion, including but not limited to: 1. Soil moisture content; 2. Soil pH; 3. Soil sulfides level; 4. Soil resistivity; 5. Structure to soil potential; 6. Influence of nearby underground metal structures (e.g., piping); 7. Stray electric current; and, 8. Existing corrosion-protection measures (e.g., coating, cathodic protection), and (B) The type and degree of external corrosion protection that are needed to ensure the integrity of the tank system during the use of the tank system or component, consisting of one or more of the following: 1. Corrosion-resistant materials of construction such as special alloys or fiberglass-reinforced plastic; 2. Corrosion-resistant coating (such as epoxy or f

Map ID
Direction
Distance
Elevation

MAP FINDINGS

Site

Database(s)

EDR ID Number
EPA ID Number

ROCKWELL INTERNATIONAL (Continued)

1000594156

Violation Notes: Returned to compliance on 06/13/2014.
Violation Division: Ventura County Environmental Health
Violation Program: HWLQG
Violation Source: CERS,

Site ID: 68331
Site Name: Skyworks Solutions, Inc. (Newbury Park, CA)
Violation Date: 04-22-2014
Citation: 22 CCR 45 67450.3(c)(8) - California Code of Regulations, Title 22, Chapter 45, Section(s) 67450.3(c)(8)
Violation Description: Failure to maintain, reproduce, and provide the following documents at the facility where the FTU is operating: 1) The waste analysis plan for the treatment operation; 2) The written inspection schedule; 3) All training documents; 4) The contingency plan; 5) A copy of the most recent treatment notification and a copy of the most recent acknowledgement received from the Department, CUPA or authorized agency; 6) A copy of any local Air District permit and other permits required for the operation of the FTU; 7) A copy of the closure plan; 8) A copy of documents related to the environmental investigation and any cleanup, abatement or other necessary remedial action taken; and 9) Documentation of any convictions, judgments, settlements, or orders resulting from any action by any local, State, or federal environmental or public health enforcement agency concerning the operation of the facility within the last three years, as the documents would be available under the California Public Records Act.

Violation Notes: Returned to compliance on 06/13/2014.
Violation Division: Ventura County Environmental Health
Violation Program: PBR
Violation Source: CERS,

Site ID: 68331
Site Name: Skyworks Solutions, Inc. (Newbury Park, CA)
Violation Date: 05-13-2015
Citation: HSC 6.7 25286(a) - California Health and Safety Code, Chapter 6.7, Section(s) 25286(a)
Violation Description: Failure to submit an complete and accurate application for a permit to operate an underground storage tank, or for renewal of the permit.

Violation Notes: Returned to compliance on 05/15/2015.
Violation Division: Ventura County Environmental Health
Violation Program: UST
Violation Source: CERS,

Site ID: 68331
Site Name: Skyworks Solutions, Inc. (Newbury Park, CA)
Violation Date: 03-11-2014
Citation: 22 CCR 45 67450.3(c)(8) - California Code of Regulations, Title 22, Chapter 45, Section(s) 67450.3(c)(8)
Violation Description: Failure to maintain, reproduce, and provide the following documents at the facility where the FTU is operating: 1) The waste analysis plan for the treatment operation; 2) The written inspection schedule; 3) All training documents; 4) The contingency plan; 5) A copy of the most recent treatment notification and a copy of the most recent acknowledgement received from the Department, CUPA or authorized agency; 6) A copy of any local Air District permit and other permits required for the operation of the FTU; 7) A copy of the closure plan; 8) A copy of documents related to the environmental investigation and any cleanup, abatement or other necessary remedial action taken; and

Map ID
Direction
Distance
Elevation

MAP FINDINGS

Site

Database(s)

EDR ID Number
EPA ID Number

ROCKWELL INTERNATIONAL (Continued)

1000594156

9) Documentation of any convictions, judgments, settlements, or orders resulting from any action by any local, State, or federal environmental or public health enforcement agency concerning the operation of the facility within the last three years, as the documents would be available under the California Public Records Act. Returned to compliance on 03/27/2014.

Violation Notes:
Violation Division: Ventura County Environmental Health
Violation Program: PBR
Violation Source: CERS,

Site ID: 68331
Site Name: Skyworks Solutions, Inc. (Newbury Park, CA)
Violation Date: 03-11-2014
Citation: 22 CCR 15 66265.31 - California Code of Regulations, Title 22, Chapter 15, Section(s) 66265.31

Violation Description: Failure to maintain and operate the facility to minimize the possibility of a fire, explosion, or any unplanned sudden or non-sudden release of hazardous waste or hazardous waste constituents to the air, soil, or surface water which could threaten human health or the environment.

Violation Notes: Returned to compliance on 03/27/2014.
Violation Division: Ventura County Environmental Health
Violation Program: HWLQG
Violation Source: CERS,

Site ID: 68331
Site Name: Skyworks Solutions, Inc. (Newbury Park, CA)
Violation Date: 11-05-2020
Citation: 22 CCR 15 66265.16 - California Code of Regulations, Title 22, Chapter 15, Section(s) 66265.16

Violation Description: Failure to provide employees with hazardous waste training program of class room instructions or on-the-job training within the first six months after the date of their employment or assignment to a facility, or to a new position at a facility and annually thereafter. Training records on current personnel shall be kept until closure of the facility and for former employees the record shall be kept for at least three years from the date the employee last worked at the facility. The records shall include the following: the job title for each position at the facility related to hazardous waste management, and the name of the employee filling each job; a written job description for each position, duties of facility personnel assigned to each position, and a written description of the type and amount of both introductory and continuing training that will be given to each person filling a position.

Violation Notes: Returned to compliance on 11/05/2020.
Violation Division: Ventura County Environmental Health
Violation Program: HWLQG
Violation Source: CERS,

Site ID: 68331
Site Name: Skyworks Solutions, Inc. (Newbury Park, CA)
Violation Date: 03-11-2014
Citation: 22 CCR 15 66265.33 - California Code of Regulations, Title 22, Chapter 15, Section(s) 66265.33

Violation Description: Failure of the facility to test and maintain all communications or alarm systems, fire protection equipment, spill control equipment, and decontamination equipment.

Map ID
Direction
Distance
Elevation

MAP FINDINGS

Site

Database(s)

EDR ID Number
EPA ID Number

ROCKWELL INTERNATIONAL (Continued)

1000594156

Violation Notes: Returned to compliance on 03/27/2014.
Violation Division: Ventura County Environmental Health
Violation Program: HWLQG
Violation Source: CERS,

Site ID: 68331
Site Name: Skyworks Solutions, Inc. (Newbury Park, CA)
Violation Date: 03-11-2014
Citation: 22 CCR 45 67450.3(c)(8) - California Code of Regulations, Title 22, Chapter 45, Section(s) 67450.3(c)(8)
Violation Description: Failure to maintain, reproduce, and provide the following documents at the facility where the FTU is operating: 1) The waste analysis plan for the treatment operation; 2) The written inspection schedule; 3) All training documents; 4) The contingency plan; 5) A copy of the most recent treatment notification and a copy of the most recent acknowledgement received from the Department, CUPA or authorized agency; 6) A copy of any local Air District permit and other permits required for the operation of the FTU; 7) A copy of the closure plan; 8) A copy of documents related to the environmental investigation and any cleanup, abatement or other necessary remedial action taken; and 9) Documentation of any convictions, judgments, settlements, or orders resulting from any action by any local, State, or federal environmental or public health enforcement agency concerning the operation of the facility within the last three years, as the documents would be available under the California Public Records Act.

Violation Notes: Returned to compliance on 06/13/2014.
Violation Division: Ventura County Environmental Health
Violation Program: PBR
Violation Source: CERS,

Site ID: 68331
Site Name: Skyworks Solutions, Inc. (Newbury Park, CA)
Violation Date: 05-13-2015
Citation: 23 CCR 16 2712(i) - California Code of Regulations, Title 23, Chapter 16, Section(s) 2712(i)
Violation Description: Failure to maintain on site an approved monitoring plan.

Violation Notes: Returned to compliance on 05/15/2015.
Violation Division: Ventura County Environmental Health
Violation Program: UST
Violation Source: CERS,

Site ID: 68331
Site Name: Skyworks Solutions, Inc. (Newbury Park, CA)
Violation Date: 11-05-2020
Citation: HSC 6.95 25505(a)(4) - California Health and Safety Code, Chapter 6.95, Section(s) 25505(a)(4)
Violation Description: Failure to provide initial and annual training to all employees in safety procedures in the event of a release or threatened release of a hazardous material or failure to document and maintain training records for a minimum of three years.

Violation Notes: Returned to compliance on 11/05/2020.
Violation Division: Ventura County Environmental Health
Violation Program: HMRRP
Violation Source: CERS,

Site ID: 68331
Site Name: Skyworks Solutions, Inc. (Newbury Park, CA)

Map ID
Direction
Distance
Elevation

MAP FINDINGS

Site

Database(s)

EDR ID Number
EPA ID Number

ROCKWELL INTERNATIONAL (Continued)

1000594156

Violation Date: 08-17-2017
Citation: HSC 6.95 25505(a)(4) - California Health and Safety Code, Chapter 6.95, Section(s) 25505(a)(4)
Violation Description: Failure to provide initial and annual training to all employees in safety procedures in the event of a release or threatened release of a hazardous material or failure to document and maintain training records for a minimum of three years.
Violation Notes: Returned to compliance on 08/17/2017.
Violation Division: Ventura County Environmental Health
Violation Program: HMRRP
Violation Source: CERS,

Site ID: 68331
Site Name: Skyworks Solutions, Inc. (Newbury Park, CA)
Violation Date: 05-14-2014
Citation: 23 CCR 16 2643(b)(5) - California Code of Regulations, Title 23, Chapter 16, Section(s) 2643(b)(5)
Violation Description: Failure to conduct the 0.2 gallons per hour continuous in tank leak detection test.
Violation Notes: Returned to compliance on 06/09/2014.
Violation Division: Ventura County Environmental Health
Violation Program: UST
Violation Source: CERS,

Site ID: 68331
Site Name: Skyworks Solutions, Inc. (Newbury Park, CA)
Violation Date: 03-11-2014
Citation: 22 CCR 15 66265.16 - California Code of Regulations, Title 22, Chapter 15, Section(s) 66265.16
Violation Description: Failure to provide employees within the first six months after the date of their employment, or assignment to the facility, or to work unsupervised, or to a new position at a facility with hazardous waste training to ensure employees are competent in the following areas: hazardous waste management procedures (including contingency plan implementation) relevant to the positions in which they are employed, emergency response and emergency equipment, and procedures for using, inspecting, repairing, and replacing facility emergency and monitoring equipment. In addition, the owner/operator shall ensure facility personnel take part in an annual review of the initial training and training records training records on current personnel shall be kept until closure of the facility. Training records on former employees shall be kept for at least three years from the date the employee last worked at the facility. The records shall include the following: the job title for each position at the facility related to hazardous waste management, and the name of the employee filling each job; a written job description for each position, duties of facility personnel assigned to each position, and a written description of the type and amount of both introductory and continuing training that will be given to each person filling a position.
Violation Notes: Returned to compliance on 06/13/2014.
Violation Division: Ventura County Environmental Health
Violation Program: CA
Violation Source: CERS,

Site ID: 68331
Site Name: Skyworks Solutions, Inc. (Newbury Park, CA)
Violation Date: 04-21-2020

Map ID
Direction
Distance
Elevation

MAP FINDINGS

Site

Database(s)

EDR ID Number
EPA ID Number

ROCKWELL INTERNATIONAL (Continued)

1000594156

Citation: HSC 6.7 25284.2 - California Health and Safety Code, Chapter 6.7, Section(s) 25284.2

Violation Description: "Failure to meet one or more of the following requirements: Install or maintain a liquid-tight spill container. Have a minimum capacity of five gallons. Have a functional drain valve or other method for the removal of liquid from the spill container. Be resistant to galvanic corrosion. Perform a tightness test at installation, every 12 months thereafter, or within 30 days after a repair to the spill container. Tested using applicable manufacturer guidelines, industry codes, engineering standards, or a method approved by a professional engineer. Tested by a certified UST service technician. Maintain records of spill containment testing for 36 months. "

Violation Notes: Returned to compliance on 05/19/2020.

Violation Division: Ventura County Environmental Health

Violation Program: UST

Violation Source: CERS,

Site ID: 68331

Site Name: Skyworks Solutions, Inc. (Newbury Park, CA)

Violation Date: 03-11-2014

Citation: 22 CCR 15 66265.52 - California Code of Regulations, Title 22, Chapter 15, Section(s) 66265.52

Violation Description: Failure to include all of the following in the Contingency Plan: 1) A description of actions the facility personnel shall take response to fires, explosions, or any unplanned sudden or non-sudden release of hazardous waste or hazardous waste constituents to air, soil, or surface water at the facility; 2) A description of arrangements agreed to by local police departments, fire departments, hospitals, contractors, and State and local emergency response teams to coordinate emergency services; 3) All names, addresses, and phone numbers (office and home) of all persons qualified to act as emergency coordinator and this list shall be kept up to date. Where more than one person is listed, one shall be named as primary emergency coordinator and others shall be listed in the order in which they will assume responsibility as alternates; 4) A list of all emergency equipment at the facility (such as fire extinguishing systems, spill control equipment, communications and alarm systems (internal and external), and decontamination equipment), where this equipment is required. This list shall be kept up to date. In addition, the plan shall include the location and a physical description of each item on the list, and a brief outline of its capabilities; 5) An evacuation plan for facility personnel where there is a possibility that evacuation could be necessary. This plan is to describe signal(s) to be used to begin evacuation, evacuation routes, and alternate evacuation routes (in cases where the primary routes could be blocked by releases of hazardous waste or fires); 6) The current telephone number of the California Emergency Management Agency; and 7) If the owner or operator has already prepared a Spill Prevention, Control, and Countermeasures (SPCC) or some other emergency or contingency plan, the owner or operator need only amend that plan to incorporate hazardous waste management provisions that are sufficient to comply with the requirements of this chapter.

Violation Notes: Returned to compliance on 03/27/2014.

Violation Division: Ventura County Environmental Health

Violation Program: HWLQG

Violation Source: CERS,

Map ID
Direction
Distance
Elevation

MAP FINDINGS

Site

Database(s)

EDR ID Number
EPA ID Number

ROCKWELL INTERNATIONAL (Continued)

1000594156

Site ID: 68331
Site Name: Skyworks Solutions, Inc. (Newbury Park, CA)
Violation Date: 09-09-2020
Citation: HSC 6.67 25270.4.5(a) - California Health and Safety Code, Chapter 6.67, Section(s) 25270.4.5(a)
Violation Description: Failure to comply with one or more of the following requirements: 1. Have record of inspections and tests, including integrity tests, signed by the appropriate supervisor or inspector. 2. Keep written procedures and records of inspections and tests, including integrity tests, for at least three years. 3. Keep comparison records.
Violation Notes: Returned to compliance on 10/05/2020.
Violation Division: Ventura County Environmental Health
Violation Program: APSA
Violation Source: CERS,

Site ID: 68331
Site Name: Skyworks Solutions, Inc. (Newbury Park, CA)
Violation Date: 03-11-2014
Citation: 22 CCR 15 66265.173 - California Code of Regulations, Title 22, Chapter 15, Section(s) 66265.173
Violation Description: Failure to properly close hazardous waste containers when not in active use.
Violation Notes: Returned to compliance on 03/27/2014.
Violation Division: Ventura County Environmental Health
Violation Program: HWLQG
Violation Source: CERS,

Site ID: 68331
Site Name: Skyworks Solutions, Inc. (Newbury Park, CA)
Violation Date: 05-13-2015
Citation: 23 CCR 16 2665 - California Code of Regulations, Title 23, Chapter 16, Section(s) 2665
Violation Description: Failure of the overflow prevention system to meet one of the following requirements: 1. Alert the transfer operator when the tank is 90 percent full by restricting the flow into the tank or triggering an audible and visual alarm; or 2. Restrict delivery of flow to the tank at least 30 minutes before the tank overfills, provided the restriction occurs when the tank is filled to no more than 95 percent of capacity; and activate an audible alarm at least five minutes before the tank overfills; or 3. Provide positive shut-off of flow to the tank when the tank is filled to no more than 95 percent of capacity; or 4. Provide positive shut-off of flow to the tank so that none of the fittings located on the top of the tank are exposed to product due to overfilling.
Violation Notes: Returned to compliance on 05/13/2015.
Violation Division: Ventura County Environmental Health
Violation Program: UST
Violation Source: CERS,

Site ID: 68331
Site Name: Skyworks Solutions, Inc. (Newbury Park, CA)
Violation Date: 09-09-2020
Citation: HSC 6.5 25201(a) - California Health and Safety Code, Chapter 6.5, Section(s) 25201(a)
Violation Description: Failure to obtain a permit or grant of interim status to accumulate hazardous waste longer than 90 days.
Violation Notes: Returned to compliance on 10/01/2020.

Map ID
Direction
Distance
Elevation

MAP FINDINGS

Site

Database(s)

EDR ID Number
EPA ID Number

ROCKWELL INTERNATIONAL (Continued)

1000594156

Violation Division: Ventura County Environmental Health
Violation Program: HWLQG
Violation Source: CERS,

Site ID: 68331
Site Name: Skyworks Solutions, Inc. (Newbury Park, CA)
Violation Date: 03-11-2014
Citation: 22 CCR 45 67450.13(b) - California Code of Regulations, Title 22, Chapter 45, Section(s) 67450.13(b)
Violation Description: Failure to prepare a written estimate of the cost of closing each unit which includes the cost that would be incurred for closing a treatment unit when using the owner or operator or generator's own staff and/or personal equipment taking into account any salvage value that may be realized from the sale of wastes, facility structure or equipment, land or other facility assets. This estimate shall be submitted as an attachment to the Certification of Financial Assurance for Permit by Rule and Conditionally Authorized Operations/ Maintenance page(s) of the Unified Program Consolidated Form (x/99)).

Violation Notes: Returned to compliance on 03/27/2014.
Violation Division: Ventura County Environmental Health
Violation Program: PBR
Violation Source: CERS,

Site ID: 68331
Site Name: Skyworks Solutions, Inc. (Newbury Park, CA)
Violation Date: 09-09-2020
Citation: 22 CCR 45 67450.13(b) - California Code of Regulations, Title 22, Chapter 45, Section(s) 67450.13(b)
Violation Description: Failure to prepare a written estimate of the cost of closing each unit which includes the cost that would be incurred for closing a treatment unit when using the owner or operator or generator's own staff and/or personal equipment taking into account any salvage value that may be realized from the sale of wastes, facility structure or equipment, land or other facility assets. This estimate shall be submitted as an attachment to the Certification of Financial Assurance for Permit by Rule and Conditionally Authorized Operations/ Maintenance page(s) of the Unified Program Consolidated Form (x/99)).

Violation Notes: Returned to compliance on 10/08/2020.
Violation Division: Ventura County Environmental Health
Violation Program: PBR
Violation Source: CERS,

Site ID: 68331
Site Name: Skyworks Solutions, Inc. (Newbury Park, CA)
Violation Date: 04-22-2014
Citation: 22 CCR 15 66265.16 - California Code of Regulations, Title 22, Chapter 15, Section(s) 66265.16
Violation Description: Failure to provide employees within the first six months after the date of their employment, or assignment to the facility, or to work unsupervised, or to a new position at a facility with hazardous waste training to ensure employees are competent in the following areas: hazardous waste management procedures (including contingency plan implementation) relevant to the positions in which they are employed, emergency response and emergency equipment, and procedures for using, inspecting, repairing, and replacing facility emergency and monitoring equipment. In addition, the owner/operator shall ensure facility personnel take part in an annual review of the initial training and

Map ID
Direction
Distance
Elevation

MAP FINDINGS

Site

Database(s)

EDR ID Number
EPA ID Number

ROCKWELL INTERNATIONAL (Continued)

1000594156

training records training records on current personnel shall be kept until closure of the facility. Training records on former employees shall be kept for at least three years from the date the employee last worked at the facility. The records shall include the following: the job title for each position at the facility related to hazardous waste management, and the name of the employee filling each job; a written job description for each position, duties of facility personnel assigned to each position, and a written description of the type and amount of both introductory and continuing training that will be given to each person filling a position.

Violation Notes: Returned to compliance on 06/13/2014.
Violation Division: Ventura County Environmental Health
Violation Program: CA
Violation Source: CERS,

Site ID: 68331
Site Name: Skyworks Solutions, Inc. (Newbury Park, CA)
Violation Date: 03-11-2014
Citation: 22 CCR 15 66265.192(h) - California Code of Regulations, Title 22, Chapter 15, Section(s) 66265.192(h)

Violation Description: Failure to obtain and maintain a written assessment reviewed and certified by an independent, qualified, professional engineer stating the new hazardous waste tank system has sufficient structural integrity, is acceptable for the transferring, storing and treating of hazardous waste, and that the tanks and containment system including the foundation, structural support, seams, connections, and pressure controls (if applicable) are suitably designed and that the tank system has sufficient structural strength, compatibility with the waste(s) to be transferred, stored or treated, and corrosion protection so that it will not collapse, rupture, or fail. This assessment shall be obtained prior to placing the tank system in service, and shall be kept on file at the facility. The tank assessment shall be good for five years. This assessment shall also include, at a minimum, the following information: (1) Design standard(s) according to which the tank(s) and ancillary equipment are or will be constructed; (2) Hazardous characteristics of the waste(s) to be handled; (3) For new tank systems or components in which the external shell of a metal tank or any external metal component of the tank system is or will be in contact with the soil or with water, a determination by a corrosion expert of: (A) Factors affecting the potential for corrosion, including but not limited to: 1. Soil moisture content; 2. Soil pH; 3. Soil sulfides level; 4. Soil resistivity; 5. Structure to soil potential; 6. Influence of nearby underground metal structures (e.g., piping); 7. Stray electric current; and, 8. Existing corrosion-protection measures (e.g., coating, cathodic protection), and (B) The type and degree of external corrosion protection that are needed to ensure the integrity of the tank system during the use of the tank system or component, consisting of one or more of the following: 1. Corrosion-resistant materials of construction such as special alloys or fiberglass-reinforced plastic; 2. Corrosion-resistant coating (such as epoxy or f

Violation Notes: Returned to compliance on 06/13/2014.
Violation Division: Ventura County Environmental Health
Violation Program: HWLQG
Violation Source: CERS,

Site ID: 68331

Map ID
Direction
Distance
Elevation

MAP FINDINGS

Site

Database(s)

EDR ID Number
EPA ID Number

ROCKWELL INTERNATIONAL (Continued)

1000594156

Site Name: Skyworks Solutions, Inc. (Newbury Park, CA)
Violation Date: 09-09-2020
Citation: HSC 6.95 25508(a)(1) - California Health and Safety Code, Chapter 6.95, Section(s) 25508(a)(1)
Violation Description: Failure to complete and electronically submit a site map with all required content.
Violation Notes: Returned to compliance on 09/28/2020.
Violation Division: Ventura County Environmental Health
Violation Program: HMRRP
Violation Source: CERS,

Evaluation:

Eval General Type: Compliance Evaluation Inspection
Eval Date: 03-11-2014
Violations Found: Yes
Eval Type: Routine done by local agency
Eval Notes: Not reported
Eval Division: Ventura County Environmental Health
Eval Program: HWLQG
Eval Source: CERS,

Eval General Type: Compliance Evaluation Inspection
Eval Date: 04-21-2020
Violations Found: Yes
Eval Type: Routine done by local agency
Eval Notes: Not reported
Eval Division: Ventura County Environmental Health
Eval Program: UST
Eval Source: CERS,

Eval General Type: Other/Unknown
Eval Date: 04-22-2014
Violations Found: Yes
Eval Type: Other, not routine, done by local agency
Eval Notes: INSPECTION, FOLLOW-UP
Eval Division: Ventura County Environmental Health
Eval Program: PBR
Eval Source: CERS,

Eval General Type: Compliance Evaluation Inspection
Eval Date: 05-13-2015
Violations Found: Yes
Eval Type: Routine done by local agency
Eval Notes: Not reported
Eval Division: Ventura County Environmental Health
Eval Program: UST
Eval Source: CERS,

Eval General Type: Other/Unknown
Eval Date: 07-22-2016
Violations Found: No
Eval Type: Other, not routine, done by local agency
Eval Notes: SPOT CHECK INSPECTION
Eval Division: Ventura County Environmental Health
Eval Program: UST
Eval Source: CERS,

Map ID
Direction
Distance
Elevation

MAP FINDINGS

Site

Database(s)

EDR ID Number
EPA ID Number

ROCKWELL INTERNATIONAL (Continued)

1000594156

Eval General Type: Compliance Evaluation Inspection
Eval Date: 08-17-2017
Violations Found: No
Eval Type: Routine done by local agency
Eval Notes: Not reported
Eval Division: Ventura County Environmental Health
Eval Program: CE
Eval Source: CERS,

Eval General Type: Compliance Evaluation Inspection
Eval Date: 08-17-2017
Violations Found: No
Eval Type: Routine done by local agency
Eval Notes: Not reported
Eval Division: Ventura County Environmental Health
Eval Program: HWLQG
Eval Source: CERS,

Eval General Type: Compliance Evaluation Inspection
Eval Date: 09-09-2020
Violations Found: No
Eval Type: Routine done by local agency
Eval Notes: Not reported
Eval Division: Ventura County Environmental Health
Eval Program: CE
Eval Source: CERS,

Eval General Type: Compliance Evaluation Inspection
Eval Date: 09-09-2020
Violations Found: No
Eval Type: Routine done by local agency
Eval Notes: Not reported
Eval Division: Ventura County Environmental Health
Eval Program: HWRrecycler
Eval Source: CERS,

Eval General Type: Compliance Evaluation Inspection
Eval Date: 09-09-2020
Violations Found: Yes
Eval Type: Routine done by local agency
Eval Notes: Not reported
Eval Division: Ventura County Environmental Health
Eval Program: PBR
Eval Source: CERS,

Eval General Type: Other/Unknown
Eval Date: 11-05-2020
Violations Found: Yes
Eval Type: Other, not routine, done by local agency
Eval Notes: FOLLOW-UP INSPECTION
Eval Division: Ventura County Environmental Health
Eval Program: HWLQG
Eval Source: CERS,

Eval General Type: Compliance Evaluation Inspection
Eval Date: 12-23-2015
Violations Found: No

Map ID
Direction
Distance
Elevation

MAP FINDINGS

Site

Database(s)

EDR ID Number
EPA ID Number

ROCKWELL INTERNATIONAL (Continued)

1000594156

Eval Type: Routine done by local agency
Eval Notes: Not reported
Eval Division: Ventura County Environmental Health
Eval Program: HMRRP
Eval Source: CERS,

Eval General Type: Compliance Evaluation Inspection
Eval Date: 08-17-2017
Violations Found: No
Eval Type: Routine done by local agency
Eval Notes: Not reported
Eval Division: Ventura County Environmental Health
Eval Program: APSA
Eval Source: CERS,

Eval General Type: Compliance Evaluation Inspection
Eval Date: 08-17-2017
Violations Found: No
Eval Type: Routine done by local agency
Eval Notes: Not reported
Eval Division: Ventura County Environmental Health
Eval Program: CA
Eval Source: CERS,

Eval General Type: Compliance Evaluation Inspection
Eval Date: 08-17-2017
Violations Found: No
Eval Type: Routine done by local agency
Eval Notes: Not reported
Eval Division: Ventura County Environmental Health
Eval Program: HWRrecycler
Eval Source: CERS,

Eval General Type: Compliance Evaluation Inspection
Eval Date: 09-09-2020
Violations Found: Yes
Eval Type: Routine done by local agency
Eval Notes: Not reported
Eval Division: Ventura County Environmental Health
Eval Program: HMRRP
Eval Source: CERS,

Eval General Type: Compliance Evaluation Inspection
Eval Date: 03-11-2014
Violations Found: Yes
Eval Type: Routine done by local agency
Eval Notes: Not reported
Eval Division: Ventura County Environmental Health
Eval Program: CA
Eval Source: CERS,

Eval General Type: Compliance Evaluation Inspection
Eval Date: 04-21-2021
Violations Found: Yes
Eval Type: Routine done by local agency
Eval Notes: Not reported
Eval Division: Ventura County Environmental Health

Map ID
Direction
Distance
Elevation

MAP FINDINGS

Site

Database(s)

EDR ID Number
EPA ID Number

ROCKWELL INTERNATIONAL (Continued)

1000594156

Eval Program: UST
Eval Source: CERS,

Eval General Type: Other/Unknown
Eval Date: 04-22-2014
Violations Found: Yes
Eval Type: Other, not routine, done by local agency
Eval Notes: INSPECTION, FOLLOW-UP
Eval Division: Ventura County Environmental Health
Eval Program: CA
Eval Source: CERS,

Eval General Type: Compliance Evaluation Inspection
Eval Date: 05-13-2016
Violations Found: No
Eval Type: Routine done by local agency
Eval Notes: Not reported
Eval Division: Ventura County Environmental Health
Eval Program: UST
Eval Source: CERS,

Eval General Type: Compliance Evaluation Inspection
Eval Date: 05-14-2014
Violations Found: Yes
Eval Type: Routine done by local agency
Eval Notes: Not reported
Eval Division: Ventura County Environmental Health
Eval Program: UST
Eval Source: CERS,

Eval General Type: Compliance Evaluation Inspection
Eval Date: 06-10-2008
Violations Found: No
Eval Type: Routine done by local agency
Eval Notes: Inspector Name: Craig Cooper
Eval Division: Ventura County Environmental Health
Eval Program: HWLQG
Eval Source: CERS,

Eval General Type: Compliance Evaluation Inspection
Eval Date: 09-09-2020
Violations Found: Yes
Eval Type: Routine done by local agency
Eval Notes: Not reported
Eval Division: Ventura County Environmental Health
Eval Program: CA
Eval Source: CERS,

Eval General Type: Other/Unknown
Eval Date: 11-05-2020
Violations Found: Yes
Eval Type: Other, not routine, done by local agency
Eval Notes: FOLLOW-UP INSPECTION
Eval Division: Ventura County Environmental Health
Eval Program: HMRRP
Eval Source: CERS,

Map ID
Direction
Distance
Elevation

MAP FINDINGS

Site

Database(s)

EDR ID Number
EPA ID Number

ROCKWELL INTERNATIONAL (Continued)

1000594156

Eval General Type: Compliance Evaluation Inspection
Eval Date: 12-23-2015
Violations Found: No
Eval Type: Routine done by local agency
Eval Notes: Not reported
Eval Division: Ventura County Environmental Health
Eval Program: CE
Eval Source: CERS,

Eval General Type: Compliance Evaluation Inspection
Eval Date: 12-23-2015
Violations Found: No
Eval Type: Routine done by local agency
Eval Notes: Not reported
Eval Division: Ventura County Environmental Health
Eval Program: HWLQG
Eval Source: CERS,

Eval General Type: Compliance Evaluation Inspection
Eval Date: 03-11-2014
Violations Found: No
Eval Type: Routine done by local agency
Eval Notes: Not reported
Eval Division: Ventura County Environmental Health
Eval Program: CE
Eval Source: CERS,

Eval General Type: Compliance Evaluation Inspection
Eval Date: 03-11-2014
Violations Found: Yes
Eval Type: Routine done by local agency
Eval Notes: Not reported
Eval Division: Ventura County Environmental Health
Eval Program: PBR
Eval Source: CERS,

Eval General Type: Compliance Evaluation Inspection
Eval Date: 05-04-2017
Violations Found: No
Eval Type: Routine done by local agency
Eval Notes: Not reported
Eval Division: Ventura County Environmental Health
Eval Program: UST
Eval Source: CERS,

Eval General Type: Compliance Evaluation Inspection
Eval Date: 05-14-2014
Violations Found: No
Eval Type: Routine done by local agency
Eval Notes: Not reported
Eval Division: Ventura County Environmental Health
Eval Program: HMRRP
Eval Source: CERS,

Eval General Type: Compliance Evaluation Inspection
Eval Date: 05-16-2018
Violations Found: No

Map ID
Direction
Distance
Elevation

MAP FINDINGS

Site

Database(s)

EDR ID Number
EPA ID Number

ROCKWELL INTERNATIONAL (Continued)

1000594156

Eval Type: Routine done by local agency
Eval Notes: Not reported
Eval Division: Ventura County Environmental Health
Eval Program: UST
Eval Source: CERS,

Eval General Type: Compliance Evaluation Inspection
Eval Date: 08-17-2017
Violations Found: Yes
Eval Type: Routine done by local agency
Eval Notes: Not reported
Eval Division: Ventura County Environmental Health
Eval Program: HMRRP
Eval Source: CERS,

Eval General Type: Compliance Evaluation Inspection
Eval Date: 08-21-2017
Violations Found: No
Eval Type: Routine done by local agency
Eval Notes: Not reported
Eval Division: Ventura County Environmental Health
Eval Program: PBR
Eval Source: CERS,

Eval General Type: Compliance Evaluation Inspection
Eval Date: 09-09-2020
Violations Found: Yes
Eval Type: Routine done by local agency
Eval Notes: Not reported
Eval Division: Ventura County Environmental Health
Eval Program: APSA
Eval Source: CERS,

Eval General Type: Compliance Evaluation Inspection
Eval Date: 09-09-2020
Violations Found: Yes
Eval Type: Routine done by local agency
Eval Notes: Not reported
Eval Division: Ventura County Environmental Health
Eval Program: HWLQG
Eval Source: CERS,

Eval General Type: Compliance Evaluation Inspection
Eval Date: 12-23-2015
Violations Found: No
Eval Type: Routine done by local agency
Eval Notes: Not reported
Eval Division: Ventura County Environmental Health
Eval Program: CA
Eval Source: CERS,

Eval General Type: Compliance Evaluation Inspection
Eval Date: 12-23-2015
Violations Found: No
Eval Type: Routine done by local agency
Eval Notes: Not reported
Eval Division: Ventura County Environmental Health

Map ID
Direction
Distance
Elevation

MAP FINDINGS

Site

Database(s)

EDR ID Number
EPA ID Number

ROCKWELL INTERNATIONAL (Continued)

1000594156

Eval Program: HWRRecycler
Eval Source: CERS,

Eval General Type: Compliance Evaluation Inspection
Eval Date: 12-23-2015
Violations Found: No
Eval Type: Routine done by local agency
Eval Notes: Not reported
Eval Division: Ventura County Environmental Health
Eval Program: PBR
Eval Source: CERS,

Eval General Type: Compliance Evaluation Inspection
Eval Date: 03-11-2014
Violations Found: No
Eval Type: Routine done by local agency
Eval Notes: Not reported
Eval Division: Ventura County Environmental Health
Eval Program: HWRRecycler
Eval Source: CERS,

Eval General Type: Compliance Evaluation Inspection
Eval Date: 04-17-2019
Violations Found: Yes
Eval Type: Routine done by local agency
Eval Notes: Not reported
Eval Division: Ventura County Environmental Health
Eval Program: UST
Eval Source: CERS,

Eval General Type: Other/Unknown
Eval Date: 04-22-2014
Violations Found: Yes
Eval Type: Other, not routine, done by local agency
Eval Notes: INSPECTION, FOLLOW-UP
Eval Division: Ventura County Environmental Health
Eval Program: HWLQG
Eval Source: CERS,

Eval General Type: Compliance Evaluation Inspection
Eval Date: 05-28-2009
Violations Found: No
Eval Type: Routine done by local agency
Eval Notes: Inspector Name: Craig Cooper
Eval Division: Ventura County Environmental Health
Eval Program: HWLQG
Eval Source: CERS,

Enforcement Action:
Site ID: 68331
Site Name: Skyworks Solutions, Inc. (Newbury Park, CA)
Site Address: 2427 W. HILLCREST DRIVE
Site City: NEWBURY PARK
Site Zip: 91320
Enf Action Date: 05-15-2014
Enf Action Type: Notice of Violation (Unified Program)
Enf Action Description: Notice of Violation Issued by the Inspector at the Time of Inspection

Map ID
Direction
Distance
Elevation

MAP FINDINGS

Site

Database(s)

EDR ID Number
EPA ID Number

ROCKWELL INTERNATIONAL (Continued)

1000594156

Enf Action Notes: Not reported
Enf Action Division: Ventura County Environmental Health
Enf Action Program: CA
Enf Action Source: CERS,

Affiliation:

Affiliation Type Desc: Identification Signer
Entity Name: Brian T. Shaughnessy
Entity Title: Principal EHS Engineer
Affiliation Address: Not reported
Affiliation City: Not reported
Affiliation State: Not reported
Affiliation Country: Not reported
Affiliation Zip: Not reported
Affiliation Phone: ,

Affiliation Type Desc: Legal Owner
Entity Name: Skyworks Solutions, Inc.
Entity Title: Not reported
Affiliation Address: 5260 CALIFORNIA AVE.
Affiliation City: IRVINE
Affiliation State: CA
Affiliation Country: United States
Affiliation Zip: 92617
Affiliation Phone: (781) 376-3000,

Affiliation Type Desc: UST Permit Applicant
Entity Name: Luke Chen
Entity Title: Senior EHS Engineer
Affiliation Address: Not reported
Affiliation City: Not reported
Affiliation State: Not reported
Affiliation Country: Not reported
Affiliation Zip: Not reported
Affiliation Phone: (805) 480-4153,

Affiliation Type Desc: CUPA District
Entity Name: Ventura County Environmental Health
Entity Title: Not reported
Affiliation Address: 800 South Victoria Avenue
Affiliation City: Ventura
Affiliation State: CA
Affiliation Country: Not reported
Affiliation Zip: 93009
Affiliation Phone: (805) 654-2813,

Affiliation Type Desc: Facility Mailing Address
Entity Name: Mailing Address
Entity Title: Not reported
Affiliation Address: 2427 W. HILLCREST DR
Affiliation City: THOUSAND OAKS
Affiliation State: CA
Affiliation Country: Not reported
Affiliation Zip: 91320
Affiliation Phone: ,

Affiliation Type Desc: Onsite Treatment Unit Owner Operator

Map ID
Direction
Distance
Elevation

MAP FINDINGS

Site

Database(s)

EDR ID Number
EPA ID Number

ROCKWELL INTERNATIONAL (Continued)

1000594156

Entity Name: Luke Chen
Entity Title: Sr. Environmental Engineer
Affiliation Address: Not reported
Affiliation City: Not reported
Affiliation State: Not reported
Affiliation Country: Not reported
Affiliation Zip: Not reported
Affiliation Phone: ,

Affiliation Type Desc: Parent Corporation
Entity Name: Skyworks Solutions, Inc.
Entity Title: Not reported
Affiliation Address: Not reported
Affiliation City: Not reported
Affiliation State: Not reported
Affiliation Country: Not reported
Affiliation Zip: Not reported
Affiliation Phone: ,

Affiliation Type Desc: UST Property Owner Name
Entity Name: SKYWORKS SOLUTIONS, INC.
Entity Title: Not reported
Affiliation Address: 20 SYLVAN RD.
Affiliation City: WOBURN
Affiliation State: MA
Affiliation Country: United States
Affiliation Zip: 01801
Affiliation Phone: (805) 480-4400,

Affiliation Type Desc: Document Preparer
Entity Name: Brian T. Shaughnessy
Entity Title: Not reported
Affiliation Address: Not reported
Affiliation City: Not reported
Affiliation State: Not reported
Affiliation Country: Not reported
Affiliation Zip: Not reported
Affiliation Phone: ,

Affiliation Type Desc: Environmental Contact
Entity Name: LUKE CHEN
Entity Title: Not reported
Affiliation Address: 2427 W. HILLCREST DR.
Affiliation City: NEWBURY PARK
Affiliation State: CA
Affiliation Country: Not reported
Affiliation Zip: 91320
Affiliation Phone: ,

Affiliation Type Desc: Onsite Treatment Unit Owner Operator
Entity Name: Joanie Burns
Entity Title: Environmental Mgr
Affiliation Address: Not reported
Affiliation City: Not reported
Affiliation State: Not reported
Affiliation Country: Not reported
Affiliation Zip: Not reported

Map ID
 Direction
 Distance
 Elevation

MAP FINDINGS

Site

Database(s)

EDR ID Number
 EPA ID Number

ROCKWELL INTERNATIONAL (Continued)

1000594156

Affiliation Phone: ,

Affiliation Type Desc: Operator
 Entity Name: CORPORATION
 Entity Title: Not reported
 Affiliation Address: Not reported
 Affiliation City: Not reported
 Affiliation State: Not reported
 Affiliation Country: Not reported
 Affiliation Zip: Not reported
 Affiliation Phone: (805) 480-4400,

Affiliation Type Desc: UST Tank Operator
 Entity Name: Skyworks Solutions, Inc.
 Entity Title: Not reported
 Affiliation Address: 2427 HILLCREST DR
 Affiliation City: NEWBURY PARK
 Affiliation State: CA
 Affiliation Country: United States
 Affiliation Zip: 91320
 Affiliation Phone: (805) 480-4400,

Affiliation Type Desc: UST Tank Owner
 Entity Name: Skyworks Solutions, Inc.
 Entity Title: Not reported
 Affiliation Address: 2427 HILLCREST DR
 Affiliation City: NEWBURY PARK
 Affiliation State: CA
 Affiliation Country: United States
 Affiliation Zip: 91320
 Affiliation Phone: (805) 480-4400,

E35
WNW
1/8-1/4
0.149 mi.
787 ft.

SKYWORKS SOLUTIONS INC
2427 W. HILLCREST DRIVE
NEWBURY PARK, CA 91320
Site 9 of 14 in cluster E

RCRA-LQG **1000273224**
CA CPS-SLIC **CAD062525985**
CA HIST UST
FINDS
ECHO
CA WDS

Relative:
Higher
Actual:
651 ft.

RCRA-LQG:
 Date Form Received by Agency: 20200306
 Handler Name: SKYWORKS SOLUTIONS INC
 Handler Address: 2427 W. HILLCREST DRIVE
 Handler City,State,Zip: NEWBURY PARK, CA 91320-2202
 EPA ID: CAD062525985
 Contact Name: LUKE CHEN
 Contact Address: W. HILLCREST DRIVE
 Contact City,State,Zip: NEWBURY PARK, CA 91320
 Contact Telephone: 805-480-4153
 Contact Fax: Not reported
 Contact Email: LUKE.CHEN@SKYWORKSINC.COM
 Contact Title: SR. ENVIRONMENTAL ENGINEER
 EPA Region: 09
 Land Type: Private
 Federal Waste Generator Description: Large Quantity Generator
 Non-Notifier: Not reported
 Biennial Report Cycle: 2019

Map ID
 Direction
 Distance
 Elevation

MAP FINDINGS

Site

Database(s)

EDR ID Number
 EPA ID Number

SKYWORKS SOLUTIONS INC (Continued)

1000273224

Accessibility:	Not reported
Active Site Indicator:	Handler Activities
State District Owner:	Not reported
State District:	Not reported
Mailing Address:	W. HILLCREST DRIVE
Mailing City, State, Zip:	NEWBURY PARK, CA 91320
Owner Name:	SKYWORKS SOLUTIONS INC
Owner Type:	Private
Operator Name:	SKYWORKS SOLUTIONS
Operator Type:	Private
Short-Term Generator Activity:	No
Importer Activity:	No
Mixed Waste Generator:	No
Transporter Activity:	No
Transfer Facility Activity:	No
Recycler Activity with Storage:	No
Small Quantity On-Site Burner Exemption:	No
Smelting Melting and Refining Furnace Exemption:	No
Underground Injection Control:	No
Off-Site Waste Receipt:	No
Universal Waste Indicator:	No
Universal Waste Destination Facility:	No
Federal Universal Waste:	No
Active Site Fed-Reg Treatment Storage and Disposal Facility:	Not reported
Active Site Converter Treatment storage and Disposal Facility:	Not reported
Active Site State-Reg Treatment Storage and Disposal Facility:	Not reported
Active Site State-Reg Handler:	---
Federal Facility Indicator:	Not reported
Hazardous Secondary Material Indicator:	N
Sub-Part K Indicator:	Not reported
Commercial TSD Indicator:	No
Treatment Storage and Disposal Type:	Not reported
2018 GPRA Permit Baseline:	Not on the Baseline
2018 GPRA Renewals Baseline:	Not on the Baseline
Permit Renewals Workload Universe:	Not reported
Permit Workload Universe:	Not reported
Permit Progress Universe:	Not reported
Post-Closure Workload Universe:	Not reported
Closure Workload Universe:	Not reported
202 GPRA Corrective Action Baseline:	No
Corrective Action Workload Universe:	No
Subject to Corrective Action Universe:	No
Non-TSDs Where RCRA CA has Been Imposed Universe:	No
TSDs Potentially Subject to CA Under 3004 (u)/(v) Universe:	No
TSDs Only Subject to CA under Discretionary Auth Universe:	No
Corrective Action Priority Ranking:	No NCAPS ranking
Environmental Control Indicator:	No
Institutional Control Indicator:	No
Human Exposure Controls Indicator:	N/A
Groundwater Controls Indicator:	N/A
Operating TSDF Universe:	Not reported
Full Enforcement Universe:	Not reported
Significant Non-Complier Universe:	No
Unaddressed Significant Non-Complier Universe:	No
Addressed Significant Non-Complier Universe:	No
Significant Non-Complier With a Compliance Schedule Universe:	No
Financial Assurance Required:	Not reported

Map ID
Direction
Distance
Elevation

MAP FINDINGS

Site

Database(s)

EDR ID Number
EPA ID Number

SKYWORKS SOLUTIONS INC (Continued)

1000273224

Handler Date of Last Change: 20201006
Recognized Trader-Importer: No
Recognized Trader-Exporter: No
Importer of Spent Lead Acid Batteries: No
Exporter of Spent Lead Acid Batteries: No
Recycler Activity Without Storage: No
Manifest Broker: No
Sub-Part P Indicator: No

Biennial: List of Years

Year: 2019

Click Here for Biennial Reporting System Data:
Year: 2017

Click Here for Biennial Reporting System Data:
Year: 2015

Click Here for Biennial Reporting System Data:
Year: 2013

Click Here for Biennial Reporting System Data:
Year: 2011

Click Here for Biennial Reporting System Data:
Year: 2009

Click Here for Biennial Reporting System Data:
Year: 2007

Click Here for Biennial Reporting System Data:
Year: 2005

Click Here for Biennial Reporting System Data:
Year: 2003

Click Here for Biennial Reporting System Data:
Year: 2001

Click Here for Biennial Reporting System Data:

Hazardous Waste Summary:

Waste Code: D000
Waste Description: Not Defined

Waste Code: D001
Waste Description: IGNITABLE WASTE

Waste Code: D002
Waste Description: CORROSIVE WASTE

Waste Code: D003
Waste Description: REACTIVE WASTE

Waste Code: D004
Waste Description: ARSENIC

Map ID
Direction
Distance
Elevation

MAP FINDINGS

Site

Database(s)

EDR ID Number
EPA ID Number

SKYWORKS SOLUTIONS INC (Continued)

1000273224

Waste Code: D007
Waste Description: CHROMIUM

Waste Code: D008
Waste Description: LEAD

Waste Code: D009
Waste Description: MERCURY

Waste Code: D010
Waste Description: SELENIUM

Waste Code: D011
Waste Description: SILVER

Waste Code: D028
Waste Description: 1,2-DICHLOROETHANE

Waste Code: F002
Waste Description: THE FOLLOWING SPENT HALOGENATED SOLVENTS: TETRACHLOROETHYLENE, METHYLENE CHLORIDE, TRICHLOROETHYLENE, 1,1,1-TRICHLOROETHANE, CHLOROBENZENE, 1,1,2-TRICHLORO-1,2,2-TRIFLUOROETHANE, ORTHO-DICHLOROBENZENE, TRICHLOROFLUOROMETHANE, AND 1,1,2, TRICHLOROETHANE; ALL SPENT SOLVENT MIXTURES/BLENDS CONTAINING, BEFORE USE, A TOTAL OF TEN PERCENT OR MORE (BY VOLUME) OF ONE OR MORE OF THE ABOVE HALOGENATED SOLVENTS OR THOSE SOLVENTS LISTED IN F001, F004, AND F005; AND STILL BOTTOMS FROM THE RECOVERY OF THESE SPENT SOLVENTS AND SPENT SOLVENT MIXTURES.

Waste Code: F003
Waste Description: THE FOLLOWING SPENT NONHALOGENATED SOLVENTS: XYLENE, ACETONE, ETHYL ACETATE, ETHYL BENZENE, ETHYL ETHER, METHYL ISOBUTYL KETONE, N-BUTYL ALCOHOL, CYCLOHEXANONE, AND METHANOL; ALL SPENT SOLVENT MIXTURES/BLENDS CONTAINING, BEFORE USE, ONLY THE ABOVE SPENT NONHALOGENATED SOLVENTS; AND ALL SPENT SOLVENT MIXTURES/BLENDS CONTAINING, BEFORE USE, ONE OR MORE OF THE ABOVE NONHALOGENATED SOLVENTS, AND A TOTAL OF TEN PERCENT OR MORE (BY VOLUME) OF ONE OR MORE OF THOSE SOLVENTS LISTED IN F001, F002, F004, AND F005; AND STILL BOTTOMS FROM THE RECOVERY OF THESE SPENT SOLVENTS AND SPENT SOLVENT MIXTURES.

Waste Code: F005
Waste Description: THE FOLLOWING SPENT NONHALOGENATED SOLVENTS: TOLUENE, METHYL ETHYL KETONE, CARBON DISULFIDE, ISOBUTANOL, PYRIDINE, BENZENE, 2-ETHOXYETHANOL, AND 2-NITROPROPANE; ALL SPENT SOLVENT MIXTURES/BLENDS CONTAINING, BEFORE USE, A TOTAL OF TEN PERCENT OR MORE (BY VOLUME) OF ONE OR MORE OF THE ABOVE NONHALOGENATED SOLVENTS OR THOSE SOLVENTS LISTED IN F001, F002, OR F004; AND STILL BOTTOMS FROM THE RECOVERY OF THESE SPENT SOLVENTS AND SPENT SOLVENT MIXTURES.

Waste Code: U134
Waste Description: HYDROFLUORIC ACID (C,T) (OR) HYDROGEN FLUORIDE (C,T)

Waste Code: U151
Waste Description: MERCURY

Map ID
Direction
Distance
Elevation

MAP FINDINGS

Site

Database(s)

EDR ID Number
EPA ID Number

SKYWORKS SOLUTIONS INC (Continued)

1000273224

Handler - Owner Operator:
Owner/Operator Indicator: Operator
Owner/Operator Name: SKYWORKS SOLUTIONS INC
Legal Status: Private
Date Became Current: 20020601
Date Ended Current: Not reported
Owner/Operator Address: 2427 W HILLCREST DR
Owner/Operator City,State,Zip: NEWBURY PARK, CA 91320
Owner/Operator Telephone: 805-480-4153
Owner/Operator Telephone Ext: Not reported
Owner/Operator Fax: Not reported
Owner/Operator Email: Not reported

Owner/Operator Indicator: Owner
Owner/Operator Name: SKYWORKS SOLUTIONS, INC.
Legal Status: Private
Date Became Current: 20020601
Date Ended Current: Not reported
Owner/Operator Address: 2427 W. HILLCREST DR.
Owner/Operator City,State,Zip: NEWBURY PARK, CA 91320
Owner/Operator Telephone: Not reported
Owner/Operator Telephone Ext: Not reported
Owner/Operator Fax: Not reported
Owner/Operator Email: Not reported

Owner/Operator Indicator: Owner
Owner/Operator Name: SKYWORKS SOLUTIONS INC.
Legal Status: Private
Date Became Current: 20020601
Date Ended Current: Not reported
Owner/Operator Address: 2427 W. HILLCREST DRIVE
Owner/Operator City,State,Zip: NEWBURY PARK, CA 91320
Owner/Operator Telephone: 850-480-4400
Owner/Operator Telephone Ext: Not reported
Owner/Operator Fax: Not reported
Owner/Operator Email: Not reported

Owner/Operator Indicator: Operator
Owner/Operator Name: SKYWORKS SOLUTIONS, INC.
Legal Status: Private
Date Became Current: 20020601
Date Ended Current: Not reported
Owner/Operator Address: Not reported
Owner/Operator City,State,Zip: Not reported
Owner/Operator Telephone: Not reported
Owner/Operator Telephone Ext: Not reported
Owner/Operator Fax: Not reported
Owner/Operator Email: Not reported

Owner/Operator Indicator: Owner
Owner/Operator Name: SKYWORKS SOLUTIONS
Legal Status: Private
Date Became Current: 20020601
Date Ended Current: Not reported
Owner/Operator Address: 2427 W. HILLCREST DRIVE
Owner/Operator City,State,Zip: NEWBURY PARK, CA 91320
Owner/Operator Telephone: Not reported

Map ID
Direction
Distance
Elevation

MAP FINDINGS

Site

Database(s)

EDR ID Number
EPA ID Number

SKYWORKS SOLUTIONS INC (Continued)

1000273224

Owner/Operator Telephone Ext:	Not reported
Owner/Operator Fax:	Not reported
Owner/Operator Email:	Not reported
Owner/Operator Indicator:	Operator
Owner/Operator Name:	SKYWORKS SOLUTIONS
Legal Status:	Private
Date Became Current:	20020601
Date Ended Current:	Not reported
Owner/Operator Address:	2427 W. HILLCREST DRIVE
Owner/Operator City,State,Zip:	NEWBURY PARK, CA 91320-2202
Owner/Operator Telephone:	Not reported
Owner/Operator Telephone Ext:	Not reported
Owner/Operator Fax:	Not reported
Owner/Operator Email:	Not reported
Owner/Operator Indicator:	Owner
Owner/Operator Name:	CONEXANT SYSTEMS, INC.
Legal Status:	Private
Date Became Current:	19990101
Date Ended Current:	Not reported
Owner/Operator Address:	Not reported
Owner/Operator City,State,Zip:	Not reported
Owner/Operator Telephone:	Not reported
Owner/Operator Telephone Ext:	Not reported
Owner/Operator Fax:	Not reported
Owner/Operator Email:	Not reported
Owner/Operator Indicator:	Operator
Owner/Operator Name:	SKYWORKS SOLUTIONS, INC
Legal Status:	Private
Date Became Current:	20020601
Date Ended Current:	Not reported
Owner/Operator Address:	Not reported
Owner/Operator City,State,Zip:	Not reported
Owner/Operator Telephone:	Not reported
Owner/Operator Telephone Ext:	Not reported
Owner/Operator Fax:	Not reported
Owner/Operator Email:	Not reported
Owner/Operator Indicator:	Operator
Owner/Operator Name:	CONEXANT SYSTEMS, INC.
Legal Status:	Private
Date Became Current:	19990101
Date Ended Current:	Not reported
Owner/Operator Address:	Not reported
Owner/Operator City,State,Zip:	Not reported
Owner/Operator Telephone:	Not reported
Owner/Operator Telephone Ext:	Not reported
Owner/Operator Fax:	Not reported
Owner/Operator Email:	Not reported
Owner/Operator Indicator:	Owner
Owner/Operator Name:	SKYWORKS SOLUTIONS, INC
Legal Status:	Private
Date Became Current:	20020601
Date Ended Current:	Not reported

Map ID
Direction
Distance
Elevation

MAP FINDINGS

Site

Database(s)

EDR ID Number
EPA ID Number

SKYWORKS SOLUTIONS INC (Continued)

1000273224

Owner/Operator Address:	2427 W. HILLCREST DRIVE
Owner/Operator City,State,Zip:	NEWBURY PARK, CA 91320
Owner/Operator Telephone:	Not reported
Owner/Operator Telephone Ext:	Not reported
Owner/Operator Fax:	Not reported
Owner/Operator Email:	Not reported
Owner/Operator Indicator:	Operator
Owner/Operator Name:	SKYWORKS SOLUTIONS, INC.
Legal Status:	Private
Date Became Current:	20020601
Date Ended Current:	Not reported
Owner/Operator Address:	Not reported
Owner/Operator City,State,Zip:	Not reported
Owner/Operator Telephone:	Not reported
Owner/Operator Telephone Ext:	Not reported
Owner/Operator Fax:	Not reported
Owner/Operator Email:	Not reported
Owner/Operator Indicator:	Owner
Owner/Operator Name:	SKYWORKS SOLUTIONS INC
Legal Status:	Private
Date Became Current:	20000601
Date Ended Current:	Not reported
Owner/Operator Address:	2427 W. HILLCREST DRIVE
Owner/Operator City,State,Zip:	NEWBURY PARK, CA 91320-2202
Owner/Operator Telephone:	Not reported
Owner/Operator Telephone Ext:	Not reported
Owner/Operator Fax:	Not reported
Owner/Operator Email:	Not reported
Owner/Operator Indicator:	Operator
Owner/Operator Name:	SKYWORKS SOLUTIONS, INC.
Legal Status:	Private
Date Became Current:	20020601
Date Ended Current:	Not reported
Owner/Operator Address:	Not reported
Owner/Operator City,State,Zip:	Not reported
Owner/Operator Telephone:	Not reported
Owner/Operator Telephone Ext:	Not reported
Owner/Operator Fax:	Not reported
Owner/Operator Email:	Not reported
Owner/Operator Indicator:	Operator
Owner/Operator Name:	SKYWORKS SOLUTIONS, INC
Legal Status:	Private
Date Became Current:	20020601
Date Ended Current:	Not reported
Owner/Operator Address:	Not reported
Owner/Operator City,State,Zip:	Not reported
Owner/Operator Telephone:	Not reported
Owner/Operator Telephone Ext:	Not reported
Owner/Operator Fax:	Not reported
Owner/Operator Email:	Not reported
Owner/Operator Indicator:	Operator
Owner/Operator Name:	SKYWORKS SOLUTION, INC.

Map ID
Direction
Distance
Elevation

MAP FINDINGS

Site

Database(s)

EDR ID Number
EPA ID Number

SKYWORKS SOLUTIONS INC (Continued)

1000273224

Legal Status:	Private
Date Became Current:	20020601
Date Ended Current:	Not reported
Owner/Operator Address:	2427 W. HILLCREST DRIVE
Owner/Operator City,State,Zip:	NEWBURY PARK, CA 91320
Owner/Operator Telephone:	805-480-4400
Owner/Operator Telephone Ext:	Not reported
Owner/Operator Fax:	Not reported
Owner/Operator Email:	Not reported
Owner/Operator Indicator:	Owner
Owner/Operator Name:	SKYWORKS SOLUTIONS INC
Legal Status:	Private
Date Became Current:	20000601
Date Ended Current:	Not reported
Owner/Operator Address:	2427 W. HILLCREST DRIVE
Owner/Operator City,State,Zip:	NEWBURY PARK, CA 91320-2202
Owner/Operator Telephone:	Not reported
Owner/Operator Telephone Ext:	Not reported
Owner/Operator Fax:	Not reported
Owner/Operator Email:	Not reported
Owner/Operator Indicator:	Operator
Owner/Operator Name:	NOT REQUIRED
Legal Status:	Private
Date Became Current:	Not reported
Date Ended Current:	Not reported
Owner/Operator Address:	NOT REQUIRED
Owner/Operator City,State,Zip:	NOT REQUIRED, ME 99999
Owner/Operator Telephone:	415-555-1212
Owner/Operator Telephone Ext:	Not reported
Owner/Operator Fax:	Not reported
Owner/Operator Email:	Not reported
Owner/Operator Indicator:	Owner
Owner/Operator Name:	SKYWORKS SOLUTIONS INC
Legal Status:	Private
Date Became Current:	Not reported
Date Ended Current:	Not reported
Owner/Operator Address:	2427 W HILLCREST DR
Owner/Operator City,State,Zip:	NEWBURY PARK, CA 91320
Owner/Operator Telephone:	805-480-4400
Owner/Operator Telephone Ext:	Not reported
Owner/Operator Fax:	Not reported
Owner/Operator Email:	Not reported
Owner/Operator Indicator:	Owner
Owner/Operator Name:	SKYWORKS SOLUTIONS, INC.
Legal Status:	Private
Date Became Current:	20020601
Date Ended Current:	Not reported
Owner/Operator Address:	2427 W. HILLCREST DRIVE
Owner/Operator City,State,Zip:	NEWBURY PARK, CA 91320
Owner/Operator Telephone:	805-480-4400
Owner/Operator Telephone Ext:	Not reported
Owner/Operator Fax:	Not reported
Owner/Operator Email:	Not reported

Map ID
Direction
Distance
Elevation

MAP FINDINGS

Site

Database(s)

EDR ID Number
EPA ID Number

SKYWORKS SOLUTIONS INC (Continued)

1000273224

Owner/Operator Indicator: Owner
Owner/Operator Name: SKYWORKS SOLUTION, INC.
Legal Status: Private
Date Became Current: 20020601
Date Ended Current: Not reported
Owner/Operator Address: 2427 W. HILLCREST DRIVE
Owner/Operator City,State,Zip: NEWBURY PARK, CA 91320
Owner/Operator Telephone: 805-480-4400
Owner/Operator Telephone Ext: Not reported
Owner/Operator Fax: Not reported
Owner/Operator Email: Not reported

Owner/Operator Indicator: Owner
Owner/Operator Name: SKYWORKS SOLUTIONS INC
Legal Status: Private
Date Became Current: 20020601
Date Ended Current: Not reported
Owner/Operator Address: 2427 W HILLCREST DR
Owner/Operator City,State,Zip: NEWBURY PARK, CA 91320
Owner/Operator Telephone: 805-480-4153
Owner/Operator Telephone Ext: Not reported
Owner/Operator Fax: Not reported
Owner/Operator Email: Not reported

Owner/Operator Indicator: Operator
Owner/Operator Name: SKYWORKS SOLUTIONS
Legal Status: Private
Date Became Current: 20020601
Date Ended Current: Not reported
Owner/Operator Address: 2427 W. HILLCREST DRIVE
Owner/Operator City,State,Zip: NEWBURY PARK, CA 91320-2202
Owner/Operator Telephone: Not reported
Owner/Operator Telephone Ext: Not reported
Owner/Operator Fax: Not reported
Owner/Operator Email: Not reported

Historic Generators:

Receive Date: 20100609
Handler Name: SKYWORKS SOLUTIONS
Federal Waste Generator Description: Large Quantity Generator
State District Owner: Not reported
Large Quantity Handler of Universal Waste: No
Recognized Trader Importer: No
Recognized Trader Exporter: No
Spent Lead Acid Battery Importer: No
Spent Lead Acid Battery Exporter: No
Current Record: No
Non Storage Recycler Activity: Not reported
Electronic Manifest Broker: Not reported

Receive Date: 20120224
Handler Name: SKYWORKS SOLUTION, INC.
Federal Waste Generator Description: Large Quantity Generator
State District Owner: Not reported
Large Quantity Handler of Universal Waste: No
Recognized Trader Importer: No
Recognized Trader Exporter: No

Map ID
Direction
Distance
Elevation

MAP FINDINGS

Site

Database(s)

EDR ID Number
EPA ID Number

SKYWORKS SOLUTIONS INC (Continued)

1000273224

Spent Lead Acid Battery Importer: No
Spent Lead Acid Battery Exporter: No
Current Record: No
Non Storage Recycler Activity: Not reported
Electronic Manifest Broker: Not reported

Receive Date: 20140301
Handler Name: SKYWORKS SOLUTIONS INCORPORATED
Federal Waste Generator Description: Large Quantity Generator
State District Owner: Not reported
Large Quantity Handler of Universal Waste: No
Recognized Trader Importer: No
Recognized Trader Exporter: No
Spent Lead Acid Battery Importer: No
Spent Lead Acid Battery Exporter: No
Current Record: No
Non Storage Recycler Activity: Not reported
Electronic Manifest Broker: Not reported

Receive Date: 20160229
Handler Name: SKYWORKS SOLUTIONS, INC.
Federal Waste Generator Description: Large Quantity Generator
State District Owner: Not reported
Large Quantity Handler of Universal Waste: No
Recognized Trader Importer: No
Recognized Trader Exporter: No
Spent Lead Acid Battery Importer: No
Spent Lead Acid Battery Exporter: No
Current Record: No
Non Storage Recycler Activity: Not reported
Electronic Manifest Broker: Not reported

Receive Date: 20180228
Handler Name: SKYWORKS SOLUTIONS INC
Federal Waste Generator Description: Large Quantity Generator
State District Owner: Not reported
Large Quantity Handler of Universal Waste: No
Recognized Trader Importer: No
Recognized Trader Exporter: No
Spent Lead Acid Battery Importer: No
Spent Lead Acid Battery Exporter: No
Current Record: No
Non Storage Recycler Activity: No
Electronic Manifest Broker: No

Receive Date: 20200306
Handler Name: SKYWORKS SOLUTIONS INC
Federal Waste Generator Description: Large Quantity Generator
State District Owner: Not reported
Large Quantity Handler of Universal Waste: No
Recognized Trader Importer: No
Recognized Trader Exporter: No
Spent Lead Acid Battery Importer: No
Spent Lead Acid Battery Exporter: No
Current Record: Yes
Non Storage Recycler Activity: No
Electronic Manifest Broker: No

Map ID
Direction
Distance
Elevation

MAP FINDINGS

Site

Database(s)

EDR ID Number
EPA ID Number

SKYWORKS SOLUTIONS INC (Continued)

1000273224

Receive Date: 19960901
Handler Name: SKYWORKS SOLUTIONS INC
Federal Waste Generator Description: Large Quantity Generator
State District Owner: Not reported
Large Quantity Handler of Universal Waste: No
Recognized Trader Importer: No
Recognized Trader Exporter: No
Spent Lead Acid Battery Importer: No
Spent Lead Acid Battery Exporter: No
Current Record: No
Non Storage Recycler Activity: Not reported
Electronic Manifest Broker: Not reported

Receive Date: 20020702
Handler Name: SKYWORKS SOLUTIONS INC
Federal Waste Generator Description: Large Quantity Generator
State District Owner: Not reported
Large Quantity Handler of Universal Waste: No
Recognized Trader Importer: No
Recognized Trader Exporter: No
Spent Lead Acid Battery Importer: No
Spent Lead Acid Battery Exporter: No
Current Record: No
Non Storage Recycler Activity: Not reported
Electronic Manifest Broker: Not reported

Receive Date: 19900421
Handler Name: ROCKWELL INT'L
Federal Waste Generator Description: Large Quantity Generator
State District Owner: Not reported
Large Quantity Handler of Universal Waste: No
Recognized Trader Importer: No
Recognized Trader Exporter: No
Spent Lead Acid Battery Importer: No
Spent Lead Acid Battery Exporter: No
Current Record: No
Non Storage Recycler Activity: Not reported
Electronic Manifest Broker: Not reported

Receive Date: 19920229
Handler Name: ROCKWELL INT'L - MTC
Federal Waste Generator Description: Large Quantity Generator
State District Owner: Not reported
Large Quantity Handler of Universal Waste: No
Recognized Trader Importer: No
Recognized Trader Exporter: No
Spent Lead Acid Battery Importer: No
Spent Lead Acid Battery Exporter: No
Current Record: No
Non Storage Recycler Activity: Not reported
Electronic Manifest Broker: Not reported

Receive Date: 19940330
Handler Name: ROCKWELL-MICROELECTRONICS TECHNOLOGY CTR
Federal Waste Generator Description: Large Quantity Generator
State District Owner: Not reported
Large Quantity Handler of Universal Waste: No

Map ID
Direction
Distance
Elevation

MAP FINDINGS

Site

Database(s)

EDR ID Number
EPA ID Number

SKYWORKS SOLUTIONS INC (Continued)

1000273224

Recognized Trader Importer: No
Recognized Trader Exporter: No
Spent Lead Acid Battery Importer: No
Spent Lead Acid Battery Exporter: No
Current Record: No
Non Storage Recycler Activity: Not reported
Electronic Manifest Broker: Not reported

Receive Date: 19960329
Handler Name: ROCKWELL WIRELESS COMMUNICATIONS DIV.
Federal Waste Generator Description: Large Quantity Generator
State District Owner: Not reported
Large Quantity Handler of Universal Waste: No
Recognized Trader Importer: No
Recognized Trader Exporter: No
Spent Lead Acid Battery Importer: No
Spent Lead Acid Battery Exporter: No
Current Record: No
Non Storage Recycler Activity: Not reported
Electronic Manifest Broker: Not reported

Receive Date: 19990415
Handler Name: ROCKWELL SEMICONDUCTOR SYSTEMS
Federal Waste Generator Description: Large Quantity Generator
State District Owner: Not reported
Large Quantity Handler of Universal Waste: No
Recognized Trader Importer: No
Recognized Trader Exporter: No
Spent Lead Acid Battery Importer: No
Spent Lead Acid Battery Exporter: No
Current Record: No
Non Storage Recycler Activity: Not reported
Electronic Manifest Broker: Not reported

Receive Date: 20001012
Handler Name: CONEXANT SYSTEMS, NEWBURY PARK
Federal Waste Generator Description: Large Quantity Generator
State District Owner: Not reported
Large Quantity Handler of Universal Waste: No
Recognized Trader Importer: No
Recognized Trader Exporter: No
Spent Lead Acid Battery Importer: No
Spent Lead Acid Battery Exporter: No
Current Record: No
Non Storage Recycler Activity: Not reported
Electronic Manifest Broker: Not reported

Receive Date: 20020219
Handler Name: CONEXANT SYSTEMS, INC.
Federal Waste Generator Description: Large Quantity Generator
State District Owner: Not reported
Large Quantity Handler of Universal Waste: No
Recognized Trader Importer: No
Recognized Trader Exporter: No
Spent Lead Acid Battery Importer: No
Spent Lead Acid Battery Exporter: No
Current Record: No

Map ID
Direction
Distance
Elevation

MAP FINDINGS

Site

Database(s)

EDR ID Number
EPA ID Number

SKYWORKS SOLUTIONS INC (Continued)

1000273224

Non Storage Recycler Activity: Not reported
Electronic Manifest Broker: Not reported

Receive Date: 20040210
Handler Name: SKYWORKS SOLUTIONS, INC.
Federal Waste Generator Description: Large Quantity Generator
State District Owner: Not reported
Large Quantity Handler of Universal Waste: No
Recognized Trader Importer: No
Recognized Trader Exporter: No
Spent Lead Acid Battery Importer: No
Spent Lead Acid Battery Exporter: No
Current Record: No
Non Storage Recycler Activity: Not reported
Electronic Manifest Broker: Not reported

Receive Date: 20060224
Handler Name: SKYWORKS SOLUTIONS, INC
Federal Waste Generator Description: Large Quantity Generator
State District Owner: Not reported
Large Quantity Handler of Universal Waste: No
Recognized Trader Importer: No
Recognized Trader Exporter: No
Spent Lead Acid Battery Importer: No
Spent Lead Acid Battery Exporter: No
Current Record: No
Non Storage Recycler Activity: Not reported
Electronic Manifest Broker: Not reported

Receive Date: 20080329
Handler Name: SKYWORKS SOLUTIONS, INC. - NEWBURY PARK
Federal Waste Generator Description: Large Quantity Generator
State District Owner: Not reported
Large Quantity Handler of Universal Waste: No
Recognized Trader Importer: No
Recognized Trader Exporter: No
Spent Lead Acid Battery Importer: No
Spent Lead Acid Battery Exporter: No
Current Record: No
Non Storage Recycler Activity: Not reported
Electronic Manifest Broker: Not reported

List of NAICS Codes and Descriptions:

NAICS Code: 334413
NAICS Description: SEMICONDUCTOR AND RELATED DEVICE MANUFACTURING

NAICS Code: 54172
NAICS Description: RESEARCH AND DEVELOPMENT IN THE SOCIAL SCIENCES AND HUMANITIES

Facility Has Received Notices of Violation:

Found Violation: Yes
Agency Which Determined Violation: State
Violation Short Description: Generators - Pre-transport
Date Violation was Determined: 20140311
Actual Return to Compliance Date: 20140613
Return to Compliance Qualifier: Documented

Map ID
Direction
Distance
Elevation

MAP FINDINGS

Site

Database(s)

EDR ID Number
EPA ID Number

SKYWORKS SOLUTIONS INC (Continued)

1000273224

Violation Responsible Agency:	State
Scheduled Compliance Date:	Not reported
Enforcement Identifier:	Not reported
Date of Enforcement Action:	Not reported
Enforcement Responsible Agency:	Not reported
Enforcement Docket Number:	Not reported
Enforcement Attorney:	Not reported
Corrective Action Component:	Not reported
Appeal Initiated Date:	Not reported
Appeal Resolution Date:	Not reported
Disposition Status Date:	Not reported
Disposition Status:	Not reported
Disposition Status Description:	Not reported
Consent/Final Order Sequence Number:	Not reported
Consent/Final Order Respondent Name:	Not reported
Consent/Final Order Lead Agency:	Not reported
Enforcement Type:	Not reported
Enforcement Responsible Person:	Not reported
Enforcement Responsible Sub-Organization:	Not reported
SEP Sequence Number:	Not reported
SEP Expenditure Amount:	Not reported
SEP Scheduled Completion Date:	Not reported
SEP Actual Date:	Not reported
SEP Defaulted Date:	Not reported
SEP Type:	Not reported
SEP Type Description:	Not reported
Proposed Amount:	Not reported
Final Monetary Amount:	Not reported
Paid Amount:	Not reported
Final Count:	Not reported
Final Amount:	Not reported
Found Violation:	Yes
Agency Which Determined Violation:	EPA
Violation Short Description:	Generators - General
Date Violation was Determined:	20051117
Actual Return to Compliance Date:	20060302
Return to Compliance Qualifier:	Documented
Violation Responsible Agency:	EPA
Scheduled Compliance Date:	Not reported
Enforcement Identifier:	001
Date of Enforcement Action:	20051212
Enforcement Responsible Agency:	EPA
Enforcement Docket Number:	Not reported
Enforcement Attorney:	Not reported
Corrective Action Component:	No
Appeal Initiated Date:	Not reported
Appeal Resolution Date:	Not reported
Disposition Status Date:	Not reported
Disposition Status:	Not reported
Disposition Status Description:	Not reported
Consent/Final Order Sequence Number:	Not reported
Consent/Final Order Respondent Name:	Not reported
Consent/Final Order Lead Agency:	Not reported
Enforcement Type:	Not reported
Enforcement Responsible Person:	DFERN
Enforcement Responsible Sub-Organization:	Not reported

Map ID
Direction
Distance
Elevation

MAP FINDINGS

Site

Database(s)

EDR ID Number
EPA ID Number

SKYWORKS SOLUTIONS INC (Continued)

1000273224

SEP Sequence Number:	Not reported	
SEP Expenditure Amount:		Not reported
SEP Scheduled Completion Date:		Not reported
SEP Actual Date:		Not reported
SEP Defaulted Date:		Not reported
SEP Type:		Not reported
SEP Type Description:		Not reported
Proposed Amount:		Not reported
Final Monetary Amount:		Not reported
Paid Amount:		Not reported
Final Count:		Not reported
Final Amount:		Not reported
Found Violation:		Yes
Agency Which Determined Violation:		State
Violation Short Description:		Generators - General
Date Violation was Determined:		20140311
Actual Return to Compliance Date:		20140327
Return to Compliance Qualifier:		Documented
Violation Responsible Agency:		State
Scheduled Compliance Date:		Not reported
Enforcement Identifier:		Not reported
Date of Enforcement Action:		Not reported
Enforcement Responsible Agency:		Not reported
Enforcement Docket Number:		Not reported
Enforcement Attorney:		Not reported
Corrective Action Component:		Not reported
Appeal Initiated Date:		Not reported
Appeal Resolution Date:		Not reported
Disposition Status Date:		Not reported
Disposition Status:		Not reported
Disposition Status Description:		Not reported
Consent/Final Order Sequence Number:	Not reported	
Consent/Final Order Respondent Name:		Not reported
Consent/Final Order Lead Agency:		Not reported
Enforcement Type:	Not reported	
Enforcement Responsible Person:		Not reported
Enforcement Responsible Sub-Organization:		Not reported
SEP Sequence Number:	Not reported	
SEP Expenditure Amount:		Not reported
SEP Scheduled Completion Date:		Not reported
SEP Actual Date:		Not reported
SEP Defaulted Date:		Not reported
SEP Type:		Not reported
SEP Type Description:		Not reported
Proposed Amount:		Not reported
Final Monetary Amount:		Not reported
Paid Amount:		Not reported
Final Count:		Not reported
Final Amount:		Not reported
Found Violation:		No
Agency Which Determined Violation:		Not reported
Violation Short Description:		Not reported
Date Violation was Determined:		Not reported
Actual Return to Compliance Date:		Not reported
Return to Compliance Qualifier:		Not reported

Map ID
Direction
Distance
Elevation

MAP FINDINGS

Site

Database(s)

EDR ID Number
EPA ID Number

SKYWORKS SOLUTIONS INC (Continued)

1000273224

Violation Responsible Agency:	Not reported
Scheduled Compliance Date:	Not reported
Enforcement Identifier:	Not reported
Date of Enforcement Action:	Not reported
Enforcement Responsible Agency:	Not reported
Enforcement Docket Number:	Not reported
Enforcement Attorney:	Not reported
Corrective Action Component:	Not reported
Appeal Initiated Date:	Not reported
Appeal Resolution Date:	Not reported
Disposition Status Date:	Not reported
Disposition Status:	Not reported
Disposition Status Description:	Not reported
Consent/Final Order Sequence Number:	Not reported
Consent/Final Order Respondent Name:	Not reported
Consent/Final Order Lead Agency:	Not reported
Enforcement Type:	Not reported
Enforcement Responsible Person:	Not reported
Enforcement Responsible Sub-Organization:	Not reported
SEP Sequence Number:	Not reported
SEP Expenditure Amount:	Not reported
SEP Scheduled Completion Date:	Not reported
SEP Actual Date:	Not reported
SEP Defaulted Date:	Not reported
SEP Type:	Not reported
SEP Type Description:	Not reported
Proposed Amount:	Not reported
Final Monetary Amount:	Not reported
Paid Amount:	Not reported
Final Count:	Not reported
Final Amount:	Not reported
Found Violation:	Yes
Agency Which Determined Violation:	EPA
Violation Short Description:	Generators - General
Date Violation was Determined:	20051117
Actual Return to Compliance Date:	20060302
Return to Compliance Qualifier:	Documented
Violation Responsible Agency:	EPA
Scheduled Compliance Date:	Not reported
Enforcement Identifier:	001
Date of Enforcement Action:	20060801
Enforcement Responsible Agency:	EPA
Enforcement Docket Number:	Not reported
Enforcement Attorney:	Not reported
Corrective Action Component:	No
Appeal Initiated Date:	Not reported
Appeal Resolution Date:	Not reported
Disposition Status Date:	Not reported
Disposition Status:	Not reported
Disposition Status Description:	Not reported
Consent/Final Order Sequence Number:	Not reported
Consent/Final Order Respondent Name:	Not reported
Consent/Final Order Lead Agency:	Not reported
Enforcement Type:	Not reported
Enforcement Responsible Person:	DFERN
Enforcement Responsible Sub-Organization:	Not reported

Map ID
Direction
Distance
Elevation

MAP FINDINGS

Site

Database(s)

EDR ID Number
EPA ID Number

SKYWORKS SOLUTIONS INC (Continued)

1000273224

SEP Sequence Number:	Not reported	
SEP Expenditure Amount:		Not reported
SEP Scheduled Completion Date:		Not reported
SEP Actual Date:		Not reported
SEP Defaulted Date:		Not reported
SEP Type:		Not reported
SEP Type Description:		Not reported
Proposed Amount:		Not reported
Final Monetary Amount:		Not reported
Paid Amount:		Not reported
Final Count:		Not reported
Final Amount:		Not reported
Found Violation:		Yes
Agency Which Determined Violation:		State
Violation Short Description:		Generators - Pre-transport
Date Violation was Determined:		20200909
Actual Return to Compliance Date:		20201001
Return to Compliance Qualifier:		Documented
Violation Responsible Agency:		State
Scheduled Compliance Date:		Not reported
Enforcement Identifier:		Not reported
Date of Enforcement Action:		Not reported
Enforcement Responsible Agency:		Not reported
Enforcement Docket Number:		Not reported
Enforcement Attorney:		Not reported
Corrective Action Component:		Not reported
Appeal Initiated Date:		Not reported
Appeal Resolution Date:		Not reported
Disposition Status Date:		Not reported
Disposition Status:		Not reported
Disposition Status Description:		Not reported
Consent/Final Order Sequence Number:	Not reported	
Consent/Final Order Respondent Name:		Not reported
Consent/Final Order Lead Agency:		Not reported
Enforcement Type:	Not reported	
Enforcement Responsible Person:		Not reported
Enforcement Responsible Sub-Organization:		Not reported
SEP Sequence Number:	Not reported	
SEP Expenditure Amount:		Not reported
SEP Scheduled Completion Date:		Not reported
SEP Actual Date:		Not reported
SEP Defaulted Date:		Not reported
SEP Type:		Not reported
SEP Type Description:		Not reported
Proposed Amount:		Not reported
Final Monetary Amount:		Not reported
Paid Amount:		Not reported
Final Count:		Not reported
Final Amount:		Not reported
Found Violation:		No
Agency Which Determined Violation:		Not reported
Violation Short Description:		Not reported
Date Violation was Determined:		Not reported
Actual Return to Compliance Date:		Not reported
Return to Compliance Qualifier:		Not reported

Map ID
Direction
Distance
Elevation

MAP FINDINGS

Site

Database(s)

EDR ID Number
EPA ID Number

SKYWORKS SOLUTIONS INC (Continued)

1000273224

Violation Responsible Agency:	Not reported
Scheduled Compliance Date:	Not reported
Enforcement Identifier:	Not reported
Date of Enforcement Action:	Not reported
Enforcement Responsible Agency:	Not reported
Enforcement Docket Number:	Not reported
Enforcement Attorney:	Not reported
Corrective Action Component:	Not reported
Appeal Initiated Date:	Not reported
Appeal Resolution Date:	Not reported
Disposition Status Date:	Not reported
Disposition Status:	Not reported
Disposition Status Description:	Not reported
Consent/Final Order Sequence Number:	Not reported
Consent/Final Order Respondent Name:	Not reported
Consent/Final Order Lead Agency:	Not reported
Enforcement Type:	Not reported
Enforcement Responsible Person:	Not reported
Enforcement Responsible Sub-Organization:	Not reported
SEP Sequence Number:	Not reported
SEP Expenditure Amount:	Not reported
SEP Scheduled Completion Date:	Not reported
SEP Actual Date:	Not reported
SEP Defaulted Date:	Not reported
SEP Type:	Not reported
SEP Type Description:	Not reported
Proposed Amount:	Not reported
Final Monetary Amount:	Not reported
Paid Amount:	Not reported
Final Count:	Not reported
Final Amount:	Not reported
Found Violation:	Yes
Agency Which Determined Violation:	State
Violation Short Description:	Generators - General
Date Violation was Determined:	20140311
Actual Return to Compliance Date:	20140327
Return to Compliance Qualifier:	Documented
Violation Responsible Agency:	State
Scheduled Compliance Date:	Not reported
Enforcement Identifier:	Not reported
Date of Enforcement Action:	Not reported
Enforcement Responsible Agency:	Not reported
Enforcement Docket Number:	Not reported
Enforcement Attorney:	Not reported
Corrective Action Component:	Not reported
Appeal Initiated Date:	Not reported
Appeal Resolution Date:	Not reported
Disposition Status Date:	Not reported
Disposition Status:	Not reported
Disposition Status Description:	Not reported
Consent/Final Order Sequence Number:	Not reported
Consent/Final Order Respondent Name:	Not reported
Consent/Final Order Lead Agency:	Not reported
Enforcement Type:	Not reported
Enforcement Responsible Person:	Not reported
Enforcement Responsible Sub-Organization:	Not reported

Map ID
Direction
Distance
Elevation

MAP FINDINGS

Site

Database(s)

EDR ID Number
EPA ID Number

SKYWORKS SOLUTIONS INC (Continued)

1000273224

SEP Sequence Number:	Not reported	
SEP Expenditure Amount:		Not reported
SEP Scheduled Completion Date:		Not reported
SEP Actual Date:		Not reported
SEP Defaulted Date:		Not reported
SEP Type:		Not reported
SEP Type Description:		Not reported
Proposed Amount:		Not reported
Final Monetary Amount:		Not reported
Paid Amount:		Not reported
Final Count:		Not reported
Final Amount:		Not reported
Found Violation:		Yes
Agency Which Determined Violation:		State
Violation Short Description:		Generators - Pre-transport
Date Violation was Determined:		20140311
Actual Return to Compliance Date:		20140327
Return to Compliance Qualifier:		Documented
Violation Responsible Agency:		State
Scheduled Compliance Date:		Not reported
Enforcement Identifier:		Not reported
Date of Enforcement Action:		Not reported
Enforcement Responsible Agency:		Not reported
Enforcement Docket Number:		Not reported
Enforcement Attorney:		Not reported
Corrective Action Component:		Not reported
Appeal Initiated Date:		Not reported
Appeal Resolution Date:		Not reported
Disposition Status Date:		Not reported
Disposition Status:		Not reported
Disposition Status Description:		Not reported
Consent/Final Order Sequence Number:	Not reported	
Consent/Final Order Respondent Name:		Not reported
Consent/Final Order Lead Agency:		Not reported
Enforcement Type:	Not reported	
Enforcement Responsible Person:		Not reported
Enforcement Responsible Sub-Organization:		Not reported
SEP Sequence Number:	Not reported	
SEP Expenditure Amount:		Not reported
SEP Scheduled Completion Date:		Not reported
SEP Actual Date:		Not reported
SEP Defaulted Date:		Not reported
SEP Type:		Not reported
SEP Type Description:		Not reported
Proposed Amount:		Not reported
Final Monetary Amount:		Not reported
Paid Amount:		Not reported
Final Count:		Not reported
Final Amount:		Not reported
Found Violation:		Yes
Agency Which Determined Violation:		State
Violation Short Description:		Generators - Pre-transport
Date Violation was Determined:		20140311
Actual Return to Compliance Date:		20140327
Return to Compliance Qualifier:		Documented

Map ID
Direction
Distance
Elevation

MAP FINDINGS

Site

Database(s)

EDR ID Number
EPA ID Number

SKYWORKS SOLUTIONS INC (Continued)

1000273224

Violation Responsible Agency:	State
Scheduled Compliance Date:	Not reported
Enforcement Identifier:	Not reported
Date of Enforcement Action:	Not reported
Enforcement Responsible Agency:	Not reported
Enforcement Docket Number:	Not reported
Enforcement Attorney:	Not reported
Corrective Action Component:	Not reported
Appeal Initiated Date:	Not reported
Appeal Resolution Date:	Not reported
Disposition Status Date:	Not reported
Disposition Status:	Not reported
Disposition Status Description:	Not reported
Consent/Final Order Sequence Number:	Not reported
Consent/Final Order Respondent Name:	Not reported
Consent/Final Order Lead Agency:	Not reported
Enforcement Type:	Not reported
Enforcement Responsible Person:	Not reported
Enforcement Responsible Sub-Organization:	Not reported
SEP Sequence Number:	Not reported
SEP Expenditure Amount:	Not reported
SEP Scheduled Completion Date:	Not reported
SEP Actual Date:	Not reported
SEP Defaulted Date:	Not reported
SEP Type:	Not reported
SEP Type Description:	Not reported
Proposed Amount:	Not reported
Final Monetary Amount:	Not reported
Paid Amount:	Not reported
Final Count:	Not reported
Final Amount:	Not reported
Found Violation:	Yes
Agency Which Determined Violation:	State
Violation Short Description:	Generators - Pre-transport
Date Violation was Determined:	20140422
Actual Return to Compliance Date:	20140613
Return to Compliance Qualifier:	Documented
Violation Responsible Agency:	State
Scheduled Compliance Date:	Not reported
Enforcement Identifier:	Not reported
Date of Enforcement Action:	Not reported
Enforcement Responsible Agency:	Not reported
Enforcement Docket Number:	Not reported
Enforcement Attorney:	Not reported
Corrective Action Component:	Not reported
Appeal Initiated Date:	Not reported
Appeal Resolution Date:	Not reported
Disposition Status Date:	Not reported
Disposition Status:	Not reported
Disposition Status Description:	Not reported
Consent/Final Order Sequence Number:	Not reported
Consent/Final Order Respondent Name:	Not reported
Consent/Final Order Lead Agency:	Not reported
Enforcement Type:	Not reported
Enforcement Responsible Person:	Not reported
Enforcement Responsible Sub-Organization:	Not reported

Map ID
Direction
Distance
Elevation

MAP FINDINGS

Site

Database(s)

EDR ID Number
EPA ID Number

SKYWORKS SOLUTIONS INC (Continued)

1000273224

SEP Sequence Number:	Not reported
SEP Expenditure Amount:	Not reported
SEP Scheduled Completion Date:	Not reported
SEP Actual Date:	Not reported
SEP Defaulted Date:	Not reported
SEP Type:	Not reported
SEP Type Description:	Not reported
Proposed Amount:	Not reported
Final Monetary Amount:	Not reported
Paid Amount:	Not reported
Final Count:	Not reported
Final Amount:	Not reported
Found Violation:	Yes
Agency Which Determined Violation:	EPA
Violation Short Description:	Generators - General
Date Violation was Determined:	20051117
Actual Return to Compliance Date:	20060302
Return to Compliance Qualifier:	Documented
Violation Responsible Agency:	EPA
Scheduled Compliance Date:	Not reported
Enforcement Identifier:	001
Date of Enforcement Action:	20060228
Enforcement Responsible Agency:	EPA
Enforcement Docket Number:	Not reported
Enforcement Attorney:	Not reported
Corrective Action Component:	No
Appeal Initiated Date:	Not reported
Appeal Resolution Date:	Not reported
Disposition Status Date:	Not reported
Disposition Status:	Not reported
Disposition Status Description:	Not reported
Consent/Final Order Sequence Number:	Not reported
Consent/Final Order Respondent Name:	Not reported
Consent/Final Order Lead Agency:	Not reported
Enforcement Type:	Not reported
Enforcement Responsible Person:	DFERN
Enforcement Responsible Sub-Organization:	Not reported
SEP Sequence Number:	Not reported
SEP Expenditure Amount:	Not reported
SEP Scheduled Completion Date:	Not reported
SEP Actual Date:	Not reported
SEP Defaulted Date:	Not reported
SEP Type:	Not reported
SEP Type Description:	Not reported
Proposed Amount:	Not reported
Final Monetary Amount:	Not reported
Paid Amount:	Not reported
Final Count:	Not reported
Final Amount:	Not reported
Found Violation:	No
Agency Which Determined Violation:	Not reported
Violation Short Description:	Not reported
Date Violation was Determined:	Not reported
Actual Return to Compliance Date:	Not reported
Return to Compliance Qualifier:	Not reported

Map ID
Direction
Distance
Elevation

MAP FINDINGS

Site

Database(s)

EDR ID Number
EPA ID Number

SKYWORKS SOLUTIONS INC (Continued)

1000273224

Violation Responsible Agency:	Not reported
Scheduled Compliance Date:	Not reported
Enforcement Identifier:	Not reported
Date of Enforcement Action:	Not reported
Enforcement Responsible Agency:	Not reported
Enforcement Docket Number:	Not reported
Enforcement Attorney:	Not reported
Corrective Action Component:	Not reported
Appeal Initiated Date:	Not reported
Appeal Resolution Date:	Not reported
Disposition Status Date:	Not reported
Disposition Status:	Not reported
Disposition Status Description:	Not reported
Consent/Final Order Sequence Number:	Not reported
Consent/Final Order Respondent Name:	Not reported
Consent/Final Order Lead Agency:	Not reported
Enforcement Type:	Not reported
Enforcement Responsible Person:	Not reported
Enforcement Responsible Sub-Organization:	Not reported
SEP Sequence Number:	Not reported
SEP Expenditure Amount:	Not reported
SEP Scheduled Completion Date:	Not reported
SEP Actual Date:	Not reported
SEP Defaulted Date:	Not reported
SEP Type:	Not reported
SEP Type Description:	Not reported
Proposed Amount:	Not reported
Final Monetary Amount:	Not reported
Paid Amount:	Not reported
Final Count:	Not reported
Final Amount:	Not reported
Found Violation:	Yes
Agency Which Determined Violation:	State
Violation Short Description:	Generators - General
Date Violation was Determined:	20201105
Actual Return to Compliance Date:	20201105
Return to Compliance Qualifier:	Not Resolved
Violation Responsible Agency:	State
Scheduled Compliance Date:	Not reported
Enforcement Identifier:	Not reported
Date of Enforcement Action:	Not reported
Enforcement Responsible Agency:	Not reported
Enforcement Docket Number:	Not reported
Enforcement Attorney:	Not reported
Corrective Action Component:	Not reported
Appeal Initiated Date:	Not reported
Appeal Resolution Date:	Not reported
Disposition Status Date:	Not reported
Disposition Status:	Not reported
Disposition Status Description:	Not reported
Consent/Final Order Sequence Number:	Not reported
Consent/Final Order Respondent Name:	Not reported
Consent/Final Order Lead Agency:	Not reported
Enforcement Type:	Not reported
Enforcement Responsible Person:	Not reported
Enforcement Responsible Sub-Organization:	Not reported

Map ID
Direction
Distance
Elevation

MAP FINDINGS

Site

Database(s)

EDR ID Number
EPA ID Number

SKYWORKS SOLUTIONS INC (Continued)

1000273224

SEP Sequence Number: Not reported
SEP Expenditure Amount: Not reported
SEP Scheduled Completion Date: Not reported
SEP Actual Date: Not reported
SEP Defaulted Date: Not reported
SEP Type: Not reported
SEP Type Description: Not reported
Proposed Amount: Not reported
Final Monetary Amount: Not reported
Paid Amount: Not reported
Final Count: Not reported
Final Amount: Not reported

Found Violation: No
Agency Which Determined Violation: Not reported
Violation Short Description: Not reported
Date Violation was Determined: Not reported
Actual Return to Compliance Date: Not reported
Return to Compliance Qualifier: Not reported
Violation Responsible Agency: Not reported
Scheduled Compliance Date: Not reported
Enforcement Identifier: Not reported
Date of Enforcement Action: Not reported
Enforcement Responsible Agency: Not reported
Enforcement Docket Number: Not reported
Enforcement Attorney: Not reported
Corrective Action Component: Not reported
Appeal Initiated Date: Not reported
Appeal Resolution Date: Not reported
Disposition Status Date: Not reported
Disposition Status: Not reported
Disposition Status Description: Not reported
Consent/Final Order Sequence Number: Not reported
Consent/Final Order Respondent Name: Not reported
Consent/Final Order Lead Agency: Not reported
Enforcement Type: Not reported
Enforcement Responsible Person: Not reported
Enforcement Responsible Sub-Organization: Not reported
SEP Sequence Number: Not reported
SEP Expenditure Amount: Not reported
SEP Scheduled Completion Date: Not reported
SEP Actual Date: Not reported
SEP Defaulted Date: Not reported
SEP Type: Not reported
SEP Type Description: Not reported
Proposed Amount: Not reported
Final Monetary Amount: Not reported
Paid Amount: Not reported
Final Count: Not reported
Final Amount: Not reported

Found Violation: No
Agency Which Determined Violation: Not reported
Violation Short Description: Not reported
Date Violation was Determined: Not reported
Actual Return to Compliance Date: Not reported
Return to Compliance Qualifier: Not reported

Map ID
Direction
Distance
Elevation

MAP FINDINGS

Site

Database(s)

EDR ID Number
EPA ID Number

SKYWORKS SOLUTIONS INC (Continued)

1000273224

Violation Responsible Agency:	Not reported
Scheduled Compliance Date:	Not reported
Enforcement Identifier:	Not reported
Date of Enforcement Action:	Not reported
Enforcement Responsible Agency:	Not reported
Enforcement Docket Number:	Not reported
Enforcement Attorney:	Not reported
Corrective Action Component:	Not reported
Appeal Initiated Date:	Not reported
Appeal Resolution Date:	Not reported
Disposition Status Date:	Not reported
Disposition Status:	Not reported
Disposition Status Description:	Not reported
Consent/Final Order Sequence Number:	Not reported
Consent/Final Order Respondent Name:	Not reported
Consent/Final Order Lead Agency:	Not reported
Enforcement Type:	Not reported
Enforcement Responsible Person:	Not reported
Enforcement Responsible Sub-Organization:	Not reported
SEP Sequence Number:	Not reported
SEP Expenditure Amount:	Not reported
SEP Scheduled Completion Date:	Not reported
SEP Actual Date:	Not reported
SEP Defaulted Date:	Not reported
SEP Type:	Not reported
SEP Type Description:	Not reported
Proposed Amount:	Not reported
Final Monetary Amount:	Not reported
Paid Amount:	Not reported
Final Count:	Not reported
Final Amount:	Not reported
Found Violation:	Yes
Agency Which Determined Violation:	EPA
Violation Short Description:	Generators - General
Date Violation was Determined:	20051117
Actual Return to Compliance Date:	20060302
Return to Compliance Qualifier:	Documented
Violation Responsible Agency:	EPA
Scheduled Compliance Date:	Not reported
Enforcement Identifier:	001
Date of Enforcement Action:	20051206
Enforcement Responsible Agency:	EPA
Enforcement Docket Number:	Not reported
Enforcement Attorney:	Not reported
Corrective Action Component:	No
Appeal Initiated Date:	Not reported
Appeal Resolution Date:	Not reported
Disposition Status Date:	Not reported
Disposition Status:	Not reported
Disposition Status Description:	Not reported
Consent/Final Order Sequence Number:	Not reported
Consent/Final Order Respondent Name:	Not reported
Consent/Final Order Lead Agency:	Not reported
Enforcement Type:	Not reported
Enforcement Responsible Person:	DFERN
Enforcement Responsible Sub-Organization:	Not reported

Map ID
Direction
Distance
Elevation

MAP FINDINGS

Site

Database(s)

EDR ID Number
EPA ID Number

SKYWORKS SOLUTIONS INC (Continued)

1000273224

SEP Sequence Number:	Not reported	
SEP Expenditure Amount:		Not reported
SEP Scheduled Completion Date:		Not reported
SEP Actual Date:		Not reported
SEP Defaulted Date:		Not reported
SEP Type:		Not reported
SEP Type Description:		Not reported
Proposed Amount:		Not reported
Final Monetary Amount:		Not reported
Paid Amount:		Not reported
Final Count:		Not reported
Final Amount:		Not reported
Found Violation:		Yes
Agency Which Determined Violation:		State
Violation Short Description:		Generators - Pre-transport
Date Violation was Determined:		20140311
Actual Return to Compliance Date:		20140327
Return to Compliance Qualifier:		Documented
Violation Responsible Agency:		State
Scheduled Compliance Date:		Not reported
Enforcement Identifier:		Not reported
Date of Enforcement Action:		Not reported
Enforcement Responsible Agency:		Not reported
Enforcement Docket Number:		Not reported
Enforcement Attorney:		Not reported
Corrective Action Component:		Not reported
Appeal Initiated Date:		Not reported
Appeal Resolution Date:		Not reported
Disposition Status Date:		Not reported
Disposition Status:		Not reported
Disposition Status Description:		Not reported
Consent/Final Order Sequence Number:	Not reported	
Consent/Final Order Respondent Name:		Not reported
Consent/Final Order Lead Agency:		Not reported
Enforcement Type:	Not reported	
Enforcement Responsible Person:		Not reported
Enforcement Responsible Sub-Organization:		Not reported
SEP Sequence Number:	Not reported	
SEP Expenditure Amount:		Not reported
SEP Scheduled Completion Date:		Not reported
SEP Actual Date:		Not reported
SEP Defaulted Date:		Not reported
SEP Type:		Not reported
SEP Type Description:		Not reported
Proposed Amount:		Not reported
Final Monetary Amount:		Not reported
Paid Amount:		Not reported
Final Count:		Not reported
Final Amount:		Not reported
Found Violation:		Yes
Agency Which Determined Violation:		State
Violation Short Description:		Generators - Pre-transport
Date Violation was Determined:		20140311
Actual Return to Compliance Date:		20140327
Return to Compliance Qualifier:		Documented

Map ID
 Direction
 Distance
 Elevation

MAP FINDINGS

Site

Database(s)

EDR ID Number
 EPA ID Number

SKYWORKS SOLUTIONS INC (Continued)

1000273224

Violation Responsible Agency:	State
Scheduled Compliance Date:	Not reported
Enforcement Identifier:	Not reported
Date of Enforcement Action:	Not reported
Enforcement Responsible Agency:	Not reported
Enforcement Docket Number:	Not reported
Enforcement Attorney:	Not reported
Corrective Action Component:	Not reported
Appeal Initiated Date:	Not reported
Appeal Resolution Date:	Not reported
Disposition Status Date:	Not reported
Disposition Status:	Not reported
Disposition Status Description:	Not reported
Consent/Final Order Sequence Number:	Not reported
Consent/Final Order Respondent Name:	Not reported
Consent/Final Order Lead Agency:	Not reported
Enforcement Type:	Not reported
Enforcement Responsible Person:	Not reported
Enforcement Responsible Sub-Organization:	Not reported
SEP Sequence Number:	Not reported
SEP Expenditure Amount:	Not reported
SEP Scheduled Completion Date:	Not reported
SEP Actual Date:	Not reported
SEP Defaulted Date:	Not reported
SEP Type:	Not reported
SEP Type Description:	Not reported
Proposed Amount:	Not reported
Final Monetary Amount:	Not reported
Paid Amount:	Not reported
Final Count:	Not reported
Final Amount:	Not reported
Found Violation:	Yes
Agency Which Determined Violation:	EPA
Violation Short Description:	Generators - General
Date Violation was Determined:	20051117
Actual Return to Compliance Date:	20060302
Return to Compliance Qualifier:	Documented
Violation Responsible Agency:	EPA
Scheduled Compliance Date:	Not reported
Enforcement Identifier:	001
Date of Enforcement Action:	20060725
Enforcement Responsible Agency:	EPA
Enforcement Docket Number:	Not reported
Enforcement Attorney:	Not reported
Corrective Action Component:	No
Appeal Initiated Date:	Not reported
Appeal Resolution Date:	Not reported
Disposition Status Date:	Not reported
Disposition Status:	Not reported
Disposition Status Description:	Not reported
Consent/Final Order Sequence Number:	Not reported
Consent/Final Order Respondent Name:	Not reported
Consent/Final Order Lead Agency:	Not reported
Enforcement Type:	Not reported
Enforcement Responsible Person:	DFERN
Enforcement Responsible Sub-Organization:	Not reported

Map ID
Direction
Distance
Elevation

MAP FINDINGS

Site

Database(s)

EDR ID Number
EPA ID Number

SKYWORKS SOLUTIONS INC (Continued)

1000273224

SEP Sequence Number: Not reported
SEP Expenditure Amount: Not reported
SEP Scheduled Completion Date: Not reported
SEP Actual Date: Not reported
SEP Defaulted Date: Not reported
SEP Type: Not reported
SEP Type Description: Not reported
Proposed Amount: Not reported
Final Monetary Amount: Not reported
Paid Amount: Not reported
Final Count: Not reported
Final Amount: Not reported

Found Violation: No
Agency Which Determined Violation: Not reported
Violation Short Description: Not reported
Date Violation was Determined: Not reported
Actual Return to Compliance Date: Not reported
Return to Compliance Qualifier: Not reported
Violation Responsible Agency: Not reported
Scheduled Compliance Date: Not reported
Enforcement Identifier: Not reported
Date of Enforcement Action: Not reported
Enforcement Responsible Agency: Not reported
Enforcement Docket Number: Not reported
Enforcement Attorney: Not reported
Corrective Action Component: Not reported
Appeal Initiated Date: Not reported
Appeal Resolution Date: Not reported
Disposition Status Date: Not reported
Disposition Status: Not reported
Disposition Status Description: Not reported
Consent/Final Order Sequence Number: Not reported
Consent/Final Order Respondent Name: Not reported
Consent/Final Order Lead Agency: Not reported
Enforcement Type: Not reported
Enforcement Responsible Person: Not reported
Enforcement Responsible Sub-Organization: Not reported
SEP Sequence Number: Not reported
SEP Expenditure Amount: Not reported
SEP Scheduled Completion Date: Not reported
SEP Actual Date: Not reported
SEP Defaulted Date: Not reported
SEP Type: Not reported
SEP Type Description: Not reported
Proposed Amount: Not reported
Final Monetary Amount: Not reported
Paid Amount: Not reported
Final Count: Not reported
Final Amount: Not reported

Evaluation Action Summary:
Evaluation Date: 20140311
Evaluation Responsible Agency: State
Found Violation: Yes
Evaluation Type Description: COMPLIANCE EVALUATION INSPECTION ON-SITE
Evaluation Responsible Person Identifier: Not reported

Map ID
Direction
Distance
Elevation

MAP FINDINGS

Site

Database(s)

EDR ID Number
EPA ID Number

SKYWORKS SOLUTIONS INC (Continued)

1000273224

Evaluation Responsible Sub-Organization:	Not reported
Actual Return to Compliance Date:	20140613
Scheduled Compliance Date:	Not reported
Date of Request:	Not reported
Date Response Received:	Not reported
Request Agency:	Not reported
Former Citation:	Not reported
Evaluation Date:	20051117
Evaluation Responsible Agency:	EPA
Found Violation:	Yes
Evaluation Type Description:	COMPLIANCE EVALUATION INSPECTION ON-SITE
Evaluation Responsible Person Identifier:	DFERN
Evaluation Responsible Sub-Organization:	Not reported
Actual Return to Compliance Date:	20060302
Scheduled Compliance Date:	Not reported
Date of Request:	Not reported
Date Response Received:	Not reported
Request Agency:	Not reported
Former Citation:	Not reported
Evaluation Date:	20140311
Evaluation Responsible Agency:	State
Found Violation:	Yes
Evaluation Type Description:	COMPLIANCE EVALUATION INSPECTION ON-SITE
Evaluation Responsible Person Identifier:	Not reported
Evaluation Responsible Sub-Organization:	Not reported
Actual Return to Compliance Date:	20140327
Scheduled Compliance Date:	Not reported
Date of Request:	Not reported
Date Response Received:	Not reported
Request Agency:	Not reported
Former Citation:	Not reported
Evaluation Date:	19940628
Evaluation Responsible Agency:	State Contractor/Grantee
Found Violation:	No
Evaluation Type Description:	COMPLIANCE EVALUATION INSPECTION ON-SITE
Evaluation Responsible Person Identifier:	R9
Evaluation Responsible Sub-Organization:	Not reported
Actual Return to Compliance Date:	Not reported
Scheduled Compliance Date:	Not reported
Date of Request:	Not reported
Date Response Received:	Not reported
Request Agency:	Not reported
Former Citation:	Not reported
Evaluation Date:	20051117
Evaluation Responsible Agency:	EPA
Found Violation:	Yes
Evaluation Type Description:	COMPLIANCE EVALUATION INSPECTION ON-SITE
Evaluation Responsible Person Identifier:	DFERN
Evaluation Responsible Sub-Organization:	Not reported
Actual Return to Compliance Date:	20060302
Scheduled Compliance Date:	Not reported
Date of Request:	Not reported
Date Response Received:	Not reported

Map ID
Direction
Distance
Elevation

MAP FINDINGS

Site

Database(s)

EDR ID Number
EPA ID Number

SKYWORKS SOLUTIONS INC (Continued)

1000273224

Request Agency:	Not reported
Former Citation:	Not reported
Evaluation Date:	20200909
Evaluation Responsible Agency:	State
Found Violation:	Yes
Evaluation Type Description:	COMPLIANCE EVALUATION INSPECTION ON-SITE
Evaluation Responsible Person Identifier:	Not reported
Evaluation Responsible Sub-Organization:	Not reported
Actual Return to Compliance Date:	20201001
Scheduled Compliance Date:	Not reported
Date of Request:	Not reported
Date Response Received:	Not reported
Request Agency:	Not reported
Former Citation:	Not reported
Evaluation Date:	20151223
Evaluation Responsible Agency:	State
Found Violation:	No
Evaluation Type Description:	COMPLIANCE EVALUATION INSPECTION ON-SITE
Evaluation Responsible Person Identifier:	Not reported
Evaluation Responsible Sub-Organization:	Not reported
Actual Return to Compliance Date:	Not reported
Scheduled Compliance Date:	Not reported
Date of Request:	Not reported
Date Response Received:	Not reported
Request Agency:	Not reported
Former Citation:	Not reported
Evaluation Date:	20140311
Evaluation Responsible Agency:	State
Found Violation:	Yes
Evaluation Type Description:	COMPLIANCE EVALUATION INSPECTION ON-SITE
Evaluation Responsible Person Identifier:	Not reported
Evaluation Responsible Sub-Organization:	Not reported
Actual Return to Compliance Date:	20140327
Scheduled Compliance Date:	Not reported
Date of Request:	Not reported
Date Response Received:	Not reported
Request Agency:	Not reported
Former Citation:	Not reported
Evaluation Date:	20140311
Evaluation Responsible Agency:	State
Found Violation:	Yes
Evaluation Type Description:	COMPLIANCE EVALUATION INSPECTION ON-SITE
Evaluation Responsible Person Identifier:	Not reported
Evaluation Responsible Sub-Organization:	Not reported
Actual Return to Compliance Date:	20140327
Scheduled Compliance Date:	Not reported
Date of Request:	Not reported
Date Response Received:	Not reported
Request Agency:	Not reported
Former Citation:	Not reported
Evaluation Date:	20140311
Evaluation Responsible Agency:	State

Map ID
Direction
Distance
Elevation

MAP FINDINGS

Site

Database(s)

EDR ID Number
EPA ID Number

SKYWORKS SOLUTIONS INC (Continued)

1000273224

Found Violation:	Yes
Evaluation Type Description:	COMPLIANCE EVALUATION INSPECTION ON-SITE
Evaluation Responsible Person Identifier:	Not reported
Evaluation Responsible Sub-Organization:	Not reported
Actual Return to Compliance Date:	20140327
Scheduled Compliance Date:	Not reported
Date of Request:	Not reported
Date Response Received:	Not reported
Request Agency:	Not reported
Former Citation:	Not reported
Evaluation Date:	20140422
Evaluation Responsible Agency:	State
Found Violation:	Yes
Evaluation Type Description:	COMPLIANCE EVALUATION INSPECTION ON-SITE
Evaluation Responsible Person Identifier:	Not reported
Evaluation Responsible Sub-Organization:	Not reported
Actual Return to Compliance Date:	20140613
Scheduled Compliance Date:	Not reported
Date of Request:	Not reported
Date Response Received:	Not reported
Request Agency:	Not reported
Former Citation:	Not reported
Evaluation Date:	20051117
Evaluation Responsible Agency:	EPA
Found Violation:	Yes
Evaluation Type Description:	COMPLIANCE EVALUATION INSPECTION ON-SITE
Evaluation Responsible Person Identifier:	DFERN
Evaluation Responsible Sub-Organization:	Not reported
Actual Return to Compliance Date:	20060302
Scheduled Compliance Date:	Not reported
Date of Request:	Not reported
Date Response Received:	Not reported
Request Agency:	Not reported
Former Citation:	Not reported
Evaluation Date:	20080610
Evaluation Responsible Agency:	State
Found Violation:	No
Evaluation Type Description:	COMPLIANCE EVALUATION INSPECTION ON-SITE
Evaluation Responsible Person Identifier:	Not reported
Evaluation Responsible Sub-Organization:	Not reported
Actual Return to Compliance Date:	Not reported
Scheduled Compliance Date:	Not reported
Date of Request:	Not reported
Date Response Received:	Not reported
Request Agency:	Not reported
Former Citation:	Not reported
Evaluation Date:	20201105
Evaluation Responsible Agency:	State
Found Violation:	Yes
Evaluation Type Description:	COMPLIANCE EVALUATION INSPECTION ON-SITE
Evaluation Responsible Person Identifier:	CUPA
Evaluation Responsible Sub-Organization:	Not reported
Actual Return to Compliance Date:	20201105

Map ID
Direction
Distance
Elevation

MAP FINDINGS

Site

Database(s)

EDR ID Number
EPA ID Number

SKYWORKS SOLUTIONS INC (Continued)

1000273224

Scheduled Compliance Date:	Not reported
Date of Request:	Not reported
Date Response Received:	Not reported
Request Agency:	Not reported
Former Citation:	Not reported
Evaluation Date:	19920506
Evaluation Responsible Agency:	State Contractor/Grantee
Found Violation:	No
Evaluation Type Description:	COMPLIANCE EVALUATION INSPECTION ON-SITE
Evaluation Responsible Person Identifier:	R9
Evaluation Responsible Sub-Organization:	Not reported
Actual Return to Compliance Date:	Not reported
Scheduled Compliance Date:	Not reported
Date of Request:	Not reported
Date Response Received:	Not reported
Request Agency:	Not reported
Former Citation:	Not reported
Evaluation Date:	20090528
Evaluation Responsible Agency:	State
Found Violation:	No
Evaluation Type Description:	COMPLIANCE EVALUATION INSPECTION ON-SITE
Evaluation Responsible Person Identifier:	Not reported
Evaluation Responsible Sub-Organization:	Not reported
Actual Return to Compliance Date:	Not reported
Scheduled Compliance Date:	Not reported
Date of Request:	Not reported
Date Response Received:	Not reported
Request Agency:	Not reported
Former Citation:	Not reported
Evaluation Date:	20051117
Evaluation Responsible Agency:	EPA
Found Violation:	Yes
Evaluation Type Description:	COMPLIANCE EVALUATION INSPECTION ON-SITE
Evaluation Responsible Person Identifier:	DFERN
Evaluation Responsible Sub-Organization:	Not reported
Actual Return to Compliance Date:	20060302
Scheduled Compliance Date:	Not reported
Date of Request:	Not reported
Date Response Received:	Not reported
Request Agency:	Not reported
Former Citation:	Not reported
Evaluation Date:	20140311
Evaluation Responsible Agency:	State
Found Violation:	Yes
Evaluation Type Description:	COMPLIANCE EVALUATION INSPECTION ON-SITE
Evaluation Responsible Person Identifier:	Not reported
Evaluation Responsible Sub-Organization:	Not reported
Actual Return to Compliance Date:	20140327
Scheduled Compliance Date:	Not reported
Date of Request:	Not reported
Date Response Received:	Not reported
Request Agency:	Not reported
Former Citation:	Not reported

Map ID
Direction
Distance
Elevation

MAP FINDINGS

Site

Database(s)

EDR ID Number
EPA ID Number

SKYWORKS SOLUTIONS INC (Continued)

1000273224

Evaluation Date: 20140311
Evaluation Responsible Agency: State
Found Violation: Yes
Evaluation Type Description: COMPLIANCE EVALUATION INSPECTION ON-SITE
Evaluation Responsible Person Identifier: Not reported
Evaluation Responsible Sub-Organization: Not reported
Actual Return to Compliance Date: 20140327
Scheduled Compliance Date: Not reported
Date of Request: Not reported
Date Response Received: Not reported
Request Agency: Not reported
Former Citation: Not reported

Evaluation Date: 20051117
Evaluation Responsible Agency: EPA
Found Violation: Yes
Evaluation Type Description: COMPLIANCE EVALUATION INSPECTION ON-SITE
Evaluation Responsible Person Identifier: DFERN
Evaluation Responsible Sub-Organization: Not reported
Actual Return to Compliance Date: 20060302
Scheduled Compliance Date: Not reported
Date of Request: Not reported
Date Response Received: Not reported
Request Agency: Not reported
Former Citation: Not reported

Evaluation Date: 20030803
Evaluation Responsible Agency: State Contractor/Grantee
Found Violation: No
Evaluation Type Description: COMPLIANCE EVALUATION INSPECTION ON-SITE
Evaluation Responsible Person Identifier: Not reported
Evaluation Responsible Sub-Organization: Not reported
Actual Return to Compliance Date: Not reported
Scheduled Compliance Date: Not reported
Date of Request: Not reported
Date Response Received: Not reported
Request Agency: Not reported
Former Citation: Not reported

CPS-SLIC:

Name: SKYWORKS SOLUTIONS, INC.
Address: 2421 W. HILLCREST DR
City, State, Zip: NEWBURY PARK, CA 91320
Region: STATE
Facility Status: **Open - Remediation**
Status Date: 06/30/2002
Global Id: SLT4L4231815
Lead Agency: LOS ANGELES RWQCB (REGION 4)
Lead Agency Case Number: Not reported
Latitude: 34.187195
Longitude: -118.927689
Case Type: Cleanup Program Site
Case Worker: CH
Local Agency: Not reported
RB Case Number: 0423
File Location: Regional Board

Map ID
Direction
Distance
Elevation

MAP FINDINGS

Site

Database(s)

EDR ID Number
EPA ID Number

SKYWORKS SOLUTIONS INC (Continued)

1000273224

Potential Media Affected: Other Groundwater (uses other than drinking water), Soil, Soil Vapor
Potential Contaminants of Concern: Not reported
Site History: The results of soil investigations indicate that volatile organic compound (VOC) impacted soil in the Central Plant Area (former UST wells) between buildings 886 and 887, and north of the northwestern portion of Building 886. Shallow groundwater is impacted and is currently being treated through a french drain system the prevents flooding of the basement of Building 887. Chemicals of concern in groundwater include chlorinated VOCs (e.g., TCE, 1,1-DCE, Freon 113) and 1,4-dioxane.

[Click here to access the California GeoTracker records for this facility:](#)

HIST UST:

Name: ROCKWELL INTERNATIONAL
Address: 2421 W HILLCREST DR
City,State,Zip: NEWBURY PARK, CA 91320
File Number: Not reported
URL: Not reported
Region: STATE
Facility ID: 00000069223
Facility Type: Other
Other Type: ELECTRONICS
Contact Name: MICHEAL E. MCCOY
Telephone: 8053734473
Owner Name: ROCKWELL INTERNATIONAL
Owner Address: 3370 MIRALOMA AVENUE
Owner City,St,Zip: ANAHEIM, CA 92803
Total Tanks: 0008

Tank Num: 001
Container Num: T-1
Year Installed: 1985
Tank Capacity: 00000658
Tank Used for: PRODUCT
Type of Fuel: 3
Container Construction Thickness: /16 2
Leak Detection: Visual, 10

Tank Num: 002
Container Num: T-2
Year Installed: 1985
Tank Capacity: 00000658
Tank Used for: WASTE
Type of Fuel: Not reported
Container Construction Thickness: 3/16
Leak Detection: 10

Tank Num: 003
Container Num: T-3
Year Installed: 1985
Tank Capacity: 00000150
Tank Used for: WASTE
Type of Fuel: Not reported
Container Construction Thickness: 1/4
Leak Detection: 10

Map ID
Direction
Distance
Elevation

MAP FINDINGS

Site

Database(s)

EDR ID Number
EPA ID Number

SKYWORKS SOLUTIONS INC (Continued)

1000273224

Tank Num: 004
Container Num: T-4
Year Installed: 1985
Tank Capacity: 00000004
Tank Used for: WASTE
Type of Fuel: Not reported
Container Construction Thickness: Not reported
Leak Detection: Visual, 10

Tank Num: 005
Container Num: AWT-1 (1)
Year Installed: 1985
Tank Capacity: 00000500
Tank Used for: WASTE
Type of Fuel: Not reported
Container Construction Thickness: 1/4
Leak Detection: Visual

Tank Num: 006
Container Num: AWT-1 (2)
Year Installed: 1985
Tank Capacity: 00000500
Tank Used for: WASTE
Type of Fuel: Not reported
Container Construction Thickness: 1/4
Leak Detection: Visual, 10

Tank Num: 007
Container Num: AWT-1 (3)
Year Installed: 1985
Tank Capacity: 00000500
Tank Used for: WASTE
Type of Fuel: Not reported
Container Construction Thickness: 1/4
Leak Detection: Visual, 10

Tank Num: 008
Container Num: SRI LIQUID
Year Installed: 1985
Tank Capacity: 00000011
Tank Used for: WASTE
Type of Fuel: Not reported
Container Construction Thickness: 1/4
Leak Detection: Visual, 10

FINDS:

Registry ID: 110057128610

Click Here:

Environmental Interest/Information System:

US EPA TRIS (Toxics Release Inventory System) contains information from facilities on the amounts of over 300 listed toxic chemicals that these facilities release directly to air, water, land, or that are transported off-site.

California Hazardous Waste Tracking System - Datamart (HWTS-DATAMART) provides California with information on hazardous waste shipments for

Map ID
Direction
Distance
Elevation

MAP FINDINGS

Site

Database(s)

EDR ID Number
EPA ID Number

SKYWORKS SOLUTIONS INC (Continued)

1000273224

generators, transporters, and treatment, storage, and disposal facilities.

RCRAInfo is a national information system that supports the Resource Conservation and Recovery Act (RCRA) program through the tracking of events and activities related to facilities that generate, transport, and treat, store, or dispose of hazardous waste. RCRAInfo allows RCRA program staff to track the notification, permit, compliance, and corrective action activities required under RCRA.

US National Pollutant Discharge Elimination System (NPDES) module of the Compliance Information System (ICIS) tracks surface water permits issued under the Clean Water Act. Under NPDES, all facilities that discharge pollutants from any point source into waters of the United States are required to obtain a permit. The permit will likely contain limits on what can be discharged, impose monitoring and reporting requirements, and include other provisions to ensure that the discharge does not adversely affect water quality.

HAZARDOUS AIR POLLUTANT MAJOR
STATE MASTER
HAZARDOUS WASTE BIENNIAL REPORTER
GREENHOUSE GAS REPORTER

[Click this hyperlink](#) while viewing on your computer to access additional FINDS: detail in the EDR Site Report.

ECHO:

Envid: 1000273224
Registry ID: 110057128610
DFR URL: <http://echo.epa.gov/detailed-facility-report?fid=110057128610>
Name: SKYWORKS SOLUTIONS
Address: 2427 W HILLCREST DR
City,State,Zip: NEWBURY PARK, CA 91320

WDS:

Name: SKYWORKS SOLUTIONS INC.
Address: 2427 W Hillcrest Dr
City: NEWBURY PARK
Facility ID: Santa Clara River 567200016
Facility Type: Industrial - Facility that treats and/or disposes of liquid or semisolid wastes from any servicing, producing, manufacturing or processing operation of whatever nature, including mining, gravel washing, geothermal operations, air conditioning, ship building and repairing, oil production, storage and disposal operations, water pumping.
Facility Status: Active - Any facility with a continuous or seasonal discharge that is under Waste Discharge Requirements.
NPDES Number: Not reported
Subregion: 4
Facility Telephone: 8053751214
Facility Contact: Myrtle Lewis
Agency Name: SKYWORKS SOLUTIONS INC.
Agency Address: Not reported
Agency City,St,Zip: 0
Agency Contact: Not reported
Agency Telephone: Not reported
Agency Type: Private
SIC Code: 2869
SIC Code 2: Not reported

Map ID
 Direction
 Distance
 Elevation

MAP FINDINGS

Site

Database(s)

EDR ID Number
 EPA ID Number

SKYWORKS SOLUTIONS INC (Continued)

1000273224

Primary Waste Type: Not reported
 Primary Waste: Not reported
 Waste Type2: Not reported
 Waste2: Not reported
 Primary Waste Type: Not reported
 Secondary Waste: Not reported
 Secondary Waste Type: Not reported
 Design Flow: 0
 Baseline Flow: 0
 Reclamation: No reclamation requirements associated with this facility.
 POTW: The facility is not a POTW.
 Treat To Water: Minor Threat to Water Quality. A violation of a regional board order should cause a relatively minor impairment of beneficial uses compared to a major or minor threat. Not: All nurds without a TTWQ will be considered a minor threat to water quality unless coded at a higher Level. A Zero (0) may be used to code those NURDS that are found to represent no threat to water quality.
 Complexity: Category A - Any major NPDES facility, any non-NPDES facility (particularly those with toxic wastes) that would be a major if discharge was made to surface or ground waters, or any Class I disposal site. Includes any small-volume complex facility (particularly those with toxicwastes) with numerous discharge points, leak detection systems or ground water monitoring wells.

**C36
 NW
 1/8-1/4
 0.154 mi.
 814 ft.**

**SHAMBAN P T G INC
 711 MITCHELL RD
 NEWBURY PARK, CA 91320**

**RCRA NonGen / NLR 1000905461
 CA0000724674**

Site 4 of 4 in cluster C

**Relative:
 Higher
 Actual:
 665 ft.**

RCRA NonGen / NLR:
 Date Form Received by Agency: 20020114
 Handler Name: SHAMBAN P T G INC
 Handler Address: 711 MITCHELL RD
 Handler City,State,Zip: NEWBURY PARK, CA 91320-2285
 EPA ID: CA0000724674
 Contact Name: BOB SCHIDEL
 Contact Address: 39810 GRAND RIVER AVE
 Contact City,State,Zip: NOVI, MI 48375
 Contact Telephone: 805-498-4522
 Contact Fax: Not reported
 Contact Email: Not reported
 Contact Title: Not reported
 EPA Region: 09
 Land Type: Private
 Federal Waste Generator Description: Not a generator, verified
 Non-Notifier: Not reported
 Biennial Report Cycle: Not reported
 Accessibility: Not reported
 Active Site Indicator: Not reported
 State District Owner: Not reported
 State District: Not reported
 Mailing Address: 711 MITCHELL RD
 Mailing City,State,Zip: NEWBURY PARK, CA 91320-2285
 Owner Name: SHAMBAN P T G INC
 Owner Type: Private
 Operator Name: Not reported
 Operator Type: Not reported

Map ID
 Direction
 Distance
 Elevation

MAP FINDINGS

Site

Database(s)

EDR ID Number
 EPA ID Number

SHAMBAN P T G INC (Continued)

1000905461

Short-Term Generator Activity:	No
Importer Activity:	No
Mixed Waste Generator:	No
Transporter Activity:	No
Transfer Facility Activity:	No
Recycler Activity with Storage:	No
Small Quantity On-Site Burner Exemption:	No
Smelting Melting and Refining Furnace Exemption:	No
Underground Injection Control:	No
Off-Site Waste Receipt:	No
Universal Waste Indicator:	No
Universal Waste Destination Facility:	No
Federal Universal Waste:	No
Active Site Fed-Reg Treatment Storage and Disposal Facility:	Not reported
Active Site Converter Treatment storage and Disposal Facility:	Not reported
Active Site State-Reg Treatment Storage and Disposal Facility:	Not reported
Active Site State-Reg Handler:	---
Federal Facility Indicator:	Not reported
Hazardous Secondary Material Indicator:	NN
Sub-Part K Indicator:	Not reported
Commercial TSD Indicator:	No
Treatment Storage and Disposal Type:	Not reported
2018 GPRA Permit Baseline:	Not on the Baseline
2018 GPRA Renewals Baseline:	Not on the Baseline
Permit Renewals Workload Universe:	Not reported
Permit Workload Universe:	Not reported
Permit Progress Universe:	Not reported
Post-Closure Workload Universe:	Not reported
Closure Workload Universe:	Not reported
202 GPRA Corrective Action Baseline:	No
Corrective Action Workload Universe:	No
Subject to Corrective Action Universe:	No
Non-TSDFs Where RCRA CA has Been Imposed Universe:	No
TSDFs Potentially Subject to CA Under 3004 (u)/(v) Universe:	No
TSDFs Only Subject to CA under Discretionary Auth Universe:	No
Corrective Action Priority Ranking:	No NCAPS ranking
Environmental Control Indicator:	No
Institutional Control Indicator:	No
Human Exposure Controls Indicator:	N/A
Groundwater Controls Indicator:	N/A
Operating TSDF Universe:	Not reported
Full Enforcement Universe:	Not reported
Significant Non-Complier Universe:	No
Unaddressed Significant Non-Complier Universe:	No
Addressed Significant Non-Complier Universe:	No
Significant Non-Complier With a Compliance Schedule Universe:	No
Financial Assurance Required:	Not reported
Handler Date of Last Change:	20020627
Recognized Trader-Importer:	No
Recognized Trader-Exporter:	No
Importer of Spent Lead Acid Batteries:	No
Exporter of Spent Lead Acid Batteries:	No
Recycler Activity Without Storage:	Not reported
Manifest Broker:	Not reported
Sub-Part P Indicator:	No

Map ID
Direction
Distance
Elevation

MAP FINDINGS

Site

Database(s)

EDR ID Number
EPA ID Number

SHAMBAN P T G INC (Continued)

1000905461

Handler - Owner Operator:
Owner/Operator Indicator: Owner
Owner/Operator Name: SHAMBAN P T G INC
Legal Status: Private
Date Became Current: Not reported
Date Ended Current: Not reported
Owner/Operator Address: 711 MITCHELL RD
Owner/Operator City,State,Zip: NEWBURY PARK, CA 91320-2285
Owner/Operator Telephone: 805-498-4521
Owner/Operator Telephone Ext: Not reported
Owner/Operator Fax: Not reported
Owner/Operator Email: Not reported

Historic Generators:
Receive Date: 19960901
Handler Name: SHAMBAN P T G INC
Federal Waste Generator Description: Large Quantity Generator
State District Owner: Not reported
Large Quantity Handler of Universal Waste: No
Recognized Trader Importer: No
Recognized Trader Exporter: No
Spent Lead Acid Battery Importer: No
Spent Lead Acid Battery Exporter: No
Current Record: No
Non Storage Recycler Activity: Not reported
Electronic Manifest Broker: Not reported

Receive Date: 20020114
Handler Name: SHAMBAN P T G INC
Federal Waste Generator Description: Not a generator, verified
State District Owner: Not reported
Large Quantity Handler of Universal Waste: No
Recognized Trader Importer: No
Recognized Trader Exporter: No
Spent Lead Acid Battery Importer: No
Spent Lead Acid Battery Exporter: No
Current Record: Yes
Non Storage Recycler Activity: Not reported
Electronic Manifest Broker: Not reported

Receive Date: 19940328
Handler Name: SHAMBAN PTG
Federal Waste Generator Description: Large Quantity Generator
State District Owner: Not reported
Large Quantity Handler of Universal Waste: No
Recognized Trader Importer: No
Recognized Trader Exporter: No
Spent Lead Acid Battery Importer: No
Spent Lead Acid Battery Exporter: No
Current Record: No
Non Storage Recycler Activity: Not reported
Electronic Manifest Broker: Not reported

Receive Date: 19960301
Handler Name: SHAMBAN PTG
Federal Waste Generator Description: Large Quantity Generator

Map ID
 Direction
 Distance
 Elevation

MAP FINDINGS

Site

Database(s)

EDR ID Number
 EPA ID Number

SHAMBAN P T G INC (Continued)

1000905461

State District Owner:	Not reported
Large Quantity Handler of Universal Waste:	No
Recognized Trader Importer:	No
Recognized Trader Exporter:	No
Spent Lead Acid Battery Importer:	No
Spent Lead Acid Battery Exporter:	No
Current Record:	No
Non Storage Recycler Activity:	Not reported
Electronic Manifest Broker:	Not reported

List of NAICS Codes and Descriptions:

NAICS Code:	326199
NAICS Description:	ALL OTHER PLASTICS PRODUCT MANUFACTURING

Facility Has Received Notices of Violations:

Violations:	No Violations Found
-------------	---------------------

Evaluation Action Summary:

Evaluations:	No Evaluations Found
--------------	----------------------

**E37
 WNW
 1/8-1/4
 0.160 mi.
 844 ft.**

**SKYWORKS INC. (ROCKWELL)
 2421 HILLCREST
 NEWBURRY PARK, CA 91320**

CA CPS-SLIC

**S105520914
 N/A**

Site 10 of 14 in cluster E

**Relative:
 Higher
 Actual:
 662 ft.**

SLIC REG 4:	
Region:	4
Facility Status:	Remediation
SLIC:	0423
Substance:	VOCS
Staff:	ACJ

**E38
 WNW
 1/8-1/4
 0.160 mi.
 844 ft.**

**ENVIRONMENTAL MONITORTING & SERV INC
 2421 WEST HILLCREST DRIVE
 NEWBURY PARK, CA 91320**

**RCRA-SQG
 FINDS
 ECHO**

**1000261665
 CAD085916203**

Site 11 of 14 in cluster E

**Relative:
 Higher
 Actual:
 662 ft.**

RCRA-SQG:	
Date Form Received by Agency:	19960901
Handler Name:	ENVIRONMENTAL MONITORTING & SERV INC
Handler Address:	2421 WEST HILLCREST DRIVE
Handler City,State,Zip:	NEWBURY PARK, CA 91320
EPA ID:	CAD085916203
Contact Name:	Not reported
Contact Address:	Not reported
Contact City,State,Zip:	Not reported
Contact Telephone:	Not reported
Contact Fax:	Not reported
Contact Email:	Not reported
Contact Title:	Not reported
EPA Region:	09
Land Type:	Not reported

Map ID
 Direction
 Distance
 Elevation

MAP FINDINGS

Site

Database(s)

EDR ID Number
 EPA ID Number

ENVIRONMENTAL MONITORING & SERV INC (Continued)

1000261665

Federal Waste Generator Description:	Small Quantity Generator
Non-Notifier:	Not reported
Biennial Report Cycle:	Not reported
Accessibility:	Not reported
Active Site Indicator:	Handler Activities
State District Owner:	CA
State District:	3
Mailing Address:	WEST HILLCREST DRIVE
Mailing City, State, Zip:	NEWBURY PARK, CA 91320
Owner Name:	ENVIRONMENTAL MONITORING & SERV INC
Owner Type:	Private
Operator Name:	NOT REQUIRED
Operator Type:	Private
Short-Term Generator Activity:	No
Importer Activity:	No
Mixed Waste Generator:	No
Transporter Activity:	No
Transfer Facility Activity:	No
Recycler Activity with Storage:	No
Small Quantity On-Site Burner Exemption:	No
Smelting Melting and Refining Furnace Exemption:	No
Underground Injection Control:	No
Off-Site Waste Receipt:	No
Universal Waste Indicator:	No
Universal Waste Destination Facility:	No
Federal Universal Waste:	No
Active Site Fed-Reg Treatment Storage and Disposal Facility:	Not reported
Active Site Converter Treatment storage and Disposal Facility:	Not reported
Active Site State-Reg Treatment Storage and Disposal Facility:	Not reported
Active Site State-Reg Handler:	---
Federal Facility Indicator:	Not reported
Hazardous Secondary Material Indicator:	NN
Sub-Part K Indicator:	Not reported
Commercial TSD Indicator:	No
Treatment Storage and Disposal Type:	Not reported
2018 GPRA Permit Baseline:	Not on the Baseline
2018 GPRA Renewals Baseline:	Not on the Baseline
Permit Renewals Workload Universe:	Not reported
Permit Workload Universe:	Not reported
Permit Progress Universe:	Not reported
Post-Closure Workload Universe:	Not reported
Closure Workload Universe:	Not reported
202 GPRA Corrective Action Baseline:	No
Corrective Action Workload Universe:	No
Subject to Corrective Action Universe:	No
Non-TSDFs Where RCRA CA has Been Imposed Universe:	No
TSDFs Potentially Subject to CA Under 3004 (u)/(v) Universe:	No
TSDFs Only Subject to CA under Discretionary Auth Universe:	No
Corrective Action Priority Ranking:	No NCAPS ranking
Environmental Control Indicator:	No
Institutional Control Indicator:	No
Human Exposure Controls Indicator:	N/A
Groundwater Controls Indicator:	N/A
Operating TSDF Universe:	Not reported
Full Enforcement Universe:	Not reported
Significant Non-Complier Universe:	No
Unaddressed Significant Non-Complier Universe:	No

Map ID
Direction
Distance
Elevation

MAP FINDINGS

Site

Database(s)

EDR ID Number
EPA ID Number

ENVIRONMENTAL MONITORING & SERV INC (Continued)

1000261665

Addressed Significant Non-Complier Universe: No
Significant Non-Complier With a Compliance Schedule Universe: No
Financial Assurance Required: Not reported
Handler Date of Last Change: 20000915
Recognized Trader-Importer: No
Recognized Trader-Exporter: No
Importer of Spent Lead Acid Batteries: No
Exporter of Spent Lead Acid Batteries: No
Recycler Activity Without Storage: Not reported
Manifest Broker: Not reported
Sub-Part P Indicator: No

Handler - Owner Operator:

Owner/Operator Indicator: Owner
Owner/Operator Name: ENVIRONMENTAL MONITORING & SERV INC
Legal Status: Private
Date Became Current: Not reported
Date Ended Current: Not reported
Owner/Operator Address: NOT REQUIRED
Owner/Operator City,State,Zip: NOT REQUIRED, ME 99999
Owner/Operator Telephone: 415-555-1212
Owner/Operator Telephone Ext: Not reported
Owner/Operator Fax: Not reported
Owner/Operator Email: Not reported

Owner/Operator Indicator: Operator
Owner/Operator Name: NOT REQUIRED
Legal Status: Private
Date Became Current: Not reported
Date Ended Current: Not reported
Owner/Operator Address: NOT REQUIRED
Owner/Operator City,State,Zip: NOT REQUIRED, ME 99999
Owner/Operator Telephone: 415-555-1212
Owner/Operator Telephone Ext: Not reported
Owner/Operator Fax: Not reported
Owner/Operator Email: Not reported

Historic Generators:

Receive Date: 19960901
Handler Name: ENVIRONMENTAL MONITORING & SERV INC
Federal Waste Generator Description: Small Quantity Generator
State District Owner: CA
Large Quantity Handler of Universal Waste: No
Recognized Trader Importer: No
Recognized Trader Exporter: No
Spent Lead Acid Battery Importer: No
Spent Lead Acid Battery Exporter: No
Current Record: Yes
Non Storage Recycler Activity: Not reported
Electronic Manifest Broker: Not reported

List of NAICS Codes and Descriptions:

NAICS Codes: No NAICS Codes Found

Map ID
 Direction
 Distance
 Elevation

MAP FINDINGS

Site

Database(s)

EDR ID Number
 EPA ID Number

ENVIRONMENTAL MONITORING & SERV INC (Continued)

1000261665

Facility Has Received Notices of Violations:
 Violations: No Violations Found

Evaluation Action Summary:
 Evaluations: No Evaluations Found

FINDS:
 Registry ID: 110002662066

Click Here:

Environmental Interest/Information System:

RCRAInfo is a national information system that supports the Resource Conservation and Recovery Act (RCRA) program through the tracking of events and activities related to facilities that generate, transport, and treat, store, or dispose of hazardous waste. RCRAInfo allows RCRA program staff to track the notification, permit, compliance, and corrective action activities required under RCRA.

[Click this hyperlink](#) while viewing on your computer to access additional FINDS: detail in the EDR Site Report.

ECHO:
 Envid: 1000261665
 Registry ID: 110002662066
 DFR URL: <http://echo.epa.gov/detailed-facility-report?fid=110002662066>
 Name: ENVIRONMENTAL MONITORING & SERV INC
 Address: 2421 WEST HILLCREST DRIVE
 City,State,Zip: NEWBURY PARK, CA 91320

**E39
 WNW
 1/8-1/4
 0.160 mi.
 844 ft.**

**CONEXANT
 2421 WEST HILLCREST DRIVE
 NEWBURY PARK, CA 91320
 Site 12 of 14 in cluster E**

**CA HIST UST S112905710
 CA HAZNET N/A
 CA HWTS**

**Relative:
 Higher
 Actual:
 662 ft.**

HIST UST:
 Name: ROCKWELL INTERNATIONAL
 Address: 2421 WEST HILLCREST
 City,State,Zip: NEWBURY PARK, CA 91320
 File Number: 0002CD61
 URL: <http://geotracker.waterboards.ca.gov/ustpdfs/pdf/0002CD61.pdf>
 Region: Not reported
 Facility ID: Not reported
 Facility Type: Not reported
 Other Type: Not reported
 Contact Name: Not reported
 Telephone: Not reported
 Owner Name: Not reported
 Owner Address: Not reported
 Owner City,St,Zip: Not reported
 Total Tanks: Not reported

 Tank Num: Not reported
 Container Num: Not reported
 Year Installed: Not reported

Map ID
Direction
Distance
Elevation

MAP FINDINGS

Site

Database(s)

EDR ID Number
EPA ID Number

CONEXANT (Continued)

S112905710

Tank Capacity: Not reported
Tank Used for: Not reported
Type of Fuel: Not reported
Container Construction Thickness: Not reported
Leak Detection: Not reported

[Click here for Geo Tracker PDF:](#)

HAZNET:

Name: CONEXANT
Address: 2421 WEST HILLCREST DRIVE
Address 2: Not reported
City,State,Zip: NEWBURY PARK, CA 913200000
Contact: JEFF LICANO/ PROJ MGR
Telephone: 9494835792
Mailing Name: Not reported
Mailing Address: 4311 JAMBOREE RD

Year: 2000
Gepaid: CAC002227825
TSD EPA ID: CAD028409019
CA Waste Code: 352 - Other organic solids
Disposal Method: H01 - Transfer Station
Tons: 0.045

Additional Info:

Year: 2000
Gen EPA ID: CAC002227825

Shipment Date: 20000428
Creation Date: 6/21/2000 0:00:00
Receipt Date: 20000508
Manifest ID: 20091663
Trans EPA ID: CAD052606324
Trans Name: Not reported
Trans 2 EPA ID: Not reported
Trans 2 Name: Not reported
TSD EPA ID: CAD028409019
Trans Name: Not reported
TSD EPA ID: Not reported
TSD EPA Name: Not reported
Waste Code Description: 352 - Other organic solids
RCRA Code: Not reported
Meth Code: H01 - Transfer Station
Quantity Tons: 0.045
Waste Quantity: 90
Quantity Unit: P
Additional Code 1: Not reported
Additional Code 2: Not reported
Additional Code 3: Not reported
Additional Code 4: Not reported
Additional Code 5: Not reported

HWTS:

Name: CONEXANT

Map ID
 Direction
 Distance
 Elevation

MAP FINDINGS

Site

Database(s)

EDR ID Number
 EPA ID Number

CONEXANT (Continued)

S112905710

Address: 2421 WEST HILLCREST DRIVE
 Address 2: Not reported
 City,State,Zip: NEWBURY PARK, CA 913200000
 EPA ID: CAC002227825
 Inactive Date: 06/11/2001
 Create Date: 04/26/2000
 Last Act Date: 06/11/2001
 Mailing Name: Not reported
 Mailing Address: 4311 JAMBOREE RD
 Mailing Address 2: Not reported
 Mailing City,State,Zip: NEWPORT BEACH, CA 926600000
 Owner Name: CONEXANT INC
 Owner Address: 4311 JAMBOREE RD
 Owner Address 2: Not reported
 Owner City,State,Zip: NEWPORT BEACH, CA 926600000
 Contact Name: JEFF LICANO/ PROJ MGR
 Contact Address: 4311 JAMBOREE RD
 Contact Address 2: Not reported
 City,State,Zip: NEWPORT BEACH, CA 926600000

E40
WNW
1/8-1/4
0.160 mi.
844 ft.

ROCKWELL INTERNATIONAL CO
2421 HILLCREST
NEWBURY PARK, CA 91320

CA LUST S103437893
CA HIST CORTESE N/A

Site 13 of 14 in cluster E

Relative:
Higher
Actual:
662 ft.

LUST REG 4:
 Region: 4
 Regional Board: 04
 County: Ventura
 Facility Id: 913200061
 Status: Post remedial action monitoring
 Substance: Solvents
 Substance Quantity: Not reported
 Local Case No: Not reported
 Case Type: Groundwater
 Abatement Method Used at the Site: GTED
 Global ID: T0611100002
 W Global ID: Not reported
 Staff: SLC
 Local Agency: 56000L
 Cross Street: Not reported
 Enforcement Type: Not reported
 Date Leak Discovered: Not reported
 Date Leak First Reported: 2/17/1987
 Date Leak Record Entered: 9/28/1987
 Date Confirmation Began: Not reported
 Date Leak Stopped: Not reported
 Date Case Last Changed on Database: 4/30/1998
 Date the Case was Closed: Not reported
 How Leak Discovered: Not reported
 How Leak Stopped: Not reported
 Cause of Leak: UNK
 Leak Source: UNK
 Operator: Not reported
 Water System: Not reported
 Well Name: Not reported
 Approx. Dist To Production Well (ft): 867.4719434298656391402989709

Map ID
Direction
Distance
Elevation

MAP FINDINGS

Site

Database(s)

EDR ID Number
EPA ID Number

ROCKWELL INTERNATIONAL CO (Continued)

S103437893

Source of Cleanup Funding: UNK
Preliminary Site Assessment Workplan Submitted: Not reported
Preliminary Site Assessment Began: Not reported
Pollution Characterization Began: 1/7/1988
Remediation Plan Submitted: Not reported
Remedial Action Underway: Not reported
Post Remedial Action Monitoring Began: 4/30/1998
Enforcement Action Date: Not reported
Historical Max MTBE Date: Not reported
Hist Max MTBE Conc in Groundwater: Not reported
Hist Max MTBE Conc in Soil: Not reported
Significant Interim Remedial Action Taken: Yes
GW Qualifier: Not reported
Soil Qualifier: Not reported
Organization: Not reported
Owner Contact: Not reported
Responsible Party: ROCKWELL INTERNATIONAL CORP
RP Address: 2427 W. HILLCREST DR., NEWBURY PARK, CA 91320
Program: SLIC
Lat/Long: 34.1866583 / -1
Local Agency Staff: EHD
Beneficial Use: Not reported
Priority: LOP/MODERATE - POTENTIAL HEALTH/SAFETY/ENVIRONMENTAL IMPACT
Cleanup Fund Id: Not reported
Suspended: Not reported
Assigned Name: Not reported
Summary: NPDES PERMIT ADOPTED 3/28/88. ADDITIONAL SA NEEDED. G/W TREATMENT
SYSTEM OPERATIONAL. 02/16/98 - ANNUAL GW
MON RPT 1997 REFER TO SLIC #423

HIST CORTESE:
edr_fname: ROCKWELL INTERNATIONAL CO
edr_fadd1: 2421 HILLCREST
City,State,Zip: NEWBURY PARK, CA 91320
Region: CORTESE
Facility County Code: 56
Reg By: LTNKA
Reg Id: 913200061

F41
South
1/8-1/4
0.160 mi.
846 ft.

SMART & FINAL #918
2100 NEWBURY RD
THOUSAND OAKS, CA 91320

RCRA NonGen / NLR 1024854068
CAL000414542

Site 1 of 3 in cluster F

Relative:
Higher
Actual:
648 ft.

RCRA NonGen / NLR:
Date Form Received by Agency: 20160223
Handler Name: SMART & FINAL #918
Handler Address: 2100 NEWBURY RD
Handler City,State,Zip: THOUSAND OAKS, CA 91320-3363
EPA ID: CAL000414542
Contact Name: DARRYL DINSON - OWNER
Contact Address: 600 CITADEL DR
Contact City,State,Zip: COMMERCE, CA 90040-1562
Contact Telephone: 323-869-7704
Contact Fax: 323-869-7864
Contact Email: DARRYL.DINSON@SMARTANDFINAL.COM

Map ID
 Direction
 Distance
 Elevation

MAP FINDINGS

Site

Database(s)

EDR ID Number
 EPA ID Number

SMART & FINAL #918 (Continued)

1024854068

Contact Title:	Not reported
EPA Region:	09
Land Type:	Not reported
Federal Waste Generator Description:	Not a generator, verified
Non-Notifier:	Not reported
Biennial Report Cycle:	Not reported
Accessibility:	Not reported
Active Site Indicator:	Handler Activities
State District Owner:	Not reported
State District:	Not reported
Mailing Address:	PO BOX 512377
Mailing City,State,Zip:	LOS ANGELES, CA 90051-0000
Owner Name:	SMART & FINAL STORES CORP
Owner Type:	Other
Operator Name:	DARRYL DINSON - OWNER
Operator Type:	Other
Short-Term Generator Activity:	No
Importer Activity:	No
Mixed Waste Generator:	No
Transporter Activity:	No
Transfer Facility Activity:	No
Recycler Activity with Storage:	No
Small Quantity On-Site Burner Exemption:	No
Smelting Melting and Refining Furnace Exemption:	No
Underground Injection Control:	No
Off-Site Waste Receipt:	No
Universal Waste Indicator:	Yes
Universal Waste Destination Facility:	Yes
Federal Universal Waste:	No
Active Site Fed-Reg Treatment Storage and Disposal Facility:	Not reported
Active Site Converter Treatment storage and Disposal Facility:	Not reported
Active Site State-Reg Treatment Storage and Disposal Facility:	Not reported
Active Site State-Reg Handler:	---
Federal Facility Indicator:	Not reported
Hazardous Secondary Material Indicator:	N
Sub-Part K Indicator:	Not reported
Commercial TSD Indicator:	No
Treatment Storage and Disposal Type:	Not reported
2018 GPRA Permit Baseline:	Not on the Baseline
2018 GPRA Renewals Baseline:	Not on the Baseline
Permit Renewals Workload Universe:	Not reported
Permit Workload Universe:	Not reported
Permit Progress Universe:	Not reported
Post-Closure Workload Universe:	Not reported
Closure Workload Universe:	Not reported
202 GPRA Corrective Action Baseline:	No
Corrective Action Workload Universe:	No
Subject to Corrective Action Universe:	No
Non-TSDs Where RCRA CA has Been Imposed Universe:	No
TSDs Potentially Subject to CA Under 3004 (u)/(v) Universe:	No
TSDs Only Subject to CA under Discretionary Auth Universe:	No
Corrective Action Priority Ranking:	No NCAPS ranking
Environmental Control Indicator:	No
Institutional Control Indicator:	No
Human Exposure Controls Indicator:	N/A
Groundwater Controls Indicator:	N/A
Operating TSDF Universe:	Not reported

Map ID
Direction
Distance
Elevation

MAP FINDINGS

Site

Database(s)

EDR ID Number
EPA ID Number

SMART & FINAL #918 (Continued)

1024854068

Full Enforcement Universe: Not reported
Significant Non-Complier Universe: No
Unaddressed Significant Non-Complier Universe: No
Addressed Significant Non-Complier Universe: No
Significant Non-Complier With a Compliance Schedule Universe: No
Financial Assurance Required: Not reported
Handler Date of Last Change: 20180906
Recognized Trader-Importer: No
Recognized Trader-Exporter: No
Importer of Spent Lead Acid Batteries: No
Exporter of Spent Lead Acid Batteries: No
Recycler Activity Without Storage: No
Manifest Broker: No
Sub-Part P Indicator: No

Handler - Owner Operator:

Owner/Operator Indicator: Operator
Owner/Operator Name: DARRYL DINSON - OWNER
Legal Status: Other
Date Became Current: Not reported
Date Ended Current: Not reported
Owner/Operator Address: 600 CITADEL DR
Owner/Operator City,State,Zip: COMMERCE, CA 90040-1562
Owner/Operator Telephone: 323-869-7704
Owner/Operator Telephone Ext: Not reported
Owner/Operator Fax: Not reported
Owner/Operator Email: Not reported

Owner/Operator Indicator: Owner
Owner/Operator Name: SMART & FINAL STORES CORP
Legal Status: Other
Date Became Current: Not reported
Date Ended Current: Not reported
Owner/Operator Address: 600 CITADEL DR
Owner/Operator City,State,Zip: COMMERCE, CA 90040-0000
Owner/Operator Telephone: 323-869-6210
Owner/Operator Telephone Ext: Not reported
Owner/Operator Fax: Not reported
Owner/Operator Email: Not reported

Historic Generators:

Receive Date: 20160223
Handler Name: SMART & FINAL #918
Federal Waste Generator Description: Not a generator, verified
State District Owner: Not reported
Large Quantity Handler of Universal Waste: No
Recognized Trader Importer: No
Recognized Trader Exporter: No
Spent Lead Acid Battery Importer: No
Spent Lead Acid Battery Exporter: No
Current Record: Yes
Non Storage Recycler Activity: Not reported
Electronic Manifest Broker: Not reported

Map ID
 Direction
 Distance
 Elevation

MAP FINDINGS

Site

Database(s)

EDR ID Number
 EPA ID Number

SMART & FINAL #918 (Continued)

1024854068

List of NAICS Codes and Descriptions:

NAICS Code: 45291
 NAICS Description: WAREHOUSE CLUBS AND SUPERCENTERS

Facility Has Received Notices of Violations:

Violations: No Violations Found

Evaluation Action Summary:

Evaluations: No Evaluations Found

F42
South
1/8-1/4
0.160 mi.
846 ft.

VONS STORE #1793
2100 NEWBURY RD
NEWBURY PARK, CA 91320
Site 2 of 3 in cluster F

CA CERS HAZ WASTE
CA VENTURA CO. BWT
CA HAZNET
CA CERS
CA HWTS

S113803987
N/A

Relative:
Higher
Actual:
648 ft.

CERS HAZ WASTE:
 Name: SMART & FINAL #918
 Address: 2100 NEWBURY RD
 City,State,Zip: NEWBURY PARK, CA 91320
 Site ID: 7957
 CERS ID: 10173359
 CERS Description: Hazardous Waste Generator

VENTURA CO. BWT:

Name: SMART & FINAL #918
 Address: 2100 NEWBURY RD
 City,State,Zip: NEWBURY PARK, CA
 Facility ID: FA0029091
 Program: BUSINESS PLAN/HAZARDOUS WASTE GENERATOR

HAZNET:

Name: VONS STORE #1793
 Address: 2100 NEWBURY RD
 Address 2: Not reported
 City,State,Zip: NEWBURY PARK, CA 913200000
 Contact: SHARON PLOUFFE
 Telephone: 2083956150
 Mailing Name: Not reported
 Mailing Address: 5918 STONERIDGE MALL RD

Year: 2015
 Gepaid: CAR000225961
 TSD EPA ID: CAD008364432
 CA Waste Code: 311 - Pharmaceutical waste
 Disposal Method: H141 - Storage, Bulking, And/Or Transfer Off Site--No Treatment/Reovery (H010-H129) Or (H131-H135)
 Tons: 0.001

Year: 2015
 Gepaid: CAR000225961
 TSD EPA ID: NVD980895338
 CA Waste Code: 331 - Off-specification, aged or surplus organics
 Disposal Method: H141 - Storage, Bulking, And/Or Transfer Off Site--No

Map ID
Direction
Distance
Elevation

MAP FINDINGS

Site

Database(s)

EDR ID Number
EPA ID Number

VONS STORE #1793 (Continued)

S113803987

Tons:	Treatment/Reovery (H010-H129) Or (H131-H135) 0.1765
Year:	2015
Gepaid:	CAR000225961
TSD EPA ID:	CAD008364432
CA Waste Code:	791 - Liquids with pH <= 2
Disposal Method:	H141 - Storage, Bulking, And/Or Transfer Off Site--No Treatment/Reovery (H010-H129) Or (H131-H135)
Tons:	0.0015
Year:	2015
Gepaid:	CAR000225961
TSD EPA ID:	CAD008364432
CA Waste Code:	214 - Unspecified solvent mixture
Disposal Method:	H141 - Storage, Bulking, And/Or Transfer Off Site--No Treatment/Reovery (H010-H129) Or (H131-H135)
Tons:	0.0255
Year:	2015
Gepaid:	CAR000225961
TSD EPA ID:	CAD008364432
CA Waste Code:	122 - Alkaline solution without metals pH >= 12.5
Disposal Method:	H141 - Storage, Bulking, And/Or Transfer Off Site--No Treatment/Reovery (H010-H129) Or (H131-H135)
Tons:	0.395
Year:	2015
Gepaid:	CAR000225961
TSD EPA ID:	NVD980895338
CA Waste Code:	331 - Off-specification, aged or surplus organics
Disposal Method:	H121 - Neutralization Only
Tons:	0.013
Year:	2014
Gepaid:	CAR000225961
TSD EPA ID:	INR000110197
CA Waste Code:	214 - Unspecified solvent mixture
Disposal Method:	H141 - Storage, Bulking, And/Or Transfer Off Site--No Treatment/Reovery (H010-H129) Or (H131-H135)
Tons:	0.011
Year:	2014
Gepaid:	CAR000225961
TSD EPA ID:	CAD008364432
CA Waste Code:	311 - Pharmaceutical waste
Disposal Method:	H141 - Storage, Bulking, And/Or Transfer Off Site--No Treatment/Reovery (H010-H129) Or (H131-H135)
Tons:	0.001
Year:	2014
Gepaid:	CAR000225961
TSD EPA ID:	CAD008364432
CA Waste Code:	122 - Alkaline solution without metals pH >= 12.5
Disposal Method:	H141 - Storage, Bulking, And/Or Transfer Off Site--No Treatment/Reovery (H010-H129) Or (H131-H135)
Tons:	0.023

Map ID
Direction
Distance
Elevation

MAP FINDINGS

Site

Database(s)

EDR ID Number
EPA ID Number

VONS STORE #1793 (Continued)

S113803987

Year: 2014
Gepaid: CAR000225961
TSD EPA ID: CAD008364432
CA Waste Code: 791 - Liquids with pH <= 2
Disposal Method: H141 - Storage, Bulking, And/Or Transfer Off Site--No Treatment/Reovery (H010-H129) Or (H131-H135)
Tons: 0.002

[Click this hyperlink](#) while viewing on your computer to access 8 additional CA HAZNET: record(s) in the EDR Site Report.

Additional Info:

Year: 2014
Gen EPA ID: CAR000225961

Shipment Date: 20141201
Creation Date: Not reported
Receipt Date: Not reported
Manifest ID: 007217418FLE
Trans EPA ID: MNS000110924
Trans Name: STERICYCLE SPECIALTY WASTE SOLUTIONS INC
Trans 2 EPA ID: CAD983649880
Trans 2 Name: PSC ENVIRONMENTAL SERVICES OF POMONA LP
TSD EPA ID: CAD008364432
Trans Name: RHO CHEM LLC
TSD EPA Alt ID: Not reported
TSD EPA Alt Name: Not reported
Waste Code Description: 331 - Off-specification, aged, or surplus organics
RCRA Code: Not reported
Meth Code: H141 - Storage, Bulking, And/Or Transfer Off Site--No Treatment/Reovery (H010-H129) Or (H131-H135)
Quantity Tons: 0.01
Waste Quantity: 20
Quantity Unit: P
Additional Code 1: Not reported
Additional Code 2: Not reported
Additional Code 3: Not reported
Additional Code 4: Not reported
Additional Code 5: Not reported

Shipment Date: 20141201
Creation Date: Not reported
Receipt Date: Not reported
Manifest ID: 007217418FLE
Trans EPA ID: MNS000110924
Trans Name: STERICYCLE SPECIALTY WASTE SOLUTIONS INC
Trans 2 EPA ID: CAD983649880
Trans 2 Name: PSC ENVIRONMENTAL SERVICES OF POMONA LP
TSD EPA ID: CAD008364432
Trans Name: RHO CHEM LLC
TSD EPA Alt ID: Not reported
TSD EPA Alt Name: Not reported
Waste Code Description: - Not reported
RCRA Code: Not reported
Meth Code: H141 - Storage, Bulking, And/Or Transfer Off Site--No Treatment/Reovery (H010-H129) Or (H131-H135)

Map ID
Direction
Distance
Elevation

MAP FINDINGS

Site

Database(s)

EDR ID Number
EPA ID Number

VONS STORE #1793 (Continued)

S113803987

Quantity Tons: 0.0025
Waste Quantity: 5
Quantity Unit: P
Additional Code 1: Not reported
Additional Code 2: Not reported
Additional Code 3: Not reported
Additional Code 4: Not reported
Additional Code 5: Not reported

Shipment Date: 20141201
Creation Date: Not reported
Receipt Date: Not reported
Manifest ID: 007217418FLE
Trans EPA ID: MNS000110924
Trans Name: STERICYCLE SPECIALTY WASTE SOLUTIONS INC
Trans 2 EPA ID: CAD983649880
Trans 2 Name: PSC ENVIRONMENTAL SERVICES OF POMONA LP
TSDf EPA ID: CAD008364432
Trans Name: RHO CHEM LLC
TSDf Alt EPA ID: Not reported
TSDf Alt Name: Not reported
Waste Code Description: - Not reported
RCRA Code: Not reported
Meth Code: H141 - Storage, Bulking, And/Or Transfer Off Site--No Treatment/Reovery (H010-H129) Or (H131-H135)

Quantity Tons: 0.001
Waste Quantity: 2
Quantity Unit: P
Additional Code 1: Not reported
Additional Code 2: Not reported
Additional Code 3: Not reported
Additional Code 4: Not reported
Additional Code 5: Not reported

Shipment Date: 20141201
Creation Date: Not reported
Receipt Date: Not reported
Manifest ID: 007217418FLE
Trans EPA ID: MNS000110924
Trans Name: STERICYCLE SPECIALTY WASTE SOLUTIONS INC
Trans 2 EPA ID: CAD983649880
Trans 2 Name: PSC ENVIRONMENTAL SERVICES OF POMONA LP
TSDf EPA ID: CAD008364432
Trans Name: RHO CHEM LLC
TSDf Alt EPA ID: Not reported
TSDf Alt Name: Not reported
Waste Code Description: 122 - Alkaline solution without metals (pH > 12.5)
RCRA Code: D002
Meth Code: H141 - Storage, Bulking, And/Or Transfer Off Site--No Treatment/Reovery (H010-H129) Or (H131-H135)

Quantity Tons: 0.0625
Waste Quantity: 125
Quantity Unit: P
Additional Code 1: Not reported
Additional Code 2: Not reported
Additional Code 3: Not reported
Additional Code 4: Not reported

Map ID
Direction
Distance
Elevation

MAP FINDINGS

Site

Database(s)

EDR ID Number
EPA ID Number

VONS STORE #1793 (Continued)

S113803987

Additional Code 5:	Not reported
Shipment Date:	20141201
Creation Date:	3/19/2015 22:14:50
Receipt Date:	20141208
Manifest ID:	007217418FLE
Trans EPA ID:	MNS000110924
Trans Name:	STERICYCLE SPECIALTY WASTE SOLUTIONS INC
Trans 2 EPA ID:	CAD983649880
Trans 2 Name:	PSC ENVIRONMENTAL SERVICES OF POMONA LP
TSDf EPA ID:	CAD008364432
Trans Name:	RHO CHEM LLC
TSDf Alt EPA ID:	Not reported
TSDf Alt Name:	Not reported
Waste Code Description:	214 - Unspecified solvent mixture
RCRA Code:	D001
Meth Code:	H141 - Storage, Bulking, And/Or Transfer Off Site--No Treatment/Reovery (H010-H129) Or (H131-H135)
Quantity Tons:	0.0045
Waste Quantity:	9
Quantity Unit:	P
Additional Code 1:	Not reported
Additional Code 2:	Not reported
Additional Code 3:	Not reported
Additional Code 4:	Not reported
Additional Code 5:	Not reported
Shipment Date:	20141201
Creation Date:	3/19/2015 22:14:50
Receipt Date:	20141208
Manifest ID:	007217418FLE
Trans EPA ID:	MNS000110924
Trans Name:	STERICYCLE SPECIALTY WASTE SOLUTIONS INC
Trans 2 EPA ID:	CAD983649880
Trans 2 Name:	PSC ENVIRONMENTAL SERVICES OF POMONA LP
TSDf EPA ID:	CAD008364432
Trans Name:	RHO CHEM LLC
TSDf Alt EPA ID:	Not reported
TSDf Alt Name:	Not reported
Waste Code Description:	122 - Alkaline solution without metals (pH > 12.5)
RCRA Code:	D002
Meth Code:	H141 - Storage, Bulking, And/Or Transfer Off Site--No Treatment/Reovery (H010-H129) Or (H131-H135)
Quantity Tons:	0.023
Waste Quantity:	46
Quantity Unit:	P
Additional Code 1:	Not reported
Additional Code 2:	Not reported
Additional Code 3:	Not reported
Additional Code 4:	Not reported
Additional Code 5:	Not reported
Shipment Date:	20141201
Creation Date:	3/19/2015 22:14:50
Receipt Date:	20141208
Manifest ID:	007217418FLE
Trans EPA ID:	MNS000110924

Map ID
Direction
Distance
Elevation

MAP FINDINGS

Site

Database(s)

EDR ID Number
EPA ID Number

VONS STORE #1793 (Continued)

S113803987

Trans Name: STERICYCLE SPECIALTY WASTE SOLUTIONS INC
Trans 2 EPA ID: CAD983649880
Trans 2 Name: PSC ENVIRONMENTAL SERVICES OF POMONA LP
TSDf EPA ID: CAD008364432
Trans Name: RHO CHEM LLC
TSDf Alt EPA ID: Not reported
TSDf Alt Name: Not reported
Waste Code Description: 791 - Liquids with pH < 2 792 Liquids with pH < 2 with metals
RCRA Code: D002
Meth Code: H141 - Storage, Bulking, And/Or Transfer Off Site--No Treatment/Reovery (H010-H129) Or (H131-H135)

Quantity Tons: 0.002
Waste Quantity: 4
Quantity Unit: P
Additional Code 1: Not reported
Additional Code 2: Not reported
Additional Code 3: Not reported
Additional Code 4: Not reported
Additional Code 5: Not reported

Shipment Date: 20141201
Creation Date: 3/19/2015 22:14:50
Receipt Date: 20141208
Manifest ID: 007217418FLE
Trans EPA ID: MNS000110924
Trans Name: STERICYCLE SPECIALTY WASTE SOLUTIONS INC
Trans 2 EPA ID: CAD983649880
Trans 2 Name: PSC ENVIRONMENTAL SERVICES OF POMONA LP
TSDf EPA ID: CAD008364432
Trans Name: RHO CHEM LLC
TSDf Alt EPA ID: Not reported
TSDf Alt Name: Not reported
Waste Code Description: 214 - Unspecified solvent mixture
RCRA Code: D035
Meth Code: H141 - Storage, Bulking, And/Or Transfer Off Site--No Treatment/Reovery (H010-H129) Or (H131-H135)

Quantity Tons: 0.002
Waste Quantity: 4
Quantity Unit: P
Additional Code 1: D001
Additional Code 2: Not reported
Additional Code 3: Not reported
Additional Code 4: Not reported
Additional Code 5: Not reported

Shipment Date: 20141201
Creation Date: Not reported
Receipt Date: Not reported
Manifest ID: 007217418FLE
Trans EPA ID: MNS000110924
Trans Name: STERICYCLE SPECIALTY WASTE SOLUTIONS INC
Trans 2 EPA ID: CAD983649880
Trans 2 Name: PSC ENVIRONMENTAL SERVICES OF POMONA LP
TSDf EPA ID: CAD008364432
Trans Name: RHO CHEM LLC
TSDf Alt EPA ID: Not reported
TSDf Alt Name: Not reported

Map ID
Direction
Distance
Elevation

MAP FINDINGS

Site

Database(s)

EDR ID Number
EPA ID Number

VONS STORE #1793 (Continued)

S113803987

Waste Code Description: 331 - Off-specification, aged, or surplus organics
RCRA Code: Not reported
Meth Code: H141 - Storage, Bulking, And/Or Transfer Off Site--No Treatment/Reovery (H010-H129) Or (H131-H135)
Quantity Tons: 0.075
Waste Quantity: 150
Quantity Unit: P
Additional Code 1: Not reported
Additional Code 2: Not reported
Additional Code 3: Not reported
Additional Code 4: Not reported
Additional Code 5: Not reported

Shipment Date: 20140911
Creation Date: Not reported
Receipt Date: Not reported
Manifest ID: 007217240FLE
Trans EPA ID: MNS000110924
Trans Name: STERICYCLE SPECIALTY WASTE SOLUTIONS INC
Trans 2 EPA ID: OKD981588791
Trans 2 Name: TRIAD TRANSPORT INC
TSDf EPA ID: CAD008364432
Trans Name: RHO CHEM LLC
TSDf Alt EPA ID: Not reported
TSDf Alt Name: Not reported
Waste Code Description: 141 - Off-specification, aged, or surplus inorganics
RCRA Code: Not reported
Meth Code: H141 - Storage, Bulking, And/Or Transfer Off Site--No Treatment/Reovery (H010-H129) Or (H131-H135)
Quantity Tons: 0.0375
Waste Quantity: 75
Quantity Unit: P
Additional Code 1: Not reported
Additional Code 2: Not reported
Additional Code 3: Not reported
Additional Code 4: Not reported
Additional Code 5: Not reported

Additional Info:

Year: 2015
Gen EPA ID: CAR000225961

Shipment Date: 20150616
Creation Date: 9/22/2015 22:15:56
Receipt Date: 20150622
Manifest ID: 007332160FLE
Trans EPA ID: MNS000110924
Trans Name: STERICYCLE SPECIALTY WASTE SOLUTIONS INC
Trans 2 EPA ID: CAD983649880
Trans 2 Name: PSC ENVIRONMENTAL SERVICES LP
TSDf EPA ID: CAD008364432
Trans Name: RHO CHEM LLC
TSDf Alt EPA ID: Not reported
TSDf Alt Name: Not reported
Waste Code Description: 214 - Unspecified solvent mixture
RCRA Code: D035
Meth Code: H141 - Storage, Bulking, And/Or Transfer Off Site--No

Map ID
Direction
Distance
Elevation

MAP FINDINGS

Site

Database(s)

EDR ID Number
EPA ID Number

VONS STORE #1793 (Continued)

S113803987

Quantity Tons:	Treatment/Reovery (H010-H129) Or (H131-H135) 0.0035
Waste Quantity:	7
Quantity Unit:	P
Additional Code 1:	D001
Additional Code 2:	Not reported
Additional Code 3:	Not reported
Additional Code 4:	Not reported
Additional Code 5:	Not reported
Shipment Date:	20150616
Creation Date:	9/22/2015 22:15:56
Receipt Date:	20150622
Manifest ID:	007332160FLE
Trans EPA ID:	MNS000110924
Trans Name:	STERICYCLE SPECIALTY WASTE SOLUTIONS INC
Trans 2 EPA ID:	CAD983649880
Trans 2 Name:	PSC ENVIRONMENTAL SERVICES LP
TSDf EPA ID:	CAD008364432
Trans Name:	RHO CHEM LLC
TSDf Alt EPA ID:	Not reported
TSDf Alt Name:	Not reported
Waste Code Description:	214 - Unspecified solvent mixture
RCRA Code:	D001
Meth Code:	H141 - Storage, Bulking, And/Or Transfer Off Site--No Treatment/Reovery (H010-H129) Or (H131-H135)
Quantity Tons:	0.0025
Waste Quantity:	5
Quantity Unit:	P
Additional Code 1:	Not reported
Additional Code 2:	Not reported
Additional Code 3:	Not reported
Additional Code 4:	Not reported
Additional Code 5:	Not reported
Shipment Date:	20150616
Creation Date:	1/21/2016 22:15:47
Receipt Date:	20150630
Manifest ID:	007332161FLE
Trans EPA ID:	MNS000110924
Trans Name:	STERICYCLE SPECIALTY WASTE SOLUTIONS INC
Trans 2 EPA ID:	CAD008364432
Trans 2 Name:	RHO CHEM LLC
TSDf EPA ID:	NVD980895338
Trans Name:	21ST CENTURY EMN LLC
TSDf Alt EPA ID:	Not reported
TSDf Alt Name:	Not reported
Waste Code Description:	331 - Off-specification, aged, or surplus organics
RCRA Code:	Not reported
Meth Code:	H121 - Neutralization Only
Quantity Tons:	0.013
Waste Quantity:	26
Quantity Unit:	P
Additional Code 1:	Not reported
Additional Code 2:	Not reported
Additional Code 3:	Not reported
Additional Code 4:	Not reported

Map ID
Direction
Distance
Elevation

MAP FINDINGS

Site

Database(s)

EDR ID Number
EPA ID Number

VONS STORE #1793 (Continued)

S113803987

Additional Code 5:	Not reported
Shipment Date:	20150521
Creation Date:	8/20/2015 22:15:40
Receipt Date:	20150527
Manifest ID:	007180875FLE
Trans EPA ID:	MNS000110924
Trans Name:	STERICYCLE SPECIALTY WASTE SOLUTIONS INC
Trans 2 EPA ID:	CAD983649880
Trans 2 Name:	PSC ENVIRONMENTAL SERVICES LP
TSDf EPA ID:	CAD008364432
Trans Name:	RHO CHEM LLC
TSDf Alt EPA ID:	Not reported
TSDf Alt Name:	Not reported
Waste Code Description:	122 - Alkaline solution without metals (pH > 12.5
RCRA Code:	D002
Meth Code:	H141 - Storage, Bulking, And/Or Transfer Off Site--No Treatment/Reovery (H010-H129) Or (H131-H135)
Quantity Tons:	0.395
Waste Quantity:	790
Quantity Unit:	P
Additional Code 1:	Not reported
Additional Code 2:	Not reported
Additional Code 3:	Not reported
Additional Code 4:	Not reported
Additional Code 5:	Not reported
Shipment Date:	20150521
Creation Date:	1/20/2016 22:15:20
Receipt Date:	20150612
Manifest ID:	007180876FLE
Trans EPA ID:	MNS000110924
Trans Name:	STERICYCLE SPECIALTY WASTE SOLUTIONS INC
Trans 2 EPA ID:	CAD008364432
Trans 2 Name:	RHO CHEM LLC
TSDf EPA ID:	NVD980895338
Trans Name:	21ST CENTURY EMN LLC
TSDf Alt EPA ID:	Not reported
TSDf Alt Name:	Not reported
Waste Code Description:	331 - Off-specification, aged, or surplus organics
RCRA Code:	Not reported
Meth Code:	H141 - Storage, Bulking, And/Or Transfer Off Site--No Treatment/Reovery (H010-H129) Or (H131-H135)
Quantity Tons:	0.031
Waste Quantity:	62
Quantity Unit:	P
Additional Code 1:	Not reported
Additional Code 2:	Not reported
Additional Code 3:	Not reported
Additional Code 4:	Not reported
Additional Code 5:	Not reported
Shipment Date:	20150521
Creation Date:	1/20/2016 22:15:20
Receipt Date:	20150612
Manifest ID:	007180876FLE
Trans EPA ID:	MNS000110924

Map ID
Direction
Distance
Elevation

MAP FINDINGS

Site

Database(s)

EDR ID Number
EPA ID Number

VONS STORE #1793 (Continued)

S113803987

Trans Name:	STERICYCLE SPECIALTY WASTE SOLUTIONS INC
Trans 2 EPA ID:	CAD008364432
Trans 2 Name:	RHO CHEM LLC
TSDf EPA ID:	NVD980895338
Trans Name:	21ST CENTURY EMN LLC
TSDf Alt EPA ID:	Not reported
TSDf Alt Name:	Not reported
Waste Code Description:	331 - Off-specification, aged, or surplus organics
RCRA Code:	Not reported
Meth Code:	H141 - Storage, Bulking, And/Or Transfer Off Site--No Treatment/Reovery (H010-H129) Or (H131-H135)
Quantity Tons:	0.05
Waste Quantity:	100
Quantity Unit:	P
Additional Code 1:	Not reported
Additional Code 2:	Not reported
Additional Code 3:	Not reported
Additional Code 4:	Not reported
Additional Code 5:	Not reported
Shipment Date:	20150521
Creation Date:	8/20/2015 22:15:40
Receipt Date:	20150527
Manifest ID:	007180875FLE
Trans EPA ID:	MNS000110924
Trans Name:	STERICYCLE SPECIALTY WASTE SOLUTIONS INC
Trans 2 EPA ID:	CAD983649880
Trans 2 Name:	PSC ENVIRONMENTAL SERVICES LP
TSDf EPA ID:	CAD008364432
Trans Name:	RHO CHEM LLC
TSDf Alt EPA ID:	Not reported
TSDf Alt Name:	Not reported
Waste Code Description:	311 - Pharmaceutical waste
RCRA Code:	P075
Meth Code:	H141 - Storage, Bulking, And/Or Transfer Off Site--No Treatment/Reovery (H010-H129) Or (H131-H135)
Quantity Tons:	0.0005
Waste Quantity:	1
Quantity Unit:	P
Additional Code 1:	Not reported
Additional Code 2:	Not reported
Additional Code 3:	Not reported
Additional Code 4:	Not reported
Additional Code 5:	Not reported
Shipment Date:	20150521
Creation Date:	8/20/2015 22:15:40
Receipt Date:	20150527
Manifest ID:	007180875FLE
Trans EPA ID:	MNS000110924
Trans Name:	STERICYCLE SPECIALTY WASTE SOLUTIONS INC
Trans 2 EPA ID:	CAD983649880
Trans 2 Name:	PSC ENVIRONMENTAL SERVICES LP
TSDf EPA ID:	CAD008364432
Trans Name:	RHO CHEM LLC
TSDf Alt EPA ID:	Not reported
TSDf Alt Name:	Not reported

Map ID
Direction
Distance
Elevation

MAP FINDINGS

Site

Database(s)

EDR ID Number
EPA ID Number

VONS STORE #1793 (Continued)

S113803987

Waste Code Description: 214 - Unspecified solvent mixture
RCRA Code: D035
Meth Code: H141 - Storage, Bulking, And/Or Transfer Off Site--No Treatment/Reovery (H010-H129) Or (H131-H135)

Quantity Tons: 0.002
Waste Quantity: 4
Quantity Unit: P
Additional Code 1: D001
Additional Code 2: Not reported
Additional Code 3: Not reported
Additional Code 4: Not reported
Additional Code 5: Not reported

Shipment Date: 20150521
Creation Date: Not reported
Receipt Date: Not reported
Manifest ID: 007180875FLE
Trans EPA ID: MNS000110924
Trans Name: STERICYCLE SPECIALTY WASTE SOLUTIONS INC
Trans 2 EPA ID: CAD983649880
Trans 2 Name: PSC ENVIRONMENTAL SERVICES LP
TSDf EPA ID: CAD008364432
Trans Name: RHO CHEM LLC
TSDf Alt EPA ID: Not reported
TSDf Alt Name: Not reported
Waste Code Description: 181 - Other inorganic solid waste Organics
RCRA Code: Not reported
Meth Code: H141 - Storage, Bulking, And/Or Transfer Off Site--No Treatment/Reovery (H010-H129) Or (H131-H135)

Quantity Tons: 0.0005
Waste Quantity: 1
Quantity Unit: P
Additional Code 1: Not reported
Additional Code 2: Not reported
Additional Code 3: Not reported
Additional Code 4: Not reported
Additional Code 5: Not reported

Shipment Date: 20150521
Creation Date: 8/20/2015 22:15:40
Receipt Date: 20150527
Manifest ID: 007180875FLE
Trans EPA ID: MNS000110924
Trans Name: STERICYCLE SPECIALTY WASTE SOLUTIONS INC
Trans 2 EPA ID: CAD983649880
Trans 2 Name: PSC ENVIRONMENTAL SERVICES LP
TSDf EPA ID: CAD008364432
Trans Name: RHO CHEM LLC
TSDf Alt EPA ID: Not reported
TSDf Alt Name: Not reported
Waste Code Description: 214 - Unspecified solvent mixture
RCRA Code: D001
Meth Code: H141 - Storage, Bulking, And/Or Transfer Off Site--No Treatment/Reovery (H010-H129) Or (H131-H135)

Quantity Tons: 0.0065
Waste Quantity: 13
Quantity Unit: P

Map ID
Direction
Distance
Elevation

MAP FINDINGS

Site

Database(s)

EDR ID Number
EPA ID Number

VONS STORE #1793 (Continued)

S113803987

Additional Code 1: Not reported
Additional Code 2: Not reported
Additional Code 3: Not reported
Additional Code 4: Not reported
Additional Code 5: Not reported

Additional Info:

Year: 2012
Gen EPA ID: CAR000225961

Shipment Date: 20120426
Creation Date: 5/14/2013 9:06:21
Receipt Date: 20120507
Manifest ID: 005437465FLE
Trans EPA ID: MNS000110924
Trans Name: STERICYCLE SPECIALTY WASTE SOLUTIONS INC
Trans 2 EPA ID: OKD981588791
Trans 2 Name: TRIAD TRANSPORT INC
TSDf EPA ID: INR000110197
Trans Name: STERICYCLE INC
TSDf Alt EPA ID: Not reported
TSDf Alt Name: Not reported
Waste Code Description: 214 - Unspecified solvent mixture
RCRA Code: D001
Meth Code: H141 - Storage, Bulking, And/Or Transfer Off Site--No Treatment/Reovery (H010-H129) Or (H131-H135)
Quantity Tons: 0.0165
Waste Quantity: 33
Quantity Unit: P
Additional Code 1: Not reported
Additional Code 2: Not reported
Additional Code 3: Not reported
Additional Code 4: Not reported
Additional Code 5: Not reported

Shipment Date: 20120426
Creation Date: 5/14/2013 9:06:21
Receipt Date: 20120507
Manifest ID: 005437465FLE
Trans EPA ID: MNS000110924
Trans Name: STERICYCLE SPECIALTY WASTE SOLUTIONS INC
Trans 2 EPA ID: OKD981588791
Trans 2 Name: TRIAD TRANSPORT INC
TSDf EPA ID: INR000110197
Trans Name: STERICYCLE INC
TSDf Alt EPA ID: Not reported
TSDf Alt Name: Not reported
Waste Code Description: 311 - Pharmaceutical waste
RCRA Code: P075
Meth Code: H141 - Storage, Bulking, And/Or Transfer Off Site--No Treatment/Reovery (H010-H129) Or (H131-H135)
Quantity Tons: 0.001
Waste Quantity: 2
Quantity Unit: P
Additional Code 1: Not reported
Additional Code 2: Not reported
Additional Code 3: Not reported

Map ID
Direction
Distance
Elevation

MAP FINDINGS

Site

Database(s)

EDR ID Number
EPA ID Number

VONS STORE #1793 (Continued)

S113803987

Additional Code 4:	Not reported
Additional Code 5:	Not reported
Shipment Date:	20120426
Creation Date:	5/14/2013 9:06:21
Receipt Date:	20120507
Manifest ID:	005437465FLE
Trans EPA ID:	MNS000110924
Trans Name:	STERICYCLE SPECIALTY WASTE SOLUTIONS INC
Trans 2 EPA ID:	OKD981588791
Trans 2 Name:	TRIAD TRANSPORT INC
TSDf EPA ID:	INR000110197
Trans Name:	STERICYCLE INC
TSDf Alt EPA ID:	Not reported
TSDf Alt Name:	Not reported
Waste Code Description:	214 - Unspecified solvent mixture
RCRA Code:	D001
Meth Code:	H141 - Storage, Bulking, And/Or Transfer Off Site--No Treatment/Reovery (H010-H129) Or (H131-H135)
Quantity Tons:	0.002
Waste Quantity:	4
Quantity Unit:	P
Additional Code 1:	Not reported
Additional Code 2:	Not reported
Additional Code 3:	Not reported
Additional Code 4:	Not reported
Additional Code 5:	Not reported
Shipment Date:	20120426
Creation Date:	Not reported
Receipt Date:	Not reported
Manifest ID:	005437465FLE
Trans EPA ID:	MNS000110924
Trans Name:	STERICYCLE SPECIALTY WASTE SOLUTIONS INC
Trans 2 EPA ID:	OKD981588791
Trans 2 Name:	TRIAD TRANSPORT INC
TSDf EPA ID:	INR000110197
Trans Name:	STERICYCLE INC
TSDf Alt EPA ID:	Not reported
TSDf Alt Name:	Not reported
Waste Code Description:	561 - Not reported
RCRA Code:	Not reported
Meth Code:	- Not reported
Quantity Tons:	0.1325
Waste Quantity:	265
Quantity Unit:	P
Additional Code 1:	Not reported
Additional Code 2:	Not reported
Additional Code 3:	Not reported
Additional Code 4:	Not reported
Additional Code 5:	Not reported
Shipment Date:	20120426
Creation Date:	Not reported
Receipt Date:	Not reported
Manifest ID:	005437465FLE
Trans EPA ID:	MNS000110924

Map ID
Direction
Distance
Elevation

MAP FINDINGS

Site

Database(s)

EDR ID Number
EPA ID Number

VONS STORE #1793 (Continued)

S113803987

Trans Name: STERICYCLE SPECIALTY WASTE SOLUTIONS INC
Trans 2 EPA ID: OKD981588791
Trans 2 Name: TRIAD TRANSPORT INC
TSDf EPA ID: INR000110197
Trans Name: STERICYCLE INC
TSDf Alt EPA ID: Not reported
TSDf Alt Name: Not reported
Waste Code Description: - Not reported
RCRA Code: Not reported
Meth Code: - Not reported
Quantity Tons: 0.0025
Waste Quantity: 5
Quantity Unit: P
Additional Code 1: Not reported
Additional Code 2: Not reported
Additional Code 3: Not reported
Additional Code 4: Not reported
Additional Code 5: Not reported

Shipment Date: 20120426
Creation Date: Not reported
Receipt Date: Not reported
Manifest ID: 005437465FLE
Trans EPA ID: MNS000110924
Trans Name: STERICYCLE SPECIALTY WASTE SOLUTIONS INC
Trans 2 EPA ID: OKD981588791
Trans 2 Name: TRIAD TRANSPORT INC
TSDf EPA ID: INR000110197
Trans Name: STERICYCLE INC
TSDf Alt EPA ID: Not reported
TSDf Alt Name: Not reported
Waste Code Description: - Not reported
RCRA Code: Not reported
Meth Code: - Not reported
Quantity Tons: 0.012
Waste Quantity: 24
Quantity Unit: P
Additional Code 1: Not reported
Additional Code 2: Not reported
Additional Code 3: Not reported
Additional Code 4: Not reported
Additional Code 5: Not reported

Shipment Date: 20120426
Creation Date: 5/14/2013 9:06:21
Receipt Date: 20120507
Manifest ID: 005437465FLE
Trans EPA ID: MNS000110924
Trans Name: STERICYCLE SPECIALTY WASTE SOLUTIONS INC
Trans 2 EPA ID: OKD981588791
Trans 2 Name: TRIAD TRANSPORT INC
TSDf EPA ID: INR000110197
Trans Name: STERICYCLE INC
TSDf Alt EPA ID: Not reported
TSDf Alt Name: Not reported
Waste Code Description: - Not reported
RCRA Code: Not reported

Map ID
Direction
Distance
Elevation

MAP FINDINGS

Site

Database(s)

EDR ID Number
EPA ID Number

VONS STORE #1793 (Continued)

S113803987

Meth Code: - Not reported
Quantity Tons: 0.0055
Waste Quantity: 11
Quantity Unit: P
Additional Code 1: Not reported
Additional Code 2: Not reported
Additional Code 3: Not reported
Additional Code 4: Not reported
Additional Code 5: Not reported

CERS:

Name: SMART & FINAL #918
Address: 2100 NEWBURY RD
City,State,Zip: NEWBURY PARK, CA 91320
Site ID: 7957
CERS ID: 10173359
CERS Description: Chemical Storage Facilities

Violations:

Site ID: 7957
Site Name: Smart & Final #918
Violation Date: 05-07-2015
Citation: HSC 6.95 25508(a)(1) - California Health and Safety Code, Chapter 6.95, Section(s) 25508(a)(1)
Violation Description: Failure to complete and electronically submit a site map with all required content.
Violation Notes: Returned to compliance on 06/01/2015.
Violation Division: Ventura County Environmental Health
Violation Program: HMRRP
Violation Source: CERS,

Site ID: 7957
Site Name: Smart & Final #918
Violation Date: 09-10-2019
Citation: HSC 6.95 25508(a)(1) - California Health and Safety Code, Chapter 6.95, Section(s) 25508(a)(1)
Violation Description: Failure to complete and electronically submit a site map with all required content.
Violation Notes: Returned to compliance on 09/10/2019.
Violation Division: Ventura County Environmental Health
Violation Program: HMRRP
Violation Source: CERS,

Evaluation:

Eval General Type: Other/Unknown
Eval Date: 02-08-2019
Violations Found: No
Eval Type: Other, not routine, done by local agency
Eval Notes: CONSULTATION
Eval Division: Ventura County Environmental Health
Eval Program: HMRRP
Eval Source: CERS,

Eval General Type: Compliance Evaluation Inspection
Eval Date: 03-30-2017
Violations Found: No
Eval Type: Routine done by local agency

Map ID
Direction
Distance
Elevation

MAP FINDINGS

Site

Database(s)

EDR ID Number
EPA ID Number

VONS STORE #1793 (Continued)

S113803987

Eval Notes: Not reported
Eval Division: Ventura County Environmental Health
Eval Program: HW
Eval Source: CERS,

Eval General Type: Compliance Evaluation Inspection
Eval Date: 05-27-2021
Violations Found: No
Eval Type: Routine done by local agency
Eval Notes: Not reported
Eval Division: Ventura County Environmental Health
Eval Program: HMRRP
Eval Source: CERS,

Eval General Type: Compliance Evaluation Inspection
Eval Date: 05-07-2015
Violations Found: No
Eval Type: Routine done by local agency
Eval Notes: Not reported
Eval Division: Ventura County Environmental Health
Eval Program: HW
Eval Source: CERS,

Eval General Type: Compliance Evaluation Inspection
Eval Date: 05-27-2021
Violations Found: No
Eval Type: Routine done by local agency
Eval Notes: Not reported
Eval Division: Ventura County Environmental Health
Eval Program: HW
Eval Source: CERS,

Eval General Type: Compliance Evaluation Inspection
Eval Date: 06-03-2016
Violations Found: No
Eval Type: Routine done by local agency
Eval Notes: Not reported
Eval Division: Ventura County Environmental Health
Eval Program: HW
Eval Source: CERS,

Eval General Type: Compliance Evaluation Inspection
Eval Date: 09-10-2019
Violations Found: Yes
Eval Type: Routine done by local agency
Eval Notes: Not reported
Eval Division: Ventura County Environmental Health
Eval Program: HMRRP
Eval Source: CERS,

Eval General Type: Compliance Evaluation Inspection
Eval Date: 02-08-2019
Violations Found: No
Eval Type: Routine done by local agency
Eval Notes: Not reported
Eval Division: Ventura County Environmental Health
Eval Program: HW

Map ID
Direction
Distance
Elevation

MAP FINDINGS

Site

Database(s)

EDR ID Number
EPA ID Number

VONS STORE #1793 (Continued)

S113803987

Eval Source: CERS,
Eval General Type: Compliance Evaluation Inspection
Eval Date: 09-10-2019
Violations Found: No
Eval Type: Routine done by local agency
Eval Notes: Not reported
Eval Division: Ventura County Environmental Health
Eval Program: HW
Eval Source: CERS,

Eval General Type: Compliance Evaluation Inspection
Eval Date: 12-10-2013
Violations Found: No
Eval Type: Routine done by local agency
Eval Notes: Not reported
Eval Division: Ventura County Environmental Health
Eval Program: HMRRP
Eval Source: CERS,

Eval General Type: Compliance Evaluation Inspection
Eval Date: 12-10-2013
Violations Found: No
Eval Type: Routine done by local agency
Eval Notes: Not reported
Eval Division: Ventura County Environmental Health
Eval Program: HW
Eval Source: CERS,

Eval General Type: Compliance Evaluation Inspection
Eval Date: 05-07-2015
Violations Found: Yes
Eval Type: Routine done by local agency
Eval Notes: Not reported
Eval Division: Ventura County Environmental Health
Eval Program: HMRRP
Eval Source: CERS,

Coordinates:
Site ID: 7957
Facility Name: Smart & Final #918
Env Int Type Code: HWG
Program ID: 10173359
Coord Name: Not reported
Ref Point Type Desc: Center of a facility or station.,
Latitude: 34.182740
Longitude: -118.923710

Affiliation:
Affiliation Type Desc: Environmental Contact
Entity Name: Darryl Dinson
Entity Title: Not reported
Affiliation Address: P.O. Box 512377
Affiliation City: Los Angeles
Affiliation State: CA
Affiliation Country: Not reported

Map ID
Direction
Distance
Elevation

MAP FINDINGS

Site

Database(s)

EDR ID Number
EPA ID Number

VONS STORE #1793 (Continued)

S113803987

Affiliation Zip: 90051-0377
Affiliation Phone: ,

Affiliation Type Desc: CUPA District
Entity Name: Ventura County Environmental Health
Entity Title: Not reported
Affiliation Address: 800 South Victoria Avenue
Affiliation City: Ventura
Affiliation State: CA
Affiliation Country: Not reported
Affiliation Zip: 93009
Affiliation Phone: (805) 654-2813,

Affiliation Type Desc: Facility Mailing Address
Entity Name: Mailing Address
Entity Title: Not reported
Affiliation Address: P.O. Box 512377
Affiliation City: Los Angeles
Affiliation State: CA
Affiliation Country: Not reported
Affiliation Zip: 90051-0377
Affiliation Phone: ,

Affiliation Type Desc: Operator
Entity Name: Smart & Final #918
Entity Title: Not reported
Affiliation Address: Not reported
Affiliation City: Not reported
Affiliation State: Not reported
Affiliation Country: Not reported
Affiliation Zip: Not reported
Affiliation Phone: (805) 375-0400,

Affiliation Type Desc: Document Preparer
Entity Name: Darryl Dinson
Entity Title: Not reported
Affiliation Address: Not reported
Affiliation City: Not reported
Affiliation State: Not reported
Affiliation Country: Not reported
Affiliation Zip: Not reported
Affiliation Phone: ,

Affiliation Type Desc: Identification Signer
Entity Name: Darryl Dinson
Entity Title: Environmental Health Compliance Manager
Affiliation Address: Not reported
Affiliation City: Not reported
Affiliation State: Not reported
Affiliation Country: Not reported
Affiliation Zip: Not reported
Affiliation Phone: ,

Affiliation Type Desc: Legal Owner
Entity Name: SMART & FINAL STORES LLC
Entity Title: Not reported
Affiliation Address: P.O. Box 512377

Map ID
Direction
Distance
Elevation

MAP FINDINGS

Site

Database(s)

EDR ID Number
EPA ID Number

VONS STORE #1793 (Continued)

S113803987

Affiliation City: Los Angeles
Affiliation State: CA
Affiliation Country: United States
Affiliation Zip: 90051-0377
Affiliation Phone: (323) 869-7500,

Affiliation Type Desc: Parent Corporation
Entity Name: Smart and Final Stores
Entity Title: Not reported
Affiliation Address: Not reported
Affiliation City: Not reported
Affiliation State: Not reported
Affiliation Country: Not reported
Affiliation Zip: Not reported
Affiliation Phone: ,

HWTS:

Name: VONS STORE #1793
Address: 2100 NEWBURY RD
Address 2: Not reported
City,State,Zip: NEWBURY PARK, CA 913200000
EPA ID: CAR000225961
Inactive Date: 07/15/2015
Create Date: 08/08/2012
Last Act Date: 08/05/2016
Mailing Name: Not reported
Mailing Address: 250 E PARKCENTER BLVD
Mailing Address 2: Not reported
Mailing City,State,Zip: BOISE, ID 837060000
Owner Name: SAFEWAY INC
Owner Address: 5918 STONERIDGE MALL RD
Owner Address 2: Not reported
Owner City,State,Zip: PLEASANTON, CA 945883229
Contact Name: SHARON SANGER
Contact Address: 250 E PARKCENTER BLVD
Contact Address 2: Not reported
City,State,Zip: BOISE, ID 83706

NAICS:

EPA ID: CAR000225961
Create Date: 2014-09-22 14:15:35.063
NAICS Code: 45291
NAICS Description: Warehouse Clubs and Superstores
Issued EPA ID Date: 2012-08-08 08:04:04
Inactive Date: 2015-07-15 00:00:00
Facility Name: VONS STORE #1793
Facility Address: 2100 NEWBURY RD
Facility Address 2: Not reported
Facility City: NEWBURY PARK
Facility County: Not reported
Facility State: CA
Facility Zip: 913200000

Map ID
 Direction
 Distance
 Elevation

MAP FINDINGS

Site

Database(s)

EDR ID Number
 EPA ID Number

F43 South 1/8-1/4 0.160 mi. 846 ft. Relative: Higher Actual: 648 ft.	VONS STORE NO 1793 2100 NEWBURY RD NEWBURY PARK, CA 91320 Site 3 of 3 in cluster F RCRA NonGen / NLR: Date Form Received by Agency: Handler Name: Handler Address: Handler City,State,Zip: EPA ID: Contact Name: Contact Address: Contact City,State,Zip: Contact Telephone: Contact Fax: Contact Email: Contact Title: EPA Region: Land Type: Federal Waste Generator Description: Non-Notifier: Biennial Report Cycle: Accessibility: Active Site Indicator: State District Owner: State District: Mailing Address: Mailing City,State,Zip: Owner Name: Owner Type: Operator Name: Operator Type: Short-Term Generator Activity: Importer Activity: Mixed Waste Generator: Transporter Activity: Transfer Facility Activity: Recycler Activity with Storage: Small Quantity On-Site Burner Exemption: Smelting Melting and Refining Furnace Exemption: Underground Injection Control: Off-Site Waste Receipt: Universal Waste Indicator: Universal Waste Destination Facility: Federal Universal Waste: Active Site Fed-Reg Treatment Storage and Disposal Facility: Active Site Converter Treatment storage and Disposal Facility: Active Site State-Reg Treatment Storage and Disposal Facility: Active Site State-Reg Handler: Federal Facility Indicator: Hazardous Secondary Material Indicator: Sub-Part K Indicator: Commercial TSD Indicator: Treatment Storage and Disposal Type: 2018 GPRA Permit Baseline: 2018 GPRA Renewals Baseline: Permit Renewals Workload Universe:	RCRA NonGen / NLR 20150625 VONS STORE NO 1793 2100 NEWBURY RD NEWBURY PARK, CA 91320 CAR000225961 KEITH B POWERS STONERIDGE MALL RD PLEASANTON, CA 94588 925-226-5655 623-869-1548 KEITH.POWER@SAFEWAY.COM ENV COMPLIANCE MGR 09 Private Not a generator, verified Not reported Not reported Not reported Not reported Not reported Not reported Not reported STONERIDGE MALL RD PLEASANTON, CA 94588 NEWBURY OAKS MARKETPLACE LLC Private VONS Private No No No No No No No No No No No No No No No No No Not reported Not reported Not reported --- Not reported NN Not reported No Not reported Not on the Baseline Not on the Baseline Not reported	1014950597 CAR000225961
---	---	---	--

Map ID
Direction
Distance
Elevation

MAP FINDINGS

Site

Database(s)

EDR ID Number
EPA ID Number

VONS STORE NO 1793 (Continued)

1014950597

Permit Workload Universe:	Not reported
Permit Progress Universe:	Not reported
Post-Closure Workload Universe:	Not reported
Closure Workload Universe:	Not reported
202 GPRA Corrective Action Baseline:	No
Corrective Action Workload Universe:	No
Subject to Corrective Action Universe:	No
Non-TSDFs Where RCRA CA has Been Imposed Universe:	No
TSDFs Potentially Subject to CA Under 3004 (u)/(v) Universe:	No
TSDFs Only Subject to CA under Discretionary Auth Universe:	No
Corrective Action Priority Ranking:	No NCAPS ranking
Environmental Control Indicator:	No
Institutional Control Indicator:	No
Human Exposure Controls Indicator:	N/A
Groundwater Controls Indicator:	N/A
Operating TSDF Universe:	Not reported
Full Enforcement Universe:	Not reported
Significant Non-Complier Universe:	No
Unaddressed Significant Non-Complier Universe:	No
Addressed Significant Non-Complier Universe:	No
Significant Non-Complier With a Compliance Schedule Universe:	No
Financial Assurance Required:	Not reported
Handler Date of Last Change:	20150904
Recognized Trader-Importer:	No
Recognized Trader-Exporter:	No
Importer of Spent Lead Acid Batteries:	No
Exporter of Spent Lead Acid Batteries:	No
Recycler Activity Without Storage:	Not reported
Manifest Broker:	Not reported
Sub-Part P Indicator:	No

Hazardous Waste Summary:

Waste Code:	D001
Waste Description:	IGNITABLE WASTE
Waste Code:	D002
Waste Description:	CORROSIVE WASTE
Waste Code:	D035
Waste Description:	METHYL ETHYL KETONE
Waste Code:	P075
Waste Description:	NICOTINE, & SALTS (OR) PYRIDINE, 3-(1-METHYL-2-PYRROLIDINYL)-,(S)-, & SALTS

Handler - Owner Operator:

Owner/Operator Indicator:	Operator
Owner/Operator Name:	VONS
Legal Status:	Private
Date Became Current:	20000830
Date Ended Current:	Not reported
Owner/Operator Address:	Not reported
Owner/Operator City,State,Zip:	Not reported
Owner/Operator Telephone:	Not reported
Owner/Operator Telephone Ext:	Not reported

Map ID
Direction
Distance
Elevation

MAP FINDINGS

Site

Database(s)

EDR ID Number
EPA ID Number

VONS STORE NO 1793 (Continued)

1014950597

Owner/Operator Fax:	Not reported
Owner/Operator Email:	Not reported
Owner/Operator Indicator:	Owner
Owner/Operator Name:	NEWBURY OAKS MARKETPLACE LLC
Legal Status:	Private
Date Became Current:	20050708
Date Ended Current:	Not reported
Owner/Operator Address:	120 N ROBERTSON BLVD
Owner/Operator City,State,Zip:	LOS ANGELES, CA 90084
Owner/Operator Telephone:	Not reported
Owner/Operator Telephone Ext:	Not reported
Owner/Operator Fax:	Not reported
Owner/Operator Email:	Not reported
Owner/Operator Indicator:	Operator
Owner/Operator Name:	VONS
Legal Status:	Private
Date Became Current:	20000830
Date Ended Current:	Not reported
Owner/Operator Address:	Not reported
Owner/Operator City,State,Zip:	Not reported
Owner/Operator Telephone:	Not reported
Owner/Operator Telephone Ext:	Not reported
Owner/Operator Fax:	Not reported
Owner/Operator Email:	Not reported
Owner/Operator Indicator:	Owner
Owner/Operator Name:	NEWBURY OAKS MARKETPLACE LLC
Legal Status:	Private
Date Became Current:	20081219
Date Ended Current:	Not reported
Owner/Operator Address:	120 N ROBERTSON BLVD
Owner/Operator City,State,Zip:	LOS ANGELES, CA 90048
Owner/Operator Telephone:	310-657-8420
Owner/Operator Telephone Ext:	Not reported
Owner/Operator Fax:	Not reported
Owner/Operator Email:	Not reported
Owner/Operator Indicator:	Operator
Owner/Operator Name:	VONS
Legal Status:	Private
Date Became Current:	20000830
Date Ended Current:	Not reported
Owner/Operator Address:	Not reported
Owner/Operator City,State,Zip:	Not reported
Owner/Operator Telephone:	Not reported
Owner/Operator Telephone Ext:	Not reported
Owner/Operator Fax:	Not reported
Owner/Operator Email:	Not reported
Owner/Operator Indicator:	Owner
Owner/Operator Name:	NEWBURY OAKS MARKETPLACE LLC
Legal Status:	Private
Date Became Current:	20050708
Date Ended Current:	Not reported
Owner/Operator Address:	120 N ROBERTSON BLVD

Map ID
Direction
Distance
Elevation

MAP FINDINGS

Site

Database(s)

EDR ID Number
EPA ID Number

VONS STORE NO 1793 (Continued)

1014950597

Owner/Operator City,State,Zip: LOS ANGELES, CA 90084
Owner/Operator Telephone: Not reported
Owner/Operator Telephone Ext: Not reported
Owner/Operator Fax: Not reported
Owner/Operator Email: Not reported

Owner/Operator Indicator: Operator
Owner/Operator Name: VONS
Legal Status: Private
Date Became Current: 20000830
Date Ended Current: Not reported
Owner/Operator Address: Not reported
Owner/Operator City,State,Zip: Not reported
Owner/Operator Telephone: Not reported
Owner/Operator Telephone Ext: Not reported
Owner/Operator Fax: Not reported
Owner/Operator Email: Not reported

Owner/Operator Indicator: Owner
Owner/Operator Name: NEWBURY OAKS MARKETPLACE LLC
Legal Status: Private
Date Became Current: 20081219
Date Ended Current: Not reported
Owner/Operator Address: 120 N ROBERTSON BLVD
Owner/Operator City,State,Zip: LOS ANGELES, CA 90048
Owner/Operator Telephone: 310-657-8420
Owner/Operator Telephone Ext: Not reported
Owner/Operator Fax: Not reported
Owner/Operator Email: Not reported

Historic Generators:

Receive Date: 20120531
Handler Name: VONS STORE NO 1793
Federal Waste Generator Description: Large Quantity Generator
State District Owner: Not reported
Large Quantity Handler of Universal Waste: No
Recognized Trader Importer: No
Recognized Trader Exporter: No
Spent Lead Acid Battery Importer: No
Spent Lead Acid Battery Exporter: No
Current Record: No
Non Storage Recycler Activity: Not reported
Electronic Manifest Broker: Not reported

Receive Date: 20121011
Handler Name: VONS STORE NO 1793
Federal Waste Generator Description: Not a generator, verified
State District Owner: Not reported
Large Quantity Handler of Universal Waste: No
Recognized Trader Importer: No
Recognized Trader Exporter: No
Spent Lead Acid Battery Importer: No
Spent Lead Acid Battery Exporter: No
Current Record: No
Non Storage Recycler Activity: Not reported
Electronic Manifest Broker: Not reported

Map ID
Direction
Distance
Elevation

MAP FINDINGS

Site

Database(s)

EDR ID Number
EPA ID Number

VONS STORE NO 1793 (Continued)

1014950597

Receive Date: 20140625
Handler Name: VONS STORE NO 1793
Federal Waste Generator Description: Large Quantity Generator
State District Owner: Not reported
Large Quantity Handler of Universal Waste: No
Recognized Trader Importer: No
Recognized Trader Exporter: No
Spent Lead Acid Battery Importer: No
Spent Lead Acid Battery Exporter: No
Current Record: No
Non Storage Recycler Activity: Not reported
Electronic Manifest Broker: Not reported

Receive Date: 20150625
Handler Name: VONS STORE NO 1793
Federal Waste Generator Description: Not a generator, verified
State District Owner: Not reported
Large Quantity Handler of Universal Waste: No
Recognized Trader Importer: No
Recognized Trader Exporter: No
Spent Lead Acid Battery Importer: No
Spent Lead Acid Battery Exporter: No
Current Record: Yes
Non Storage Recycler Activity: Not reported
Electronic Manifest Broker: Not reported

List of NAICS Codes and Descriptions:

NAICS Code: 44511
NAICS Description: SUPERMARKETS AND OTHER GROCERY (EXCEPT CONVENIENCE) STORES

Facility Has Received Notices of Violations:

Violations: No Violations Found

Evaluation Action Summary:

Evaluations: No Evaluations Found

G44
NE
1/8-1/4
0.161 mi.
848 ft.

GIGA BIT LOGIC
1908 OAK TERRACE LANE
NEWBURY PARK, CA
Site 1 of 4 in cluster G

CA UST **U002244121**
N/A

Relative:
Higher
Actual:
659 ft.

VENTURA CO. UST:
Name: GIGA BIT LOGIC
Address: 1908 OAK TERRACE LANE
City: NEWBURY PARK
Facility ID: D 403
Facility Status: Inactive

Map ID
 Direction
 Distance
 Elevation

MAP FINDINGS

Site

Database(s)

EDR ID Number
 EPA ID Number

G45
NE
1/8-1/4
0.161 mi.
848 ft.

GIGABIT LOGIC
1908 OAK TERRACE LN
NEWBURY PARK, CA 91320

Site 2 of 4 in cluster G

RCRA-VSQQ **1000143839**
CA HIST UST **CAD980814743**
FINDS
ECHO

Relative:
Higher
Actual:
659 ft.

RCRA-VSQQ:		19830426
Date Form Received by Agency:		
Handler Name:	GIGABIT LOGIC	
Handler Address:		1908 OAK TERRACE LN
Handler City,State,Zip:		NEWBURY PARK, CA 91320
EPA ID:		CAD980814743
Contact Name:		ENVIRONMENTAL MANAGER
Contact Address:		1908 OAK TERRACE LN
Contact City,State,Zip:		NEWBURY PARK, CA 91320
Contact Telephone:		805-496-8855
Contact Fax:		Not reported
Contact Email:		Not reported
Contact Title:		Not reported
EPA Region:		09
Land Type:		Other
Federal Waste Generator Description:		Conditionally Exempt Small Quantity Generator
Non-Notifier:		Not reported
Biennial Report Cycle:		Not reported
Accessibility:		Not reported
Active Site Indicator:		Handler Activities
State District Owner:		CA
State District:		3
Mailing Address:		PO BOX 5083
Mailing City,State,Zip:		WESTLAKE VILLAGE, CA 91361
Owner Name:		GIGABIT LOGIC
Owner Type:		Private
Operator Name:		NOT REQUIRED
Operator Type:		Private
Short-Term Generator Activity:		No
Importer Activity:		No
Mixed Waste Generator:		No
Transporter Activity:		No
Transfer Facility Activity:		No
Recycler Activity with Storage:		No
Small Quantity On-Site Burner Exemption:		No
Smelting Melting and Refining Furnace Exemption:		No
Underground Injection Control:		No
Off-Site Waste Receipt:		No
Universal Waste Indicator:		No
Universal Waste Destination Facility:		No
Federal Universal Waste:		No
Active Site Fed-Reg Treatment Storage and Disposal Facility:		Not reported
Active Site Converter Treatment storage and Disposal Facility:		Not reported
Active Site State-Reg Treatment Storage and Disposal Facility:		Not reported
Active Site State-Reg Handler:		---
Federal Facility Indicator:		Not reported
Hazardous Secondary Material Indicator:		NN
Sub-Part K Indicator:		Not reported
Commercial TSD Indicator:		No
Treatment Storage and Disposal Type:		Not reported
2018 GPRA Permit Baseline:		Not on the Baseline
2018 GPRA Renewals Baseline:		Not on the Baseline
Permit Renewals Workload Universe:		Not reported

Map ID
 Direction
 Distance
 Elevation

MAP FINDINGS

Site

Database(s)

EDR ID Number
 EPA ID Number

GIGABIT LOGIC (Continued)

1000143839

Permit Workload Universe:	Not reported
Permit Progress Universe:	Not reported
Post-Closure Workload Universe:	Not reported
Closure Workload Universe:	Not reported
202 GPRA Corrective Action Baseline:	No
Corrective Action Workload Universe:	No
Subject to Corrective Action Universe:	No
Non-TSDFs Where RCRA CA has Been Imposed Universe:	No
TSDFs Potentially Subject to CA Under 3004 (u)/(v) Universe:	No
TSDFs Only Subject to CA under Discretionary Auth Universe:	No
Corrective Action Priority Ranking:	No NCAPS ranking
Environmental Control Indicator:	No
Institutional Control Indicator:	No
Human Exposure Controls Indicator:	N/A
Groundwater Controls Indicator:	N/A
Operating TSDF Universe:	Not reported
Full Enforcement Universe:	Not reported
Significant Non-Complier Universe:	No
Unaddressed Significant Non-Complier Universe:	No
Addressed Significant Non-Complier Universe:	No
Significant Non-Complier With a Compliance Schedule Universe:	No
Financial Assurance Required:	Not reported
Handler Date of Last Change:	20020627
Recognized Trader-Importer:	No
Recognized Trader-Exporter:	No
Importer of Spent Lead Acid Batteries:	No
Exporter of Spent Lead Acid Batteries:	No
Recycler Activity Without Storage:	Not reported
Manifest Broker:	Not reported
Sub-Part P Indicator:	No

Handler - Owner Operator:

Owner/Operator Indicator:	Operator
Owner/Operator Name:	NOT REQUIRED
Legal Status:	Private
Date Became Current:	Not reported
Date Ended Current:	Not reported
Owner/Operator Address:	NOT REQUIRED
Owner/Operator City,State,Zip:	NOT REQUIRED, ME 99999
Owner/Operator Telephone:	415-555-1212
Owner/Operator Telephone Ext:	Not reported
Owner/Operator Fax:	Not reported
Owner/Operator Email:	Not reported

Owner/Operator Indicator:	Owner
Owner/Operator Name:	GIGABIT LOGIC
Legal Status:	Private
Date Became Current:	Not reported
Date Ended Current:	Not reported
Owner/Operator Address:	NOT REQUIRED
Owner/Operator City,State,Zip:	NOT REQUIRED, ME 99999
Owner/Operator Telephone:	415-555-1212
Owner/Operator Telephone Ext:	Not reported
Owner/Operator Fax:	Not reported
Owner/Operator Email:	Not reported

Map ID
Direction
Distance
Elevation

MAP FINDINGS

Site

Database(s)

EDR ID Number
EPA ID Number

GIGABIT LOGIC (Continued)

1000143839

Historic Generators:

Receive Date: 19830426
Handler Name: GIGABIT LOGIC
Federal Waste Generator Description: Conditionally Exempt Small Quantity Generator
State District Owner: CA
Large Quantity Handler of Universal Waste: No
Recognized Trader Importer: No
Recognized Trader Exporter: No
Spent Lead Acid Battery Importer: No
Spent Lead Acid Battery Exporter: No
Current Record: Yes
Non Storage Recycler Activity: Not reported
Electronic Manifest Broker: Not reported

List of NAICS Codes and Descriptions:

NAICS Codes: No NAICS Codes Found

Facility Has Received Notices of Violation:

Found Violation: Yes
Agency Which Determined Violation: State
Violation Short Description: Generators - General
Date Violation was Determined: 19840405
Actual Return to Compliance Date: 19850101
Return to Compliance Qualifier: Unverifiable
Violation Responsible Agency: State
Scheduled Compliance Date: Not reported
Enforcement Identifier: Not reported
Date of Enforcement Action: Not reported
Enforcement Responsible Agency: Not reported
Enforcement Docket Number: Not reported
Enforcement Attorney: Not reported
Corrective Action Component: Not reported
Appeal Initiated Date: Not reported
Appeal Resolution Date: Not reported
Disposition Status Date: Not reported
Disposition Status: Not reported
Disposition Status Description: Not reported
Consent/Final Order Sequence Number: Not reported
Consent/Final Order Respondent Name: Not reported
Consent/Final Order Lead Agency: Not reported
Enforcement Type: Not reported
Enforcement Responsible Person: Not reported
Enforcement Responsible Sub-Organization: Not reported
SEP Sequence Number: Not reported
SEP Expenditure Amount: Not reported
SEP Scheduled Completion Date: Not reported
SEP Actual Date: Not reported
SEP Defaulted Date: Not reported
SEP Type: Not reported
SEP Type Description: Not reported
Proposed Amount: Not reported
Final Monetary Amount: Not reported
Paid Amount: Not reported
Final Count: Not reported
Final Amount: Not reported

Map ID
Direction
Distance
Elevation

MAP FINDINGS

Site

Database(s)

EDR ID Number
EPA ID Number

GIGABIT LOGIC (Continued)

1000143839

Evaluation Action Summary:

Evaluation Date:	19840405
Evaluation Responsible Agency:	State
Found Violation:	Yes
Evaluation Type Description:	COMPLIANCE EVALUATION INSPECTION ON-SITE
Evaluation Responsible Person Identifier:	R9
Evaluation Responsible Sub-Organization:	Not reported
Actual Return to Compliance Date:	19850101
Scheduled Compliance Date:	Not reported
Date of Request:	Not reported
Date Response Received:	Not reported
Request Agency:	Not reported
Former Citation:	Not reported

HIST UST:

Name:	GIGABIT LOGIC
Address:	1908 OAK TERRACE LANE
City,State,Zip:	NEWBURY PARK, CA 91320
File Number:	0002C81D
URL:	http://geotracker.waterboards.ca.gov/ustpdfs/pdf/0002C81D.pdf
Region:	STATE
Facility ID:	00000054794
Facility Type:	Other
Other Type:	I.C. MFR.
Contact Name:	D. SPINK
Telephone:	8054989664
Owner Name:	GIGABIT LOGIC
Owner Address:	1908 OAK TERRACE LANE
Owner City,St,Zip:	NEWBURY PARK, CA 91320
Total Tanks:	0001
Tank Num:	001
Container Num:	81-RE PERM
Year Installed:	1983
Tank Capacity:	00000500
Tank Used for:	WASTE
Type of Fuel:	Not reported
Container Construction Thickness:	Not reported
Leak Detection:	Visual, Stock Inventor

[Click here for Geo Tracker PDF:](#)

FINDS:

Registry ID: 110002672135

[Click Here:](#)

Environmental Interest/Information System:

RCRAInfo is a national information system that supports the Resource Conservation and Recovery Act (RCRA) program through the tracking of events and activities related to facilities that generate, transport, and treat, store, or dispose of hazardous waste. RCRAInfo allows RCRA program staff to track the notification, permit, compliance, and corrective action activities required under RCRA.

Map ID
 Direction
 Distance
 Elevation

MAP FINDINGS

Site

Database(s)

EDR ID Number
 EPA ID Number

GIGABIT LOGIC (Continued)

1000143839

[Click this hyperlink](#) while viewing on your computer to access additional FINDS: detail in the EDR Site Report.

ECHO:

Envid:	1000143839
Registry ID:	110002672135
DFR URL:	http://echo.epa.gov/detailed-facility-report?fid=110002672135
Name:	GIGABIT LOGIC
Address:	1908 OAK TERRACE LN
City,State,Zip:	NEWBURY PARK, CA 91320

**H46
 NW
 1/8-1/4
 0.163 mi.
 860 ft.**

**CONEJO VALLEY USD - M&O
 750 MITCHELL RD
 NEWBURY PARK, CA 91320
 Site 1 of 5 in cluster H**

RCRA NonGen / NLR

**1024856892
 CAL000421330**

**Relative:
 Higher
 Actual:
 662 ft.**

RCRA NonGen / NLR:	
Date Form Received by Agency:	20161019
Handler Name:	CONEJO VALLEY USD - M&O
Handler Address:	750 MITCHELL RD
Handler City,State,Zip:	NEWBURY PARK, CA 91320
EPA ID:	CAL000421330
Contact Name:	JOE PUTNAM
Contact Address:	750 MITCHELL RD.
Contact City,State,Zip:	NEWBURY PARK, CA 91320
Contact Telephone:	805-498-4557
Contact Fax:	805-498-5714
Contact Email:	JOEPUTNAM@CONEJOUSD.ORG
Contact Title:	Not reported
EPA Region:	09
Land Type:	Not reported
Federal Waste Generator Description:	Not a generator, verified
Non-Notifier:	Not reported
Biennial Report Cycle:	Not reported
Accessibility:	Not reported
Active Site Indicator:	Handler Activities
State District Owner:	Not reported
State District:	Not reported
Mailing Address:	750 MITCHELL
Mailing City,State,Zip:	NEWBURY PARK, CA 91320-0000
Owner Name:	CONEJO VALLEY USD
Owner Type:	Other
Operator Name:	JOE PUTNAM
Operator Type:	Other
Short-Term Generator Activity:	No
Importer Activity:	No
Mixed Waste Generator:	No
Transporter Activity:	No
Transfer Facility Activity:	No
Recycler Activity with Storage:	No
Small Quantity On-Site Burner Exemption:	No
Smelting Melting and Refining Furnace Exemption:	No
Underground Injection Control:	No
Off-Site Waste Receipt:	No
Universal Waste Indicator:	Yes
Universal Waste Destination Facility:	Yes

Map ID
 Direction
 Distance
 Elevation

MAP FINDINGS

Site

Database(s)

EDR ID Number
 EPA ID Number

CONEJO VALLEY USD - M&O (Continued)

1024856892

Federal Universal Waste:	No
Active Site Fed-Reg Treatment Storage and Disposal Facility:	Not reported
Active Site Converter Treatment storage and Disposal Facility:	Not reported
Active Site State-Reg Treatment Storage and Disposal Facility:	Not reported
Active Site State-Reg Handler:	---
Federal Facility Indicator:	Not reported
Hazardous Secondary Material Indicator:	N
Sub-Part K Indicator:	Not reported
Commercial TSD Indicator:	No
Treatment Storage and Disposal Type:	Not reported
2018 GPRA Permit Baseline:	Not on the Baseline
2018 GPRA Renewals Baseline:	Not on the Baseline
Permit Renewals Workload Universe:	Not reported
Permit Workload Universe:	Not reported
Permit Progress Universe:	Not reported
Post-Closure Workload Universe:	Not reported
Closure Workload Universe:	Not reported
202 GPRA Corrective Action Baseline:	No
Corrective Action Workload Universe:	No
Subject to Corrective Action Universe:	No
Non-TSDFs Where RCRA CA has Been Imposed Universe:	No
TSDFs Potentially Subject to CA Under 3004 (u)/(v) Universe:	No
TSDFs Only Subject to CA under Discretionary Auth Universe:	No
Corrective Action Priority Ranking:	No NCAPS ranking
Environmental Control Indicator:	No
Institutional Control Indicator:	No
Human Exposure Controls Indicator:	N/A
Groundwater Controls Indicator:	N/A
Operating TSDF Universe:	Not reported
Full Enforcement Universe:	Not reported
Significant Non-Complier Universe:	No
Unaddressed Significant Non-Complier Universe:	No
Addressed Significant Non-Complier Universe:	No
Significant Non-Complier With a Compliance Schedule Universe:	No
Financial Assurance Required:	Not reported
Handler Date of Last Change:	20180907
Recognized Trader-Importer:	No
Recognized Trader-Exporter:	No
Importer of Spent Lead Acid Batteries:	No
Exporter of Spent Lead Acid Batteries:	No
Recycler Activity Without Storage:	No
Manifest Broker:	No
Sub-Part P Indicator:	No

Handler - Owner Operator:	
Owner/Operator Indicator:	Owner
Owner/Operator Name:	CONEJO VALLEY USD
Legal Status:	Other
Date Became Current:	Not reported
Date Ended Current:	Not reported
Owner/Operator Address:	1400 E JANSS RD
Owner/Operator City,State,Zip:	THOUSAND OAKS, CA 91362-2133
Owner/Operator Telephone:	805-497-9511
Owner/Operator Telephone Ext:	Not reported
Owner/Operator Fax:	Not reported
Owner/Operator Email:	Not reported

Map ID
 Direction
 Distance
 Elevation

MAP FINDINGS

Site

Database(s)

EDR ID Number
 EPA ID Number

CONEJO VALLEY USD - M&O (Continued)

1024856892

Owner/Operator Indicator:	Operator
Owner/Operator Name:	JOE PUTNAM
Legal Status:	Other
Date Became Current:	Not reported
Date Ended Current:	Not reported
Owner/Operator Address:	750 MITCHELL RD.
Owner/Operator City,State,Zip:	NEWBURY PARK, CA 91320
Owner/Operator Telephone:	805-498-4557
Owner/Operator Telephone Ext:	Not reported
Owner/Operator Fax:	Not reported
Owner/Operator Email:	Not reported

Historic Generators:

Receive Date:	20161019
Handler Name:	CONEJO VALLEY USD - M&O
Federal Waste Generator Description:	Not a generator, verified
State District Owner:	Not reported
Large Quantity Handler of Universal Waste:	No
Recognized Trader Importer:	No
Recognized Trader Exporter:	No
Spent Lead Acid Battery Importer:	No
Spent Lead Acid Battery Exporter:	No
Current Record:	Yes
Non Storage Recycler Activity:	Not reported
Electronic Manifest Broker:	Not reported

List of NAICS Codes and Descriptions:

NAICS Code:	811118
NAICS Description:	OTHER AUTOMOTIVE MECHANICAL AND ELECTRICAL REPAIR AND MAINTENANCE

Facility Has Received Notices of Violations:

Violations:	No Violations Found
-------------	---------------------

Evaluation Action Summary:

Evaluations:	No Evaluations Found
--------------	----------------------

H47
NW
 1/8-1/4
 0.163 mi.
 860 ft.

ROCKWELL SEMICONDUCTOR SYSTEMS
750 MITCHELL RD
NEWBURY PARK, CA 91320
 Site 2 of 5 in cluster H

RCRA-SQG 1001404369
FINDS CAR000046714
ECHO

Relative:
Higher
Actual:
662 ft.

RCRA-SQG:	
Date Form Received by Agency:	19981124
Handler Name:	ROCKWELL SEMICONDUCTOR SYSTEMS
Handler Address:	750 MITCHELL RD
Handler City,State,Zip:	NEWBURY PARK, CA 91320
EPA ID:	CAR000046714
Contact Name:	MYRTLE LEWIS
Contact Address:	2427 W HILLCREST DR
Contact City,State,Zip:	NEWBURY PARK, CA 91320
Contact Telephone:	805-480-4314
Contact Fax:	Not reported
Contact Email:	Not reported
Contact Title:	Not reported

Map ID
 Direction
 Distance
 Elevation

MAP FINDINGS

Site

Database(s)

EDR ID Number
 EPA ID Number

ROCKWELL SEMICONDUCTOR SYSTEMS (Continued)

1001404369

EPA Region:	09
Land Type:	Private
Federal Waste Generator Description:	Small Quantity Generator
Non-Notifier:	Not reported
Biennial Report Cycle:	Not reported
Accessibility:	Not reported
Active Site Indicator:	Handler Activities
State District Owner:	Not reported
State District:	Not reported
Mailing Address:	2427 W HILLCREST DR
Mailing City,State,Zip:	NEWBURY PARK, CA 91320
Owner Name:	OPTODIODE CORP
Owner Type:	Private
Operator Name:	Not reported
Operator Type:	Not reported
Short-Term Generator Activity:	No
Importer Activity:	No
Mixed Waste Generator:	No
Transporter Activity:	No
Transfer Facility Activity:	No
Recycler Activity with Storage:	No
Small Quantity On-Site Burner Exemption:	No
Smelting Melting and Refining Furnace Exemption:	No
Underground Injection Control:	No
Off-Site Waste Receipt:	No
Universal Waste Indicator:	No
Universal Waste Destination Facility:	No
Federal Universal Waste:	No
Active Site Fed-Reg Treatment Storage and Disposal Facility:	Not reported
Active Site Converter Treatment storage and Disposal Facility:	Not reported
Active Site State-Reg Treatment Storage and Disposal Facility:	Not reported
Active Site State-Reg Handler:	---
Federal Facility Indicator:	Not reported
Hazardous Secondary Material Indicator:	NN
Sub-Part K Indicator:	Not reported
Commercial TSD Indicator:	No
Treatment Storage and Disposal Type:	Not reported
2018 GPRA Permit Baseline:	Not on the Baseline
2018 GPRA Renewals Baseline:	Not on the Baseline
Permit Renewals Workload Universe:	Not reported
Permit Workload Universe:	Not reported
Permit Progress Universe:	Not reported
Post-Closure Workload Universe:	Not reported
Closure Workload Universe:	Not reported
202 GPRA Corrective Action Baseline:	No
Corrective Action Workload Universe:	No
Subject to Corrective Action Universe:	No
Non-TSDs Where RCRA CA has Been Imposed Universe:	No
TSDs Potentially Subject to CA Under 3004 (u)/(v) Universe:	No
TSDs Only Subject to CA under Discretionary Auth Universe:	No
Corrective Action Priority Ranking:	No NCAPS ranking
Environmental Control Indicator:	No
Institutional Control Indicator:	No
Human Exposure Controls Indicator:	N/A
Groundwater Controls Indicator:	N/A
Operating TSD Universe:	Not reported
Full Enforcement Universe:	Not reported

Map ID
Direction
Distance
Elevation

MAP FINDINGS

Site

Database(s)

EDR ID Number
EPA ID Number

ROCKWELL SEMICONDUCTOR SYSTEMS (Continued)

1001404369

Significant Non-Complier Universe:	No
Unaddressed Significant Non-Complier Universe:	No
Addressed Significant Non-Complier Universe:	No
Significant Non-Complier With a Compliance Schedule Universe:	No
Financial Assurance Required:	Not reported
Handler Date of Last Change:	20021007
Recognized Trader-Importer:	No
Recognized Trader-Exporter:	No
Importer of Spent Lead Acid Batteries:	No
Exporter of Spent Lead Acid Batteries:	No
Recycler Activity Without Storage:	Not reported
Manifest Broker:	Not reported
Sub-Part P Indicator:	No

Hazardous Waste Summary:

Waste Code:	D001
Waste Description:	IGNITABLE WASTE

Waste Code:	D004
Waste Description:	ARSENIC

Waste Code:	F003
Waste Description:	THE FOLLOWING SPENT NONHALOGENATED SOLVENTS: XYLENE, ACETONE, ETHYL ACETATE, ETHYL BENZENE, ETHYL ETHER, METHYL ISOBUTYL KETONE, N-BUTYL ALCOHOL, CYCLOHEXANONE, AND METHANOL; ALL SPENT SOLVENT MIXTURES/BLENDS CONTAINING, BEFORE USE, ONLY THE ABOVE SPENT NONHALOGENATED SOLVENTS; AND ALL SPENT SOLVENT MIXTURES/BLENDS CONTAINING, BEFORE USE, ONE OR MORE OF THE ABOVE NONHALOGENATED SOLVENTS, AND A TOTAL OF TEN PERCENT OR MORE (BY VOLUME) OF ONE OR MORE OF THOSE SOLVENTS LISTED IN F001, F002, F004, AND F005; AND STILL BOTTOMS FROM THE RECOVERY OF THESE SPENT SOLVENTS AND SPENT SOLVENT MIXTURES.

Handler - Owner Operator:

Owner/Operator Indicator:	Owner
Owner/Operator Name:	OPTODIODE CORP
Legal Status:	Private
Date Became Current:	Not reported
Date Ended Current:	Not reported
Owner/Operator Address:	750 MITCHELL RD
Owner/Operator City,State,Zip:	NEWBURY PARK, CA 91320
Owner/Operator Telephone:	805-499-0335
Owner/Operator Telephone Ext:	Not reported
Owner/Operator Fax:	Not reported
Owner/Operator Email:	Not reported

Historic Generators:

Receive Date:	19981124
Handler Name:	ROCKWELL SEMICONDUCTOR SYSTEMS
Federal Waste Generator Description:	Small Quantity Generator
State District Owner:	Not reported
Large Quantity Handler of Universal Waste:	No
Recognized Trader Importer:	No
Recognized Trader Exporter:	No
Spent Lead Acid Battery Importer:	No

Map ID
 Direction
 Distance
 Elevation

MAP FINDINGS

EDR ID Number
 EPA ID Number

ROCKWELL SEMICONDUCTOR SYSTEMS (Continued)

1001404369

Spent Lead Acid Battery Exporter: No
 Current Record: Yes
 Non Storage Recycler Activity: Not reported
 Electronic Manifest Broker: Not reported

List of NAICS Codes and Descriptions:
 NAICS Codes: No NAICS Codes Found

Facility Has Received Notices of Violations:
 Violations: No Violations Found

Evaluation Action Summary:
 Evaluations: No Evaluations Found

FINDS:

Registry ID: 110059741846

Click Here:

Environmental Interest/Information System:

STATE MASTER

Registry ID: 110002925559

Click Here:

Environmental Interest/Information System:

RCRAInfo is a national information system that supports the Resource Conservation and Recovery Act (RCRA) program through the tracking of events and activities related to facilities that generate, transport, and treat, store, or dispose of hazardous waste. RCRAInfo allows RCRA program staff to track the notification, permit, compliance, and corrective action activities required under RCRA.

[Click this hyperlink](#) while viewing on your computer to access additional FINDS: detail in the EDR Site Report.

ECHO:

Envid: 1001404369
 Registry ID: 110002925559
 DFR URL: <http://echo.epa.gov/detailed-facility-report?fid=110002925559>
 Name: ROCKWELL SEMICONDUCTOR SYSTEMS
 Address: 750 MITCHELL RD
 City,State,Zip: NEWBURY PARK, CA 91320

**H48
 NW
 1/8-1/4
 0.163 mi.
 860 ft.**

**CONEJO VALLEY UNIFIED SCHOOL DISTRICT
 750 MITCHELL RD
 NEWBURY PARK, CA 91320
 Site 3 of 5 in cluster H**

**CA CERS HAZ WASTE S113155177
 CA HAZNET N/A
 CA NPDES
 CA CERS
 CA HWTS**

**Relative:
 Higher
 Actual:
 662 ft.**

CERS HAZ WASTE:
 Name: CONEJO VALLEY UNIFIED SCHOOL DISTRICT
 Address: 750 MITCHELL RD
 City,State,Zip: NEWBURY PARK, CA 91320
 Site ID: 382211
 CERS ID: 10331632

Map ID
Direction
Distance
Elevation

MAP FINDINGS

Site

Database(s)

EDR ID Number
EPA ID Number

CONEJO VALLEY UNIFIED SCHOOL DISTRICT (Continued)

S113155177

CERS Description: Hazardous Waste Generator

HAZNET:

Name:	OPTO DIODE CORP
Address:	750 MITCHELL RD
Address 2:	Not reported
City,State,Zip:	NEWBURY PARK, CA 913202213
Contact:	RUSS DAHL X 312
Telephone:	8054990355
Mailing Name:	Not reported
Mailing Address:	750 MITCHELL RD
Year:	2014
Gepaid:	CAL000339985
TSD EPA ID:	NVT330010000
CA Waste Code:	342 - Organic liquids with metals (Alkaline solution (pH >= 12.5) with metals)
Disposal Method:	H132 - Landfill Or Surface Impoundment That Will Be Closed As Landfill(To Include On-Site Treatment And/Or Stabilization)
Tons:	0.1251
Year:	2014
Gepaid:	CAL000339985
TSD EPA ID:	CAD008252405
CA Waste Code:	212 - Oxygenated solvents (acetone, butanol, ethyl acetate, etc.)
Disposal Method:	H061 - Fuel Blending Prior To Energy Recovery At Another Site
Tons:	0.033
Year:	2014
Gepaid:	CAL000339985
TSD EPA ID:	CAD008252405
CA Waste Code:	352 - Other organic solids
Disposal Method:	H141 - Storage, Bulking, And/Or Transfer Off Site--No Treatment/Reovery (H010-H129) Or (H131-H135)
Tons:	0.075
Year:	2014
Gepaid:	CAL000339985
TSD EPA ID:	CAD008364432
CA Waste Code:	214 - Unspecified solvent mixture
Disposal Method:	H141 - Storage, Bulking, And/Or Transfer Off Site--No Treatment/Reovery (H010-H129) Or (H131-H135)
Tons:	0.81
Year:	2014
Gepaid:	CAL000339985
TSD EPA ID:	CAD008488025
CA Waste Code:	791 - Liquids with pH <= 2
Disposal Method:	H039 - Other Recovery Of Reclamation For Reuse Including Acid Regeneration, Organics Recovery Ect
Tons:	0.81315
Year:	2014
Gepaid:	CAL000339985
TSD EPA ID:	CAD028409019
CA Waste Code:	551 - Laboratory waste chemicals
Disposal Method:	H141 - Storage, Bulking, And/Or Transfer Off Site--No

Map ID
Direction
Distance
Elevation

MAP FINDINGS

Site

Database(s)

EDR ID Number
EPA ID Number

CONEJO VALLEY UNIFIED SCHOOL DISTRICT (Continued)

S113155177

Tons:	Treatment/Reovery (H010-H129) Or (H131-H135) 0.221
Year:	2014
Gepaid:	CAL000339985
TSD EPA ID:	CAD097030993
CA Waste Code:	132 - Aqueous solution with metals (< restricted levels and (Alkaline solution (pH >= 12.5) with metals))
Disposal Method:	H135 - Discharge To Sewer/Potw Or Npdes(With Prior Storage--With Or Without Treatment)
Tons:	0.22935
Year:	2014
Gepaid:	CAL000339985
TSD EPA ID:	CAD097030993
CA Waste Code:	791 - Liquids with pH <= 2
Disposal Method:	H135 - Discharge To Sewer/Potw Or Npdes(With Prior Storage--With Or Without Treatment)
Tons:	0.43785
Year:	2014
Gepaid:	CAL000339985
TSD EPA ID:	NVT330010000
CA Waste Code:	181 - Other inorganic solid waste
Disposal Method:	H132 - Landfill Or Surface Impoundment That Will Be Closed As Landfill(To Include On-Site Treatment And/Or Stabilization)
Tons:	0.125
Year:	2014
Gepaid:	CAL000339985
TSD EPA ID:	AZR000501510
CA Waste Code:	343 - Unspecified organic liquid mixture
Disposal Method:	H141 - Storage, Bulking, And/Or Transfer Off Site--No Treatment/Reovery (H010-H129) Or (H131-H135)
Tons:	0.1

[Click this hyperlink](#) while viewing on your computer to access 28 additional CA HAZNET: record(s) in the EDR Site Report.

Additional Info:

Year:	2012
Gen EPA ID:	CAL000339985
Shipment Date:	20121116
Creation Date:	2/14/2013 22:15:16
Receipt Date:	20121126
Manifest ID:	008466370JJK
Trans EPA ID:	CAD983613688
Trans Name:	MILES CHEMICAL COMPANY INC
Trans 2 EPA ID:	Not reported
Trans 2 Name:	Not reported
TSD EPA ID:	CAD097030993
Trans Name:	SIEMENS INDUSTRY INC
TSD Alt EPA ID:	Not reported
TSD Alt Name:	Not reported
Waste Code Description:	791 - Liquids with pH < 2 792 Liquids with pH < 2 with metals

Map ID
Direction
Distance
Elevation

MAP FINDINGS

Site

Database(s)

EDR ID Number
EPA ID Number

CONEJO VALLEY UNIFIED SCHOOL DISTRICT (Continued)

S113155177

RCRA Code:	D002
Meth Code:	H135 - Discharge To Sewer/Potw Or Npdes(With Prior Storage--With Or Without Treatment)
Quantity Tons:	0.22935
Waste Quantity:	55
Quantity Unit:	G
Additional Code 1:	D001
Additional Code 2:	Not reported
Additional Code 3:	Not reported
Additional Code 4:	Not reported
Additional Code 5:	Not reported
Shipment Date:	20121017
Creation Date:	1/5/2013 22:15:31
Receipt Date:	20121026
Manifest ID:	008466340JJK
Trans EPA ID:	CAD983613688
Trans Name:	MILES CHEMICAL COMPANY INC
Trans 2 EPA ID:	Not reported
Trans 2 Name:	Not reported
TSDf EPA ID:	CAD028409019
Trans Name:	CROSBY & OVERTON INC
TSDf Alt EPA ID:	Not reported
TSDf Alt Name:	Not reported
Waste Code Description:	551 - Laboratory waste chemicals 561 Detergent and soap
RCRA Code:	D002
Meth Code:	H141 - Storage, Bulking, And/Or Transfer Off Site--No Treatment/Reovery (H010-H129) Or (H131-H135)
Quantity Tons:	0.0035
Waste Quantity:	7
Quantity Unit:	P
Additional Code 1:	Not reported
Additional Code 2:	Not reported
Additional Code 3:	Not reported
Additional Code 4:	Not reported
Additional Code 5:	Not reported
Shipment Date:	20121017
Creation Date:	1/5/2013 22:15:31
Receipt Date:	20121026
Manifest ID:	008466340JJK
Trans EPA ID:	CAD983613688
Trans Name:	MILES CHEMICAL COMPANY INC
Trans 2 EPA ID:	Not reported
Trans 2 Name:	Not reported
TSDf EPA ID:	CAD028409019
Trans Name:	CROSBY & OVERTON INC
TSDf Alt EPA ID:	Not reported
TSDf Alt Name:	Not reported
Waste Code Description:	551 - Laboratory waste chemicals 561 Detergent and soap
RCRA Code:	D001
Meth Code:	H141 - Storage, Bulking, And/Or Transfer Off Site--No Treatment/Reovery (H010-H129) Or (H131-H135)
Quantity Tons:	0.005
Waste Quantity:	10
Quantity Unit:	P
Additional Code 1:	Not reported

Map ID
Direction
Distance
Elevation

MAP FINDINGS

Site

Database(s)

EDR ID Number
EPA ID Number

CONEJO VALLEY UNIFIED SCHOOL DISTRICT (Continued)

S113155177

Additional Code 2:	Not reported
Additional Code 3:	Not reported
Additional Code 4:	Not reported
Additional Code 5:	Not reported
Shipment Date:	20121017
Creation Date:	12/28/2012 22:15:08
Receipt Date:	20121025
Manifest ID:	008466338JJK
Trans EPA ID:	CAD983613688
Trans Name:	MILES CHEMICAL COMPANY INC
Trans 2 EPA ID:	Not reported
Trans 2 Name:	Not reported
TSDf EPA ID:	CAD008488025
Trans Name:	PHIBRO TECH
TSDf Alt EPA ID:	Not reported
TSDf Alt Name:	Not reported
Waste Code Description:	791 - Liquids with pH < 2 792 Liquids with pH < 2 with metals
RCRA Code:	D002
Meth Code:	H010 - Metals Recovery Including Retoring,Smelting,Chemicals,Ect
Quantity Tons:	0.68805
Waste Quantity:	165
Quantity Unit:	G
Additional Code 1:	Not reported
Additional Code 2:	Not reported
Additional Code 3:	Not reported
Additional Code 4:	Not reported
Additional Code 5:	Not reported
Shipment Date:	20121017
Creation Date:	4/4/2013 22:15:21
Receipt Date:	20121019
Manifest ID:	008466337JJK
Trans EPA ID:	CAD983613688
Trans Name:	MILES CHEMICAL COMPANY INC
Trans 2 EPA ID:	Not reported
Trans 2 Name:	Not reported
TSDf EPA ID:	CAD008252405
Trans Name:	PACIFIC RESOURCE RECOVERY
TSDf Alt EPA ID:	Not reported
TSDf Alt Name:	Not reported
Waste Code Description:	352 - Other organic solids
RCRA Code:	D001
Meth Code:	H141 - Storage, Bulking, And/Or Transfer Off Site--No Treatment/Reovery (H010-H129) Or (H131-H135)
Quantity Tons:	0.0125
Waste Quantity:	25
Quantity Unit:	P
Additional Code 1:	Not reported
Additional Code 2:	Not reported
Additional Code 3:	Not reported
Additional Code 4:	Not reported
Additional Code 5:	Not reported
Shipment Date:	20121017
Creation Date:	1/5/2013 22:15:31
Receipt Date:	20121026

Map ID
Direction
Distance
Elevation

MAP FINDINGS

Site

Database(s)

EDR ID Number
EPA ID Number

CONEJO VALLEY UNIFIED SCHOOL DISTRICT (Continued)

S113155177

Manifest ID: 008466340JJK
Trans EPA ID: CAD983613688
Trans Name: MILES CHEMICAL COMPANY INC
Trans 2 EPA ID: Not reported
Trans 2 Name: Not reported
TSDf EPA ID: CAD028409019
Trans Name: CROSBY & OVERTON INC
TSDf Alt EPA ID: Not reported
TSDf Alt Name: Not reported
Waste Code Description: 551 - Laboratory waste chemicals 561 Detergent and soap
RCRA Code: D009
Meth Code: H141 - Storage, Bulking, And/Or Transfer Off Site--No Treatment/Reovery (H010-H129) Or (H131-H135)
Quantity Tons: 0.0025
Waste Quantity: 5
Quantity Unit: P
Additional Code 1: Not reported
Additional Code 2: Not reported
Additional Code 3: Not reported
Additional Code 4: Not reported
Additional Code 5: Not reported

Shipment Date: 20121017
Creation Date: 12/24/2012 22:15:22
Receipt Date: 20121025
Manifest ID: 008466341JJK
Trans EPA ID: CAD983613688
Trans Name: MILES CHEMICAL COMPANY INC
Trans 2 EPA ID: CAD983649880
Trans 2 Name: PSC ENVIRONMENTAL SERVICES OF POMONA LP
TSDf EPA ID: CAD008364432
Trans Name: RHO CHEM LLC
TSDf Alt EPA ID: Not reported
TSDf Alt Name: Not reported
Waste Code Description: 214 - Unspecified solvent mixture
RCRA Code: F003
Meth Code: H141 - Storage, Bulking, And/Or Transfer Off Site--No Treatment/Reovery (H010-H129) Or (H131-H135)
Quantity Tons: 0.342
Waste Quantity: 95
Quantity Unit: G
Additional Code 1: D002
Additional Code 2: D001
Additional Code 3: Not reported
Additional Code 4: Not reported
Additional Code 5: Not reported

Shipment Date: 20120822
Creation Date: 2/3/2013 22:15:07
Receipt Date: 20120904
Manifest ID: 008466277JJK
Trans EPA ID: CAD983613688
Trans Name: MILES CHEMICAL COMPANY INC
Trans 2 EPA ID: CAD000032870
Trans 2 Name: AMERICAN TRK LOGISTIX
TSDf EPA ID: NVT330010000
Trans Name: US ECOLOGY INC

Map ID
Direction
Distance
Elevation

MAP FINDINGS

Site

Database(s)

EDR ID Number
EPA ID Number

CONEJO VALLEY UNIFIED SCHOOL DISTRICT (Continued)

S113155177

TSDf Alt EPA ID:	Not reported
TSDf Alt Name:	Not reported
Waste Code Description:	121 - Alkaline solution (pH >12.5) with metals (antimony, arsenic, barium, beryllium, cadmium, chromium, cobalt, copper, lead, mercury, molybdenum, nickel, selenium, silver, thallium, vanadium, and zinc
RCRA Code:	D004
Meth Code:	H132 - Landfill Or Surface Impoundment That Will Be Closed As Landfill(To Include On-Site Treatment And/Or Stabilization)
Quantity Tons:	0.1251
Waste Quantity:	30
Quantity Unit:	G
Additional Code 1:	D002
Additional Code 2:	D001
Additional Code 3:	Not reported
Additional Code 4:	Not reported
Additional Code 5:	Not reported
Shipment Date:	20120822
Creation Date:	2/3/2013 22:15:07
Receipt Date:	20120904
Manifest ID:	008466277JJK
Trans EPA ID:	CAD983613688
Trans Name:	MILES CHEMICAL COMPANY INC
Trans 2 EPA ID:	CAD000032870
Trans 2 Name:	AMERICAN TRK LOGISTIX
TSDf EPA ID:	NVT330010000
Trans Name:	US ECOLOGY INC
TSDf Alt EPA ID:	Not reported
TSDf Alt Name:	Not reported
Waste Code Description:	181 - Other inorganic solid waste Organics
RCRA Code:	D011
Meth Code:	H132 - Landfill Or Surface Impoundment That Will Be Closed As Landfill(To Include On-Site Treatment And/Or Stabilization)
Quantity Tons:	0.02
Waste Quantity:	40
Quantity Unit:	P
Additional Code 1:	Not reported
Additional Code 2:	Not reported
Additional Code 3:	Not reported
Additional Code 4:	Not reported
Additional Code 5:	Not reported
Shipment Date:	20120822
Creation Date:	10/31/2012 22:15:23
Receipt Date:	20120831
Manifest ID:	008466278JJK
Trans EPA ID:	CAD983613688
Trans Name:	MILES CHEMICAL COMPANY INC
Trans 2 EPA ID:	Not reported
Trans 2 Name:	Not reported
TSDf EPA ID:	CAD028409019
Trans Name:	CROSBY & OVERTON INC
TSDf Alt EPA ID:	Not reported
TSDf Alt Name:	Not reported
Waste Code Description:	551 - Laboratory waste chemicals 561 Detergent and soap
RCRA Code:	D001
Meth Code:	H141 - Storage, Bulking, And/Or Transfer Off Site--No

Map ID
Direction
Distance
Elevation

MAP FINDINGS

Site

Database(s)

EDR ID Number
EPA ID Number

CONEJO VALLEY UNIFIED SCHOOL DISTRICT (Continued)

S113155177

Quantity Tons: Treatment/Reovery (H010-H129) Or (H131-H135)
0.0375
Waste Quantity: 75
Quantity Unit: P
Additional Code 1: Not reported
Additional Code 2: Not reported
Additional Code 3: Not reported
Additional Code 4: Not reported
Additional Code 5: Not reported

Additional Info:

Year: 2013
Gen EPA ID: CAL000339985

Shipment Date: 20131021
Creation Date: 3/6/2014 22:15:09
Receipt Date: 20131029
Manifest ID: 011475181JJK
Trans EPA ID: CAD983613688
Trans Name: MILES CHEMICAL COMPANY INC
Trans 2 EPA ID: CAD980585293
Trans 2 Name: INDUSTRIAL WASTE UTILIZATION
TSDf EPA ID: AZR000501510
Trans Name: AA SYDCOL LLC
TSDf Alt EPA ID: Not reported
TSDf Alt Name: Not reported
Waste Code Description: 223 - Unspecified oil-containing waste
RCRA Code: Not reported
Meth Code: H141 - Storage, Bulking, And/Or Transfer Off Site--No
Treatment/Reovery (H010-H129) Or (H131-H135)

Quantity Tons: 0.22935
Waste Quantity: 55
Quantity Unit: G
Additional Code 1: Not reported
Additional Code 2: Not reported
Additional Code 3: Not reported
Additional Code 4: Not reported
Additional Code 5: Not reported

Shipment Date: 20131021
Creation Date: 3/6/2014 22:15:09
Receipt Date: 20131029
Manifest ID: 011475181JJK
Trans EPA ID: CAD983613688
Trans Name: MILES CHEMICAL COMPANY INC
Trans 2 EPA ID: CAD980585293
Trans 2 Name: INDUSTRIAL WASTE UTILIZATION
TSDf EPA ID: AZR000501510
Trans Name: AA SYDCOL LLC
TSDf Alt EPA ID: Not reported
TSDf Alt Name: Not reported
Waste Code Description: 181 - Other inorganic solid waste Organics
RCRA Code: Not reported
Meth Code: H141 - Storage, Bulking, And/Or Transfer Off Site--No
Treatment/Reovery (H010-H129) Or (H131-H135)

Quantity Tons: 0.1
Waste Quantity: 200

Map ID
Direction
Distance
Elevation

MAP FINDINGS

Site

Database(s)

EDR ID Number
EPA ID Number

CONEJO VALLEY UNIFIED SCHOOL DISTRICT (Continued)

S113155177

Quantity Unit:	P
Additional Code 1:	Not reported
Additional Code 2:	Not reported
Additional Code 3:	Not reported
Additional Code 4:	Not reported
Additional Code 5:	Not reported
Shipment Date:	20131021
Creation Date:	12/4/2013 22:15:18
Receipt Date:	20131025
Manifest ID:	011475179JJK
Trans EPA ID:	CAD980585293
Trans Name:	INDUSTRIAL WASTE UTILIZATION INC
Trans 2 EPA ID:	Not reported
Trans 2 Name:	Not reported
TSDf EPA ID:	CAD097030993
Trans Name:	SIEMENS WATER TECHNOLOGIES LLC
TSDf Alt EPA ID:	Not reported
TSDf Alt Name:	Not reported
Waste Code Description:	791 - Liquids with pH < 2 792 Liquids with pH < 2 with metals
RCRA Code:	D004
Meth Code:	H135 - Discharge To Sewer/Potw Or Npdes(With Prior Storage--With Or Without Treatment)
Quantity Tons:	0.22935
Waste Quantity:	55
Quantity Unit:	G
Additional Code 1:	D002
Additional Code 2:	Not reported
Additional Code 3:	Not reported
Additional Code 4:	Not reported
Additional Code 5:	Not reported
Shipment Date:	20131021
Creation Date:	12/10/2013 22:15:06
Receipt Date:	20131101
Manifest ID:	011475180JJK
Trans EPA ID:	CAD983613688
Trans Name:	MILES CHEMICAL COMPANY INC
Trans 2 EPA ID:	CAD983649880
Trans 2 Name:	PSC ENVIRONMENTAL SERVICES OF POMONA LP
TSDf EPA ID:	CAD008364432
Trans Name:	RHO CHEM LC
TSDf Alt EPA ID:	Not reported
TSDf Alt Name:	Not reported
Waste Code Description:	214 - Unspecified solvent mixture
RCRA Code:	F003
Meth Code:	H141 - Storage, Bulking, And/Or Transfer Off Site--No Treatment/Reovery (H010-H129) Or (H131-H135)
Quantity Tons:	0.198
Waste Quantity:	55
Quantity Unit:	G
Additional Code 1:	D002
Additional Code 2:	D001
Additional Code 3:	Not reported
Additional Code 4:	Not reported
Additional Code 5:	Not reported

Map ID
Direction
Distance
Elevation

MAP FINDINGS

Site

Database(s)

EDR ID Number
EPA ID Number

CONEJO VALLEY UNIFIED SCHOOL DISTRICT (Continued)

S113155177

Shipment Date:	20130819
Creation Date:	9/28/2013 22:15:06
Receipt Date:	20130822
Manifest ID:	011475139JJK
Trans EPA ID:	CAD983613688
Trans Name:	MILES CHEMICAL COMPANY INC
Trans 2 EPA ID:	Not reported
Trans 2 Name:	Not reported
TSDf EPA ID:	CAD008488025
Trans Name:	PHIBRO TECH
TSDf Alt EPA ID:	Not reported
TSDf Alt Name:	Not reported
Waste Code Description:	791 - Liquids with pH < 2 792 Liquids with pH < 2 with metals
RCRA Code:	D002
Meth Code:	H039 - Other Recovery Of Reclamation For Reuse Including Acid Regeneration, Organics Recovery Ect
Quantity Tons:	0.68805
Waste Quantity:	165
Quantity Unit:	G
Additional Code 1:	Not reported
Additional Code 2:	Not reported
Additional Code 3:	Not reported
Additional Code 4:	Not reported
Additional Code 5:	Not reported
Shipment Date:	20130819
Creation Date:	10/16/2013 22:15:14
Receipt Date:	20130823
Manifest ID:	011475138JJK
Trans EPA ID:	CAD983613688
Trans Name:	MILES CHEMICAL COMPANY INC
Trans 2 EPA ID:	Not reported
Trans 2 Name:	Not reported
TSDf EPA ID:	CAD097030993
Trans Name:	SIEMENS WATER TECHNOLOGIES LLC
TSDf Alt EPA ID:	Not reported
TSDf Alt Name:	Not reported
Waste Code Description:	791 - Liquids with pH < 2 792 Liquids with pH < 2 with metals
RCRA Code:	D002
Meth Code:	H135 - Discharge To Sewer/Potw Or Npdes(With Prior Storage--With Or Without Treatment)
Quantity Tons:	0.22935
Waste Quantity:	55
Quantity Unit:	G
Additional Code 1:	D001
Additional Code 2:	Not reported
Additional Code 3:	Not reported
Additional Code 4:	Not reported
Additional Code 5:	Not reported
Shipment Date:	20130819
Creation Date:	10/16/2013 22:15:14
Receipt Date:	20130823
Manifest ID:	011475141JJK
Trans EPA ID:	CAD983613688
Trans Name:	MILES CHEMICAL COMPANY INC
Trans 2 EPA ID:	Not reported

Map ID
Direction
Distance
Elevation

MAP FINDINGS

Site

Database(s)

EDR ID Number
EPA ID Number

CONEJO VALLEY UNIFIED SCHOOL DISTRICT (Continued)

S113155177

Trans 2 Name:	Not reported
TSDf EPA ID:	CAD028409019
Trans Name:	CROSBY & OVERTON INC
TSDf Alt EPA ID:	Not reported
TSDf Alt Name:	Not reported
Waste Code Description:	551 - Laboratory waste chemicals 561 Detergent and soap
RCRA Code:	D002
Meth Code:	H141 - Storage, Bulking, And/Or Transfer Off Site--No Treatment/Reovery (H010-H129) Or (H131-H135)
Quantity Tons:	0.025
Waste Quantity:	50
Quantity Unit:	P
Additional Code 1:	Not reported
Additional Code 2:	Not reported
Additional Code 3:	Not reported
Additional Code 4:	Not reported
Additional Code 5:	Not reported
Shipment Date:	20130819
Creation Date:	10/16/2013 22:15:14
Receipt Date:	20130823
Manifest ID:	011475141JJJK
Trans EPA ID:	CAD983613688
Trans Name:	MILES CHEMICAL COMPANY INC
Trans 2 EPA ID:	Not reported
Trans 2 Name:	Not reported
TSDf EPA ID:	CAD028409019
Trans Name:	CROSBY & OVERTON INC
TSDf Alt EPA ID:	Not reported
TSDf Alt Name:	Not reported
Waste Code Description:	551 - Laboratory waste chemicals 561 Detergent and soap
RCRA Code:	Not reported
Meth Code:	H141 - Storage, Bulking, And/Or Transfer Off Site--No Treatment/Reovery (H010-H129) Or (H131-H135)
Quantity Tons:	0.0025
Waste Quantity:	5
Quantity Unit:	P
Additional Code 1:	Not reported
Additional Code 2:	Not reported
Additional Code 3:	Not reported
Additional Code 4:	Not reported
Additional Code 5:	Not reported
Shipment Date:	20130819
Creation Date:	1/7/2014 22:15:14
Receipt Date:	20130830
Manifest ID:	011475140JJJK
Trans EPA ID:	CAD983613688
Trans Name:	MILES CHEMICAL COMPANY INC
Trans 2 EPA ID:	CAD980585293
Trans 2 Name:	INDUSTRIAL WASTE UTILIZATION
TSDf EPA ID:	AZR000501510
Trans Name:	AA SYDCOL LLC
TSDf Alt EPA ID:	Not reported
TSDf Alt Name:	Not reported
Waste Code Description:	223 - Unspecified oil-containing waste
RCRA Code:	Not reported

Map ID
Direction
Distance
Elevation

MAP FINDINGS

Site

Database(s)

EDR ID Number
EPA ID Number

CONEJO VALLEY UNIFIED SCHOOL DISTRICT (Continued)

S113155177

Meth Code: H141 - Storage, Bulking, And/Or Transfer Off Site--No Treatment/Reovery (H010-H129) Or (H131-H135)
Quantity Tons: 0.22935
Waste Quantity: 55
Quantity Unit: G
Additional Code 1: Not reported
Additional Code 2: Not reported
Additional Code 3: Not reported
Additional Code 4: Not reported
Additional Code 5: Not reported

Shipment Date: 20130522
Creation Date: 8/10/2013 22:15:09
Receipt Date: 20130610
Manifest ID: 011475115JJK
Trans EPA ID: CAD983613688
Trans Name: MILES CHEMICAL COMPANY
Trans 2 EPA ID: CAD983649880
Trans 2 Name: PSC ENVIRONMENTAL SERVICES OF POMONA
TSDf EPA ID: CAD008364432
Trans Name: RHO CHEM LLC
TSDf Alt EPA ID: Not reported
TSDf Alt Name: Not reported
Waste Code Description: 214 - Unspecified solvent mixture
RCRA Code: F003
Meth Code: H141 - Storage, Bulking, And/Or Transfer Off Site--No Treatment/Reovery (H010-H129) Or (H131-H135)

Quantity Tons: 0.396
Waste Quantity: 110
Quantity Unit: G
Additional Code 1: D002
Additional Code 2: D001
Additional Code 3: Not reported
Additional Code 4: Not reported
Additional Code 5: Not reported

Additional Info:
Year: 2008
Gen EPA ID: CAL000339985

Shipment Date: 20080610
Creation Date: 4/14/2010 14:06:48
Receipt Date: 20080610
Manifest ID: 002941896JJK
Trans EPA ID: CAD008364432
Trans Name: RHO CHEM LLC
Trans 2 EPA ID: Not reported
Trans 2 Name: Not reported
TSDf EPA ID: CAD008364432
Trans Name: RHO CHEM LLC
TSDf Alt EPA ID: Not reported
TSDf Alt Name: Not reported
Waste Code Description: 212 - Oxygenated solvents (acetone, butanol, ethyl acetate, etc.
RCRA Code: F003
Meth Code: H061 - Fuel Blending Prior To Energy Recovery At Another Site
Quantity Tons: 0.1155
Waste Quantity: 35

Map ID
Direction
Distance
Elevation

MAP FINDINGS

Site

Database(s)

EDR ID Number
EPA ID Number

CONEJO VALLEY UNIFIED SCHOOL DISTRICT (Continued)

S113155177

Quantity Unit: G
Additional Code 1: D001
Additional Code 2: Not reported
Additional Code 3: Not reported
Additional Code 4: Not reported
Additional Code 5: Not reported

Additional Info:

Year: 2014
Gen EPA ID: CAL000339985

Shipment Date: 20141107
Creation Date: 1/8/2015 22:15:01
Receipt Date: 20141114
Manifest ID: 011475577JJK
Trans EPA ID: CAD983613688
Trans Name: MILES CHEMICAL COMPANY INC
Trans 2 EPA ID: Not reported
Trans 2 Name: Not reported
TSDf EPA ID: CAD097030993
Trans Name: EVOQUA WATER TECHNOLOGIES LLC
TSDf Alt EPA ID: Not reported
TSDf Alt Name: Not reported
Waste Code Description: 791 - Liquids with pH < 2 792 Liquids with pH < 2 with metals
RCRA Code: D002
Meth Code: H135 - Discharge To Sewer/Potw Or Npdes(With Prior Storage--With Or Without Treatment)
Quantity Tons: 0.10425
Waste Quantity: 25
Quantity Unit: G
Additional Code 1: D001
Additional Code 2: Not reported
Additional Code 3: Not reported
Additional Code 4: Not reported
Additional Code 5: Not reported

Shipment Date: 20141107
Creation Date: 6/26/2015 22:15:35
Receipt Date: 20141111
Manifest ID: 011475583JJK
Trans EPA ID: CAD983613688
Trans Name: MILES CHEMICAL COMPANY INC
Trans 2 EPA ID: CAL000375950
Trans 2 Name: DC LOGISTICS
TSDf EPA ID: NVT330010000
Trans Name: US ECOLOGY INC
TSDf Alt EPA ID: Not reported
TSDf Alt Name: Not reported
Waste Code Description: 181 - Other inorganic solid waste Organics
RCRA Code: D004
Meth Code: H132 - Landfill Or Surface Impoundment That Will Be Closed As Landfill(To Include On-Site Treatment And/Or Stabilization)
Quantity Tons: 0.3
Waste Quantity: 600
Quantity Unit: P
Additional Code 1: Not reported
Additional Code 2: Not reported

Map ID
Direction
Distance
Elevation

MAP FINDINGS

Site

Database(s)

EDR ID Number
EPA ID Number

CONEJO VALLEY UNIFIED SCHOOL DISTRICT (Continued)

S113155177

Additional Code 3:	Not reported
Additional Code 4:	Not reported
Additional Code 5:	Not reported
Shipment Date:	20141107
Creation Date:	6/26/2015 22:15:35
Receipt Date:	20141111
Manifest ID:	011475583JJK
Trans EPA ID:	CAD983613688
Trans Name:	MILES CHEMICAL COMPANY INC
Trans 2 EPA ID:	CAL000375950
Trans 2 Name:	DC LOGISTICS
TSDf EPA ID:	NVT330010000
Trans Name:	US ECOLOGY INC
TSDf Alt EPA ID:	Not reported
TSDf Alt Name:	Not reported
Waste Code Description:	132 - Aqueous solution w/metals (< restricted levels and see waste code 121 for a list of metals
RCRA Code:	D010
Meth Code:	H132 - Landfill Or Surface Impoundment That Will Be Closed As Landfill(To Include On-Site Treatment And/Or Stabilization)
Quantity Tons:	0.1251
Waste Quantity:	30
Quantity Unit:	G
Additional Code 1:	D008
Additional Code 2:	Not reported
Additional Code 3:	Not reported
Additional Code 4:	Not reported
Additional Code 5:	Not reported
Shipment Date:	20141107
Creation Date:	6/26/2015 22:15:35
Receipt Date:	20141111
Manifest ID:	011475583JJK
Trans EPA ID:	CAD983613688
Trans Name:	MILES CHEMICAL COMPANY INC
Trans 2 EPA ID:	CAL000375950
Trans 2 Name:	DC LOGISTICS
TSDf EPA ID:	NVT330010000
Trans Name:	US ECOLOGY INC
TSDf Alt EPA ID:	Not reported
TSDf Alt Name:	Not reported
Waste Code Description:	342 - Organic liquids with metals (see 121
RCRA Code:	D010
Meth Code:	H132 - Landfill Or Surface Impoundment That Will Be Closed As Landfill(To Include On-Site Treatment And/Or Stabilization)
Quantity Tons:	1.0425
Waste Quantity:	250
Quantity Unit:	G
Additional Code 1:	D008
Additional Code 2:	Not reported
Additional Code 3:	Not reported
Additional Code 4:	Not reported
Additional Code 5:	Not reported
Shipment Date:	20141107
Creation Date:	1/26/2015 22:15:24

Map ID
Direction
Distance
Elevation

MAP FINDINGS

Site

Database(s)

EDR ID Number
EPA ID Number

CONEJO VALLEY UNIFIED SCHOOL DISTRICT (Continued)

S113155177

Receipt Date: 20141117
Manifest ID: 011475581JJK
Trans EPA ID: CAD983613688
Trans Name: MILES CHEMICAL COMPANY INC
Trans 2 EPA ID: Not reported
Trans 2 Name: Not reported
TSDf EPA ID: CAD028409019
Trans Name: CROSBY & OVERTON INC
TSDf Alt EPA ID: Not reported
TSDf Alt Name: Not reported
Waste Code Description: 551 - Laboratory waste chemicals 561 Detergent and soap
RCRA Code: D009
Meth Code: H141 - Storage, Bulking, And/Or Transfer Off Site--No Treatment/Reovery (H010-H129) Or (H131-H135)

Quantity Tons: 0.0025
Waste Quantity: 5
Quantity Unit: P
Additional Code 1: Not reported
Additional Code 2: Not reported
Additional Code 3: Not reported
Additional Code 4: Not reported
Additional Code 5: Not reported

Shipment Date: 20141107
Creation Date: 1/26/2015 22:15:24
Receipt Date: 20141117
Manifest ID: 011475581JJK
Trans EPA ID: CAD983613688
Trans Name: MILES CHEMICAL COMPANY INC
Trans 2 EPA ID: Not reported
Trans 2 Name: Not reported
TSDf EPA ID: CAD028409019
Trans Name: CROSBY & OVERTON INC
TSDf Alt EPA ID: Not reported
TSDf Alt Name: Not reported
Waste Code Description: 551 - Laboratory waste chemicals 561 Detergent and soap
RCRA Code: D001
Meth Code: H141 - Storage, Bulking, And/Or Transfer Off Site--No Treatment/Reovery (H010-H129) Or (H131-H135)

Quantity Tons: 0.0125
Waste Quantity: 25
Quantity Unit: P
Additional Code 1: Not reported
Additional Code 2: Not reported
Additional Code 3: Not reported
Additional Code 4: Not reported
Additional Code 5: Not reported

Shipment Date: 20141107
Creation Date: 1/26/2015 22:15:24
Receipt Date: 20141117
Manifest ID: 011475581JJK
Trans EPA ID: CAD983613688
Trans Name: MILES CHEMICAL COMPANY INC
Trans 2 EPA ID: Not reported
Trans 2 Name: Not reported
TSDf EPA ID: CAD028409019

Map ID
Direction
Distance
Elevation

MAP FINDINGS

Site

Database(s)

EDR ID Number
EPA ID Number

CONEJO VALLEY UNIFIED SCHOOL DISTRICT (Continued)

S113155177

Trans Name: CROSBY & OVERTON INC
TSDf Alt EPA ID: Not reported
TSDf Alt Name: Not reported
Waste Code Description: 551 - Laboratory waste chemicals 561 Detergent and soap
RCRA Code: D002
Meth Code: H141 - Storage, Bulking, And/Or Transfer Off Site--No Treatment/Reovery (H010-H129) Or (H131-H135)

Quantity Tons: 0.02
Waste Quantity: 40
Quantity Unit: P
Additional Code 1: D001
Additional Code 2: Not reported
Additional Code 3: Not reported
Additional Code 4: Not reported
Additional Code 5: Not reported

Shipment Date: 20141107
Creation Date: 1/26/2015 22:15:24
Receipt Date: 20141117
Manifest ID: 011475581JJK
Trans EPA ID: CAD983613688
Trans Name: MILES CHEMICAL COMPANY INC
Trans 2 EPA ID: Not reported
Trans 2 Name: Not reported
TSDf EPA ID: CAD028409019
Trans Name: CROSBY & OVERTON INC
TSDf Alt EPA ID: Not reported
TSDf Alt Name: Not reported
Waste Code Description: 551 - Laboratory waste chemicals 561 Detergent and soap
RCRA Code: D001
Meth Code: H141 - Storage, Bulking, And/Or Transfer Off Site--No Treatment/Reovery (H010-H129) Or (H131-H135)

Quantity Tons: 0.075
Waste Quantity: 150
Quantity Unit: P
Additional Code 1: Not reported
Additional Code 2: Not reported
Additional Code 3: Not reported
Additional Code 4: Not reported
Additional Code 5: Not reported

Shipment Date: 20141107
Creation Date: 4/8/2015 22:14:59
Receipt Date: 20141121
Manifest ID: 011475580JJK
Trans EPA ID: CAD983613688
Trans Name: MILES CHEMICAL COMPANY INC
Trans 2 EPA ID: CAD980585293
Trans 2 Name: INDUSTRIAL WASTE UTILIZATION INC
TSDf EPA ID: AZR000501510
Trans Name: AA SYDCOL LLC
TSDf Alt EPA ID: Not reported
TSDf Alt Name: Not reported
Waste Code Description: 343 - Unspecified organic liquid mixture
RCRA Code: Not reported
Meth Code: H141 - Storage, Bulking, And/Or Transfer Off Site--No Treatment/Reovery (H010-H129) Or (H131-H135)

Map ID
Direction
Distance
Elevation

MAP FINDINGS

Site

Database(s)

EDR ID Number
EPA ID Number

CONEJO VALLEY UNIFIED SCHOOL DISTRICT (Continued)

S113155177

Quantity Tons: 0.1
Waste Quantity: 200
Quantity Unit: P
Additional Code 1: Not reported
Additional Code 2: Not reported
Additional Code 3: Not reported
Additional Code 4: Not reported
Additional Code 5: Not reported

Shipment Date: 20141107
Creation Date: 4/8/2015 22:14:59
Receipt Date: 20141121
Manifest ID: 011475580JJK
Trans EPA ID: CAD983613688
Trans Name: MILES CHEMICAL COMPANY INC
Trans 2 EPA ID: CAD980585293
Trans 2 Name: INDUSTRIAL WASTE UTILIZATION INC
TSDf EPA ID: AZR000501510
Trans Name: AA SYDCOL LLC
TSDf Alt EPA ID: Not reported
TSDf Alt Name: Not reported
Waste Code Description: 513 - Empty containers less than 30 gallons
RCRA Code: Not reported
Meth Code: H141 - Storage, Bulking, And/Or Transfer Off Site--No Treatment/Reovery (H010-H129) Or (H131-H135)

Quantity Tons: 0.0375
Waste Quantity: 75
Quantity Unit: P
Additional Code 1: Not reported
Additional Code 2: Not reported
Additional Code 3: Not reported
Additional Code 4: Not reported
Additional Code 5: Not reported

Additional Info:

Year: 2009
Gen EPA ID: CAL000339985

Shipment Date: 20090508
Creation Date: 8/12/2009 18:30:08
Receipt Date: 20090508
Manifest ID: 002283501FLE
Trans EPA ID: MAD039322250
Trans Name: CLEAN HARBORS ENVIRONMENTAL SERVICES INC
Trans 2 EPA ID: Not reported
Trans 2 Name: Not reported
TSDf EPA ID: CAD044429835
Trans Name: CLEAN HARBORS WILMINGTON LLC
TSDf Alt EPA ID: Not reported
TSDf Alt Name: Not reported
Waste Code Description: 181 - Other inorganic solid waste Organics
RCRA Code: D004
Meth Code: H141 - Storage, Bulking, And/Or Transfer Off Site--No Treatment/Reovery (H010-H129) Or (H131-H135)

Quantity Tons: 0.35
Waste Quantity: 700
Quantity Unit: P

Map ID
Direction
Distance
Elevation

MAP FINDINGS

Site

Database(s)

EDR ID Number
EPA ID Number

CONEJO VALLEY UNIFIED SCHOOL DISTRICT (Continued)

S113155177

Additional Code 1: Not reported
Additional Code 2: Not reported
Additional Code 3: Not reported
Additional Code 4: Not reported
Additional Code 5: Not reported

NPDES:

Name: CONEJO VALLEY USD MAINTENANCE
Address: 750 MITCHELL RD
City,State,Zip: NEWBURY PARK, CA 91320
Facility Status: Active
NPDES Number: CAS000001
Region: 4
Agency Number: 0
Regulatory Measure ID: 481626
Place ID: Not reported
Order Number: 97-03-DWQ
WDID: 4 56NEC003127
Regulatory Measure Type: Enrollee
Program Type: Industrial
Adoption Date Of Regulatory Measure: Not reported
Effective Date Of Regulatory Measure: 04/04/2017
Termination Date Of Regulatory Measure: Not reported
Expiration Date Of Regulatory Measure: Not reported
Discharge Address: 1400 E Janss Rd
Discharge Name: Conejo Valley School District
Discharge City: Thousand Oaks
Discharge State: California
Discharge Zip: 91362
Status: Not reported
Status Date: Not reported
Operator Name: Not reported
Operator Address: Not reported
Operator City: Not reported
Operator State: Not reported
Operator Zip: Not reported

NPDES as of 03/2018:

NPDES Number: Not reported
Status: Not reported
Agency Number: Not reported
Region: 4
Regulatory Measure ID: 481626
Order Number: Not reported
Regulatory Measure Type: Industrial
Place ID: Not reported
WDID: 4 56NEC003127
Program Type: Not reported
Adoption Date Of Regulatory Measure: Not reported
Effective Date Of Regulatory Measure: Not reported
Expiration Date Of Regulatory Measure: Not reported
Termination Date Of Regulatory Measure: Not reported
Discharge Name: Not reported
Discharge Address: Not reported
Discharge City: Not reported
Discharge State: Not reported
Discharge Zip: Not reported

Map ID
Direction
Distance
Elevation

MAP FINDINGS

Site

Database(s)

EDR ID Number
EPA ID Number

CONEJO VALLEY UNIFIED SCHOOL DISTRICT (Continued)

S113155177

Received Date: 03/01/2017
Processed Date: 04/04/2017
Status: Active
Status Date: 04/04/2017
Place Size: 1.98
Place Size Unit: Acres
Contact: James Allowos
Contact Title: Maintenance Services Lead Worker/Dispatcher
Contact Phone: 805-498-4557
Contact Phone Ext: 201
Contact Email: jallowos@conejouisd.org
Operator Name: Conejo Valley School District
Operator Address: 1400 E Janss Rd
Operator City: Thousand Oaks
Operator State: California
Operator Zip: 91362
Operator Contact: James Allowos
Operator Contact Title: Maintenance Services Lead worker/Dispatcher
Operator Contact Phone: 805-498-4557
Operator Contact Phone Ext: 201
Operator Contact Email: jallowos@conejouisd.org
Operator Type: Other
Developer: Not reported
Developer Address: Not reported
Developer City: Not reported
Developer State: California
Developer Zip: Not reported
Developer Contact: Not reported
Developer Contact Title: Not reported
Constype Linear Utility Ind: Not reported
Emergency Phone: Not reported
Emergency Phone Ext: Not reported
Constype Above Ground Ind: Not reported
Constype Below Ground Ind: Not reported
Constype Cable Line Ind: Not reported
Constype Comm Line Ind: Not reported
Constype Commercial Ind: Not reported
Constype Electrical Line Ind: Not reported
Constype Gas Line Ind: Not reported
Constype Industrial Ind: Not reported
Constype Other Description: Not reported
Constype Other Ind: Not reported
Constype Recons Ind: Not reported
Constype Residential Ind: Not reported
Constype Transport Ind: Not reported
Constype Utility Description: Not reported
Constype Utility Ind: Not reported
Constype Water Sewer Ind: Not reported
Dir Discharge Uswater Ind: Not reported
Receiving Water Name: Not reported
Certifier: James Allowos
Certifier Title: Dispatcher
Certification Date: 01-MAR-17
Primary Sic: 4131-Intercity and Rural Bus Transportation
Secondary Sic: Not reported
Tertiary Sic: Not reported

Map ID
Direction
Distance
Elevation

MAP FINDINGS

Site

Database(s)

EDR ID Number
EPA ID Number

CONEJO VALLEY UNIFIED SCHOOL DISTRICT (Continued)

S113155177

NPDES Number: CAS000001
Status: Active
Agency Number: 0
Region: 4
Regulatory Measure ID: 481626
Order Number: 97-03-DWQ
Regulatory Measure Type: Enrollee
Place ID: Not reported
WDID: 4 56NEC003127
Program Type: Industrial
Adoption Date Of Regulatory Measure: Not reported
Effective Date Of Regulatory Measure: 04/04/2017
Expiration Date Of Regulatory Measure: Not reported
Termination Date Of Regulatory Measure: Not reported
Discharge Name: Conejo Valley School District
Discharge Address: 1400 E Janss Rd
Discharge City: Thousand Oaks
Discharge State: California
Discharge Zip: 91362
Received Date: Not reported
Processed Date: Not reported
Status: Not reported
Status Date: Not reported
Place Size: Not reported
Place Size Unit: Not reported
Contact: Not reported
Contact Title: Not reported
Contact Phone: Not reported
Contact Phone Ext: Not reported
Contact Email: Not reported
Operator Name: Not reported
Operator Address: Not reported
Operator City: Not reported
Operator State: Not reported
Operator Zip: Not reported
Operator Contact: Not reported
Operator Contact Title: Not reported
Operator Contact Phone: Not reported
Operator Contact Phone Ext: Not reported
Operator Contact Email: Not reported
Operator Type: Not reported
Developer: Not reported
Developer Address: Not reported
Developer City: Not reported
Developer State: Not reported
Developer Zip: Not reported
Developer Contact: Not reported
Developer Contact Title: Not reported
Constype Linear Utility Ind: Not reported
Emergency Phone: Not reported
Emergency Phone Ext: Not reported
Constype Above Ground Ind: Not reported
Constype Below Ground Ind: Not reported
Constype Cable Line Ind: Not reported
Constype Comm Line Ind: Not reported
Constype Commercial Ind: Not reported
Constype Electrical Line Ind: Not reported

Map ID
Direction
Distance
Elevation

MAP FINDINGS

Site

Database(s)

EDR ID Number
EPA ID Number

CONEJO VALLEY UNIFIED SCHOOL DISTRICT (Continued)

S113155177

Constype Gas Line Ind: Not reported
Constype Industrial Ind: Not reported
Constype Other Description: Not reported
Constype Other Ind: Not reported
Constype Recons Ind: Not reported
Constype Residential Ind: Not reported
Constype Transport Ind: Not reported
Constype Utility Description: Not reported
Constype Utility Ind: Not reported
Constype Water Sewer Ind: Not reported
Dir Discharge Uswater Ind: Not reported
Receiving Water Name: Not reported
Certifier: Not reported
Certifier Title: Not reported
Certification Date: Not reported
Primary Sic: Not reported
Secondary Sic: Not reported
Tertiary Sic: Not reported

Name: CONEJO VALLEY USD MAINTENANCE
Address: 750 MITCHELL RD
City,State,Zip: NEWBURY PARK, CA 91320
Facility Status: Not reported
NPDES Number: Not reported
Region: Not reported
Agency Number: Not reported
Regulatory Measure ID: Not reported
Place ID: Not reported
Order Number: Not reported
WDID: 4 56NEC003127
Regulatory Measure Type: Industrial
Program Type: Not reported
Adoption Date Of Regulatory Measure: Not reported
Effective Date Of Regulatory Measure: Not reported
Termination Date Of Regulatory Measure: Not reported
Expiration Date Of Regulatory Measure: Not reported
Discharge Address: Not reported
Discharge Name: Not reported
Discharge City: Not reported
Discharge State: Not reported
Discharge Zip: Not reported
Status: Active
Status Date: 04/04/2017
Operator Name: Conejo Valley School District
Operator Address: 1400 E Janss Rd
Operator City: Thousand Oaks
Operator State: California
Operator Zip: 91362

NPDES as of 03/2018:

NPDES Number: Not reported
Status: Not reported
Agency Number: Not reported
Region: 4
Regulatory Measure ID: 481626
Order Number: Not reported
Regulatory Measure Type: Industrial

Map ID
Direction
Distance
Elevation

MAP FINDINGS

Site

Database(s)

EDR ID Number
EPA ID Number

CONEJO VALLEY UNIFIED SCHOOL DISTRICT (Continued)

S113155177

Place ID: Not reported
WDID: 4 56NEC003127
Program Type: Not reported
Adoption Date Of Regulatory Measure: Not reported
Effective Date Of Regulatory Measure: Not reported
Expiration Date Of Regulatory Measure: Not reported
Termination Date Of Regulatory Measure: Not reported
Discharge Name: Not reported
Discharge Address: Not reported
Discharge City: Not reported
Discharge State: Not reported
Discharge Zip: Not reported
Received Date: 03/01/2017
Processed Date: 04/04/2017
Status: Active
Status Date: 04/04/2017
Place Size: 1.98
Place Size Unit: Acres
Contact: James Allowos
Contact Title: Maintenance Services Lead Worker/Dispatcher
Contact Phone: 805-498-4557
Contact Phone Ext: 201
Contact Email: jallowos@conejouisd.org
Operator Name: Conejo Valley School District
Operator Address: 1400 E Janss Rd
Operator City: Thousand Oaks
Operator State: California
Operator Zip: 91362
Operator Contact: James Allowos
Operator Contact Title: Maintenance Services Lead worker/Dispatcher
Operator Contact Phone: 805-498-4557
Operator Contact Phone Ext: 201
Operator Contact Email: jallowos@conejouisd.org
Operator Type: Other
Developer: Not reported
Developer Address: Not reported
Developer City: Not reported
Developer State: California
Developer Zip: Not reported
Developer Contact: Not reported
Developer Contact Title: Not reported
Constype Linear Utility Ind: Not reported
Emergency Phone: Not reported
Emergency Phone Ext: Not reported
Constype Above Ground Ind: Not reported
Constype Below Ground Ind: Not reported
Constype Cable Line Ind: Not reported
Constype Comm Line Ind: Not reported
Constype Commercial Ind: Not reported
Constype Electrical Line Ind: Not reported
Constype Gas Line Ind: Not reported
Constype Industrial Ind: Not reported
Constype Other Description: Not reported
Constype Other Ind: Not reported
Constype Recons Ind: Not reported
Constype Residential Ind: Not reported
Constype Transport Ind: Not reported

Map ID
Direction
Distance
Elevation

MAP FINDINGS

Site

Database(s)

EDR ID Number
EPA ID Number

CONEJO VALLEY UNIFIED SCHOOL DISTRICT (Continued)

S113155177

Constype Utility Description:	Not reported
Constype Utility Ind:	Not reported
Constype Water Sewer Ind:	Not reported
Dir Discharge Uswater Ind:	Not reported
Receiving Water Name:	Not reported
Certifier:	James Allawos
Certifier Title:	Dispatcher
Certification Date:	01-MAR-17
Primary Sic:	4131-Intercity and Rural Bus Transportation
Secondary Sic:	Not reported
Tertiary Sic:	Not reported
NPDES Number:	CAS000001
Status:	Active
Agency Number:	0
Region:	4
Regulatory Measure ID:	481626
Order Number:	97-03-DWQ
Regulatory Measure Type:	Enrollee
Place ID:	Not reported
WDID:	4 56NEC003127
Program Type:	Industrial
Adoption Date Of Regulatory Measure:	Not reported
Effective Date Of Regulatory Measure:	04/04/2017
Expiration Date Of Regulatory Measure:	Not reported
Termination Date Of Regulatory Measure:	Not reported
Discharge Name:	Conejo Valley School District
Discharge Address:	1400 E Janss Rd
Discharge City:	Thousand Oaks
Discharge State:	California
Discharge Zip:	91362
Received Date:	Not reported
Processed Date:	Not reported
Status:	Not reported
Status Date:	Not reported
Place Size:	Not reported
Place Size Unit:	Not reported
Contact:	Not reported
Contact Title:	Not reported
Contact Phone:	Not reported
Contact Phone Ext:	Not reported
Contact Email:	Not reported
Operator Name:	Not reported
Operator Address:	Not reported
Operator City:	Not reported
Operator State:	Not reported
Operator Zip:	Not reported
Operator Contact:	Not reported
Operator Contact Title:	Not reported
Operator Contact Phone:	Not reported
Operator Contact Phone Ext:	Not reported
Operator Contact Email:	Not reported
Operator Type:	Not reported
Developer:	Not reported
Developer Address:	Not reported
Developer City:	Not reported
Developer State:	Not reported

Map ID
Direction
Distance
Elevation

MAP FINDINGS

Site

Database(s)

EDR ID Number
EPA ID Number

CONEJO VALLEY UNIFIED SCHOOL DISTRICT (Continued)

S113155177

Developer Zip: Not reported
Developer Contact: Not reported
Developer Contact Title: Not reported
Constype Linear Utility Ind: Not reported
Emergency Phone: Not reported
Emergency Phone Ext: Not reported
Constype Above Ground Ind: Not reported
Constype Below Ground Ind: Not reported
Constype Cable Line Ind: Not reported
Constype Comm Line Ind: Not reported
Constype Commercial Ind: Not reported
Constype Electrical Line Ind: Not reported
Constype Gas Line Ind: Not reported
Constype Industrial Ind: Not reported
Constype Other Description: Not reported
Constype Other Ind: Not reported
Constype Recons Ind: Not reported
Constype Residential Ind: Not reported
Constype Transport Ind: Not reported
Constype Utility Description: Not reported
Constype Utility Ind: Not reported
Constype Water Sewer Ind: Not reported
Dir Discharge Uswater Ind: Not reported
Receiving Water Name: Not reported
Certifier: Not reported
Certifier Title: Not reported
Certification Date: Not reported
Primary Sic: Not reported
Secondary Sic: Not reported
Tertiary Sic: Not reported

CERS:

Name: CONEJO VALLEY USD MAINTENANCE
Address: 750 MITCHELL RD
City,State,Zip: NEWBURY PARK, CA 91320
Site ID: 529693
CERS ID: 851995
CERS Description: Industrial Facility Storm Water

Evaluation:

Eval General Type: Compliance Evaluation Inspection
Eval Date: 01-09-2020
Violations Found: No
Eval Type: Industrial Storm Water Compliance Evaluation
Eval Notes: Meets NEC Conditions
Eval Division: Water Boards
Eval Program: INDSTW
Eval Source: SMARTS,

Affiliation:

Affiliation Type Desc: Owner/Operator
Entity Name: Conejo Valley School District
Entity Title: Operator
Affiliation Address: 1400 E Janss Rd
Affiliation City: Thousand Oaks
Affiliation State: CA

Map ID
Direction
Distance
Elevation

MAP FINDINGS

Site

Database(s)

EDR ID Number
EPA ID Number

CONEJO VALLEY UNIFIED SCHOOL DISTRICT (Continued)

S113155177

Affiliation Country: Not reported
Affiliation Zip: 91362
Affiliation Phone: ,

Name: CONEJO VALLEY UNIFIED SCHOOL DISTRICT
Address: 750 MITCHELL RD
City,State,Zip: NEWBURY PARK, CA 91320
Site ID: 382211
CERS ID: 10331632
CERS Description: Chemical Storage Facilities

Violations:

Site ID: 382211
Site Name: Conejo Valley Unified School District
Violation Date: 11-06-2018
Citation: 22 CCR 12 66262.34(f) - California Code of Regulations, Title 22, Chapter 12, Section(s) 66262.34(f)
Violation Description: Failure to properly label hazardous waste accumulation containers and portable tanks with the following requirements: "Hazardous Waste", name and address of the generator, physical and chemical characteristics of the Hazardous Waste, and starting accumulation date.
Violation Notes: Returned to compliance on 11/20/2018.
Violation Division: Ventura County Environmental Health
Violation Program: HW
Violation Source: CERS,

Site ID: 382211
Site Name: Conejo Valley Unified School District
Violation Date: 04-20-2021
Citation: HSC 6.5 25250.22 - California Health and Safety Code, Chapter 6.5, Section(s) 25250.22
Violation Description: Failure to properly manage used oil and/or fuel filters in accordance with the requirements.
Violation Notes: Returned to compliance on 05/03/2021.
Violation Division: Ventura County Environmental Health
Violation Program: HW
Violation Source: CERS,

Site ID: 382211
Site Name: Conejo Valley Unified School District
Violation Date: 04-20-2021
Citation: HSC 6.95 25505(a)(4) - California Health and Safety Code, Chapter 6.95, Section(s) 25505(a)(4)
Violation Description: Failure to provide initial and annual training to all employees in safety procedures in the event of a release or threatened release of a hazardous material or failure to document and maintain training records for a minimum of three years.
Violation Notes: Returned to compliance on 04/20/2021.
Violation Division: Ventura County Environmental Health
Violation Program: HMRRP
Violation Source: CERS,

Site ID: 382211
Site Name: Conejo Valley Unified School District
Violation Date: 11-06-2018
Citation: HSC 6.5 25160.2 - California Health and Safety Code, Chapter 6.5,

Map ID
Direction
Distance
Elevation

MAP FINDINGS

Site

Database(s)

EDR ID Number
EPA ID Number

CONEJO VALLEY UNIFIED SCHOOL DISTRICT (Continued)

S113155177

Violation Description: Section(s) 25160.2
Failure of a generator of hazardous waste that meets the conditions to be transported on a consolidated manifest to comply with one or more of the required consolidated manifesting procedures and retain copies of receipts for three years.

Violation Notes: Returned to compliance on 11/20/2018.
Violation Division: Ventura County Environmental Health
Violation Program: HW
Violation Source: CERS,

Evaluation:

Eval General Type: Compliance Evaluation Inspection
Eval Date: 04-20-2021
Violations Found: Yes
Eval Type: Routine done by local agency
Eval Notes: Not reported
Eval Division: Ventura County Environmental Health
Eval Program: HW
Eval Source: CERS,

Eval General Type: Other/Unknown
Eval Date: 11-02-2016
Violations Found: No
Eval Type: Other, not routine, done by local agency
Eval Notes: FOLLOW-UP INSPECTION
Eval Division: Ventura County Environmental Health
Eval Program: HMRRP
Eval Source: CERS,

Eval General Type: Compliance Evaluation Inspection
Eval Date: 12-19-2013
Violations Found: No
Eval Type: Routine done by local agency
Eval Notes: Not reported
Eval Division: Ventura County Environmental Health
Eval Program: HW
Eval Source: CERS,

Eval General Type: Compliance Evaluation Inspection
Eval Date: 04-20-2021
Violations Found: Yes
Eval Type: Routine done by local agency
Eval Notes: Not reported
Eval Division: Ventura County Environmental Health
Eval Program: HMRRP
Eval Source: CERS,

Eval General Type: Compliance Evaluation Inspection
Eval Date: 10-26-2016
Violations Found: No
Eval Type: Routine done by local agency
Eval Notes: Not reported
Eval Division: Ventura County Environmental Health
Eval Program: HMRRP
Eval Source: CERS,

Eval General Type: Other/Unknown

Map ID
Direction
Distance
Elevation

MAP FINDINGS

Site

Database(s)

EDR ID Number
EPA ID Number

CONEJO VALLEY UNIFIED SCHOOL DISTRICT (Continued)

S113155177

Eval Date: 11-02-2016
Violations Found: No
Eval Type: Other, not routine, done by local agency
Eval Notes: FOLLOW-UP INSPECTION
Eval Division: Ventura County Environmental Health
Eval Program: HW
Eval Source: CERS,

Eval General Type: Compliance Evaluation Inspection
Eval Date: 11-06-2018
Violations Found: Yes
Eval Type: Routine done by local agency
Eval Notes: Not reported
Eval Division: Ventura County Environmental Health
Eval Program: HW
Eval Source: CERS,

Eval General Type: Compliance Evaluation Inspection
Eval Date: 10-26-2016
Violations Found: No
Eval Type: Routine done by local agency
Eval Notes: Not reported
Eval Division: Ventura County Environmental Health
Eval Program: HW
Eval Source: CERS,

Eval General Type: Compliance Evaluation Inspection
Eval Date: 11-06-2018
Violations Found: No
Eval Type: Routine done by local agency
Eval Notes: Not reported
Eval Division: Ventura County Environmental Health
Eval Program: HMRRP
Eval Source: CERS,

Eval General Type: Compliance Evaluation Inspection
Eval Date: 12-19-2013
Violations Found: No
Eval Type: Routine done by local agency
Eval Notes: Not reported
Eval Division: Ventura County Environmental Health
Eval Program: HMRRP
Eval Source: CERS,

Eval General Type: Compliance Evaluation Inspection
Eval Date: 04-02-2015
Violations Found: No
Eval Type: Routine done by local agency
Eval Notes: Not reported
Eval Division: Ventura County Environmental Health
Eval Program: HMRRP
Eval Source: CERS,

Eval General Type: Compliance Evaluation Inspection
Eval Date: 04-02-2015
Violations Found: No
Eval Type: Routine done by local agency

Map ID
Direction
Distance
Elevation

MAP FINDINGS

Site

Database(s)

EDR ID Number
EPA ID Number

CONEJO VALLEY UNIFIED SCHOOL DISTRICT (Continued)

S113155177

Eval Notes: Not reported
Eval Division: Ventura County Environmental Health
Eval Program: HW
Eval Source: CERS,

Coordinates:

Site ID: 382211
Facility Name: Conejo Valley Unified School District
Env Int Type Code: HWG
Program ID: 10331632
Coord Name: Not reported
Ref Point Type Desc: Center of a facility or station.,
Latitude: 34.188490
Longitude: -118.926160

Affiliation:

Affiliation Type Desc: CUPA District
Entity Name: Ventura County Environmental Health
Entity Title: Not reported
Affiliation Address: 800 South Victoria Avenue
Affiliation City: Ventura
Affiliation State: CA
Affiliation Country: Not reported
Affiliation Zip: 93009
Affiliation Phone: (805) 654-2813,

Affiliation Type Desc: Document Preparer
Entity Name: Alan Penn
Entity Title: Not reported
Affiliation Address: Not reported
Affiliation City: Not reported
Affiliation State: Not reported
Affiliation Country: Not reported
Affiliation Zip: Not reported
Affiliation Phone: ,

Affiliation Type Desc: Legal Owner
Entity Name: CONEJO VALLEY UNIFIED SCHOOL DISTRICT
Entity Title: Not reported
Affiliation Address: 750 Mitchell Road
Affiliation City: Newbury Park
Affiliation State: CA
Affiliation Country: United States
Affiliation Zip: 91320
Affiliation Phone: (805) 497-9511,

Affiliation Type Desc: Environmental Contact
Entity Name: Alan Penn
Entity Title: Not reported
Affiliation Address: 667 Rancho Conejo
Affiliation City: Newbury Park
Affiliation State: CA
Affiliation Country: Not reported
Affiliation Zip: 91320
Affiliation Phone: ,

Map ID
Direction
Distance
Elevation

MAP FINDINGS

Site

Database(s)

EDR ID Number
EPA ID Number

CONEJO VALLEY UNIFIED SCHOOL DISTRICT (Continued)

S113155177

Affiliation Type Desc: Parent Corporation
Entity Name: CONEJO VALLEY UNIFIED SCHOOL DISTRICT
Entity Title: Not reported
Affiliation Address: Not reported
Affiliation City: Not reported
Affiliation State: Not reported
Affiliation Country: Not reported
Affiliation Zip: Not reported
Affiliation Phone: ,

Affiliation Type Desc: Facility Mailing Address
Entity Name: Mailing Address
Entity Title: Not reported
Affiliation Address: 667 Rancho Conejo Blvd.
Affiliation City: Newbury Park
Affiliation State: CA
Affiliation Country: Not reported
Affiliation Zip: 91320
Affiliation Phone: ,

Affiliation Type Desc: Operator
Entity Name: CONEJO VALLEY UNIFIED SCHOOL DISTRICT
Entity Title: Not reported
Affiliation Address: Not reported
Affiliation City: Not reported
Affiliation State: Not reported
Affiliation Country: Not reported
Affiliation Zip: Not reported
Affiliation Phone: (805) 498-4557,

Affiliation Type Desc: Identification Signer
Entity Name: Alan Penn
Entity Title: Supervisor- General Services
Affiliation Address: Not reported
Affiliation City: Not reported
Affiliation State: Not reported
Affiliation Country: Not reported
Affiliation Zip: Not reported
Affiliation Phone: ,

HWTS:

Name: OPTO DIODE CORP
Address: 750 MITCHELL RD
Address 2: Not reported
City,State,Zip: NEWBURY PARK, CA 913202213
EPA ID: CAL000339985
Inactive Date: 06/30/2015
Create Date: 01/23/2009
Last Act Date: 06/22/2015
Mailing Name: Not reported
Mailing Address: 1260 CALLE SUERTE
Mailing Address 2: Not reported
Mailing City,State,Zip: CAMARILLO, CA 930120000
Owner Name: ILLINOIS TOOL WORKS INC
Owner Address: 3600 W LAKE AVE
Owner Address 2: Not reported

Map ID
Direction
Distance
Elevation

MAP FINDINGS

Site

Database(s)

EDR ID Number
EPA ID Number

CONEJO VALLEY UNIFIED SCHOOL DISTRICT (Continued)

S113155177

Owner City,State,Zip: GLENVIEW, IL 600260000
Contact Name: RUSS DAHL X 312
Contact Address: 1260 CALLE SUERTE
Contact Address 2: Not reported
City,State,Zip: CAMARILLO, CA 93012

NAICS:
EPA ID: CAL000339985
Create Date: 2009-01-23 09:04:34.827
NAICS Code: 334413
NAICS Description: Semiconductor and Related Device Manufacturing
Issued EPA ID Date: 2009-01-23 09:04:34.79300
Inactive Date: 2015-06-30 00:00:00
Facility Name: OPTO DIODE CORP
Facility Address: 750 MITCHELL RD
Facility Address 2: Not reported
Facility City: NEWBURY PARK
Facility County: Not reported
Facility State: CA
Facility Zip: 913202213

**E49
West
1/8-1/4
0.163 mi.
863 ft.**

**CAL AMERICAN WATER CO
2434 HILLCREST
NEWBURY PARK, CA 91320**

**CA HIST CORTESE S105025209
N/A**

Site 14 of 14 in cluster E

**Relative:
Higher
Actual:
642 ft.**

HIST CORTESE:
edr_fname: CAL AMERICAN WATER CO
edr_fadd1: 2434 HILLCREST
City,State,Zip: NEWBURY PARK, CA 91320
Region: CORTESE
Facility County Code: 56
Reg By: LTNKA
Reg Id: C-88133

**I50
SSE
1/8-1/4
0.170 mi.
895 ft.**

**KOHL'S, INC. - STORE #630
1960 NEWBURY RD
NEWBURY PARK, CA 91320**

**CA CERS HAZ WASTE S123507688
CA CERS N/A**

Site 1 of 2 in cluster I

**Relative:
Higher
Actual:
653 ft.**

CERS HAZ WASTE:
Name: KOHL'S, INC. - STORE #630
Address: 1960 NEWBURY RD
City,State,Zip: NEWBURY PARK, CA 91320
Site ID: 274505
CERS ID: 10618666
CERS Description: Hazardous Waste Generator

CERS:
Name: KOHL'S, INC. - STORE #630
Address: 1960 NEWBURY RD
City,State,Zip: NEWBURY PARK, CA 91320
Site ID: 274505

Map ID
Direction
Distance
Elevation

MAP FINDINGS

Site

Database(s)

EDR ID Number
EPA ID Number

KOHL'S, INC. - STORE #630 (Continued)

S123507688

CERS ID: 10618666
CERS Description: Chemical Storage Facilities
Evaluation:
Eval General Type: Compliance Evaluation Inspection
Eval Date: 03-06-2017
Violations Found: No
Eval Type: Routine done by local agency
Eval Notes: Not reported
Eval Division: Ventura County Environmental Health
Eval Program: HW
Eval Source: CERS,

Eval General Type: Compliance Evaluation Inspection
Eval Date: 08-04-2015
Violations Found: No
Eval Type: Routine done by local agency
Eval Notes: Not reported
Eval Division: Ventura County Environmental Health
Eval Program: HW
Eval Source: CERS,

Eval General Type: Compliance Evaluation Inspection
Eval Date: 02-06-2019
Violations Found: No
Eval Type: Routine done by local agency
Eval Notes: Not reported
Eval Division: Ventura County Environmental Health
Eval Program: HW
Eval Source: CERS,

Eval General Type: Compliance Evaluation Inspection
Eval Date: 11-10-2020
Violations Found: No
Eval Type: Routine done by local agency
Eval Notes: Not reported
Eval Division: Ventura County Environmental Health
Eval Program: HW
Eval Source: CERS,

Coordinates:

Site ID: 274505
Facility Name: Kohl's, Inc. - Store #630
Env Int Type Code: HWG
Program ID: 10618666
Coord Name: Not reported
Ref Point Type Desc: Center of a facility or station.,
Latitude: 34.182620
Longitude: -118.922650

Affiliation:

Affiliation Type Desc: Document Preparer
Entity Name: Scott Smith
Entity Title: Not reported
Affiliation Address: Not reported
Affiliation City: Not reported
Affiliation State: Not reported

Map ID
Direction
Distance
Elevation

MAP FINDINGS

Site

Database(s)

EDR ID Number
EPA ID Number

KOHL'S, INC. - STORE #630 (Continued)

S123507688

Affiliation Country: Not reported
Affiliation Zip: Not reported
Affiliation Phone: ,

Affiliation Type Desc: Environmental Contact
Entity Name: Ryan Piedot
Entity Title: Not reported
Affiliation Address: P.O. Box 3155
Affiliation City: Milwaukee
Affiliation State: WI
Affiliation Country: Not reported
Affiliation Zip: 53201
Affiliation Phone: ,

Affiliation Type Desc: Operator
Entity Name: Kohl's, Inc. - Store #630
Entity Title: Not reported
Affiliation Address: Not reported
Affiliation City: Not reported
Affiliation State: Not reported
Affiliation Country: Not reported
Affiliation Zip: Not reported
Affiliation Phone: (262) 703-7019,

Affiliation Type Desc: Facility Mailing Address
Entity Name: Mailing Address
Entity Title: Not reported
Affiliation Address: P.O. Box 3155
Affiliation City: Milwaukee
Affiliation State: WI
Affiliation Country: Not reported
Affiliation Zip: 53201
Affiliation Phone: ,

Affiliation Type Desc: Identification Signer
Entity Name: Ryan Piedot
Entity Title: Sr. Manager of Environmental Compliance
Affiliation Address: Not reported
Affiliation City: Not reported
Affiliation State: Not reported
Affiliation Country: Not reported
Affiliation Zip: Not reported
Affiliation Phone: ,

Affiliation Type Desc: CUPA District
Entity Name: Ventura County Environmental Health
Entity Title: Not reported
Affiliation Address: 800 South Victoria Avenue
Affiliation City: Ventura
Affiliation State: CA
Affiliation Country: Not reported
Affiliation Zip: 93009
Affiliation Phone: (805) 654-2813,

Affiliation Type Desc: Legal Owner
Entity Name: Kohl's, Inc.
Entity Title: Not reported

Map ID
 Direction
 Distance
 Elevation

MAP FINDINGS

Site

Database(s)

EDR ID Number
 EPA ID Number

KOHL'S, INC. - STORE #630 (Continued)

S123507688

Affiliation Address: P.O. Box 3155
 Affiliation City: Milwaukee
 Affiliation State: WI
 Affiliation Country: United States
 Affiliation Zip: 53201
 Affiliation Phone: (262) 703-7019,

Affiliation Type Desc: Parent Corporation
 Entity Name: Kohl's, Inc.
 Entity Title: Not reported
 Affiliation Address: Not reported
 Affiliation City: Not reported
 Affiliation State: Not reported
 Affiliation Country: Not reported
 Affiliation Zip: Not reported
 Affiliation Phone: ,

I51
SSE
1/8-1/4
0.170 mi.
895 ft.

KOHL'S INC - STORE #630
1960 NEWBURY PARK
THOUSAND OAKS, CA 91320

RCRA NonGen / NLR

1024827149
CAL000356154

Site 2 of 2 in cluster I

Relative:
Higher
Actual:
653 ft.

RCRA NonGen / NLR:		
Date Form Received by Agency:		20200604
Handler Name:	KOHL'S INC - STORE #630	
Handler Address:		1960 NEWBURY PARK
Handler City,State,Zip:		THOUSAND OAKS, CA 91320
EPA ID:		CAL000356154
Contact Name:		RYAN PIEDOT
Contact Address:		W17000 RIDGEWOOD DR
Contact City,State,Zip:		MENOMONEE FALLS, WI 53051
Contact Telephone:		262-703-7019
Contact Fax:		Not reported
Contact Email:		RYAN.PIEDOT@KOHL'S.COM
Contact Title:		SR MANAGER OF ENVIRONMENTAL COMPLIANCE
EPA Region:		09
Land Type:		Private
Federal Waste Generator Description:		Not a generator, verified
Non-Notifier:		Not reported
Biennial Report Cycle:		Not reported
Accessibility:		Not reported
Active Site Indicator:		Handler Activities
State District Owner:		Not reported
State District:		Not reported
Mailing Address:		3156
Mailing City,State,Zip:		MILWAUKEE, WI 53201-0000
Owner Name:		Not reported
Owner Type:		Not reported
Operator Name:		KOHL'S INC
Operator Type:		Private
Short-Term Generator Activity:		No
Importer Activity:		No
Mixed Waste Generator:		No
Transporter Activity:		No
Transfer Facility Activity:		No
Recycler Activity with Storage:		No

Map ID
 Direction
 Distance
 Elevation

MAP FINDINGS

Site

Database(s)

EDR ID Number
 EPA ID Number

KOHL'S INC - STORE #630 (Continued)

1024827149

Small Quantity On-Site Burner Exemption:	No
Smelting Melting and Refining Furnace Exemption:	No
Underground Injection Control:	No
Off-Site Waste Receipt:	No
Universal Waste Indicator:	Yes
Universal Waste Destination Facility:	Yes
Federal Universal Waste:	No
Active Site Fed-Reg Treatment Storage and Disposal Facility:	Not reported
Active Site Converter Treatment storage and Disposal Facility:	Not reported
Active Site State-Reg Treatment Storage and Disposal Facility:	Not reported
Active Site State-Reg Handler:	---
Federal Facility Indicator:	Not reported
Hazardous Secondary Material Indicator:	N
Sub-Part K Indicator:	Not reported
Commercial TSD Indicator:	No
Treatment Storage and Disposal Type:	Not reported
2018 GPRA Permit Baseline:	Not on the Baseline
2018 GPRA Renewals Baseline:	Not on the Baseline
Permit Renewals Workload Universe:	Not reported
Permit Workload Universe:	Not reported
Permit Progress Universe:	Not reported
Post-Closure Workload Universe:	Not reported
Closure Workload Universe:	Not reported
202 GPRA Corrective Action Baseline:	No
Corrective Action Workload Universe:	No
Subject to Corrective Action Universe:	No
Non-TSDFs Where RCRA CA has Been Imposed Universe:	No
TSDFs Potentially Subject to CA Under 3004 (u)/(v) Universe:	No
TSDFs Only Subject to CA under Discretionary Auth Universe:	No
Corrective Action Priority Ranking:	No NCAPS ranking
Environmental Control Indicator:	No
Institutional Control Indicator:	No
Human Exposure Controls Indicator:	N/A
Groundwater Controls Indicator:	N/A
Operating TSDF Universe:	Not reported
Full Enforcement Universe:	Not reported
Significant Non-Complier Universe:	No
Unaddressed Significant Non-Complier Universe:	No
Addressed Significant Non-Complier Universe:	No
Significant Non-Complier With a Compliance Schedule Universe:	No
Financial Assurance Required:	Not reported
Handler Date of Last Change:	20200611
Recognized Trader-Importer:	No
Recognized Trader-Exporter:	No
Importer of Spent Lead Acid Batteries:	No
Exporter of Spent Lead Acid Batteries:	No
Recycler Activity Without Storage:	No
Manifest Broker:	No
Sub-Part P Indicator:	No

Handler - Owner Operator:

Owner/Operator Indicator:	Owner
Owner/Operator Name:	KOHL'S DEPARTMENT STORES
Legal Status:	Other
Date Became Current:	Not reported
Date Ended Current:	Not reported

Map ID
Direction
Distance
Elevation

MAP FINDINGS

Site

Database(s)

EDR ID Number
EPA ID Number

KOHL'S INC - STORE #630 (Continued)

1024827149

Owner/Operator Address: N56 W17000 RIDGEWOOD DR
Owner/Operator City,State,Zip: MENOMONEE FALLS, WI 53051-0000
Owner/Operator Telephone: 262-703-7019
Owner/Operator Telephone Ext: Not reported
Owner/Operator Fax: Not reported
Owner/Operator Email: Not reported

Owner/Operator Indicator: Operator
Owner/Operator Name: RYAN PIEDOT
Legal Status: Other
Date Became Current: Not reported
Date Ended Current: Not reported
Owner/Operator Address: N56 W17000 RIDGEWOOD DRIVE
Owner/Operator City,State,Zip: MENOMONEE FALLS, WI 53051
Owner/Operator Telephone: 262-703-7019
Owner/Operator Telephone Ext: Not reported
Owner/Operator Fax: Not reported
Owner/Operator Email: Not reported

Owner/Operator Indicator: Operator
Owner/Operator Name: KOHL'S INC
Legal Status: Private
Date Became Current: Not reported
Date Ended Current: Not reported
Owner/Operator Address: N56 W17000 RIDGEWOOD DR
Owner/Operator City,State,Zip: MENOMONEE FALLS, WI 53051
Owner/Operator Telephone: 262-703-7019
Owner/Operator Telephone Ext: Not reported
Owner/Operator Fax: Not reported
Owner/Operator Email: Not reported

Historic Generators:

Receive Date: 20100825
Handler Name: KOHL'S DEPARTMENT STORES INC #630
Federal Waste Generator Description: Not a generator, verified
State District Owner: Not reported
Large Quantity Handler of Universal Waste: No
Recognized Trader Importer: No
Recognized Trader Exporter: No
Spent Lead Acid Battery Importer: No
Spent Lead Acid Battery Exporter: No
Current Record: No
Non Storage Recycler Activity: Not reported
Electronic Manifest Broker: Not reported

Receive Date: 20200604
Handler Name: KOHL'S INC - STORE #630
Federal Waste Generator Description: Not a generator, verified
State District Owner: Not reported
Large Quantity Handler of Universal Waste: No
Recognized Trader Importer: No
Recognized Trader Exporter: No
Spent Lead Acid Battery Importer: No
Spent Lead Acid Battery Exporter: No
Current Record: Yes
Non Storage Recycler Activity: No
Electronic Manifest Broker: No

Map ID
 Direction
 Distance
 Elevation

MAP FINDINGS

Site

Database(s)

EDR ID Number
 EPA ID Number

KOHL'S INC - STORE #630 (Continued)

1024827149

List of NAICS Codes and Descriptions:

NAICS Code:	45211
NAICS Description:	DEPARTMENT STORES
NAICS Code:	45221
NAICS Description:	DEPARTMENT STORES

Facility Has Received Notices of Violations:

Violations: No Violations Found

Evaluation Action Summary:

Evaluations: No Evaluations Found

**G52
 NE
 1/8-1/4
 0.177 mi.
 935 ft.**

**ROLLS-ROYCE MOTORS, INC.
 1909 OAK TERRACE LANE
 NEWBURY PARK, CA**

**CA UST U002169308
 N/A**

Site 3 of 4 in cluster G

**Relative:
 Higher
 Actual:
 662 ft.**

VENTURA CO. UST:

Name:	ROLLS-ROYCE MOTORS, INC.
Address:	1909 OAK TERRACE LANE
City:	NEWBURY PARK
Facility ID:	D 404
Facility Status:	Inactive

**G53
 NE
 1/8-1/4
 0.177 mi.
 935 ft.**

**ROLLS-ROYCE MOTORS INC
 1909 OAK TERRACE LANE
 THOUSAND OAKS, CA 91320**

**CA HIST UST U001567287
 N/A**

Site 4 of 4 in cluster G

**Relative:
 Higher
 Actual:
 662 ft.**

HIST UST:

Name:	ROLLS-ROYCE MOTORS INC
Address:	1909 OAK TERRACE LANE
City,State,Zip:	THOUSAND OAKS, CA 91320
File Number:	0002CD71
URL:	http://geotracker.waterboards.ca.gov/ustpdfs/pdf/0002CD71.pdf
Region:	STATE
Facility ID:	00000045318
Facility Type:	Other
Other Type:	IMPORTER
Contact Name:	A. PETER YOUNG, REGIONAL MGR.
Telephone:	8054994346
Owner Name:	ROLLS-ROYCE MOTORS INC.
Owner Address:	1909 OAK TERRACE LANE
Owner City,St,Zip:	THOUSAND OAKS, CA 91320
Total Tanks:	0001
Tank Num:	001
Container Num:	1
Year Installed:	1981
Tank Capacity:	00005000
Tank Used for:	PRODUCT

Map ID
Direction
Distance
Elevation

MAP FINDINGS

Site

Database(s)

EDR ID Number
EPA ID Number

ROLLS-ROYCE MOTORS INC (Continued)

U001567287

Type of Fuel: UNLEADED
Container Construction Thickness: Not reported
Leak Detection: Visual, Stock Inventor

[Click here for Geo Tracker PDF:](#)

J54
North
1/8-1/4
0.181 mi.
955 ft.

SMITH PIPE COMPANY
772 RANCHO CONEJO BLVD.
NEWBURY PARK, CA

CA UST **U002244188**
N/A

Site 1 of 2 in cluster J

Relative:
Higher

VENTURA CO. UST:

Actual:
664 ft.

Name: SMITH PIPE COMPANY
Address: 772 RANCHO CONEJO BLVD.
City: NEWBURY PARK
Facility ID: D 516
Facility Status: Inactive

J55
North
1/8-1/4
0.181 mi.
955 ft.

SMITH PIPE
772 RANCHO CONEJO
NEWBURY PARK, CA 91320

CA HIST CORTESE **S105025212**
N/A

Site 2 of 2 in cluster J

Relative:
Higher

HIST CORTESE:

Actual:
664 ft.

edr_fname: SMITH PIPE
edr_fadd1: 772 RANCHO CONEJO
City,State,Zip: NEWBURY PARK, CA 91320
Region: CORTESE
Facility County Code: 56
Reg By: LTNKA
Reg Id: C-90063

H56
NW
1/8-1/4
0.182 mi.
960 ft.

VENTURA COUNTY FIRE DEPARTMENT STATION 35
751 MITCHELL RD
NEWBURY PARK, CA 91320

CA CERS HAZ WASTE **S121450650**
CA VENTURA CO. BWT **N/A**
CA CERS

Site 4 of 5 in cluster H

Relative:
Higher

CERS HAZ WASTE:

Actual:
669 ft.

Name: VENTURA COUNTY FIRE DEPARTMENT STATION 35
Address: 751 MITCHELL RD
City,State,Zip: NEWBURY PARK, CA 91320
Site ID: 426131
CERS ID: 10743754
CERS Description: Hazardous Waste Generator

VENTURA CO. BWT:

Name: VENTURA CO FIRE PROT DIST #35
Address: 751 MITCHELL RD
City,State,Zip: NEWBURY PARK, CA
Facility ID: FA0036471
Program: BUSINESS PLAN/HAZARDOUS WASTE GENERATOR

Map ID
Direction
Distance
Elevation

MAP FINDINGS

Site

Database(s)

EDR ID Number
EPA ID Number

VENTURA COUNTY FIRE DEPARTMENT STATION 35 (Continued)

S121450650

CERS:

Name: VENTURA COUNTY FIRE DEPARTMENT STATION 35
Address: 751 MITCHELL RD
City,State,Zip: NEWBURY PARK, CA 91320
Site ID: 426131
CERS ID: 10743754
CERS Description: Chemical Storage Facilities

Violations:

Site ID: 426131
Site Name: Ventura County Fire Department Station 35
Violation Date: 09-17-2020
Citation: 22 CCR 12 66262.40(a) - California Code of Regulations, Title 22, Chapter 12, Section(s) 66262.40(a)
Violation Description: Failure to keep a copy of each properly signed manifest for at least three years from the date the waste was accepted by the initial transporter. The manifest signed at the time the waste was accepted for transport shall be kept until receiving a signed copy from the designated facility which received the waste.
Violation Notes: Returned to compliance on 09/24/2020.
Violation Division: Ventura County Environmental Health
Violation Program: HW
Violation Source: CERS,

Evaluation:

Eval General Type: Compliance Evaluation Inspection
Eval Date: 09-17-2020
Violations Found: No
Eval Type: Routine done by local agency
Eval Notes: Not reported
Eval Division: Ventura County Environmental Health
Eval Program: HMRRP
Eval Source: CERS,

Eval General Type: Compliance Evaluation Inspection
Eval Date: 09-17-2020
Violations Found: Yes
Eval Type: Routine done by local agency
Eval Notes: Not reported
Eval Division: Ventura County Environmental Health
Eval Program: HW
Eval Source: CERS,

Eval General Type: Compliance Evaluation Inspection
Eval Date: 09-19-2017
Violations Found: No
Eval Type: Routine done by local agency
Eval Notes: Not reported
Eval Division: Ventura County Environmental Health
Eval Program: HMRRP
Eval Source: CERS,

Affiliation:

Affiliation Type Desc: CUPA District
Entity Name: Ventura County Environmental Health
Entity Title: Not reported

Map ID
Direction
Distance
Elevation

MAP FINDINGS

Site

Database(s)

EDR ID Number
EPA ID Number

VENTURA COUNTY FIRE DEPARTMENT STATION 35 (Continued)

S121450650

Affiliation Address: 800 South Victoria Avenue
Affiliation City: Ventura
Affiliation State: CA
Affiliation Country: Not reported
Affiliation Zip: 93009
Affiliation Phone: (805) 654-2813,

Affiliation Type Desc: Document Preparer
Entity Name: Karen Moreno
Entity Title: Not reported
Affiliation Address: Not reported
Affiliation City: Not reported
Affiliation State: Not reported
Affiliation Country: Not reported
Affiliation Zip: Not reported
Affiliation Phone: ,

Affiliation Type Desc: Legal Owner
Entity Name: Ventura Co Fire Prot Dist
Entity Title: Not reported
Affiliation Address: 165 Durley Ave.
Affiliation City: Camarillo
Affiliation State: CA
Affiliation Country: United States
Affiliation Zip: 93010
Affiliation Phone: (805) 389-9710,

Affiliation Type Desc: Parent Corporation
Entity Name: VENTURA CO FIRE
Entity Title: Not reported
Affiliation Address: Not reported
Affiliation City: Not reported
Affiliation State: Not reported
Affiliation Country: Not reported
Affiliation Zip: Not reported
Affiliation Phone: ,

Affiliation Type Desc: Environmental Contact
Entity Name: Karen Varela
Entity Title: Not reported
Affiliation Address: 165 Durley Ave.
Affiliation City: Camarillo
Affiliation State: CA
Affiliation Country: Not reported
Affiliation Zip: 93010
Affiliation Phone: ,

Affiliation Type Desc: Facility Mailing Address
Entity Name: Mailing Address
Entity Title: Not reported
Affiliation Address: 165 Durley Ave,
Affiliation City: Camarillo
Affiliation State: CA
Affiliation Country: Not reported
Affiliation Zip: 93010
Affiliation Phone: ,

Map ID
 Direction
 Distance
 Elevation

MAP FINDINGS

Site

Database(s)

EDR ID Number
 EPA ID Number

VENTURA COUNTY FIRE DEPARTMENT STATION 35 (Continued)

S121450650

Affiliation Type Desc: Identification Signer
 Entity Name: Karen Moreno
 Entity Title: Risk/Safety Coordinator
 Affiliation Address: Not reported
 Affiliation City: Not reported
 Affiliation State: Not reported
 Affiliation Country: Not reported
 Affiliation Zip: Not reported
 Affiliation Phone: ,

Affiliation Type Desc: Operator
 Entity Name: Karen Varela
 Entity Title: Not reported
 Affiliation Address: Not reported
 Affiliation City: Not reported
 Affiliation State: Not reported
 Affiliation Country: Not reported
 Affiliation Zip: Not reported
 Affiliation Phone: (805) 388-4476,

H57
NW
 1/8-1/4
 0.182 mi.
 960 ft.

FIRE STATION 35
751 MITCHELL RD
NEWBURY PARK, CA 91320

RCRA NonGen / NLR

1024864753
CAL000433318

Site 5 of 5 in cluster H

Relative:
Higher

RCRA NonGen / NLR:

Actual:
669 ft.

Date Form Received by Agency:	20180123
Handler Name:	FIRE STATION 35
Handler Address:	751 MITCHELL RD
Handler City,State,Zip:	NEWBURY PARK, CA 91320
EPA ID:	CAL000433318
Contact Name:	KAREN MORENO
Contact Address:	165 DURLEY AVE
Contact City,State,Zip:	CAMARILLO, CA 93010
Contact Telephone:	805-388-4476
Contact Fax:	805-388-4330
Contact Email:	KAREN.MORENO@VENTURA.ORG
Contact Title:	Not reported
EPA Region:	09
Land Type:	Not reported
Federal Waste Generator Description:	Not a generator, verified
Non-Notifier:	Not reported
Biennial Report Cycle:	Not reported
Accessibility:	Not reported
Active Site Indicator:	Handler Activities
State District Owner:	Not reported
State District:	Not reported
Mailing Address:	165 DURLEY AVE
Mailing City,State,Zip:	CAMARILLO, CA 93010
Owner Name:	VENTURA COUNTY FIRE PROTECTION DIST
Owner Type:	Other
Operator Name:	KAREN MORENO
Operator Type:	Other
Short-Term Generator Activity:	No
Importer Activity:	No
Mixed Waste Generator:	No

Map ID
 Direction
 Distance
 Elevation

MAP FINDINGS

Site

Database(s)

EDR ID Number
 EPA ID Number

FIRE STATION 35 (Continued)

1024864753

Transporter Activity:	No
Transfer Facility Activity:	No
Recycler Activity with Storage:	No
Small Quantity On-Site Burner Exemption:	No
Smelting Melting and Refining Furnace Exemption:	No
Underground Injection Control:	No
Off-Site Waste Receipt:	No
Universal Waste Indicator:	Yes
Universal Waste Destination Facility:	Yes
Federal Universal Waste:	No
Active Site Fed-Reg Treatment Storage and Disposal Facility:	Not reported
Active Site Converter Treatment storage and Disposal Facility:	Not reported
Active Site State-Reg Treatment Storage and Disposal Facility:	Not reported
Active Site State-Reg Handler:	---
Federal Facility Indicator:	Not reported
Hazardous Secondary Material Indicator:	N
Sub-Part K Indicator:	Not reported
Commercial TSD Indicator:	No
Treatment Storage and Disposal Type:	Not reported
2018 GPRA Permit Baseline:	Not on the Baseline
2018 GPRA Renewals Baseline:	Not on the Baseline
Permit Renewals Workload Universe:	Not reported
Permit Workload Universe:	Not reported
Permit Progress Universe:	Not reported
Post-Closure Workload Universe:	Not reported
Closure Workload Universe:	Not reported
202 GPRA Corrective Action Baseline:	No
Corrective Action Workload Universe:	No
Subject to Corrective Action Universe:	No
Non-TSDs Where RCRA CA has Been Imposed Universe:	No
TSDs Potentially Subject to CA Under 3004 (u)/(v) Universe:	No
TSDs Only Subject to CA under Discretionary Auth Universe:	No
Corrective Action Priority Ranking:	No NCAPS ranking
Environmental Control Indicator:	No
Institutional Control Indicator:	No
Human Exposure Controls Indicator:	N/A
Groundwater Controls Indicator:	N/A
Operating TSDF Universe:	Not reported
Full Enforcement Universe:	Not reported
Significant Non-Complier Universe:	No
Unaddressed Significant Non-Complier Universe:	No
Addressed Significant Non-Complier Universe:	No
Significant Non-Complier With a Compliance Schedule Universe:	No
Financial Assurance Required:	Not reported
Handler Date of Last Change:	20180907
Recognized Trader-Importer:	No
Recognized Trader-Exporter:	No
Importer of Spent Lead Acid Batteries:	No
Exporter of Spent Lead Acid Batteries:	No
Recycler Activity Without Storage:	No
Manifest Broker:	No
Sub-Part P Indicator:	No

Handler - Owner Operator:

Owner/Operator Indicator:

Owner/Operator Name:

Owner

VENTURA COUNTY FIRE PROTECTION DIST

Map ID
Direction
Distance
Elevation

MAP FINDINGS

Site

Database(s)

EDR ID Number
EPA ID Number

FIRE STATION 35 (Continued)

1024864753

Legal Status: Other
Date Became Current: Not reported
Date Ended Current: Not reported
Owner/Operator Address: 165 DURLEY AVE
Owner/Operator City,State,Zip: CAMARILLO, CA 93010
Owner/Operator Telephone: 805-389-9704
Owner/Operator Telephone Ext: Not reported
Owner/Operator Fax: Not reported
Owner/Operator Email: Not reported

Owner/Operator Indicator: Operator
Owner/Operator Name: KAREN MORENO
Legal Status: Other
Date Became Current: Not reported
Date Ended Current: Not reported
Owner/Operator Address: 165 DURLEY AVE
Owner/Operator City,State,Zip: CAMARILLO, CA 93010
Owner/Operator Telephone: 805-388-4476
Owner/Operator Telephone Ext: Not reported
Owner/Operator Fax: Not reported
Owner/Operator Email: Not reported

Historic Generators:

Receive Date: 20180123
Handler Name: FIRE STATION 35
Federal Waste Generator Description: Not a generator, verified
State District Owner: Not reported
Large Quantity Handler of Universal Waste: No
Recognized Trader Importer: No
Recognized Trader Exporter: No
Spent Lead Acid Battery Importer: No
Spent Lead Acid Battery Exporter: No
Current Record: Yes
Non Storage Recycler Activity: Not reported
Electronic Manifest Broker: Not reported

List of NAICS Codes and Descriptions:

NAICS Code: 922160
NAICS Description: FIRE PROTECTION

Facility Has Received Notices of Violations:

Violations: No Violations Found

Evaluation Action Summary:

Evaluations: No Evaluations Found

Map ID
 Direction
 Distance
 Elevation

MAP FINDINGS

Site

Database(s)

EDR ID Number
 EPA ID Number

58
SW
1/8-1/4
0.192 mi.
1013 ft.

JACOB E. THOMAS
291 BORCHARD ROAD
NEWBURY PARK, CA

CA UST **U003187538**
N/A

Relative:
Higher

VENTURA CO. UST:
 Name: JACOB E. THOMAS
 Address: 291 BORCHARD ROAD
 City: NEWBURY PARK
 Facility ID: D 844
 Facility Status: Inactive

Actual:
640 ft.

59
SE
1/8-1/4
0.197 mi.
1040 ft.

CONEJO VALLEY HIGH SCHOOL
1872 NEWBURY RD
NEWBURY PARK, CA 91320

RCRA NonGen / NLR **1024783095**
CAD981570815

Relative:
Higher

RCRA NonGen / NLR:
 Date Form Received by Agency: 19870410
 Handler Name: CONEJO VALLEY HIGH SCHOOL
 Handler Address: 1872 NEWBURY RD
 Handler City,State,Zip: NEWBURY PARK, CA 91320-0000
 EPA ID: CAD981570815
 Contact Name: KEN KOCH CONSTRUCTION SPVSR
 Contact Address: INACTIVE PER VQ99 - BMI
 Contact City,State,Zip: NEWBURY PARK, CA 91320-3404
 Contact Telephone: 805-498-4558
 Contact Fax: Not reported
 Contact Email: Not reported
 Contact Title: Not reported
 EPA Region: 09
 Land Type: Not reported
 Federal Waste Generator Description: Not a generator, verified
 Non-Notifier: Not reported
 Biennial Report Cycle: Not reported
 Accessibility: Not reported
 Active Site Indicator: Handler Activities
 State District Owner: Not reported
 State District: Not reported
 Mailing Address: 1872 NEWBURY RD
 Mailing City,State,Zip: NEWBURY PARK, CA 91320-3404
 Owner Name: CONEJO VALLEY UNIFIED SCH DIST
 Owner Type: Other
 Operator Name: KEN KOCH CONSTRUCTION SPVSR
 Operator Type: Other
 Short-Term Generator Activity: No
 Importer Activity: No
 Mixed Waste Generator: No
 Transporter Activity: No
 Transfer Facility Activity: No
 Recycler Activity with Storage: No
 Small Quantity On-Site Burner Exemption: No
 Smelting Melting and Refining Furnace Exemption: No
 Underground Injection Control: No
 Off-Site Waste Receipt: No
 Universal Waste Indicator: Yes
 Universal Waste Destination Facility: Yes
 Federal Universal Waste: No

Actual:
647 ft.

Map ID
 Direction
 Distance
 Elevation

MAP FINDINGS

Site

Database(s)

EDR ID Number
 EPA ID Number

CONEJO VALLEY HIGH SCHOOL (Continued)

1024783095

Active Site Fed-Reg Treatment Storage and Disposal Facility:	Not reported
Active Site Converter Treatment storage and Disposal Facility:	Not reported
Active Site State-Reg Treatment Storage and Disposal Facility:	Not reported
Active Site State-Reg Handler:	---
Federal Facility Indicator:	Not reported
Hazardous Secondary Material Indicator:	N
Sub-Part K Indicator:	Not reported
Commercial TSD Indicator:	No
Treatment Storage and Disposal Type:	Not reported
2018 GPRC Permit Baseline:	Not on the Baseline
2018 GPRC Renewals Baseline:	Not on the Baseline
Permit Renewals Workload Universe:	Not reported
Permit Workload Universe:	Not reported
Permit Progress Universe:	Not reported
Post-Closure Workload Universe:	Not reported
Closure Workload Universe:	Not reported
202 GPRC Corrective Action Baseline:	No
Corrective Action Workload Universe:	No
Subject to Corrective Action Universe:	No
Non-TSDFs Where RCRA CA has Been Imposed Universe:	No
TSDFs Potentially Subject to CA Under 3004 (u)/(v) Universe:	No
TSDFs Only Subject to CA under Discretionary Auth Universe:	No
Corrective Action Priority Ranking:	No NCAPS ranking
Environmental Control Indicator:	No
Institutional Control Indicator:	No
Human Exposure Controls Indicator:	N/A
Groundwater Controls Indicator:	N/A
Operating TSDF Universe:	Not reported
Full Enforcement Universe:	Not reported
Significant Non-Complier Universe:	No
Unaddressed Significant Non-Complier Universe:	No
Addressed Significant Non-Complier Universe:	No
Significant Non-Complier With a Compliance Schedule Universe:	No
Financial Assurance Required:	Not reported
Handler Date of Last Change:	20180905
Recognized Trader-Importer:	No
Recognized Trader-Exporter:	No
Importer of Spent Lead Acid Batteries:	No
Exporter of Spent Lead Acid Batteries:	No
Recycler Activity Without Storage:	No
Manifest Broker:	No
Sub-Part P Indicator:	No

Handler - Owner Operator:

Owner/Operator Indicator:	Operator
Owner/Operator Name:	KEN KOCH CONSTRUCTION SPVSR
Legal Status:	Other
Date Became Current:	Not reported
Date Ended Current:	Not reported
Owner/Operator Address:	INACTIVE PER VQ99 - BMI
Owner/Operator City,State,Zip:	NEWBURY PARK, CA 91320-3404
Owner/Operator Telephone:	805-498-4558
Owner/Operator Telephone Ext:	Not reported
Owner/Operator Fax:	Not reported
Owner/Operator Email:	Not reported

Map ID
 Direction
 Distance
 Elevation

MAP FINDINGS

Site

Database(s)

EDR ID Number
 EPA ID Number

CONEJO VALLEY HIGH SCHOOL (Continued)

1024783095

Owner/Operator Indicator:	Owner
Owner/Operator Name:	CONEJO VALLEY UNIFIED SCH DIST
Legal Status:	Other
Date Became Current:	Not reported
Date Ended Current:	Not reported
Owner/Operator Address:	1400 E JANSS ROAD
Owner/Operator City,State,Zip:	THOUSAND OAKS, CA 91362-0000
Owner/Operator Telephone:	805-497-9511
Owner/Operator Telephone Ext:	Not reported
Owner/Operator Fax:	Not reported
Owner/Operator Email:	Not reported

Historic Generators:

Receive Date:	19870410
Handler Name:	CONEJO VALLEY HIGH SCHOOL
Federal Waste Generator Description:	Not a generator, verified
State District Owner:	Not reported
Large Quantity Handler of Universal Waste:	No
Recognized Trader Importer:	No
Recognized Trader Exporter:	No
Spent Lead Acid Battery Importer:	No
Spent Lead Acid Battery Exporter:	No
Current Record:	Yes
Non Storage Recycler Activity:	Not reported
Electronic Manifest Broker:	Not reported

List of NAICS Codes and Descriptions:

NAICS Code:	56299
NAICS Description:	ALL OTHER WASTE MANAGEMENT SERVICES

Facility Has Received Notices of Violations:

Violations:	No Violations Found
-------------	---------------------

Evaluation Action Summary:

Evaluations:	No Evaluations Found
--------------	----------------------

K60
NW
1/8-1/4
0.206 mi.
1087 ft.

NEWBURY INDUSTRIAL ASSOCIATES
810-852 MITCHELL RD.
NEWBURY PARK, CA 91320
Site 1 of 6 in cluster K

RCRA NonGen / NLR **1024751152**
CAC002970944

Relative:
Higher
Actual:
680 ft.

RCRA NonGen / NLR:	
Date Form Received by Agency:	20180716
Handler Name:	NEWBURY INDUSTRIAL ASSOCIATES
Handler Address:	810-852 MITCHELL RD.
Handler City,State,Zip:	NEWBURY PARK, CA 91320
EPA ID:	CAC002970944
Contact Name:	GALE GRUEN
Contact Address:	16030 VENTRUA BLVD. STE. 630
Contact City,State,Zip:	ENCINO, CA 91436
Contact Telephone:	818-996-9611
Contact Fax:	Not reported
Contact Email:	SENSITIVEENVIRONMENT@GMAIL.COM
Contact Title:	Not reported

Map ID
 Direction
 Distance
 Elevation

MAP FINDINGS

Site

Database(s)

EDR ID Number
 EPA ID Number

NEWBURRY INDUSTRIAL ASSOCIATES (Continued)

1024751152

EPA Region:	09
Land Type:	Not reported
Federal Waste Generator Description:	Not a generator, verified
Non-Notifier:	Not reported
Biennial Report Cycle:	Not reported
Accessibility:	Not reported
Active Site Indicator:	Handler Activities
State District Owner:	Not reported
State District:	Not reported
Mailing Address:	16030 VENTRUA BLVD. STE. 630
Mailing City,State,Zip:	ENCINO, CA 91436
Owner Name:	NEWBURRY INDUSTRIAL ASSOCIATES
Owner Type:	Other
Operator Name:	GALE GRUEN
Operator Type:	Other
Short-Term Generator Activity:	No
Importer Activity:	No
Mixed Waste Generator:	No
Transporter Activity:	No
Transfer Facility Activity:	No
Recycler Activity with Storage:	No
Small Quantity On-Site Burner Exemption:	No
Smelting Melting and Refining Furnace Exemption:	No
Underground Injection Control:	No
Off-Site Waste Receipt:	No
Universal Waste Indicator:	Yes
Universal Waste Destination Facility:	Yes
Federal Universal Waste:	No
Active Site Fed-Reg Treatment Storage and Disposal Facility:	Not reported
Active Site Converter Treatment storage and Disposal Facility:	Not reported
Active Site State-Reg Treatment Storage and Disposal Facility:	Not reported
Active Site State-Reg Handler:	---
Federal Facility Indicator:	Not reported
Hazardous Secondary Material Indicator:	N
Sub-Part K Indicator:	Not reported
Commercial TSD Indicator:	No
Treatment Storage and Disposal Type:	Not reported
2018 GPRC Permit Baseline:	Not on the Baseline
2018 GPRC Renewals Baseline:	Not on the Baseline
Permit Renewals Workload Universe:	Not reported
Permit Workload Universe:	Not reported
Permit Progress Universe:	Not reported
Post-Closure Workload Universe:	Not reported
Closure Workload Universe:	Not reported
202 GPRC Corrective Action Baseline:	No
Corrective Action Workload Universe:	No
Subject to Corrective Action Universe:	No
Non-TSDs Where RCRA CA has Been Imposed Universe:	No
TSDs Potentially Subject to CA Under 3004 (u)/(v) Universe:	No
TSDs Only Subject to CA under Discretionary Auth Universe:	No
Corrective Action Priority Ranking:	No NCAPS ranking
Environmental Control Indicator:	No
Institutional Control Indicator:	No
Human Exposure Controls Indicator:	N/A
Groundwater Controls Indicator:	N/A
Operating TSD Universe:	Not reported
Full Enforcement Universe:	Not reported

Map ID
Direction
Distance
Elevation

MAP FINDINGS

Site

Database(s)

EDR ID Number
EPA ID Number

NEWBURY INDUSTRIAL ASSOCIATES (Continued)

1024751152

Significant Non-Complier Universe: No
Unaddressed Significant Non-Complier Universe: No
Addressed Significant Non-Complier Universe: No
Significant Non-Complier With a Compliance Schedule Universe: No
Financial Assurance Required: Not reported
Handler Date of Last Change: 20180830
Recognized Trader-Importer: No
Recognized Trader-Exporter: No
Importer of Spent Lead Acid Batteries: No
Exporter of Spent Lead Acid Batteries: No
Recycler Activity Without Storage: No
Manifest Broker: No
Sub-Part P Indicator: No

Handler - Owner Operator:

Owner/Operator Indicator: Owner
Owner/Operator Name: NEWBURY INDUSTRIAL ASSOCIATES
Legal Status: Other
Date Became Current: Not reported
Date Ended Current: Not reported
Owner/Operator Address: 16030 VENTRUA BLVD. STE. 630
Owner/Operator City,State,Zip: ENCINO, CA 91436
Owner/Operator Telephone: 818-996-9611
Owner/Operator Telephone Ext: Not reported
Owner/Operator Fax: Not reported
Owner/Operator Email: Not reported

Owner/Operator Indicator: Operator
Owner/Operator Name: GALE GRUEN
Legal Status: Other
Date Became Current: Not reported
Date Ended Current: Not reported
Owner/Operator Address: 16030 VENTRUA BLVD. STE. 630
Owner/Operator City,State,Zip: ENCINO, CA 91436
Owner/Operator Telephone: 818-996-9611
Owner/Operator Telephone Ext: Not reported
Owner/Operator Fax: Not reported
Owner/Operator Email: Not reported

Historic Generators:

Receive Date: 20180716
Handler Name: NEWBURY INDUSTRIAL ASSOCIATES
Federal Waste Generator Description: Not a generator, verified
State District Owner: Not reported
Large Quantity Handler of Universal Waste: No
Recognized Trader Importer: No
Recognized Trader Exporter: No
Spent Lead Acid Battery Importer: No
Spent Lead Acid Battery Exporter: No
Current Record: Yes
Non Storage Recycler Activity: Not reported
Electronic Manifest Broker: Not reported

List of NAICS Codes and Descriptions:

NAICS Code: 56299

Map ID
 Direction
 Distance
 Elevation

MAP FINDINGS

Site

Database(s)

EDR ID Number
 EPA ID Number

NEWBURY INDUSTRIAL ASSOCIATES (Continued)

1024751152

NAICS Description: ALL OTHER WASTE MANAGEMENT SERVICES

Facility Has Received Notices of Violations:
 Violations: No Violations Found

Evaluation Action Summary:
 Evaluations: No Evaluations Found

**K61
 NW
 1/8-1/4
 0.207 mi.
 1094 ft.**

**HANSON LAB FUNITURE, INC
 814 MITCHELL RD
 NEWBURY PARK, CA 91320
 Site 2 of 6 in cluster K**

RCRA NonGen / NLR

**1024790886
 CAL000093713**

**Relative:
 Higher
 Actual:
 680 ft.**

RCRA NonGen / NLR:
 Date Form Received by Agency: 19950214
 Handler Name: HANSON LAB FUNITURE, INC
 Handler Address: 814 MITCHELL RD
 Handler City,State,Zip: NEWBURY PARK, CA 91320-0000
 EPA ID: CAL000093713
 Contact Name: MARIO CRUZ/OR MIKE HANSON
 Contact Address: 814 MITCHELL RD
 Contact City,State,Zip: NEWBURY PARK, CA 91320
 Contact Telephone: 805-498-3121
 Contact Fax: 000-000-0000
 Contact Email: INFO@HANSONLAB.COM
 Contact Title: Not reported
 EPA Region: 09
 Land Type: Not reported
 Federal Waste Generator Description: Not a generator, verified
 Non-Notifier: Not reported
 Biennial Report Cycle: Not reported
 Accessibility: Not reported
 Active Site Indicator: Handler Activities
 State District Owner: Not reported
 State District: Not reported
 Mailing Address: 814 MITCHELL RD
 Mailing City,State,Zip: NEWBURY PARK, CA 91320-2282
 Owner Name: MICHAEL D HANSON
 Owner Type: Other
 Operator Name: MARIO CRUZ/OR MIKE HANSON
 Operator Type: Other
 Short-Term Generator Activity: No
 Importer Activity: No
 Mixed Waste Generator: No
 Transporter Activity: No
 Transfer Facility Activity: No
 Recycler Activity with Storage: No
 Small Quantity On-Site Burner Exemption: No
 Smelting Melting and Refining Furnace Exemption: No
 Underground Injection Control: No
 Off-Site Waste Receipt: No
 Universal Waste Indicator: Yes
 Universal Waste Destination Facility: Yes
 Federal Universal Waste: No
 Active Site Fed-Reg Treatment Storage and Disposal Facility: Not reported

Map ID
 Direction
 Distance
 Elevation

MAP FINDINGS

Site

Database(s)

EDR ID Number
 EPA ID Number

HANSON LAB FURNITURE, INC (Continued)

1024790886

Active Site Converter Treatment storage and Disposal Facility:	Not reported
Active Site State-Reg Treatment Storage and Disposal Facility:	Not reported
Active Site State-Reg Handler:	---
Federal Facility Indicator:	Not reported
Hazardous Secondary Material Indicator:	N
Sub-Part K Indicator:	Not reported
Commercial TSD Indicator:	No
Treatment Storage and Disposal Type:	Not reported
2018 GPRA Permit Baseline:	Not on the Baseline
2018 GPRA Renewals Baseline:	Not on the Baseline
Permit Renewals Workload Universe:	Not reported
Permit Workload Universe:	Not reported
Permit Progress Universe:	Not reported
Post-Closure Workload Universe:	Not reported
Closure Workload Universe:	Not reported
202 GPRA Corrective Action Baseline:	No
Corrective Action Workload Universe:	No
Subject to Corrective Action Universe:	No
Non-TSDFs Where RCRA CA has Been Imposed Universe:	No
TSDFs Potentially Subject to CA Under 3004 (u)/(v) Universe:	No
TSDFs Only Subject to CA under Discretionary Auth Universe:	No
Corrective Action Priority Ranking:	No NCAPS ranking
Environmental Control Indicator:	No
Institutional Control Indicator:	No
Human Exposure Controls Indicator:	N/A
Groundwater Controls Indicator:	N/A
Operating TSDF Universe:	Not reported
Full Enforcement Universe:	Not reported
Significant Non-Complier Universe:	No
Unaddressed Significant Non-Complier Universe:	No
Addressed Significant Non-Complier Universe:	No
Significant Non-Complier With a Compliance Schedule Universe:	No
Financial Assurance Required:	Not reported
Handler Date of Last Change:	20180905
Recognized Trader-Importer:	No
Recognized Trader-Exporter:	No
Importer of Spent Lead Acid Batteries:	No
Exporter of Spent Lead Acid Batteries:	No
Recycler Activity Without Storage:	No
Manifest Broker:	No
Sub-Part P Indicator:	No

Handler - Owner Operator:

Owner/Operator Indicator:	Operator
Owner/Operator Name:	MARIO CRUZ/OR MIKE HANSON
Legal Status:	Other
Date Became Current:	Not reported
Date Ended Current:	Not reported
Owner/Operator Address:	814 MITCHELL RD
Owner/Operator City,State,Zip:	NEWBURY PARK, CA 91320
Owner/Operator Telephone:	805-498-3121
Owner/Operator Telephone Ext:	Not reported
Owner/Operator Fax:	Not reported
Owner/Operator Email:	Not reported

Owner/Operator Indicator:	Owner
---------------------------	-------

Map ID
Direction
Distance
Elevation

MAP FINDINGS

Site

Database(s)

EDR ID Number
EPA ID Number

HANSON LAB FUNITURE, INC (Continued)

1024790886

Owner/Operator Name: MICHAEL D HANSON
Legal Status: Other
Date Became Current: Not reported
Date Ended Current: Not reported
Owner/Operator Address: 814 MITCHELL RD
Owner/Operator City,State,Zip: NEWBURY PARK, CA 91320-0000
Owner/Operator Telephone: 805-498-3121
Owner/Operator Telephone Ext: Not reported
Owner/Operator Fax: Not reported
Owner/Operator Email: Not reported

Historic Generators:

Receive Date: 19950214
Handler Name: HANSON LAB FUNITURE, INC
Federal Waste Generator Description: Not a generator, verified
State District Owner: Not reported
Large Quantity Handler of Universal Waste: No
Recognized Trader Importer: No
Recognized Trader Exporter: No
Spent Lead Acid Battery Importer: No
Spent Lead Acid Battery Exporter: No
Current Record: Yes
Non Storage Recycler Activity: Not reported
Electronic Manifest Broker: Not reported

List of NAICS Codes and Descriptions:

NAICS Code: 339111
NAICS Description: LABORATORY APPARATUS AND FURNITURE MANUFACTURING

Facility Has Received Notices of Violations:

Violations: No Violations Found

Evaluation Action Summary:

Evaluations: No Evaluations Found

L62
West
1/8-1/4
0.208 mi.
1098 ft.

CAL AMERICAN WATER CO
2439 HILLCREST DR
NEWBURY PARK, CA 91320

CA LUST S101699950
CA Cortese N/A
CA CERS

Site 1 of 3 in cluster L

Relative:
Higher
Actual:
643 ft.

LUST:

Name: CAL AMERICAN WATER CO
Address: 2439 HILLCREST DR
City,State,Zip: NEWBURY PARK, CA 91320
Lead Agency: VENTURA COUNTY
Case Type: LUST Cleanup Site
Geo Track: http://geotracker.waterboards.ca.gov/profile_report.asp?global_id=T0611100369
Global Id: T0611100369
Latitude: 34.186888
Longitude: -118.9287
Status: Completed - Case Closed
Status Date: 09/11/1989
Case Worker: Not reported
RB Case Number: C-88133

Map ID
Direction
Distance
Elevation

MAP FINDINGS

Site

Database(s)

EDR ID Number
EPA ID Number

CAL AMERICAN WATER CO (Continued)

S101699950

Local Agency: Not reported
File Location: Not reported
Local Case Number: 88133
Potential Media Affect: Soil
Potential Contaminants of Concern: Gasoline
Site History: Not reported

LUST:

Global Id: T0611100369
Contact Type: Regional Board Caseworker
Contact Name: DANIEL PIROTTON
Organization Name: LOS ANGELES RWQCB (REGION 4)
Address: Not reported
City: R4 UNKNOWN
Email: dpirotton@waterboards.ca.gov
Phone Number: 2135766714

LUST:

Global Id: T0611100369
Action Type: Other
Date: 06/07/1988
Action: Leak Discovery

Global Id: T0611100369
Action Type: Other
Date: 06/07/1988
Action: Leak Reported

Global Id: T0611100369
Action Type: ENFORCEMENT
Date: 06/07/1988
Action: * Historical Enforcement

LUST:

Global Id: T0611100369
Status: Open - Case Begin Date
Status Date: 06/07/1988

Global Id: T0611100369
Status: Open - Site Assessment
Status Date: 07/01/1988

Global Id: T0611100369
Status: Open - Site Assessment
Status Date: 08/22/1988

Global Id: T0611100369
Status: Open - Site Assessment
Status Date: 12/09/1988

Global Id: T0611100369
Status: Open - Remediation
Status Date: 04/05/1989

Global Id: T0611100369
Status: Open - Remediation
Status Date: 08/15/1989

Map ID
 Direction
 Distance
 Elevation

MAP FINDINGS

Site

Database(s)

EDR ID Number
 EPA ID Number

CAL AMERICAN WATER CO (Continued)

S101699950

Global Id: T0611100369
 Status: Completed - Case Closed
 Status Date: 09/11/1989

LUST REG 4:

Region: 4
 Regional Board: 04
 County: Ventura
 Facility Id: C-88133
 Status: Case Closed
 Substance: Gasoline
 Substance Quantity: Not reported
 Local Case No: 88133
 Case Type: Soil
 Abatement Method Used at the Site: Excavate and Treat
 Global ID: T0611100369
 W Global ID: Not reported
 Staff: UNK
 Local Agency: 56000L
 Cross Street: Not reported
 Enforcement Type: EF
 Date Leak Discovered: 6/7/1988
 Date Leak First Reported: 6/7/1988
 Date Leak Record Entered: Not reported
 Date Confirmation Began: 7/1/1988
 Date Leak Stopped: Not reported
 Date Case Last Changed on Database: Not reported
 Date the Case was Closed: 9/11/1989
 How Leak Discovered: Not reported
 How Leak Stopped: Not reported
 Cause of Leak: Not reported
 Leak Source: Not reported
 Operator: Not reported
 Water System: Not reported
 Well Name: Not reported
 Approx. Dist To Production Well (ft): 836.9013521690835588476723011
 Source of Cleanup Funding: S
 Preliminary Site Assessment Workplan Submitted: 8/22/1988
 Preliminary Site Assessment Began: 12/9/1988
 Pollution Characterization Began: 12/9/1988
 Remediation Plan Submitted: 4/5/1989
 Remedial Action Underway: 8/15/1989
 Post Remedial Action Monitoring Began: Not reported
 Enforcement Action Date: 6/7/1988
 Historical Max MTBE Date: Not reported
 Hist Max MTBE Conc in Groundwater: Not reported
 Hist Max MTBE Conc in Soil: Not reported
 Significant Interim Remedial Action Taken: Not reported
 GW Qualifier: Not reported
 Soil Qualifier: Not reported
 Organization: Not reported
 Owner Contact: Not reported
 Responsible Party: SELVIAN COMM. PROP.
 RP Address: Not reported
 Program: LUST
 Lat/Long: 34.1863133 / -1

Map ID
Direction
Distance
Elevation

MAP FINDINGS

Site

Database(s)

EDR ID Number
EPA ID Number

CAL AMERICAN WATER CO (Continued)

S101699950

Local Agency Staff: EHD
Beneficial Use: Not reported
Priority: Not reported
Cleanup Fund Id: Not reported
Suspended: Not reported
Assigned Name: Not reported
Summary: Not reported

VENTURA CO. LUST:

Name: CAL AMERICAN WATER CO
Address: 2439 HILLCREST DR
City: NEWBURY PARK
Region: VENTURA
Facility ID: 88133
Status: Case Closed

CORTESE:

Name: CAL AMERICAN WATER CO
Address: 2439 HILLCREST DR
City,State,Zip: NEWBURY PARK, CA 91320
Region: CORTESE
Envirostor Id: Not reported
Global ID: T0611100369
Site/Facility Type: LUST CLEANUP SITE
Cleanup Status: COMPLETED - CASE CLOSED
Status Date: Not reported
Site Code: Not reported
Latitude: Not reported
Longitude: Not reported
Owner: Not reported
Enf Type: Not reported
Swat R: Not reported
Flag: active
Order No: Not reported
Waste Discharge System No: Not reported
Effective Date: Not reported
Region 2: Not reported
WID Id: Not reported
Solid Waste Id No: Not reported
Waste Management Uit Name: Not reported
File Name: Active Open

CERS:

Name: CAL AMERICAN WATER CO
Address: 2439 HILLCREST DR
City,State,Zip: NEWBURY PARK, CA 91320
Site ID: 229909
CERS ID: T0611100369
CERS Description: Leaking Underground Storage Tank Cleanup Site

Affiliation:

Affiliation Type Desc: Regional Board Caseworker
Entity Name: DANIEL PIROTTON - LOS ANGELES RWQCB (REGION 4)
Entity Title: Not reported
Affiliation Address: Not reported
Affiliation City: R4 UNKNOWN

Map ID
 Direction
 Distance
 Elevation

MAP FINDINGS

Site

Database(s)

EDR ID Number
 EPA ID Number

CAL AMERICAN WATER CO (Continued)

S101699950

Affiliation State: CA
 Affiliation Country: Not reported
 Affiliation Zip: Not reported
 Affiliation Phone: 2135766714,

L63
West
1/8-1/4
0.208 mi.
1098 ft.

CALIFORNIA AMERICAN WATER
2439 WEST HILLCREST DR
NEWBURY PARK, CA 91320

RCRA NonGen / NLR

1026469686
CAC003075175

Site 2 of 3 in cluster L

Relative:
Higher
Actual:
643 ft.

RCRA NonGen / NLR: 20200716
 Date Form Received by Agency: 20200716
 Handler Name: CALIFORNIA AMERICAN WATER
 Handler Address: 2439 WEST HILLCREST DR
 Handler City,State,Zip: NEWBURY PARK, CA 91320
 EPA ID: CAC003075175
 Contact Name: SHAUNA SARRAS
 Contact Address: 655 W BROADWAY, SUITE 1410
 Contact City,State,Zip: SAN DIEGO, CA 92101
 Contact Telephone: 619-446-4768
 Contact Fax: Not reported
 Contact Email: SHAUNA.SARRAS@AMWATER.COM
 Contact Title: Not reported
 EPA Region: 09
 Land Type: Not reported
 Federal Waste Generator Description: Not a generator, verified
 Non-Notifier: Not reported
 Biennial Report Cycle: Not reported
 Accessibility: Not reported
 Active Site Indicator: Not reported
 State District Owner: Not reported
 State District: Not reported
 Mailing Address: 2439 WEST HILLCREST DR
 Mailing City,State,Zip: NEWBURY PARK, CA 91320
 Owner Name: CALIFORNIA AMERICAN WATER
 Owner Type: Other
 Operator Name: SHAUNA SARRAS
 Operator Type: Other
 Short-Term Generator Activity: No
 Importer Activity: No
 Mixed Waste Generator: No
 Transporter Activity: No
 Transfer Facility Activity: No
 Recycler Activity with Storage: No
 Small Quantity On-Site Burner Exemption: No
 Smelting Melting and Refining Furnace Exemption: No
 Underground Injection Control: No
 Off-Site Waste Receipt: No
 Universal Waste Indicator: No
 Universal Waste Destination Facility: No
 Federal Universal Waste: No
 Active Site Fed-Reg Treatment Storage and Disposal Facility: Not reported
 Active Site Converter Treatment storage and Disposal Facility: Not reported
 Active Site State-Reg Treatment Storage and Disposal Facility: Not reported
 Active Site State-Reg Handler: ---
 Federal Facility Indicator: Not reported

Map ID
 Direction
 Distance
 Elevation

MAP FINDINGS

Site

Database(s)

EDR ID Number
 EPA ID Number

CALIFORNIA AMERICAN WATER (Continued)

1026469686

Hazardous Secondary Material Indicator:	N
Sub-Part K Indicator:	Not reported
Commercial TSD Indicator:	No
Treatment Storage and Disposal Type:	Not reported
2018 GPRA Permit Baseline:	Not on the Baseline
2018 GPRA Renewals Baseline:	Not on the Baseline
Permit Renewals Workload Universe:	Not reported
Permit Workload Universe:	Not reported
Permit Progress Universe:	Not reported
Post-Closure Workload Universe:	Not reported
Closure Workload Universe:	Not reported
202 GPRA Corrective Action Baseline:	No
Corrective Action Workload Universe:	No
Subject to Corrective Action Universe:	No
Non-TSDFs Where RCRA CA has Been Imposed Universe:	No
TSDFs Potentially Subject to CA Under 3004 (u)/(v) Universe:	No
TSDFs Only Subject to CA under Discretionary Auth Universe:	No
Corrective Action Priority Ranking:	No NCAPS ranking
Environmental Control Indicator:	No
Institutional Control Indicator:	No
Human Exposure Controls Indicator:	N/A
Groundwater Controls Indicator:	N/A
Operating TSDF Universe:	Not reported
Full Enforcement Universe:	Not reported
Significant Non-Complier Universe:	No
Unaddressed Significant Non-Complier Universe:	No
Addressed Significant Non-Complier Universe:	No
Significant Non-Complier With a Compliance Schedule Universe:	No
Financial Assurance Required:	Not reported
Handler Date of Last Change:	20200814
Recognized Trader-Importer:	No
Recognized Trader-Exporter:	No
Importer of Spent Lead Acid Batteries:	No
Exporter of Spent Lead Acid Batteries:	No
Recycler Activity Without Storage:	No
Manifest Broker:	No
Sub-Part P Indicator:	No

Handler - Owner Operator:

Owner/Operator Indicator:	Owner
Owner/Operator Name:	CALIFORNIA AMERICAN WATER
Legal Status:	Other
Date Became Current:	Not reported
Date Ended Current:	Not reported
Owner/Operator Address:	2439 WEST HILLCREST DR
Owner/Operator City,State,Zip:	NEWBURY PARK, CA 91320
Owner/Operator Telephone:	619-446-4768
Owner/Operator Telephone Ext:	Not reported
Owner/Operator Fax:	Not reported
Owner/Operator Email:	Not reported

Owner/Operator Indicator:	Operator
Owner/Operator Name:	SHAUNA SARRAS
Legal Status:	Other
Date Became Current:	Not reported
Date Ended Current:	Not reported

Map ID
 Direction
 Distance
 Elevation

MAP FINDINGS

Site

Database(s)

EDR ID Number
 EPA ID Number

CALIFORNIA AMERICAN WATER (Continued)

1026469686

Owner/Operator Address: 655 W BROADWAY, SUITE 1410
 Owner/Operator City,State,Zip: SAN DIEGO, CA 92101
 Owner/Operator Telephone: 619-446-4768
 Owner/Operator Telephone Ext: Not reported
 Owner/Operator Fax: Not reported
 Owner/Operator Email: Not reported

Historic Generators:

Receive Date: 20200716
 Handler Name: CALIFORNIA AMERICAN WATER
 Federal Waste Generator Description: Not a generator, verified
 State District Owner: Not reported
 Large Quantity Handler of Universal Waste: No
 Recognized Trader Importer: No
 Recognized Trader Exporter: No
 Spent Lead Acid Battery Importer: No
 Spent Lead Acid Battery Exporter: No
 Current Record: Yes
 Non Storage Recycler Activity: Not reported
 Electronic Manifest Broker: Not reported

List of NAICS Codes and Descriptions:

NAICS Code: 221310
 NAICS Description: WATER SUPPLY AND IRRIGATION SYSTEMS

Facility Has Received Notices of Violations:

Violations: No Violations Found

Evaluation Action Summary:

Evaluations: No Evaluations Found

M64
ENE
1/8-1/4
0.218 mi.
1151 ft.

AMGEN INC
1900 OAK TERRACE
THOUSAND OAKS, CA 91320
Site 1 of 6 in cluster M

RCRA-LQG **1000206131**
ICIS **CAD981450893**
FINDS
ECHO
NY MANIFEST

Relative:
Higher
Actual:
652 ft.

RCRA-LQG:
 Date Form Received by Agency: 20200227
 Handler Name: AMGEN INC
 Handler Address: 1900 OAK TERRACE
 Handler City,State,Zip: THOUSAND OAKS, CA 91320-0000
 EPA ID: CAD981450893
 Contact Name: JAMES RILEY
 Contact Address: AMGEN CENTER DRIVE
 Contact City,State,Zip: THOUSAND OAKS, CA 91320
 Contact Telephone: 805-447-1651
 Contact Fax: Not reported
 Contact Email: JARILEY@AMGEN.COM
 Contact Title: EHSS MANAGER
 EPA Region: 09
 Land Type: Private
 Federal Waste Generator Description: Large Quantity Generator
 Non-Notifier: Not reported
 Biennial Report Cycle: 2019

Map ID
 Direction
 Distance
 Elevation

MAP FINDINGS

Site

Database(s)

EDR ID Number
 EPA ID Number

AMGEN INC (Continued)

1000206131

Accessibility:	Not reported
Active Site Indicator:	Handler Activities
State District Owner:	Not reported
State District:	Not reported
Mailing Address:	AMGEN CENTER DRIVE
Mailing City, State, Zip:	THOUSAND OAKS, CA 91320
Owner Name:	AMGEN INC.
Owner Type:	Private
Operator Name:	AMGEN INC.
Operator Type:	Private
Short-Term Generator Activity:	No
Importer Activity:	No
Mixed Waste Generator:	No
Transporter Activity:	No
Transfer Facility Activity:	No
Recycler Activity with Storage:	No
Small Quantity On-Site Burner Exemption:	No
Smelting Melting and Refining Furnace Exemption:	No
Underground Injection Control:	No
Off-Site Waste Receipt:	No
Universal Waste Indicator:	No
Universal Waste Destination Facility:	No
Federal Universal Waste:	No
Active Site Fed-Reg Treatment Storage and Disposal Facility:	Not reported
Active Site Converter Treatment storage and Disposal Facility:	Not reported
Active Site State-Reg Treatment Storage and Disposal Facility:	Not reported
Active Site State-Reg Handler:	---
Federal Facility Indicator:	Not reported
Hazardous Secondary Material Indicator:	N
Sub-Part K Indicator:	Not reported
Commercial TSD Indicator:	No
Treatment Storage and Disposal Type:	Not reported
2018 GPRA Permit Baseline:	Not on the Baseline
2018 GPRA Renewals Baseline:	Not on the Baseline
Permit Renewals Workload Universe:	Not reported
Permit Workload Universe:	Not reported
Permit Progress Universe:	Not reported
Post-Closure Workload Universe:	Not reported
Closure Workload Universe:	Not reported
202 GPRA Corrective Action Baseline:	No
Corrective Action Workload Universe:	No
Subject to Corrective Action Universe:	No
Non-TSDFs Where RCRA CA has Been Imposed Universe:	No
TSDFs Potentially Subject to CA Under 3004 (u)/(v) Universe:	No
TSDFs Only Subject to CA under Discretionary Auth Universe:	No
Corrective Action Priority Ranking:	No NCAPS ranking
Environmental Control Indicator:	No
Institutional Control Indicator:	No
Human Exposure Controls Indicator:	N/A
Groundwater Controls Indicator:	N/A
Operating TSDF Universe:	Not reported
Full Enforcement Universe:	Not reported
Significant Non-Complier Universe:	No
Unaddressed Significant Non-Complier Universe:	No
Addressed Significant Non-Complier Universe:	No
Significant Non-Complier With a Compliance Schedule Universe:	No
Financial Assurance Required:	Not reported

Map ID
Direction
Distance
Elevation

MAP FINDINGS

Site

Database(s)

EDR ID Number
EPA ID Number

AMGEN INC (Continued)

1000206131

Handler Date of Last Change: 20200923
Recognized Trader-Importer: No
Recognized Trader-Exporter: No
Importer of Spent Lead Acid Batteries: No
Exporter of Spent Lead Acid Batteries: No
Recycler Activity Without Storage: No
Manifest Broker: No
Sub-Part P Indicator: No

Biennial: List of Years

Year: 2019

Click Here for Biennial Reporting System Data:
Year: 2017

Click Here for Biennial Reporting System Data:
Year: 2015

Click Here for Biennial Reporting System Data:
Year: 2013

Click Here for Biennial Reporting System Data:
Year: 2011

Click Here for Biennial Reporting System Data:
Year: 2009

Click Here for Biennial Reporting System Data:
Year: 2007

Click Here for Biennial Reporting System Data:
Year: 2005

Click Here for Biennial Reporting System Data:
Year: 2003

Click Here for Biennial Reporting System Data:
Year: 2001

Click Here for Biennial Reporting System Data:

Hazardous Waste Summary:

Waste Code: D001
Waste Description: IGNITABLE WASTE

Waste Code: D002
Waste Description: CORROSIVE WASTE

Waste Code: D003
Waste Description: REACTIVE WASTE

Waste Code: D004
Waste Description: ARSENIC

Waste Code: D005
Waste Description: BARIUM

Map ID
Direction
Distance
Elevation

MAP FINDINGS

Site

Database(s)

EDR ID Number
EPA ID Number

AMGEN INC (Continued)

1000206131

Waste Code:	D006
Waste Description:	CADMIUM
Waste Code:	D007
Waste Description:	CHROMIUM
Waste Code:	D008
Waste Description:	LEAD
Waste Code:	D009
Waste Description:	MERCURY
Waste Code:	D010
Waste Description:	SELENIUM
Waste Code:	D011
Waste Description:	SILVER
Waste Code:	D018
Waste Description:	BENZENE
Waste Code:	D019
Waste Description:	CARBON TETRACHLORIDE
Waste Code:	D022
Waste Description:	CHLOROFORM
Waste Code:	D027
Waste Description:	1,4-DICHLOROBENZENE
Waste Code:	D035
Waste Description:	METHYL ETHYL KETONE
Waste Code:	D036
Waste Description:	NITROBENZENE
Waste Code:	D038
Waste Description:	PYRIDINE
Waste Code:	F001
Waste Description:	THE FOLLOWING SPENT HALOGENATED SOLVENTS USED IN DEGREASING: TETRACHLOROETHYLENE, TRICHLOROETHYLENE, METHYLENE CHLORIDE, 1,1,1-TRICHLOROETHANE, CARBON TETRACHLORIDE AND CHLORINATED FLUOROCARBONS; ALL SPENT SOLVENT MIXTURES/BLENDS USED IN DEGREASING CONTAINING, BEFORE USE, A TOTAL OF TEN PERCENT OR MORE (BY VOLUME) OF ONE OR MORE OF THE ABOVE HALOGENATED SOLVENTS OR THOSE SOLVENTS LISTED IN F002, F004, AND F005; AND STILL BOTTOMS FROM THE RECOVERY OF THESE SPENT SOLVENTS AND SPENT SOLVENT MIXTURES.
Waste Code:	F002
Waste Description:	THE FOLLOWING SPENT HALOGENATED SOLVENTS: TETRACHLOROETHYLENE, METHYLENE CHLORIDE, TRICHLOROETHYLENE, 1,1,1-TRICHLOROETHANE, CHLOROETHYLENE, 1,1,2-TRICHLORO-1,2,2-TRIFLUOROETHANE, ORTHO-DICHLOROBENZENE, TRICHLOROFLUOROMETHANE, AND 1,1,2, TRICHLOROETHANE; ALL SPENT SOLVENT MIXTURES/BLENDS CONTAINING, BEFORE USE, A TOTAL OF TEN PERCENT OR MORE (BY VOLUME) OF ONE OR MORE OF THE ABOVE HALOGENATED SOLVENTS OR THOSE SOLVENTS LISTED IN F001, F004, AND

Map ID
Direction
Distance
Elevation

MAP FINDINGS

Site

Database(s)

EDR ID Number
EPA ID Number

AMGEN INC (Continued)

1000206131

F005; AND STILL BOTTOMS FROM THE RECOVERY OF THESE SPENT SOLVENTS AND SPENT SOLVENT MIXTURES.

Waste Code: F003
Waste Description: THE FOLLOWING SPENT NONHALOGENATED SOLVENTS: XYLENE, ACETONE, ETHYL ACETATE, ETHYL BENZENE, ETHYL ETHER, METHYL ISOBUTYL KETONE, N-BUTYL ALCOHOL, CYCLOHEXANONE, AND METHANOL; ALL SPENT SOLVENT MIXTURES/BLENDS CONTAINING, BEFORE USE, ONLY THE ABOVE SPENT NONHALOGENATED SOLVENTS; AND ALL SPENT SOLVENT MIXTURES/BLENDS CONTAINING, BEFORE USE, ONE OR MORE OF THE ABOVE NONHALOGENATED SOLVENTS, AND A TOTAL OF TEN PERCENT OR MORE (BY VOLUME) OF ONE OR MORE OF THOSE SOLVENTS LISTED IN F001, F002, F004, AND F005; AND STILL BOTTOMS FROM THE RECOVERY OF THESE SPENT SOLVENTS AND SPENT SOLVENT MIXTURES.

Waste Code: F005
Waste Description: THE FOLLOWING SPENT NONHALOGENATED SOLVENTS: TOLUENE, METHYL ETHYL KETONE, CARBON DISULFIDE, ISOBUTANOL, PYRIDINE, BENZENE, 2-ETHOXYETHANOL, AND 2-NITROPROPANE; ALL SPENT SOLVENT MIXTURES/BLENDS CONTAINING, BEFORE USE, A TOTAL OF TEN PERCENT OR MORE (BY VOLUME) OF ONE OR MORE OF THE ABOVE NONHALOGENATED SOLVENTS OR THOSE SOLVENTS LISTED IN F001, F002, OR F004; AND STILL BOTTOMS FROM THE RECOVERY OF THESE SPENT SOLVENTS AND SPENT SOLVENT MIXTURES.

Waste Code: P001
Waste Description: 2H-1-BENZOPYRAN-2-ONE, 4-HYDROXY-3-(3-OXO-1-PHENYLBUTYL)-, & SALTS, WHEN PRESENT AT CONCENTRATIONS GREATER THAN 0.3% (OR) WARFARIN, & SALTS, WHEN PRESENT AT CONCENTRATIONS GREATER THAN 0.3%

Waste Code: P003
Waste Description: 2-PROPENAL (OR) ACROLEIN

Waste Code: P005
Waste Description: 2-PROPEN-1-OL (OR) ALLYL ALCOHOL

Waste Code: P008
Waste Description: 4-AMINOPYRIDINE (OR) 4-PYRIDINAMINE

Waste Code: P012
Waste Description: ARSENIC OXIDE AS2O3 (OR) ARSENIC TRIOXIDE

Waste Code: P014
Waste Description: BENZENETHIOL (OR) THIOPHENOL

Waste Code: P018
Waste Description: BRUCINE (OR) STRYCHNIDIN-10-ONE, 2,3-DIMETHOXY-

Waste Code: P022
Waste Description: CARBON DISULFIDE

Waste Code: P023
Waste Description: ACETALDEHYDE, CHLORO- (OR) CHLOROACETALDEHYDE

Waste Code: P024
Waste Description: BENZENAMINE, 4-CHLORO- (OR) P-CHLORANILINE

Waste Code: P028

Map ID
Direction
Distance
Elevation

MAP FINDINGS

Site

Database(s)

EDR ID Number
EPA ID Number

AMGEN INC (Continued)

1000206131

Waste Description:	BENZENE, (CHLOROMETHYL)- (OR) BENZYL CHLORIDE
Waste Code:	P029
Waste Description:	COPPER CYANIDE (OR) COPPER CYANIDE CU(CN)
Waste Code:	P030
Waste Description:	CYANIDES (SOLUBLE CYANIDE SALTS), NOT OTHERWISE SPECIFIED
Waste Code:	P048
Waste Description:	2,4-DINITROPHENOL (OR) PHENOL, 2,4-DINITRO-
Waste Code:	P054
Waste Description:	AZIRIDINE (OR) ETHYLENEIMINE
Waste Code:	P064
Waste Description:	METHANE, ISOCYANATO- (OR) METHYL ISOCYANATE
Waste Code:	P065
Waste Description:	FULMINIC ACID, MERCURY(2+) SALT (R,T) (OR) MERCURY FULMINATE (R,T)
Waste Code:	P068
Waste Description:	HYDRAZINE, METHYL- (OR) METHYL HYDRAZINE
Waste Code:	P075
Waste Description:	NICOTINE, & SALTS (OR) PYRIDINE, 3-(1-METHYL-2-PYRROLIDINYL)-,(S)-, & SALTS
Waste Code:	P087
Waste Description:	OSMIUM OXIDE OSO4, (T-4)- (OR) OSMIUM TETROXIDE
Waste Code:	P092
Waste Description:	MERCURY, (ACETATO-O)PHENYL- (OR) PHENYLMERCURY ACETATE
Waste Code:	P095
Waste Description:	CARBONIC DICHLORIDE (OR) PHOSGENE
Waste Code:	P098
Waste Description:	POTASSIUM CYANIDE (OR) POTASSIUM CYANIDE K(CN)
Waste Code:	P101
Waste Description:	ETHYL CYANIDE (OR) PROPANENITRILE
Waste Code:	P102
Waste Description:	2-PROPYN-1-OL (OR) PROPARGYL ALCOHOL
Waste Code:	P104
Waste Description:	SILVER CYANIDE (OR) SILVER CYANIDE AG(CN)
Waste Code:	P105
Waste Description:	SODIUM AZIDE
Waste Code:	P106
Waste Description:	SODIUM CYANIDE (OR) SODIUM CYANIDE NA(CN)
Waste Code:	P108
Waste Description:	STRYCHNIDIN-10-ONE, & SALTS (OR) STRYCHNINE, & SALTS

Map ID
Direction
Distance
Elevation

MAP FINDINGS

Site

Database(s)

EDR ID Number
EPA ID Number

AMGEN INC (Continued)

1000206131

Waste Code:	P112
Waste Description:	METHANE, TETRANITRO- (R) (OR) TETRANITROMETHANE (R)
Waste Code:	P121
Waste Description:	ZINC CYANIDE (OR) ZINC CYANIDE ZN(CN)2
Waste Code:	U001
Waste Description:	ACETALDEHYDE (I) (OR) ETHANAL (I)
Waste Code:	U002
Waste Description:	2-PROPANONE (I) (OR) ACETONE (I)
Waste Code:	U003
Waste Description:	ACETONITRILE (I,T)
Waste Code:	U004
Waste Description:	ACETOPHENONE (OR) ETHANONE, 1-PHENYL-
Waste Code:	U006
Waste Description:	ACETYL CHLORIDE (C,R,T)
Waste Code:	U007
Waste Description:	2-PROPENAMIDE (OR) ACRYLAMIDE
Waste Code:	U008
Waste Description:	2-PROPENOIC ACID (I) (OR) ACRYLIC ACID (I)
Waste Code:	U009
Waste Description:	2-PROPENENITRILE (OR) ACRYLONITRILE
Waste Code:	U011
Waste Description:	1H-1,2,4-TRIAZOL-3-AMINE (OR) AMITROLE
Waste Code:	U012
Waste Description:	ANILINE (I,T) (OR) BENZENAMINE (I,T)
Waste Code:	U020
Waste Description:	BENZENESULFONIC ACID CHLORIDE (C,R) (OR) BENZENESULFONYL CHLORIDE (C,R)
Waste Code:	U021
Waste Description:	[1,1'-BIPHENYL]-4,4'-DIAMINE (OR) BENZIDINE
Waste Code:	U029
Waste Description:	METHANE, BROMO- (OR) METHYL BROMIDE
Waste Code:	U038
Waste Description:	BENZENEACETIC ACID, 4-CHLORO-ALPHA-(4-CHLOROPHENYL)-ALPHA-HYDROXY-, ETHYL ESTER (OR) CHLOROBENZILATE
Waste Code:	U041
Waste Description:	EPICHLOROHYDRIN (OR) OXIRANE, (CHLOROMETHYL)-
Waste Code:	U044
Waste Description:	CHLOROFORM (OR) METHANE, TRICHLORO-
Waste Code:	U046

Map ID
Direction
Distance
Elevation

MAP FINDINGS

Site

Database(s)

EDR ID Number
EPA ID Number

AMGEN INC (Continued)

1000206131

Waste Description:	CHLOROMETHYL METHYL ETHER (OR) METHANE, CHLOROMETHOXY-
Waste Code:	U053
Waste Description:	2-BUTENAL (OR) CROTONALDEHYDE
Waste Code:	U055
Waste Description:	BENZENE, (1-METHYLETHYL)- (I) (OR) CUMENE (I)
Waste Code:	U067
Waste Description:	ETHANE, 1,2-DIBROMO- (OR) ETHYLENE DIBROMIDE
Waste Code:	U068
Waste Description:	METHANE, DIBROMO- (OR) METHYLENE BROMIDE
Waste Code:	U074
Waste Description:	1,4-DICHLORO-2-BUTENE (I,T) (OR) 2-BUTENE, 1,4-DICHLORO- (I,T)
Waste Code:	U080
Waste Description:	METHANE, DICHLORO- (OR) METHYLENE CHLORIDE
Waste Code:	U081
Waste Description:	2,4-DICHLOROPHENOL (OR) PHENOL, 2,4-DICHLORO-
Waste Code:	U092
Waste Description:	DIMETHYLAMINE (I) (OR) METHANAMINE, N-METHYL- (I)
Waste Code:	U095
Waste Description:	[1,1'-BIPHENYL]-4,4'-DIAMINE, 3,3'-DIMETHYL- (OR) 3,3'-DIMETHYLBENZIDINE
Waste Code:	U098
Waste Description:	1,1-DIMETHYLHYDRAZINE (OR) HYDRAZINE, 1,1-DIMETHYL-
Waste Code:	U099
Waste Description:	1,2-DIMETHYLHYDRAZINE (OR) HYDRAZINE, 1,2-DIPHENYL-
Waste Code:	U101
Waste Description:	2,4-DIMETHYLPHENOL (OR) PHENOL, 2,4-DIMETHYL-
Waste Code:	U103
Waste Description:	DIMETHYL SULFATE (OR) SULFURIC ACID, DIMETHYL ESTER
Waste Code:	U112
Waste Description:	ACETIC ACID, ETHYL ESTER (I) (OR) ETHYL ACETATE (I)
Waste Code:	U113
Waste Description:	2-PROPENOIC ACID, ETHYL ESTER (I) (OR) ETHYL ACRYLATE (I)
Waste Code:	U115
Waste Description:	ETHYLENE OXIDE (I,T) (OR) OXIRANE (I,T)
Waste Code:	U116
Waste Description:	2-IMIDAZOLIDINETHIONE (OR) ETHYLENETHIOUREA
Waste Code:	U117
Waste Description:	ETHANE, 1,1'-OXYBIS-(I) (OR) ETHYL ETHER (I)

Map ID
Direction
Distance
Elevation

MAP FINDINGS

Site

Database(s)

EDR ID Number
EPA ID Number

AMGEN INC (Continued)

1000206131

Waste Code:	U119
Waste Description:	ETHYL METHANESULFONATE (OR) METHANESULFONIC ACID, ETHYL ESTER
Waste Code:	U121
Waste Description:	METHANE, TRICHLOROFLUORO- (OR) TRICHLOROMONOFLUOROMETHANE
Waste Code:	U123
Waste Description:	FORMIC ACID (C,T)
Waste Code:	U124
Waste Description:	FURAN (I) (OR) FURFURAN (I)
Waste Code:	U125
Waste Description:	2-FURANCARBOXALDEHYDE (I) (OR) FURFURAL (I)
Waste Code:	U133
Waste Description:	HYDRAZINE (R,T)
Waste Code:	U134
Waste Description:	HYDROFLUORIC ACID (C,T) (OR) HYDROGEN FLUORIDE (C,T)
Waste Code:	U135
Waste Description:	HYDROGEN SULFIDE (OR) HYDROGEN SULFIDE H2S
Waste Code:	U136
Waste Description:	ARSINIC ACID, DIMETHYL- (OR) CACODYLIC ACID
Waste Code:	U138
Waste Description:	METHANE, IODO- (OR) METHYL IODIDE
Waste Code:	U144
Waste Description:	ACETIC ACID, LEAD(2+) SALT (OR) LEAD ACETATE
Waste Code:	U147
Waste Description:	2,5-FURANDIONE (OR) MALEIC ANHYDRIDE
Waste Code:	U149
Waste Description:	MALONONITRILE (OR) PROPANEDINITRILE
Waste Code:	U151
Waste Description:	MERCURY
Waste Code:	U154
Waste Description:	METHANOL (I) (OR) METHYL ALCOHOL (I)
Waste Code:	U159
Waste Description:	2-BUTANONE (I,T) (OR) METHYL ETHYL KETONE (MEK) (I,T)
Waste Code:	U160
Waste Description:	2-BUTANONE, PEROXIDE (R,T) (OR) METHYL ETHYL KETONE PEROXIDE (R,T)
Waste Code:	U161
Waste Description:	4-METHYL-2-PENTANONE (I) (OR) METHYL ISOBUTYL KETONE (I) (OR) PENTANOL, 4-METHYL-
Waste Code:	U163
Waste Description:	GUANIDINE, N-METHYL-N'-NITRO-N-NITROSO- (OR) MNNG

Map ID
Direction
Distance
Elevation

MAP FINDINGS

Site

Database(s)

EDR ID Number
EPA ID Number

AMGEN INC (Continued)

1000206131

Waste Code:	U165
Waste Description:	NAPHTHALENE
Waste Code:	U169
Waste Description:	BENZENE, NITRO- (OR) NITROBENZENE (I,T)
Waste Code:	U170
Waste Description:	P-NITROPHENOL (I,T) (OR) PHENOL, 4-NITRO-
Waste Code:	U171
Waste Description:	2-NITROPROPANE (I,T) (OR) PROPANE, 2-NITRO- (I,T)
Waste Code:	U188
Waste Description:	PHENOL
Waste Code:	U190
Waste Description:	1,3-ISOBENZOFURANDIONE (OR) PHTHALIC ANHYDRIDE
Waste Code:	U194
Waste Description:	1-PROPANAMINE (I,T) (OR) N-PROPYLAMINE (I,T)
Waste Code:	U196
Waste Description:	PYRIDINE
Waste Code:	U197
Waste Description:	2,5-CYCLOHEXADIENE-1,4-DIONE (OR) P-BENZOQUINONE
Waste Code:	U201
Waste Description:	1,3-BENZENEDIOL (OR) RESORCINOL
Waste Code:	U204
Waste Description:	SELENIOUS ACID (OR) SELENIUM DIOXIDE
Waste Code:	U211
Waste Description:	CARBON TETRACHLORIDE (OR) METHANE, TETRACHLORO-
Waste Code:	U216
Waste Description:	THALLIUM CHLORIDE TLCL (OR) THALLIUM(I) CHLORIDE
Waste Code:	U218
Waste Description:	ETHANETHIOAMIDE (OR) THIOACETAMIDE
Waste Code:	U219
Waste Description:	THIOUREA
Waste Code:	U220
Waste Description:	BENZENE, METHYL- (OR) TOLUENE
Waste Code:	U225
Waste Description:	BROMOFORM (OR) METHANE, TRIBROMO-
Waste Code:	U246
Waste Description:	CYANOGEN BROMIDE (CN)BR
Waste Code:	U328
Waste Description:	BENZENAMINE, 2-METHYL- (OR) O-TOLUIDINE

Map ID
Direction
Distance
Elevation

MAP FINDINGS

Site

Database(s)

EDR ID Number
EPA ID Number

AMGEN INC (Continued)

1000206131

Waste Code: U353
Waste Description: BENZENAMINE, 4-METHYL- (OR) P-TOLUIDINE

Waste Code: U404
Waste Description: U404

Handler - Owner Operator:

Owner/Operator Indicator: Owner
Owner/Operator Name: AMGEN INC.
Legal Status: Private
Date Became Current: 19801001
Date Ended Current: Not reported
Owner/Operator Address: 1 AMGEN CENTER DRIVE
Owner/Operator City,State,Zip: THOUSAND OAKS, CA 91320
Owner/Operator Telephone: 805-447-1651
Owner/Operator Telephone Ext: Not reported
Owner/Operator Fax: Not reported
Owner/Operator Email: Not reported

Owner/Operator Indicator: Operator
Owner/Operator Name: AMGEN INC.
Legal Status: Private
Date Became Current: 19801001
Date Ended Current: Not reported
Owner/Operator Address: Not reported
Owner/Operator City,State,Zip: Not reported
Owner/Operator Telephone: Not reported
Owner/Operator Telephone Ext: Not reported
Owner/Operator Fax: Not reported
Owner/Operator Email: Not reported

Owner/Operator Indicator: Operator
Owner/Operator Name: AMGEN INC.
Legal Status: Private
Date Became Current: 19801001
Date Ended Current: Not reported
Owner/Operator Address: Not reported
Owner/Operator City,State,Zip: Not reported
Owner/Operator Telephone: Not reported
Owner/Operator Telephone Ext: Not reported
Owner/Operator Fax: Not reported
Owner/Operator Email: Not reported

Owner/Operator Indicator: Owner
Owner/Operator Name: AMGEN INC.
Legal Status: Private
Date Became Current: 19801001
Date Ended Current: Not reported
Owner/Operator Address: 1 AMGEN CENTER DRIVE
Owner/Operator City,State,Zip: THOUSAND OAKS, CA 91320
Owner/Operator Telephone: 805-447-1651
Owner/Operator Telephone Ext: Not reported
Owner/Operator Fax: Not reported
Owner/Operator Email: Not reported

Owner/Operator Indicator: Owner
Owner/Operator Name: AMGEN INC.

Map ID
Direction
Distance
Elevation

MAP FINDINGS

Site

Database(s)

EDR ID Number
EPA ID Number

AMGEN INC (Continued)

1000206131

Legal Status: Private
Date Became Current: 19801001
Date Ended Current: Not reported
Owner/Operator Address: 1 AMGEN CENTER DRIVE
Owner/Operator City,State,Zip: THOUSAND OAKS, CA 91320
Owner/Operator Telephone: 805-447-2625
Owner/Operator Telephone Ext: Not reported
Owner/Operator Fax: Not reported
Owner/Operator Email: JBURNS01@AMGEN.COM

Owner/Operator Indicator: Owner
Owner/Operator Name: AMGEN INC.
Legal Status: Private
Date Became Current: 19801001
Date Ended Current: Not reported
Owner/Operator Address: 1 AMGEN CENTER DRIVE
Owner/Operator City,State,Zip: THOUSAND OAKS, CA 91320
Owner/Operator Telephone: 805-447-1000
Owner/Operator Telephone Ext: Not reported
Owner/Operator Fax: Not reported
Owner/Operator Email: Not reported

Owner/Operator Indicator: Operator
Owner/Operator Name: AMGEN INC.
Legal Status: Private
Date Became Current: 19801001
Date Ended Current: Not reported
Owner/Operator Address: 1 AMGEN CENTER DRIVE
Owner/Operator City,State,Zip: THOUSAND OAKS, CA 91320
Owner/Operator Telephone: 805-447-2625
Owner/Operator Telephone Ext: Not reported
Owner/Operator Fax: Not reported
Owner/Operator Email: JBURNS01@AMGEN.COM

Owner/Operator Indicator: Operator
Owner/Operator Name: AMGEN INC.
Legal Status: Private
Date Became Current: 19801001
Date Ended Current: Not reported
Owner/Operator Address: 1 AMGEN CENTER DRIVE
Owner/Operator City,State,Zip: THOUSAND OAKS, CA 91320
Owner/Operator Telephone: 805-447-2625
Owner/Operator Telephone Ext: Not reported
Owner/Operator Fax: Not reported
Owner/Operator Email: JBURNS01@AMGEN.COM

Owner/Operator Indicator: Owner
Owner/Operator Name: AMGEN INC
Legal Status: Private
Date Became Current: 19801001
Date Ended Current: Not reported
Owner/Operator Address: Not reported
Owner/Operator City,State,Zip: Not reported
Owner/Operator Telephone: Not reported
Owner/Operator Telephone Ext: Not reported
Owner/Operator Fax: Not reported
Owner/Operator Email: Not reported

Map ID
Direction
Distance
Elevation

MAP FINDINGS

Site

Database(s)

EDR ID Number
EPA ID Number

AMGEN INC (Continued)

1000206131

Owner/Operator Indicator:
Owner/Operator Name:
Legal Status:
Date Became Current:
Date Ended Current:
Owner/Operator Address:
Owner/Operator City,State,Zip:
Owner/Operator Telephone:
Owner/Operator Telephone Ext:
Owner/Operator Fax:
Owner/Operator Email:

Operator
AMGEN INC
Private
19801001
Not reported
Not reported
Not reported
Not reported
Not reported
Not reported

Owner/Operator Indicator:
Owner/Operator Name:
Legal Status:
Date Became Current:
Date Ended Current:
Owner/Operator Address:
Owner/Operator City,State,Zip:
Owner/Operator Telephone:
Owner/Operator Telephone Ext:
Owner/Operator Fax:
Owner/Operator Email:

Operator
AMGEN INC.
Private
19801001
Not reported
Not reported
Not reported
Not reported
Not reported
Not reported

Owner/Operator Indicator:
Owner/Operator Name:
Legal Status:
Date Became Current:
Date Ended Current:
Owner/Operator Address:
Owner/Operator City,State,Zip:
Owner/Operator Telephone:
Owner/Operator Telephone Ext:
Owner/Operator Fax:
Owner/Operator Email:

Owner
AMGEN INC.
Private
19801001
Not reported
ONE AMGEN CENTER DR.
THOUSAND OAKS, CA 91320
Not reported
Not reported
Not reported
Not reported

Owner/Operator Indicator:
Owner/Operator Name:
Legal Status:
Date Became Current:
Date Ended Current:
Owner/Operator Address:
Owner/Operator City,State,Zip:
Owner/Operator Telephone:
Owner/Operator Telephone Ext:
Owner/Operator Fax:
Owner/Operator Email:

Owner
AMGEN INC.
Private
19801001
Not reported
1 AMGEN CENTER DR.
THOUSAND OAKS, CA 91320
Not reported
Not reported
Not reported
Not reported

Owner/Operator Indicator:
Owner/Operator Name:
Legal Status:
Date Became Current:
Date Ended Current:
Owner/Operator Address:
Owner/Operator City,State,Zip:
Owner/Operator Telephone:
Owner/Operator Telephone Ext:

Operator
AMGEN INC.
Private
19801001
Not reported
Not reported
Not reported
Not reported
Not reported

Map ID
Direction
Distance
Elevation

MAP FINDINGS

Site

Database(s)

EDR ID Number
EPA ID Number

AMGEN INC (Continued)

1000206131

Owner/Operator Fax:	Not reported
Owner/Operator Email:	Not reported
Owner/Operator Indicator:	Operator
Owner/Operator Name:	AMGEN INC.
Legal Status:	Private
Date Became Current:	19801001
Date Ended Current:	Not reported
Owner/Operator Address:	1 AMGEN CENTER DRIVE
Owner/Operator City,State,Zip:	THOUSAND OAKS, CA 91320
Owner/Operator Telephone:	805-447-1651
Owner/Operator Telephone Ext:	Not reported
Owner/Operator Fax:	Not reported
Owner/Operator Email:	Not reported
Owner/Operator Indicator:	Owner
Owner/Operator Name:	AMGEN INC.
Legal Status:	Private
Date Became Current:	19801001
Date Ended Current:	Not reported
Owner/Operator Address:	1 AMGEN CENTER DRIVE
Owner/Operator City,State,Zip:	THOUSAND OAKS, CA 91320
Owner/Operator Telephone:	805-447-2625
Owner/Operator Telephone Ext:	Not reported
Owner/Operator Fax:	Not reported
Owner/Operator Email:	JBURNS01@AMGEN.COM
Owner/Operator Indicator:	Operator
Owner/Operator Name:	AMGEN INC.
Legal Status:	Private
Date Became Current:	19801001
Date Ended Current:	Not reported
Owner/Operator Address:	1 AMGEN CENTER DRIVE
Owner/Operator City,State,Zip:	THOUSAND OAKS, CA 91320
Owner/Operator Telephone:	805-447-2625
Owner/Operator Telephone Ext:	Not reported
Owner/Operator Fax:	Not reported
Owner/Operator Email:	JBURNS01@AMGEN.COM
Owner/Operator Indicator:	Owner
Owner/Operator Name:	AMGEN INC.
Legal Status:	Private
Date Became Current:	19801001
Date Ended Current:	Not reported
Owner/Operator Address:	1 AMGEN CENTER DRIVE
Owner/Operator City,State,Zip:	THOUSAND OAKS, CA 91320
Owner/Operator Telephone:	805-447-2625
Owner/Operator Telephone Ext:	Not reported
Owner/Operator Fax:	Not reported
Owner/Operator Email:	JBURNS01@AMGEN.COM
Owner/Operator Indicator:	Owner
Owner/Operator Name:	AMGEN INC.
Legal Status:	Private
Date Became Current:	19801001
Date Ended Current:	Not reported
Owner/Operator Address:	1 AMGEN CENTER DRIVE

Map ID
Direction
Distance
Elevation

MAP FINDINGS

Site

Database(s)

EDR ID Number
EPA ID Number

AMGEN INC (Continued)

1000206131

Owner/Operator City,State,Zip: THOUSAND OAKS, CA 91320-1789
Owner/Operator Telephone: 805-447-1000
Owner/Operator Telephone Ext: Not reported
Owner/Operator Fax: Not reported
Owner/Operator Email: Not reported

Owner/Operator Indicator: Operator
Owner/Operator Name: AMGEN INC.
Legal Status: Private
Date Became Current: 19801001
Date Ended Current: Not reported
Owner/Operator Address: 1 AMGEN CENTER DRIVE
Owner/Operator City,State,Zip: THOUSAND OAKS, CA 91320-1789
Owner/Operator Telephone: 805-447-1000
Owner/Operator Telephone Ext: Not reported
Owner/Operator Fax: Not reported
Owner/Operator Email: Not reported

Owner/Operator Indicator: Owner
Owner/Operator Name: AMGEN INC
Legal Status: Private
Date Became Current: Not reported
Date Ended Current: Not reported
Owner/Operator Address: 1840 DEHAVILLAND DR
Owner/Operator City,State,Zip: THOUSAND OAKS, CA 91320-1789
Owner/Operator Telephone: 805-447-3134
Owner/Operator Telephone Ext: Not reported
Owner/Operator Fax: Not reported
Owner/Operator Email: Not reported

Owner/Operator Indicator: Operator
Owner/Operator Name: NOT REQUIRED
Legal Status: Private
Date Became Current: Not reported
Date Ended Current: Not reported
Owner/Operator Address: NOT REQUIRED
Owner/Operator City,State,Zip: NOT REQUIRED, ME 99999
Owner/Operator Telephone: 415-555-1212
Owner/Operator Telephone Ext: Not reported
Owner/Operator Fax: Not reported
Owner/Operator Email: Not reported

Owner/Operator Indicator: Owner
Owner/Operator Name: AMGEN INC
Legal Status: Private
Date Became Current: 19801001
Date Ended Current: Not reported
Owner/Operator Address: ONE AMGEN CENTER DR
Owner/Operator City,State,Zip: THOUSAND OAKS, CA 91320
Owner/Operator Telephone: Not reported
Owner/Operator Telephone Ext: Not reported
Owner/Operator Fax: Not reported
Owner/Operator Email: Not reported

Owner/Operator Indicator: Operator
Owner/Operator Name: AMGEN INC.
Legal Status: Private

Map ID
Direction
Distance
Elevation

MAP FINDINGS

Site

Database(s)

EDR ID Number
EPA ID Number

AMGEN INC (Continued)

1000206131

Date Became Current: 19801001
Date Ended Current: Not reported
Owner/Operator Address: Not reported
Owner/Operator City,State,Zip: Not reported
Owner/Operator Telephone: Not reported
Owner/Operator Telephone Ext: Not reported
Owner/Operator Fax: Not reported
Owner/Operator Email: Not reported

Historic Generators:

Receive Date: 20100610
Handler Name: AMGEN INC. - MAIN CAMPUS
Federal Waste Generator Description: Large Quantity Generator
State District Owner: Not reported
Large Quantity Handler of Universal Waste: No
Recognized Trader Importer: No
Recognized Trader Exporter: No
Spent Lead Acid Battery Importer: No
Spent Lead Acid Battery Exporter: No
Current Record: No
Non Storage Recycler Activity: Not reported
Electronic Manifest Broker: Not reported

Receive Date: 20120323
Handler Name: AMGEN INC. MAIN CAMPUS
Federal Waste Generator Description: Large Quantity Generator
State District Owner: Not reported
Large Quantity Handler of Universal Waste: No
Recognized Trader Importer: No
Recognized Trader Exporter: No
Spent Lead Acid Battery Importer: No
Spent Lead Acid Battery Exporter: No
Current Record: No
Non Storage Recycler Activity: Not reported
Electronic Manifest Broker: Not reported

Receive Date: 20140301
Handler Name: AMGEN INC. - MAIN CAMPUS
Federal Waste Generator Description: Large Quantity Generator
State District Owner: Not reported
Large Quantity Handler of Universal Waste: No
Recognized Trader Importer: No
Recognized Trader Exporter: No
Spent Lead Acid Battery Importer: No
Spent Lead Acid Battery Exporter: No
Current Record: No
Non Storage Recycler Activity: Not reported
Electronic Manifest Broker: Not reported

Receive Date: 20160301
Handler Name: AMGEN INC. - MAIN CAMPUS
Federal Waste Generator Description: Large Quantity Generator
State District Owner: Not reported
Large Quantity Handler of Universal Waste: No
Recognized Trader Importer: No
Recognized Trader Exporter: No
Spent Lead Acid Battery Importer: No

Map ID
Direction
Distance
Elevation

MAP FINDINGS

Site

Database(s)

EDR ID Number
EPA ID Number

AMGEN INC (Continued)

1000206131

Spent Lead Acid Battery Exporter:	No
Current Record:	No
Non Storage Recycler Activity:	Not reported
Electronic Manifest Broker:	Not reported
Receive Date:	20180803
Handler Name:	AMGEN INC
Federal Waste Generator Description:	Large Quantity Generator
State District Owner:	Not reported
Large Quantity Handler of Universal Waste:	No
Recognized Trader Importer:	No
Recognized Trader Exporter:	No
Spent Lead Acid Battery Importer:	No
Spent Lead Acid Battery Exporter:	No
Current Record:	No
Non Storage Recycler Activity:	No
Electronic Manifest Broker:	No
Receive Date:	20200227
Handler Name:	AMGEN INC
Federal Waste Generator Description:	Large Quantity Generator
State District Owner:	Not reported
Large Quantity Handler of Universal Waste:	No
Recognized Trader Importer:	No
Recognized Trader Exporter:	No
Spent Lead Acid Battery Importer:	No
Spent Lead Acid Battery Exporter:	No
Current Record:	Yes
Non Storage Recycler Activity:	No
Electronic Manifest Broker:	No
Receive Date:	19930611
Handler Name:	AMGEN
Federal Waste Generator Description:	Small Quantity Generator
State District Owner:	CA
Large Quantity Handler of Universal Waste:	No
Recognized Trader Importer:	No
Recognized Trader Exporter:	No
Spent Lead Acid Battery Importer:	No
Spent Lead Acid Battery Exporter:	No
Current Record:	No
Non Storage Recycler Activity:	Not reported
Electronic Manifest Broker:	Not reported
Receive Date:	20200226
Handler Name:	AMGEN INC
Federal Waste Generator Description:	Large Quantity Generator
State District Owner:	Not reported
Large Quantity Handler of Universal Waste:	No
Recognized Trader Importer:	No
Recognized Trader Exporter:	No
Spent Lead Acid Battery Importer:	No
Spent Lead Acid Battery Exporter:	No
Current Record:	No
Non Storage Recycler Activity:	No
Electronic Manifest Broker:	No

Map ID
Direction
Distance
Elevation

MAP FINDINGS

Site

Database(s)

EDR ID Number
EPA ID Number

AMGEN INC (Continued)

1000206131

Receive Date: 19960325
Handler Name: AMGEN INC.
Federal Waste Generator Description: Large Quantity Generator
State District Owner: Not reported
Large Quantity Handler of Universal Waste: No
Recognized Trader Importer: No
Recognized Trader Exporter: No
Spent Lead Acid Battery Importer: No
Spent Lead Acid Battery Exporter: No
Current Record: No
Non Storage Recycler Activity: Not reported
Electronic Manifest Broker: Not reported

Receive Date: 19990316
Handler Name: AMGEN, INC.
Federal Waste Generator Description: Large Quantity Generator
State District Owner: Not reported
Large Quantity Handler of Universal Waste: No
Recognized Trader Importer: No
Recognized Trader Exporter: No
Spent Lead Acid Battery Importer: No
Spent Lead Acid Battery Exporter: No
Current Record: No
Non Storage Recycler Activity: Not reported
Electronic Manifest Broker: Not reported

Receive Date: 20001012
Handler Name: AMGEN CENTER
Federal Waste Generator Description: Large Quantity Generator
State District Owner: Not reported
Large Quantity Handler of Universal Waste: No
Recognized Trader Importer: No
Recognized Trader Exporter: No
Spent Lead Acid Battery Importer: No
Spent Lead Acid Battery Exporter: No
Current Record: No
Non Storage Recycler Activity: Not reported
Electronic Manifest Broker: Not reported

Receive Date: 20020301
Handler Name: AMGEN CENTER - THOUSAND OAKS
Federal Waste Generator Description: Large Quantity Generator
State District Owner: Not reported
Large Quantity Handler of Universal Waste: No
Recognized Trader Importer: No
Recognized Trader Exporter: No
Spent Lead Acid Battery Importer: No
Spent Lead Acid Battery Exporter: No
Current Record: No
Non Storage Recycler Activity: Not reported
Electronic Manifest Broker: Not reported

Receive Date: 20040227
Handler Name: AMGEN - MAIN CAMPUS (THOUSAND OAKS)
Federal Waste Generator Description: Large Quantity Generator
State District Owner: Not reported
Large Quantity Handler of Universal Waste: No

Map ID
Direction
Distance
Elevation

MAP FINDINGS

Site

Database(s)

EDR ID Number
EPA ID Number

AMGEN INC (Continued)

1000206131

Recognized Trader Importer: No
Recognized Trader Exporter: No
Spent Lead Acid Battery Importer: No
Spent Lead Acid Battery Exporter: No
Current Record: No
Non Storage Recycler Activity: Not reported
Electronic Manifest Broker: Not reported

Receive Date: 20060224
Handler Name: AMGEN - MAIN CAMPUS (THOUSAND OAKS)
Federal Waste Generator Description: Large Quantity Generator
State District Owner: Not reported
Large Quantity Handler of Universal Waste: No
Recognized Trader Importer: No
Recognized Trader Exporter: No
Spent Lead Acid Battery Importer: No
Spent Lead Acid Battery Exporter: No
Current Record: No
Non Storage Recycler Activity: Not reported
Electronic Manifest Broker: Not reported

Receive Date: 20080225
Handler Name: AMGEN INC. - MAIN CAMPUS
Federal Waste Generator Description: Large Quantity Generator
State District Owner: Not reported
Large Quantity Handler of Universal Waste: No
Recognized Trader Importer: No
Recognized Trader Exporter: No
Spent Lead Acid Battery Importer: No
Spent Lead Acid Battery Exporter: No
Current Record: No
Non Storage Recycler Activity: Not reported
Electronic Manifest Broker: Not reported

List of NAICS Codes and Descriptions:

NAICS Code: 325412
NAICS Description: PHARMACEUTICAL PREPARATION MANUFACTURING

NAICS Code: 325414
NAICS Description: BIOLOGICAL PRODUCT (EXCEPT DIAGNOSTIC) MANUFACTURING

NAICS Code: 541711
NAICS Description: RESEARCH AND DEVELOPMENT IN BIOTECHNOLOGY

NAICS Code: 541714
NAICS Description: RESEARCH AND DEVELOPMENT IN BIOTECHNOLOGY (EXCEPT NANOBIO TECHNOLOGY

Facility Has Received Notices of Violation:

Found Violation: No
Agency Which Determined Violation: Not reported
Violation Short Description: Not reported
Date Violation was Determined: Not reported
Actual Return to Compliance Date: Not reported
Return to Compliance Qualifier: Not reported
Violation Responsible Agency: Not reported
Scheduled Compliance Date: Not reported

Map ID
Direction
Distance
Elevation

MAP FINDINGS

Site

Database(s)

EDR ID Number
EPA ID Number

AMGEN INC (Continued)

1000206131

Enforcement Identifier:	Not reported
Date of Enforcement Action:	Not reported
Enforcement Responsible Agency:	Not reported
Enforcement Docket Number:	Not reported
Enforcement Attorney:	Not reported
Corrective Action Component:	Not reported
Appeal Initiated Date:	Not reported
Appeal Resolution Date:	Not reported
Disposition Status Date:	Not reported
Disposition Status:	Not reported
Disposition Status Description:	Not reported
Consent/Final Order Sequence Number:	Not reported
Consent/Final Order Respondent Name:	Not reported
Consent/Final Order Lead Agency:	Not reported
Enforcement Type:	Not reported
Enforcement Responsible Person:	Not reported
Enforcement Responsible Sub-Organization:	Not reported
SEP Sequence Number:	Not reported
SEP Expenditure Amount:	Not reported
SEP Scheduled Completion Date:	Not reported
SEP Actual Date:	Not reported
SEP Defaulted Date:	Not reported
SEP Type:	Not reported
SEP Type Description:	Not reported
Proposed Amount:	Not reported
Final Monetary Amount:	Not reported
Paid Amount:	Not reported
Final Count:	Not reported
Final Amount:	Not reported
Found Violation:	No
Agency Which Determined Violation:	Not reported
Violation Short Description:	Not reported
Date Violation was Determined:	Not reported
Actual Return to Compliance Date:	Not reported
Return to Compliance Qualifier:	Not reported
Violation Responsible Agency:	Not reported
Scheduled Compliance Date:	Not reported
Enforcement Identifier:	Not reported
Date of Enforcement Action:	Not reported
Enforcement Responsible Agency:	Not reported
Enforcement Docket Number:	Not reported
Enforcement Attorney:	Not reported
Corrective Action Component:	Not reported
Appeal Initiated Date:	Not reported
Appeal Resolution Date:	Not reported
Disposition Status Date:	Not reported
Disposition Status:	Not reported
Disposition Status Description:	Not reported
Consent/Final Order Sequence Number:	Not reported
Consent/Final Order Respondent Name:	Not reported
Consent/Final Order Lead Agency:	Not reported
Enforcement Type:	Not reported
Enforcement Responsible Person:	Not reported
Enforcement Responsible Sub-Organization:	Not reported
SEP Sequence Number:	Not reported
SEP Expenditure Amount:	Not reported

Map ID
Direction
Distance
Elevation

MAP FINDINGS

Site

Database(s)

EDR ID Number
EPA ID Number

AMGEN INC (Continued)

1000206131

SEP Scheduled Completion Date: Not reported
SEP Actual Date: Not reported
SEP Defaulted Date: Not reported
SEP Type: Not reported
SEP Type Description: Not reported
Proposed Amount: Not reported
Final Monetary Amount: Not reported
Paid Amount: Not reported
Final Count: Not reported
Final Amount: Not reported

Found Violation: No
Agency Which Determined Violation: Not reported
Violation Short Description: Not reported
Date Violation was Determined: Not reported
Actual Return to Compliance Date: Not reported
Return to Compliance Qualifier: Not reported
Violation Responsible Agency: Not reported
Scheduled Compliance Date: Not reported
Enforcement Identifier: Not reported
Date of Enforcement Action: Not reported
Enforcement Responsible Agency: Not reported
Enforcement Docket Number: Not reported
Enforcement Attorney: Not reported
Corrective Action Component: Not reported
Appeal Initiated Date: Not reported
Appeal Resolution Date: Not reported
Disposition Status Date: Not reported
Disposition Status: Not reported
Disposition Status Description: Not reported
Consent/Final Order Sequence Number: Not reported
Consent/Final Order Respondent Name: Not reported
Consent/Final Order Lead Agency: Not reported
Enforcement Type: Not reported
Enforcement Responsible Person: Not reported
Enforcement Responsible Sub-Organization: Not reported
SEP Sequence Number: Not reported
SEP Expenditure Amount: Not reported
SEP Scheduled Completion Date: Not reported
SEP Actual Date: Not reported
SEP Defaulted Date: Not reported
SEP Type: Not reported
SEP Type Description: Not reported
Proposed Amount: Not reported
Final Monetary Amount: Not reported
Paid Amount: Not reported
Final Count: Not reported
Final Amount: Not reported

Found Violation: No
Agency Which Determined Violation: Not reported
Violation Short Description: Not reported
Date Violation was Determined: Not reported
Actual Return to Compliance Date: Not reported
Return to Compliance Qualifier: Not reported
Violation Responsible Agency: Not reported
Scheduled Compliance Date: Not reported

Map ID
Direction
Distance
Elevation

MAP FINDINGS

Site

Database(s)

EDR ID Number
EPA ID Number

AMGEN INC (Continued)

1000206131

Enforcement Identifier:	Not reported
Date of Enforcement Action:	Not reported
Enforcement Responsible Agency:	Not reported
Enforcement Docket Number:	Not reported
Enforcement Attorney:	Not reported
Corrective Action Component:	Not reported
Appeal Initiated Date:	Not reported
Appeal Resolution Date:	Not reported
Disposition Status Date:	Not reported
Disposition Status:	Not reported
Disposition Status Description:	Not reported
Consent/Final Order Sequence Number:	Not reported
Consent/Final Order Respondent Name:	Not reported
Consent/Final Order Lead Agency:	Not reported
Enforcement Type:	Not reported
Enforcement Responsible Person:	Not reported
Enforcement Responsible Sub-Organization:	Not reported
SEP Sequence Number:	Not reported
SEP Expenditure Amount:	Not reported
SEP Scheduled Completion Date:	Not reported
SEP Actual Date:	Not reported
SEP Defaulted Date:	Not reported
SEP Type:	Not reported
SEP Type Description:	Not reported
Proposed Amount:	Not reported
Final Monetary Amount:	Not reported
Paid Amount:	Not reported
Final Count:	Not reported
Final Amount:	Not reported
Found Violation:	No
Agency Which Determined Violation:	Not reported
Violation Short Description:	Not reported
Date Violation was Determined:	Not reported
Actual Return to Compliance Date:	Not reported
Return to Compliance Qualifier:	Not reported
Violation Responsible Agency:	Not reported
Scheduled Compliance Date:	Not reported
Enforcement Identifier:	Not reported
Date of Enforcement Action:	Not reported
Enforcement Responsible Agency:	Not reported
Enforcement Docket Number:	Not reported
Enforcement Attorney:	Not reported
Corrective Action Component:	Not reported
Appeal Initiated Date:	Not reported
Appeal Resolution Date:	Not reported
Disposition Status Date:	Not reported
Disposition Status:	Not reported
Disposition Status Description:	Not reported
Consent/Final Order Sequence Number:	Not reported
Consent/Final Order Respondent Name:	Not reported
Consent/Final Order Lead Agency:	Not reported
Enforcement Type:	Not reported
Enforcement Responsible Person:	Not reported
Enforcement Responsible Sub-Organization:	Not reported
SEP Sequence Number:	Not reported
SEP Expenditure Amount:	Not reported

Map ID
Direction
Distance
Elevation

MAP FINDINGS

Site

Database(s)

EDR ID Number
EPA ID Number

AMGEN INC (Continued)

1000206131

SEP Scheduled Completion Date: Not reported
SEP Actual Date: Not reported
SEP Defaulted Date: Not reported
SEP Type: Not reported
SEP Type Description: Not reported
Proposed Amount: Not reported
Final Monetary Amount: Not reported
Paid Amount: Not reported
Final Count: Not reported
Final Amount: Not reported

Found Violation: No
Agency Which Determined Violation: Not reported
Violation Short Description: Not reported
Date Violation was Determined: Not reported
Actual Return to Compliance Date: Not reported
Return to Compliance Qualifier: Not reported
Violation Responsible Agency: Not reported
Scheduled Compliance Date: Not reported
Enforcement Identifier: Not reported
Date of Enforcement Action: Not reported
Enforcement Responsible Agency: Not reported
Enforcement Docket Number: Not reported
Enforcement Attorney: Not reported
Corrective Action Component: Not reported
Appeal Initiated Date: Not reported
Appeal Resolution Date: Not reported
Disposition Status Date: Not reported
Disposition Status: Not reported
Disposition Status Description: Not reported
Consent/Final Order Sequence Number: Not reported
Consent/Final Order Respondent Name: Not reported
Consent/Final Order Lead Agency: Not reported
Enforcement Type: Not reported
Enforcement Responsible Person: Not reported
Enforcement Responsible Sub-Organization: Not reported
SEP Sequence Number: Not reported
SEP Expenditure Amount: Not reported
SEP Scheduled Completion Date: Not reported
SEP Actual Date: Not reported
SEP Defaulted Date: Not reported
SEP Type: Not reported
SEP Type Description: Not reported
Proposed Amount: Not reported
Final Monetary Amount: Not reported
Paid Amount: Not reported
Final Count: Not reported
Final Amount: Not reported

Found Violation: No
Agency Which Determined Violation: Not reported
Violation Short Description: Not reported
Date Violation was Determined: Not reported
Actual Return to Compliance Date: Not reported
Return to Compliance Qualifier: Not reported
Violation Responsible Agency: Not reported
Scheduled Compliance Date: Not reported

Map ID
Direction
Distance
Elevation

MAP FINDINGS

Site

Database(s)

EDR ID Number
EPA ID Number

AMGEN INC (Continued)

1000206131

Enforcement Identifier:	Not reported
Date of Enforcement Action:	Not reported
Enforcement Responsible Agency:	Not reported
Enforcement Docket Number:	Not reported
Enforcement Attorney:	Not reported
Corrective Action Component:	Not reported
Appeal Initiated Date:	Not reported
Appeal Resolution Date:	Not reported
Disposition Status Date:	Not reported
Disposition Status:	Not reported
Disposition Status Description:	Not reported
Consent/Final Order Sequence Number:	Not reported
Consent/Final Order Respondent Name:	Not reported
Consent/Final Order Lead Agency:	Not reported
Enforcement Type:	Not reported
Enforcement Responsible Person:	Not reported
Enforcement Responsible Sub-Organization:	Not reported
SEP Sequence Number:	Not reported
SEP Expenditure Amount:	Not reported
SEP Scheduled Completion Date:	Not reported
SEP Actual Date:	Not reported
SEP Defaulted Date:	Not reported
SEP Type:	Not reported
SEP Type Description:	Not reported
Proposed Amount:	Not reported
Final Monetary Amount:	Not reported
Paid Amount:	Not reported
Final Count:	Not reported
Final Amount:	Not reported
Found Violation:	No
Agency Which Determined Violation:	Not reported
Violation Short Description:	Not reported
Date Violation was Determined:	Not reported
Actual Return to Compliance Date:	Not reported
Return to Compliance Qualifier:	Not reported
Violation Responsible Agency:	Not reported
Scheduled Compliance Date:	Not reported
Enforcement Identifier:	Not reported
Date of Enforcement Action:	Not reported
Enforcement Responsible Agency:	Not reported
Enforcement Docket Number:	Not reported
Enforcement Attorney:	Not reported
Corrective Action Component:	Not reported
Appeal Initiated Date:	Not reported
Appeal Resolution Date:	Not reported
Disposition Status Date:	Not reported
Disposition Status:	Not reported
Disposition Status Description:	Not reported
Consent/Final Order Sequence Number:	Not reported
Consent/Final Order Respondent Name:	Not reported
Consent/Final Order Lead Agency:	Not reported
Enforcement Type:	Not reported
Enforcement Responsible Person:	Not reported
Enforcement Responsible Sub-Organization:	Not reported
SEP Sequence Number:	Not reported
SEP Expenditure Amount:	Not reported

Map ID
Direction
Distance
Elevation

MAP FINDINGS

Site

Database(s)

EDR ID Number
EPA ID Number

AMGEN INC (Continued)

1000206131

SEP Scheduled Completion Date: Not reported
SEP Actual Date: Not reported
SEP Defaulted Date: Not reported
SEP Type: Not reported
SEP Type Description: Not reported
Proposed Amount: Not reported
Final Monetary Amount: Not reported
Paid Amount: Not reported
Final Count: Not reported
Final Amount: Not reported

Found Violation: No
Agency Which Determined Violation: Not reported
Violation Short Description: Not reported
Date Violation was Determined: Not reported
Actual Return to Compliance Date: Not reported
Return to Compliance Qualifier: Not reported
Violation Responsible Agency: Not reported
Scheduled Compliance Date: Not reported
Enforcement Identifier: Not reported
Date of Enforcement Action: Not reported
Enforcement Responsible Agency: Not reported
Enforcement Docket Number: Not reported
Enforcement Attorney: Not reported
Corrective Action Component: Not reported
Appeal Initiated Date: Not reported
Appeal Resolution Date: Not reported
Disposition Status Date: Not reported
Disposition Status: Not reported
Disposition Status Description: Not reported
Consent/Final Order Sequence Number: Not reported
Consent/Final Order Respondent Name: Not reported
Consent/Final Order Lead Agency: Not reported
Enforcement Type: Not reported
Enforcement Responsible Person: Not reported
Enforcement Responsible Sub-Organization: Not reported
SEP Sequence Number: Not reported
SEP Expenditure Amount: Not reported
SEP Scheduled Completion Date: Not reported
SEP Actual Date: Not reported
SEP Defaulted Date: Not reported
SEP Type: Not reported
SEP Type Description: Not reported
Proposed Amount: Not reported
Final Monetary Amount: Not reported
Paid Amount: Not reported
Final Count: Not reported
Final Amount: Not reported

Found Violation: No
Agency Which Determined Violation: Not reported
Violation Short Description: Not reported
Date Violation was Determined: Not reported
Actual Return to Compliance Date: Not reported
Return to Compliance Qualifier: Not reported
Violation Responsible Agency: Not reported
Scheduled Compliance Date: Not reported

Map ID
Direction
Distance
Elevation

MAP FINDINGS

Site

Database(s)

EDR ID Number
EPA ID Number

AMGEN INC (Continued)

1000206131

Enforcement Identifier:	Not reported
Date of Enforcement Action:	Not reported
Enforcement Responsible Agency:	Not reported
Enforcement Docket Number:	Not reported
Enforcement Attorney:	Not reported
Corrective Action Component:	Not reported
Appeal Initiated Date:	Not reported
Appeal Resolution Date:	Not reported
Disposition Status Date:	Not reported
Disposition Status:	Not reported
Disposition Status Description:	Not reported
Consent/Final Order Sequence Number:	Not reported
Consent/Final Order Respondent Name:	Not reported
Consent/Final Order Lead Agency:	Not reported
Enforcement Type:	Not reported
Enforcement Responsible Person:	Not reported
Enforcement Responsible Sub-Organization:	Not reported
SEP Sequence Number:	Not reported
SEP Expenditure Amount:	Not reported
SEP Scheduled Completion Date:	Not reported
SEP Actual Date:	Not reported
SEP Defaulted Date:	Not reported
SEP Type:	Not reported
SEP Type Description:	Not reported
Proposed Amount:	Not reported
Final Monetary Amount:	Not reported
Paid Amount:	Not reported
Final Count:	Not reported
Final Amount:	Not reported
Found Violation:	No
Agency Which Determined Violation:	Not reported
Violation Short Description:	Not reported
Date Violation was Determined:	Not reported
Actual Return to Compliance Date:	Not reported
Return to Compliance Qualifier:	Not reported
Violation Responsible Agency:	Not reported
Scheduled Compliance Date:	Not reported
Enforcement Identifier:	Not reported
Date of Enforcement Action:	Not reported
Enforcement Responsible Agency:	Not reported
Enforcement Docket Number:	Not reported
Enforcement Attorney:	Not reported
Corrective Action Component:	Not reported
Appeal Initiated Date:	Not reported
Appeal Resolution Date:	Not reported
Disposition Status Date:	Not reported
Disposition Status:	Not reported
Disposition Status Description:	Not reported
Consent/Final Order Sequence Number:	Not reported
Consent/Final Order Respondent Name:	Not reported
Consent/Final Order Lead Agency:	Not reported
Enforcement Type:	Not reported
Enforcement Responsible Person:	Not reported
Enforcement Responsible Sub-Organization:	Not reported
SEP Sequence Number:	Not reported
SEP Expenditure Amount:	Not reported

Map ID
Direction
Distance
Elevation

MAP FINDINGS

Site

Database(s)

EDR ID Number
EPA ID Number

AMGEN INC (Continued)

1000206131

SEP Scheduled Completion Date: Not reported
SEP Actual Date: Not reported
SEP Defaulted Date: Not reported
SEP Type: Not reported
SEP Type Description: Not reported
Proposed Amount: Not reported
Final Monetary Amount: Not reported
Paid Amount: Not reported
Final Count: Not reported
Final Amount: Not reported

Evaluation Action Summary:

Evaluation Date: 20210211
Evaluation Responsible Agency: State
Found Violation: No
Evaluation Type Description: COMPLIANCE EVALUATION INSPECTION ON-SITE
Evaluation Responsible Person Identifier: CUPA
Evaluation Responsible Sub-Organization: Not reported
Actual Return to Compliance Date: Not reported
Scheduled Compliance Date: Not reported
Date of Request: Not reported
Date Response Received: Not reported
Request Agency: Not reported
Former Citation: Not reported

Evaluation Date: 20091123
Evaluation Responsible Agency: State
Found Violation: No
Evaluation Type Description: COMPLIANCE EVALUATION INSPECTION ON-SITE
Evaluation Responsible Person Identifier: Not reported
Evaluation Responsible Sub-Organization: Not reported
Actual Return to Compliance Date: Not reported
Scheduled Compliance Date: Not reported
Date of Request: Not reported
Date Response Received: Not reported
Request Agency: Not reported
Former Citation: Not reported

Evaluation Date: 20060726
Evaluation Responsible Agency: State
Found Violation: No
Evaluation Type Description: COMPLIANCE EVALUATION INSPECTION ON-SITE
Evaluation Responsible Person Identifier: Not reported
Evaluation Responsible Sub-Organization: Not reported
Actual Return to Compliance Date: Not reported
Scheduled Compliance Date: Not reported
Date of Request: Not reported
Date Response Received: Not reported
Request Agency: Not reported
Former Citation: Not reported

Evaluation Date: 20070928
Evaluation Responsible Agency: State
Found Violation: No
Evaluation Type Description: COMPLIANCE EVALUATION INSPECTION ON-SITE
Evaluation Responsible Person Identifier: Not reported
Evaluation Responsible Sub-Organization: Not reported

Map ID
Direction
Distance
Elevation

MAP FINDINGS

Site

Database(s)

EDR ID Number
EPA ID Number

AMGEN INC (Continued)

1000206131

Actual Return to Compliance Date: Not reported
Scheduled Compliance Date: Not reported
Date of Request: Not reported
Date Response Received: Not reported
Request Agency: Not reported
Former Citation: Not reported

Evaluation Date: 20150129
Evaluation Responsible Agency: State
Found Violation: No
Evaluation Type Description: COMPLIANCE EVALUATION INSPECTION ON-SITE
Evaluation Responsible Person Identifier: Not reported
Evaluation Responsible Sub-Organization: Not reported
Actual Return to Compliance Date: Not reported
Scheduled Compliance Date: Not reported
Date of Request: Not reported
Date Response Received: Not reported
Request Agency: Not reported
Former Citation: Not reported

Evaluation Date: 20171201
Evaluation Responsible Agency: State
Found Violation: No
Evaluation Type Description: COMPLIANCE EVALUATION INSPECTION ON-SITE
Evaluation Responsible Person Identifier: Not reported
Evaluation Responsible Sub-Organization: Not reported
Actual Return to Compliance Date: Not reported
Scheduled Compliance Date: Not reported
Date of Request: Not reported
Date Response Received: Not reported
Request Agency: Not reported
Former Citation: Not reported

Evaluation Date: 20160628
Evaluation Responsible Agency: State
Found Violation: No
Evaluation Type Description: COMPLIANCE EVALUATION INSPECTION ON-SITE
Evaluation Responsible Person Identifier: Not reported
Evaluation Responsible Sub-Organization: Not reported
Actual Return to Compliance Date: Not reported
Scheduled Compliance Date: Not reported
Date of Request: Not reported
Date Response Received: Not reported
Request Agency: Not reported
Former Citation: Not reported

Evaluation Date: 20131212
Evaluation Responsible Agency: State
Found Violation: No
Evaluation Type Description: COMPLIANCE EVALUATION INSPECTION ON-SITE
Evaluation Responsible Person Identifier: Not reported
Evaluation Responsible Sub-Organization: Not reported
Actual Return to Compliance Date: Not reported
Scheduled Compliance Date: Not reported
Date of Request: Not reported
Date Response Received: Not reported
Request Agency: Not reported

Map ID
Direction
Distance
Elevation

MAP FINDINGS

Site

Database(s)

EDR ID Number
EPA ID Number

AMGEN INC (Continued)

1000206131

Former Citation:	Not reported
Evaluation Date:	20160627
Evaluation Responsible Agency:	State
Found Violation:	No
Evaluation Type Description:	COMPLIANCE EVALUATION INSPECTION ON-SITE
Evaluation Responsible Person Identifier:	Not reported
Evaluation Responsible Sub-Organization:	Not reported
Actual Return to Compliance Date:	Not reported
Scheduled Compliance Date:	Not reported
Date of Request:	Not reported
Date Response Received:	Not reported
Request Agency:	Not reported
Former Citation:	Not reported
Evaluation Date:	20060726
Evaluation Responsible Agency:	Local
Found Violation:	No
Evaluation Type Description:	COMPLIANCE EVALUATION INSPECTION ON-SITE
Evaluation Responsible Person Identifier:	Not reported
Evaluation Responsible Sub-Organization:	Not reported
Actual Return to Compliance Date:	Not reported
Scheduled Compliance Date:	Not reported
Date of Request:	Not reported
Date Response Received:	Not reported
Request Agency:	Not reported
Former Citation:	Not reported
Evaluation Date:	20131212
Evaluation Responsible Agency:	State
Found Violation:	No
Evaluation Type Description:	COMPLIANCE EVALUATION INSPECTION ON-SITE
Evaluation Responsible Person Identifier:	Not reported
Evaluation Responsible Sub-Organization:	Not reported
Actual Return to Compliance Date:	Not reported
Scheduled Compliance Date:	Not reported
Date of Request:	Not reported
Date Response Received:	Not reported
Request Agency:	Not reported
Former Citation:	Not reported

ICIS:

Enforcement Action ID:	09-2007-0260
FRS ID:	110000476789
Action Name:	Amgen, Inc.
Facility Name:	AMGEN INC
Facility Address:	1 AMGEN CENTER DRIVE THOUSAND OAKS, CA 91320-1799
Enforcement Action Type:	RCRA 3008A AO For Comp And/Or Penalty
Facility County:	VENTURA
Program System Acronym:	ICIS
Enforcement Action Forum Desc:	Administrative - Formal
EA Type Code:	3008A
Facility SIC Code:	8731
Federal Facility ID:	Not reported
Latitude in Decimal Degrees:	34.19105

Map ID
Direction
Distance
Elevation

MAP FINDINGS

Site

Database(s)

EDR ID Number
EPA ID Number

AMGEN INC (Continued)

1000206131

Longitude in Decimal Degrees: -118.923802
Permit Type Desc: Not reported
Program System Acronym: 600036257
Facility NAICS Code: Not reported
Tribal Land Code: Not reported

Facility Name: AMGEN INC
Address: 1 AMGEN CENTER DRIVE
Tribal Indicator: N
Fed Facility: No
NAIC Code: Not reported
SIC Code: 8731

Facility Name: AMGEN INC
Address: 1 AMGEN CENTER DRIVE
Tribal Indicator: N
Fed Facility: No
NAIC Code: Not reported
SIC Code: 8731

Facility Name: AMGEN INC
Address: 1 AMGEN CENTER DRIVE
Tribal Indicator: N
Fed Facility: No
NAIC Code: Not reported
SIC Code: 8731

Facility Name: AMGEN INC
Address: 1 AMGEN CENTER DRIVE
Tribal Indicator: N
Fed Facility: No
NAIC Code: Not reported
SIC Code: 8731

Facility Name: AMGEN INC
Address: 1 AMGEN CENTER DRIVE
Tribal Indicator: N
Fed Facility: No
NAIC Code: Not reported
SIC Code: 8731

Facility Name: AMGEN INC
Address: 1 AMGEN CENTER DRIVE
Tribal Indicator: N
Fed Facility: No
NAIC Code: Not reported
SIC Code: 8731

FINDS:

Registry ID: 110000476789

Click Here:

Environmental Interest/Information System:

US EPA TRIS (Toxics Release Inventory System) contains information from facilities on the amounts of over 300 listed toxic chemicals that

Map ID
Direction
Distance
Elevation

MAP FINDINGS

Site

Database(s)

EDR ID Number
EPA ID Number

AMGEN INC (Continued)

1000206131

these facilities release directly to air, water, land, or that are transported off-site.

HAZARDOUS AIR POLLUTANT MAJOR

RCRAInfo is a national information system that supports the Resource Conservation and Recovery Act (RCRA) program through the tracking of events and activities related to facilities that generate, transport, and treat, store, or dispose of hazardous waste. RCRAInfo allows RCRA program staff to track the notification, permit, compliance, and corrective action activities required under RCRA.

STATE MASTER

ICIS (Integrated Compliance Information System) is the Integrated Compliance Information System and provides a database that, when complete, will contain integrated Enforcement and Compliance information across most of EPA's programs. The vision for ICIS is to replace EPA's independent databases that contain Enforcement data with a single repository for that information. Currently, ICIS contains all Federal Administrative and Judicial enforcement actions. This information is maintained in ICIS by EPA in the Regional offices and its Headquarters. A future release of ICIS will replace the Permit Compliance System (PCS) which supports the NPDES and will integrate that information with Federal actions already in the system. ICIS also has the capability to track other activities occurring in the Region that support Compliance and Enforcement programs. These include; Incident Tracking, Compliance Assistance, and Compliance Monitoring.

GREENHOUSE GAS REPORTER

[Click this hyperlink](#) while viewing on your computer to access additional FINDS: detail in the EDR Site Report.

ECHO:

Envid: 1000206131
Registry ID: 110000476789
DFR URL: <http://echo.epa.gov/detailed-facility-report?fid=110000476789>
Name: AMGEN INC
Address: 1 AMGEN CENTER DRIVE
City,State,Zip: THOUSAND OAKS, CA 91320

NY MANIFEST:

Name: AMGEN INC
Address: 1900 OAK TERRACE
City,State,Zip: THOUSAND OAKS, CA 91320-0000
Country: USA
EPA ID: CAD981450893
Facility Status: Not reported
Location Address 1: AMGEN CTR
Code: BP
Location Address 2: Not reported
Total Tanks: Not reported
Location City: THOUSAND OAKS
Location State: CA
Location Zip: 91320
Location Zip 4: Not reported

NY MANIFEST:

EPAID: CAD981450893
Mailing Name: AMGEN INC
Mailing Contact: TED QUIREZ
Mailing Address 1: AMGEN CTR

Map ID
 Direction
 Distance
 Elevation

MAP FINDINGS

Site

Database(s)

EDR ID Number
 EPA ID Number

AMGEN INC (Continued)

1000206131

Mailing Address 2: Not reported
 Mailing City: THOUSAND OAKS
 Mailing State: CA
 Mailing Zip: 91320
 Mailing Zip 4: Not reported
 Mailing Country: USA
 Mailing Phone: 8054473134

**M65
 NE
 1/8-1/4
 0.220 mi.
 1159 ft.**

**SIGMATRON NOVA
 1901 OAK TERRACE LANE
 THOUSAND OAKS, CA 91320
 Site 2 of 6 in cluster M**

**RCRA-SQG 1000296666
 FINDS CAD981996010
 ECHO**

**Relative:
 Higher
 Actual:
 655 ft.**

RCRA-SQG:
 Date Form Received by Agency: 19960901
 Handler Name: SIGMATRON NOVA
 Handler Address: 1901 OAK TERRACE LANE
 Handler City,State,Zip: THOUSAND OAKS, CA 91320
 EPA ID: CAD981996010
 Contact Name: Not reported
 Contact Address: Not reported
 Contact City,State,Zip: Not reported
 Contact Telephone: Not reported
 Contact Fax: Not reported
 Contact Email: Not reported
 Contact Title: Not reported
 EPA Region: 09
 Land Type: Not reported
 Federal Waste Generator Description: Small Quantity Generator
 Non-Notifier: Not reported
 Biennial Report Cycle: Not reported
 Accessibility: Not reported
 Active Site Indicator: Handler Activities
 State District Owner: CA
 State District: 3
 Mailing Address: OAK TERRACE LANE
 Mailing City,State,Zip: THOUSAND OAKS, CA 91320
 Owner Name: TA ASSOCIATES
 Owner Type: Private
 Operator Name: NOT REQUIRED
 Operator Type: Private
 Short-Term Generator Activity: No
 Importer Activity: No
 Mixed Waste Generator: No
 Transporter Activity: No
 Transfer Facility Activity: No
 Recycler Activity with Storage: No
 Small Quantity On-Site Burner Exemption: No
 Smelting Melting and Refining Furnace Exemption: No
 Underground Injection Control: No
 Off-Site Waste Receipt: No
 Universal Waste Indicator: No
 Universal Waste Destination Facility: No
 Federal Universal Waste: No
 Active Site Fed-Reg Treatment Storage and Disposal Facility: Not reported
 Active Site Converter Treatment storage and Disposal Facility: Not reported

Map ID
 Direction
 Distance
 Elevation

MAP FINDINGS

Site

Database(s)

EDR ID Number
 EPA ID Number

SIGMATRON NOVA (Continued)

1000296666

Active Site State-Reg Treatment Storage and Disposal Facility:	Not reported
Active Site State-Reg Handler:	---
Federal Facility Indicator:	Not reported
Hazardous Secondary Material Indicator:	NN
Sub-Part K Indicator:	Not reported
Commercial TSD Indicator:	No
Treatment Storage and Disposal Type:	Not reported
2018 GPRA Permit Baseline:	Not on the Baseline
2018 GPRA Renewals Baseline:	Not on the Baseline
Permit Renewals Workload Universe:	Not reported
Permit Workload Universe:	Not reported
Permit Progress Universe:	Not reported
Post-Closure Workload Universe:	Not reported
Closure Workload Universe:	Not reported
202 GPRA Corrective Action Baseline:	No
Corrective Action Workload Universe:	No
Subject to Corrective Action Universe:	No
Non-TSDs Where RCRA CA has Been Imposed Universe:	No
TSDs Potentially Subject to CA Under 3004 (u)/(v) Universe:	No
TSDs Only Subject to CA under Discretionary Auth Universe:	No
Corrective Action Priority Ranking:	No NCAPS ranking
Environmental Control Indicator:	No
Institutional Control Indicator:	No
Human Exposure Controls Indicator:	N/A
Groundwater Controls Indicator:	N/A
Operating TSDF Universe:	Not reported
Full Enforcement Universe:	Not reported
Significant Non-Complier Universe:	No
Unaddressed Significant Non-Complier Universe:	No
Addressed Significant Non-Complier Universe:	No
Significant Non-Complier With a Compliance Schedule Universe:	No
Financial Assurance Required:	Not reported
Handler Date of Last Change:	20000915
Recognized Trader-Importer:	No
Recognized Trader-Exporter:	No
Importer of Spent Lead Acid Batteries:	No
Exporter of Spent Lead Acid Batteries:	No
Recycler Activity Without Storage:	Not reported
Manifest Broker:	Not reported
Sub-Part P Indicator:	No

Handler - Owner Operator:

Owner/Operator Indicator:	Operator
Owner/Operator Name:	NOT REQUIRED
Legal Status:	Private
Date Became Current:	Not reported
Date Ended Current:	Not reported
Owner/Operator Address:	NOT REQUIRED
Owner/Operator City,State,Zip:	NOT REQUIRED, ME 99999
Owner/Operator Telephone:	415-555-1212
Owner/Operator Telephone Ext:	Not reported
Owner/Operator Fax:	Not reported
Owner/Operator Email:	Not reported
Owner/Operator Indicator:	Owner
Owner/Operator Name:	TA ASSOCIATES

Map ID
Direction
Distance
Elevation

MAP FINDINGS

Site

Database(s)

EDR ID Number
EPA ID Number

SIGMATRON NOVA (Continued)

1000296666

Legal Status:	Private
Date Became Current:	Not reported
Date Ended Current:	Not reported
Owner/Operator Address:	NOT REQUIRED
Owner/Operator City,State,Zip:	NOT REQUIRED, ME 99999
Owner/Operator Telephone:	415-555-1212
Owner/Operator Telephone Ext:	Not reported
Owner/Operator Fax:	Not reported
Owner/Operator Email:	Not reported

Historic Generators:

Receive Date:	19960901
Handler Name:	SIGMATRON NOVA
Federal Waste Generator Description:	Small Quantity Generator
State District Owner:	CA
Large Quantity Handler of Universal Waste:	No
Recognized Trader Importer:	No
Recognized Trader Exporter:	No
Spent Lead Acid Battery Importer:	No
Spent Lead Acid Battery Exporter:	No
Current Record:	Yes
Non Storage Recycler Activity:	Not reported
Electronic Manifest Broker:	Not reported

List of NAICS Codes and Descriptions:

NAICS Codes:	No NAICS Codes Found
--------------	----------------------

Facility Has Received Notices of Violations:

Violations:	No Violations Found
-------------	---------------------

Evaluation Action Summary:

Evaluations:	No Evaluations Found
--------------	----------------------

FINDS:

Registry ID:	110002770788
--------------	--------------

Click Here:

Environmental Interest/Information System:

RCRAInfo is a national information system that supports the Resource Conservation and Recovery Act (RCRA) program through the tracking of events and activities related to facilities that generate, transport, and treat, store, or dispose of hazardous waste. RCRAInfo allows RCRA program staff to track the notification, permit, compliance, and corrective action activities required under RCRA.

[Click this hyperlink](#) while viewing on your computer to access additional FINDS: detail in the EDR Site Report.

ECHO:

Envid:	1000296666
Registry ID:	110002770788
DFR URL:	http://echo.epa.gov/detailed-facility-report?fid=110002770788
Name:	SIGMATRON NOVA
Address:	1901 OAK TERRACE LANE

Map ID
Direction
Distance
Elevation

MAP FINDINGS

Site

Database(s)

EDR ID Number
EPA ID Number

SIGMATRON NOVA (Continued)

1000296666

City,State,Zip: THOUSAND OAKS, CA 91320

66
North
1/8-1/4
0.221 mi.
1168 ft.

UNOCAL #4943
RANCHO CONEJO BLVD & HILL
THOUSAND OAKS, CA 91361

CA ENVIROSTOR S100848270
CA HIST CORTESE N/A

Relative:
Higher
Actual:
660 ft.

ENVIROSTOR:
Name: AMGEN CENTER
Address: RANCHO CONEJO BLVD & HILLCREST DRIVE
City,State,Zip: THOUSAND OAKS, CA 91361
Facility ID: 56280107
Status: Refer: RWQCB
Status Date: 04/10/1995
Site Code: Not reported
Site Type: Historical
Site Type Detailed: * Historical
Acres: Not reported
NPL: NO
Regulatory Agencies: RWQCB 4 - Los Angeles
Lead Agency: RWQCB 4 - Los Angeles
Program Manager: Not reported
Supervisor: * Mmonroy
Division Branch: Cleanup Chatsworth
Assembly: 44
Senate: 27
Special Program: Not reported
Restricted Use: NO
Site Mgmt Req: NONE SPECIFIED
Funding: Not reported
Latitude: 34.19012
Longitude: -118.9234
APN: NONE SPECIFIED
Past Use: NONE SPECIFIED
Potential COC: * HALOGENATED ORGANIC COMPOUNDS * HALOGENATED SOLVENTS * HYDROCARBON SOLVENTS * Laboratory Waste Chemicals * LIQUIDS WITH PH <= 2 * ORGANIC LIQUIDS WITH METALS * ORGANIC SOLIDS WITH HALOGENS * OTHER ORGANIC SOLIDS * OXYGENATED SOLVENTS * AQUEOUS SOLUTION WITH METALS * AQUEOUS SOLUTION WITH TOTAL ORGANIC RESIDUES > 10 * AQUEOUS SOLUTION WITH TOTAL ORGANIC RESIDUES >= 10 * CONTAMINATED SOIL * DETERGENT & SOAP * OFF-SPECIFICATION, AGED, OR SURPLUS ORGANICS * ACID SOLUTION 2>PH WITH METALS * ACID SOLUTION WITHOUT METALS * ALKALINE SOLUTION WITHOUT METALS * BIOLOGICAL WASTE OTHER THAN SEWAGE SLUDGE * Sludge - Halogenated Compounds * STILL BOTTOMS WITH HALOGENATED ORGANICS * UNSPECIFIED ACID SOLUTION * UNSPECIFIED ALKALINE SOLUTIONS * UNSPECIFIED AQUEOUS SOLUTION * UNSPECIFIED OIL CONTAINING WASTE * UNSPECIFIED SOLVENT MIXTURES * WASTE OIL & MIXED OIL * ALKALINE SOLUTION 2<PH<12.5, WITH METALS * AQUEOUS SOLUTION 2<PH<12.5, WITH REACTIVE ANIONS * OFF-SPECIFICATION, AGED, OR SURPLUS INORGANICS * ORGANIC LIQUIDS (NONSOLVENTS) WITH HALOGENS * OTHER INORGANIC SOLID WASTE * OTHER SPENT CATALYST * UNSPECIFIED ORGANIC LIQUID MIXTURE * CHEMICAL TOILET WASTE * LIQUIDS WITH PH <= 2 WITH METALS
Confirmed COC: NONE SPECIFIED
Potential Description: NONE SPECIFIED
Alias Name: AMGEN CENTER
Alias Type: Alternate Name
Alias Name: AMGEN, INC.

Map ID
 Direction
 Distance
 Elevation

MAP FINDINGS

Site

Database(s)

EDR ID Number
 EPA ID Number

UNOCAL #4943 (Continued)

S100848270

Alias Type:	Alternate Name
Alias Name:	CITY OF THOUSAND OAKS MUNICIPAL YARD
Alias Type:	Alternate Name
Alias Name:	SMITH PIPE & SUPPLY CO.
Alias Type:	Alternate Name
Alias Name:	TAYCO & AIR COLD
Alias Type:	Alternate Name
Alias Name:	TEXTRON/PTI
Alias Type:	Alternate Name
Alias Name:	THOUSAND OAKS CITY HALL
Alias Type:	Alternate Name
Alias Name:	56280107
Alias Type:	Envirostor ID Number

Completed Info:

Completed Area Name:	PROJECT WIDE
Completed Sub Area Name:	Not reported
Completed Document Type:	Site Screening
Completed Date:	04/21/1994
Comments:	The Department recived an EIR dated November 1993. The Specific Plan 16 is proposed by Amgen Inc., a biotechnology company. The plan proposes the development of the company on an approximately 100 acre site in the western portion of Thousand Oaks. Smith Pipe & Supply located within the Amgen project area is a Cortese listed site. Also, several sites located within the project area is contaminated with hazardous substances. Due to evidence of onsite release of hazardous substances, the Department recommended a PEA be conducted.

Future Area Name:	Not reported
Future Sub Area Name:	Not reported
Future Document Type:	Not reported
Future Due Date:	Not reported
Schedule Area Name:	Not reported
Schedule Sub Area Name:	Not reported
Schedule Document Type:	Not reported
Schedule Due Date:	Not reported
Schedule Revised Date:	Not reported

HIST CORTESE:

edr_fname:	UNOCAL #4943
edr_fadd1:	RANCHO CONEJO BLVD & HILL
City,State,Zip:	THOUSAND OAKS, CA 91361
Region:	CORTESE
Facility County Code:	56
Reg By:	LTNKA
Reg Id:	C-88180

N67
South
1/8-1/4
0.223 mi.
1176 ft.

CVS PHARMACY # 9221
2120 NEWBURY RD
NEWBURY PARK, CA 91320
Site 1 of 2 in cluster N

RCRA-LQG 1016139956
FINDS CAR000235366
ECHO

Relative:
Higher
Actual:
657 ft.

RCRA-LQG:		
Date Form Received by Agency:		20200217
Handler Name:	CVS PHARMACY # 9221	
Handler Address:		2120 NEWBURY ROAD
Handler City,State,Zip:		NEWBURY PARK, CA 91320-0000

Map ID
Direction
Distance
Elevation

MAP FINDINGS

Site

Database(s)

EDR ID Number
EPA ID Number

CVS PHARMACY # 9221 (Continued)

1016139956

EPA ID:	CAR000235366
Contact Name:	NICOLE WILKINSON
Contact Address:	CVS DRIVE
Contact City,State,Zip:	WOONSOCKET, RI 02895
Contact Telephone:	401-770-7132
Contact Fax:	Not reported
Contact Email:	NICOLE.WILKINSON@CVSHEALTH.COM
Contact Title:	DIRECTOR CORPORATE ENVIRONMENTAL
EPA Region:	09
Land Type:	Private
Federal Waste Generator Description:	Large Quantity Generator
Non-Notifier:	Not reported
Biennial Report Cycle:	2019
Accessibility:	Not reported
Active Site Indicator:	Handler Activities
State District Owner:	Not reported
State District:	Not reported
Mailing Address:	CVS DRIVE MC2340
Mailing City,State,Zip:	WOONSOCKET, RI 02895
Owner Name:	LONGS DRUG STORES CALIFORNIA, L.L.C
Owner Type:	Private
Operator Name:	LONGS DRUG STORES CALIFORNIA, L.L.C
Operator Type:	Private
Short-Term Generator Activity:	No
Importer Activity:	No
Mixed Waste Generator:	No
Transporter Activity:	No
Transfer Facility Activity:	No
Recycler Activity with Storage:	No
Small Quantity On-Site Burner Exemption:	No
Smelting Melting and Refining Furnace Exemption:	No
Underground Injection Control:	No
Off-Site Waste Receipt:	No
Universal Waste Indicator:	No
Universal Waste Destination Facility:	No
Federal Universal Waste:	No
Active Site Fed-Reg Treatment Storage and Disposal Facility:	Not reported
Active Site Converter Treatment storage and Disposal Facility:	Not reported
Active Site State-Reg Treatment Storage and Disposal Facility:	Not reported
Active Site State-Reg Handler:	---
Federal Facility Indicator:	Not reported
Hazardous Secondary Material Indicator:	N
Sub-Part K Indicator:	Not reported
Commercial TSD Indicator:	No
Treatment Storage and Disposal Type:	Not reported
2018 GPRA Permit Baseline:	Not on the Baseline
2018 GPRA Renewals Baseline:	Not on the Baseline
Permit Renewals Workload Universe:	Not reported
Permit Workload Universe:	Not reported
Permit Progress Universe:	Not reported
Post-Closure Workload Universe:	Not reported
Closure Workload Universe:	Not reported
202 GPRA Corrective Action Baseline:	No
Corrective Action Workload Universe:	No
Subject to Corrective Action Universe:	No
Non-TSDFs Where RCRA CA has Been Imposed Universe:	No
TSDFs Potentially Subject to CA Under 3004 (u)/(v) Universe:	No

Map ID
Direction
Distance
Elevation

MAP FINDINGS

Site

Database(s)

EDR ID Number
EPA ID Number

CVS PHARMACY # 9221 (Continued)

1016139956

TSDFs Only Subject to CA under Discretionary Auth Universe:	No
Corrective Action Priority Ranking:	No NCAPS ranking
Environmental Control Indicator:	No
Institutional Control Indicator:	No
Human Exposure Controls Indicator:	N/A
Groundwater Controls Indicator:	N/A
Operating TSDF Universe:	Not reported
Full Enforcement Universe:	Not reported
Significant Non-Complier Universe:	No
Unaddressed Significant Non-Complier Universe:	No
Addressed Significant Non-Complier Universe:	No
Significant Non-Complier With a Compliance Schedule Universe:	No
Financial Assurance Required:	Not reported
Handler Date of Last Change:	20200908
Recognized Trader-Importer:	No
Recognized Trader-Exporter:	No
Importer of Spent Lead Acid Batteries:	No
Exporter of Spent Lead Acid Batteries:	No
Recycler Activity Without Storage:	No
Manifest Broker:	No
Sub-Part P Indicator:	No

Biennial: List of Years

Year: 2019

[Click Here for Biennial Reporting System Data:](#)

Year: 2017

[Click Here for Biennial Reporting System Data:](#)

Year: 2015

[Click Here for Biennial Reporting System Data:](#)

Year: 2013

[Click Here for Biennial Reporting System Data:](#)

Hazardous Waste Summary:

Waste Code:	D001
Waste Description:	IGNITABLE WASTE
Waste Code:	D002
Waste Description:	CORROSIVE WASTE
Waste Code:	D003
Waste Description:	REACTIVE WASTE
Waste Code:	D004
Waste Description:	ARSENIC
Waste Code:	D005
Waste Description:	BARIUM
Waste Code:	D006
Waste Description:	CADMIUM
Waste Code:	D007

Map ID
Direction
Distance
Elevation

MAP FINDINGS

Site

Database(s)

EDR ID Number
EPA ID Number

CVS PHARMACY # 9221 (Continued)

1016139956

Waste Description:	CHROMIUM
Waste Code:	D008
Waste Description:	LEAD
Waste Code:	D009
Waste Description:	MERCURY
Waste Code:	D010
Waste Description:	SELENIUM
Waste Code:	D011
Waste Description:	SILVER
Waste Code:	D016
Waste Description:	2,4-D (2,4-DICHLOROPHENOXYACETIC ACID)
Waste Code:	D018
Waste Description:	BENZENE
Waste Code:	D022
Waste Description:	CHLOROFORM
Waste Code:	D024
Waste Description:	M-CRESOL
Waste Code:	D025
Waste Description:	P-CRESOL
Waste Code:	D026
Waste Description:	CRESOL
Waste Code:	D027
Waste Description:	1,4-DICHLOROBENZENE
Waste Code:	D035
Waste Description:	METHYL ETHYL KETONE
Waste Code:	D039
Waste Description:	TETRACHLOROETHYLENE
Waste Code:	P001
Waste Description:	2H-1-BENZOPYRAN-2-ONE, 4-HYDROXY-3-(3-OXO-1-PHENYLBUTYL)-, & SALTS, WHEN PRESENT AT CONCENTRATIONS GREATER THAN 0.3% (OR) WARFARIN, & SALTS, WHEN PRESENT AT CONCENTRATIONS GREATER THAN 0.3%
Waste Code:	P012
Waste Description:	ARSENIC OXIDE AS2O3 (OR) ARSENIC TRIOXIDE
Waste Code:	P042
Waste Description:	1,2-BENZENEDIOL, 4-[1-HYDROXY-2-(METHYLAMINO)ETHYL]-, (R)- (OR) EPINEPHRINE
Waste Code:	P075
Waste Description:	NICOTINE, & SALTS (OR) PYRIDINE, 3-(1-METHYL-2-PYRROLIDINYL)-,(S)-, & SALTS

Map ID
Direction
Distance
Elevation

MAP FINDINGS

Site

Database(s)

EDR ID Number
EPA ID Number

CVS PHARMACY # 9221 (Continued)

1016139956

Waste Code:	P081
Waste Description:	1,2,3-PROPANETRIOL, TRINITRATE (R) (OR) NITROGLYCERINE (R)
Waste Code:	P188
Waste Description:	BENZOIC ACID, 2-HYDROXY-, COMPD. WITH (3AS-CIS)-1,2,3,3A,8,8A-HEXAHYDRO-1,3A,8-TRIMETHYLPYRROLO[2,3-B]INDOL-5-YL METHYLCARBAMATE ESTER (1:1) (OR) PHYSOSTIGMINE SALICYLATE
Waste Code:	U002
Waste Description:	2-PROPANONE (I) (OR) ACETONE (I)
Waste Code:	U010
Waste Description:	AZIRINO [2',3':3,4]PYRROLO[1,2-A]INDOLE-4,7-DIONE, 6-AMINO-8-[[[AMINOCARBONYLOXY]METHYL]-1,1A,2,8,8A,8B-HEXAHYDRO-8A-MET HOXY-5-METHYL-, [1AS-(1AALPHA, 8BETA, 8AALPHA, 8BALPHA)]- (OR) MITOMYCIN C
Waste Code:	U031
Waste Description:	1-BUTANOL (I) (OR) N-BUTYL ALCOHOL (I)
Waste Code:	U034
Waste Description:	ACETALDEHYDE, TRICHLORO- (OR) CHLORAL
Waste Code:	U035
Waste Description:	BENZENEBUTANOIC ACID, 4-[BIS(2-CHLOROETHYL)AMINO]- (OR) CHLORAMBUCIL
Waste Code:	U044
Waste Description:	CHLOROFORM (OR) METHANE, TRICHLORO-
Waste Code:	U058
Waste Description:	2H-1,3,2-OXAZAPHOSPHORIN-2-AMINE, N,N-BIS(2-CHLOROETHYL)TETRAHYDRO-, 2-OXIDE (OR) CYCLOPHOSPHAMIDE
Waste Code:	U059
Waste Description:	5,12-NAPHTHACENEDIONE, 8-ACETYL-10-[[[3-AMINO-2,3,6-TRIDEOXY)-ALPHA-L-LYXO-HEXOPYRANOSYL)OXY]- 7,8,9,10-TETRAHYDRO-6,8,11-TRIHYDROXY-1-METHOXY-, (8S-CIS)- (OR) DAUNOMYCIN
Waste Code:	U070
Waste Description:	BENZENE, 1,2-DICHLORO- (OR) O-DICHLOROBENZENE
Waste Code:	U072
Waste Description:	BENZENE, 1,4-DICHLORO- (OR) P-DICHLOROBENZENE
Waste Code:	U089
Waste Description:	DIETHYLSTILBESTEROL (OR) PHENOL, 4,4'-(1,2-DIETHYL-1,2-ETHENEDIYL)BIS, (E)-
Waste Code:	U122
Waste Description:	FORMALDEHYDE
Waste Code:	U129
Waste Description:	CYCLOHEXANE, 1,2,3,4,5,6-HEXACHLORO-, (1ALPHA, 2ALPHA, 3BETA, 4ALPHA, 5ALPHA, 6BETA)- (OR) LINDANE
Waste Code:	U132

Map ID
Direction
Distance
Elevation

MAP FINDINGS

Site

Database(s)

EDR ID Number
EPA ID Number

CVS PHARMACY # 9221 (Continued)

1016139956

Waste Description:	HEXACHLOROPHENE (OR) PHENOL, 2,2'-METHYLENEBIS[3,4,6-TRICHLORO-
Waste Code:	U150
Waste Description:	L-PHENYLALANINE, 4-[BIS(2-CHLOROETHYL)AMINO]- (OR) MELPHALAN
Waste Code:	U151
Waste Description:	MERCURY
Waste Code:	U154
Waste Description:	METHANOL (I) (OR) METHYL ALCOHOL (I)
Waste Code:	U165
Waste Description:	NAPHTHALENE
Waste Code:	U188
Waste Description:	PHENOL
Waste Code:	U200
Waste Description:	RESERPINE (OR) YOHIMBAN-16-CARBOXYLIC ACID, 11,17-DIMETHOXY-18-[(3,4,5-TRIMETHOXYBENZOYL)OXY]-, METHYL ESTER, (3BETA, 16BETA, 17ALPHA, 18BETA, 20ALPHA)-
Waste Code:	U201
Waste Description:	1,3-BENZENEDIOL (OR) RESORCINOL
Waste Code:	U204
Waste Description:	SELENIOUS ACID (OR) SELENIUM DIOXIDE
Waste Code:	U205
Waste Description:	SELENIUM SULFIDE (OR) SELENIUM SULFIDE SES2 (R,T)
Waste Code:	U206
Waste Description:	D-GLUCOSE, 2-DEOXY-2-[[[(METHYLNITROSOAMINO)-CARBONYL]AMINO]- (OR) GLUCOPYRANOSE, 2-DEOXY-2-(3-METHYL-3-NITROSOUREIDO)-,D- (OR) STREPTOZOTOCIN
Waste Code:	U210
Waste Description:	ETHENE, TETRACHLORO- (OR) TETRACHLOROETHYLENE
Waste Code:	U279
Waste Description:	U279
Waste Code:	U411
Waste Description:	U411

Handler - Owner Operator:

Owner/Operator Indicator:	Operator
Owner/Operator Name:	LONGS DRUG STORES CALIFORNIA, LLC
Legal Status:	Private
Date Became Current:	20081022
Date Ended Current:	Not reported
Owner/Operator Address:	Not reported
Owner/Operator City,State,Zip:	Not reported
Owner/Operator Telephone:	Not reported
Owner/Operator Telephone Ext:	Not reported
Owner/Operator Fax:	Not reported
Owner/Operator Email:	Not reported

Map ID
Direction
Distance
Elevation

MAP FINDINGS

Site

Database(s)

EDR ID Number
EPA ID Number

CVS PHARMACY # 9221 (Continued)

1016139956

Owner/Operator Indicator:	Operator
Owner/Operator Name:	LONGS DRUG STORES CALIFORNIA, L.L.C
Legal Status:	Private
Date Became Current:	20081022
Date Ended Current:	Not reported
Owner/Operator Address:	Not reported
Owner/Operator City,State,Zip:	Not reported
Owner/Operator Telephone:	Not reported
Owner/Operator Telephone Ext:	Not reported
Owner/Operator Fax:	Not reported
Owner/Operator Email:	Not reported
Owner/Operator Indicator:	Operator
Owner/Operator Name:	LONGS DRUG STORES CALIFORNIA, L.L.C
Legal Status:	Private
Date Became Current:	20081022
Date Ended Current:	Not reported
Owner/Operator Address:	1 CVS DRIVE
Owner/Operator City,State,Zip:	WOONSOCKET, RI 02895
Owner/Operator Telephone:	401-765-1500
Owner/Operator Telephone Ext:	Not reported
Owner/Operator Fax:	Not reported
Owner/Operator Email:	CORPORATEENVIRONMENTALTEAM@CVSHEALTH.COM
Owner/Operator Indicator:	Owner
Owner/Operator Name:	LONGS DRUG STORES CALIFORNIA, L.L.C
Legal Status:	Private
Date Became Current:	19630426
Date Ended Current:	Not reported
Owner/Operator Address:	1 CVS DR
Owner/Operator City,State,Zip:	WOONSOCKET, RI 02895
Owner/Operator Telephone:	Not reported
Owner/Operator Telephone Ext:	Not reported
Owner/Operator Fax:	Not reported
Owner/Operator Email:	Not reported
Owner/Operator Indicator:	Operator
Owner/Operator Name:	LONGS DRUG STORES CALIFORNIA LLC
Legal Status:	Private
Date Became Current:	20081022
Date Ended Current:	Not reported
Owner/Operator Address:	Not reported
Owner/Operator City,State,Zip:	Not reported
Owner/Operator Telephone:	Not reported
Owner/Operator Telephone Ext:	Not reported
Owner/Operator Fax:	Not reported
Owner/Operator Email:	Not reported
Owner/Operator Indicator:	Owner
Owner/Operator Name:	LONGS DRUG STORES CALIFORNIA, LLC
Legal Status:	Private
Date Became Current:	19630426
Date Ended Current:	Not reported
Owner/Operator Address:	ONE CVS DR-23062A
Owner/Operator City,State,Zip:	WOONSOCKET, RI 02895
Owner/Operator Telephone:	401-765-1500
Owner/Operator Telephone Ext:	Not reported

Map ID
Direction
Distance
Elevation

MAP FINDINGS

Site

Database(s)

EDR ID Number
EPA ID Number

CVS PHARMACY # 9221 (Continued)

1016139956

Owner/Operator Fax:	Not reported
Owner/Operator Email:	Not reported
Owner/Operator Indicator:	Owner
Owner/Operator Name:	LONGS DRUG STORES CALIFORNIA LLC
Legal Status:	Private
Date Became Current:	19630426
Date Ended Current:	Not reported
Owner/Operator Address:	ONE CVS DR
Owner/Operator City,State,Zip:	WOONSOCKET, RI 02895
Owner/Operator Telephone:	401-765-1500
Owner/Operator Telephone Ext:	Not reported
Owner/Operator Fax:	Not reported
Owner/Operator Email:	Not reported
Owner/Operator Indicator:	Owner
Owner/Operator Name:	LONGS DRUG STORES CALIFORNIA, L.L.C
Legal Status:	Private
Date Became Current:	19630426
Date Ended Current:	Not reported
Owner/Operator Address:	ONE CVS DR
Owner/Operator City,State,Zip:	WOONSOCKET, RI 02895
Owner/Operator Telephone:	401-765-1500
Owner/Operator Telephone Ext:	Not reported
Owner/Operator Fax:	Not reported
Owner/Operator Email:	NICOLE.WILKINSON@CVSHEALTH.COM
Owner/Operator Indicator:	Owner
Owner/Operator Name:	LONGS DRUG STORES CALIFORNIA, L.L.C
Legal Status:	Private
Date Became Current:	19630426
Date Ended Current:	Not reported
Owner/Operator Address:	ONE CVS DR
Owner/Operator City,State,Zip:	WOONSOCKET, RI 02895
Owner/Operator Telephone:	401-765-1500
Owner/Operator Telephone Ext:	Not reported
Owner/Operator Fax:	Not reported
Owner/Operator Email:	NICOLE.WILKINSON@CVSHEALTH.COM
Owner/Operator Indicator:	Operator
Owner/Operator Name:	LONGS DRUG STORES CALIFORNIA, L.L.C
Legal Status:	Private
Date Became Current:	20081022
Date Ended Current:	Not reported
Owner/Operator Address:	1 CVS DRIVE
Owner/Operator City,State,Zip:	WOONSOCKET, RI 02895
Owner/Operator Telephone:	401-765-1500
Owner/Operator Telephone Ext:	Not reported
Owner/Operator Fax:	Not reported
Owner/Operator Email:	CORPORATEENVIRONMENTALTEAM@CVSHEALTH.COM
Historic Generators:	
Receive Date:	20140301
Handler Name:	CVS PHARMACY #9221
Federal Waste Generator Description:	Large Quantity Generator
State District Owner:	Not reported
Large Quantity Handler of Universal Waste:	No

Map ID
Direction
Distance
Elevation

MAP FINDINGS

Site

Database(s)

EDR ID Number
EPA ID Number

CVS PHARMACY # 9221 (Continued)

1016139956

Recognized Trader Importer: No
Recognized Trader Exporter: No
Spent Lead Acid Battery Importer: No
Spent Lead Acid Battery Exporter: No
Current Record: No
Non Storage Recycler Activity: Not reported
Electronic Manifest Broker: Not reported

Receive Date: 20160830
Handler Name: CVS PHARMACY #9221
Federal Waste Generator Description: Large Quantity Generator
State District Owner: Not reported
Large Quantity Handler of Universal Waste: No
Recognized Trader Importer: No
Recognized Trader Exporter: No
Spent Lead Acid Battery Importer: No
Spent Lead Acid Battery Exporter: No
Current Record: No
Non Storage Recycler Activity: Not reported
Electronic Manifest Broker: Not reported

Receive Date: 20180301
Handler Name: CVS PHARMACY # 9221
Federal Waste Generator Description: Large Quantity Generator
State District Owner: Not reported
Large Quantity Handler of Universal Waste: No
Recognized Trader Importer: No
Recognized Trader Exporter: No
Spent Lead Acid Battery Importer: No
Spent Lead Acid Battery Exporter: No
Current Record: No
Non Storage Recycler Activity: No
Electronic Manifest Broker: No

Receive Date: 20200217
Handler Name: CVS PHARMACY # 9221
Federal Waste Generator Description: Large Quantity Generator
State District Owner: Not reported
Large Quantity Handler of Universal Waste: No
Recognized Trader Importer: No
Recognized Trader Exporter: No
Spent Lead Acid Battery Importer: No
Spent Lead Acid Battery Exporter: No
Current Record: Yes
Non Storage Recycler Activity: No
Electronic Manifest Broker: No

Receive Date: 20130103
Handler Name: CVS PHARMACY NO 9221
Federal Waste Generator Description: Large Quantity Generator
State District Owner: Not reported
Large Quantity Handler of Universal Waste: No
Recognized Trader Importer: No
Recognized Trader Exporter: No
Spent Lead Acid Battery Importer: No
Spent Lead Acid Battery Exporter: No
Current Record: No

Map ID
Direction
Distance
Elevation

MAP FINDINGS

Site

Database(s)

EDR ID Number
EPA ID Number

CVS PHARMACY # 9221 (Continued)

1016139956

Non Storage Recycler Activity: Not reported
Electronic Manifest Broker: Not reported

List of NAICS Codes and Descriptions:

NAICS Code: 44611
NAICS Description: PHARMACIES AND DRUG STORES

NAICS Code: 446110
NAICS Description: PHARMACIES AND DRUG STORES

Facility Has Received Notices of Violation:

Found Violation: No
Agency Which Determined Violation: Not reported
Violation Short Description: Not reported
Date Violation was Determined: Not reported
Actual Return to Compliance Date: Not reported
Return to Compliance Qualifier: Not reported
Violation Responsible Agency: Not reported
Scheduled Compliance Date: Not reported
Enforcement Identifier: Not reported
Date of Enforcement Action: Not reported
Enforcement Responsible Agency: Not reported
Enforcement Docket Number: Not reported
Enforcement Attorney: Not reported
Corrective Action Component: Not reported
Appeal Initiated Date: Not reported
Appeal Resolution Date: Not reported
Disposition Status Date: Not reported
Disposition Status: Not reported
Disposition Status Description: Not reported
Consent/Final Order Sequence Number: Not reported
Consent/Final Order Respondent Name: Not reported
Consent/Final Order Lead Agency: Not reported
Enforcement Type: Not reported
Enforcement Responsible Person: Not reported
Enforcement Responsible Sub-Organization: Not reported
SEP Sequence Number: Not reported
SEP Expenditure Amount: Not reported
SEP Scheduled Completion Date: Not reported
SEP Actual Date: Not reported
SEP Defaulted Date: Not reported
SEP Type: Not reported
SEP Type Description: Not reported
Proposed Amount: Not reported
Final Monetary Amount: Not reported
Paid Amount: Not reported
Final Count: Not reported
Final Amount: Not reported

Found Violation: No
Agency Which Determined Violation: Not reported
Violation Short Description: Not reported
Date Violation was Determined: Not reported
Actual Return to Compliance Date: Not reported
Return to Compliance Qualifier: Not reported
Violation Responsible Agency: Not reported

Map ID
Direction
Distance
Elevation

MAP FINDINGS

Site

Database(s)

EDR ID Number
EPA ID Number

CVS PHARMACY # 9221 (Continued)

1016139956

Scheduled Compliance Date:	Not reported
Enforcement Identifier:	Not reported
Date of Enforcement Action:	Not reported
Enforcement Responsible Agency:	Not reported
Enforcement Docket Number:	Not reported
Enforcement Attorney:	Not reported
Corrective Action Component:	Not reported
Appeal Initiated Date:	Not reported
Appeal Resolution Date:	Not reported
Disposition Status Date:	Not reported
Disposition Status:	Not reported
Disposition Status Description:	Not reported
Consent/Final Order Sequence Number:	Not reported
Consent/Final Order Respondent Name:	Not reported
Consent/Final Order Lead Agency:	Not reported
Enforcement Type:	Not reported
Enforcement Responsible Person:	Not reported
Enforcement Responsible Sub-Organization:	Not reported
SEP Sequence Number:	Not reported
SEP Expenditure Amount:	Not reported
SEP Scheduled Completion Date:	Not reported
SEP Actual Date:	Not reported
SEP Defaulted Date:	Not reported
SEP Type:	Not reported
SEP Type Description:	Not reported
Proposed Amount:	Not reported
Final Monetary Amount:	Not reported
Paid Amount:	Not reported
Final Count:	Not reported
Final Amount:	Not reported
Found Violation:	No
Agency Which Determined Violation:	Not reported
Violation Short Description:	Not reported
Date Violation was Determined:	Not reported
Actual Return to Compliance Date:	Not reported
Return to Compliance Qualifier:	Not reported
Violation Responsible Agency:	Not reported
Scheduled Compliance Date:	Not reported
Enforcement Identifier:	Not reported
Date of Enforcement Action:	Not reported
Enforcement Responsible Agency:	Not reported
Enforcement Docket Number:	Not reported
Enforcement Attorney:	Not reported
Corrective Action Component:	Not reported
Appeal Initiated Date:	Not reported
Appeal Resolution Date:	Not reported
Disposition Status Date:	Not reported
Disposition Status:	Not reported
Disposition Status Description:	Not reported
Consent/Final Order Sequence Number:	Not reported
Consent/Final Order Respondent Name:	Not reported
Consent/Final Order Lead Agency:	Not reported
Enforcement Type:	Not reported
Enforcement Responsible Person:	Not reported
Enforcement Responsible Sub-Organization:	Not reported
SEP Sequence Number:	Not reported

Map ID
Direction
Distance
Elevation

MAP FINDINGS

Site

Database(s)

EDR ID Number
EPA ID Number

CVS PHARMACY # 9221 (Continued)

1016139956

SEP Expenditure Amount: Not reported
SEP Scheduled Completion Date: Not reported
SEP Actual Date: Not reported
SEP Defaulted Date: Not reported
SEP Type: Not reported
SEP Type Description: Not reported
Proposed Amount: Not reported
Final Monetary Amount: Not reported
Paid Amount: Not reported
Final Count: Not reported
Final Amount: Not reported

Evaluation Action Summary:

Evaluation Date: 20170914
Evaluation Responsible Agency: State
Found Violation: No
Evaluation Type Description: COMPLIANCE EVALUATION INSPECTION ON-SITE
Evaluation Responsible Person Identifier: Not reported
Evaluation Responsible Sub-Organization: Not reported
Actual Return to Compliance Date: Not reported
Scheduled Compliance Date: Not reported
Date of Request: Not reported
Date Response Received: Not reported
Request Agency: Not reported
Former Citation: Not reported

Evaluation Date: 20140715
Evaluation Responsible Agency: State
Found Violation: No
Evaluation Type Description: COMPLIANCE EVALUATION INSPECTION ON-SITE
Evaluation Responsible Person Identifier: Not reported
Evaluation Responsible Sub-Organization: Not reported
Actual Return to Compliance Date: Not reported
Scheduled Compliance Date: Not reported
Date of Request: Not reported
Date Response Received: Not reported
Request Agency: Not reported
Former Citation: Not reported

Evaluation Date: 20160108
Evaluation Responsible Agency: State
Found Violation: No
Evaluation Type Description: COMPLIANCE EVALUATION INSPECTION ON-SITE
Evaluation Responsible Person Identifier: Not reported
Evaluation Responsible Sub-Organization: Not reported
Actual Return to Compliance Date: Not reported
Scheduled Compliance Date: Not reported
Date of Request: Not reported
Date Response Received: Not reported
Request Agency: Not reported
Former Citation: Not reported

FINDS:

Registry ID: 110055423028

Map ID
Direction
Distance
Elevation

MAP FINDINGS

Site

Database(s)

EDR ID Number
EPA ID Number

CVS PHARMACY # 9221 (Continued)

1016139956

Click Here:

Environmental Interest/Information System:

RCRAInfo is a national information system that supports the Resource Conservation and Recovery Act (RCRA) program through the tracking of events and activities related to facilities that generate, transport, and treat, store, or dispose of hazardous waste. RCRAInfo allows RCRA program staff to track the notification, permit, compliance, and corrective action activities required under RCRA.

HAZARDOUS WASTE BIENNIAL REPORTER
STATE MASTER

[Click this hyperlink](#) while viewing on your computer to access additional FINDS: detail in the EDR Site Report.

ECHO:

Envid: 1016139956
Registry ID: 110055423028
DFR URL: <http://echo.epa.gov/detailed-facility-report?fid=110055423028>
Name: CVS PHARMACY # 9221
Address: 2120 NEWBURY RD
City,State,Zip: NEWBURY PARK, CA 91320

N68
South
1/8-1/4
0.223 mi.
1176 ft.

CVS PHARMACY #9221
2120 NEWBURY RD
NEWBURY PARK, CA 91320

CA CERS HAZ WASTE
CA VENTURA CO. BWT
CA MED WASTE VENTURA
CA CERS

S105511843
N/A

Site 2 of 2 in cluster N

Relative:
Higher

CERS HAZ WASTE:

Name: CVS PHARMACY #9221
Address: 2120 NEWBURY RD
City,State,Zip: NEWBURY PARK, CA 91320
Site ID: 23175
CERS ID: 10331599
CERS Description: RCRA LQ HW Generator

Actual:
657 ft.

Name: CVS PHARMACY #9221
Address: 2120 NEWBURY RD
City,State,Zip: NEWBURY PARK, CA 91320
Site ID: 23175
CERS ID: 10331599
CERS Description: Hazardous Waste Generator

VENTURA CO. BWT:

Name: CVS PHARMACY #9221
Address: 2120 NEWBURY RD
City,State,Zip: NEWBURY PARK, CA
Facility ID: FA0006930
Program: HAZ WASTE GENERATOR (RCRA-LQG) - GENERAL

MED WASTE VENTURA:

Name: CVS PHARMACY #9221
Address: 2120 NEWBURY RD
City,State,Zip: NEWBURY PARK, CA 91320
File Id: FA0024097
Permits: - MEDICAL WASTE SMALL QTY GENERATOR RECORDS

Map ID
Direction
Distance
Elevation

MAP FINDINGS

Site

Database(s)

EDR ID Number
EPA ID Number

CVS PHARMACY #9221 (Continued)

S105511843

CERS:

Name: CVS PHARMACY #9221
Address: 2120 NEWBURY RD
City,State,Zip: NEWBURY PARK, CA 91320
Site ID: 23175
CERS ID: 10331599
CERS Description: Chemical Storage Facilities

Evaluation:

Eval General Type: Compliance Evaluation Inspection
Eval Date: 01-08-2016
Violations Found: No
Eval Type: Routine done by local agency
Eval Notes: Not reported
Eval Division: Ventura County Environmental Health
Eval Program: HWLQG
Eval Source: CERS,

Eval General Type: Compliance Evaluation Inspection
Eval Date: 09-14-2017
Violations Found: No
Eval Type: Routine done by local agency
Eval Notes: Not reported
Eval Division: Ventura County Environmental Health
Eval Program: HWLQG
Eval Source: CERS,

Eval General Type: Compliance Evaluation Inspection
Eval Date: 07-15-2014
Violations Found: No
Eval Type: Routine done by local agency
Eval Notes: Not reported
Eval Division: Ventura County Environmental Health
Eval Program: HWLQG
Eval Source: CERS,

Eval General Type: Compliance Evaluation Inspection
Eval Date: 11-07-2019
Violations Found: No
Eval Type: Routine done by local agency
Eval Notes: Not reported
Eval Division: Ventura County Environmental Health
Eval Program: HWLQG
Eval Source: CERS,

Eval General Type: Compliance Evaluation Inspection
Eval Date: 09-14-2017
Violations Found: No
Eval Type: Routine done by local agency
Eval Notes: Not reported
Eval Division: Ventura County Environmental Health
Eval Program: HMRRP
Eval Source: CERS,

Coordinates:

Site ID: 23175
Facility Name: CVS PHARMACY #9221

Map ID
Direction
Distance
Elevation

MAP FINDINGS

Site

Database(s)

EDR ID Number
EPA ID Number

CVS PHARMACY #9221 (Continued)

S105511843

Env Int Type Code: HWG
Program ID: 10331599
Coord Name: Not reported
Ref Point Type Desc: Center of a facility or station.,
Latitude: 34.181840
Longitude: -118.923990

Affiliation:

Affiliation Type Desc: Document Preparer
Entity Name: Tristan Guison, Agent for Longs Drug Stores California, L.L.C.
Entity Title: Not reported
Affiliation Address: Not reported
Affiliation City: Not reported
Affiliation State: Not reported
Affiliation Country: Not reported
Affiliation Zip: Not reported
Affiliation Phone: ,

Affiliation Type Desc: CUPA District
Entity Name: Ventura County Environmental Health
Entity Title: Not reported
Affiliation Address: 800 South Victoria Avenue
Affiliation City: Ventura
Affiliation State: CA
Affiliation Country: Not reported
Affiliation Zip: 93009
Affiliation Phone: (805) 654-2813,

Affiliation Type Desc: Environmental Contact
Entity Name: Verisk 3E, Regulatory Services/CVS
Entity Title: Not reported
Affiliation Address: 3207 Grey Hawk Court, Suite 200
Affiliation City: Carlsbad
Affiliation State: CA
Affiliation Country: Not reported
Affiliation Zip: 92010
Affiliation Phone: ,

Affiliation Type Desc: Facility Mailing Address
Entity Name: Mailing Address
Entity Title: Not reported
Affiliation Address: CVS Health, Attn: Dianne E. Durand, Licensing One CVS Drive - MC1160
Affiliation City: Woonsocket
Affiliation State: RI
Affiliation Country: Not reported
Affiliation Zip: 02895
Affiliation Phone: ,

Affiliation Type Desc: Operator
Entity Name: Longs Drug Stores California, L.L.C.
Entity Title: Not reported
Affiliation Address: Not reported
Affiliation City: Not reported
Affiliation State: Not reported
Affiliation Country: Not reported
Affiliation Zip: Not reported
Affiliation Phone: (401) 765-1500,

Map ID
 Direction
 Distance
 Elevation

MAP FINDINGS

Site

Database(s)

EDR ID Number
 EPA ID Number

CVS PHARMACY #9221 (Continued)

S105511843

Affiliation Type Desc: Legal Owner
 Entity Name: Longs Drug Stores California, L.L.C.
 Entity Title: Not reported
 Affiliation Address: One CVS Drive
 Affiliation City: Woonsocket
 Affiliation State: RI
 Affiliation Country: United States
 Affiliation Zip: 02895
 Affiliation Phone: (401) 765-1500,

Affiliation Type Desc: Property Owner
 Entity Name: Longs Drug Stores California, L.L.C.
 Entity Title: Not reported
 Affiliation Address: One CVS Drive
 Affiliation City: Woonsocket
 Affiliation State: RI
 Affiliation Country: United States
 Affiliation Zip: 02895
 Affiliation Phone: (401) 765-1500,

Affiliation Type Desc: Identification Signer
 Entity Name: Tristan Guison, Agent for Longs Drug Stores California, L.L.C.
 Entity Title: Regulatory Compliance Specialist II, Verisk 3E
 Affiliation Address: Not reported
 Affiliation City: Not reported
 Affiliation State: Not reported
 Affiliation Country: Not reported
 Affiliation Zip: Not reported
 Affiliation Phone: ,

Affiliation Type Desc: Parent Corporation
 Entity Name: CVS Health
 Entity Title: Not reported
 Affiliation Address: Not reported
 Affiliation City: Not reported
 Affiliation State: Not reported
 Affiliation Country: Not reported
 Affiliation Zip: Not reported
 Affiliation Phone: ,

L69
West
1/8-1/4
0.226 mi.
1194 ft.

HILLCREST CLEANERS
2454 W HILLCREST DR STE 101
NEWBURY PARK, CA 91320

RCRA-SQG 1000819414
FINDS CAD983653965
ECHO

Site 3 of 3 in cluster L

Relative:
Higher
Actual:
641 ft.

RCRA-SQG:
 Date Form Received by Agency: 19930106
 Handler Name: HILLCREST CLEANERS
 Handler Address: 2454 W HILLCREST DR STE 101
 Handler City,State,Zip: NEWBURY PARK, CA 91320
 EPA ID: CAD983653965
 Contact Name: RUDY FLORES
 Contact Address: 2454 W HILLCREST DR STE 101
 Contact City,State,Zip: NEWBURY PARK, CA 91320
 Contact Telephone: 805-499-7733
 Contact Fax: Not reported

Map ID
 Direction
 Distance
 Elevation

MAP FINDINGS

Site

Database(s)

EDR ID Number
 EPA ID Number

HILLCREST CLEANERS (Continued)

1000819414

Contact Email:	Not reported
Contact Title:	Not reported
EPA Region:	09
Land Type:	Private
Federal Waste Generator Description:	Small Quantity Generator
Non-Notifier:	Not reported
Biennial Report Cycle:	Not reported
Accessibility:	Not reported
Active Site Indicator:	Handler Activities
State District Owner:	Not reported
State District:	Not reported
Mailing Address:	W HILLCREST DR STE 101
Mailing City, State, Zip:	NEWBURY PARK, CA 91320
Owner Name:	RUDY N FLORES
Owner Type:	Private
Operator Name:	Not reported
Operator Type:	Not reported
Short-Term Generator Activity:	No
Importer Activity:	No
Mixed Waste Generator:	No
Transporter Activity:	No
Transfer Facility Activity:	No
Recycler Activity with Storage:	No
Small Quantity On-Site Burner Exemption:	No
Smelting Melting and Refining Furnace Exemption:	No
Underground Injection Control:	No
Off-Site Waste Receipt:	No
Universal Waste Indicator:	No
Universal Waste Destination Facility:	No
Federal Universal Waste:	No
Active Site Fed-Reg Treatment Storage and Disposal Facility:	Not reported
Active Site Converter Treatment storage and Disposal Facility:	Not reported
Active Site State-Reg Treatment Storage and Disposal Facility:	Not reported
Active Site State-Reg Handler:	---
Federal Facility Indicator:	Not reported
Hazardous Secondary Material Indicator:	NN
Sub-Part K Indicator:	Not reported
Commercial TSD Indicator:	No
Treatment Storage and Disposal Type:	Not reported
2018 GPRA Permit Baseline:	Not on the Baseline
2018 GPRA Renewals Baseline:	Not on the Baseline
Permit Renewals Workload Universe:	Not reported
Permit Workload Universe:	Not reported
Permit Progress Universe:	Not reported
Post-Closure Workload Universe:	Not reported
Closure Workload Universe:	Not reported
202 GPRA Corrective Action Baseline:	No
Corrective Action Workload Universe:	No
Subject to Corrective Action Universe:	No
Non-TSDs Where RCRA CA has Been Imposed Universe:	No
TSDs Potentially Subject to CA Under 3004 (u)/(v) Universe:	No
TSDs Only Subject to CA under Discretionary Auth Universe:	No
Corrective Action Priority Ranking:	No NCAPS ranking
Environmental Control Indicator:	No
Institutional Control Indicator:	No
Human Exposure Controls Indicator:	N/A
Groundwater Controls Indicator:	N/A

Map ID
Direction
Distance
Elevation

MAP FINDINGS

Site

Database(s)

EDR ID Number
EPA ID Number

HILLCREST CLEANERS (Continued)

1000819414

Operating TSDF Universe:	Not reported
Full Enforcement Universe:	Not reported
Significant Non-Complier Universe:	No
Unaddressed Significant Non-Complier Universe:	No
Addressed Significant Non-Complier Universe:	No
Significant Non-Complier With a Compliance Schedule Universe:	No
Financial Assurance Required:	Not reported
Handler Date of Last Change:	20000915
Recognized Trader-Importer:	No
Recognized Trader-Exporter:	No
Importer of Spent Lead Acid Batteries:	No
Exporter of Spent Lead Acid Batteries:	No
Recycler Activity Without Storage:	Not reported
Manifest Broker:	Not reported
Sub-Part P Indicator:	No

Handler - Owner Operator:

Owner/Operator Indicator:	Owner
Owner/Operator Name:	RUDY N FLORES
Legal Status:	Private
Date Became Current:	Not reported
Date Ended Current:	Not reported
Owner/Operator Address:	2454 W HILLCREST DR STE 101
Owner/Operator City,State,Zip:	NEWBURY PARK, CA 91320
Owner/Operator Telephone:	805-499-7733
Owner/Operator Telephone Ext:	Not reported
Owner/Operator Fax:	Not reported
Owner/Operator Email:	Not reported

Historic Generators:

Receive Date:	19930106
Handler Name:	HILLCREST CLEANERS
Federal Waste Generator Description:	Small Quantity Generator
State District Owner:	Not reported
Large Quantity Handler of Universal Waste:	No
Recognized Trader Importer:	No
Recognized Trader Exporter:	No
Spent Lead Acid Battery Importer:	No
Spent Lead Acid Battery Exporter:	No
Current Record:	Yes
Non Storage Recycler Activity:	Not reported
Electronic Manifest Broker:	Not reported

List of NAICS Codes and Descriptions:

NAICS Codes:	No NAICS Codes Found
--------------	----------------------

Facility Has Received Notices of Violations:

Violations:	No Violations Found
-------------	---------------------

Evaluation Action Summary:

Evaluations:	No Evaluations Found
--------------	----------------------

Map ID
 Direction
 Distance
 Elevation

MAP FINDINGS

Site

Database(s)

EDR ID Number
 EPA ID Number

HILLCREST CLEANERS (Continued)

1000819414

FINDS:

Registry ID: 110002888493

Click Here:

Environmental Interest/Information System:

RCRAInfo is a national information system that supports the Resource Conservation and Recovery Act (RCRA) program through the tracking of events and activities related to facilities that generate, transport, and treat, store, or dispose of hazardous waste. RCRAInfo allows RCRA program staff to track the notification, permit, compliance, and corrective action activities required under RCRA.

[Click this hyperlink](#) while viewing on your computer to access additional FINDS: detail in the EDR Site Report.

ECHO:

Envid: 1000819414
 Registry ID: 110002888493
 DFR URL: <http://echo.epa.gov/detailed-facility-report?fid=110002888493>
 Name: HILLCREST CLEANERS
 Address: 2454 W HILLCREST DR STE 101
 City,State,Zip: NEWBURY PARK, CA 91320

**K70
 NW
 1/8-1/4
 0.227 mi.
 1199 ft.**

**AUTO EXPERT CORD DBA WENDY AUTO CENTER
 833 MITCHELL RD STE 304
 NEWBURY PARK, CA 91320
 Site 3 of 6 in cluster K**

RCRA NonGen / NLR

**1025868420
 CAL000365929**

**Relative:
 Higher
 Actual:
 679 ft.**

RCRA NonGen / NLR:
 Date Form Received by Agency: 20110720
 Handler Name: AUTO EXPERT CORD DBA WENDY AUTO CENTER
 Handler Address: 833 MITCHELL RD STE 304
 Handler City,State,Zip: NEWBURY PARK, CA 91320
 EPA ID: CAL000365929
 Contact Name: MOHAMMAD JEBELLI/OWNER
 Contact Address: 833 MITCHELL RD STE 304
 Contact City,State,Zip: NEWBURY PARK, CA 91320
 Contact Telephone: 818-378-5051
 Contact Fax: 805-498-1841
 Contact Email: WENDYAUTOCENTER@AOL.COM
 Contact Title: Not reported
 EPA Region: 09
 Land Type: Not reported
 Federal Waste Generator Description: Not a generator, verified
 Non-Notifier: Not reported
 Biennial Report Cycle: Not reported
 Accessibility: Not reported
 Active Site Indicator: Handler Activities
 State District Owner: Not reported
 State District: Not reported
 Mailing Address: 833 MITCHELL RD STE 304
 Mailing City,State,Zip: NEWBURY PARK, CA 91320
 Owner Name: MOHAMMAD JEBELLI
 Owner Type: Other
 Operator Name: MOHAMMAD JEBELLI/OWNER
 Operator Type: Other

Map ID
 Direction
 Distance
 Elevation

MAP FINDINGS

Site

Database(s)

EDR ID Number
 EPA ID Number

AUTO EXPERT CORD DBA WENDY AUTO CENTER (Continued)

1025868420

Short-Term Generator Activity:	No
Importer Activity:	No
Mixed Waste Generator:	No
Transporter Activity:	No
Transfer Facility Activity:	No
Recycler Activity with Storage:	Yes
Small Quantity On-Site Burner Exemption:	No
Smelting Melting and Refining Furnace Exemption:	No
Underground Injection Control:	No
Off-Site Waste Receipt:	No
Universal Waste Indicator:	Yes
Universal Waste Destination Facility:	Yes
Federal Universal Waste:	No
Active Site Fed-Reg Treatment Storage and Disposal Facility:	Not reported
Active Site Converter Treatment storage and Disposal Facility:	Not reported
Active Site State-Reg Treatment Storage and Disposal Facility:	Not reported
Active Site State-Reg Handler:	---
Federal Facility Indicator:	Not reported
Hazardous Secondary Material Indicator:	N
Sub-Part K Indicator:	Not reported
Commercial TSD Indicator:	No
Treatment Storage and Disposal Type:	Not reported
2018 GPRA Permit Baseline:	Not on the Baseline
2018 GPRA Renewals Baseline:	Not on the Baseline
Permit Renewals Workload Universe:	Not reported
Permit Workload Universe:	Not reported
Permit Progress Universe:	Not reported
Post-Closure Workload Universe:	Not reported
Closure Workload Universe:	Not reported
202 GPRA Corrective Action Baseline:	No
Corrective Action Workload Universe:	No
Subject to Corrective Action Universe:	No
Non-TSDFs Where RCRA CA has Been Imposed Universe:	No
TSDFs Potentially Subject to CA Under 3004 (u)/(v) Universe:	No
TSDFs Only Subject to CA under Discretionary Auth Universe:	No
Corrective Action Priority Ranking:	No NCAPS ranking
Environmental Control Indicator:	No
Institutional Control Indicator:	No
Human Exposure Controls Indicator:	N/A
Groundwater Controls Indicator:	N/A
Operating TSDF Universe:	Not reported
Full Enforcement Universe:	Not reported
Significant Non-Complier Universe:	No
Unaddressed Significant Non-Complier Universe:	No
Addressed Significant Non-Complier Universe:	No
Significant Non-Complier With a Compliance Schedule Universe:	No
Financial Assurance Required:	Not reported
Handler Date of Last Change:	20190628
Recognized Trader-Importer:	No
Recognized Trader-Exporter:	No
Importer of Spent Lead Acid Batteries:	No
Exporter of Spent Lead Acid Batteries:	No
Recycler Activity Without Storage:	No
Manifest Broker:	No
Sub-Part P Indicator:	No

Map ID
Direction
Distance
Elevation

MAP FINDINGS

Site

Database(s)

EDR ID Number
EPA ID Number

AUTO EXPERT CORD DBA WENDY AUTO CENTER (Continued)

1025868420

Handler - Owner Operator:

Owner/Operator Indicator: Operator
Owner/Operator Name: MOHAMMAD JEBELLI/OWNER
Legal Status: Other
Date Became Current: Not reported
Date Ended Current: Not reported
Owner/Operator Address: 833 MITCHELL RD STE 304
Owner/Operator City,State,Zip: NEWBURY PARK, CA 91320
Owner/Operator Telephone: 818-378-5051
Owner/Operator Telephone Ext: Not reported
Owner/Operator Fax: Not reported
Owner/Operator Email: Not reported

Owner/Operator Indicator: Owner
Owner/Operator Name: MOHAMMAD JEBELLI
Legal Status: Other
Date Became Current: Not reported
Date Ended Current: Not reported
Owner/Operator Address: 23030 PARK SORRENTO
Owner/Operator City,State,Zip: CALABASAS, CA 91302
Owner/Operator Telephone: 818-378-5051
Owner/Operator Telephone Ext: Not reported
Owner/Operator Fax: Not reported
Owner/Operator Email: Not reported

Historic Generators:

Receive Date: 20110720
Handler Name: AUTO EXPERT CORD DBA WENDY AUTO CENTER
Federal Waste Generator Description: Not a generator, verified
State District Owner: Not reported
Large Quantity Handler of Universal Waste: No
Recognized Trader Importer: Not reported
Recognized Trader Exporter: Not reported
Spent Lead Acid Battery Importer: Not reported
Spent Lead Acid Battery Exporter: Not reported
Current Record: Yes
Non Storage Recycler Activity: Not reported
Electronic Manifest Broker: Not reported

List of NAICS Codes and Descriptions:

NAICS Code: 811111
NAICS Description: GENERAL AUTOMOTIVE REPAIR

Facility Has Received Notices of Violations:

Violations: No Violations Found

Evaluation Action Summary:

Evaluations: No Evaluations Found

MAP FINDINGS

Map ID
Direction
Distance
Elevation

Site

Database(s)

EDR ID Number
EPA ID Number

**K71
NW
1/8-1/4
0.227 mi.
1199 ft.**

**WENDY AUTO CENTER
833 MITCHELL RD #304
NEWBURY PARK, CA 91320**

**CA CERS HAZ WASTE
CA VENTURA CO. BWT
CA CERS**

**S111160047
N/A**

Site 4 of 6 in cluster K

**Relative:
Higher
Actual:
679 ft.**

CERS HAZ WASTE:
Name: WENDY AUTO CENTER
Address: 833 MITCHELL RD #304
City,State,Zip: NEWBURY PARK, CA 91320
Site ID: 170847
CERS ID: 10333567
CERS Description: Hazardous Waste Generator

VENTURA CO. BWT:
Name: WENDY AUTO CENTER
Address: 833 MITCHELL RD #304
City,State,Zip: NEWBURY PARK, CA
Facility ID: FA0005780
Program: HAZARDOUS WASTE GENERATOR/BUSINESS PLAN

CERS:
Name: WENDY AUTO CENTER
Address: 833 MITCHELL RD #304
City,State,Zip: NEWBURY PARK, CA 91320
Site ID: 170847
CERS ID: 10333567
CERS Description: Chemical Storage Facilities

Violations:
Site ID: 170847
Site Name: WENDY AUTO CENTER
Violation Date: 04-20-2017
Citation: HSC 6.95 25508(a)(1) - California Health and Safety Code, Chapter 6.95, Section(s) 25508(a)(1)
Violation Description: Failure to annually review and electronically certify that the business plan is complete and accurate on or before the annual due date.
Violation Notes: Returned to compliance on 05/01/2017.
Violation Division: Ventura County Environmental Health
Violation Program: HMRRP
Violation Source: CERS,

Site ID: 170847
Site Name: WENDY AUTO CENTER
Violation Date: 05-01-2017
Citation: HSC 6.95 25507 - California Health and Safety Code, Chapter 6.95, Section(s) 25507
Violation Description: Failure to adequately establish and implement a business plan when storing/handling a hazardous material at or above reportable quantities.
Violation Notes: Returned to compliance on 05/01/2017.
Violation Division: Ventura County Environmental Health
Violation Program: HMRRP
Violation Source: CERS,

Site ID: 170847
Site Name: WENDY AUTO CENTER
Violation Date: 05-01-2017

Map ID
Direction
Distance
Elevation

MAP FINDINGS

Site

Database(s)

EDR ID Number
EPA ID Number

WENDY AUTO CENTER (Continued)

S111160047

Citation: 22 CCR 12 66262.34(f) - California Code of Regulations, Title 22, Chapter 12, Section(s) 66262.34(f)
Violation Description: Failure to properly label hazardous waste accumulation containers and portable tanks with the following requirements: "Hazardous Waste", name and address of the generator, physical and chemical characteristics of the Hazardous Waste, and starting accumulation date.
Violation Notes: Returned to compliance on 05/31/2017.
Violation Division: Ventura County Environmental Health
Violation Program: HW
Violation Source: CERS,

Site ID: 170847
Site Name: WENDY AUTO CENTER
Violation Date: 05-01-2017
Citation: HSC 6.95 25505(a)(4) - California Health and Safety Code, Chapter 6.95, Section(s) 25505(a)(4)
Violation Description: Failure to provide initial and annual training to all employees in safety procedures in the event of a release or threatened release of a hazardous material or failure to document and maintain training records for a minimum of three years.
Violation Notes: Returned to compliance on 05/31/2017.
Violation Division: Ventura County Environmental Health
Violation Program: HMRRP
Violation Source: CERS,

Site ID: 170847
Site Name: WENDY AUTO CENTER
Violation Date: 05-20-2020
Citation: 40 CFR 1 265.31 - U.S. Code of Federal Regulations, Title 40, Chapter 1, Section(s) 265.31
Violation Description: Failure to maintain and operate the facility to minimize the possibility of a fire, explosion, or any unplanned sudden or non-sudden release of hazardous waste or hazardous waste constituents to air, soil, or surface water which could threaten human health or the environment.
Violation Notes: Returned to compliance on 05/20/2020.
Violation Division: Ventura County Environmental Health
Violation Program: HW
Violation Source: CERS,

Site ID: 170847
Site Name: WENDY AUTO CENTER
Violation Date: 06-06-2019
Citation: 40 CFR 1 265.173 - U.S. Code of Federal Regulations, Title 40, Chapter 1, Section(s) 265.173
Violation Description: Failure to meet the following container management requirements: (a) A container holding hazardous waste must always be closed during storage, except when it is necessary to add or remove waste. (b) A container holding hazardous waste must not be opened, handled, or stored in a manner which may rupture the container or cause it to leak.
Violation Notes: Returned to compliance on 07/01/2019.
Violation Division: Ventura County Environmental Health
Violation Program: HW
Violation Source: CERS,

Map ID
Direction
Distance
Elevation

MAP FINDINGS

Site

Database(s)

EDR ID Number
EPA ID Number

WENDY AUTO CENTER (Continued)

S111160047

Site ID: 170847
Site Name: WENDY AUTO CENTER
Violation Date: 06-06-2019
Citation: HSC 6.5 25160(b)(1)(C) - California Health and Safety Code, Chapter 6.5, Section(s) 25160(b)(1)(C)
Violation Description: Failure to send a legible copy of each hazardous waste manifest to the Department within 30 days of each shipment of hazardous waste.
Violation Notes: Returned to compliance on 07/01/2019.
Violation Division: Ventura County Environmental Health
Violation Program: HW
Violation Source: CERS,

Site ID: 170847
Site Name: WENDY AUTO CENTER
Violation Date: 06-24-2015
Citation: HSC 6.95 25508(a)(1) - California Health and Safety Code, Chapter 6.95, Section(s) 25508(a)(1)
Violation Description: Failure to complete and electronically submit a site map with all required content.
Violation Notes: Returned to compliance on 06/24/2015.
Violation Division: Ventura County Environmental Health
Violation Program: HMRRP
Violation Source: CERS,

Site ID: 170847
Site Name: WENDY AUTO CENTER
Violation Date: 06-06-2019
Citation: HSC 6.5 25123.3(h)(2) - California Health and Safety Code, Chapter 6.5, Section(s) 25123.3(h)(2)
Violation Description: Failure to determine the status of any hazardous waste if a signed copy of the manifest isn t received within 35 days of the date the waste was accepted by the initial transporter and/or to submit an Exception Report to DTSC if a signed copy of the manifest isn t received within 60 days of the date the waste was accepted by the initial transporter.
Violation Notes: Returned to compliance on 07/01/2019.
Violation Division: Ventura County Environmental Health
Violation Program: HW
Violation Source: CERS,

Site ID: 170847
Site Name: WENDY AUTO CENTER
Violation Date: 06-06-2019
Citation: HSC 6.95 25508.1(a)-(f) - California Health and Safety Code, Chapter 6.95, Section(s) 25508.1(a)-(f)
Violation Description: Failure to electronically update business plan within 30 days of any one of the following events: A 100 percent or more increase in the quantity of a previously disclosed material. Any handling of a previously undisclosed hazardous materials at or above reportable quantities. A change of business address, business ownership, or business name. A substantial change in the handler's operations that requires modification to any portion of the business plan.
Violation Notes: Returned to compliance on 06/06/2019.
Violation Division: Ventura County Environmental Health
Violation Program: HMRRP
Violation Source: CERS,

Map ID
Direction
Distance
Elevation

MAP FINDINGS

Site

Database(s)

EDR ID Number
EPA ID Number

WENDY AUTO CENTER (Continued)

S111160047

Site ID: 170847
Site Name: WENDY AUTO CENTER
Violation Date: 06-06-2019
Citation: 22 CCR 12 66262.34(f) - California Code of Regulations, Title 22, Chapter 12, Section(s) 66262.34(f)
Violation Description: Failure to properly label hazardous waste accumulation containers and portable tanks with the following requirements: "Hazardous Waste", name and address of the generator, physical and chemical characteristics of the Hazardous Waste, and starting accumulation date.
Violation Notes: Returned to compliance on 07/01/2019.
Violation Division: Ventura County Environmental Health
Violation Program: HW
Violation Source: CERS,

Site ID: 170847
Site Name: WENDY AUTO CENTER
Violation Date: 06-06-2019
Citation: HSC 6.95 25505(a)(4) - California Health and Safety Code, Chapter 6.95, Section(s) 25505(a)(4)
Violation Description: Failure to provide initial and annual training to all employees in safety procedures in the event of a release or threatened release of a hazardous material or failure to document and maintain training records for a minimum of three years.
Violation Notes: Returned to compliance on 07/01/2019.
Violation Division: Ventura County Environmental Health
Violation Program: HMRRP
Violation Source: CERS,

Site ID: 170847
Site Name: WENDY AUTO CENTER
Violation Date: 06-06-2019
Citation: 40 CFR 1 265.174 - U.S. Code of Federal Regulations, Title 40, Chapter 1, Section(s) 265.174
Violation Description: Failure to inspect hazardous waste storage areas at least weekly and look for leaking and deteriorating containers.
Violation Notes: Returned to compliance on 07/01/2019.
Violation Division: Ventura County Environmental Health
Violation Program: HW
Violation Source: CERS,

Site ID: 170847
Site Name: WENDY AUTO CENTER
Violation Date: 06-06-2019
Citation: 40 CFR 1 265.31 - U.S. Code of Federal Regulations, Title 40, Chapter 1, Section(s) 265.31
Violation Description: Failure to maintain and operate the facility to minimize the possibility of a fire, explosion, or any unplanned sudden or non-sudden release of hazardous waste or hazardous waste constituents to air, soil, or surface water which could threaten human health or the environment.
Violation Notes: Returned to compliance on 07/01/2019.
Violation Division: Ventura County Environmental Health
Violation Program: HW
Violation Source: CERS,

Map ID
Direction
Distance
Elevation

MAP FINDINGS

Site

Database(s)

EDR ID Number
EPA ID Number

WENDY AUTO CENTER (Continued)

S111160047

Evaluation:

Eval General Type: Compliance Evaluation Inspection
Eval Date: 12-12-2013
Violations Found: No
Eval Type: Routine done by local agency
Eval Notes: Not reported
Eval Division: Ventura County Environmental Health
Eval Program: HW
Eval Source: CERS,

Eval General Type: Compliance Evaluation Inspection
Eval Date: 05-01-2017
Violations Found: Yes
Eval Type: Routine done by local agency
Eval Notes: Not reported
Eval Division: Ventura County Environmental Health
Eval Program: HMRRP
Eval Source: CERS,

Eval General Type: Compliance Evaluation Inspection
Eval Date: 05-20-2020
Violations Found: No
Eval Type: Routine done by local agency
Eval Notes: Not reported
Eval Division: Ventura County Environmental Health
Eval Program: HMRRP
Eval Source: CERS,

Eval General Type: Compliance Evaluation Inspection
Eval Date: 06-24-2015
Violations Found: Yes
Eval Type: Routine done by local agency
Eval Notes: Not reported
Eval Division: Ventura County Environmental Health
Eval Program: HMRRP
Eval Source: CERS,

Eval General Type: Compliance Evaluation Inspection
Eval Date: 12-12-2013
Violations Found: No
Eval Type: Routine done by local agency
Eval Notes: Not reported
Eval Division: Ventura County Environmental Health
Eval Program: HMRRP
Eval Source: CERS,

Eval General Type: Compliance Evaluation Inspection
Eval Date: 05-01-2017
Violations Found: Yes
Eval Type: Routine done by local agency
Eval Notes: Not reported
Eval Division: Ventura County Environmental Health
Eval Program: HW
Eval Source: CERS,

Eval General Type: Compliance Evaluation Inspection
Eval Date: 06-06-2019

Map ID
Direction
Distance
Elevation

MAP FINDINGS

Site

Database(s)

EDR ID Number
EPA ID Number

WENDY AUTO CENTER (Continued)

S111160047

Violations Found: Yes
Eval Type: Routine done by local agency
Eval Notes: Not reported
Eval Division: Ventura County Environmental Health
Eval Program: HMRRP
Eval Source: CERS,

Eval General Type: Compliance Evaluation Inspection
Eval Date: 04-20-2017
Violations Found: Yes
Eval Type: Routine done by local agency
Eval Notes: Not reported
Eval Division: Ventura County Environmental Health
Eval Program: HMRRP
Eval Source: CERS,

Eval General Type: Compliance Evaluation Inspection
Eval Date: 05-20-2020
Violations Found: Yes
Eval Type: Routine done by local agency
Eval Notes: Not reported
Eval Division: Ventura County Environmental Health
Eval Program: HW
Eval Source: CERS,

Eval General Type: Compliance Evaluation Inspection
Eval Date: 06-06-2019
Violations Found: Yes
Eval Type: Routine done by local agency
Eval Notes: Not reported
Eval Division: Ventura County Environmental Health
Eval Program: HW
Eval Source: CERS,

Affiliation:

Affiliation Type Desc: Document Preparer
Entity Name: Allison Mendoza
Entity Title: Not reported
Affiliation Address: Not reported
Affiliation City: Not reported
Affiliation State: Not reported
Affiliation Country: Not reported
Affiliation Zip: Not reported
Affiliation Phone: ,

Affiliation Type Desc: Facility Mailing Address
Entity Name: Mailing Address
Entity Title: Not reported
Affiliation Address: 833 MITCHELL ROAD #304
Affiliation City: NEWBURY PARK
Affiliation State: CA
Affiliation Country: Not reported
Affiliation Zip: 91320
Affiliation Phone: ,

Affiliation Type Desc: Legal Owner
Entity Name: WENDY AUTO CENTER

Map ID
Direction
Distance
Elevation

MAP FINDINGS

Site

Database(s)

EDR ID Number
EPA ID Number

WENDY AUTO CENTER (Continued)

S111160047

Entity Title: Not reported
Affiliation Address: 833 MITCHELL RD #304
Affiliation City: NEWBURY PARK
Affiliation State: CA
Affiliation Country: United States
Affiliation Zip: 91320
Affiliation Phone: (805) 499-1525,

Affiliation Type Desc: Parent Corporation
Entity Name: WENDY AUTO CENTER
Entity Title: Not reported
Affiliation Address: Not reported
Affiliation City: Not reported
Affiliation State: Not reported
Affiliation Country: Not reported
Affiliation Zip: Not reported
Affiliation Phone: ,

Affiliation Type Desc: Environmental Contact
Entity Name: MOHAMMAD JEBELLI
Entity Title: Not reported
Affiliation Address: 833 MITCHELL RD #304
Affiliation City: NEWBURY PARK
Affiliation State: CA
Affiliation Country: Not reported
Affiliation Zip: 91320
Affiliation Phone: ,

Affiliation Type Desc: Operator
Entity Name: MOHAMMAD JEBELLI
Entity Title: Not reported
Affiliation Address: Not reported
Affiliation City: Not reported
Affiliation State: Not reported
Affiliation Country: Not reported
Affiliation Zip: Not reported
Affiliation Phone: (805) 499-1535,

Affiliation Type Desc: CUPA District
Entity Name: Ventura County Environmental Health
Entity Title: Not reported
Affiliation Address: 800 South Victoria Avenue
Affiliation City: Ventura
Affiliation State: CA
Affiliation Country: Not reported
Affiliation Zip: 93009
Affiliation Phone: (805) 654-2813,

Affiliation Type Desc: Identification Signer
Entity Name: Allison Mendoza
Entity Title: MANAGER
Affiliation Address: Not reported
Affiliation City: Not reported
Affiliation State: Not reported
Affiliation Country: Not reported
Affiliation Zip: Not reported
Affiliation Phone: ,

Map ID
 Direction
 Distance
 Elevation

MAP FINDINGS

Site

Database(s)

EDR ID Number
 EPA ID Number

K72 NW 1/8-1/4 0.231 mi. 1222 ft.	CHUCKIES SERVICE CENTER 849 MITCHELL RD STE 401 NEWBURY PARK, CA 91320	RCRA NonGen / NLR	1025868612 CAL000376628
Relative: RCRA NonGen / NLR:			
Higher	Date Form Received by Agency:	20120724	
Actual:	Handler Name:	CHUCKIES SERVICE CENTER	
681 ft.	Handler Address:	849 MITCHELL RD STE 401	
	Handler City,State,Zip:	NEWBURY PARK, CA 91320	
	EPA ID:	CAL000376628	
	Contact Name:	CHUCK THOMAS	
	Contact Address:	849 MITCHELL RD STE 401	
	Contact City,State,Zip:	NEWBURY PARK, CA 91320-0000	
	Contact Telephone:	805-498-8284	
	Contact Fax:	805-498-1114	
	Contact Email:	CHUCKIESSVC@YAHOO.COM	
	Contact Title:	Not reported	
	EPA Region:	09	
	Land Type:	Not reported	
	Federal Waste Generator Description:	Not a generator, verified	
	Non-Notifier:	Not reported	
	Biennial Report Cycle:	Not reported	
	Accessibility:	Not reported	
	Active Site Indicator:	Handler Activities	
	State District Owner:	Not reported	
	State District:	Not reported	
	Mailing Address:	849 MITCHELL RD STE 401	
	Mailing City,State,Zip:	NEWBURY PARK, CA 91320-0000	
	Owner Name:	CHUCK THOMAS	
	Owner Type:	Other	
	Operator Name:	CHUCK THOMAS	
	Operator Type:	Other	
	Short-Term Generator Activity:	No	
	Importer Activity:	No	
	Mixed Waste Generator:	No	
	Transporter Activity:	No	
	Transfer Facility Activity:	No	
	Recycler Activity with Storage:	Yes	
	Small Quantity On-Site Burner Exemption:	No	
	Smelting Melting and Refining Furnace Exemption:	No	
	Underground Injection Control:	No	
	Off-Site Waste Receipt:	No	
	Universal Waste Indicator:	Yes	
	Universal Waste Destination Facility:	Yes	
	Federal Universal Waste:	No	
	Active Site Fed-Reg Treatment Storage and Disposal Facility:	Not reported	
	Active Site Converter Treatment storage and Disposal Facility:	Not reported	
	Active Site State-Reg Treatment Storage and Disposal Facility:	Not reported	
	Active Site State-Reg Handler:	---	
	Federal Facility Indicator:	Not reported	
	Hazardous Secondary Material Indicator:	N	
	Sub-Part K Indicator:	Not reported	
	Commercial TSD Indicator:	No	
	Treatment Storage and Disposal Type:	Not reported	
	2018 GPRA Permit Baseline:	Not on the Baseline	
	2018 GPRA Renewals Baseline:	Not on the Baseline	
	Permit Renewals Workload Universe:	Not reported	

Map ID
 Direction
 Distance
 Elevation

MAP FINDINGS

Site

Database(s)

EDR ID Number
 EPA ID Number

CHUCKIES SERVICE CENTER (Continued)

1025868612

Permit Workload Universe:	Not reported
Permit Progress Universe:	Not reported
Post-Closure Workload Universe:	Not reported
Closure Workload Universe:	Not reported
202 GPRA Corrective Action Baseline:	No
Corrective Action Workload Universe:	No
Subject to Corrective Action Universe:	No
Non-TSDFs Where RCRA CA has Been Imposed Universe:	No
TSDFs Potentially Subject to CA Under 3004 (u)/(v) Universe:	No
TSDFs Only Subject to CA under Discretionary Auth Universe:	No
Corrective Action Priority Ranking:	No NCAPS ranking
Environmental Control Indicator:	No
Institutional Control Indicator:	No
Human Exposure Controls Indicator:	N/A
Groundwater Controls Indicator:	N/A
Operating TSDF Universe:	Not reported
Full Enforcement Universe:	Not reported
Significant Non-Complier Universe:	No
Unaddressed Significant Non-Complier Universe:	No
Addressed Significant Non-Complier Universe:	No
Significant Non-Complier With a Compliance Schedule Universe:	No
Financial Assurance Required:	Not reported
Handler Date of Last Change:	20190628
Recognized Trader-Importer:	No
Recognized Trader-Exporter:	No
Importer of Spent Lead Acid Batteries:	No
Exporter of Spent Lead Acid Batteries:	No
Recycler Activity Without Storage:	No
Manifest Broker:	No
Sub-Part P Indicator:	No

Handler - Owner Operator:

Owner/Operator Indicator:	Owner
Owner/Operator Name:	CHUCK THOMAS
Legal Status:	Other
Date Became Current:	Not reported
Date Ended Current:	Not reported
Owner/Operator Address:	849 MITCHELL RD STE 401
Owner/Operator City,State,Zip:	NEWBURY PARK, CA 91320-0000
Owner/Operator Telephone:	805-498-8284
Owner/Operator Telephone Ext:	Not reported
Owner/Operator Fax:	Not reported
Owner/Operator Email:	Not reported

Owner/Operator Indicator:	Operator
Owner/Operator Name:	CHUCK THOMAS
Legal Status:	Other
Date Became Current:	Not reported
Date Ended Current:	Not reported
Owner/Operator Address:	849 MITCHELL RD STE 401
Owner/Operator City,State,Zip:	NEWBURY PARK, CA 91320-0000
Owner/Operator Telephone:	805-498-8284
Owner/Operator Telephone Ext:	Not reported
Owner/Operator Fax:	Not reported
Owner/Operator Email:	Not reported

Map ID
Direction
Distance
Elevation

MAP FINDINGS

Site

Database(s)

EDR ID Number
EPA ID Number

CHUCKIES SERVICE CENTER (Continued)

1025868612

Historic Generators:

Receive Date: 20120724
Handler Name: CHUCKIES SERVICE CENTER
Federal Waste Generator Description: Not a generator, verified
State District Owner: Not reported
Large Quantity Handler of Universal Waste: No
Recognized Trader Importer: Not reported
Recognized Trader Exporter: Not reported
Spent Lead Acid Battery Importer: Not reported
Spent Lead Acid Battery Exporter: Not reported
Current Record: Yes
Non Storage Recycler Activity: Not reported
Electronic Manifest Broker: Not reported

List of NAICS Codes and Descriptions:

NAICS Code: 811111
NAICS Description: GENERAL AUTOMOTIVE REPAIR

Facility Has Received Notices of Violations:

Violations: No Violations Found

Evaluation Action Summary:

Evaluations: No Evaluations Found

**K73
NW
1/8-1/4
0.231 mi.
1222 ft.**

**CHUCKIE'S SERVICE CENTER
849 MITCHELL RD #401
NEWBURY PARK, CA 91320**

**CA CERS HAZ WASTE
CA VENTURA CO. BWT
CA CERS**

**S113473634
N/A**

Site 6 of 6 in cluster K

**Relative:
Higher**

CERS HAZ WASTE:

Name: CHUCKIE'S SERVICE CENTER
Address: 849 MITCHELL RD #401
City,State,Zip: NEWBURY PARK, CA 91320
Site ID: 18961
CERS ID: 10338868
CERS Description: Hazardous Waste Generator

**Actual:
681 ft.**

VENTURA CO. BWT:

Name: CHUCKIE'S SERVICE CENTER
Address: 849 MITCHELL RD #401
City,State,Zip: NEWBURY PARK, CA
Facility ID: FA0029497
Program: HAZARDOUS WASTE GENERATOR

CERS:

Name: CHUCKIE'S SERVICE CENTER
Address: 849 MITCHELL RD #401
City,State,Zip: NEWBURY PARK, CA 91320
Site ID: 18961
CERS ID: 10338868
CERS Description: Chemical Storage Facilities

Violations:

Map ID
Direction
Distance
Elevation

MAP FINDINGS

Site

Database(s)

EDR ID Number
EPA ID Number

CHUCKIE'S SERVICE CENTER (Continued)

S113473634

Site ID: 18961
Site Name: CHUCKIE'S SERVICE CENTER
Violation Date: 05-16-2019
Citation: Un-Specified
Violation Description: Hazardous Waste Generator Program - Administration/Documentation - General Local Ordinance
Violation Notes: Not reported
Violation Division: Ventura County Environmental Health
Violation Program: HW
Violation Source: CERS,

Site ID: 18961
Site Name: CHUCKIE'S SERVICE CENTER
Violation Date: 05-13-2020
Citation: Un-Specified
Violation Description: Hazardous Waste Generator Program - Administration/Documentation - General Local Ordinance
Violation Notes: Not reported
Violation Division: Ventura County Environmental Health
Violation Program: HW
Violation Source: CERS,

Site ID: 18961
Site Name: CHUCKIE'S SERVICE CENTER
Violation Date: 04-21-2017
Citation: HSC 6.95 25508(a)(1) - California Health and Safety Code, Chapter 6.95, Section(s) 25508(a)(1)
Violation Description: Failure to annually review and electronically certify that the business plan is complete and accurate on or before the annual due date.
Violation Notes: Returned to compliance on 07/07/2017.
Violation Division: Ventura County Environmental Health
Violation Program: HMRRP
Violation Source: CERS,

Evaluation:
Eval General Type: Compliance Evaluation Inspection
Eval Date: 06-15-2017
Violations Found: No
Eval Type: Routine done by local agency
Eval Notes: Not reported
Eval Division: Ventura County Environmental Health
Eval Program: HW
Eval Source: CERS,

Eval General Type: Compliance Evaluation Inspection
Eval Date: 06-24-2015
Violations Found: No
Eval Type: Routine done by local agency
Eval Notes: Not reported
Eval Division: Ventura County Environmental Health
Eval Program: HW
Eval Source: CERS,

Eval General Type: Compliance Evaluation Inspection
Eval Date: 12-09-2013
Violations Found: No

Map ID
Direction
Distance
Elevation

MAP FINDINGS

Site

Database(s)

EDR ID Number
EPA ID Number

CHUCKIE'S SERVICE CENTER (Continued)

S113473634

Eval Type: Routine done by local agency
Eval Notes: Not reported
Eval Division: Ventura County Environmental Health
Eval Program: HW
Eval Source: CERS,

Eval General Type: Compliance Evaluation Inspection
Eval Date: 05-13-2020
Violations Found: Yes
Eval Type: Routine done by local agency
Eval Notes: Not reported
Eval Division: Ventura County Environmental Health
Eval Program: HW
Eval Source: CERS,

Eval General Type: Compliance Evaluation Inspection
Eval Date: 06-15-2017
Violations Found: No
Eval Type: Routine done by local agency
Eval Notes: Not reported
Eval Division: Ventura County Environmental Health
Eval Program: HMRRP
Eval Source: CERS,

Eval General Type: Compliance Evaluation Inspection
Eval Date: 05-16-2019
Violations Found: Yes
Eval Type: Routine done by local agency
Eval Notes: Not reported
Eval Division: Ventura County Environmental Health
Eval Program: HW
Eval Source: CERS,

Eval General Type: Compliance Evaluation Inspection
Eval Date: 06-24-2015
Violations Found: No
Eval Type: Routine done by local agency
Eval Notes: Not reported
Eval Division: Ventura County Environmental Health
Eval Program: HMRRP
Eval Source: CERS,

Eval General Type: Compliance Evaluation Inspection
Eval Date: 04-21-2017
Violations Found: Yes
Eval Type: Routine done by local agency
Eval Notes: Not reported
Eval Division: Ventura County Environmental Health
Eval Program: HMRRP
Eval Source: CERS,

Eval General Type: Compliance Evaluation Inspection
Eval Date: 12-09-2013
Violations Found: No
Eval Type: Routine done by local agency
Eval Notes: Not reported
Eval Division: Ventura County Environmental Health

Map ID
Direction
Distance
Elevation

MAP FINDINGS

Site

Database(s)

EDR ID Number
EPA ID Number

CHUCKIE'S SERVICE CENTER (Continued)

S113473634

Eval Program: HMRRP
Eval Source: CERS,

Affiliation:

Affiliation Type Desc: Document Preparer
Entity Name: Chuck Thomas
Entity Title: Not reported
Affiliation Address: Not reported
Affiliation City: Not reported
Affiliation State: Not reported
Affiliation Country: Not reported
Affiliation Zip: Not reported
Affiliation Phone: ,

Affiliation Type Desc: Identification Signer
Entity Name: CHUCK THOMAS
Entity Title: PRESIDENT
Affiliation Address: Not reported
Affiliation City: Not reported
Affiliation State: Not reported
Affiliation Country: Not reported
Affiliation Zip: Not reported
Affiliation Phone: ,

Affiliation Type Desc: Operator
Entity Name: CHUCK THOMAS
Entity Title: Not reported
Affiliation Address: Not reported
Affiliation City: Not reported
Affiliation State: Not reported
Affiliation Country: Not reported
Affiliation Zip: Not reported
Affiliation Phone: (805) 498-8284,

Affiliation Type Desc: CUPA District
Entity Name: Ventura County Environmental Health
Entity Title: Not reported
Affiliation Address: 800 South Victoria Avenue
Affiliation City: Ventura
Affiliation State: CA
Affiliation Country: Not reported
Affiliation Zip: 93009
Affiliation Phone: (805) 654-2813,

Affiliation Type Desc: Environmental Contact
Entity Name: CHUCK THOMAS
Entity Title: Not reported
Affiliation Address: 849 MITCEHLL RD #401
Affiliation City: NEWBURY PARK
Affiliation State: CA
Affiliation Country: Not reported
Affiliation Zip: 91320
Affiliation Phone: ,

Affiliation Type Desc: Facility Mailing Address
Entity Name: Mailing Address
Entity Title: Not reported

Map ID
Direction
Distance
Elevation

MAP FINDINGS

Site

Database(s)

EDR ID Number
EPA ID Number

CHUCKIE'S SERVICE CENTER (Continued)

S113473634

Affiliation Address: 849 MITCHELL RD #401
Affiliation City: NEWBURY PARK
Affiliation State: CA
Affiliation Country: Not reported
Affiliation Zip: 91320
Affiliation Phone: ,

Affiliation Type Desc: Legal Owner
Entity Name: CHUCK THOMAS
Entity Title: Not reported
Affiliation Address: 849 MITCHELL RD #401
Affiliation City: NEWBURY PARK
Affiliation State: CA
Affiliation Country: United States
Affiliation Zip: 91320
Affiliation Phone: (805) 498-8284,

Affiliation Type Desc: Parent Corporation
Entity Name: CHUCKIE'S SERVICE CENTER
Entity Title: Not reported
Affiliation Address: Not reported
Affiliation City: Not reported
Affiliation State: Not reported
Affiliation Country: Not reported
Affiliation Zip: Not reported
Affiliation Phone: ,

M74
ENE
1/8-1/4
0.234 mi.
1236 ft.

ESSEX PROPERTY TRUST-HILLCREST APARTMENTS
1800 W HILLCREST DRIVE
NEWBURY PARK, CA 91320
Site 3 of 6 in cluster M

RCRA NonGen / NLR **1026475517**
CAC003081272

Relative:
Higher
Actual:
645 ft.

RCRA NonGen / NLR:
Date Form Received by Agency: 20200827
Handler Name: ESSEX PROPERTY TRUST-HILLCREST APARTMENTS
Handler Address: 1800 W HILLCREST DRIVE
Handler City,State,Zip: NEWBURY PARK, CA 91320
EPA ID: CAC003081272
Contact Name: ESSEX PROERTY TRUST
Contact Address: 17461 DERIAN AVENUE
Contact City,State,Zip: IRVINE, CA 92614
Contact Telephone: 949-303-5169
Contact Fax: Not reported
Contact Email: DDUARTE@ALLCOUNTY.US
Contact Title: Not reported
EPA Region: 09
Land Type: Not reported
Federal Waste Generator Description: Not a generator, verified
Non-Notifier: Not reported
Biennial Report Cycle: Not reported
Accessibility: Not reported
Active Site Indicator: Not reported
State District Owner: Not reported
State District: Not reported
Mailing Address: 17461 DERIAN AVENUE
Mailing City,State,Zip: IRVINE, CA 92614

Map ID
 Direction
 Distance
 Elevation

MAP FINDINGS

Site

Database(s)

EDR ID Number
 EPA ID Number

ESSEX PROPERTY TRUST-HILLCREST APARTMENTS (Continued)

1026475517

Owner Name:	ESSEX PROPERTY TRUST
Owner Type:	Other
Operator Name:	ESSEX PROERTY TRUST
Operator Type:	Other
Short-Term Generator Activity:	No
Importer Activity:	No
Mixed Waste Generator:	No
Transporter Activity:	No
Transfer Facility Activity:	No
Recycler Activity with Storage:	No
Small Quantity On-Site Burner Exemption:	No
Smelting Melting and Refining Furnace Exemption:	No
Underground Injection Control:	No
Off-Site Waste Receipt:	No
Universal Waste Indicator:	No
Universal Waste Destination Facility:	No
Federal Universal Waste:	No
Active Site Fed-Reg Treatment Storage and Disposal Facility:	Not reported
Active Site Converter Treatment storage and Disposal Facility:	Not reported
Active Site State-Reg Treatment Storage and Disposal Facility:	Not reported
Active Site State-Reg Handler:	---
Federal Facility Indicator:	Not reported
Hazardous Secondary Material Indicator:	N
Sub-Part K Indicator:	Not reported
Commercial TSD Indicator:	No
Treatment Storage and Disposal Type:	Not reported
2018 GPRA Permit Baseline:	Not on the Baseline
2018 GPRA Renewals Baseline:	Not on the Baseline
Permit Renewals Workload Universe:	Not reported
Permit Workload Universe:	Not reported
Permit Progress Universe:	Not reported
Post-Closure Workload Universe:	Not reported
Closure Workload Universe:	Not reported
202 GPRA Corrective Action Baseline:	No
Corrective Action Workload Universe:	No
Subject to Corrective Action Universe:	No
Non-TSDFs Where RCRA CA has Been Imposed Universe:	No
TSDFs Potentially Subject to CA Under 3004 (u)/(v) Universe:	No
TSDFs Only Subject to CA under Discretionary Auth Universe:	No
Corrective Action Priority Ranking:	No NCAPS ranking
Environmental Control Indicator:	No
Institutional Control Indicator:	No
Human Exposure Controls Indicator:	N/A
Groundwater Controls Indicator:	N/A
Operating TSDF Universe:	Not reported
Full Enforcement Universe:	Not reported
Significant Non-Complier Universe:	No
Unaddressed Significant Non-Complier Universe:	No
Addressed Significant Non-Complier Universe:	No
Significant Non-Complier With a Compliance Schedule Universe:	No
Financial Assurance Required:	Not reported
Handler Date of Last Change:	20200904
Recognized Trader-Importer:	No
Recognized Trader-Exporter:	No
Importer of Spent Lead Acid Batteries:	No
Exporter of Spent Lead Acid Batteries:	No
Recycler Activity Without Storage:	No

Map ID
Direction
Distance
Elevation

MAP FINDINGS

Site

Database(s)

EDR ID Number
EPA ID Number

ESSEX PROPERTY TRUST-HILLCREST APARTMENTS (Continued)

1026475517

Manifest Broker: No
Sub-Part P Indicator: No

Handler - Owner Operator:

Owner/Operator Indicator: Owner
Owner/Operator Name: ESSEX PROPERTY TRUST
Legal Status: Other
Date Became Current: Not reported
Date Ended Current: Not reported
Owner/Operator Address: 17461 DERIAN AVENUE
Owner/Operator City,State,Zip: IRVINE, CA 92614
Owner/Operator Telephone: 949-303-5169
Owner/Operator Telephone Ext: Not reported
Owner/Operator Fax: Not reported
Owner/Operator Email: Not reported

Owner/Operator Indicator: Operator
Owner/Operator Name: ESSEX PROERTY TRUST
Legal Status: Other
Date Became Current: Not reported
Date Ended Current: Not reported
Owner/Operator Address: 17461 DERIAN AVENUE
Owner/Operator City,State,Zip: IRVINE, CA 92614
Owner/Operator Telephone: 949-303-5169
Owner/Operator Telephone Ext: Not reported
Owner/Operator Fax: Not reported
Owner/Operator Email: Not reported

Historic Generators:

Receive Date: 20200827
Handler Name: ESSEX PROPERTY TRUST-HILLCREST APARTMENTS
Federal Waste Generator Description: Not a generator, verified
State District Owner: Not reported
Large Quantity Handler of Universal Waste: No
Recognized Trader Importer: No
Recognized Trader Exporter: No
Spent Lead Acid Battery Importer: No
Spent Lead Acid Battery Exporter: No
Current Record: Yes
Non Storage Recycler Activity: Not reported
Electronic Manifest Broker: Not reported

List of NAICS Codes and Descriptions:

NAICS Code: 56299
NAICS Description: ALL OTHER WASTE MANAGEMENT SERVICES

Facility Has Received Notices of Violations:

Violations: No Violations Found

Evaluation Action Summary:

Evaluations: No Evaluations Found

Map ID
 Direction
 Distance
 Elevation

MAP FINDINGS

Site

Database(s)

EDR ID Number
 EPA ID Number

M75 **ESSEX-HILLCREST PARK APARTMENTS** **RCRA NonGen / NLR** **1026468181**
ENE **1800 W HILLCREST DRIVE** **CAC003073582**
1/8-1/4 **NEWBURY PARK, CA 91320**
0.234 mi.
1236 ft. **Site 4 of 6 in cluster M**

Relative:
Higher
Actual:
645 ft.

RCRA NonGen / NLR: 20200706
 Date Form Received by Agency: 20200706
 Handler Name: ESSEX-HILLCREST PARK APARTMENTS
 Handler Address: 1800 W HILLCREST DRIVE
 Handler City,State,Zip: NEWBURY PARK, CA 91320
 EPA ID: CAC003073582
 Contact Name: JOE YOKOFICH
 Contact Address: 17461 DERIAN AVE
 Contact City,State,Zip: IRVINE, CA 92614
 Contact Telephone: 805-358-8312
 Contact Fax: Not reported
 Contact Email: JYOKOFICH@ESSEXPROPERTYTRUST.COM
 Contact Title: Not reported
 EPA Region: 09
 Land Type: Not reported
 Federal Waste Generator Description: Not a generator, verified
 Non-Notifier: Not reported
 Biennial Report Cycle: Not reported
 Accessibility: Not reported
 Active Site Indicator: Not reported
 State District Owner: Not reported
 State District: Not reported
 Mailing Address: 17461 DERIAN AVE
 Mailing City,State,Zip: IRVINE, CA 92614
 Owner Name: ESSEX PROPERTY TRUST
 Owner Type: Other
 Operator Name: JOE YOKOFICH
 Operator Type: Other
 Short-Term Generator Activity: No
 Importer Activity: No
 Mixed Waste Generator: No
 Transporter Activity: No
 Transfer Facility Activity: No
 Recycler Activity with Storage: No
 Small Quantity On-Site Burner Exemption: No
 Smelting Melting and Refining Furnace Exemption: No
 Underground Injection Control: No
 Off-Site Waste Receipt: No
 Universal Waste Indicator: No
 Universal Waste Destination Facility: No
 Federal Universal Waste: No
 Active Site Fed-Reg Treatment Storage and Disposal Facility: Not reported
 Active Site Converter Treatment storage and Disposal Facility: Not reported
 Active Site State-Reg Treatment Storage and Disposal Facility: Not reported
 Active Site State-Reg Handler: ---
 Federal Facility Indicator: Not reported
 Hazardous Secondary Material Indicator: N
 Sub-Part K Indicator: Not reported
 Commercial TSD Indicator: No
 Treatment Storage and Disposal Type: Not reported
 2018 GPRA Permit Baseline: Not on the Baseline
 2018 GPRA Renewals Baseline: Not on the Baseline
 Permit Renewals Workload Universe: Not reported

Map ID
 Direction
 Distance
 Elevation

MAP FINDINGS

Site

Database(s)

EDR ID Number
 EPA ID Number

ESSEX-HILLCREST PARK APARTMENTS (Continued)

1026468181

Permit Workload Universe:	Not reported
Permit Progress Universe:	Not reported
Post-Closure Workload Universe:	Not reported
Closure Workload Universe:	Not reported
202 GPRA Corrective Action Baseline:	No
Corrective Action Workload Universe:	No
Subject to Corrective Action Universe:	No
Non-TSDFs Where RCRA CA has Been Imposed Universe:	No
TSDFs Potentially Subject to CA Under 3004 (u)/(v) Universe:	No
TSDFs Only Subject to CA under Discretionary Auth Universe:	No
Corrective Action Priority Ranking:	No NCAPS ranking
Environmental Control Indicator:	No
Institutional Control Indicator:	No
Human Exposure Controls Indicator:	N/A
Groundwater Controls Indicator:	N/A
Operating TSDF Universe:	Not reported
Full Enforcement Universe:	Not reported
Significant Non-Complier Universe:	No
Unaddressed Significant Non-Complier Universe:	No
Addressed Significant Non-Complier Universe:	No
Significant Non-Complier With a Compliance Schedule Universe:	No
Financial Assurance Required:	Not reported
Handler Date of Last Change:	20200710
Recognized Trader-Importer:	No
Recognized Trader-Exporter:	No
Importer of Spent Lead Acid Batteries:	No
Exporter of Spent Lead Acid Batteries:	No
Recycler Activity Without Storage:	No
Manifest Broker:	No
Sub-Part P Indicator:	No

Handler - Owner Operator:

Owner/Operator Indicator:	Owner
Owner/Operator Name:	ESSEX PROPERTY TRUST
Legal Status:	Other
Date Became Current:	Not reported
Date Ended Current:	Not reported
Owner/Operator Address:	17461 DERIAN AVE
Owner/Operator City,State,Zip:	IRVINE, CA 92614
Owner/Operator Telephone:	805-358-8312
Owner/Operator Telephone Ext:	Not reported
Owner/Operator Fax:	Not reported
Owner/Operator Email:	Not reported

Owner/Operator Indicator:	Operator
Owner/Operator Name:	JOE YOKOFICH
Legal Status:	Other
Date Became Current:	Not reported
Date Ended Current:	Not reported
Owner/Operator Address:	17461 DERIAN AVE
Owner/Operator City,State,Zip:	IRVINE, CA 92614
Owner/Operator Telephone:	805-358-8312
Owner/Operator Telephone Ext:	Not reported
Owner/Operator Fax:	Not reported
Owner/Operator Email:	Not reported

Map ID
Direction
Distance
Elevation

MAP FINDINGS

Site

Database(s)

EDR ID Number
EPA ID Number

ESSEX-HILLCREST PARK APARTMENTS (Continued)

1026468181

Historic Generators:

Receive Date: 20200706
Handler Name: ESSEX-HILLCREST PARK APARTMENTS
Federal Waste Generator Description: Not a generator, verified
State District Owner: Not reported
Large Quantity Handler of Universal Waste: No
Recognized Trader Importer: No
Recognized Trader Exporter: No
Spent Lead Acid Battery Importer: No
Spent Lead Acid Battery Exporter: No
Current Record: Yes
Non Storage Recycler Activity: Not reported
Electronic Manifest Broker: Not reported

List of NAICS Codes and Descriptions:

NAICS Code: 336350
NAICS Description: MOTOR VEHICLE TRANSMISSION AND POWER TRAIN PARTS MANUFACTURING

Facility Has Received Notices of Violations:

Violations: No Violations Found

Evaluation Action Summary:

Evaluations: No Evaluations Found

M76
ENE
1/8-1/4
0.234 mi.
1236 ft.

**ESSEX/HILLCREST PARK
1800 W HILLCREST DR
NEWBURY PARK, CA 91320**

**RCRA NonGen / NLR 1025864466
CAC003045293**

Site 5 of 6 in cluster M

**Relative:
Higher
Actual:
645 ft.**

RCRA NonGen / NLR:
Date Form Received by Agency: 20191202
Handler Name: ESSEX/HILLCREST PARK
Handler Address: 1800 W HILLCREST DR
Handler City,State,Zip: NEWBURY PARK, CA 91320
EPA ID: CAC003045293
Contact Name: CRUZ RIVAS
Contact Address: 17461 DERIAN AVE
Contact City,State,Zip: IRVINE, CA 92614-5843
Contact Telephone: 818-227-2100
Contact Fax: Not reported
Contact Email: CRIVAS@ESSEXPROPERTYTRUST.COM
Contact Title: Not reported
EPA Region: 09
Land Type: Not reported
Federal Waste Generator Description: Not a generator, verified
Non-Notifier: Not reported
Biennial Report Cycle: Not reported
Accessibility: Not reported
Active Site Indicator: Not reported
State District Owner: Not reported
State District: Not reported
Mailing Address: 17461 DERIAN AVE
Mailing City,State,Zip: IRVINE, CA 92614-5843
Owner Name: ESSEX GOWDY

Map ID
 Direction
 Distance
 Elevation

MAP FINDINGS

Site

Database(s)

EDR ID Number
 EPA ID Number

ESSEX/HILLCREST PARK (Continued)

1025864466

Owner Type:	Other
Operator Name:	CRUZ RIVAS
Operator Type:	Other
Short-Term Generator Activity:	No
Importer Activity:	No
Mixed Waste Generator:	No
Transporter Activity:	No
Transfer Facility Activity:	No
Recycler Activity with Storage:	No
Small Quantity On-Site Burner Exemption:	No
Smelting Melting and Refining Furnace Exemption:	No
Underground Injection Control:	No
Off-Site Waste Receipt:	No
Universal Waste Indicator:	No
Universal Waste Destination Facility:	No
Federal Universal Waste:	No
Active Site Fed-Reg Treatment Storage and Disposal Facility:	Not reported
Active Site Converter Treatment storage and Disposal Facility:	Not reported
Active Site State-Reg Treatment Storage and Disposal Facility:	Not reported
Active Site State-Reg Handler:	---
Federal Facility Indicator:	Not reported
Hazardous Secondary Material Indicator:	N
Sub-Part K Indicator:	Not reported
Commercial TSD Indicator:	No
Treatment Storage and Disposal Type:	Not reported
2018 GPRA Permit Baseline:	Not on the Baseline
2018 GPRA Renewals Baseline:	Not on the Baseline
Permit Renewals Workload Universe:	Not reported
Permit Workload Universe:	Not reported
Permit Progress Universe:	Not reported
Post-Closure Workload Universe:	Not reported
Closure Workload Universe:	Not reported
202 GPRA Corrective Action Baseline:	No
Corrective Action Workload Universe:	No
Subject to Corrective Action Universe:	No
Non-TSDs Where RCRA CA has Been Imposed Universe:	No
TSDs Potentially Subject to CA Under 3004 (u)/(v) Universe:	No
TSDs Only Subject to CA under Discretionary Auth Universe:	No
Corrective Action Priority Ranking:	No NCAPS ranking
Environmental Control Indicator:	No
Institutional Control Indicator:	No
Human Exposure Controls Indicator:	N/A
Groundwater Controls Indicator:	N/A
Operating TSD Universe:	Not reported
Full Enforcement Universe:	Not reported
Significant Non-Complier Universe:	No
Unaddressed Significant Non-Complier Universe:	No
Addressed Significant Non-Complier Universe:	No
Significant Non-Complier With a Compliance Schedule Universe:	No
Financial Assurance Required:	Not reported
Handler Date of Last Change:	20191206
Recognized Trader-Importer:	No
Recognized Trader-Exporter:	No
Importer of Spent Lead Acid Batteries:	No
Exporter of Spent Lead Acid Batteries:	No
Recycler Activity Without Storage:	No
Manifest Broker:	No

Map ID
Direction
Distance
Elevation

MAP FINDINGS

Site

Database(s)

EDR ID Number
EPA ID Number

ESSEX/HILLCREST PARK (Continued)

1025864466

Sub-Part P Indicator: No

Handler - Owner Operator:
Owner/Operator Indicator: Operator
Owner/Operator Name: CRUZ RIVAS
Legal Status: Other
Date Became Current: Not reported
Date Ended Current: Not reported
Owner/Operator Address: 17461 DERIAN AVE
Owner/Operator City,State,Zip: IRVINE, CA 92614-5843
Owner/Operator Telephone: 818-227-2100
Owner/Operator Telephone Ext: Not reported
Owner/Operator Fax: Not reported
Owner/Operator Email: Not reported

Owner/Operator Indicator: Owner
Owner/Operator Name: ESSEX GOWDY
Legal Status: Other
Date Became Current: Not reported
Date Ended Current: Not reported
Owner/Operator Address: 17461 DERIAN AVE
Owner/Operator City,State,Zip: IRVINE, CA 92614-5843
Owner/Operator Telephone: 818-227-2100
Owner/Operator Telephone Ext: Not reported
Owner/Operator Fax: Not reported
Owner/Operator Email: Not reported

Historic Generators:
Receive Date: 20191202
Handler Name: ESSEX/HILLCREST PARK
Federal Waste Generator Description: Not a generator, verified
State District Owner: Not reported
Large Quantity Handler of Universal Waste: No
Recognized Trader Importer: No
Recognized Trader Exporter: No
Spent Lead Acid Battery Importer: No
Spent Lead Acid Battery Exporter: No
Current Record: Yes
Non Storage Recycler Activity: Not reported
Electronic Manifest Broker: Not reported

List of NAICS Codes and Descriptions:
NAICS Code: 531110
NAICS Description: LESSORS OF RESIDENTIAL BUILDINGS AND DWELLINGS

Facility Has Received Notices of Violations:
Violations: No Violations Found

Evaluation Action Summary:
Evaluations: No Evaluations Found

Map ID
 Direction
 Distance
 Elevation

MAP FINDINGS

Site

Database(s)

EDR ID Number
 EPA ID Number

M77 **ESSEX-HILLCREST PARK APARTMENTS** **RCRA NonGen / NLR** **1026468154**
ENE **1800 W HILLCREST DRIVE** **CAC003073553**
1/8-1/4 **NEWBURY PARK, CA 91320**
0.234 mi.
1236 ft. **Site 6 of 6 in cluster M**

Relative:
Higher
Actual:
645 ft.

RCRA NonGen / NLR:	20200706
Date Form Received by Agency:	20200706
Handler Name:	ESSEX-HILLCREST PARK APARTMENTS
Handler Address:	1800 W HILLCREST DRIVE
Handler City,State,Zip:	NEWBURY PARK, CA 91320
EPA ID:	CAC003073553
Contact Name:	JOE YOKOFICH
Contact Address:	17461 DERIAN AVE
Contact City,State,Zip:	IRVINE, CA 92614
Contact Telephone:	805-358-8831
Contact Fax:	Not reported
Contact Email:	JYOKOFICH@ESSEXPROPERTYTRUST.COM
Contact Title:	Not reported
EPA Region:	09
Land Type:	Not reported
Federal Waste Generator Description:	Not a generator, verified
Non-Notifier:	Not reported
Biennial Report Cycle:	Not reported
Accessibility:	Not reported
Active Site Indicator:	Not reported
State District Owner:	Not reported
State District:	Not reported
Mailing Address:	17461 DERIAN AVE
Mailing City,State,Zip:	IRVINE, CA 92614
Owner Name:	ESSEX PROPERTY TRUST
Owner Type:	Other
Operator Name:	JOE YOKOFICH
Operator Type:	Other
Short-Term Generator Activity:	No
Importer Activity:	No
Mixed Waste Generator:	No
Transporter Activity:	No
Transfer Facility Activity:	No
Recycler Activity with Storage:	No
Small Quantity On-Site Burner Exemption:	No
Smelting Melting and Refining Furnace Exemption:	No
Underground Injection Control:	No
Off-Site Waste Receipt:	No
Universal Waste Indicator:	No
Universal Waste Destination Facility:	No
Federal Universal Waste:	No
Active Site Fed-Reg Treatment Storage and Disposal Facility:	Not reported
Active Site Converter Treatment storage and Disposal Facility:	Not reported
Active Site State-Reg Treatment Storage and Disposal Facility:	Not reported
Active Site State-Reg Handler:	---
Federal Facility Indicator:	Not reported
Hazardous Secondary Material Indicator:	N
Sub-Part K Indicator:	Not reported
Commercial TSD Indicator:	No
Treatment Storage and Disposal Type:	Not reported
2018 GPRA Permit Baseline:	Not on the Baseline
2018 GPRA Renewals Baseline:	Not on the Baseline
Permit Renewals Workload Universe:	Not reported

Map ID
 Direction
 Distance
 Elevation

MAP FINDINGS

Site

Database(s)

EDR ID Number
 EPA ID Number

ESSEX-HILLCREST PARK APARTMENTS (Continued)

1026468154

Permit Workload Universe:	Not reported
Permit Progress Universe:	Not reported
Post-Closure Workload Universe:	Not reported
Closure Workload Universe:	Not reported
202 GPRA Corrective Action Baseline:	No
Corrective Action Workload Universe:	No
Subject to Corrective Action Universe:	No
Non-TSDFs Where RCRA CA has Been Imposed Universe:	No
TSDFs Potentially Subject to CA Under 3004 (u)/(v) Universe:	No
TSDFs Only Subject to CA under Discretionary Auth Universe:	No
Corrective Action Priority Ranking:	No NCAPS ranking
Environmental Control Indicator:	No
Institutional Control Indicator:	No
Human Exposure Controls Indicator:	N/A
Groundwater Controls Indicator:	N/A
Operating TSDF Universe:	Not reported
Full Enforcement Universe:	Not reported
Significant Non-Complier Universe:	No
Unaddressed Significant Non-Complier Universe:	No
Addressed Significant Non-Complier Universe:	No
Significant Non-Complier With a Compliance Schedule Universe:	No
Financial Assurance Required:	Not reported
Handler Date of Last Change:	20200710
Recognized Trader-Importer:	No
Recognized Trader-Exporter:	No
Importer of Spent Lead Acid Batteries:	No
Exporter of Spent Lead Acid Batteries:	No
Recycler Activity Without Storage:	No
Manifest Broker:	No
Sub-Part P Indicator:	No

Handler - Owner Operator:

Owner/Operator Indicator:	Operator
Owner/Operator Name:	JOE YOKOFICH
Legal Status:	Other
Date Became Current:	Not reported
Date Ended Current:	Not reported
Owner/Operator Address:	17461 DERIAN AVE
Owner/Operator City,State,Zip:	IRVINE, CA 92614
Owner/Operator Telephone:	805-358-8831
Owner/Operator Telephone Ext:	Not reported
Owner/Operator Fax:	Not reported
Owner/Operator Email:	Not reported

Owner/Operator Indicator:	Owner
Owner/Operator Name:	ESSEX PROPERTY TRUST
Legal Status:	Other
Date Became Current:	Not reported
Date Ended Current:	Not reported
Owner/Operator Address:	17461 DERIAN AVE
Owner/Operator City,State,Zip:	IRVINE, CA 92614
Owner/Operator Telephone:	805-358-8831
Owner/Operator Telephone Ext:	Not reported
Owner/Operator Fax:	Not reported
Owner/Operator Email:	Not reported

Map ID
Direction
Distance
Elevation

MAP FINDINGS

Site

Database(s)

EDR ID Number
EPA ID Number

ESSEX-HILLCREST PARK APARTMENTS (Continued)

1026468154

Historic Generators:

Receive Date: 20200706
Handler Name: ESSEX-HILLCREST PARK APARTMENTS
Federal Waste Generator Description: Not a generator, verified
State District Owner: Not reported
Large Quantity Handler of Universal Waste: No
Recognized Trader Importer: No
Recognized Trader Exporter: No
Spent Lead Acid Battery Importer: No
Spent Lead Acid Battery Exporter: No
Current Record: Yes
Non Storage Recycler Activity: Not reported
Electronic Manifest Broker: Not reported

List of NAICS Codes and Descriptions:

NAICS Code: 336350
NAICS Description: MOTOR VEHICLE TRANSMISSION AND POWER TRAIN PARTS MANUFACTURING

Facility Has Received Notices of Violations:

Violations: No Violations Found

Evaluation Action Summary:

Evaluations: No Evaluations Found

078
SSE
1/8-1/4
0.239 mi.
1264 ft.

CONEJO VALLEY UNIFIED SCHOOL DST
310 E KELLY RD
THOUSAND OAKS, CA 91320

CA UST **U003778400**
N/A

Site 1 of 6 in cluster O

Relative:
Higher
Actual:
659 ft.

UST:
Name: CONEJO VALLEY UNIFIED SCHOOL DST
Address: 310 E KELLY RD
City,State,Zip: THOUSAND OAKS, CA 91320
Facility ID: 056-000-001590
Permitting Agency: VENTURA COUNTY
CERSID: Not reported
Latitude: 34.1841793
Longitude: -118.9193982

079
SSE
1/8-1/4
0.239 mi.
1264 ft.

MAINTENANCE AND OPERATIONS
310 E KELLY RD
NEWBURY PARK, CA 91320

CA HIST UST **S117628378**
N/A

Site 2 of 6 in cluster O

Relative:
Higher
Actual:
659 ft.

HIST UST:
Name: MAINTENANCE AND OPERATIONS
Address: 310 E KELLY RD
City,State,Zip: NEWBURY PARK, CA 91320
File Number: 0002C623
URL: <http://geotracker.waterboards.ca.gov/ustpdfs/pdf/0002C623.pdf>
Region: Not reported

Map ID
Direction
Distance
Elevation

MAP FINDINGS

Site

Database(s)

EDR ID Number
EPA ID Number

MAINTENANCE AND OPERATIONS (Continued)

S117628378

Facility ID: Not reported
Facility Type: Not reported
Other Type: Not reported
Contact Name: Not reported
Telephone: Not reported
Owner Name: Not reported
Owner Address: Not reported
Owner City,St,Zip: Not reported
Total Tanks: Not reported

Tank Num: Not reported
Container Num: Not reported
Year Installed: Not reported
Tank Capacity: Not reported
Tank Used for: Not reported
Type of Fuel: Not reported
Container Construction Thickness: Not reported
Leak Detection: Not reported

[Click here for Geo Tracker PDF:](#)

O80
SSE
1/8-1/4
0.239 mi.
1264 ft.

CONEJO UNIF/MAINTENANCE YARD
310 E KELLEY RD
NEWBURY PARK, CA 91320
Site 3 of 6 in cluster O

CA SWEEPS UST **S106924854**
N/A

Relative:
Higher
Actual:
659 ft.

SWEEPS UST:
Name: CONEJO UNIF/MAINTENANCE YARD
Address: 310 E KELLEY RD
City: NEWBURY PARK
Status: Active
Comp Number: 1157
Number: 9
Board Of Equalization: 44-030759
Referral Date: 09-30-92
Action Date: 09-30-92
Created Date: 02-29-88
Owner Tank Id: Not reported
SWRCB Tank Id: 56-000-001157-000001
Tank Status: A
Capacity: 10000
Active Date: Not reported
Tank Use: UNKNOWN
STG: P
Content: Not reported
Number Of Tanks: 2

Name: CONEJO UNIF/MAINTENANCE YARD
Address: 310 E KELLEY RD
City: NEWBURY PARK
Status: Active
Comp Number: 1157
Number: 9
Board Of Equalization: 44-030759
Referral Date: 09-30-92
Action Date: 09-30-92
Created Date: 02-29-88

Map ID
 Direction
 Distance
 Elevation

MAP FINDINGS

Site

Database(s)

EDR ID Number
 EPA ID Number

CONEJO UNIF/MAINTENANCE YARD (Continued)

S106924854

Owner Tank Id: Not reported
 SWRCB Tank Id: 56-000-001157-000002
 Tank Status: A
 Capacity: 10000
 Active Date: Not reported
 Tank Use: UNKNOWN
 STG: P
 Content: Not reported
 Number Of Tanks: Not reported

O81
SSE
 1/8-1/4
 0.239 mi.
 1264 ft.

CONEJO VALLEY USD-MAINT YD
310 KELLY RD
THOUSAND OAKS, CA 91320
Site 4 of 6 in cluster O

CA LUST **S101700023**
CA Cortese **N/A**

Relative:
Higher
Actual:
659 ft.

LUST REG 4:
 Region: 4
 Regional Board: 04
 County: Ventura
 Facility Id: C-97035
 Status: Post remedial action monitoring
 Substance: Diesel
 Substance Quantity: Not reported
 Local Case No: 97035
 Case Type: O, S
 Abatement Method Used at the Site: Not reported
 Global ID: T0611101150
 W Global ID: Not reported
 Staff: UNK
 Local Agency: 56000L
 Cross Street: Not reported
 Enforcement Type: LFOR
 Date Leak Discovered: 7/30/1997
 Date Leak First Reported: 7/30/1997
 Date Leak Record Entered: Not reported
 Date Confirmation Began: 7/30/1997
 Date Leak Stopped: Not reported
 Date Case Last Changed on Database: Not reported
 Date the Case was Closed: Not reported
 How Leak Discovered: Not reported
 How Leak Stopped: Not reported
 Cause of Leak: Not reported
 Leak Source: Not reported
 Operator: Not reported
 Water System: Not reported
 Well Name: Not reported
 Approx. Dist To Production Well (ft): 2253.043099597732881730538777
 Source of Cleanup Funding: F
 Preliminary Site Assessment Workplan Submitted: 7/24/1997
 Preliminary Site Assessment Began: Not reported
 Pollution Characterization Began: Not reported
 Remediation Plan Submitted: Not reported
 Remedial Action Underway: Not reported
 Post Remedial Action Monitoring Began: 11/9/2001
 Enforcement Action Date: Not reported
 Historical Max MTBE Date: Not reported
 Hist Max MTBE Conc in Groundwater: Not reported

Map ID
Direction
Distance
Elevation

MAP FINDINGS

Site

Database(s)

EDR ID Number
EPA ID Number

CONEJO VALLEY USD-MAINT YD (Continued)

S101700023

Hist Max MTBE Conc in Soil: Not reported
Significant Interim Remedial Action Taken: Not reported
GW Qualifier: Not reported
Soil Qualifier: Not reported
Organization: Not reported
Owner Contact: Not reported
Responsible Party: CONEJO VALLEY UNIFIED SCHOOL D
RP Address: Not reported
Program: LUST
Lat/Long: 34.1829523 / -1
Local Agency Staff: KCK
Beneficial Use: AGR
Priority: Not reported
Cleanup Fund Id: Not reported
Suspended: Not reported
Assigned Name: Not reported
Summary: Not reported

VENTURA CO. LUST:

Name: CONEJO VALLEY USD-MAINT YD
Address: 310 KELLY RD
City: THOUSAND OAKS
Region: VENTURA
Facility ID: 97035
Status: Post remedial action monitoring

CORTESE:

Name: CONEJO VALLEY USD-MAINT YD
Address: 310 KELLY RD
City,State,Zip: THOUSAND OAKS, CA 91320
Region: CORTESE
Envirostor Id: Not reported
Global ID: T0611101150
Site/Facility Type: LUST CLEANUP SITE
Cleanup Status: COMPLETED - CASE CLOSED
Status Date: Not reported
Site Code: Not reported
Latitude: Not reported
Longitude: Not reported
Owner: Not reported
Enf Type: Not reported
Swat R: Not reported
Flag: active
Order No: Not reported
Waste Discharge System No: Not reported
Effective Date: Not reported
Region 2: Not reported
WID Id: Not reported
Solid Waste Id No: Not reported
Waste Management Uit Name: Not reported
File Name: Active Open

Map ID
Direction
Distance
Elevation

MAP FINDINGS

Site

Database(s)

EDR ID Number
EPA ID Number

O82 **CONEJO VALLEY SCH DIST MAINTEN**
SSE **310 E KELLY RD**
1/8-1/4 **NEWBURY PARK, CA 91320**
0.239 mi.
1264 ft. **Site 5 of 6 in cluster O**

CA HIST UST **U001567275**
CA NPDES **N/A**
CA WDS
CA CIWQS

Relative:
Higher

HIST UST:

Actual:
659 ft.

Name: MAINTENANCE & OPERATIONS
Address: 310 E KELLY RD
City,State,Zip: NEWBURY PARK, CA 91320
File Number: Not reported
URL: Not reported
Region: STATE
Facility ID: 00000043599
Facility Type: Other
Other Type: SCHOOL DISTRICT
Contact Name: JIM MCMURTRY
Telephone: 8054980713
Owner Name: CONEJO VALLEY UNIFIED SCHOOL
Owner Address: 310 E. KELLY RD.
Owner City,St,Zip: NEWBURY PARK, CA 91320
Total Tanks: 0003

Tank Num: 001
Container Num: 1
Year Installed: Not reported
Tank Capacity: 00001000
Tank Used for: PRODUCT
Type of Fuel: DIESEL
Container Construction Thickness: Not reported
Leak Detection: None

Tank Num: 002
Container Num: 2
Year Installed: 1981
Tank Capacity: 00010000
Tank Used for: PRODUCT
Type of Fuel: UNLEADED
Container Construction Thickness: 1/4
Leak Detection: None, 10

Tank Num: 003
Container Num: 3
Year Installed: 1981
Tank Capacity: 00010000
Tank Used for: PRODUCT
Type of Fuel: DIESEL
Container Construction Thickness: 1/4
Leak Detection: None, 10

NPDES:

Name: CONEJO VALLEY SCH DIST MAINTEN
Address: 310 E KELLY RD
City,State,Zip: NEWBURY PARK, CA 91320
Facility Status: Not reported
NPDES Number: Not reported
Region: Not reported
Agency Number: Not reported
Regulatory Measure ID: Not reported

Map ID
Direction
Distance
Elevation

MAP FINDINGS

Site

Database(s)

EDR ID Number
EPA ID Number

CONEJO VALLEY SCH DIST MAINTEN (Continued)

U001567275

Place ID:	Not reported
Order Number:	Not reported
WDID:	4 56I013714
Regulatory Measure Type:	Industrial
Program Type:	Not reported
Adoption Date Of Regulatory Measure:	Not reported
Effective Date Of Regulatory Measure:	Not reported
Termination Date Of Regulatory Measure:	Not reported
Expiration Date Of Regulatory Measure:	Not reported
Discharge Address:	Not reported
Discharge Name:	Not reported
Discharge City:	Not reported
Discharge State:	Not reported
Discharge Zip:	Not reported
Status:	Terminated
Status Date:	04/10/2017
Operator Name:	Conejo Valley School District
Operator Address:	1400 E Janss Rd
Operator City:	Thousand Oaks
Operator State:	California
Operator Zip:	91362
NPDES as of 03/2018:	
NPDES Number:	Not reported
Status:	Not reported
Agency Number:	Not reported
Region:	4
Regulatory Measure ID:	192697
Order Number:	Not reported
Regulatory Measure Type:	Industrial
Place ID:	Not reported
WDID:	4 56I013714
Program Type:	Not reported
Adoption Date Of Regulatory Measure:	Not reported
Effective Date Of Regulatory Measure:	Not reported
Expiration Date Of Regulatory Measure:	Not reported
Termination Date Of Regulatory Measure:	03/01/2017
Discharge Name:	Not reported
Discharge Address:	Not reported
Discharge City:	Not reported
Discharge State:	Not reported
Discharge Zip:	Not reported
Received Date:	05/09/2008
Processed Date:	01/23/1998
Status:	Terminated
Status Date:	04/10/2017
Place Size:	6
Place Size Unit:	Acres
Contact:	James Allawos
Contact Title:	Director
Contact Phone:	805-498-4557
Contact Phone Ext:	Not reported
Contact Email:	jallawos@conejouisd.org
Operator Name:	Conejo Valley School District
Operator Address:	1400 E Janss Rd
Operator City:	Thousand Oaks
Operator State:	California
Operator Zip:	91362

Map ID
Direction
Distance
Elevation

MAP FINDINGS

Site

Database(s)

EDR ID Number
EPA ID Number

CONEJO VALLEY SCH DIST MAINTEN (Continued)

U001567275

Operator Contact: James Allawos
Operator Contact Title: Director
Operator Contact Phone: 805-498-4557
Operator Contact Phone Ext: 110
Operator Contact Email: jallawos@conejouisd.org
Operator Type: Other
Developer: Not reported
Developer Address: Not reported
Developer City: Not reported
Developer State: California
Developer Zip: Not reported
Developer Contact: Not reported
Developer Contact Title: Not reported
Constype Linear Utility Ind: Not reported
Emergency Phone: 805-498-4557
Emergency Phone Ext: Not reported
Constype Above Ground Ind: Not reported
Constype Below Ground Ind: Not reported
Constype Cable Line Ind: Not reported
Constype Comm Line Ind: Not reported
Constype Commercial Ind: Not reported
Constype Electrical Line Ind: Not reported
Constype Gas Line Ind: Not reported
Constype Industrial Ind: Not reported
Constype Other Description: Not reported
Constype Other Ind: Not reported
Constype Recons Ind: Not reported
Constype Residential Ind: Not reported
Constype Transport Ind: Not reported
Constype Utility Description: Not reported
Constype Utility Ind: Not reported
Constype Water Sewer Ind: Not reported
Dir Discharge Uswater Ind: N
Receiving Water Name: Conejo Creek
Certifier: James Allawos
Certifier Title: Supervisor
Certification Date: 04-JAN-17
Primary Sic: 4131-Intercity and Rural Bus Transportation
Secondary Sic: Not reported
Tertiary Sic: Not reported

NPDES Number: CAS000001
Status: Terminated
Agency Number: 0
Region: 4
Regulatory Measure ID: 192697
Order Number: 97-03-DWQ
Regulatory Measure Type: Enrollee
Place ID: Not reported
WDID: 4 56I013714
Program Type: Industrial
Adoption Date Of Regulatory Measure: Not reported
Effective Date Of Regulatory Measure: 01/23/1998
Expiration Date Of Regulatory Measure: Not reported
Termination Date Of Regulatory Measure: 03/01/2017
Discharge Name: Conejo Valley School District
Discharge Address: 1400 E Janss Rd

Map ID
Direction
Distance
Elevation

MAP FINDINGS

Site

Database(s)

EDR ID Number
EPA ID Number

CONEJO VALLEY SCH DIST MAINTEN (Continued)

U001567275

Discharge City:	Thousand Oaks
Discharge State:	California
Discharge Zip:	91362
Received Date:	Not reported
Processed Date:	Not reported
Status:	Not reported
Status Date:	Not reported
Place Size:	Not reported
Place Size Unit:	Not reported
Contact:	Not reported
Contact Title:	Not reported
Contact Phone:	Not reported
Contact Phone Ext:	Not reported
Contact Email:	Not reported
Operator Name:	Not reported
Operator Address:	Not reported
Operator City:	Not reported
Operator State:	Not reported
Operator Zip:	Not reported
Operator Contact:	Not reported
Operator Contact Title:	Not reported
Operator Contact Phone:	Not reported
Operator Contact Phone Ext:	Not reported
Operator Contact Email:	Not reported
Operator Type:	Not reported
Developer:	Not reported
Developer Address:	Not reported
Developer City:	Not reported
Developer State:	Not reported
Developer Zip:	Not reported
Developer Contact:	Not reported
Developer Contact Title:	Not reported
Constype Linear Utility Ind:	Not reported
Emergency Phone:	Not reported
Emergency Phone Ext:	Not reported
Constype Above Ground Ind:	Not reported
Constype Below Ground Ind:	Not reported
Constype Cable Line Ind:	Not reported
Constype Comm Line Ind:	Not reported
Constype Commercial Ind:	Not reported
Constype Electrical Line Ind:	Not reported
Constype Gas Line Ind:	Not reported
Constype Industrial Ind:	Not reported
Constype Other Description:	Not reported
Constype Other Ind:	Not reported
Constype Recons Ind:	Not reported
Constype Residential Ind:	Not reported
Constype Transport Ind:	Not reported
Constype Utility Description:	Not reported
Constype Utility Ind:	Not reported
Constype Water Sewer Ind:	Not reported
Dir Discharge Uswater Ind:	Not reported
Receiving Water Name:	Not reported
Certifier:	Not reported
Certifier Title:	Not reported
Certification Date:	Not reported
Primary Sic:	Not reported

Map ID
Direction
Distance
Elevation

MAP FINDINGS

Site

Database(s)

EDR ID Number
EPA ID Number

CONEJO VALLEY SCH DIST MAINTEN (Continued)

U001567275

Secondary Sic: Not reported
Tertiary Sic: Not reported

WDS:

Name: MAINTENANCE & OPERATION
Address: 310 Kelly Rd
City: NEWBURY PARK
Facility ID: 4 56I013714
Facility Type: Other - Does not fall into the category of Municipal/Domestic, Industrial, Agricultural or Solid Waste (Class I, II or III)
Facility Status: Active - Any facility with a continuous or seasonal discharge that is under Waste Discharge Requirements.
NPDES Number: CAS000001 The 1st 2 characters designate the state. The remaining 7 are assigned by the Regional Board
Subregion: 4
Facility Telephone: 8054981193
Facility Contact: Steve Maline
Agency Name: CONEJO VALLEY UNIFIED SCHOOL D
Agency Address: Not reported
Agency City,St,Zip: 0
Agency Contact: Not reported
Agency Telephone: Not reported
Agency Type: Private
SIC Code: 4131
SIC Code 2: Not reported
Primary Waste Type: Inert/Influent or Solid Wastes that do not contain soluble pollutants or organic wastes and have little adverse impact on water quality. Such wastes could cause turbidity and siltation. Uncontaminated soils, rubble and concrete are examples of this category.
Primary Waste: STORMS
Waste Type2: Not reported
Waste2: Stormwater Runoff
Primary Waste Type: Inert/Influent or Solid Wastes that do not contain soluble pollutants or organic wastes and have little adverse impact on water quality. Such wastes could cause turbidity and siltation. Uncontaminated soils, rubble and concrete are examples of this category.
Secondary Waste: Not reported
Secondary Waste Type: Not reported
Design Flow: 0
Baseline Flow: 0
Reclamation: No reclamation requirements associated with this facility.
POTW: The POTW Does not have an approved pretreatment program. Some POTWs may have local pretreatment programs that have not been approved by the regional board and/or EPA.
Treat To Water: Minor Threat to Water Quality. A violation of a regional board order should cause a relatively minor impairment of beneficial uses compared to a major or minor threat. Not: All nurds without a TTWQ will be considered a minor threat to water quality unless coded at a higher Level. A Zero (0) may be used to code those NURDS that are found to represent no threat to water quality.
Complexity: Category C - Facilities having no waste treatment systems, such as cooling water dischargers or those who must comply through best management practices, facilities with passive waste treatment and disposal systems, such as septic systems with subsurface disposal, or dischargers having waste storage systems with land disposal such as dairy waste ponds.

Map ID
 Direction
 Distance
 Elevation

MAP FINDINGS

Site

Database(s)

EDR ID Number
 EPA ID Number

CONEJO VALLEY SCH DIST MAINTEN (Continued)

U001567275

CIWQS:

Name: CONEJO VALLEY SCH DIST MAINTEN
 Address: 310 E KELLY RD
 City,State,Zip: NEWBURY PARK, CA 91320
 Agency: Conejo Valley School District
 Agency Address: 1400 E Janss Rd, Thousand Oaks, CA 91362
 Place/Project Type: Industrial - Intercity and Rural Bus Transportation
 SIC/NAICS: 4131
 Region: 4
 Program: INDSTW
 Regulatory Measure Status: Terminated
 Regulatory Measure Type: Storm water industrial
 Order Number: 2014-0057-DWQ
 WDID: 4 56I013714
 NPDES Number: CAS000001
 Adoption Date: Not reported
 Effective Date: 01/23/1998
 Termination Date: 03/01/2017
 Expiration/Review Date: Not reported
 Design Flow: Not reported
 Major/Minor: Not reported
 Complexity: Not reported
 TTWQ: Not reported
 Enforcement Actions within 5 years: 0
 Violations within 5 years: 0
 Latitude: 34.18195
 Longitude: -118.92107

O83
SSE
 1/8-1/4
 0.239 mi.
 1264 ft.

CONEJO VALLEY USD-MAINT Y
310 KELLY
NEWBURY PARK, CA 91320

CA LUST
CA VENTURA CO. BWT
CA HIST CORTESE
CA CERS

S105025210
N/A

Site 6 of 6 in cluster O

Relative:
Higher
Actual:
659 ft.

LUST:

Name: CONEJO VALLEY USD-MAINT YD
 Address: 310 KELLY RD
 City,State,Zip: THOUSAND OAKS, CA 91320
 Lead Agency: VENTURA COUNTY
 Case Type: LUST Cleanup Site
 Geo Track: http://geotracker.waterboards.ca.gov/profile_report.asp?global_id=T0611101150
 Global Id: T0611101150
 Latitude: 34.182916427
 Longitude: -118.919825866
 Status: Completed - Case Closed
 Status Date: 02/17/2010
 Case Worker: DBW
 RB Case Number: 97035
 Local Agency: VENTURA COUNTY
 File Location: Not reported
 Local Case Number: 97035
 Potential Media Affect: Other Groundwater (uses other than drinking water)
 Potential Contaminants of Concern: Diesel
 Site History: Not reported

LUST:

Global Id: T0611101150
 Contact Type: Regional Board Caseworker

Map ID
Direction
Distance
Elevation

MAP FINDINGS

Site

Database(s)

EDR ID Number
EPA ID Number

CONEJO VALLEY USD-MAINT Y (Continued)

S105025210

Contact Name: DANIEL PIROTTON
Organization Name: LOS ANGELES RWQCB (REGION 4)
Address: Not reported
City: R4 UNKNOWN
Email: dpirotton@waterboards.ca.gov
Phone Number: 2135766714

Global Id: T0611101150
Contact Type: Local Agency Caseworker
Contact Name: DIANE B. WAHL
Organization Name: VENTURA COUNTY
Address: 800 S. VICTORIA AVE.
City: VENTURA
Email: diane.wahl@ventura.org
Phone Number: 8056545040

LUST:

Global Id: T0611101150
Action Type: ENFORCEMENT
Date: 10/30/2006
Action: Technical Correspondence / Assistance / Other - #19

Global Id: T0611101150
Action Type: ENFORCEMENT
Date: 05/21/2009
Action: Staff Letter - #23

Global Id: T0611101150
Action Type: ENFORCEMENT
Date: 07/28/2009
Action: Staff Letter - #24

Global Id: T0611101150
Action Type: ENFORCEMENT
Date: 10/06/2009
Action: LOP Case Closure Summary to RB

Global Id: T0611101150
Action Type: RESPONSE
Date: 07/31/2009
Action: Monitoring Report - Semi-Annually

Global Id: T0611101150
Action Type: RESPONSE
Date: 06/02/2006
Action: Other Report / Document

Global Id: T0611101150
Action Type: ENFORCEMENT
Date: 05/10/2005
Action: * Historical Enforcement - #17

Global Id: T0611101150
Action Type: ENFORCEMENT
Date: 12/29/2005
Action: File review

Map ID
Direction
Distance
Elevation

MAP FINDINGS

Site

Database(s)

EDR ID Number
EPA ID Number

CONEJO VALLEY USD-MAINT Y (Continued)

S105025210

Global Id: T0611101150
Action Type: ENFORCEMENT
Date: 04/03/2006
Action: Technical Correspondence / Assistance / Other - #18

Global Id: T0611101150
Action Type: Other
Date: 07/31/1997
Action: Leak Stopped

Global Id: T0611101150
Action Type: RESPONSE
Date: 12/15/2008
Action: Electronic Reporting Submittal Due

Global Id: T0611101150
Action Type: RESPONSE
Date: 07/29/2005
Action: Monitoring Report - Quarterly

Global Id: T0611101150
Action Type: RESPONSE
Date: 01/15/2010
Action: Well Destruction Report

Global Id: T0611101150
Action Type: ENFORCEMENT
Date: 08/25/2004
Action: * Historical Enforcement - #14

Global Id: T0611101150
Action Type: ENFORCEMENT
Date: 12/15/2004
Action: * Historical Enforcement - #15

Global Id: T0611101150
Action Type: ENFORCEMENT
Date: 05/12/2004
Action: * Historical Enforcement - #13

Global Id: T0611101150
Action Type: ENFORCEMENT
Date: 03/31/2004
Action: * Historical Enforcement - #12

Global Id: T0611101150
Action Type: ENFORCEMENT
Date: 01/12/2005
Action: File review - #16

Global Id: T0611101150
Action Type: ENFORCEMENT
Date: 05/24/2007
Action: Technical Correspondence / Assistance / Other - #20

Global Id: T0611101150
Action Type: ENFORCEMENT

Map ID
Direction
Distance
Elevation

MAP FINDINGS

Site

Database(s)

EDR ID Number
EPA ID Number

CONEJO VALLEY USD-MAINT Y (Continued)

S105025210

Date: 05/02/2008
Action: File review

Global Id: T0611101150
Action Type: ENFORCEMENT
Date: 10/10/2007
Action: File review

Global Id: T0611101150
Action Type: ENFORCEMENT
Date: 08/18/2008
Action: Staff Letter - #21

Global Id: T0611101150
Action Type: ENFORCEMENT
Date: 09/19/2008
Action: Staff Letter - #22

Global Id: T0611101150
Action Type: Other
Date: 07/30/1997
Action: Leak Discovery

Global Id: T0611101150
Action Type: RESPONSE
Date: 12/15/2009
Action: Other Workplan

Global Id: T0611101150
Action Type: RESPONSE
Date: 01/30/2009
Action: Monitoring Report - Semi-Annually

Global Id: T0611101150
Action Type: RESPONSE
Date: 04/30/2004
Action: Other Report / Document

Global Id: T0611101150
Action Type: ENFORCEMENT
Date: 08/18/2003
Action: * Historical Enforcement - #11

Global Id: T0611101150
Action Type: ENFORCEMENT
Date: 05/30/2001
Action: Staff Letter - #10

Global Id: T0611101150
Action Type: ENFORCEMENT
Date: 02/17/2010
Action: Closure/No Further Action Letter

Global Id: T0611101150
Action Type: Other
Date: 07/30/1997
Action: Leak Reported

Map ID
Direction
Distance
Elevation

MAP FINDINGS

Site

Database(s)

EDR ID Number
EPA ID Number

CONEJO VALLEY USD-MAINT Y (Continued)

S105025210

Global Id: T0611101150
Action Type: RESPONSE
Date: 01/17/2005
Action: Monitoring Report - Quarterly

Global Id: T0611101150
Action Type: RESPONSE
Date: 07/31/2007
Action: Monitoring Report - Quarterly

Global Id: T0611101150
Action Type: ENFORCEMENT
Date: 11/11/2009
Action: Staff Letter

Global Id: T0611101150
Action Type: REMEDIATION
Date: 05/29/2001
Action: Excavation

LUST:

Global Id: T0611101150
Status: Open - Case Begin Date
Status Date: 07/24/1997

Global Id: T0611101150
Status: Open - Site Assessment
Status Date: 07/24/1997

Global Id: T0611101150
Status: Open - Site Assessment
Status Date: 07/30/1997

Global Id: T0611101150
Status: Open - Verification Monitoring
Status Date: 11/09/2001

Global Id: T0611101150
Status: Completed - Case Closed
Status Date: 02/17/2010

VENTURA CO. BWT:

Name: CONEJO VALLEY UNIFIED SCHOOL DIST
Address: 310E KELLY RD
City,State,Zip: THOUSAND OAKS, CA
Facility ID: HM 3705
Program: Not reported

Name: CONEJO VALLEY UNIFIED SCHOOL DIST
Address: 310E KELLY RD
City,State,Zip: THOUSAND OAKS, CA
Facility ID: HM 2875
Program: Not reported

Map ID
Direction
Distance
Elevation

MAP FINDINGS

Site

Database(s)

EDR ID Number
EPA ID Number

CONEJO VALLEY USD-MAINT Y (Continued)

S105025210

HIST CORTESE:

edr_fname: CONEJO VALLEY USD-MAINT Y
edr_fadd1: 310 KELLY
City,State,Zip: NEWBURY PARK, CA 91320
Region: CORTESE
Facility County Code: 56
Reg By: LTNKA
Reg Id: C-97035

CERS:

Name: CONEJO VALLEY USD-MAINT YD
Address: 310 KELLY RD
City,State,Zip: THOUSAND OAKS, CA 91320
Site ID: 253782
CERS ID: T0611101150
CERS Description: Leaking Underground Storage Tank Cleanup Site

Affiliation:

Affiliation Type Desc: Local Agency Caseworker
Entity Name: DIANE B. WAHL - VENTURA COUNTY
Entity Title: Not reported
Affiliation Address: 800 S. VICTORIA AVE.
Affiliation City: VENTURA
Affiliation State: CA
Affiliation Country: Not reported
Affiliation Zip: Not reported
Affiliation Phone: 8056545040,

Affiliation Type Desc: Regional Board Caseworker
Entity Name: DANIEL PIROTON - LOS ANGELES RWQCB (REGION 4)
Entity Title: Not reported
Affiliation Address: Not reported
Affiliation City: R4 UNKNOWN
Affiliation State: CA
Affiliation Country: Not reported
Affiliation Zip: Not reported
Affiliation Phone: 2135766714,

84
SSW
1/8-1/4
0.247 mi.
1306 ft.

PACIFIC BELL
VENTURA FIRST/2 MI E/O BORCHAR
NEWBURY PARK, CA 91320

CA HIST UST 1000250008
RCRA NonGen / NLR CAD980638357

Relative:
Higher
Actual:
657 ft.

HIST UST:

Name: PACIFIC BELL (KD-148)
Address: VENTURA BLVD
City,State,Zip: NEWBURY PARK, CA 91320
File Number: 0002CC2A
URL: <http://geotracker.waterboards.ca.gov/ustpdfs/pdf/0002CC2A.pdf>
Region: STATE
Facility ID: 00000057482
Facility Type: Other
Other Type: SIC 4800
Contact Name: E.J. KOEHLER
Telephone: 4155426758

Map ID
Direction
Distance
Elevation

MAP FINDINGS

Site

Database(s)

EDR ID Number
EPA ID Number

PACIFIC BELL (Continued)

1000250008

Owner Name: PACIFIC BELL
Owner Address: 370 THIRD STREET
Owner City,St,Zip: SAN FRANCISCO, CA 94107
Total Tanks: 0001

Tank Num: 001
Container Num: 1
Year Installed: 1966
Tank Capacity: 00001000
Tank Used for: PRODUCT
Type of Fuel: DIESEL
Container Construction Thickness: Not reported
Leak Detection: None

[Click here for Geo Tracker PDF:](#)

RCRA NonGen / NLR:

Date Form Received by Agency: 19970922
Handler Name: PACIFIC BELL
Handler Address: VENTURA FIRST/2 MI E/O BORCHAR
Handler City,State,Zip: NEWBURY PARK, CA 91320
EPA ID: CAD980638357
Contact Name: ENVIRONMENTAL MANAGER
Contact Address: VENTURA FIRST/2 MI E/O BORCHAR
Contact City,State,Zip: NEWBURY PARK, CA 91320
Contact Telephone: 213-578-2827
Contact Fax: Not reported
Contact Email: Not reported
Contact Title: Not reported
EPA Region: 09
Land Type: Other
Federal Waste Generator Description: Not a generator, verified
Non-Notifier: Not reported
Biennial Report Cycle: Not reported
Accessibility: Not reported
Active Site Indicator: Not reported
State District Owner: Not reported
State District: Not reported
Mailing Address: 170 N FAIR OAKS
Mailing City,State,Zip: PASADENA, CA 91103
Owner Name: NOT REQUIRED
Owner Type: Private
Operator Name: Not reported
Operator Type: Not reported
Short-Term Generator Activity: No
Importer Activity: No
Mixed Waste Generator: No
Transporter Activity: No
Transfer Facility Activity: No
Recycler Activity with Storage: No
Small Quantity On-Site Burner Exemption: No
Smelting Melting and Refining Furnace Exemption: No
Underground Injection Control: No
Off-Site Waste Receipt: No
Universal Waste Indicator: No
Universal Waste Destination Facility: No
Federal Universal Waste: No

Map ID
 Direction
 Distance
 Elevation

MAP FINDINGS

Site

Database(s)

EDR ID Number
 EPA ID Number

PACIFIC BELL (Continued)

1000250008

Active Site Fed-Reg Treatment Storage and Disposal Facility:	Not reported
Active Site Converter Treatment storage and Disposal Facility:	Not reported
Active Site State-Reg Treatment Storage and Disposal Facility:	Not reported
Active Site State-Reg Handler:	---
Federal Facility Indicator:	Not reported
Hazardous Secondary Material Indicator:	NN
Sub-Part K Indicator:	Not reported
Commercial TSD Indicator:	No
Treatment Storage and Disposal Type:	Not reported
2018 GPRC Permit Baseline:	Not on the Baseline
2018 GPRC Renewals Baseline:	Not on the Baseline
Permit Renewals Workload Universe:	Not reported
Permit Workload Universe:	Not reported
Permit Progress Universe:	Not reported
Post-Closure Workload Universe:	Not reported
Closure Workload Universe:	Not reported
202 GPRC Corrective Action Baseline:	No
Corrective Action Workload Universe:	No
Subject to Corrective Action Universe:	No
Non-TSDFs Where RCRA CA has Been Imposed Universe:	No
TSDFs Potentially Subject to CA Under 3004 (u)/(v) Universe:	No
TSDFs Only Subject to CA under Discretionary Auth Universe:	No
Corrective Action Priority Ranking:	No NCAPS ranking
Environmental Control Indicator:	No
Institutional Control Indicator:	No
Human Exposure Controls Indicator:	N/A
Groundwater Controls Indicator:	N/A
Operating TSDF Universe:	Not reported
Full Enforcement Universe:	Not reported
Significant Non-Complier Universe:	No
Unaddressed Significant Non-Complier Universe:	No
Addressed Significant Non-Complier Universe:	No
Significant Non-Complier With a Compliance Schedule Universe:	No
Financial Assurance Required:	Not reported
Handler Date of Last Change:	20020627
Recognized Trader-Importer:	No
Recognized Trader-Exporter:	No
Importer of Spent Lead Acid Batteries:	No
Exporter of Spent Lead Acid Batteries:	No
Recycler Activity Without Storage:	Not reported
Manifest Broker:	Not reported
Sub-Part P Indicator:	No

Handler - Owner Operator:

Owner/Operator Indicator:	Operator
Owner/Operator Name:	NOT REQUIRED
Legal Status:	Private
Date Became Current:	Not reported
Date Ended Current:	Not reported
Owner/Operator Address:	NOT REQUIRED
Owner/Operator City,State,Zip:	NOT REQUIRED, ME 99999
Owner/Operator Telephone:	415-555-1212
Owner/Operator Telephone Ext:	Not reported
Owner/Operator Fax:	Not reported
Owner/Operator Email:	Not reported

Map ID
Direction
Distance
Elevation

MAP FINDINGS

Site

Database(s)

EDR ID Number
EPA ID Number

PACIFIC BELL (Continued)

1000250008

Owner/Operator Indicator:	Owner
Owner/Operator Name:	NOT REQUIRED
Legal Status:	Private
Date Became Current:	Not reported
Date Ended Current:	Not reported
Owner/Operator Address:	NOT REQUIRED
Owner/Operator City,State,Zip:	NOT REQUIRED, ME 99999
Owner/Operator Telephone:	415-555-1212
Owner/Operator Telephone Ext:	Not reported
Owner/Operator Fax:	Not reported
Owner/Operator Email:	Not reported

Historic Generators:

Receive Date:	19820317
Handler Name:	PACIFIC BELL
Federal Waste Generator Description:	Large Quantity Generator
State District Owner:	Not reported
Large Quantity Handler of Universal Waste:	No
Recognized Trader Importer:	No
Recognized Trader Exporter:	No
Spent Lead Acid Battery Importer:	No
Spent Lead Acid Battery Exporter:	No
Current Record:	No
Non Storage Recycler Activity:	Not reported
Electronic Manifest Broker:	Not reported

Receive Date:	19970922
Handler Name:	PACIFIC BELL
Federal Waste Generator Description:	Not a generator, verified
State District Owner:	Not reported
Large Quantity Handler of Universal Waste:	No
Recognized Trader Importer:	No
Recognized Trader Exporter:	No
Spent Lead Acid Battery Importer:	No
Spent Lead Acid Battery Exporter:	No
Current Record:	Yes
Non Storage Recycler Activity:	Not reported
Electronic Manifest Broker:	Not reported

Receive Date:	19960901
Handler Name:	PACIFIC BELL
Federal Waste Generator Description:	Small Quantity Generator
State District Owner:	Not reported
Large Quantity Handler of Universal Waste:	No
Recognized Trader Importer:	No
Recognized Trader Exporter:	No
Spent Lead Acid Battery Importer:	No
Spent Lead Acid Battery Exporter:	No
Current Record:	No
Non Storage Recycler Activity:	Not reported
Electronic Manifest Broker:	Not reported

List of NAICS Codes and Descriptions:

NAICS Codes:	No NAICS Codes Found
--------------	----------------------

Map ID
Direction
Distance
Elevation

MAP FINDINGS

Site

Database(s)

EDR ID Number
EPA ID Number

PACIFIC BELL (Continued)

1000250008

Facility Has Received Notices of Violations:

Violations: No Violations Found

Evaluation Action Summary:

Evaluations: No Evaluations Found

P85
ESE
1/8-1/4
0.249 mi.
1317 ft.
Relative:
Higher
Actual:
643 ft.

J. P. ROBINSON PLUMBING COMPAN
1724 NEWBURY RD.
NEWBURY PARK, CA

CA UST **U003996660**
N/A

Site 1 of 2 in cluster P

VENTURA CO. UST:

Name: J. P. ROBINSON PLUMBING COMPAN
Address: 1724 NEWBURY RD.
City: NEWBURY PARK
Facility ID: D 829
Facility Status: Inactive

P86
ESE
1/8-1/4
0.249 mi.
1317 ft.

JP ROBINSON PLUMBING COMPANY
1724 NEWBURY ROAD
NEWBURY PARK, CA 91320

CA HIST UST **U001567270**
N/A

Site 2 of 2 in cluster P

HIST UST:

Name: JP ROBINSON PLUMBING COMPANY
Address: 1724 NEWBURY ROAD
City,State,Zip: NEWBURY PARK, CA 91320
File Number: 0002C900
URL: <http://geotracker.waterboards.ca.gov/ustpdfs/pdf/0002C900.pdf>
Region: STATE
Facility ID: 00000052433
Facility Type: Other
Other Type: PLUMBING CONTRACTOR
Contact Name: J.P. ROBINSON
Telephone: 8054982802
Owner Name: J.P. ROBINSON
Owner Address: 1724 NEWBURY ROAD
Owner City,St,Zip: NEWBURY PARK, CA 91320
Total Tanks: 0002

Tank Num: 001
Container Num: 1
Year Installed: 1978
Tank Capacity: 00000500
Tank Used for: PRODUCT
Type of Fuel: 06
Container Construction Thickness: Not reported
Leak Detection: None

Tank Num: 002
Container Num: 2
Year Installed: 1978

Map ID
Direction
Distance
Elevation

MAP FINDINGS

Site

Database(s)

EDR ID Number
EPA ID Number

JP ROBINSON PLUMBING COMPANY (Continued)

U001567270

Tank Capacity: 00000500
Tank Used for: PRODUCT
Type of Fuel: DIESEL
Container Construction Thickness: Not reported
Leak Detection: None

[Click here for Geo Tracker PDF:](#)

Q87
SSW
1/4-1/2
0.268 mi.
1417 ft.

CHEVRON SS #7256
2290 BORCHARD
NEWBURY PARK, CA 91320

CA HIST CORTESE **S102427358**
N/A

Site 1 of 6 in cluster Q

Relative:
Higher
Actual:
642 ft.

HIST CORTESE:
edr_fname: CHEVRON SS #7256
edr_fadd1: 2290 BORCHARD
City,State,Zip: NEWBURY PARK, CA 91320
Region: CORTESE
Facility County Code: 56
Reg By: LTNKA
Reg Id: C-87107

Q88
SSW
1/4-1/2
0.268 mi.
1417 ft.

CHEVRON #9-7256
2290 BORCHARD RD
NEWBURY PARK, CA 91320

CA LUST **S105937092**
CA Cortese **N/A**
CA CERS

Site 2 of 6 in cluster Q

Relative:
Higher
Actual:
642 ft.

LUST REG 4:
Region: 4
Regional Board: 04
County: Ventura
Facility Id: C87107
Status: Case Closed
Substance: Gasoline
Substance Quantity: Not reported
Local Case No: 87107
Case Type: Groundwater
Abatement Method Used at the Site: Vent Soil
Global ID: T0611100235
W Global ID: Not reported
Staff: UNK
Local Agency: 56000L
Cross Street: Not reported
Enforcement Type: LFOR
Date Leak Discovered: 11/10/1988
Date Leak First Reported: 11/10/1988
Date Leak Record Entered: Not reported
Date Confirmation Began: 11/10/1988
Date Leak Stopped: 11/9/1988
Date Case Last Changed on Database: Not reported
Date the Case was Closed: 4/19/2004
How Leak Discovered: Not reported
How Leak Stopped: Not reported
Cause of Leak: Not reported

Map ID
Direction
Distance
Elevation

MAP FINDINGS

Site

Database(s)

EDR ID Number
EPA ID Number

CHEVRON #9-7256 (Continued)

S105937092

Leak Source: Not reported
Operator: Not reported
Water System: Not reported
Well Name: Not reported
Approx. Dist To Production Well (ft): 1022.981005369956672331203602
Source of Cleanup Funding: F
Preliminary Site Assessment Workplan Submitted: 11/10/1988
Preliminary Site Assessment Began: 7/19/1989
Pollution Characterization Began: 4/8/2003
Remediation Plan Submitted: 11/15/1993
Remedial Action Underway: Not reported
Post Remedial Action Monitoring Began: 1/1/1998
Enforcement Action Date: 11/11/1988
Historical Max MTBE Date: 10/1/1996
Hist Max MTBE Conc in Groundwater: 14480
Hist Max MTBE Conc in Soil: 0
Significant Interim Remedial Action Taken: Not reported
GW Qualifier: Not reported
Soil Qualifier: ND
Organization: Not reported
Owner Contact: Not reported
Responsible Party: CHEVRON USA PRODUCTS COMPANY
RP Address: Not reported
Program: LUST
Lat/Long: 34.18192181 / -1
Local Agency Staff: EKO
Beneficial Use: Not reported
Priority: Not reported
Cleanup Fund Id: Not reported
Suspended: Not reported
Assigned Name: Not reported
Summary: Not reported

VENTURA CO. LUST:

Name: CHEVRON #9-7256
Address: 2290 BORCHARD RD
City: NEWBURY PARK
Region: VENTURA
Facility ID: 87107
Status: Case Closed

CORTESE:

Name: CHEVRON #9-7256
Address: 2290 BORCHARD RD
City,State,Zip: NEWBURY PARK, CA 91320
Region: CORTESE
Envirostor Id: Not reported
Global ID: T0611100235
Site/Facility Type: LUST CLEANUP SITE
Cleanup Status: COMPLETED - CASE CLOSED
Status Date: Not reported
Site Code: Not reported
Latitude: Not reported
Longitude: Not reported
Owner: Not reported
Enf Type: Not reported

Map ID
Direction
Distance
Elevation

MAP FINDINGS

Site

Database(s)

EDR ID Number
EPA ID Number

CHEVRON #9-7256 (Continued)

S105937092

Swat R: Not reported
Flag: active
Order No: Not reported
Waste Discharge System No: Not reported
Effective Date: Not reported
Region 2: Not reported
WID Id: Not reported
Solid Waste Id No: Not reported
Waste Management Uit Name: Not reported
File Name: Active Open

CERS:

Name: CHEVRON #9-7256
Address: 2290 BORCHARD RD
City,State,Zip: NEWBURY PARK, CA 91320
Site ID: 229040
CERS ID: T0611100235
CERS Description: Leaking Underground Storage Tank Cleanup Site

Affiliation:

Affiliation Type Desc: Regional Board Caseworker
Entity Name: DANIEL PIROTTON - LOS ANGELES RWQCB (REGION 4)
Entity Title: Not reported
Affiliation Address: Not reported
Affiliation City: R4 UNKNOWN
Affiliation State: CA
Affiliation Country: Not reported
Affiliation Zip: Not reported
Affiliation Phone: 2135766714,

Affiliation Type Desc: Local Agency Caseworker
Entity Name: ERIN K. O'CONNELL - VENTURA COUNTY
Entity Title: Not reported
Affiliation Address: 800 S. VICTORIA AVE
Affiliation City: VENTURA
Affiliation State: CA
Affiliation Country: Not reported
Affiliation Zip: Not reported
Affiliation Phone: ,

Q89
SSW
1/4-1/2
0.268 mi.
1417 ft.

CHEVRON STATION NO 97256
2290 BORCHARD RD
NEWBURY PARK, CA 91320
Site 3 of 6 in cluster Q

CA LUST 1005904435
RCRA NonGen / NLR CAR000122622
FINDS
ECHO
CA VENTURA CO. BWT
CA CERS

Relative:
Higher
Actual:
642 ft.

LUST:

Name: CHEVRON #9-7256
Address: 2290 BORCHARD RD
City,State,Zip: NEWBURY PARK, CA 91320
Lead Agency: VENTURA COUNTY
Case Type: LUST Cleanup Site
Geo Track: http://geotracker.waterboards.ca.gov/profile_report.asp?global_id=T0611100235
Global Id: T0611100235
Latitude: 34.181921806
Longitude: -118.9268459

Map ID
Direction
Distance
Elevation

MAP FINDINGS

Site

Database(s)

EDR ID Number
EPA ID Number

CHEVRON STATION NO 97256 (Continued)

1005904435

Status: Completed - Case Closed
Status Date: 04/19/2004
Case Worker: EKO
RB Case Number: C87107
Local Agency: VENTURA COUNTY
File Location: All Files are on GeoTracker or in the Local Agency Database
Local Case Number: 87107
Potential Media Affect: Other Groundwater (uses other than drinking water)
Potential Contaminants of Concern: Gasoline
Site History: Not reported

LUST:

Global Id: T0611100235
Contact Type: Regional Board Caseworker
Contact Name: DANIEL PIROTTON
Organization Name: LOS ANGELES RWQCB (REGION 4)
Address: Not reported
City: R4 UNKNOWN
Email: dpirotton@waterboards.ca.gov
Phone Number: 2135766714

Global Id: T0611100235
Contact Type: Local Agency Caseworker
Contact Name: ERIN K. O'CONNELL
Organization Name: VENTURA COUNTY
Address: 800 S. VICTORIA AVE
City: VENTURA
Email: erin.oconnell@ventura.org
Phone Number: Not reported

LUST:

Global Id: T0611100235
Action Type: Other
Date: 11/09/1988
Action: Leak Stopped

Global Id: T0611100235
Action Type: RESPONSE
Date: 01/13/2005
Action: Unknown

Global Id: T0611100235
Action Type: Other
Date: 11/10/1988
Action: Leak Discovery

Global Id: T0611100235
Action Type: ENFORCEMENT
Date: 02/17/2004
Action: LOP Case Closure Summary to RB - #33

Global Id: T0611100235
Action Type: ENFORCEMENT
Date: 09/16/2003
Action: * Historical Enforcement - #32

Global Id: T0611100235

Map ID
Direction
Distance
Elevation

MAP FINDINGS

Site

Database(s)

EDR ID Number
EPA ID Number

CHEVRON STATION NO 97256 (Continued)

1005904435

Action Type: ENFORCEMENT
Date: 04/20/2004
Action: * Historical Enforcement - #34

Global Id: T0611100235
Action Type: ENFORCEMENT
Date: 04/19/2004
Action: Closure/No Further Action Letter - #35

Global Id: T0611100235
Action Type: ENFORCEMENT
Date: 02/20/2003
Action: * Historical Enforcement - #30

Global Id: T0611100235
Action Type: ENFORCEMENT
Date: 05/28/2003
Action: * Historical Enforcement - #31

Global Id: T0611100235
Action Type: Other
Date: 11/10/1988
Action: Leak Reported

Global Id: T0611100235
Action Type: RESPONSE
Date: 12/15/2003
Action: Request for Closure

Global Id: T0611100235
Action Type: RESPONSE
Date: 07/30/2003
Action: Monitoring Report - Quarterly

Global Id: T0611100235
Action Type: RESPONSE
Date: 10/30/2003
Action: Monitoring Report - Quarterly

Global Id: T0611100235
Action Type: RESPONSE
Date: 03/27/2004
Action: Other Report / Document

Global Id: T0611100235
Action Type: RESPONSE
Date: 02/06/2004
Action: Request for Closure

Global Id: T0611100235
Action Type: ENFORCEMENT
Date: 11/11/1988
Action: * Historical Enforcement - #1

Global Id: T0611100235
Action Type: RESPONSE
Date: 12/15/2003

Map ID
Direction
Distance
Elevation

MAP FINDINGS

Site

Database(s)

EDR ID Number
EPA ID Number

CHEVRON STATION NO 97256 (Continued)

1005904435

Action: Risk Assessment Report

Global Id: T0611100235
Action Type: RESPONSE
Date: 04/08/2003
Action: Soil and Water Investigation Workplan

Global Id: T0611100235
Action Type: RESPONSE
Date: 08/15/2003
Action: Soil and Water Investigation Report

LUST:

Global Id: T0611100235
Status: Open - Case Begin Date
Status Date: 11/09/1988

Global Id: T0611100235
Status: Open - Site Assessment
Status Date: 11/10/1988

Global Id: T0611100235
Status: Open - Site Assessment
Status Date: 07/19/1989

Global Id: T0611100235
Status: Open - Remediation
Status Date: 11/15/1993

Global Id: T0611100235
Status: Open - Verification Monitoring
Status Date: 01/01/1998

Global Id: T0611100235
Status: Open - Site Assessment
Status Date: 04/08/2003

Global Id: T0611100235
Status: Completed - Case Closed
Status Date: 04/19/2004

RCRA NonGen / NLR:

Date Form Received by Agency: 20130313
Handler Name: CHEVRON STATION NO 97256
Handler Address: 2290 BORCHARD RD
Handler City,State,Zip: NEWBURY PARK, CA 91320
EPA ID: CAR000122622
Contact Name: KATHY NORRIS SLUSHER
Contact Address: PO BOX 6004
Contact City,State,Zip: SAN RAMON, CA 94583
Contact Telephone: 877-386-6044
Contact Fax: 866-849-4435
Contact Email: NAWTDESK@CHEVRON.COM
Contact Title: WASTE TECH
EPA Region: 09

Map ID
 Direction
 Distance
 Elevation

MAP FINDINGS

Site

Database(s)

EDR ID Number
 EPA ID Number

CHEVRON STATION NO 97256 (Continued)

1005904435

Land Type:	Private
Federal Waste Generator Description:	Not a generator, verified
Non-Notifier:	Not reported
Biennial Report Cycle:	Not reported
Accessibility:	Not reported
Active Site Indicator:	Not reported
State District Owner:	Not reported
State District:	Not reported
Mailing Address:	PO BOX 6004
Mailing City, State, Zip:	SAN RAMON, CA 94583
Owner Name:	CHEVRON USA
Owner Type:	Private
Operator Name:	KATHY NORRIS SLUSHER
Operator Type:	Private
Short-Term Generator Activity:	No
Importer Activity:	No
Mixed Waste Generator:	No
Transporter Activity:	No
Transfer Facility Activity:	No
Recycler Activity with Storage:	No
Small Quantity On-Site Burner Exemption:	No
Smelting Melting and Refining Furnace Exemption:	No
Underground Injection Control:	No
Off-Site Waste Receipt:	No
Universal Waste Indicator:	No
Universal Waste Destination Facility:	No
Federal Universal Waste:	No
Active Site Fed-Reg Treatment Storage and Disposal Facility:	Not reported
Active Site Converter Treatment storage and Disposal Facility:	Not reported
Active Site State-Reg Treatment Storage and Disposal Facility:	Not reported
Active Site State-Reg Handler:	---
Federal Facility Indicator:	Not reported
Hazardous Secondary Material Indicator:	NN
Sub-Part K Indicator:	Not reported
Commercial TSD Indicator:	No
Treatment Storage and Disposal Type:	Not reported
2018 GPRA Permit Baseline:	Not on the Baseline
2018 GPRA Renewals Baseline:	Not on the Baseline
Permit Renewals Workload Universe:	Not reported
Permit Workload Universe:	Not reported
Permit Progress Universe:	Not reported
Post-Closure Workload Universe:	Not reported
Closure Workload Universe:	Not reported
202 GPRA Corrective Action Baseline:	No
Corrective Action Workload Universe:	No
Subject to Corrective Action Universe:	No
Non-TSDs Where RCRA CA has Been Imposed Universe:	No
TSDs Potentially Subject to CA Under 3004 (u)/(v) Universe:	No
TSDs Only Subject to CA under Discretionary Auth Universe:	No
Corrective Action Priority Ranking:	No NCAPS ranking
Environmental Control Indicator:	No
Institutional Control Indicator:	No
Human Exposure Controls Indicator:	N/A
Groundwater Controls Indicator:	N/A
Operating TSD Universe:	Not reported
Full Enforcement Universe:	Not reported
Significant Non-Complier Universe:	No

Map ID
Direction
Distance
Elevation

MAP FINDINGS

Site

Database(s)

EDR ID Number
EPA ID Number

CHEVRON STATION NO 97256 (Continued)

1005904435

Unaddressed Significant Non-Complier Universe: No
Addressed Significant Non-Complier Universe: No
Significant Non-Complier With a Compliance Schedule Universe: No
Financial Assurance Required: Not reported
Handler Date of Last Change: 20130410
Recognized Trader-Importer: No
Recognized Trader-Exporter: No
Importer of Spent Lead Acid Batteries: No
Exporter of Spent Lead Acid Batteries: No
Recycler Activity Without Storage: Not reported
Manifest Broker: Not reported
Sub-Part P Indicator: No

Hazardous Waste Summary:

Waste Code: D001
Waste Description: IGNITABLE WASTE

Waste Code: D018
Waste Description: BENZENE

Handler - Owner Operator:

Owner/Operator Indicator: Owner
Owner/Operator Name: CHEVRON USA
Legal Status: Private
Date Became Current: 19710609
Date Ended Current: Not reported
Owner/Operator Address: PO BOX 6004
Owner/Operator City,State,Zip: SAN RAMON, CA 94583
Owner/Operator Telephone: 877-386-6044
Owner/Operator Telephone Ext: Not reported
Owner/Operator Fax: Not reported
Owner/Operator Email: Not reported

Owner/Operator Indicator: Owner
Owner/Operator Name: CHEVRON PRODUCTS CO
Legal Status: Private
Date Became Current: Not reported
Date Ended Current: Not reported
Owner/Operator Address: P O BOX 6004
Owner/Operator City,State,Zip: SAN RAMON, CA 94583
Owner/Operator Telephone: 925-842-5931
Owner/Operator Telephone Ext: Not reported
Owner/Operator Fax: Not reported
Owner/Operator Email: Not reported

Owner/Operator Indicator: Operator
Owner/Operator Name: KATHY NORRIS SLUSHER
Legal Status: Private
Date Became Current: 19710609
Date Ended Current: Not reported
Owner/Operator Address: Not reported
Owner/Operator City,State,Zip: Not reported
Owner/Operator Telephone: Not reported
Owner/Operator Telephone Ext: Not reported
Owner/Operator Fax: Not reported

Map ID
Direction
Distance
Elevation

MAP FINDINGS

Site

Database(s)

EDR ID Number
EPA ID Number

CHEVRON STATION NO 97256 (Continued)

1005904435

Owner/Operator Email: Not reported

Historic Generators:

Receive Date: 20020617
Handler Name: CHEVRON STATION NO 97256
Federal Waste Generator Description: Small Quantity Generator
State District Owner: Not reported
Large Quantity Handler of Universal Waste: No
Recognized Trader Importer: No
Recognized Trader Exporter: No
Spent Lead Acid Battery Importer: No
Spent Lead Acid Battery Exporter: No
Current Record: No
Non Storage Recycler Activity: Not reported
Electronic Manifest Broker: Not reported

Receive Date: 20130313
Handler Name: CHEVRON STATION NO 97256
Federal Waste Generator Description: Not a generator, verified
State District Owner: Not reported
Large Quantity Handler of Universal Waste: No
Recognized Trader Importer: No
Recognized Trader Exporter: No
Spent Lead Acid Battery Importer: No
Spent Lead Acid Battery Exporter: No
Current Record: Yes
Non Storage Recycler Activity: Not reported
Electronic Manifest Broker: Not reported

List of NAICS Codes and Descriptions:

NAICS Code: 56291
NAICS Description: REMEDIATION SERVICES

Facility Has Received Notices of Violations:

Violations: No Violations Found

Evaluation Action Summary:

Evaluations: No Evaluations Found

FINDS:

Registry ID: 110012538619

Click Here:

Environmental Interest/Information System:

California Hazardous Waste Tracking System - Datamart (HWTS-DATAMART) provides California with information on hazardous waste shipments for generators, transporters, and treatment, storage, and disposal facilities.

RCRAInfo is a national information system that supports the Resource Conservation and Recovery Act (RCRA) program through the tracking of events and activities related to facilities that generate, transport, and treat, store, or dispose of hazardous waste. RCRAInfo allows RCRA program staff to track the notification, permit, compliance, and

Map ID
Direction
Distance
Elevation

MAP FINDINGS

Site

Database(s)

EDR ID Number
EPA ID Number

CHEVRON STATION NO 97256 (Continued)

1005904435

corrective action activities required under RCRA.
HAZARDOUS AIR POLLUTANT MAJOR
STATE MASTER

[Click this hyperlink](#) while viewing on your computer to access
additional FINDS: detail in the EDR Site Report.

ECHO:

Envid: 1005904435
Registry ID: 110012538619
DFR URL: <http://echo.epa.gov/detailed-facility-report?fid=110012538619>
Name: CHEVRON STATION NO 97256
Address: 2290 BORCHARD
City,State,Zip: NEWBURY PARK, CA 91320

VENTURA CO. BWT:

Name: CHEVRON - BORCHARD
Address: 2290 W BORCHARD RD
City,State,Zip: THOUSAND OAKS, CA
Facility ID: FA0005420
Program: CUPA UNDERGROUND TANKS/BUSINESS PLAN/HAZARDOUS WASTE GENERATOR

CERS:

Name: CHEVRON STATION NO 97256
Address: 2290 BORCHARD
City,State,Zip: NEWBURY PARK, CA 91320-3202
Site ID: 459251
CERS ID: 110012538619
CERS Description: US EPA Air Emission Inventory System (EIS)

Affiliation:

Affiliation Type Desc: Local Agency Caseworker
Entity Name: ERIN K OCONNELL VENTURA CNTY
Entity Title: Not reported
Affiliation Address: 800 S VICTORIA AVE
Affiliation City: VENTURA
Affiliation State: Not reported
Affiliation Country: Not reported
Affiliation Zip: Not reported
Affiliation Phone: ,

Affiliation Type Desc: Environmental Contact
Entity Name: MADHUSUDAN S SANDHU
Entity Title: BUSINESS OWNER
Affiliation Address: Not reported
Affiliation City: Not reported
Affiliation State: Not reported
Affiliation Country: Not reported
Affiliation Zip: Not reported
Affiliation Phone: ,

Affiliation Type Desc: Facility Owner
Entity Name: NEWBUR
Entity Title: OWNER
Affiliation Address: 2290 W BORCHARD RD
Affiliation City: NEWBURY PARK
Affiliation State: CA

Map ID
Direction
Distance
Elevation

MAP FINDINGS

Site

Database(s)

EDR ID Number
EPA ID Number

CHEVRON STATION NO 97256 (Continued)

1005904435

Affiliation Country: Not reported
Affiliation Zip: Not reported
Affiliation Phone: ,

Affiliation Type Desc: Regional Board Caseworker
Entity Name: DANIEL PIROTTON LOS ANGELES RWQCB REGN 4TH
Entity Title: Not reported
Affiliation Address: Not reported
Affiliation City: Not reported
Affiliation State: Not reported
Affiliation Country: Not reported
Affiliation Zip: Not reported
Affiliation Phone: ,

Affiliation Type Desc: Environmental Contact
Entity Name: KATHY NORRIS SLUSHER
Entity Title: WASTE TECH
Affiliation Address: POBOX 6004
Affiliation City: SANRAMON
Affiliation State: CA
Affiliation Country: Not reported
Affiliation Zip: Not reported
Affiliation Phone: ,

Affiliation Type Desc: Environmental Contact
Entity Name: MEENU SANDHU
Entity Title: BUSINESS OWNER
Affiliation Address: Not reported
Affiliation City: Not reported
Affiliation State: Not reported
Affiliation Country: Not reported
Affiliation Zip: Not reported
Affiliation Phone: ,

Affiliation Type Desc: Environmental Contact
Entity Name: STATE UST FUND ADVISORY AND SVC
Entity Title: ENVIRONMENTAL CONTACT
Affiliation Address: 22930 CALABASH STREET
Affiliation City: WOODLANDHILLS
Affiliation State: CA
Affiliation Country: Not reported
Affiliation Zip: Not reported
Affiliation Phone: ,

Affiliation Type Desc: Environmental Contact
Entity Name: STAT UST FUND ADVRY & AMP SERVICESNA
Entity Title: Not reported
Affiliation Address: 22930 CALABASH STREET
Affiliation City: WOODLANDHILLS
Affiliation State: Not reported
Affiliation Country: Not reported
Affiliation Zip: Not reported
Affiliation Phone: ,

Affiliation Type Desc: Operator
Entity Name: NEWBUR
Entity Title: OPERATOR

Map ID
 Direction
 Distance
 Elevation

MAP FINDINGS

Site

Database(s)

EDR ID Number
 EPA ID Number

CHEVRON STATION NO 97256 (Continued)

1005904435

Affiliation Address: 2290 W BORCHARD RD
 Affiliation City: NEWBURY PARK
 Affiliation State: CA
 Affiliation Country: Not reported
 Affiliation Zip: Not reported
 Affiliation Phone: ,

Affiliation Type Desc: UST PO Name
 Entity Name: NEWBURNA
 Entity Title: Not reported
 Affiliation Address: 2290 W BORCHARD RD
 Affiliation City: NEWBURY PARK
 Affiliation State: Not reported
 Affiliation Country: Not reported
 Affiliation Zip: Not reported
 Affiliation Phone: ,

Q90
SW
1/4-1/2
0.269 mi.
1421 ft.

MOBIL OIL SS #18-KED
2305 BORCHARD RD
NEWBURY PARK, CA 91320

CA LUST
CA SWEEPS UST
CA VENTURA CO. BWT
CA Cortese

S102433728
N/A

Site 4 of 6 in cluster Q

Relative:
Higher

LUST REG 4:

Actual:
641 ft.

Region: 4
 Regional Board: 04
 County: Ventura
 Facility Id: C-88004
 Status: Remedial action (cleanup) Underway
 Substance: Gasoline
 Substance Quantity: Not reported
 Local Case No: 88004
 Case Type: Groundwater
 Abatement Method Used at the Site: GTVE
 Global ID: T0611100262
 W Global ID: Not reported
 Staff: UNK
 Local Agency: 56000L
 Cross Street: Not reported
 Enforcement Type: LFOR
 Date Leak Discovered: 1/12/1988
 Date Leak First Reported: 1/12/1988
 Date Leak Record Entered: Not reported
 Date Confirmation Began: 1/12/1988
 Date Leak Stopped: Not reported
 Date Case Last Changed on Database: Not reported
 Date the Case was Closed: Not reported
 How Leak Discovered: Not reported
 How Leak Stopped: Not reported
 Cause of Leak: Not reported
 Leak Source: Not reported
 Operator: Not reported
 Water System: Not reported
 Well Name: Not reported
 Approx. Dist To Production Well (ft): 953.7387937269664135228799525
 Source of Cleanup Funding: F
 Preliminary Site Assessment Workplan Submitted: 1/12/1988

Map ID
Direction
Distance
Elevation

MAP FINDINGS

Site

Database(s)

EDR ID Number
EPA ID Number

MOBIL OIL SS #18-KED (Continued)

S102433728

Preliminary Site Assessment Began: 8/1/1983
Pollution Characterization Began: 8/1/1985
Remediation Plan Submitted: 6/24/1992
Remedial Action Underway: 11/15/1996
Post Remedial Action Monitoring Began: 3/20/1991
Enforcement Action Date: 1/13/1988
Historical Max MTBE Date: 4/21/1998
Hist Max MTBE Conc in Groundwater: 1600
Hist Max MTBE Conc in Soil: 3.35
Significant Interim Remedial Action Taken: Not reported
GW Qualifier: Not reported
Soil Qualifier: Not reported
Organization: Not reported
Owner Contact: Not reported
Responsible Party: LEE HANLEY
RP Address: 1464 MADERA ROAD, SUITE N., #265
Program: LUST
Lat/Long: 34.1819473 / -1
Local Agency Staff: DCS
Beneficial Use: Not reported
Priority: Not reported
Cleanup Fund Id: Not reported
Suspended: Not reported
Assigned Name: Not reported
Summary: Not reported

VENTURA CO. LUST:

Name: MOBIL OIL SS #18-KED
Address: 2305 BORCHARD RD
City: NEWBURY PARK
Region: VENTURA
Facility ID: 88004
Status: Post remedial action monitoring

SWEEPS UST:

Name: MOBIL OIL CORP #11-KED
Address: 2305 BORCHARD RD
City: NEWBURY PARK
Status: Active
Comp Number: 1355
Number: 9
Board Of Equalization: 44-000400
Referral Date: 09-30-92
Action Date: 09-30-92
Created Date: 02-29-88
Owner Tank Id: Not reported
SWRCB Tank Id: 56-000-001355-000001
Tank Status: A
Capacity: 6000
Active Date: Not reported
Tank Use: UNKNOWN
STG: P
Content: Not reported
Number Of Tanks: 5

Name: MOBIL OIL CORP #11-KED

Map ID
Direction
Distance
Elevation

MAP FINDINGS

Site

Database(s)

EDR ID Number
EPA ID Number

MOBIL OIL SS #18-KED (Continued)

S102433728

Address: 2305 BORCHARD RD
City: NEWBURY PARK
Status: Active
Comp Number: 1355
Number: 9
Board Of Equalization: 44-000400
Referral Date: 09-30-92
Action Date: 09-30-92
Created Date: 02-29-88
Owner Tank Id: Not reported
SWRCB Tank Id: 56-000-001355-000002
Tank Status: A
Capacity: 8000
Active Date: Not reported
Tank Use: UNKNOWN
STG: P
Content: Not reported
Number Of Tanks: Not reported

Name: MOBIL OIL CORP #11-KED
Address: 2305 BORCHARD RD
City: NEWBURY PARK
Status: Active
Comp Number: 1355
Number: 9
Board Of Equalization: 44-000400
Referral Date: 09-30-92
Action Date: 09-30-92
Created Date: 02-29-88
Owner Tank Id: Not reported
SWRCB Tank Id: 56-000-001355-000003
Tank Status: A
Capacity: 10000
Active Date: Not reported
Tank Use: UNKNOWN
STG: P
Content: Not reported
Number Of Tanks: Not reported

Name: MOBIL OIL CORP #11-KED
Address: 2305 BORCHARD RD
City: NEWBURY PARK
Status: Active
Comp Number: 1355
Number: 9
Board Of Equalization: 44-000400
Referral Date: 09-30-92
Action Date: 09-30-92
Created Date: 02-29-88
Owner Tank Id: Not reported
SWRCB Tank Id: 56-000-001355-000004
Tank Status: A
Capacity: 550
Active Date: Not reported
Tank Use: UNKNOWN
STG: P
Content: Not reported

Map ID
Direction
Distance
Elevation

MAP FINDINGS

Site

Database(s)

EDR ID Number
EPA ID Number

MOBIL OIL SS #18-KED (Continued)

S102433728

Number Of Tanks: Not reported

Name: MOBIL OIL CORP #11-KED
Address: 2305 BORCHARD RD
City: NEWBURY PARK
Status: Active
Comp Number: 1355
Number: 9
Board Of Equalization: 44-000400
Referral Date: 09-30-92
Action Date: 09-30-92
Created Date: 02-29-88
Owner Tank Id: Not reported
SWRCB Tank Id: 56-000-001355-000005
Tank Status: A
Capacity: 10000
Active Date: Not reported
Tank Use: UNKNOWN
STG: P
Content: Not reported
Number Of Tanks: Not reported

VENTURA CO. BWT:

Name: EXXONMOBIL OIL CORP #18-KED
Address: 2305 BORCHARD RD
City,State,Zip: NEWBURY PARK, CA
Facility ID: HM 3867
Program: Not reported

CORTESE:

Name: MOBIL OIL SS #18-KED
Address: 2305 BORCHARD RD
City,State,Zip: NEWBURY PARK, CA 91320
Region: CORTESE
Envirostor Id: Not reported
Global ID: T0611100262
Site/Facility Type: LUST CLEANUP SITE
Cleanup Status: COMPLETED - CASE CLOSED
Status Date: Not reported
Site Code: Not reported
Latitude: Not reported
Longitude: Not reported
Owner: Not reported
Enf Type: Not reported
Swat R: Not reported
Flag: active
Order No: Not reported
Waste Discharge System No: Not reported
Effective Date: Not reported
Region 2: Not reported
WID Id: Not reported
Solid Waste Id No: Not reported
Waste Management Uit Name: Not reported
File Name: Active Open

Map ID
 Direction
 Distance
 Elevation

MAP FINDINGS

Site

Database(s)

EDR ID Number
 EPA ID Number

Q91 **BORCHARD ARCO AM/PM**
SW **2305 BORCHARD ROAD**
1/4-1/2 **NEWBURY PARK, CA 91320**
0.269 mi.
1421 ft. **Site 5 of 6 in cluster Q**

CA LUST **S101305631**
CA CERS HAZ WASTE
CA CERS TANKS **N/A**
CA VENTURA CO. BWT
CA HIST CORTESE
CA CERS

Relative:
Higher

Actual:
641 ft.

LUST:

Name: MOBIL OIL SS #18-KED
 Address: 2305 BORCHARD RD
 City,State,Zip: NEWBURY PARK, CA 91320
 Lead Agency: VENTURA COUNTY
 Case Type: LUST Cleanup Site
 Geo Track: http://geotracker.waterboards.ca.gov/profile_report.asp?global_id=T0611100262
 Global Id: T0611100262
 Latitude: 34.182163827
 Longitude: -118.927451251
 Status: Completed - Case Closed
 Status Date: 11/25/2013
 Case Worker: GLT
 RB Case Number: C88004
 Local Agency: VENTURA COUNTY
 File Location: Local Agency Warehouse
 Local Case Number: 88004
 Potential Media Affect: Other Groundwater (uses other than drinking water)
 Potential Contaminants of Concern: Gasoline
 Site History: BLANK

LUST:

Global Id: T0611100262
 Contact Type: Regional Board Caseworker
 Contact Name: DANIEL PIROTTON
 Organization Name: LOS ANGELES RWQCB (REGION 4)
 Address: Not reported
 City: R4 UNKNOWN
 Email: dpirotton@waterboards.ca.gov
 Phone Number: 2135766714

Global Id: T0611100262
 Contact Type: Local Agency Caseworker
 Contact Name: GINA TERESA
 Organization Name: VENTURA COUNTY
 Address: 800 S. VICTORIA AVENUE
 City: VENTURA
 Email: gina.teresa@ventura.org
 Phone Number: Not reported

LUST:

Global Id: T0611100262
 Action Type: ENFORCEMENT
 Date: 02/19/2008
 Action: * No Action

Global Id: T0611100262
 Action Type: ENFORCEMENT
 Date: 02/13/2007
 Action: * No Action

Global Id: T0611100262

Map ID
Direction
Distance
Elevation

MAP FINDINGS

Site

Database(s)

EDR ID Number
EPA ID Number

BORCHARD ARCO AM/PM (Continued)

S101305631

Action Type: ENFORCEMENT
Date: 09/11/2007
Action: Technical Correspondence / Assistance / Other - #L23

Global Id: T0611100262
Action Type: ENFORCEMENT
Date: 09/10/2007
Action: * No Action

Global Id: T0611100262
Action Type: ENFORCEMENT
Date: 04/21/2009
Action: File review

Global Id: T0611100262
Action Type: ENFORCEMENT
Date: 04/09/2009
Action: File review

Global Id: T0611100262
Action Type: ENFORCEMENT
Date: 07/08/2009
Action: File review

Global Id: T0611100262
Action Type: ENFORCEMENT
Date: 07/01/2009
Action: Waste Discharge Requirements

Global Id: T0611100262
Action Type: ENFORCEMENT
Date: 09/17/2009
Action: Staff Letter - #L33

Global Id: T0611100262
Action Type: ENFORCEMENT
Date: 02/28/2011
Action: File review

Global Id: T0611100262
Action Type: ENFORCEMENT
Date: 12/14/2011
Action: File review

Global Id: T0611100262
Action Type: ENFORCEMENT
Date: 01/05/2012
Action: Staff Letter - #L42

Global Id: T0611100262
Action Type: ENFORCEMENT
Date: 08/08/2011
Action: File review - #email

Global Id: T0611100262
Action Type: RESPONSE
Date: 01/30/2007

Map ID
Direction
Distance
Elevation

MAP FINDINGS

Site

Database(s)

EDR ID Number
EPA ID Number

BORCHARD ARCO AM/PM (Continued)

S101305631

Action: Monitoring Report - Quarterly

Global Id: T0611100262
Action Type: RESPONSE
Date: 03/31/2008
Action: Soil and Water Investigation Report

Global Id: T0611100262
Action Type: RESPONSE
Date: 01/31/2013
Action: Well Destruction Report

Global Id: T0611100262
Action Type: ENFORCEMENT
Date: 04/10/2008
Action: Technical Correspondence / Assistance / Other - #L26

Global Id: T0611100262
Action Type: ENFORCEMENT
Date: 12/08/2010
Action: Staff Letter - #L40

Global Id: T0611100262
Action Type: ENFORCEMENT
Date: 08/20/2002
Action: * Historical Enforcement - #L15

Global Id: T0611100262
Action Type: ENFORCEMENT
Date: 06/10/2005
Action: * Historical Enforcement - #L21

Global Id: T0611100262
Action Type: ENFORCEMENT
Date: 06/16/2008
Action: Technical Correspondence / Assistance / Other - #L27

Global Id: T0611100262
Action Type: ENFORCEMENT
Date: 06/23/2006
Action: Technical Correspondence / Assistance / Other - #L22

Global Id: T0611100262
Action Type: ENFORCEMENT
Date: 03/30/2009
Action: Staff Letter - #L32

Global Id: T0611100262
Action Type: ENFORCEMENT
Date: 11/25/2008
Action: Staff Letter - #L29

Global Id: T0611100262
Action Type: ENFORCEMENT
Date: 02/18/2009
Action: File review - #L31

Map ID
Direction
Distance
Elevation

MAP FINDINGS

Site

Database(s)

EDR ID Number
EPA ID Number

BORCHARD ARCO AM/PM (Continued)

S101305631

Global Id:	T0611100262
Action Type:	ENFORCEMENT
Date:	01/08/2009
Action:	Staff Letter
Global Id:	T0611100262
Action Type:	ENFORCEMENT
Date:	09/08/2010
Action:	File review
Global Id:	T0611100262
Action Type:	ENFORCEMENT
Date:	04/19/2013
Action:	File Review - Closure
Global Id:	T0611100262
Action Type:	ENFORCEMENT
Date:	07/23/2013
Action:	Verbal Enforcement
Global Id:	T0611100262
Action Type:	ENFORCEMENT
Date:	11/15/2012
Action:	File Review - Closure
Global Id:	T0611100262
Action Type:	ENFORCEMENT
Date:	08/22/2013
Action:	File Review - Closure
Global Id:	T0611100262
Action Type:	ENFORCEMENT
Date:	11/25/2013
Action:	Closure/No Further Action Letter
Global Id:	T0611100262
Action Type:	ENFORCEMENT
Date:	10/20/2009
Action:	Clean Up Fund - Case Closure Review Summary Report (RSR)
Global Id:	T0611100262
Action Type:	Other
Date:	01/13/1988
Action:	Leak Stopped
Global Id:	T0611100262
Action Type:	RESPONSE
Date:	03/29/2010
Action:	Site Assessment Report
Global Id:	T0611100262
Action Type:	RESPONSE
Date:	02/09/2009
Action:	Soil and Water Investigation Report
Global Id:	T0611100262
Action Type:	RESPONSE

Map ID
Direction
Distance
Elevation

MAP FINDINGS

Site

Database(s)

EDR ID Number
EPA ID Number

BORCHARD ARCO AM/PM (Continued)

S101305631

Date: 05/03/2010
Action: Soil and Water Investigation Workplan

Global Id: T0611100262
Action Type: RESPONSE
Date: 08/23/2010
Action: Soil and Water Investigation Report

Global Id: T0611100262
Action Type: RESPONSE
Date: 01/04/2012
Action: Other Report / Document

Global Id: T0611100262
Action Type: ENFORCEMENT
Date: 12/02/2004
Action: * No Action

Global Id: T0611100262
Action Type: ENFORCEMENT
Date: 04/21/2005
Action: * No Action - #L20

Global Id: T0611100262
Action Type: ENFORCEMENT
Date: 01/04/2005
Action: * No Action

Global Id: T0611100262
Action Type: ENFORCEMENT
Date: 07/23/2004
Action: * No Action

Global Id: T0611100262
Action Type: ENFORCEMENT
Date: 06/09/2005
Action: * No Action

Global Id: T0611100262
Action Type: ENFORCEMENT
Date: 07/08/2003
Action: * No Action

Global Id: T0611100262
Action Type: ENFORCEMENT
Date: 10/10/2008
Action: Staff Letter - #L28

Global Id: T0611100262
Action Type: ENFORCEMENT
Date: 08/11/2011
Action: Technical Correspondence / Assistance / Other

Global Id: T0611100262
Action Type: ENFORCEMENT
Date: 09/21/2011
Action: Staff Letter - #ClzDta

Map ID
Direction
Distance
Elevation

MAP FINDINGS

Site

Database(s)

EDR ID Number
EPA ID Number

BORCHARD ARCO AM/PM (Continued)

S101305631

Global Id: T0611100262
Action Type: ENFORCEMENT
Date: 08/09/2011
Action: File review

Global Id: T0611100262
Action Type: ENFORCEMENT
Date: 09/06/2011
Action: File review

Global Id: T0611100262
Action Type: ENFORCEMENT
Date: 10/04/2010
Action: Staff Letter - #L39

Global Id: T0611100262
Action Type: ENFORCEMENT
Date: 08/09/2011
Action: Staff Letter - #L41

Global Id: T0611100262
Action Type: ENFORCEMENT
Date: 09/02/2010
Action: Staff Letter - #L38

Global Id: T0611100262
Action Type: ENFORCEMENT
Date: 08/12/2011
Action: Verbal Enforcement

Global Id: T0611100262
Action Type: ENFORCEMENT
Date: 06/30/2010
Action: Staff Letter - #L37

Global Id: T0611100262
Action Type: ENFORCEMENT
Date: 05/14/2012
Action: File review

Global Id: T0611100262
Action Type: ENFORCEMENT
Date: 05/08/2012
Action: File review

Global Id: T0611100262
Action Type: ENFORCEMENT
Date: 04/16/2013
Action: File Review - Closure

Global Id: T0611100262
Action Type: ENFORCEMENT
Date: 07/02/2012
Action: Clean Up Fund - Case Closure Review Summary Report (RSR)

Global Id: T0611100262
Action Type: ENFORCEMENT

Map ID
Direction
Distance
Elevation

MAP FINDINGS

Site

Database(s)

EDR ID Number
EPA ID Number

BORCHARD ARCO AM/PM (Continued)

S101305631

Date: 08/09/2011
Action: Clean Up Fund - Case Closure Review Summary Report (RSR)

Global Id: T0611100262
Action Type: ENFORCEMENT
Date: 08/09/2011
Action: Clean Up Fund - Case Closure Review Summary Report (RSR)

Global Id: T0611100262
Action Type: Other
Date: 01/12/1988
Action: Leak Discovery

Global Id: T0611100262
Action Type: RESPONSE
Date: 01/30/2009
Action: Monitoring Report - Quarterly

Global Id: T0611100262
Action Type: RESPONSE
Date: 02/04/2008
Action: Soil and Water Investigation Report

Global Id: T0611100262
Action Type: RESPONSE
Date: 02/04/2008
Action: CAP/RAP - Feasibility Study Report

Global Id: T0611100262
Action Type: RESPONSE
Date: 01/30/2008
Action: Monitoring Report - Quarterly

Global Id: T0611100262
Action Type: RESPONSE
Date: 07/30/2003
Action: Monitoring Report - Quarterly

Global Id: T0611100262
Action Type: RESPONSE
Date: 09/29/2008
Action: Interim Remedial Action Report

Global Id: T0611100262
Action Type: RESPONSE
Date: 10/17/2011
Action: Site Assessment Report

Global Id: T0611100262
Action Type: RESPONSE
Date: 11/04/2011
Action: Conceptual Site Model

Global Id: T0611100262
Action Type: ENFORCEMENT
Date: 12/19/2005
Action: * No Action

Map ID
Direction
Distance
Elevation

MAP FINDINGS

Site

Database(s)

EDR ID Number
EPA ID Number

BORCHARD ARCO AM/PM (Continued)

S101305631

Global Id:	T0611100262
Action Type:	ENFORCEMENT
Date:	01/13/2004
Action:	* Historical Enforcement - #L19
Global Id:	T0611100262
Action Type:	ENFORCEMENT
Date:	04/12/2010
Action:	Staff Letter - #L35
Global Id:	T0611100262
Action Type:	ENFORCEMENT
Date:	12/08/2010
Action:	File review
Global Id:	T0611100262
Action Type:	ENFORCEMENT
Date:	05/11/2010
Action:	Staff Letter - #L36
Global Id:	T0611100262
Action Type:	ENFORCEMENT
Date:	05/05/2010
Action:	File review
Global Id:	T0611100262
Action Type:	ENFORCEMENT
Date:	08/29/2012
Action:	Staff Letter
Global Id:	T0611100262
Action Type:	Other
Date:	01/12/1988
Action:	Leak Reported
Global Id:	T0611100262
Action Type:	RESPONSE
Date:	11/17/2008
Action:	Soil and Water Investigation Workplan
Global Id:	T0611100262
Action Type:	RESPONSE
Date:	11/28/2008
Action:	CAP/RAP - Other Report
Global Id:	T0611100262
Action Type:	RESPONSE
Date:	03/02/2009
Action:	CAP/RAP - Other Report
Global Id:	T0611100262
Action Type:	RESPONSE
Date:	05/30/2010
Action:	Interim Remedial Action Report
Global Id:	T0611100262
Action Type:	ENFORCEMENT

Map ID
Direction
Distance
Elevation

MAP FINDINGS

Site

Database(s)

EDR ID Number
EPA ID Number

BORCHARD ARCO AM/PM (Continued)

S101305631

Date: 09/17/2002
Action: * No Action - #L16

Global Id: T0611100262
Action Type: ENFORCEMENT
Date: 09/25/2002
Action: * No Action - #L18

Global Id: T0611100262
Action Type: ENFORCEMENT
Date: 12/23/2003
Action: * No Action

Global Id: T0611100262
Action Type: ENFORCEMENT
Date: 02/13/2008
Action: Technical Correspondence / Assistance / Other - #L25

Global Id: T0611100262
Action Type: ENFORCEMENT
Date: 12/10/2007
Action: Technical Correspondence / Assistance / Other - #L24

Global Id: T0611100262
Action Type: ENFORCEMENT
Date: 09/24/2009
Action: File review

Global Id: T0611100262
Action Type: ENFORCEMENT
Date: 08/12/2009
Action: Staff Letter - #GWM

Global Id: T0611100262
Action Type: ENFORCEMENT
Date: 11/04/2009
Action: File review

Global Id: T0611100262
Action Type: ENFORCEMENT
Date: 01/13/2010
Action: Staff Letter - #L34

Global Id: T0611100262
Action Type: ENFORCEMENT
Date: 01/26/2010
Action: File review

Global Id: T0611100262
Action Type: ENFORCEMENT
Date: 01/01/2008
Action: File review

Global Id: T0611100262
Action Type: ENFORCEMENT
Date: 01/04/2012
Action: Staff Letter

Map ID
Direction
Distance
Elevation

MAP FINDINGS

Site

Database(s)

EDR ID Number
EPA ID Number

BORCHARD ARCO AM/PM (Continued)

S101305631

Global Id:	T0611100262
Action Type:	ENFORCEMENT
Date:	05/14/2012
Action:	File review
Global Id:	T0611100262
Action Type:	ENFORCEMENT
Date:	11/26/2012
Action:	Staff Letter
Global Id:	T0611100262
Action Type:	RESPONSE
Date:	07/30/2008
Action:	Monitoring Report - Quarterly
Global Id:	T0611100262
Action Type:	RESPONSE
Date:	06/02/2008
Action:	Interim Remedial Action Plan
Global Id:	T0611100262
Action Type:	RESPONSE
Date:	10/15/2010
Action:	Interim Remedial Action Report
Global Id:	T0611100262
Action Type:	RESPONSE
Date:	12/21/2011
Action:	Preliminary Site Assessment Report
Global Id:	T0611100262
Action Type:	RESPONSE
Date:	08/22/2012
Action:	Request for Closure - Regulator Responded
Global Id:	T0611100262
Action Type:	RESPONSE
Date:	12/31/2012
Action:	Fact Sheets - Public Participation - Regulator Responded
Global Id:	T0611100262
Action Type:	RESPONSE
Date:	11/20/2013
Action:	Well Destruction Report - Regulator Responded
Global Id:	T0611100262
Action Type:	REMEDIATION
Date:	08/06/1996
Action:	Soil Vapor Extraction (SVE)
Global Id:	T0611100262
Action Type:	REMEDIATION
Date:	06/15/1984
Action:	Free Product Removal
Global Id:	T0611100262
Action Type:	REMEDIATION

Map ID
Direction
Distance
Elevation

MAP FINDINGS

Site

Database(s)

EDR ID Number
EPA ID Number

BORCHARD ARCO AM/PM (Continued)

S101305631

Date: 11/21/1996
Action: Pump & Treat (P&T) Groundwater

LUST:

Global Id: T0611100262
Status: Open - Case Begin Date
Status Date: 08/01/1983

Global Id: T0611100262
Status: Open - Remediation
Status Date: 08/01/1983

Global Id: T0611100262
Status: Open - Site Assessment
Status Date: 08/01/1983

Global Id: T0611100262
Status: Open - Site Assessment
Status Date: 08/01/1985

Global Id: T0611100262
Status: Open - Site Assessment
Status Date: 01/12/1988

Global Id: T0611100262
Status: Open - Verification Monitoring
Status Date: 03/20/1991

Global Id: T0611100262
Status: Open - Remediation
Status Date: 06/24/1992

Global Id: T0611100262
Status: Open - Remediation
Status Date: 08/01/1996

Global Id: T0611100262
Status: Open - Verification Monitoring
Status Date: 12/15/1999

Global Id: T0611100262
Status: Open - Site Assessment
Status Date: 10/13/2004

Global Id: T0611100262
Status: Open - Remediation
Status Date: 06/01/2008

Global Id: T0611100262
Status: Open - Verification Monitoring
Status Date: 06/01/2008

Global Id: T0611100262
Status: Open - Eligible for Closure
Status Date: 11/15/2012

Global Id: T0611100262

Map ID
Direction
Distance
Elevation

MAP FINDINGS

Site

Database(s)

EDR ID Number
EPA ID Number

BORCHARD ARCO AM/PM (Continued)

S101305631

Status: Completed - Case Closed
Status Date: 11/25/2013

CERS HAZ WASTE:

Name: BORCHARD ARCO AM/PM
Address: 2305 BORCHARD RD
City,State,Zip: NEWBURY PARK, CA 91320-3205
Site ID: 388133
CERS ID: 10332952
CERS Description: Hazardous Waste Generator

CERS TANKS:

Name: BORCHARD ARCO AM/PM
Address: 2305 BORCHARD RD
City,State,Zip: NEWBURY PARK, CA 91320-3205
Site ID: 388133
CERS ID: 10332952
CERS Description: Underground Storage Tank

VENTURA CO. BWT:

Name: BORCHARD ARCO AM/PM
Address: 2305 BORCHARD RD
City,State,Zip: NEWBURY PARK, CA
Facility ID: FA0005465
Program: HAZARDOUS WASTE GENERATOR/BUSINESS PLAN/CUPA UNDERGROUND TANKS

Name: EXXONMOBIL OIL CORP 18-KED 1785
Address: 2305 BORCHARD RD
City,State,Zip: NEWBURY PARK, CA
Facility ID: HM 2549
Program: Not reported

Name: EXXONMOBIL OIL CORP 18-KED 1785
Address: 2305 BORCHARD RD
City,State,Zip: NEWBURY PARK, CA
Facility ID: HM 3663
Program: Not reported

HIST CORTESE:

edr_fname: MOBIL OIL SS #18-KED
edr_fadd1: 2305 BORCHARD
City,State,Zip: NEWBURY PARK, CA 91320
Region: CORTESE
Facility County Code: 56
Reg By: LTNKA
Reg Id: C-88004

CERS:

Name: MOBIL OIL SS #18-KED
Address: 2305 BORCHARD RD
City,State,Zip: NEWBURY PARK, CA 91320
Site ID: 192357
CERS ID: T0611100262
CERS Description: Leaking Underground Storage Tank Cleanup Site

Map ID
Direction
Distance
Elevation

MAP FINDINGS

Site

Database(s)

EDR ID Number
EPA ID Number

BORCHARD ARCO AM/PM (Continued)

S101305631

Affiliation:

Affiliation Type Desc: Local Agency Caseworker
Entity Name: GINA TERESA - VENTURA COUNTY
Entity Title: Not reported
Affiliation Address: 800 S. VICTORIA AVENUE
Affiliation City: VENTURA
Affiliation State: CA
Affiliation Country: Not reported
Affiliation Zip: Not reported
Affiliation Phone: ,

Affiliation Type Desc: Regional Board Caseworker
Entity Name: DANIEL PIROTTON - LOS ANGELES RWQCB (REGION 4)
Entity Title: Not reported
Affiliation Address: Not reported
Affiliation City: R4 UNKNOWN
Affiliation State: CA
Affiliation Country: Not reported
Affiliation Zip: Not reported
Affiliation Phone: 2135766714,

Name: BORCHARD ARCO AM/PM
Address: 2305 BORCHARD RD
City,State,Zip: NEWBURY PARK, CA 91320-3205
Site ID: 388133
CERS ID: 10332952
CERS Description: Chemical Storage Facilities

Violations:

Site ID: 388133
Site Name: BORCHARD ARCO AM/PM
Violation Date: 12-12-2018
Citation: 23 CCR 16 2716(e) - California Code of Regulations, Title 23, Chapter 16, Section(s) 2716(e)

Violation Description: For designated operator (DO) monthly inspections conducted before October 1, 2018, failure to comply with one or more of the following requirements: Be performed by an ICC certified DO. Inspect monthly alarm history report, check that alarms are documented and responded to appropriately, and attach a copy. Inspect for the presence of liquid/debris in spill containers. Inspect for the presence of liquid/debris in under dispenser containment (UDC) and ensure that the monitoring equipment is positioned correctly. Inspect for liquid or debris in containment sumps where an alarm occurred with no service visit. Check that all testing and maintenance has been completed and documented. Verify that all facility employees have been trained in accordance with 23 CCR 2715(c). For designated operator (DO) 30 day inspections conducted on and after October 1, 2018, failure to conduct the designated UST operator visual inspection at least once every 30 days.

Violation Notes: Returned to compliance on 12/12/2018.
Violation Division: Ventura County Environmental Health
Violation Program: UST
Violation Source: CERS,

Site ID: 388133
Site Name: BORCHARD ARCO AM/PM

Map ID
Direction
Distance
Elevation

MAP FINDINGS

Site

Database(s)

EDR ID Number
EPA ID Number

BORCHARD ARCO AM/PM (Continued)

S101305631

Violation Date: 12-12-2018
Citation: 23 CCR 16 2641(h) - California Code of Regulations, Title 23, Chapter 16, Section(s) 2641(h)
Violation Description: Failure to have an approved UST Monitoring Plan.
Violation Notes: Returned to compliance on 01/10/2019.
Violation Division: Ventura County Environmental Health
Violation Program: UST
Violation Source: CERS,

Site ID: 388133
Site Name: BORCHARD ARCO AM/PM
Violation Date: 12-12-2018
Citation: 23 CCR 16 2716(e) - California Code of Regulations, Title 23, Chapter 16, Section(s) 2716(e)
Violation Description: For designated operator (DO) monthly inspections conducted before October 1, 2018, failure to comply with one or more of the following requirements: Be performed by an ICC certified DO. Inspect monthly alarm history report, check that alarms are documented and responded to appropriately, and attach a copy. Inspect for the presence of liquid/debris in spill containers. Inspect for the presence of liquid/debris in under dispenser containment (UDC) and ensure that the monitoring equipment is positioned correctly. Inspect for liquid or debris in containment sumps where an alarm occurred with no service visit. Check that all testing and maintenance has been completed and documented. Verify that all facility employees have been trained in accordance with 23 CCR 2715(c). For designated operator (DO) 30 day inspections conducted on and after October 1, 2018, failure to conduct the designated UST operator visual inspection at least once every 30 days.
Violation Notes: Returned to compliance on 01/04/2019.
Violation Division: Ventura County Environmental Health
Violation Program: UST
Violation Source: CERS,

Site ID: 388133
Site Name: BORCHARD ARCO AM/PM
Violation Date: 12-14-2016
Citation: 23 CCR 16 2712(i) - California Code of Regulations, Title 23, Chapter 16, Section(s) 2712(i)
Violation Description: Failure to have a UST Monitoring Plan available on site.
Violation Notes: Returned to compliance on 12/22/2016.
Violation Division: Ventura County Environmental Health
Violation Program: UST
Violation Source: CERS,

Site ID: 388133
Site Name: BORCHARD ARCO AM/PM
Violation Date: 12-18-2014
Citation: 23 CCR 16 2715(f) - California Code of Regulations, Title 23, Chapter 16, Section(s) 2715(f)
Violation Description: Failure to comply with one or more of the following: provide training to facility employee(s) responsible for proper operation and maintenance every 12 months and/or train new employee(s) who are responsible for proper operation and maintenance within 30-days of hire and/or to have at least one employee present during operating hours that has been trained in the proper operation and maintenance of the UST system.

Map ID
Direction
Distance
Elevation

MAP FINDINGS

Site

Database(s)

EDR ID Number
EPA ID Number

BORCHARD ARCO AM/PM (Continued)

S101305631

Violation Notes: Returned to compliance on 01/13/2015.
Violation Division: Ventura County Environmental Health
Violation Program: UST
Violation Source: CERS,

Site ID: 388133
Site Name: BORCHARD ARCO AM/PM
Violation Date: 12-17-2015
Citation: HSC 6.95 25508.2 - California Health and Safety Code, Chapter 6.95, Section(s) 25508.2
Violation Description: Failure to annually review and electronically certify that the business plan is complete, accurate, and up-to-date.

Violation Notes: Returned to compliance on 12/17/2015.
Violation Division: Ventura County Environmental Health
Violation Program: HMRRP
Violation Source: CERS,

Site ID: 388133
Site Name: BORCHARD ARCO AM/PM
Violation Date: 12-19-2013
Citation: 19 CCR 4 2729.2(a)(3) - California Code of Regulations, Title 19, Chapter 4, Section(s) 2729.2(a)(3)
Violation Description: Failure to complete and/or submit an annotated site map if required by CUPA.

Violation Notes: Returned to compliance on 01/15/2014.
Violation Division: Ventura County Environmental Health
Violation Program: HMRRP
Violation Source: CERS,

Site ID: 388133
Site Name: BORCHARD ARCO AM/PM
Violation Date: 12-12-2018
Citation: 23 CCR 16 2715(c)(4) - California Code of Regulations, Title 23, Chapter 16, Section(s) 2715(c)(4)
Violation Description: Failure to maintain a list of employees trained by the designated operator on-site or off-site at a readily available location, if approved by the UPA. For training that occurs on or after October 1, 2018, failure to maintain a copy of the "Facility Employee Training Certificate" on-site or off-site at a readily available location, if approved by the UPA.

Violation Notes: Returned to compliance on 01/04/2019.
Violation Division: Ventura County Environmental Health
Violation Program: UST
Violation Source: CERS,

Site ID: 388133
Site Name: BORCHARD ARCO AM/PM
Violation Date: 12-17-2015
Citation: 22 CCR 12 66262.34(f) - California Code of Regulations, Title 22, Chapter 12, Section(s) 66262.34(f)
Violation Description: Failure to properly label hazardous waste accumulation containers with the following requirements: "Hazardous Waste", name and address of the generator, physical and chemical characteristics of the Hazardous Waste, and starting accumulation date.

Violation Notes: Returned to compliance on 12/23/2015.
Violation Division: Ventura County Environmental Health
Violation Program: HW

Map ID
Direction
Distance
Elevation

MAP FINDINGS

Site

Database(s)

EDR ID Number
EPA ID Number

BORCHARD ARCO AM/PM (Continued)

S101305631

Violation Source: CERS,

Site ID: 388133
Site Name: BORCHARD ARCO AM/PM
Violation Date: 12-17-2015
Citation: 23 CCR 16 2715 - California Code of Regulations, Title 23, Chapter 16, Section(s) 2715
Violation Description: Failure to comply with one or more of the designated operator monthly inspection requirements: failed to inspect the monthly alarm history report; attach a copy of the alarm history; failed to inspect for the presence of liquid or debris in the spill container/spill bucket and under dispenser containment; failed to inspect the under dispenser containment to ensure that monitoring equipment is placed in the proper position; failure to inspect for liquid or debris in the containment sump where an alarm occurred or for which there is no record of a service visit; or failure to check that all testing and maintenance has been completed and documented.

Violation Notes: Returned to compliance on 12/17/2015.
Violation Division: Ventura County Environmental Health
Violation Program: UST
Violation Source: CERS,

Site ID: 388133
Site Name: BORCHARD ARCO AM/PM
Violation Date: 12-12-2018
Citation: 23 CCR 16 2641(j) - California Code of Regulations, Title 23, Chapter 16, Section(s) 2641(j)
Violation Description: Failure of the leak detection equipment to be installed, calibrated, operated, and/or maintained properly.

Violation Notes: Returned to compliance on 12/12/2018.
Violation Division: Ventura County Environmental Health
Violation Program: UST
Violation Source: CERS,

Site ID: 388133
Site Name: BORCHARD ARCO AM/PM
Violation Date: 12-12-2018
Citation: 23 CCR 16 2641(j) - California Code of Regulations, Title 23, Chapter 16, Section(s) 2641(j)
Violation Description: Failure of the leak detection equipment to be installed, calibrated, operated, and/or maintained properly.

Violation Notes: Returned to compliance on 01/11/2019.
Violation Division: Ventura County Environmental Health
Violation Program: UST
Violation Source: CERS,

Site ID: 388133
Site Name: BORCHARD ARCO AM/PM
Violation Date: 12-19-2013
Citation: 40 CFR 1 265.171 - U.S. Code of Federal Regulations, Title 40, Chapter 1, Section(s) 265.171
Violation Description: Failure to accumulate hazardous waste in a container that is in good condition.

Violation Notes: Returned to compliance on 01/15/2014.
Violation Division: Ventura County Environmental Health
Violation Program: HW
Violation Source: CERS,

Map ID
Direction
Distance
Elevation

MAP FINDINGS

Site

Database(s)

EDR ID Number
EPA ID Number

BORCHARD ARCO AM/PM (Continued)

S101305631

Site ID: 388133
Site Name: BORCHARD ARCO AM/PM
Violation Date: 12-17-2015
Citation: HSC 6.95 25508(a)(1) - California Health and Safety Code, Chapter 6.95, Section(s) 25508(a)(1)
Violation Description: Failure to complete and electronically submit a site map with all required content.
Violation Notes: Returned to compliance on 12/17/2015.
Violation Division: Ventura County Environmental Health
Violation Program: HMRRP
Violation Source: CERS,

Site ID: 388133
Site Name: BORCHARD ARCO AM/PM
Violation Date: 12-19-2013
Citation: HSC 6.95 25510 - California Health and Safety Code, Chapter 6.95, Section(s) 25510
Violation Description: Failure to update hazardous material inventory within 30 days when one of the following occurs: A 100 percent or more increase in the quantity of a previously disclosed material. Any handling of a previously undisclosed hazardous materials A change of business address, business ownership, or business name.
Violation Notes: Returned to compliance on 01/15/2014.
Violation Division: Ventura County Environmental Health
Violation Program: HMRRP
Violation Source: CERS,

Site ID: 388133
Site Name: BORCHARD ARCO AM/PM
Violation Date: 12-18-2014
Citation: HSC 6.7 25286(a) - California Health and Safety Code, Chapter 6.7, Section(s) 25286(a)
Violation Description: Failure to submit an complete and accurate application for a permit to operate an underground storage tank, or for renewal of the permit.
Violation Notes: Returned to compliance on 01/13/2015.
Violation Division: Ventura County Environmental Health
Violation Program: UST
Violation Source: CERS,

Site ID: 388133
Site Name: BORCHARD ARCO AM/PM
Violation Date: 12-12-2018
Citation: 23 CCR 16 2641(a) - California Code of Regulations, Title 23, Chapter 16, Section(s) 2641(a)
Violation Description: Failure of leak detection equipment to be located such that equipment is capable of detecting a leak at the earliest possible opportunity.
Violation Notes: Returned to compliance on 12/12/2018.
Violation Division: Ventura County Environmental Health
Violation Program: UST
Violation Source: CERS,

Site ID: 388133
Site Name: BORCHARD ARCO AM/PM
Violation Date: 12-18-2014
Citation: 23 CCR 16 2715(a) - California Code of Regulations, Title 23, Chapter 16, Section(s) 2715(a)
Violation Description: The owner/operator has failed to designate an UST operator or to

Map ID
Direction
Distance
Elevation

MAP FINDINGS

Site

Database(s)

EDR ID Number
EPA ID Number

BORCHARD ARCO AM/PM (Continued)

S101305631

Violation Notes: inform the CUPA or any change in the designated UST operator(s) within 30 days after a change.
Violation Division: Returned to compliance on 01/08/2015.
Violation Program: Ventura County Environmental Health
Violation Source: UST
CERS,

Site ID: 388133
Site Name: BORCHARD ARCO AM/PM
Violation Date: 12-09-2019
Citation: 23 CCR 16 2715(c)(4) - California Code of Regulations, Title 23, Chapter 16, Section(s) 2715(c)(4)

Violation Description: Failure to maintain a list of employees trained by the designated operator on-site or off-site at a readily available location, if approved by the UPA. For training that occurs on or after October 1, 2018, failure to maintain a copy of the "Facility Employee Training Certificate" on-site or off-site at a readily available location, if approved by the UPA.

Violation Notes: Returned to compliance on 12/16/2019.
Violation Division: Ventura County Environmental Health
Violation Program: UST
Violation Source: CERS,

Site ID: 388133
Site Name: BORCHARD ARCO AM/PM
Violation Date: 12-09-2019
Citation: 23 CCR 16 2716(e) - California Code of Regulations, Title 23, Chapter 16, Section(s) 2716(e)

Violation Description: For designated operator (DO) monthly inspections conducted before October 1, 2018, failure to comply with one or more of the following requirements: Be performed by an ICC certified DO. Inspect monthly alarm history report, check that alarms are documented and responded to appropriately, and attach a copy. Inspect for the presence of liquid/debris in spill containers. Inspect for the presence of liquid/debris in under dispenser containment (UDC) and ensure that the monitoring equipment is positioned correctly. Inspect for liquid or debris in containment sumps where an alarm occurred with no service visit. Check that all testing and maintenance has been completed and documented. Verify that all facility employees have been trained in accordance with 23 CCR 2715(c). For designated operator (DO) 30 day inspections conducted on and after October 1, 2018, failure to conduct the designated UST operator visual inspection at least once every 30 days.

Violation Notes: Returned to compliance on 12/16/2019.
Violation Division: Ventura County Environmental Health
Violation Program: UST
Violation Source: CERS,

Site ID: 388133
Site Name: BORCHARD ARCO AM/PM
Violation Date: 12-17-2015
Citation: HSC 6.95 25508(d) - California Health and Safety Code, Chapter 6.95, Section(s) 25508(d)

Violation Description: Failure to complete and/or electronically submit a business plan when storing/handling a hazardous material at or above reportable quantities.

Violation Notes: Returned to compliance on 12/17/2015.

Map ID
Direction
Distance
Elevation

MAP FINDINGS

Site

Database(s)

EDR ID Number
EPA ID Number

BORCHARD ARCO AM/PM (Continued)

S101305631

Violation Division: Ventura County Environmental Health
Violation Program: HMRRP
Violation Source: CERS,

Site ID: 388133
Site Name: BORCHARD ARCO AM/PM
Violation Date: 12-17-2015
Citation: HSC 6.7 25286(a) - California Health and Safety Code, Chapter 6.7, Section(s) 25286(a)
Violation Description: Failure to submit an complete and accurate application for a permit to operate an underground storage tank, or for renewal of the permit.
Violation Notes: Returned to compliance on 12/17/2015.
Violation Division: Ventura County Environmental Health
Violation Program: UST
Violation Source: CERS,

Site ID: 388133
Site Name: BORCHARD ARCO AM/PM
Violation Date: 12-14-2016
Citation: HSC 6.95 25508.1(a)-(f) - California Health and Safety Code, Chapter 6.95, Section(s) 25508.1(a)-(f)
Violation Description: Failure to electronically update business plan within 30 days of any one of the following events: A 100 percent or more increase in the quantity of a previously disclosed material. Any handling of a previously undisclosed hazardous materials at or above reportable quantities. A change of business address, business ownership, or business name. A substantial change in the handler's operations that requires modification to any portion of the business plan.
Violation Notes: Returned to compliance on 12/22/2016.
Violation Division: Ventura County Environmental Health
Violation Program: HMRRP
Violation Source: CERS,

Site ID: 388133
Site Name: BORCHARD ARCO AM/PM
Violation Date: 12-18-2014
Citation: HSC 6.75 25299.30-25299.34 - California Health and Safety Code, Chapter 6.75, Section(s) 25299.30-25299.34
Violation Description: Failure to submit and maintain complete and current Certification of Financial Responsibility or other mechanism of financial assurance.
Violation Notes: Returned to compliance on 01/08/2015.
Violation Division: Ventura County Environmental Health
Violation Program: UST
Violation Source: CERS,

Site ID: 388133
Site Name: BORCHARD ARCO AM/PM
Violation Date: 12-17-2015
Citation: 22 CCR 12 66262.34(d) - California Code of Regulations, Title 22, Chapter 12, Section(s) 66262.34(d)
Violation Description: Failure to dispose of hazardous waste within 180 days (or 270 if waste is transported over 200 miles) for the generator who generates less than 1000 kilogram per month, but more than 100 kilograms per month.
Violation Notes: Returned to compliance on 12/23/2015.
Violation Division: Ventura County Environmental Health
Violation Program: HW
Violation Source: CERS,

Map ID
Direction
Distance
Elevation

MAP FINDINGS

Site

Database(s)

EDR ID Number
EPA ID Number

BORCHARD ARCO AM/PM (Continued)

S101305631

Site ID: 388133
Site Name: BORCHARD ARCO AM/PM
Violation Date: 12-17-2015
Citation: 23 CCR 16 2712(i) - California Code of Regulations, Title 23, Chapter 16, Section(s) 2712(i)
Violation Description: Failure to maintain on site an approved monitoring plan.
Violation Notes: Returned to compliance on 12/17/2015.
Violation Division: Ventura County Environmental Health
Violation Program: UST
Violation Source: CERS,

Site ID: 388133
Site Name: BORCHARD ARCO AM/PM
Violation Date: 12-14-2017
Citation: HSC 6.95 25508.1(a)-(f) - California Health and Safety Code, Chapter 6.95, Section(s) 25508.1(a)-(f)
Violation Description: Failure to electronically update business plan within 30 days of any one of the following events: A 100 percent or more increase in the quantity of a previously disclosed material. Any handling of a previously undisclosed hazardous materials at or above reportable quantities. A change of business address, business ownership, or business name. A substantial change in the handler's operations that requires modification to any portion of the business plan.
Violation Notes: Returned to compliance on 12/15/2017.
Violation Division: Ventura County Environmental Health
Violation Program: HMRRP
Violation Source: CERS,

Site ID: 388133
Site Name: BORCHARD ARCO AM/PM
Violation Date: 12-19-2013
Citation: 22 CCR 12 66262.34(f) - California Code of Regulations, Title 22, Chapter 12, Section(s) 66262.34(f)
Violation Description: Failure to properly label hazardous waste accumulation containers with the following requirements: "Hazardous Waste", name and address of the generator, physical and chemical characteristics of the Hazardous Waste, and starting accumulation date.
Violation Notes: Returned to compliance on 01/05/2014.
Violation Division: Ventura County Environmental Health
Violation Program: HW
Violation Source: CERS,

Site ID: 388133
Site Name: BORCHARD ARCO AM/PM
Violation Date: 12-18-2014
Citation: 23 CCR 16 2712(i) - California Code of Regulations, Title 23, Chapter 16, Section(s) 2712(i)
Violation Description: Failure to maintain on site an approved monitoring plan.
Violation Notes: Returned to compliance on 01/13/2015.
Violation Division: Ventura County Environmental Health
Violation Program: UST
Violation Source: CERS,

Site ID: 388133
Site Name: BORCHARD ARCO AM/PM
Violation Date: 12-14-2017
Citation: 23 CCR 16 2715(i) - California Code of Regulations, Title 23, Chapter

Map ID
Direction
Distance
Elevation

MAP FINDINGS

Site

Database(s)

EDR ID Number
EPA ID Number

BORCHARD ARCO AM/PM (Continued)

S101305631

Violation Description: 16, Section(s) 2715(i)
Failure to have a properly qualified service technician test leak detection equipment as required every 12 months (vapor, pressure, hydrostatic (VPH) system, sensors, line-leak detectors (LLD), automatic tank gauge (ATG), etc.).

Violation Notes: Returned to compliance on 01/02/2018.

Violation Division: Ventura County Environmental Health

Violation Program: UST

Violation Source: CERS,

Site ID: 388133

Site Name: BORCHARD ARCO AM/PM

Violation Date: 12-17-2015

Citation: 23 CCR 16 2636(f) - California Code of Regulations, Title 23, Chapter 16, Section(s) 2636(f)

Violation Description: Failure to continuously monitor the interstitial space of the tank, piping and/or sumps sump such that the leak detection activates an audible/visual alarm when a leak is detected.

Violation Notes: Returned to compliance on 12/17/2015.

Violation Division: Ventura County Environmental Health

Violation Program: UST

Violation Source: CERS,

Site ID: 388133

Site Name: BORCHARD ARCO AM/PM

Violation Date: 12-12-2018

Citation: HSC 6.95 25505(a)(4) - California Health and Safety Code, Chapter 6.95, Section(s) 25505(a)(4)

Violation Description: Failure to provide initial and annual training to all employees in safety procedures in the event of a release or threatened release of a hazardous material or failure to document and maintain training records for a minimum of three years.

Violation Notes: Returned to compliance on 01/04/2019.

Violation Division: Ventura County Environmental Health

Violation Program: HMRRP

Violation Source: CERS,

Evaluation:

Eval General Type: Compliance Evaluation Inspection

Eval Date: 12-14-2017

Violations Found: Yes

Eval Type: Routine done by local agency

Eval Notes: Not reported

Eval Division: Ventura County Environmental Health

Eval Program: UST

Eval Source: CERS,

Eval General Type: Compliance Evaluation Inspection

Eval Date: 12-19-2013

Violations Found: No

Eval Type: Routine done by local agency

Eval Notes: Not reported

Eval Division: Ventura County Environmental Health

Eval Program: UST

Eval Source: CERS,

Eval General Type: Compliance Evaluation Inspection

Map ID
Direction
Distance
Elevation

MAP FINDINGS

Site

Database(s)

EDR ID Number
EPA ID Number

BORCHARD ARCO AM/PM (Continued)

S101305631

Eval Date: 12-19-2013
Violations Found: Yes
Eval Type: Routine done by local agency
Eval Notes: Not reported
Eval Division: Ventura County Environmental Health
Eval Program: HMRRP
Eval Source: CERS,

Eval General Type: Compliance Evaluation Inspection
Eval Date: 12-09-2019
Violations Found: No
Eval Type: Routine done by local agency
Eval Notes: Not reported
Eval Division: Ventura County Environmental Health
Eval Program: HMRRP
Eval Source: CERS,

Eval General Type: Compliance Evaluation Inspection
Eval Date: 12-09-2019
Violations Found: Yes
Eval Type: Routine done by local agency
Eval Notes: Not reported
Eval Division: Ventura County Environmental Health
Eval Program: UST
Eval Source: CERS,

Eval General Type: Compliance Evaluation Inspection
Eval Date: 12-12-2018
Violations Found: Yes
Eval Type: Routine done by local agency
Eval Notes: Not reported
Eval Division: Ventura County Environmental Health
Eval Program: UST
Eval Source: CERS,

Eval General Type: Compliance Evaluation Inspection
Eval Date: 12-14-2017
Violations Found: Yes
Eval Type: Routine done by local agency
Eval Notes: Not reported
Eval Division: Ventura County Environmental Health
Eval Program: HMRRP
Eval Source: CERS,

Eval General Type: Compliance Evaluation Inspection
Eval Date: 12-17-2015
Violations Found: Yes
Eval Type: Routine done by local agency
Eval Notes: Not reported
Eval Division: Ventura County Environmental Health
Eval Program: HMRRP
Eval Source: CERS,

Eval General Type: Compliance Evaluation Inspection
Eval Date: 12-18-2014
Violations Found: No
Eval Type: Routine done by local agency

Map ID
Direction
Distance
Elevation

MAP FINDINGS

Site

Database(s)

EDR ID Number
EPA ID Number

BORCHARD ARCO AM/PM (Continued)

S101305631

Eval Notes:	Not reported
Eval Division:	Ventura County Environmental Health
Eval Program:	HW
Eval Source:	CERS,
Eval General Type:	Compliance Evaluation Inspection
Eval Date:	12-30-2020
Violations Found:	No
Eval Type:	Routine done by local agency
Eval Notes:	Not reported
Eval Division:	Ventura County Environmental Health
Eval Program:	HMRRP
Eval Source:	CERS,
Eval General Type:	Other/Unknown
Eval Date:	01-02-2018
Violations Found:	No
Eval Type:	Other, not routine, done by local agency
Eval Notes:	Follow up inspection.
Eval Division:	Ventura County Environmental Health
Eval Program:	UST
Eval Source:	CERS,
Eval General Type:	Other/Unknown
Eval Date:	01-11-2019
Violations Found:	No
Eval Type:	Other, not routine, done by local agency
Eval Notes:	Not reported
Eval Division:	Ventura County Environmental Health
Eval Program:	UST
Eval Source:	CERS,
Eval General Type:	Compliance Evaluation Inspection
Eval Date:	06-15-2021
Violations Found:	No
Eval Type:	Routine done by local agency
Eval Notes:	Not reported
Eval Division:	Ventura County Environmental Health
Eval Program:	UST
Eval Source:	CERS,
Eval General Type:	Compliance Evaluation Inspection
Eval Date:	12-12-2018
Violations Found:	No
Eval Type:	Routine done by local agency
Eval Notes:	Not reported
Eval Division:	Ventura County Environmental Health
Eval Program:	HW
Eval Source:	CERS,
Eval General Type:	Compliance Evaluation Inspection
Eval Date:	12-14-2016
Violations Found:	Yes
Eval Type:	Routine done by local agency
Eval Notes:	Not reported
Eval Division:	Ventura County Environmental Health
Eval Program:	HMRRP

Map ID
Direction
Distance
Elevation

MAP FINDINGS

Site

Database(s)

EDR ID Number
EPA ID Number

BORCHARD ARCO AM/PM (Continued)

S101305631

Eval Source: CERS,

Eval General Type: Compliance Evaluation Inspection
Eval Date: 12-14-2016
Violations Found: Yes
Eval Type: Routine done by local agency
Eval Notes: Not reported
Eval Division: Ventura County Environmental Health
Eval Program: UST
Eval Source: CERS,

Eval General Type: Compliance Evaluation Inspection
Eval Date: 12-14-2017
Violations Found: No
Eval Type: Routine done by local agency
Eval Notes: Not reported
Eval Division: Ventura County Environmental Health
Eval Program: HW
Eval Source: CERS,

Eval General Type: Compliance Evaluation Inspection
Eval Date: 12-17-2015
Violations Found: Yes
Eval Type: Routine done by local agency
Eval Notes: Not reported
Eval Division: Ventura County Environmental Health
Eval Program: HW
Eval Source: CERS,

Eval General Type: Compliance Evaluation Inspection
Eval Date: 12-30-2020
Violations Found: No
Eval Type: Routine done by local agency
Eval Notes: Not reported
Eval Division: Ventura County Environmental Health
Eval Program: UST
Eval Source: CERS,

Eval General Type: Compliance Evaluation Inspection
Eval Date: 12-09-2019
Violations Found: No
Eval Type: Routine done by local agency
Eval Notes: Not reported
Eval Division: Ventura County Environmental Health
Eval Program: HW
Eval Source: CERS,

Eval General Type: Compliance Evaluation Inspection
Eval Date: 12-12-2018
Violations Found: Yes
Eval Type: Routine done by local agency
Eval Notes: Not reported
Eval Division: Ventura County Environmental Health
Eval Program: HMRRP
Eval Source: CERS,

Eval General Type: Compliance Evaluation Inspection

Map ID
Direction
Distance
Elevation

MAP FINDINGS

Site

Database(s)

EDR ID Number
EPA ID Number

BORCHARD ARCO AM/PM (Continued)

S101305631

Eval Date: 12-14-2016
Violations Found: No
Eval Type: Routine done by local agency
Eval Notes: Not reported
Eval Division: Ventura County Environmental Health
Eval Program: HW
Eval Source: CERS,

Eval General Type: Compliance Evaluation Inspection
Eval Date: 12-17-2015
Violations Found: Yes
Eval Type: Routine done by local agency
Eval Notes: Not reported
Eval Division: Ventura County Environmental Health
Eval Program: UST
Eval Source: CERS,

Eval General Type: Compliance Evaluation Inspection
Eval Date: 12-18-2014
Violations Found: No
Eval Type: Routine done by local agency
Eval Notes: Not reported
Eval Division: Ventura County Environmental Health
Eval Program: HMRRP
Eval Source: CERS,

Eval General Type: Compliance Evaluation Inspection
Eval Date: 12-18-2014
Violations Found: Yes
Eval Type: Routine done by local agency
Eval Notes: Not reported
Eval Division: Ventura County Environmental Health
Eval Program: UST
Eval Source: CERS,

Eval General Type: Compliance Evaluation Inspection
Eval Date: 12-19-2013
Violations Found: Yes
Eval Type: Routine done by local agency
Eval Notes: Not reported
Eval Division: Ventura County Environmental Health
Eval Program: HW
Eval Source: CERS,

Eval General Type: Compliance Evaluation Inspection
Eval Date: 12-30-2020
Violations Found: No
Eval Type: Routine done by local agency
Eval Notes: Not reported
Eval Division: Ventura County Environmental Health
Eval Program: HW
Eval Source: CERS,

Enforcement Action:
Site ID: 388133
Site Name: BORCHARD ARCO AM/PM
Site Address: 2305 BORCHARD RD

Map ID
Direction
Distance
Elevation

MAP FINDINGS

Site

Database(s)

EDR ID Number
EPA ID Number

BORCHARD ARCO AM/PM (Continued)

S101305631

Site City: NEWBURY PARK
Site Zip: 91320-3205
Enf Action Date: 02-19-2014
Enf Action Type: Notice of Violation (Unified Program)
Enf Action Description: Notice of Violation Issued by the Inspector at the Time of Inspection
Enf Action Notes: Not reported
Enf Action Division: Ventura County Environmental Health
Enf Action Program: HMRRP
Enf Action Source: CERS,

Site ID: 388133
Site Name: BORCHARD ARCO AM/PM
Site Address: 2305 BORCHARD RD
Site City: NEWBURY PARK
Site Zip: 91320-3205
Enf Action Date: 02-19-2014
Enf Action Type: Notice of Violation (Unified Program)
Enf Action Description: Notice of Violation Issued by the Inspector at the Time of Inspection
Enf Action Notes: Not reported
Enf Action Division: Ventura County Environmental Health
Enf Action Program: HW
Enf Action Source: CERS,

Affiliation:

Affiliation Type Desc: Document Preparer
Entity Name: MEENU SANDHU
Entity Title: Not reported
Affiliation Address: Not reported
Affiliation City: Not reported
Affiliation State: Not reported
Affiliation Country: Not reported
Affiliation Zip: Not reported
Affiliation Phone: ,

Affiliation Type Desc: Operator
Entity Name: M & M ARC., INC.
Entity Title: Not reported
Affiliation Address: Not reported
Affiliation City: Not reported
Affiliation State: Not reported
Affiliation Country: Not reported
Affiliation Zip: Not reported
Affiliation Phone: (818) 968-0093,

Affiliation Type Desc: Identification Signer
Entity Name: MEENU SANDHU
Entity Title: CFO/OPERATOR
Affiliation Address: Not reported
Affiliation City: Not reported
Affiliation State: Not reported
Affiliation Country: Not reported
Affiliation Zip: Not reported
Affiliation Phone: ,

Affiliation Type Desc: Parent Corporation
Entity Name: BORCHARD ARCO AM/PM
Entity Title: Not reported

Map ID
Direction
Distance
Elevation

MAP FINDINGS

Site

Database(s)

EDR ID Number
EPA ID Number

BORCHARD ARCO AM/PM (Continued)

S101305631

Affiliation Address: Not reported
Affiliation City: Not reported
Affiliation State: Not reported
Affiliation Country: Not reported
Affiliation Zip: Not reported
Affiliation Phone: ,

Affiliation Type Desc: UST Property Owner Name
Entity Name: M & M ARC., INC.
Entity Title: Not reported
Affiliation Address: 2305 WEST BORCHARD ROAD
Affiliation City: NEWBURY PARK
Affiliation State: CA
Affiliation Country: United States
Affiliation Zip: 91320
Affiliation Phone: (805) 499-8585,

Affiliation Type Desc: UST Tank Operator
Entity Name: M & M ARC., INC.
Entity Title: Not reported
Affiliation Address: 2305 WEST BORCHARD ROAD
Affiliation City: NEWBURY PARK
Affiliation State: CA
Affiliation Country: United States
Affiliation Zip: 91320
Affiliation Phone: (805) 499-8585,

Affiliation Type Desc: CUPA District
Entity Name: Ventura County Environmental Health
Entity Title: Not reported
Affiliation Address: 800 South Victoria Avenue
Affiliation City: Ventura
Affiliation State: CA
Affiliation Country: Not reported
Affiliation Zip: 93009
Affiliation Phone: (805) 654-2813,

Affiliation Type Desc: Environmental Contact
Entity Name: State UST Fund Advisory & Service, Inc.
Entity Title: Not reported
Affiliation Address: 22930 CALABASH STREET
Affiliation City: WOODLAND HILLS
Affiliation State: CA
Affiliation Country: Not reported
Affiliation Zip: 91364
Affiliation Phone: ,

Affiliation Type Desc: Facility Mailing Address
Entity Name: Mailing Address
Entity Title: Not reported
Affiliation Address: 2305 BORCHARD RD
Affiliation City: NEWBURY PARK
Affiliation State: CA
Affiliation Country: Not reported
Affiliation Zip: 91320-3205
Affiliation Phone: ,

Map ID
 Direction
 Distance
 Elevation

MAP FINDINGS

Site

Database(s)

EDR ID Number
 EPA ID Number

BORCHARD ARCO AM/PM (Continued)

S101305631

Affiliation Type Desc: Legal Owner
 Entity Name: M & M ARC., INC.
 Entity Title: Not reported
 Affiliation Address: 1075 E TUJUNGA AVE
 Affiliation City: BURBANK
 Affiliation State: CA
 Affiliation Country: United States
 Affiliation Zip: 91501
 Affiliation Phone: (818) 968-0093,

Affiliation Type Desc: UST Permit Applicant
 Entity Name: MEENU SANDHU
 Entity Title: OPERATOR/CFO
 Affiliation Address: Not reported
 Affiliation City: Not reported
 Affiliation State: Not reported
 Affiliation Country: Not reported
 Affiliation Zip: Not reported
 Affiliation Phone: (805) 499-8585,

Affiliation Type Desc: UST Tank Owner
 Entity Name: M & M ARC., INC.
 Entity Title: Not reported
 Affiliation Address: 2305 WEST BORCHARD ROAD
 Affiliation City: NEWBURY PARK
 Affiliation State: CA
 Affiliation Country: United States
 Affiliation Zip: 91320
 Affiliation Phone: (805) 499-8585,

Name: BORCHARD ARCO AM/PM
 Address: 2305 BORCHARD ROAD
 City,State,Zip: NEWBURY PARK, CA 91320-3205
 Site ID: 481179
 CERS ID: 110013913630
 CERS Description: US EPA Air Emission Inventory System (EIS)

R92 **VCO FIRE STATION #35**
West **2500 HILLCREST DR**
1/4-1/2 **NEWBURY PARK, CA 91320**
0.273 mi.
1441 ft.

CA LUST **S104539646**
CA Cortese **N/A**
CA CERS

Relative: LUST REG 4:
Higher Region: 4
 Regional Board: 04
 County: Ventura
 Facility Id: C-00007
 Status: Leak being confirmed
 Substance: Diesel
 Substance Quantity: Not reported
 Local Case No: 00007
 Case Type: Soil
 Abatement Method Used at the Site: Not reported
 Global ID: T0611192906
 W Global ID: Not reported
 Staff: UNK

Map ID
Direction
Distance
Elevation

MAP FINDINGS

Site

Database(s)

EDR ID Number
EPA ID Number

VCO FIRE STATION #35 (Continued)

S104539646

Local Agency: 56000L
Cross Street: LAWRENCE DR
Enforcement Type: MRP
Date Leak Discovered: 6/18/1999
Date Leak First Reported: 9/10/1999
Date Leak Record Entered: Not reported
Date Confirmation Began: 9/10/1999
Date Leak Stopped: Not reported
Date Case Last Changed on Database: 9/10/1999
Date the Case was Closed: Not reported
How Leak Discovered: Repair Tank
How Leak Stopped: Not reported
Cause of Leak: UNK
Leak Source: UNK
Operator: Not reported
Water System: Not reported
Well Name: Not reported
Approx. Dist To Production Well (ft): 1158.1795971972954861011973626
Source of Cleanup Funding: UNK
Preliminary Site Assessment Workplan Submitted: Not reported
Preliminary Site Assessment Began: Not reported
Pollution Characterization Began: Not reported
Remediation Plan Submitted: Not reported
Remedial Action Underway: Not reported
Post Remedial Action Monitoring Began: Not reported
Enforcement Action Date: Not reported
Historical Max MTBE Date: 3/26/2002
Hist Max MTBE Conc in Groundwater: 0
Hist Max MTBE Conc in Soil: 0
Significant Interim Remedial Action Taken: Not reported
GW Qualifier: ND
Soil Qualifier: ND
Organization: Not reported
Owner Contact: Not reported
Responsible Party: COUNTY OF VENTURA
RP Address: 800 S. VICTORIA AVE., VENTURA, CA 93009
Program: LUST
Lat/Long: 34.186598 / -1
Local Agency Staff: KCK
Beneficial Use: Not reported
Priority: Not reported
Cleanup Fund Id: Not reported
Suspended: Not reported
Assigned Name: Not reported
Summary: Not reported

VENTURA CO. LUST:

Name: VCO FIRE STATION #35
Address: 2500 HILLCREST DR
City: NEWBURY PARK
Region: VENTURA
Facility ID: 00007
Status: Case Closed

CORTESE:

Name: VCO FIRE STATION #35

Map ID
Direction
Distance
Elevation

MAP FINDINGS

Site

Database(s)

EDR ID Number
EPA ID Number

VCO FIRE STATION #35 (Continued)

S104539646

Address: 2500 HILLCREST DR
City,State,Zip: NEWBURY PARK, CA 91320
Region: CORTESE
Envirostor Id: Not reported
Global ID: T0611192906
Site/Facility Type: LUST CLEANUP SITE
Cleanup Status: COMPLETED - CASE CLOSED
Status Date: Not reported
Site Code: Not reported
Latitude: Not reported
Longitude: Not reported
Owner: Not reported
Enf Type: Not reported
Swat R: Not reported
Flag: active
Order No: Not reported
Waste Discharge System No: Not reported
Effective Date: Not reported
Region 2: Not reported
WID Id: Not reported
Solid Waste Id No: Not reported
Waste Management Uit Name: Not reported
File Name: Active Open

CERS:

Name: VCO FIRE STATION #35
Address: 2500 HILLCREST DR
City,State,Zip: NEWBURY PARK, CA 91320
Site ID: 206130
CERS ID: T0611192906
CERS Description: Leaking Underground Storage Tank Cleanup Site

Affiliation:

Affiliation Type Desc: Regional Board Caseworker
Entity Name: DANIEL PIROTTON - LOS ANGELES RWQCB (REGION 4)
Entity Title: Not reported
Affiliation Address: Not reported
Affiliation City: R4 UNKNOWN
Affiliation State: CA
Affiliation Country: Not reported
Affiliation Zip: Not reported
Affiliation Phone: 2135766714,

Affiliation Type Desc: Local Agency Caseworker
Entity Name: DIANE B. WAHL - VENTURA COUNTY
Entity Title: Not reported
Affiliation Address: 800 S. VICTORIA AVE.
Affiliation City: VENTURA
Affiliation State: CA
Affiliation Country: Not reported
Affiliation Zip: Not reported
Affiliation Phone: 8056545040,

MAP FINDINGS

Map ID
 Direction
 Distance
 Elevation

Site

Database(s)

EDR ID Number
 EPA ID Number

R93
West
1/4-1/2
0.273 mi.
1441 ft.

V-FIRE STATION #35
2500 HILLCREST DR
NEWBURY PARK, CA 91320

Site 2 of 2 in cluster R

CA LUST
CA VENTURA CO. BWT
CA Cortese
CA HIST CORTESE
CA CERS

S102440734
N/A

Relative:
Higher

Actual:
642 ft.

LUST:

Name: V-FIRE STATION #35
 Address: 2500 HILLCREST DR
 City,State,Zip: NEWBURY PARK, CA 91320
 Lead Agency: VENTURA COUNTY
 Case Type: LUST Cleanup Site
 Geo Track: http://geotracker.waterboards.ca.gov/profile_report.asp?global_id=T0611100604
 Global Id: T0611100604
 Latitude: 34.186290071
 Longitude: -118.9296351
 Status: Completed - Case Closed
 Status Date: 03/20/1990
 Case Worker: Not reported
 RB Case Number: C-90017
 Local Agency: Not reported
 File Location: Not reported
 Local Case Number: 90017
 Potential Media Affect: Soil
 Potential Contaminants of Concern: Gasoline
 Site History: Not reported

LUST:

Global Id: T0611100604
 Contact Type: Regional Board Caseworker
 Contact Name: DANIEL PIROTTON
 Organization Name: LOS ANGELES RWQCB (REGION 4)
 Address: Not reported
 City: R4 UNKNOWN
 Email: dpirotton@waterboards.ca.gov
 Phone Number: 2135766714

LUST:

Global Id: T0611100604
 Action Type: Other
 Date: 01/22/1990
 Action: Leak Discovery

Global Id: T0611100604
 Action Type: Other
 Date: 01/22/1990
 Action: Leak Reported

Global Id: T0611100604
 Action Type: ENFORCEMENT
 Date: 01/22/1990
 Action: * Historical Enforcement

LUST:

Global Id: T0611100604
 Status: Open - Case Begin Date
 Status Date: 01/22/1990

Global Id: T0611100604

Map ID
Direction
Distance
Elevation

MAP FINDINGS

Site

Database(s)

EDR ID Number
EPA ID Number

V-FIRE STATION #35 (Continued)

S102440734

Status: Open - Remediation
Status Date: 01/22/1990

Global Id: T0611100604
Status: Open - Site Assessment
Status Date: 01/22/1990

Global Id: T0611100604
Status: Completed - Case Closed
Status Date: 03/20/1990

Name: VCO FIRE STATION #35
Address: 2500 HILLCREST DR
City,State,Zip: NEWBURY PARK, CA 91320
Lead Agency: VENTURA COUNTY
Case Type: LUST Cleanup Site
Geo Track: http://geotracker.waterboards.ca.gov/profile_report.asp?global_id=T0611192906
Global Id: T0611192906
Latitude: 34.186208327
Longitude: -118.929898928
Status: Completed - Case Closed
Status Date: 11/20/2006
Case Worker: DBW
RB Case Number: C00007
Local Agency: VENTURA COUNTY
File Location: Local Agency Warehouse
Local Case Number: 00007
Potential Media Affect: Other Groundwater (uses other than drinking water)
Potential Contaminants of Concern: Diesel
Site History: Not reported

LUST:

Global Id: T0611192906
Contact Type: Regional Board Caseworker
Contact Name: DANIEL PIROTTON
Organization Name: LOS ANGELES RWQCB (REGION 4)
Address: Not reported
City: R4 UNKNOWN
Email: dpirotton@waterboards.ca.gov
Phone Number: 2135766714

Global Id: T0611192906
Contact Type: Local Agency Caseworker
Contact Name: DIANE B. WAHL
Organization Name: VENTURA COUNTY
Address: 800 S. VICTORIA AVE.
City: VENTURA
Email: diane.wahl@ventura.org
Phone Number: 8056545040

LUST:

Global Id: T0611192906
Action Type: ENFORCEMENT
Date: 01/01/2011
Action: File Review - Closure

Map ID
Direction
Distance
Elevation

MAP FINDINGS

Site

Database(s)

EDR ID Number
EPA ID Number

V-FIRE STATION #35 (Continued)

S102440734

Global Id: T0611192906
Action Type: ENFORCEMENT
Date: 05/30/2006
Action: Technical Correspondence / Assistance / Other - #27

Global Id: T0611192906
Action Type: ENFORCEMENT
Date: 03/27/2006
Action: LOP Case Closure Summary to RB - #26

Global Id: T0611192906
Action Type: Other
Date: 06/19/1999
Action: Leak Stopped

Global Id: T0611192906
Action Type: RESPONSE
Date: 03/31/2006
Action: Other Report / Document

Global Id: T0611192906
Action Type: RESPONSE
Date: 03/01/2005
Action: Soil and Water Investigation Report

Global Id: T0611192906
Action Type: RESPONSE
Date: 04/30/2005
Action: Monitoring Report - Quarterly

Global Id: T0611192906
Action Type: RESPONSE
Date: 04/01/2002
Action: Other Report / Document

Global Id: T0611192906
Action Type: RESPONSE
Date: 06/30/2004
Action: Other Workplan

Global Id: T0611192906
Action Type: ENFORCEMENT
Date: 09/22/2004
Action: * Historical Enforcement - #19

Global Id: T0611192906
Action Type: ENFORCEMENT
Date: 04/22/2004
Action: * Historical Enforcement - #18

Global Id: T0611192906
Action Type: ENFORCEMENT
Date: 01/10/2005
Action: * Historical Enforcement - #21

Global Id: T0611192906
Action Type: ENFORCEMENT

Map ID
Direction
Distance
Elevation

MAP FINDINGS

Site

Database(s)

EDR ID Number
EPA ID Number

V-FIRE STATION #35 (Continued)

S102440734

Date: 01/10/2005
Action: * Historical Enforcement - #20

Global Id: T0611192906
Action Type: ENFORCEMENT
Date: 02/26/2002
Action: * Historical Enforcement - #10

Global Id: T0611192906
Action Type: ENFORCEMENT
Date: 08/02/2005
Action: * Historical Enforcement - #24

Global Id: T0611192906
Action Type: ENFORCEMENT
Date: 01/30/2006
Action: Notification - Preclosure - #25

Global Id: T0611192906
Action Type: ENFORCEMENT
Date: 06/23/2005
Action: * No Action - #23

Global Id: T0611192906
Action Type: Other
Date: 06/18/1999
Action: Leak Discovery

Global Id: T0611192906
Action Type: RESPONSE
Date: 06/30/2005
Action: Monitoring Report - Quarterly

Global Id: T0611192906
Action Type: RESPONSE
Date: 08/31/2006
Action: Unknown

Global Id: T0611192906
Action Type: RESPONSE
Date: 03/01/2005
Action: Electronic Reporting Submittal Due

Global Id: T0611192906
Action Type: ENFORCEMENT
Date: 01/10/2005
Action: File review - #22

Global Id: T0611192906
Action Type: Other
Date: 09/10/1999
Action: Leak Reported

Global Id: T0611192906
Action Type: ENFORCEMENT
Date: 11/20/2006
Action: Closure/No Further Action Letter - #28

Map ID
 Direction
 Distance
 Elevation

MAP FINDINGS

Site

Database(s)

EDR ID Number
 EPA ID Number

V-FIRE STATION #35 (Continued)

S102440734

LUST:

Global Id:	T0611192906
Status:	Open - Case Begin Date
Status Date:	06/18/1999
Global Id:	T0611192906
Status:	Open - Site Assessment
Status Date:	09/10/1999
Global Id:	T0611192906
Status:	Open - Site Assessment
Status Date:	10/15/2000
Global Id:	T0611192906
Status:	Open - Site Assessment
Status Date:	11/15/2001
Global Id:	T0611192906
Status:	Open - Verification Monitoring
Status Date:	02/14/2005
Global Id:	T0611192906
Status:	Completed - Case Closed
Status Date:	11/20/2006

LUST REG 4:

Region:	4	
Regional Board:	04	
County:	Ventura	
Facility Id:	C-90017	
Status:	Case Closed	
Substance:	Gasoline	
Substance Quantity:	Not reported	
Local Case No:	90017	
Case Type:	Soil	
Abatement Method Used at the Site:		No Action Required
Global ID:	T0611100604	
W Global ID:	Not reported	
Staff:	UNK	
Local Agency:	56000L	
Cross Street:	Not reported	
Enforcement Type:	EF	
Date Leak Discovered:	1/22/1990	
Date Leak First Reported:		1/22/1990
Date Leak Record Entered:	Not reported	
Date Confirmation Began:	1/22/1990	
Date Leak Stopped:	Not reported	
Date Case Last Changed on Database:		Not reported
Date the Case was Closed:		3/20/1990
How Leak Discovered:	Not reported	
How Leak Stopped:	Not reported	
Cause of Leak:	Not reported	
Leak Source:	Not reported	
Operator:	Not reported	
Water System:	Not reported	

Map ID
Direction
Distance
Elevation

MAP FINDINGS

Site

Database(s)

EDR ID Number
EPA ID Number

V-FIRE STATION #35 (Continued)

S102440734

Well Name: Not reported
Approx. Dist To Production Well (ft): 1216.2361865201063822504061238
Source of Cleanup Funding: F
Preliminary Site Assessment Workplan Submitted: 1/22/1990
Preliminary Site Assessment Began: 1/22/1990
Pollution Characterization Began: 1/22/1990
Remediation Plan Submitted: 1/22/1990
Remedial Action Underway: 1/22/1990
Post Remedial Action Monitoring Began: Not reported
Enforcement Action Date: 1/22/1990
Historical Max MTBE Date: Not reported
Hist Max MTBE Conc in Groundwater: Not reported
Hist Max MTBE Conc in Soil: Not reported
Significant Interim Remedial Action Taken: Not reported
GW Qualifier: Not reported
Soil Qualifier: Not reported
Organization: Not reported
Owner Contact: Not reported
Responsible Party: VCO-PUBLIC WORKS
RP Address: Not reported
Program: LUST
Lat/Long: 34.1868973 / -1
Local Agency Staff: KCK
Beneficial Use: Not reported
Priority: Not reported
Cleanup Fund Id: Not reported
Suspended: Not reported
Assigned Name: Not reported
Summary: ALSO SEE CASE #C-00007

VENTURA CO. LUST:

Name: V-FIRE STATION #35
Address: 2500 HILLCREST DR
City: NEWBURY PARK
Region: VENTURA
Facility ID: 90017
Status: Case Closed

VENTURA CO. BWT:

Name: VENTURA CO. FIRE PROT. DIST. #35
Address: 2500 HILLCREST DR.
City,State,Zip: NEWBURY PARK, CA
Facility ID: HM 559
Program: Not reported

CORTESE:

Name: V-FIRE STATION #35
Address: 2500 HILLCREST DR
City,State,Zip: NEWBURY PARK, CA 91320
Region: CORTESE
Envirostor Id: Not reported
Global ID: T0611100604
Site/Facility Type: LUST CLEANUP SITE
Cleanup Status: COMPLETED - CASE CLOSED
Status Date: Not reported
Site Code: Not reported

Map ID
Direction
Distance
Elevation

MAP FINDINGS

Site

Database(s)

EDR ID Number
EPA ID Number

V-FIRE STATION #35 (Continued)

S102440734

Latitude: Not reported
Longitude: Not reported
Owner: Not reported
Enf Type: Not reported
Swat R: Not reported
Flag: active
Order No: Not reported
Waste Discharge System No: Not reported
Effective Date: Not reported
Region 2: Not reported
WID Id: Not reported
Solid Waste Id No: Not reported
Waste Management Uit Name: Not reported
File Name: Active Open

HIST CORTESE:

edr_fname: V-FIRE STATION #35
edr_fadd1: 2500 HILLCREST
City,State,Zip: NEWBURY PARK, CA
Region: CORTESE
Facility County Code: 56
Reg By: LTNKA
Reg Id: C-90017

CERS:

Name: V-FIRE STATION #35
Address: 2500 HILLCREST DR
City,State,Zip: NEWBURY PARK, CA 91320
Site ID: 209030
CERS ID: T0611100604
CERS Description: Leaking Underground Storage Tank Cleanup Site

Affiliation:

Affiliation Type Desc: Regional Board Caseworker
Entity Name: DANIEL PIROTTON - LOS ANGELES RWQCB (REGION 4)
Entity Title: Not reported
Affiliation Address: Not reported
Affiliation City: R4 UNKNOWN
Affiliation State: CA
Affiliation Country: Not reported
Affiliation Zip: Not reported
Affiliation Phone: 2135766714,

S94
WNW
1/4-1/2
0.285 mi.
1505 ft.
Relative:
Higher
Actual:
653 ft.

GEN TELEPHONE OF CA/ NEWBURY PRK
670 LAWRENCE DR
NEWBURY PARK, CA 91320
Site 1 of 2 in cluster S

RCRA-SQG 1000133590
CA LUST CAD980887707
FINDS
ECHO
CA VENTURA CO. BWT
CA HAZNET
CA HIST CORTESE
CA HWTS

RCRA-SQG:

Date Form Received by Agency: 19960901
Handler Name: GEN TELEPHONE OF CA/ NEWBURY PRK
Handler Address: 670 LAWRENCE DR

Map ID
 Direction
 Distance
 Elevation

MAP FINDINGS

Site

Database(s)

EDR ID Number
 EPA ID Number

GEN TELEPHONE OF CA/ NEWBURY PRK (Continued)

1000133590

Handler City,State,Zip:	NEWBURY PARK, CA 91320
EPA ID:	CAD980887707
Contact Name:	Not reported
Contact Address:	Not reported
Contact City,State,Zip:	Not reported
Contact Telephone:	Not reported
Contact Fax:	Not reported
Contact Email:	Not reported
Contact Title:	Not reported
EPA Region:	09
Land Type:	Not reported
Federal Waste Generator Description:	Small Quantity Generator
Non-Notifier:	Not reported
Biennial Report Cycle:	Not reported
Accessibility:	Not reported
Active Site Indicator:	Handler Activities
State District Owner:	CA
State District:	3
Mailing Address:	P O BOX 725
Mailing City,State,Zip:	CHINO, CA 91708
Owner Name:	Not reported
Owner Type:	Not reported
Operator Name:	NOT REQUIRED
Operator Type:	Private
Short-Term Generator Activity:	No
Importer Activity:	No
Mixed Waste Generator:	No
Transporter Activity:	No
Transfer Facility Activity:	No
Recycler Activity with Storage:	No
Small Quantity On-Site Burner Exemption:	No
Smelting Melting and Refining Furnace Exemption:	No
Underground Injection Control:	No
Off-Site Waste Receipt:	No
Universal Waste Indicator:	No
Universal Waste Destination Facility:	No
Federal Universal Waste:	No
Active Site Fed-Reg Treatment Storage and Disposal Facility:	Not reported
Active Site Converter Treatment storage and Disposal Facility:	Not reported
Active Site State-Reg Treatment Storage and Disposal Facility:	Not reported
Active Site State-Reg Handler:	---
Federal Facility Indicator:	Not reported
Hazardous Secondary Material Indicator:	NN
Sub-Part K Indicator:	Not reported
Commercial TSD Indicator:	No
Treatment Storage and Disposal Type:	Not reported
2018 GPRA Permit Baseline:	Not on the Baseline
2018 GPRA Renewals Baseline:	Not on the Baseline
Permit Renewals Workload Universe:	Not reported
Permit Workload Universe:	Not reported
Permit Progress Universe:	Not reported
Post-Closure Workload Universe:	Not reported
Closure Workload Universe:	Not reported
202 GPRA Corrective Action Baseline:	No
Corrective Action Workload Universe:	No
Subject to Corrective Action Universe:	No
Non-TSDFs Where RCRA CA has Been Imposed Universe:	No

Map ID
Direction
Distance
Elevation

MAP FINDINGS

Site

Database(s)

EDR ID Number
EPA ID Number

GEN TELEPHONE OF CA/ NEWBURY PRK (Continued)

1000133590

TSDFs Potentially Subject to CA Under 3004 (u)/(v) Universe: No
TSDFs Only Subject to CA under Discretionary Auth Universe: No
Corrective Action Priority Ranking: No NCAPS ranking
Environmental Control Indicator: No
Institutional Control Indicator: No
Human Exposure Controls Indicator: N/A
Groundwater Controls Indicator: N/A
Operating TSDF Universe: Not reported
Full Enforcement Universe: Not reported
Significant Non-Complier Universe: No
Unaddressed Significant Non-Complier Universe: No
Addressed Significant Non-Complier Universe: No
Significant Non-Complier With a Compliance Schedule Universe: No
Financial Assurance Required: Not reported
Handler Date of Last Change: 20020627
Recognized Trader-Importer: No
Recognized Trader-Exporter: No
Importer of Spent Lead Acid Batteries: No
Exporter of Spent Lead Acid Batteries: No
Recycler Activity Without Storage: Not reported
Manifest Broker: Not reported
Sub-Part P Indicator: No

Handler - Owner Operator:

Owner/Operator Indicator: Operator
Owner/Operator Name: NOT REQUIRED
Legal Status: Private
Date Became Current: Not reported
Date Ended Current: Not reported
Owner/Operator Address: NOT REQUIRED
Owner/Operator City,State,Zip: NOT REQUIRED, ME 99999
Owner/Operator Telephone: 415-555-1212
Owner/Operator Telephone Ext: Not reported
Owner/Operator Fax: Not reported
Owner/Operator Email: Not reported

Owner/Operator Indicator: Owner
Owner/Operator Name: NOT REQUIRED
Legal Status: Private
Date Became Current: Not reported
Date Ended Current: Not reported
Owner/Operator Address: NOT REQUIRED
Owner/Operator City,State,Zip: NOT REQUIRED, ME 99999
Owner/Operator Telephone: 415-555-1212
Owner/Operator Telephone Ext: Not reported
Owner/Operator Fax: Not reported
Owner/Operator Email: Not reported

Historic Generators:

Receive Date: 19960901
Handler Name: GEN TELEPHONE OF CA/ NEWBURY PRK
Federal Waste Generator Description: Small Quantity Generator
State District Owner: CA
Large Quantity Handler of Universal Waste: No
Recognized Trader Importer: No

Map ID
Direction
Distance
Elevation

MAP FINDINGS

Site

Database(s)

EDR ID Number
EPA ID Number

GEN TELEPHONE OF CA/ NEWBURY PRK (Continued)

1000133590

Recognized Trader Exporter: No
Spent Lead Acid Battery Importer: No
Spent Lead Acid Battery Exporter: No
Current Record: Yes
Non Storage Recycler Activity: Not reported
Electronic Manifest Broker: Not reported

Receive Date: 19850906
Handler Name: GEN TELEPHONE OF CA/ NEWBURY PRK
Federal Waste Generator Description: Large Quantity Generator
State District Owner: CA
Large Quantity Handler of Universal Waste: No
Recognized Trader Importer: No
Recognized Trader Exporter: No
Spent Lead Acid Battery Importer: No
Spent Lead Acid Battery Exporter: No
Current Record: No
Non Storage Recycler Activity: Not reported
Electronic Manifest Broker: Not reported

List of NAICS Codes and Descriptions:
NAICS Codes: No NAICS Codes Found

Facility Has Received Notices of Violations:
Violations: No Violations Found

Evaluation Action Summary:
Evaluations: No Evaluations Found

LUST:
Name: GTE NEWBURY PRK CENTRAL OFFICE
Address: 670 LAWRENCE DR
City,State,Zip: NEWBURY PARK, CA 91320
Lead Agency: VENTURA COUNTY
Case Type: LUST Cleanup Site
Geo Track: http://geotracker.waterboards.ca.gov/profile_report.asp?global_id=T0611100717
Global Id: T0611100717
Latitude: 34.1875522
Longitude: -118.9296841
Status: Completed - Case Closed
Status Date: 12/07/1993
Case Worker: Not reported
RB Case Number: C-91009
Local Agency: Not reported
File Location: Not reported
Local Case Number: 91009
Potential Media Affect: Soil
Potential Contaminants of Concern: Diesel
Site History: Not reported

LUST:
Global Id: T0611100717
Contact Type: Regional Board Caseworker
Contact Name: DANIEL PIROTTON
Organization Name: LOS ANGELES RWQCB (REGION 4)

Map ID
Direction
Distance
Elevation

MAP FINDINGS

Site

Database(s)

EDR ID Number
EPA ID Number

GEN TELEPHONE OF CA/ NEWBURY PRK (Continued)

1000133590

Address: Not reported
City: R4 UNKNOWN
Email: dpirotton@waterboards.ca.gov
Phone Number: 2135766714

LUST:

Global Id: T0611100717
Action Type: Other
Date: 03/06/1991
Action: Leak Discovery

Global Id: T0611100717
Action Type: Other
Date: 03/06/1991
Action: Leak Reported

LUST:

Global Id: T0611100717
Status: Open - Case Begin Date
Status Date: 03/06/1991

Global Id: T0611100717
Status: Open - Site Assessment
Status Date: 03/06/1991

Global Id: T0611100717
Status: Open - Site Assessment
Status Date: 06/15/1991

Global Id: T0611100717
Status: Open - Verification Monitoring
Status Date: 08/25/1993

Global Id: T0611100717
Status: Completed - Case Closed
Status Date: 12/07/1993

FINDS:

Registry ID: 110055707971

Click Here:

Environmental Interest/Information System:
STATE MASTER

Registry ID: 110002674589

Click Here:

Environmental Interest/Information System:

RCRAInfo is a national information system that supports the Resource Conservation and Recovery Act (RCRA) program through the tracking of events and activities related to facilities that generate, transport, and treat, store, or dispose of hazardous waste. RCRAInfo allows RCRA program staff to track the notification, permit, compliance, and corrective action activities required under RCRA.

Map ID
Direction
Distance
Elevation

MAP FINDINGS

Site

Database(s)

EDR ID Number
EPA ID Number

GEN TELEPHONE OF CA/ NEWBURY PRK (Continued)

1000133590

[Click this hyperlink](#) while viewing on your computer to access additional FINDS: detail in the EDR Site Report.

ECHO:

Envid: 1000133590
Registry ID: 110002674589
DFR URL: <http://echo.epa.gov/detailed-facility-report?fid=110002674589>
Name: GEN TELEPHONE OF CA/ NEWBURY PRK
Address: 670 LAWRENCE DR
City,State,Zip: NEWBURY PARK, CA 91320

VENTURA CO. BWT:

Name: FRONTIER CALIFORNIA: NEWBURY PARK CO
Address: 670 LAWRENCE DR
City,State,Zip: NEWBURY PARK, CA
Facility ID: FA0004820
Program: BUSINESS PLAN/CUPA UNDERGROUND TANKS

Name: VERIZON CALIF.-NEWBURY PARK CO
Address: 670 LAWRENCE DR
City,State,Zip: NEWBURY PARK, CA
Facility ID: HM 3714
Program: Not reported

HAZNET:

Name: GEN TELEPHONE OF CA/ NEWBURY PRK
Address: 670 LAWRENCE DR
Address 2: Not reported
City,State,Zip: NEWBURY PARK, CA 913200000
Contact: INACT PER VQ 95 AD
Telephone: --
Mailing Name: Not reported
Mailing Address: P O BOX 725

Year: 1994
Gepaid: CAD980887707
TSD EPA ID: CAD044429835
CA Waste Code: 331 - Off-specification, aged or surplus organics
Disposal Method: R01 - Recycler
Tons: 0.1

Year: 1993
Gepaid: CAD980887707
TSD EPA ID: CAD000088252
CA Waste Code: 135 - Unspecified aqueous solution
Disposal Method: H01 - Transfer Station
Tons: 0.462

Year: 1991
Gepaid: CAD980887707
TSD EPA ID: CAD980675276
CA Waste Code: 611 - Contaminated soil from site clean-up
Disposal Method: D80 - Disposal, Land Fill
Tons: 19

Year: 1991

Map ID
 Direction
 Distance
 Elevation

MAP FINDINGS

Site

Database(s)

EDR ID Number
 EPA ID Number

GEN TELEPHONE OF CA/ NEWBURY PRK (Continued)

1000133590

Gepaid:	CAD980887707
TSD EPA ID:	CAT080011059
CA Waste Code:	222 - Oil/water separation sludge
Disposal Method:	R01 - Recycler
Tons:	2.085
Year:	1987
Gepaid:	CAD980887707
TSD EPA ID:	CAD008302903
CA Waste Code:	343 - Unspecified organic liquid mixture
Disposal Method:	R01 - Recycler
Tons:	0.075
Year:	1987
Gepaid:	CAD980887707
TSD EPA ID:	CAD020748125
CA Waste Code:	512 - Other empty containers 30 gallons or more
Disposal Method:	D80 - Disposal, Land Fill
Tons:	0.15
Year:	1986
Gepaid:	CAD980887707
TSD EPA ID:	CAD020748125
CA Waste Code:	512 - Other empty containers 30 gallons or more
Disposal Method:	03 -
Tons:	0

Additional Info:

Year:	1994
Gen EPA ID:	CAD980887707
Shipment Date:	19941228
Creation Date:	3/28/1996 0:00:00
Receipt Date:	19950103
Manifest ID:	93387097
Trans EPA ID:	CAD000057760
Trans Name:	Not reported
Trans 2 EPA ID:	Not reported
Trans 2 Name:	Not reported
TSD EPA ID:	CAD044429835
Trans Name:	Not reported
TSD EPA ID:	Not reported
TSD EPA Name:	Not reported
Waste Code Description:	331 - Off-specification, aged, or surplus organics
RCRA Code:	D001
Meth Code:	R01 - Recycler
Quantity Tons:	0.1
Waste Quantity:	200
Quantity Unit:	P
Additional Code 1:	Not reported
Additional Code 2:	Not reported
Additional Code 3:	Not reported
Additional Code 4:	Not reported
Additional Code 5:	Not reported

Map ID
Direction
Distance
Elevation

MAP FINDINGS

Site

Database(s)

EDR ID Number
EPA ID Number

GEN TELEPHONE OF CA/ NEWBURY PRK (Continued)

1000133590

Additional Info:

Year:	1993
Gen EPA ID:	CAD980887707
Shipment Date:	19931124
Creation Date:	9/14/1995 0:00:00
Receipt Date:	19931124
Manifest ID:	92747791
Trans EPA ID:	CAD029603446
Trans Name:	Not reported
Trans 2 EPA ID:	Not reported
Trans 2 Name:	Not reported
TSDf EPA ID:	CAD000088252
Trans Name:	Not reported
TSDf Alt EPA ID:	Not reported
TSDf Alt Name:	Not reported
Waste Code Description:	135 - Unspecified aqueous solution
RCRA Code:	Not reported
Meth Code:	H01 - Transfer Station
Quantity Tons:	0.231
Waste Quantity:	55
Quantity Unit:	G
Additional Code 1:	Not reported
Additional Code 2:	Not reported
Additional Code 3:	Not reported
Additional Code 4:	Not reported
Additional Code 5:	Not reported
Shipment Date:	19930604
Creation Date:	9/8/1995 0:00:00
Receipt Date:	19930604
Manifest ID:	92281458
Trans EPA ID:	CAD029603446
Trans Name:	Not reported
Trans 2 EPA ID:	Not reported
Trans 2 Name:	Not reported
TSDf EPA ID:	CAD000088252
Trans Name:	Not reported
TSDf Alt EPA ID:	Not reported
TSDf Alt Name:	Not reported
Waste Code Description:	135 - Unspecified aqueous solution
RCRA Code:	Not reported
Meth Code:	H01 - Transfer Station
Quantity Tons:	0.231
Waste Quantity:	55
Quantity Unit:	G
Additional Code 1:	Not reported
Additional Code 2:	Not reported
Additional Code 3:	Not reported
Additional Code 4:	Not reported
Additional Code 5:	Not reported

HIST CORTESE:

edr_fname:	GTE NEWBURY PRK CENTRAL O
edr_fadd1:	670 LAWRENCE
City,State,Zip:	NEWBURY PARK, CA

Map ID
 Direction
 Distance
 Elevation

MAP FINDINGS

Site

Database(s)

EDR ID Number
 EPA ID Number

GEN TELEPHONE OF CA/ NEWBURY PRK (Continued)

1000133590

Region: CORTESE
 Facility County Code: 56
 Reg By: LTNKA
 Reg Id: C-91009

HWTS:

Name: GEN TELEPHONE OF CA/ NEWBURY PRK
 Address: 670 LAWRENCE DR
 Address 2: Not reported
 City,State,Zip: NEWBURY PARK, CA 913200000
 EPA ID: CAD980887707
 Inactive Date: 06/30/1995
 Create Date: 04/10/1987
 Last Act Date: 09/14/2004
 Mailing Name: Not reported
 Mailing Address: P O BOX 725
 Mailing Address 2: Not reported
 Mailing City,State,Zip: CHINO, CA 917080000
 Owner Name: --
 Owner Address: --
 Owner Address 2: Not reported
 Owner City,State,Zip: --, 99 --
 Contact Name: INACT PER VQ 95 AD
 Contact Address: --
 Contact Address 2: Not reported
 City,State,Zip: --, 99 --

**S95
 WNW
 1/4-1/2
 0.285 mi.
 1505 ft.**

**GTE NEWBURY PRK CENTRAL OFFICE
 670 LAWRENCE DR
 NEWBURY PARK, CA 91320**

**CA LUST S103684155
 CA Cortese N/A
 CA CERS**

Site 2 of 2 in cluster S

**Relative:
 Higher
 Actual:
 653 ft.**

LUST REG 4:
 Region: 4
 Regional Board: 04
 County: Ventura
 Facility Id: C-91009
 Status: Case Closed
 Substance: Diesel
 Substance Quantity: Not reported
 Local Case No: 91009
 Case Type: Soil
 Abatement Method Used at the Site: Excavate and Dispose
 Global ID: T0611100717
 W Global ID: Not reported
 Staff: UNK
 Local Agency: 56000L
 Cross Street: Not reported
 Enforcement Type: Not reported
 Date Leak Discovered: 3/6/1991
 Date Leak First Reported: 3/6/1991
 Date Leak Record Entered: Not reported
 Date Confirmation Began: 3/6/1991
 Date Leak Stopped: Not reported
 Date Case Last Changed on Database: Not reported
 Date the Case was Closed: 12/7/1993

Map ID
Direction
Distance
Elevation

MAP FINDINGS

Site

Database(s)

EDR ID Number
EPA ID Number

GTE NEWBURY PRK CENTRAL OFFICE (Continued)

S103684155

How Leak Discovered: Not reported
How Leak Stopped: Not reported
Cause of Leak: Not reported
Leak Source: Not reported
Operator: Not reported
Water System: Not reported
Well Name: Not reported
Approx. Dist To Production Well (ft): 1203.6837785811576919704797684
Source of Cleanup Funding: F
Preliminary Site Assessment Workplan Submitted: 3/6/1991
Preliminary Site Assessment Began: 6/15/1991
Pollution Characterization Began: Not reported
Remediation Plan Submitted: Not reported
Remedial Action Underway: Not reported
Post Remedial Action Monitoring Began: 8/25/1993
Enforcement Action Date: Not reported
Historical Max MTBE Date: Not reported
Hist Max MTBE Conc in Groundwater: Not reported
Hist Max MTBE Conc in Soil: Not reported
Significant Interim Remedial Action Taken: Not reported
GW Qualifier: Not reported
Soil Qualifier: Not reported
Organization: Not reported
Owner Contact: Not reported
Responsible Party: GTE CALIFORNIA, INC.
RP Address: Not reported
Program: LUST
Lat/Long: 34.1875522 / -1
Local Agency Staff: EHD
Beneficial Use: Not reported
Priority: Not reported
Cleanup Fund Id: Not reported
Suspended: Not reported
Assigned Name: Not reported
Summary: Not reported

VENTURA CO. LUST:

Name: GTE NEWBURY PRK CENTRAL OFFICE
Address: 670 LAWRENCE DR
City: NEWBURY PARK
Region: VENTURA
Facility ID: 91009
Status: Case Closed

CORTESE:

Name: GTE NEWBURY PRK CENTRAL OFFICE
Address: 670 LAWRENCE DR
City,State,Zip: NEWBURY PARK, CA 91320
Region: CORTESE
Envirostor Id: Not reported
Global ID: T0611100717
Site/Facility Type: LUST CLEANUP SITE
Cleanup Status: COMPLETED - CASE CLOSED
Status Date: Not reported
Site Code: Not reported
Latitude: Not reported

Map ID
Direction
Distance
Elevation

MAP FINDINGS

Site

Database(s)

EDR ID Number
EPA ID Number

GTE NEWBURY PRK CENTRAL OFFICE (Continued)

S103684155

Longitude: Not reported
Owner: Not reported
Enf Type: Not reported
Swat R: Not reported
Flag: active
Order No: Not reported
Waste Discharge System No: Not reported
Effective Date: Not reported
Region 2: Not reported
WID Id: Not reported
Solid Waste Id No: Not reported
Waste Management Uit Name: Not reported
File Name: Active Open

CERS:

Name: GTE NEWBURY PRK CENTRAL OFFICE
Address: 670 LAWRENCE DR
City,State,Zip: NEWBURY PARK, CA 91320
Site ID: 194968
CERS ID: T0611100717
CERS Description: Leaking Underground Storage Tank Cleanup Site

Affiliation:

Affiliation Type Desc: Regional Board Caseworker
Entity Name: DANIEL PIROTTON - LOS ANGELES RWQCB (REGION 4)
Entity Title: Not reported
Affiliation Address: Not reported
Affiliation City: R4 UNKNOWN
Affiliation State: CA
Affiliation Country: Not reported
Affiliation Zip: Not reported
Affiliation Phone: 2135766714,

Q96
SW
1/4-1/2
0.287 mi.
1517 ft.

A SHOPPING CENTER
BORCHARD RD & MICHAEL DR.
THOUSAND OAKS, CA
Site 6 of 6 in cluster Q

CA Notify 65 **S100178396**
N/A

Relative:
Higher
Actual:
642 ft.

NOTIFY 65:
Name: A SHOPPING CENTER
Address: BORCHARD RD & MICHAEL DR.
City,State,Zip: THOUSAND OAKS, CA
Date Reported: Not reported
Staff Initials: Not reported
Board File Number: Not reported
Facility Type: Not reported
Discharge Date: Not reported
Issue Date: Not reported
Incident Description: Not reported
Global ID: Not reported
Status: Not reported

Map ID
 Direction
 Distance
 Elevation

MAP FINDINGS

Site

Database(s)

EDR ID Number
 EPA ID Number

97
 SW
 1/4-1/2
 0.298 mi.
 1572 ft.

FOXY FASHION CLEANERS
 2361 MICHAEL DR
 NEWBURY PARK, CA 91320

CA CPS-SLIC
 CA CERS HAZ WASTE
 CA DRYCLEANERS
 CA CERS

1000440021
 N/A

Relative:
Higher
Actual:
639 ft.

CPS-SLIC:
 Name: FOX FASHION CLEANERS
 Address: 2361 MICHAEL DRIVE
 City,State,Zip: NEWBURY PARK, CA 91320
 Region: STATE
Facility Status: Completed - Case Closed
 Status Date: 03/23/2011
 Global Id: T10000002933
 Lead Agency: VENTURA COUNTY
 Lead Agency Case Number: V3146553
 Latitude: 34.1828412
 Longitude: -118.9288005
 Case Type: Cleanup Program Site
 Case Worker: Not reported
 Local Agency: Not reported
 RB Case Number: Not reported
 File Location: Not reported
 Potential Media Affected: Soil
 Potential Contaminants of Concern: Not reported
 Site History: Not reported

[Click here to access the California GeoTracker records for this facility:](#)

CERS HAZ WASTE:
 Name: FOXY FASHION CLEANERS
 Address: 2361 MICHAEL DR
 City,State,Zip: NEWBURY PARK, CA 91320
 Site ID: 117673
 CERS ID: 10333711
 CERS Description: Hazardous Waste Generator

DRYCLEANERS:
 Name: FOXY FASHION CLEANERS
 Address: 2361 MICHAEL DR
 City,State,Zip: NEWBURY PARK, CA 913203233
 EPA Id: CAL000354247
 NAICS Code: 81232
 NAICS Description: Drycleaning and Laundry Services (except Coin-Operated)
 SIC Code: 7211
 SIC Description: Power Laundries, Family and Commercial
 Create Date: 06/30/2010
 Facility Active: Yes
 Inactive Date: Not reported
 Facility Addr2: Not reported
 Owner Name: MYCO NGO
 Owner Address: 2361 MICHAEL DR
 Owner Address 2: Not reported
 Owner Telephone: 8054982969
 Contact Name: MYCO NGO
 Contact Address: 2361 MICHAEL DR
 Contact Address 2: Not reported
 Contact Telephone: 8054982969

Map ID
Direction
Distance
Elevation

MAP FINDINGS

Site

Database(s)

EDR ID Number
EPA ID Number

FOXY FASHION CLEANERS (Continued)

1000440021

Contact Fax: 0
Mailing Name: Not reported
Mailing Address 1: 2361 MICHAEL DR
Mailing Address 2: Not reported
Mailing City: NEWBURY PARK
Mailing State: CA
Mailing Zip: 913203233
Owner Fax: 0
Region Code: 3
Latitude: 34.182681
Longitude: -118.928482

Name: FOXY FASHION CLEANERS
Address: 2361 MICHAEL DR
City,State,Zip: NEWBURY PARK, CA 913203233
EPA Id: CAL000317899
NAICS Code: 81232
NAICS Description: Drycleaning and Laundry Services (except Coin-Operated)
SIC Code: 7211
SIC Description: Power Laundries, Family and Commercial
Create Date: 03/26/2007
Facility Active: No
Inactive Date: 08/24/2009
Facility Addr2: Not reported
Owner Name: CHONG LIM LEE
Owner Address: 4 VIA MIRABELLA
Owner Address 2: Not reported
Owner Telephone: 8054982969
Contact Name: CHONG LEE
Contact Address: 2361 MICHAEL DR
Contact Address 2: Not reported
Contact Telephone: 8054982969
Contact Fax: Not reported
Mailing Name: Not reported
Mailing Address 1: 2361 MICHAEL DR
Mailing Address 2: Not reported
Mailing City: NEWBURY PARK
Mailing State: CA
Mailing Zip: 913203233
Owner Fax: Not reported
Region Code: 3
Latitude: 34.182746
Longitude: -118.928441

Name: FOXY FASHION CLEANERS
Address: 2361 MICHAEL DR
City,State,Zip: NEWBURY PARK, CA 913203233
EPA Id: CAL000346017
NAICS Code: 81232
NAICS Description: Drycleaning and Laundry Services (except Coin-Operated)
SIC Code: 7211
SIC Description: Power Laundries, Family and Commercial
Create Date: 08/24/2009
Facility Active: No
Inactive Date: 06/30/2010
Facility Addr2: Not reported
Owner Name: WON TAEK KO

Map ID
Direction
Distance
Elevation

MAP FINDINGS

Site

Database(s)

EDR ID Number
EPA ID Number

FOXY FASHION CLEANERS (Continued)

1000440021

Owner Address: 4 VIA MIRABELLA
Owner Address 2: Not reported
Owner Telephone: 8054982969
Contact Name: WON TAEK KO
Contact Address: 2361 MICHAEL DR
Contact Address 2: Not reported
Contact Telephone: 8054982969
Contact Fax: Not reported
Mailing Name: Not reported
Mailing Address 1: 2361 MICHAEL DR
Mailing Address 2: Not reported
Mailing City: NEWBURY PARK
Mailing State: CA
Mailing Zip: 913203233
Owner Fax: Not reported
Region Code: 3
Latitude: 34.182681
Longitude: -118.928482

Name: FOXY FASHION CLEANERS
Address: 2361 MICHAEL DR
City,State,Zip: NEWBURY PARK, CA 913203233
EPA Id: CAL000214506
NAICS Code: 81232
NAICS Description: Drycleaning and Laundry Services (except Coin-Operated)
SIC Code: 7211
SIC Description: Power Laundries, Family and Commercial
Create Date: 11/06/2000
Facility Active: No
Inactive Date: 08/24/2009
Facility Addr2: Not reported
Owner Name: SOON JA LEE
Owner Address: 2361 MICHAEL DR
Owner Address 2: Not reported
Owner Telephone: 8054982969
Contact Name: SOON JA LEE
Contact Address: 2361 MICHAEL DR
Contact Address 2: Not reported
Contact Telephone: 8054982969
Contact Fax: Not reported
Mailing Name: Not reported
Mailing Address 1: 2361 MICHAEL DR
Mailing Address 2: Not reported
Mailing City: NEWBURY PARK
Mailing State: CA
Mailing Zip: 913203233
Owner Fax: Not reported
Region Code: 3
Latitude: 34.182746
Longitude: -118.928441

CERS:

Name: FOX FASHION CLEANERS
Address: 2361 MICHAEL DRIVE
City,State,Zip: NEWBURY PARK, CA 91320
Site ID: 251495
CERS ID: T10000002933

Map ID
Direction
Distance
Elevation

MAP FINDINGS

Site

Database(s)

EDR ID Number
EPA ID Number

FOXY FASHION CLEANERS (Continued)

1000440021

CERS Description: Cleanup Program Site

Name: FOXY FASHION CLEANERS
Address: 2361 MICHAEL DR
City,State,Zip: NEWBURY PARK, CA 91320
Site ID: 117673
CERS ID: 10333711
CERS Description: Chemical Storage Facilities

Evaluation:

Eval General Type: Compliance Evaluation Inspection
Eval Date: 09-10-2013
Violations Found: No
Eval Type: Routine done by local agency
Eval Notes: Not reported
Eval Division: Ventura County Environmental Health
Eval Program: HW
Eval Source: CERS,

Eval General Type: Compliance Evaluation Inspection
Eval Date: 08-30-2017
Violations Found: No
Eval Type: Routine done by local agency
Eval Notes: Not reported
Eval Division: Ventura County Environmental Health
Eval Program: HW
Eval Source: CERS,

Eval General Type: Compliance Evaluation Inspection
Eval Date: 11-05-2019
Violations Found: No
Eval Type: Routine done by local agency
Eval Notes: Not reported
Eval Division: Ventura County Environmental Health
Eval Program: HW
Eval Source: CERS,

Eval General Type: Compliance Evaluation Inspection
Eval Date: 09-26-2014
Violations Found: No
Eval Type: Routine done by local agency
Eval Notes: Not reported
Eval Division: Ventura County Environmental Health
Eval Program: HW
Eval Source: CERS,

Eval General Type: Compliance Evaluation Inspection
Eval Date: 10-31-2016
Violations Found: No
Eval Type: Routine done by local agency
Eval Notes: Not reported
Eval Division: Ventura County Environmental Health
Eval Program: HW
Eval Source: CERS,

Coordinates:

Site ID: 117673

Map ID
Direction
Distance
Elevation

MAP FINDINGS

Site

Database(s)

EDR ID Number
EPA ID Number

FOXY FASHION CLEANERS (Continued)

1000440021

Facility Name: FOXY FASHION CLEANERS
Env Int Type Code: HWG
Program ID: 10333711
Coord Name: Not reported
Ref Point Type Desc: Center of a facility or station.,
Latitude: 34.182470
Longitude: -118.928100

Affiliation:

Affiliation Type Desc: Identification Signer
Entity Name: myco ngo
Entity Title: owner
Affiliation Address: Not reported
Affiliation City: Not reported
Affiliation State: Not reported
Affiliation Country: Not reported
Affiliation Zip: Not reported
Affiliation Phone: ,

Affiliation Type Desc: Environmental Contact
Entity Name: MYCO NGO
Entity Title: Not reported
Affiliation Address: 2361 MICHAEL DR
Affiliation City: NEWBURY PARK
Affiliation State: CA
Affiliation Country: Not reported
Affiliation Zip: 91320
Affiliation Phone: ,

Affiliation Type Desc: Legal Owner
Entity Name: MYCO NGO
Entity Title: Not reported
Affiliation Address: 2361 MICHAEL DR
Affiliation City: NEWBURY PARK
Affiliation State: CA
Affiliation Country: United States
Affiliation Zip: 91320
Affiliation Phone: (805) 498-2969,

Affiliation Type Desc: CUPA District
Entity Name: Ventura County Environmental Health
Entity Title: Not reported
Affiliation Address: 800 South Victoria Avenue
Affiliation City: Ventura
Affiliation State: CA
Affiliation Country: Not reported
Affiliation Zip: 93009
Affiliation Phone: (805) 654-2813,

Affiliation Type Desc: Facility Mailing Address
Entity Name: Mailing Address
Entity Title: Not reported
Affiliation Address: 2361 MICHAEL DR
Affiliation City: NEWBURY PARK
Affiliation State: CA
Affiliation Country: Not reported
Affiliation Zip: 91320

Map ID
 Direction
 Distance
 Elevation

MAP FINDINGS

Site

Database(s)

EDR ID Number
 EPA ID Number

FOXY FASHION CLEANERS (Continued)

1000440021

Affiliation Phone: ,

Affiliation Type Desc: Parent Corporation
 Entity Name: FOXY FASHION CLEANERS
 Entity Title: Not reported
 Affiliation Address: Not reported
 Affiliation City: Not reported
 Affiliation State: Not reported
 Affiliation Country: Not reported
 Affiliation Zip: Not reported
 Affiliation Phone: ,

Affiliation Type Desc: Document Preparer
 Entity Name: myco ngo
 Entity Title: Not reported
 Affiliation Address: Not reported
 Affiliation City: Not reported
 Affiliation State: Not reported
 Affiliation Country: Not reported
 Affiliation Zip: Not reported
 Affiliation Phone: ,

Affiliation Type Desc: Operator
 Entity Name: MYCO NGO
 Entity Title: Not reported
 Affiliation Address: Not reported
 Affiliation City: Not reported
 Affiliation State: Not reported
 Affiliation Country: Not reported
 Affiliation Zip: Not reported
 Affiliation Phone: (805) 498-2969,

T98
NNE
 1/4-1/2
 0.308 mi.
 1625 ft.

THOUSAND OAKS-MUNICIPAL SVC YD
1851 DEHAVILLAND DR
THOUSAND OAKS, CA 91360
 Site 1 of 4 in cluster T

CA LUST S106386985
CA CPS-SLIC N/A

Relative:
Higher
Actual:
707 ft.

LUST:
 Name: THOUSAND OAKS-MUNICIPAL SVC YD
 Address: 1851 DEHAVILLAND DR
 City,State,Zip: THOUSAND OAKS, CA 91360
 Lead Agency: VENTURA COUNTY
 Case Type: LUST Cleanup Site
 Geo Track: http://geotracker.waterboards.ca.gov/profile_report.asp?global_id=T0611100873
 Global Id: T0611100873
 Latitude: 34.1930871
 Longitude: -118.9191997
 Status: Completed - Case Closed
 Status Date: 05/02/1994
 Case Worker: Not reported
 RB Case Number: C-94005
 Local Agency: Not reported
 File Location: Not reported
 Local Case Number: 94005
 Potential Media Affect: Soil
 Potential Contaminants of Concern: Gasoline

Map ID
Direction
Distance
Elevation

MAP FINDINGS

Site

Database(s)

EDR ID Number
EPA ID Number

THOUSAND OAKS-MUNICIPAL SVC YD (Continued)

S106386985

Site History: Not reported

LUST:
Global Id: T0611100873
Contact Type: Regional Board Caseworker
Contact Name: DANIEL PIROTTON
Organization Name: LOS ANGELES RWQCB (REGION 4)
Address: Not reported
City: R4 UNKNOWN
Email: dpirotton@waterboards.ca.gov
Phone Number: 2135766714

LUST:
Global Id: T0611100873
Action Type: Other
Date: 01/24/1994
Action: Leak Discovery

Global Id: T0611100873
Action Type: ENFORCEMENT
Date: 01/24/1994
Action: * Historical Enforcement

Global Id: T0611100873
Action Type: Other
Date: 01/24/1994
Action: Leak Reported

LUST:
Global Id: T0611100873
Status: Open - Case Begin Date
Status Date: 01/24/1994

Global Id: T0611100873
Status: Open - Site Assessment
Status Date: 01/24/1994

Global Id: T0611100873
Status: Open - Site Assessment
Status Date: 01/26/1994

Global Id: T0611100873
Status: Open - Remediation
Status Date: 03/03/1994

Global Id: T0611100873
Status: Open - Site Assessment
Status Date: 03/03/1994

Global Id: T0611100873
Status: Completed - Case Closed
Status Date: 05/02/1994

SLIC REG 4:
Region: 4

Map ID
Direction
Distance
Elevation

MAP FINDINGS

Site

Database(s)

EDR ID Number
EPA ID Number

THOUSAND OAKS-MUNICIPAL SVC YD (Continued)

S106386985

Facility Status: No further action required
SLIC: 0307
Substance: TPH
Staff: Not reported

T99
NNE
1/4-1/2
0.322 mi.
1699 ft.

PACIFIC WATER CONDITIONING
905 PAULING DR
NEWBURY PARK, CA 91320

CA LUST **S104396630**
CA HIST CORTESE **N/A**

Site 2 of 4 in cluster T

Relative:
Higher

Actual:
697 ft.

LUST:
Name: PACIFIC WATER CONDITIONING
Address: 905 PAULING DR
City,State,Zip: NEWBURY PARK, CA 91320
Lead Agency: VENTURA COUNTY
Case Type: LUST Cleanup Site
Geo Track: http://geotracker.waterboards.ca.gov/profile_report.asp?global_id=T0611100377
Global Id: T0611100377
Latitude: 34.1885112
Longitude: -118.9215558
Status: Completed - Case Closed
Status Date: 03/18/1998
Case Worker: Not reported
RB Case Number: C-88144
Local Agency: Not reported
File Location: Not reported
Local Case Number: 88144
Potential Media Affect: Soil
Potential Contaminants of Concern: Gasoline
Site History: Not reported

LUST:
Global Id: T0611100377
Contact Type: Regional Board Caseworker
Contact Name: DANIEL PIROTTON
Organization Name: LOS ANGELES RWQCB (REGION 4)
Address: Not reported
City: R4 UNKNOWN
Email: dpirotton@waterboards.ca.gov
Phone Number: 2135766714

LUST:
Global Id: T0611100377
Action Type: ENFORCEMENT
Date: 10/13/1988
Action: * Historical Enforcement

Global Id: T0611100377
Action Type: Other
Date: 10/12/1988
Action: Leak Discovery

Global Id: T0611100377
Action Type: Other
Date: 10/12/1988
Action: Leak Reported

Map ID
Direction
Distance
Elevation

MAP FINDINGS

Site

Database(s)

EDR ID Number
EPA ID Number

PACIFIC WATER CONDITIONING (Continued)

S104396630

LUST:

Global Id: T0611100377
Status: Open - Case Begin Date
Status Date: 10/12/1988

Global Id: T0611100377
Status: Open - Site Assessment
Status Date: 10/12/1988

Global Id: T0611100377
Status: Open - Site Assessment
Status Date: 12/12/1989

Global Id: T0611100377
Status: Open - Remediation
Status Date: 03/16/1991

Global Id: T0611100377
Status: Open - Verification Monitoring
Status Date: 03/10/1998

Global Id: T0611100377
Status: Completed - Case Closed
Status Date: 03/18/1998

HIST CORTESE:

edr_fname: PACIFIC WATER CONDITIONIN
edr_fadd1: 905 PAULING
City,State,Zip: NEWBURY PARK, CA 91320
Region: CORTESE
Facility County Code: 56
Reg By: LTNKA
Reg Id: C-88144

T100
NNE
1/4-1/2
0.322 mi.
1699 ft.

**PACIFIC WATER CONDITIONING
905 PAULING DR
NEWBURY PARK, CA 91320**

**CA LUST S105035557
CA CERS N/A**

Site 3 of 4 in cluster T

**Relative:
Higher
Actual:
697 ft.**

VENTURA CO. LUST:

Name: PACIFIC WATER CONDITIONING
Address: 905 PAULING DR
City: NEWBURY PARK
Region: VENTURA
Facility ID: 88144
Status: Case Closed

CERS:

Name: PACIFIC WATER CONDITIONING
Address: 905 PAULING DR
City,State,Zip: NEWBURY PARK, CA 91320
Site ID: 242600
CERS ID: T0611100377
CERS Description: Leaking Underground Storage Tank Cleanup Site

Map ID
 Direction
 Distance
 Elevation

MAP FINDINGS

Site

Database(s)

EDR ID Number
 EPA ID Number

PACIFIC WATER CONDITIONING (Continued)

S105035557

Affiliation:

Affiliation Type Desc: Regional Board Caseworker
 Entity Name: DANIEL PIROTTON - LOS ANGELES RWQCB (REGION 4)
 Entity Title: Not reported
 Affiliation Address: Not reported
 Affiliation City: R4 UNKNOWN
 Affiliation State: CA
 Affiliation Country: Not reported
 Affiliation Zip: Not reported
 Affiliation Phone: 2135766714,

T101
NNE
1/4-1/2
0.322 mi.
1699 ft.

PACIFIC WATER CONDITIONING
905 PAULING DR
NEWBURY PARK, CA
Site 4 of 4 in cluster T

CA LUST U002244169
CA UST N/A
CA Cortese

Relative:
Higher
Actual:
697 ft.

LUST REG 4:
 Region: 4
 Regional Board: 04
 County: Ventura
 Facility Id: C-88144
 Status: Case Closed
 Substance: Gasoline
 Substance Quantity: Not reported
 Local Case No: 88144
 Case Type: Soil
 Abatement Method Used at the Site: Excavate and Dispose
 Global ID: T0611100377
 W Global ID: Not reported
 Staff: UNK
 Local Agency: 56000L
 Cross Street: Not reported
 Enforcement Type: EF
 Date Leak Discovered: 10/12/1988
 Date Leak First Reported: 10/12/1988
 Date Leak Record Entered: Not reported
 Date Confirmation Began: 10/12/1988
 Date Leak Stopped: Not reported
 Date Case Last Changed on Database: Not reported
 Date the Case was Closed: 3/18/1998
 How Leak Discovered: Not reported
 How Leak Stopped: Not reported
 Cause of Leak: Not reported
 Leak Source: Not reported
 Operator: Not reported
 Water System: Not reported
 Well Name: Not reported
 Approx. Dist To Production Well (ft): 2524.3829141467330902049385631
 Source of Cleanup Funding: F
 Preliminary Site Assessment Workplan Submitted: 10/12/1988
 Preliminary Site Assessment Began: 12/12/1989
 Pollution Characterization Began: 12/12/1989
 Remediation Plan Submitted: 3/16/1991
 Remedial Action Underway: 3/16/1991
 Post Remedial Action Monitoring Began: 3/10/1998

Map ID
Direction
Distance
Elevation

MAP FINDINGS

Site

Database(s)

EDR ID Number
EPA ID Number

PACIFIC WATER CONDITIONING (Continued)

U002244169

Enforcement Action Date: 10/13/1988
Historical Max MTBE Date: Not reported
Hist Max MTBE Conc in Groundwater: Not reported
Hist Max MTBE Conc in Soil: Not reported
Significant Interim Remedial Action Taken: Not reported
GW Qualifier: Not reported
Soil Qualifier: Not reported
Organization: Not reported
Owner Contact: Not reported
Responsible Party: PACIFIC WATER CONDI.
RP Address: Not reported
Program: LUST
Lat/Long: 34.1885112 / -1
Local Agency Staff: EHD
Beneficial Use: Not reported
Priority: Not reported
Cleanup Fund Id: Not reported
Suspended: Not reported
Assigned Name: Not reported
Summary: Not reported

VENTURA CO. UST:

Name: PACIFIC WATER CONDITIONING
Address: 905 PAULING DR
City: NEWBURY PARK
Facility ID: D 482
Facility Status: Inactive

CORTESE:

Name: PACIFIC WATER CONDITIONING
Address: 905 PAULING DR
City,State,Zip: NEWBURY PARK, CA 91320
Region: CORTESE
Envirostor Id: Not reported
Global ID: T0611100377
Site/Facility Type: LUST CLEANUP SITE
Cleanup Status: COMPLETED - CASE CLOSED
Status Date: Not reported
Site Code: Not reported
Latitude: Not reported
Longitude: Not reported
Owner: Not reported
Enf Type: Not reported
Swat R: Not reported
Flag: active
Order No: Not reported
Waste Discharge System No: Not reported
Effective Date: Not reported
Region 2: Not reported
WID Id: Not reported
Solid Waste Id No: Not reported
Waste Management Uit Name: Not reported
File Name: Active Open

Map ID
Direction
Distance
Elevation

MAP FINDINGS

Site

Database(s)

EDR ID Number
EPA ID Number

U102
NW
1/4-1/2
0.341 mi.
1799 ft.

CASTLE ROCK PROPERTY
810 LAWRENCE DR
NEWBURY PARK, CA 91360

CA CPS-SLIC
CA VENTURA CO. BWT
CA CERS

S103427354
N/A

Site 1 of 2 in cluster U

Relative:
Higher

SLIC REG 4:

Region: 4
Facility Status: Site Assessment
SLIC: 0808
Substance: VOCs
Staff: ACJ

Actual:
658 ft.

CPS-SLIC:

Name: CASTLE ROCK PROPERTY
Address: 810 LAWRENCE DR
City,State,Zip: NEWBURY PARK, CA 91360
Region: STATE
Facility Status: **Open - Site Assessment**
Status Date: 09/01/1998
Global Id: SL2044B1587
Lead Agency: LOS ANGELES RWQCB (REGION 4)
Lead Agency Case Number: Not reported
Latitude: 34.1895499276943
Longitude: -118.929558631882
Case Type: Cleanup Program Site
Case Worker: DY
Local Agency: Not reported
RB Case Number: 0808
File Location: Regional Board
Potential Media Affected: Aquifer used for drinking water supply
Potential Contaminants of Concern: 1,1,1-Trichloroethane (TCA), Other Chlorinated Hydrocarbons, Tetrachloroethylene (PCE), Trichloroethylene (TCE), Xylene
Site History: The subject site (Site) was developed in the 1960s for industrial operations and a foundry. The Site then operated as a sporting goods store from 1970s until 1990s. In the late 1990's the site was redeveloped into an office bldg. The soil portion of the Site was closed on September 23, 1999, based on the results of confirmation sampling collected following excavation of source areas at the Site. Groundwater contamination at the Site is an ongoing issue.

[Click here to access the California GeoTracker records for this facility:](#)

VENTURA CO. BWT:

Name: WILSON SPORTING GOODS
Address: 810 LAWRENCE DR.
City,State,Zip: NEWBURY PARK, CA
Facility ID: HM 681
Program: Not reported

Name: J & R FERNANDEZ INC
Address: 810 LAWRENCE DR.
City,State,Zip: NEWBURY PARK, CA
Facility ID: HM 680
Program: Not reported

Name: WILSON SPORTING GOODS
Address: 810 LAWRENCE DR.

Map ID
 Direction
 Distance
 Elevation

MAP FINDINGS

Site

Database(s)

EDR ID Number
 EPA ID Number

CASTLE ROCK PROPERTY (Continued)

S103427354

City,State,Zip: NEWBURY PARK, CA
 Facility ID: BP 1997
 Program: Not reported

CERS:

Name: CASTLE ROCK PROPERTY
 Address: 810 LAWRENCE DR
 City,State,Zip: NEWBURY PARK, CA 91360
 Site ID: 211611
 CERS ID: SL2044B1587
 CERS Description: Cleanup Program Site

Affiliation:

Affiliation Type Desc: Regional Board Caseworker
 Entity Name: DAVID YOUNG - LOS ANGELES RWQCB (REGION 4)
 Entity Title: Not reported
 Affiliation Address: 320 W. 4TH ST., SUITE 200
 Affiliation City: LOS ANGELES
 Affiliation State: CA
 Affiliation Country: Not reported
 Affiliation Zip: Not reported
 Affiliation Phone: ,

V103
North
1/4-1/2
0.346 mi.
1826 ft.

950 RANCHO CONEJO BLVD, NEWBURY PARK
950 RANCHO CONEJO BOULEVARD
NEWBURY PARK, CA 91320

CA LUST
CA CPS-SLIC
CA ENF
CA CIWQS
CA CERS

S101305640
N/A

Site 1 of 5 in cluster V

Relative:
Higher
Actual:
693 ft.

LUST REG 4:
 Region: 4
 Regional Board: 04
 County: Ventura
 Facility Id: C-89175
 Status: Remedial action (cleanup) Underway
 Substance: Solvents
 Substance Quantity: Not reported
 Local Case No: Not reported
 Case Type: Groundwater
 Abatement Method Used at the Site: Not reported
 Global ID: T0611100573
 W Global ID: Not reported
 Staff: SLC
 Local Agency: 56000L
 Cross Street: CAMINO DOS RIOS
 Enforcement Type: Not reported
 Date Leak Discovered: 10/3/1989
 Date Leak First Reported: 11/21/1989
 Date Leak Record Entered: 12/6/1989
 Date Confirmation Began: 11/22/1989
 Date Leak Stopped: Not reported
 Date Case Last Changed on Database: 6/30/1998
 Date the Case was Closed: Not reported
 How Leak Discovered: Tank Closure
 How Leak Stopped: Not reported
 Cause of Leak: Not reported
 Leak Source: Not reported

Map ID
Direction
Distance
Elevation

MAP FINDINGS

Site

Database(s)

EDR ID Number
EPA ID Number

950 RANCHO CONEJO BLVD, NEWBURY PARK (Continued)

S101305640

Operator: OLD CASE #913200125
Water System: Not reported
Well Name: Not reported
Approx. Dist To Production Well (ft): 2635.2683316817185715403979892
Source of Cleanup Funding: Not reported
Preliminary Site Assessment Workplan Submitted: 12/13/1989
Preliminary Site Assessment Began: Not reported
Pollution Characterization Began: 6/18/1991
Remediation Plan Submitted: Not reported
Remedial Action Underway: 6/30/1998
Post Remedial Action Monitoring Began: Not reported
Enforcement Action Date: Not reported
Historical Max MTBE Date: Not reported
Hist Max MTBE Conc in Groundwater: Not reported
Hist Max MTBE Conc in Soil: Not reported
Significant Interim Remedial Action Taken: Yes
GW Qualifier: Not reported
Soil Qualifier: Not reported
Organization: Not reported
Owner Contact: Not reported
Responsible Party: PTI TECHNOLOGIES, INC.
RP Address: 950 RANCHO CONEJO BLVD, NEWBURY PARK, 91320
Program: SLIC
Lat/Long: 34.1906172 / -1
Local Agency Staff: EHD
Beneficial Use: Not reported
Priority: LOP/MODERATE - POTENTIAL HEALTH/SAFETY/ENVIRONMENTAL IMPACT
Cleanup Fund Id: Not reported
Suspended: Not reported
Assigned Name: Not reported
Summary: SLIC-CLEANUP CASE REFER TO
SLIC #322

VENTURA CO. LUST:

Name: TEXTRON FILTRATION SYSTEMS
Address: 950 RANCHO CONEJO BLVD
City: NEWBURY PARK
Region: VENTURA
Facility ID: 89175
Status: Case Closed

SLIC REG 4:

Region: 4
Facility Status: Remediation
SLIC: 0322
Substance: Not reported
Staff: PR

ENF:

Name: 950 RANCHO CONEJO BLVD, NEWBURY PARK
Address: 950 RANCHO CONEJO BOULEVARD
City,State,Zip: NEWBURY PARK, CA 91320
Region: 4
Facility Id: 249404
Agency Name: Emery Air Freight
Place Type: Facility

Map ID
Direction
Distance
Elevation

MAP FINDINGS

Site

Database(s)

EDR ID Number
EPA ID Number

950 RANCHO CONEJO BLVD, NEWBURY PARK (Continued)

S101305640

Place Subtype:	Not reported
Facility Type:	Industrial
Agency Type:	Privately-Owned Business
# Of Agencies:	1
Place Latitude:	34.191959
Place Longitude:	-118.92344
SIC Code 1:	3728
SIC Desc 1:	Aircraft Parts and Auxiliary Equipment, NEC
SIC Code 2:	Not reported
SIC Desc 2:	Not reported
SIC Code 3:	Not reported
SIC Desc 3:	Not reported
NAICS Code 1:	Not reported
NAICS Desc 1:	Not reported
NAICS Code 2:	Not reported
NAICS Desc 2:	Not reported
NAICS Code 3:	Not reported
NAICS Desc 3:	Not reported
# Of Places:	1
Source Of Facility:	Reg Meas
Design Flow:	0.029
Threat To Water Quality:	2
Complexity:	B
Pretreatment:	X - Facility is not a POTW
Facility Waste Type:	Contaminated ground water
Facility Waste Type 2:	Not reported
Facility Waste Type 3:	Not reported
Facility Waste Type 4:	Not reported
Program:	NPDESWW
Program Category1:	NPDESWW
Program Category2:	NPDESWW
# Of Programs:	1
WDID:	4A562443001
Reg Measure Id:	136085
Reg Measure Type:	NPDES Permits
Region:	4
Order #:	96-090
Npdes# CA#:	CA0064050
Major-Minor:	Minor
Npdes Type:	OTH
Reclamation:	N - No
Dredge Fill Fee:	Not reported
301H:	N
Application Fee Amt Received:	Not reported
Status:	Historical
Status Date:	12/09/1996
Effective Date:	12/09/1996
Expiration/Review Date:	11/10/2001
Termination Date:	12/03/2003
WDR Review - Amend:	Not reported
WDR Review - Revise/Renew:	Not reported
WDR Review - Rescind:	Not reported
WDR Review - No Action Required:	Not reported
WDR Review - Pending:	Not reported
WDR Review - Planned:	Not reported
Status Enrollee:	N
Individual/General:	I

Map ID
Direction
Distance
Elevation

MAP FINDINGS

Site

Database(s)

EDR ID Number
EPA ID Number

950 RANCHO CONEJO BLVD, NEWBURY PARK (Continued)

S101305640

Fee Code:	Not reported
Direction/Voice:	Passive
Enforcement Id(EID):	375946
Region:	4
Order / Resolution Number:	R4-2008-0168-M
Enforcement Action Type:	Expedited Payment Letter
Effective Date:	09/15/2010
Adoption/Issuance Date:	Not reported
Achieve Date:	Not reported
Termination Date:	11/30/2010
ACL Issuance Date:	Not reported
EPL Issuance Date:	09/15/2010
Status:	Withdrawn
Title:	EPL No. R4-2008-0168-M 09/15/2010 for Emery Air Freight
Description:	EPL No. R4-2008-0168-M issued 09/15/10 in the amount \$6,000 for 4 effluent limit violations of which 2 are MMP. (2 serious, 2 chronic). On 11/30/10, 2 serious effluent limit violations were dismissed. 2 chronic effluent limit violations remain.
Program:	NPDESWW
Latest Milestone Completion Date:	11/30/2010
# Of Programs1:	1
Total Assessment Amount:	0
Initial Assessed Amount:	0
Liability \$ Amount:	0
Project \$ Amount:	0
Liability \$ Paid:	0
Project \$ Completed:	0
Total \$ Paid/Completed Amount:	0
Name:	950 RANCHO CONEJO BLVD, NEWBURY PARK
Address:	950 RANCHO CONEJO BOULEVARD
City,State,Zip:	NEWBURY PARK, CA 91320
Region:	4
Facility Id:	249404
Agency Name:	Emery Air Freight
Place Type:	Facility
Place Subtype:	Not reported
Facility Type:	Industrial
Agency Type:	Privately-Owned Business
# Of Agencies:	1
Place Latitude:	34.191959
Place Longitude:	-118.92344
SIC Code 1:	3728
SIC Desc 1:	Aircraft Parts and Auxiliary Equipment, NEC
SIC Code 2:	Not reported
SIC Desc 2:	Not reported
SIC Code 3:	Not reported
SIC Desc 3:	Not reported
NAICS Code 1:	Not reported
NAICS Desc 1:	Not reported
NAICS Code 2:	Not reported
NAICS Desc 2:	Not reported
NAICS Code 3:	Not reported
NAICS Desc 3:	Not reported
# Of Places:	1
Source Of Facility:	Reg Meas

Map ID
Direction
Distance
Elevation

MAP FINDINGS

Site

Database(s)

EDR ID Number
EPA ID Number

950 RANCHO CONEJO BLVD, NEWBURY PARK (Continued)

S101305640

Design Flow:	0.029
Threat To Water Quality:	2
Complexity:	B
Pretreatment:	X - Facility is not a POTW
Facility Waste Type:	Contaminated ground water
Facility Waste Type 2:	Not reported
Facility Waste Type 3:	Not reported
Facility Waste Type 4:	Not reported
Program:	NPDESWW
Program Category1:	NPDESWW
Program Category2:	NPDESWW
# Of Programs:	1
WDID:	4A562443001
Reg Measure Id:	136085
Reg Measure Type:	NPDES Permits
Region:	4
Order #:	96-090
Npdes# CA#:	CA0064050
Major-Minor:	Minor
Npdes Type:	OTH
Reclamation:	N - No
Dredge Fill Fee:	Not reported
301H:	N
Application Fee Amt Received:	Not reported
Status:	Historical
Status Date:	12/09/1996
Effective Date:	12/09/1996
Expiration/Review Date:	11/10/2001
Termination Date:	12/03/2003
WDR Review - Amend:	Not reported
WDR Review - Revise/Renew:	Not reported
WDR Review - Rescind:	Not reported
WDR Review - No Action Required:	Not reported
WDR Review - Pending:	Not reported
WDR Review - Planned:	Not reported
Status Enrollee:	N
Individual/General:	I
Fee Code:	Not reported
Direction/Voice:	Passive
Enforcement Id(EID):	253746
Region:	4
Order / Resolution Number:	NOV
Enforcement Action Type:	Notice of Violation
Effective Date:	05/18/2004
Adoption/Issuance Date:	05/18/2004
Achieve Date:	Not reported
Termination Date:	05/18/2004
ACL Issuance Date:	Not reported
EPL Issuance Date:	Not reported
Status:	Historical
Title:	NOV sent 5/18/04 for overdue 2003 annual report.
Description:	NOV sent 5/18/04 for overdue 2003 annual report.
Program:	NPDESWW
Latest Milestone Completion Date:	Not reported
# Of Programs1:	1
Total Assessment Amount:	0
Initial Assessed Amount:	0

Map ID
Direction
Distance
Elevation

MAP FINDINGS

Site

Database(s)

EDR ID Number
EPA ID Number

950 RANCHO CONEJO BLVD, NEWBURY PARK (Continued)

S101305640

Liability \$ Amount: 0
Project \$ Amount: 0
Liability \$ Paid: 0
Project \$ Completed: 0
Total \$ Paid/Completed Amount: 0

Name: 950 RANCHO CONEJO BLVD, NEWBURY PARK
Address: 950 RANCHO CONEJO BOULEVARD
City,State,Zip: NEWBURY PARK, CA 91320
Region: 4
Facility Id: 249404
Agency Name: United Parcel Service
Place Type: Facility
Place Subtype: Not reported
Facility Type: Industrial
Agency Type: Privately-Owned Business
Of Agencies: 2
Place Latitude: 34.191959
Place Longitude: -118.92344
SIC Code 1: 3728
SIC Desc 1: Aircraft Parts and Auxiliary Equipment, NEC
SIC Code 2: Not reported
SIC Desc 2: Not reported
SIC Code 3: Not reported
SIC Desc 3: Not reported
NAICS Code 1: Not reported
NAICS Desc 1: Not reported
NAICS Code 2: Not reported
NAICS Desc 2: Not reported
NAICS Code 3: Not reported
NAICS Desc 3: Not reported
Of Places: 1
Source Of Facility: Reg Meas
Design Flow: 0.029
Threat To Water Quality: 2
Complexity: B
Pretreatment: X - Facility is not a POTW
Facility Waste Type: Contaminated ground water
Facility Waste Type 2: Not reported
Facility Waste Type 3: Not reported
Facility Waste Type 4: Not reported
Program: NPDESWW
Program Category1: NPDESWW
Program Category2: NPDESWW
Of Programs: 1
WDID: 4A562443001
Reg Measure Id: 132590
Reg Measure Type: NPDES Permits
Region: 4
Order #: R4-2003-0148
Npdes# CA#: CA0064050
Major-Minor: Minor
Npdes Type: OTH
Reclamation: N - No
Dredge Fill Fee: Not reported
301H: N
Application Fee Amt Received: 2000

Map ID
Direction
Distance
Elevation

MAP FINDINGS

Site

Database(s)

EDR ID Number
EPA ID Number

950 RANCHO CONEJO BLVD, NEWBURY PARK (Continued)

S101305640

Status: Historical
Status Date: 01/17/2012
Effective Date: 12/14/2003
Expiration/Review Date: 11/10/2008
Termination Date: 11/19/2008
WDR Review - Amend: Not reported
WDR Review - Revise/Renew: Not reported
WDR Review - Rescind: Not reported
WDR Review - No Action Required: Not reported
WDR Review - Pending: Not reported
WDR Review - Planned: Not reported
Status Enrollee: N
Individual/General: I
Fee Code: 15 - WDRs pending rescission
Direction/Voice: Passive
Enforcement Id(EID): 352942
Region: 4
Order / Resolution Number: R4-2008-0055-M
Enforcement Action Type: Expedited Payment Letter
Effective Date: 09/26/2008
Adoption/Issuance Date: Not reported
Achieve Date: Not reported
Termination Date: 07/06/2010
ACL Issuance Date: Not reported
EPL Issuance Date: 09/26/2008
Status: Withdrawn
Title: Expedited Settlement Ltr sent 9/26/08 for 6 late/overdue monitoring reports.
Description: Expedited Settlement Ltr sent 9/26/08 for 6 late/overdue monitoring reports. MMP amt for 6 late/overdue reports: \$138,000 to WDPF. Per 2009 Enforcement Policy Late Report w/o discharge are exempt from MMPs.
Program: NPDESWW
Latest Milestone Completion Date: Not reported
Of Programs1: 1
Total Assessment Amount: 0
Initial Assessed Amount: 0
Liability \$ Amount: 0
Project \$ Amount: 0
Liability \$ Paid: 0
Project \$ Completed: 0
Total \$ Paid/Completed Amount: 0
Name: 950 RANCHO CONEJO BLVD, NEWBURY PARK
Address: 950 RANCHO CONEJO BOULEVARD
City,State,Zip: NEWBURY PARK, CA 91320
Region: 4
Facility Id: 249404
Agency Name: United Parcel Service
Place Type: Facility
Place Subtype: Not reported
Facility Type: Industrial
Agency Type: Privately-Owned Business
Of Agencies: 2
Place Latitude: 34.191959
Place Longitude: -118.92344
SIC Code 1: 3728

Map ID
Direction
Distance
Elevation

MAP FINDINGS

Site

Database(s)

EDR ID Number
EPA ID Number

950 RANCHO CONEJO BLVD, NEWBURY PARK (Continued)

S101305640

SIC Desc 1:	Aircraft Parts and Auxiliary Equipment, NEC
SIC Code 2:	Not reported
SIC Desc 2:	Not reported
SIC Code 3:	Not reported
SIC Desc 3:	Not reported
NAICS Code 1:	Not reported
NAICS Desc 1:	Not reported
NAICS Code 2:	Not reported
NAICS Desc 2:	Not reported
NAICS Code 3:	Not reported
NAICS Desc 3:	Not reported
# Of Places:	1
Source Of Facility:	Reg Meas
Design Flow:	0.029
Threat To Water Quality:	2
Complexity:	B
Pretreatment:	X - Facility is not a POTW
Facility Waste Type:	Contaminated ground water
Facility Waste Type 2:	Not reported
Facility Waste Type 3:	Not reported
Facility Waste Type 4:	Not reported
Program:	NPDESWW
Program Category1:	NPDESWW
Program Category2:	NPDESWW
# Of Programs:	1
WDID:	4A562443001
Reg Measure Id:	132590
Reg Measure Type:	NPDES Permits
Region:	4
Order #:	R4-2003-0148
Npdes# CA#:	CA0064050
Major-Minor:	Minor
Npdes Type:	OTH
Reclamation:	N - No
Dredge Fill Fee:	Not reported
301H:	N
Application Fee Amt Received:	2000
Status:	Historical
Status Date:	01/17/2012
Effective Date:	12/14/2003
Expiration/Review Date:	11/10/2008
Termination Date:	11/19/2008
WDR Review - Amend:	Not reported
WDR Review - Revise/Renew:	Not reported
WDR Review - Rescind:	Not reported
WDR Review - No Action Required:	Not reported
WDR Review - Pending:	Not reported
WDR Review - Planned:	Not reported
Status Enrollee:	N
Individual/General:	I
Fee Code:	15 - WDRs pending rescission
Direction/Voice:	Passive
Enforcement Id(EID):	251393
Region:	4
Order / Resolution Number:	NOV
Enforcement Action Type:	Notice of Violation
Effective Date:	04/16/2004

Map ID
Direction
Distance
Elevation

MAP FINDINGS

Site

Database(s)

EDR ID Number
EPA ID Number

950 RANCHO CONEJO BLVD, NEWBURY PARK (Continued)

S101305640

Adoption/Issuance Date: 04/16/2004
Achieve Date: Not reported
Termination Date: 04/16/2004
ACL Issuance Date: Not reported
EPL Issuance Date: Not reported
Status: Historical
Title: NOV sent 4/16/04 for overdue DMR.
Description: NOV sent 4/16/04 for overdue DMR.
Program: NPDESWW
Latest Milestone Completion Date: Not reported
Of Programs1: 1
Total Assessment Amount: 0
Initial Assessed Amount: 0
Liability \$ Amount: 0
Project \$ Amount: 0
Liability \$ Paid: 0
Project \$ Completed: 0
Total \$ Paid/Completed Amount: 0

CIWQS:

Name: 950 RANCHO CONEJO BLVD, NEWBURY PARK
Address: 950 RANCHO CONEJO BOULEVARD
City,State,Zip: NEWBURY PARK, CA 91320
Agency: United Parcel Service
Agency Address: 55 Glenlake Ne Parkway, Atlanta, GA 30328
Place/Project Type: Other
SIC/NAICS: 3728
Region: 4
Program: NPDESWW
Regulatory Measure Status: Historical
Regulatory Measure Type: NPDES Permit
Order Number: R4-2003-0148
WDID: 4A562443001
NPDES Number: CA0064050
Adoption Date: 12/04/2003
Effective Date: 12/14/2003
Termination Date: 11/19/2008
Expiration/Review Date: 11/10/2008
Design Flow: 0.029
Major/Minor: Minor
Complexity: B
TTWQ: 2
Enforcement Actions within 5 years: 0
Violations within 5 years: 0
Latitude: 34.191959
Longitude: -118.92344

Name: 950 RANCHO CONEJO BLVD, NEWBURY PARK
Address: 950 RANCHO CONEJO BOULEVARD
City,State,Zip: NEWBURY PARK, CA 91320
Agency: Emery Air Freight
Agency Address: 3210 Hillview Avenue, Palo Alto, CA 94304
Place/Project Type: Other
SIC/NAICS: 3728
Region: 4
Program: NPDESWW
Regulatory Measure Status: Historical

Map ID
Direction
Distance
Elevation

MAP FINDINGS

Site

Database(s)

EDR ID Number
EPA ID Number

950 RANCHO CONEJO BLVD, NEWBURY PARK (Continued)

S101305640

Regulatory Measure Type: NPDES Permit
Order Number: 96-090
WDID: 4A562443001
NPDES Number: CA0064050
Adoption Date: 12/09/1996
Effective Date: 12/09/1996
Termination Date: 12/03/2003
Expiration/Review Date: 11/10/2001
Design Flow: 0.029
Major/Minor: Minor
Complexity: B
TTWQ: 2
Enforcement Actions within 5 years: 0
Violations within 5 years: 0
Latitude: 34.191959
Longitude: -118.92344

Name: 950 RANCHO CONEJO BLVD, NEWBURY PARK
Address: 950 RANCHO CONEJO BOULEVARD
City,State,Zip: NEWBURY PARK, CA 91320
Agency: Textron, Inc.
Agency Address: 40 Westminster Street, Providence, RI 02903
Place/Project Type: Other
SIC/NAICS: 3728
Region: 4
Program: NPDESWW
Regulatory Measure Status: Historical
Regulatory Measure Type: NPDES Permit
Order Number: R4-2003-0148
WDID: 4A562443001
NPDES Number: CA0064050
Adoption Date: 12/04/2003
Effective Date: 12/14/2003
Termination Date: 11/19/2008
Expiration/Review Date: 11/10/2008
Design Flow: 0.029
Major/Minor: Minor
Complexity: B
TTWQ: 2
Enforcement Actions within 5 years: 0
Violations within 5 years: 0
Latitude: 34.191959
Longitude: -118.92344

CERS:

Name: TEXTRON FILTRATION SYSTEMS
Address: 950 RANCHO CONEJO BLVD
City,State,Zip: NEWBURY PARK, CA 91320
Site ID: 222992
CERS ID: T0611100573
CERS Description: Cleanup Program Site

Affiliation:

Affiliation Type Desc: Regional Board Caseworker
Entity Name: SLC - LOS ANGELES RWQCB (REGION 4)
Entity Title: Not reported
Affiliation Address: Not reported

Map ID
 Direction
 Distance
 Elevation

MAP FINDINGS

Site

Database(s)

EDR ID Number
 EPA ID Number

950 RANCHO CONEJO BLVD, NEWBURY PARK (Continued)

S101305640

Affiliation City: Los Angeles
 Affiliation State: CA
 Affiliation Country: Not reported
 Affiliation Zip: Not reported
 Affiliation Phone: ,

V104
North
1/4-1/2
0.346 mi.
1826 ft.
Relative:
Higher
Actual:
693 ft.

EMERY WORLDWIDE PTI SITE INVESTIGATION
950 RANCHO CONEJO SECTOR A
NEWBURY PARK, CA 91320
Site 2 of 5 in cluster V

RCRA-SQG 1000978277
CA CPS-SLIC CA0001000595
FINDS
CA ENF
CA HIST CORTESE
CA CIWQS
CA CERS

RCRA-SQG:
 Date Form Received by Agency: 19951009
 Handler Name: EMERY WORLDWIDE PTI SITE INVESTIGATION
 Handler Address: 950 RANCHO CONEJO SECTOR A
 Handler City,State,Zip: NEWBURY PARK, CA 91320
 EPA ID: CA0001000595
 Contact Name: ROBERT CLARK
 Contact Address: 175 LINFIELD DR
 Contact City,State,Zip: MENLO PARK, CA 94025-3010
 Contact Telephone: 415-326-1700
 Contact Fax: Not reported
 Contact Email: Not reported
 Contact Title: Not reported
 EPA Region: 09
 Land Type: Private
 Federal Waste Generator Description: Small Quantity Generator
 Non-Notifier: Not reported
 Biennial Report Cycle: Not reported
 Accessibility: Not reported
 Active Site Indicator: Handler Activities
 State District Owner: Not reported
 State District: Not reported
 Mailing Address: LINFIELD DR
 Mailing City,State,Zip: MENLO PARK, CA 94025-3010
 Owner Name: EMERY WORLDWIDE
 Owner Type: Private
 Operator Name: Not reported
 Operator Type: Not reported
 Short-Term Generator Activity: No
 Importer Activity: No
 Mixed Waste Generator: No
 Transporter Activity: No
 Transfer Facility Activity: No
 Recycler Activity with Storage: No
 Small Quantity On-Site Burner Exemption: No
 Smelting Melting and Refining Furnace Exemption: No
 Underground Injection Control: No
 Off-Site Waste Receipt: No
 Universal Waste Indicator: No
 Universal Waste Destination Facility: No
 Federal Universal Waste: No
 Active Site Fed-Reg Treatment Storage and Disposal Facility: Not reported
 Active Site Converter Treatment storage and Disposal Facility: Not reported

Map ID
 Direction
 Distance
 Elevation

MAP FINDINGS

Site

Database(s)

EDR ID Number
 EPA ID Number

EMERY WORLDWIDE PTI SITE INVESTIGATION (Continued)

1000978277

Active Site State-Reg Treatment Storage and Disposal Facility:	Not reported
Active Site State-Reg Handler:	---
Federal Facility Indicator:	Not reported
Hazardous Secondary Material Indicator:	NN
Sub-Part K Indicator:	Not reported
Commercial TSD Indicator:	No
Treatment Storage and Disposal Type:	Not reported
2018 GPRA Permit Baseline:	Not on the Baseline
2018 GPRA Renewals Baseline:	Not on the Baseline
Permit Renewals Workload Universe:	Not reported
Permit Workload Universe:	Not reported
Permit Progress Universe:	Not reported
Post-Closure Workload Universe:	Not reported
Closure Workload Universe:	Not reported
202 GPRA Corrective Action Baseline:	No
Corrective Action Workload Universe:	No
Subject to Corrective Action Universe:	No
Non-TSDFs Where RCRA CA has Been Imposed Universe:	No
TSDFs Potentially Subject to CA Under 3004 (u)/(v) Universe:	No
TSDFs Only Subject to CA under Discretionary Auth Universe:	No
Corrective Action Priority Ranking:	No NCAPS ranking
Environmental Control Indicator:	No
Institutional Control Indicator:	No
Human Exposure Controls Indicator:	N/A
Groundwater Controls Indicator:	N/A
Operating TSDF Universe:	Not reported
Full Enforcement Universe:	Not reported
Significant Non-Complier Universe:	No
Unaddressed Significant Non-Complier Universe:	No
Addressed Significant Non-Complier Universe:	No
Significant Non-Complier With a Compliance Schedule Universe:	No
Financial Assurance Required:	Not reported
Handler Date of Last Change:	20000915
Recognized Trader-Importer:	No
Recognized Trader-Exporter:	No
Importer of Spent Lead Acid Batteries:	No
Exporter of Spent Lead Acid Batteries:	No
Recycler Activity Without Storage:	Not reported
Manifest Broker:	Not reported
Sub-Part P Indicator:	No

Handler - Owner Operator:

Owner/Operator Indicator:	Owner
Owner/Operator Name:	EMERY WORLDWIDE
Legal Status:	Private
Date Became Current:	Not reported
Date Ended Current:	Not reported
Owner/Operator Address:	175 LINFIELD DR
Owner/Operator City,State,Zip:	MENLO PARK, CA 94025-3010
Owner/Operator Telephone:	415-326-1700
Owner/Operator Telephone Ext:	Not reported
Owner/Operator Fax:	Not reported
Owner/Operator Email:	Not reported

Historic Generators:

Map ID
Direction
Distance
Elevation

MAP FINDINGS

Site

Database(s)

EDR ID Number
EPA ID Number

EMERY WORLDWIDE PTI SITE INVESTIGATION (Continued)

1000978277

Receive Date: 19951009
Handler Name: EMERY WORLDWIDE PTI SITE INVESTIGATION
Federal Waste Generator Description: Small Quantity Generator
State District Owner: Not reported
Large Quantity Handler of Universal Waste: No
Recognized Trader Importer: No
Recognized Trader Exporter: No
Spent Lead Acid Battery Importer: No
Spent Lead Acid Battery Exporter: No
Current Record: Yes
Non Storage Recycler Activity: Not reported
Electronic Manifest Broker: Not reported

List of NAICS Codes and Descriptions:

NAICS Codes: No NAICS Codes Found

Facility Has Received Notices of Violations:

Violations: No Violations Found

Evaluation Action Summary:

Evaluations: No Evaluations Found

CPS-SLIC:

Name: TEXTRON FILTRATION SYSTEM
Address: 950 RANCHO CONEJO BOULEVARD
City,State,Zip: THOUSAND OAKS, CA 91320
Region: STATE
Facility Status: Open - Assessment & Interim Remedial Action
Status Date: 05/22/2018
Global Id: SL204141496
Lead Agency: LOS ANGELES RWQCB (REGION 4)
Lead Agency Case Number: Not reported
Latitude: 34.1916423046667
Longitude: -118.922624956667
Case Type: Cleanup Program Site
Case Worker: LC
Local Agency: Not reported
RB Case Number: 0322
File Location: Regional Board
Potential Media Affected: Other Groundwater (uses other than drinking water), Soil
Potential Contaminants of Concern: Tetrachloroethylene (PCE), Trichloroethylene (TCE)
Site History: The property located at 950 Rancho Conejo Boulevard in Thousand Oaks (Site) was occupied from 1963 to 2000 by different facilities involved in the manufacturing of aerospace and automobile filters and parts. Manufacturing processes involved the use and storage of chlorinated solvents, such as tetrachloroethene (PCE) and trichloroethene (TCE). In 2001, a building occupied by the manufacturing facility was demolished, and an asphalt parking lot was built, which remains to date. Investigations at the Site started in 1989; soil vapor, soil matrix, and groundwater is impacted mostly with PCE and TCE. A soil vapor extraction (SVE) system operated at the Site from 1996 to 2002 and removed an estimated 29,000 pounds of volatile organic compounds (VOCs) from the soil. A groundwater treatment system operated at the Site from 1997 to 2004, and an

MAP FINDINGS

EMERY WORLDWIDE PTI SITE INVESTIGATION (Continued)

1000978277

estimated 240,000 gallons of VOCs-impacted groundwater were treated. In 2011, the Los Angeles Regional Water Quality Control Board issued Cleanup and Abatement (CAO) Order No. R4-2011-0001 to United Parcel Service, Inc., Textron, Inc., and Amgen, Inc. (Dischargers and Responsible Parties), requiring to assess, monitor, and cleanup and abate the effects of VOCs and other contaminants of concern discharged to soil and groundwater at the Site. Groundwater monitoring activities are conducted on a semi-annual basis. Additional off-site groundwater investigations are on-going to further delineate the extent of the VOCs-plume originating from the Site. Additional groundwater investigations were conducted in the up-gradient direction in early 2018. An interim soil remedial system (thermal heating treatment) operated from January to June 2016 in an area identified with the highest VOCs concentrations in soil and groundwater. As of July 2016, approximately 22,000 pounds of VOCs were removed by the system. A soil confirmation investigation will be conducted at the treatment area, after soil and groundwater temperatures return to pre-treatment levels. Para informacion en Espanol, por favor contactar Luis Changkuon al (213) 576-6667 o luis.changkuon@waterboards.ca.gov

[Click here to access the California GeoTracker records for this facility:](#)

Name:	TEXTRON FILTRATION SYSTEMS
Address:	950 RANCHO CONEJO BLVD
City,State,Zip:	NEWBURY PARK, CA 91320
Region:	STATE
Facility Status:	Completed - Case Closed
Status Date:	01/19/1990
Global Id:	T0611100573
Lead Agency:	VENTURA COUNTY
Lead Agency Case Number:	89175
Latitude:	34.1906172
Longitude:	-118.9237819
Case Type:	Cleanup Program Site
Case Worker:	Not reported
Local Agency:	Not reported
RB Case Number:	Not reported
File Location:	Not reported
Potential Media Affected:	Other Groundwater (uses other than drinking water)
Potential Contaminants of Concern:	* Solvents
Site History:	Not reported

[Click here to access the California GeoTracker records for this facility:](#)

FINDS:
 Registry ID: 110002622341

[Click Here:](#)

Environmental Interest/Information System:

RCRAInfo is a national information system that supports the Resource Conservation and Recovery Act (RCRA) program through the tracking of events and activities related to facilities that generate, transport, and treat, store, or dispose of hazardous waste. RCRAInfo allows RCRA program staff to track the notification, permit, compliance, and corrective action activities required under RCRA.

Map ID
Direction
Distance
Elevation

MAP FINDINGS

Site

Database(s)

EDR ID Number
EPA ID Number

EMERY WORLDWIDE PTI SITE INVESTIGATION (Continued)

1000978277

[Click this hyperlink](#) while viewing on your computer to access additional FINDS: detail in the EDR Site Report.

ENF:

Name:	PTI TECHNOLOGIES, INC.
Address:	950 RANCHO CONEJO
City,State,Zip:	NEWBURY PARK, CA 91320
Region:	4
Facility Id:	249405
Agency Name:	PTI Technologies Inc
Place Type:	Facility
Place Subtype:	Not reported
Facility Type:	All other facilities
Agency Type:	Privately-Owned Business
# Of Agencies:	1
Place Latitude:	34.191959
Place Longitude:	-118.92344
SIC Code 1:	3569
SIC Desc 1:	General Industrial Machinery and Equipment, NEC
SIC Code 2:	Not reported
SIC Desc 2:	Not reported
SIC Code 3:	Not reported
SIC Desc 3:	Not reported
NAICS Code 1:	Not reported
NAICS Desc 1:	Not reported
NAICS Code 2:	Not reported
NAICS Desc 2:	Not reported
NAICS Code 3:	Not reported
NAICS Desc 3:	Not reported
# Of Places:	1
Source Of Facility:	Reg Meas
Design Flow:	Not reported
Threat To Water Quality:	Not reported
Complexity:	Not reported
Pretreatment:	Not reported
Facility Waste Type:	Not reported
Facility Waste Type 2:	Not reported
Facility Waste Type 3:	Not reported
Facility Waste Type 4:	Not reported
Program:	AGT
Program Category1:	TANKS
Program Category2:	TANKS
# Of Programs:	1
WDID:	4CUPA000227
Reg Measure Id:	169435
Reg Measure Type:	Unregulated
Region:	4
Order #:	Not reported
Npdes# CA#:	Not reported
Major-Minor:	Not reported
Npdes Type:	Not reported
Reclamation:	Not reported
Dredge Fill Fee:	Not reported
301H:	Not reported
Application Fee Amt Received:	Not reported
Status:	Never Active
Status Date:	02/20/2013

Map ID
Direction
Distance
Elevation

MAP FINDINGS

Site

Database(s)

EDR ID Number
EPA ID Number

EMERY WORLDWIDE PTI SITE INVESTIGATION (Continued)

1000978277

Effective Date: Not reported
Expiration/Review Date: Not reported
Termination Date: Not reported
WDR Review - Amend: Not reported
WDR Review - Revise/Renew: Not reported
WDR Review - Rescind: Not reported
WDR Review - No Action Required: Not reported
WDR Review - Pending: Not reported
WDR Review - Planned: Not reported
Status Enrollee: N
Individual/General: I
Fee Code: Not reported
Direction/Voice: Passive
Enforcement Id(EID): 241294
Region: 4
Order / Resolution Number: SEL
Enforcement Action Type: Staff Enforcement Letter
Effective Date: 02/25/2002
Adoption/Issuance Date: Not reported
Achieve Date: Not reported
Termination Date: 02/25/2002
ACL Issuance Date: Not reported
EPL Issuance Date: Not reported
Status: Historical
Title: Enforcement - 4CUPA000227
Description: Notice of Noncompliance sent 2/25/02 for failure to have a SPCC plan onsite.
Program: AGT
Latest Milestone Completion Date: Not reported
Of Programs1: 1
Total Assessment Amount: 0
Initial Assessed Amount: 0
Liability \$ Amount: 0
Project \$ Amount: 0
Liability \$ Paid: 0
Project \$ Completed: 0
Total \$ Paid/Completed Amount: 0

HIST CORTESE:

edr_fname: TEXTRON FILTRATION SYSTEM
edr_fadd1: 950 RANCHO CONEJO
City,State,Zip: NEWBURY PARK, CA 91320
Region: CORTESE
Facility County Code: 56
Reg By: LTNKA
Reg Id: C-89175

CIWQS:

Name: PTI TECHNOLOGIES, INC.
Address: 950 RANCHO CONEJO
City,State,Zip: NEWBURY PARK, CA 91320
Agency: PTI Technologies Inc
Agency Address: PO Box 2000, Newbury Park, CA 91319
Place/Project Type: Industrial - General Industrial Machinery and Equipment, NEC
SIC/NAICS: 3569
Region: 4

Map ID
 Direction
 Distance
 Elevation

MAP FINDINGS

Site

Database(s)

EDR ID Number
 EPA ID Number

EMERY WORLDWIDE PTI SITE INVESTIGATION (Continued)

1000978277

Program: INDSTW
 Regulatory Measure Status: Terminated
 Regulatory Measure Type: Storm water industrial
 Order Number: 2014-0057-DWQ
 WDID: 4 56I012728
 NPDES Number: CAS000001
 Adoption Date: Not reported
 Effective Date: 12/17/1996
 Termination Date: 11/09/2000
 Expiration/Review Date: Not reported
 Design Flow: Not reported
 Major/Minor: Not reported
 Complexity: Not reported
 TTWQ: Not reported
 Enforcement Actions within 5 years: 0
 Violations within 5 years: 0
 Latitude: 34.191959
 Longitude: -118.92344

CERS:

Name: TEXTRON FILTRATION SYSTEM
 Address: 950 RANCHO CONEJO BOULEVARD
 City,State,Zip: THOUSAND OAKS, CA 91320
 Site ID: 235709
 CERS ID: SL204141496
 CERS Description: Cleanup Program Site

Affiliation:

Affiliation Type Desc: Regional Board Caseworker
 Entity Name: LUIS CHANGKUON - LOS ANGELES RWQCB (REGION 4)
 Entity Title: Not reported
 Affiliation Address: 320 W. 4TH STREET, SUITE 200
 Affiliation City: LOS ANGELES
 Affiliation State: CA
 Affiliation Country: Not reported
 Affiliation Zip: Not reported
 Affiliation Phone: ,

U105
WNW
 1/4-1/2
 0.346 mi.
 1827 ft.

GTE
851 LAWRENCE DR
NEWBURY PARK, CA 91320
Site 2 of 2 in cluster U

CA LUST S102431021
CA VENTURA CO. BWT N/A
CA Cortese
CA HIST CORTESE
CA CERS

Relative:
Higher

LUST:

Actual:
663 ft.

Name: GTE
 Address: 851 LAWRENCE DR
 City,State,Zip: NEWBURY PARK, CA 91320
 Lead Agency: VENTURA COUNTY
 Case Type: LUST Cleanup Site
 Geo Track: http://geotracker.waterboards.ca.gov/profile_report.asp?global_id=T0611101087
 Global Id: T0611101087
 Latitude: 34.1897512
 Longitude: -118.9299391
 Status: Completed - Case Closed
 Status Date: 10/10/1996
 Case Worker: Not reported

Map ID
Direction
Distance
Elevation

MAP FINDINGS

Site

Database(s)

EDR ID Number
EPA ID Number

GTE (Continued)

S102431021

RB Case Number: C-96015
Local Agency: Not reported
File Location: Not reported
Local Case Number: 96015
Potential Media Affect: Soil
Potential Contaminants of Concern: Diesel
Site History: Not reported

LUST:

Global Id: T0611101087
Contact Type: Regional Board Caseworker
Contact Name: DANIEL PIROTTON
Organization Name: LOS ANGELES RWQCB (REGION 4)
Address: Not reported
City: R4 UNKNOWN
Email: dpirotton@waterboards.ca.gov
Phone Number: 2135766714

LUST:

Global Id: T0611101087
Action Type: Other
Date: 04/11/1996
Action: Leak Discovery

Global Id: T0611101087
Action Type: ENFORCEMENT
Date: 04/16/1996
Action: * Historical Enforcement

Global Id: T0611101087
Action Type: Other
Date: 04/11/1996
Action: Leak Reported

LUST:

Global Id: T0611101087
Status: Open - Case Begin Date
Status Date: 03/25/1996

Global Id: T0611101087
Status: Open - Site Assessment
Status Date: 03/25/1996

Global Id: T0611101087
Status: Open - Site Assessment
Status Date: 04/11/1996

Global Id: T0611101087
Status: Open - Site Assessment
Status Date: 04/16/1996

Global Id: T0611101087
Status: Completed - Case Closed
Status Date: 10/10/1996

Map ID
Direction
Distance
Elevation

MAP FINDINGS

Site

Database(s)

EDR ID Number
EPA ID Number

GTE (Continued)

S102431021

LUST REG 4:
Region: 4
Regional Board: 04
County: Ventura
Facility Id: C-96015
Status: Case Closed
Substance: Diesel
Substance Quantity: Not reported
Local Case No: 96015
Case Type: Soil
Abatement Method Used at the Site: Excavate and Dispose
Global ID: T0611101087
W Global ID: Not reported
Staff: UNK
Local Agency: 56000L
Cross Street: Not reported
Enforcement Type: EF
Date Leak Discovered: 4/11/1996
Date Leak First Reported: 4/11/1996
Date Leak Record Entered: Not reported
Date Confirmation Began: 4/11/1996
Date Leak Stopped: Not reported
Date Case Last Changed on Database: Not reported
Date the Case was Closed: 10/10/1996
How Leak Discovered: Not reported
How Leak Stopped: Not reported
Cause of Leak: Not reported
Leak Source: Not reported
Operator: Not reported
Water System: Not reported
Well Name: Not reported
Approx. Dist To Production Well (ft): 1806.625792979141096384092801
Source of Cleanup Funding: F
Preliminary Site Assessment Workplan Submitted: 4/16/1996
Preliminary Site Assessment Began: 10/10/1996
Pollution Characterization Began: 3/25/1996
Remediation Plan Submitted: 10/10/1996
Remedial Action Underway: 10/10/1996
Post Remedial Action Monitoring Began: Not reported
Enforcement Action Date: 4/16/1996
Historical Max MTBE Date: Not reported
Hist Max MTBE Conc in Groundwater: Not reported
Hist Max MTBE Conc in Soil: Not reported
Significant Interim Remedial Action Taken: Not reported
GW Qualifier: Not reported
Soil Qualifier: Not reported
Organization: Not reported
Owner Contact: Not reported
Responsible Party: GTE CALIFORNIA INC
RP Address: Not reported
Program: LUST
Lat/Long: 34.1897512 / -1
Local Agency Staff: EHD
Beneficial Use: Not reported
Priority: Not reported
Cleanup Fund Id: Not reported
Suspended: Not reported

Map ID
Direction
Distance
Elevation

MAP FINDINGS

Site

Database(s)

EDR ID Number
EPA ID Number

GTE (Continued)

S102431021

Assigned Name: Not reported
Summary: Not reported

VENTURA CO. LUST:

Name: GTE
Address: 851 LAWRENCE DR
City: NEWBURY PARK
Region: VENTURA
Facility ID: 96015
Status: Case Closed

VENTURA CO. BWT:

Name: VERIZON CALIF-NEWBURY PARK BRPC
Address: 851 LAWRENCE DR
City,State,Zip: NEWBURY PARK, CA
Facility ID: HM 3715
Program: Not reported

CORTESE:

Name: GTE
Address: 851 LAWRENCE DR
City,State,Zip: NEWBURY PARK, CA 91320
Region: CORTESE
Envirostor Id: Not reported
Global ID: T0611101087
Site/Facility Type: LUST CLEANUP SITE
Cleanup Status: COMPLETED - CASE CLOSED
Status Date: Not reported
Site Code: Not reported
Latitude: Not reported
Longitude: Not reported
Owner: Not reported
Enf Type: Not reported
Swat R: Not reported
Flag: active
Order No: Not reported
Waste Discharge System No: Not reported
Effective Date: Not reported
Region 2: Not reported
WID Id: Not reported
Solid Waste Id No: Not reported
Waste Management Uit Name: Not reported
File Name: Active Open

HIST CORTESE:

edr_fname: GTE
edr_fadd1: 851 LAWRENCE
City,State,Zip: NEWBURY PARK, CA 91320
Region: CORTESE
Facility County Code: 56
Reg By: LTNKA
Reg Id: C-96015

CERS:

Name: GTE

Map ID
Direction
Distance
Elevation

MAP FINDINGS

Site

Database(s)

EDR ID Number
EPA ID Number

GTE (Continued)

S102431021

Address: 851 LAWRENCE DR
City,State,Zip: NEWBURY PARK, CA 91320
Site ID: 201948
CERS ID: T0611101087
CERS Description: Leaking Underground Storage Tank Cleanup Site

Affiliation:

Affiliation Type Desc: Regional Board Caseworker
Entity Name: DANIEL PIROTTON - LOS ANGELES RWQCB (REGION 4)
Entity Title: Not reported
Affiliation Address: Not reported
Affiliation City: R4 UNKNOWN
Affiliation State: CA
Affiliation Country: Not reported
Affiliation Zip: Not reported
Affiliation Phone: 2135766714,

106
ESE
1/4-1/2
0.361 mi.
1908 ft.

AMERICAN ECON CLEANERS
1700 NEWBURY ROAD
NEWBURY PARK, CA 91320

CA CPS-SLIC **S109521315**
CA CERS **N/A**

Relative:
Lower

CPS-SLIC:
Name: AMERICAN ECON CLEANERS
Address: 1700 NEWBURY ROAD
City,State,Zip: NEWBURY PARK, CA 91320
Region: STATE
Facility Status: Completed - Case Closed
Status Date: 12/23/1998
Global Id: T10000000776
Lead Agency: VENTURA COUNTY
Lead Agency Case Number: SR3146614
Latitude: 34.183341
Longitude: -118.917373
Case Type: Cleanup Program Site
Case Worker: Not reported
Local Agency: Not reported
RB Case Number: Not reported
File Location: Local Agency Warehouse
Potential Media Affected: Not reported
Potential Contaminants of Concern: Not reported
Site History: Not reported

Click here to access the California GeoTracker records for this facility:

CERS:

Name: AMERICAN ECON CLEANERS
Address: 1700 NEWBURY ROAD
City,State,Zip: NEWBURY PARK, CA 91320
Site ID: 207858
CERS ID: T10000000776
CERS Description: Cleanup Program Site

Map ID
 Direction
 Distance
 Elevation

MAP FINDINGS

Site

Database(s)

EDR ID Number
 EPA ID Number

V107 **PERMALAB**
North **999 RANCHO CONEHO**
1/4-1/2 **NEWBURY PARK, CA 91320**
0.365 mi.
1926 ft.

CA HIST CORTESE **S105025211**
N/A

Relative: HIST CORTESE:
Higher edr_fname: PERMALAB
 edr_fadd1: 999 RANCHO CONEHO
Actual: City,State,Zip: NEWBURY PARK, CA 91320
703 ft. Region: CORTESE
 Facility County Code: 56
 Reg By: LTNKA
 Reg Id: C-89011

V108 **PERMALAB**
North **999 RANCHO CONEJO BLVD**
1/4-1/2 **NEWBURY PARK, CA 91320**
0.365 mi.
1926 ft.

CA LUST **S104164882**
CA Cortese **N/A**
CA EMI
CA CERS
CA HWTS

Relative: LUST REG 4:
Higher Region: 4
 Regional Board: 04
Actual: County: Ventura
700 ft. Facility Id: C-89011
 Status: Case Closed
 Substance: Gasoline
 Substance Quantity: Not reported
 Local Case No: 89011
 Case Type: Soil
 Abatement Method Used at the Site: Excavate and Dispose
 Global ID: T0611100434
 W Global ID: Not reported
 Staff: UNK
 Local Agency: 56000L
 Cross Street: Not reported
 Enforcement Type: EF
 Date Leak Discovered: 1/27/1989
 Date Leak First Reported: 1/27/1989
 Date Leak Record Entered: Not reported
 Date Confirmation Began: 1/27/1989
 Date Leak Stopped: Not reported
 Date Case Last Changed on Database: Not reported
 Date the Case was Closed: 6/8/1989
 How Leak Discovered: Not reported
 How Leak Stopped: Not reported
 Cause of Leak: Not reported
 Leak Source: Not reported
 Operator: Not reported
 Water System: Not reported
 Well Name: Not reported
 Approx. Dist To Production Well (ft): 3085.9220725638126340178201524
 Source of Cleanup Funding: S
 Preliminary Site Assessment Workplan Submitted: 1/27/1989
 Preliminary Site Assessment Began: 6/8/1989
 Pollution Characterization Began: Not reported
 Remediation Plan Submitted: Not reported
 Remedial Action Underway: Not reported
 Post Remedial Action Monitoring Began: Not reported

Map ID
Direction
Distance
Elevation

MAP FINDINGS

Site

Database(s)

EDR ID Number
EPA ID Number

PERMALAB (Continued)

S104164882

Enforcement Action Date: 1/27/1989
Historical Max MTBE Date: Not reported
Hist Max MTBE Conc in Groundwater: Not reported
Hist Max MTBE Conc in Soil: Not reported
Significant Interim Remedial Action Taken: Not reported
GW Qualifier: Not reported
Soil Qualifier: Not reported
Organization: Not reported
Owner Contact: Not reported
Responsible Party: HILLCREST OAKS CO.
RP Address: Not reported
Program: LUST
Lat/Long: 34.1918832 / -1
Local Agency Staff: EHD
Beneficial Use: Not reported
Priority: Not reported
Cleanup Fund Id: Not reported
Suspended: Not reported
Assigned Name: Not reported
Summary: Not reported

VENTURA CO. LUST:

Name: PERMALAB
Address: 999 RANCHO CONEJO BLVD
City: NEWBURY PARK
Region: VENTURA
Facility ID: 89011
Status: Case Closed

CORTESE:

Name: PERMALAB
Address: 999 RANCHO CONEJO BLVD
City,State,Zip: NEWBURY PARK, CA 91320
Region: CORTESE
Envirostor Id: Not reported
Global ID: T0611100434
Site/Facility Type: LUST CLEANUP SITE
Cleanup Status: COMPLETED - CASE CLOSED
Status Date: Not reported
Site Code: Not reported
Latitude: Not reported
Longitude: Not reported
Owner: Not reported
Enf Type: Not reported
Swat R: Not reported
Flag: active
Order No: Not reported
Waste Discharge System No: Not reported
Effective Date: Not reported
Region 2: Not reported
WID Id: Not reported
Solid Waste Id No: Not reported
Waste Management Uit Name: Not reported
File Name: Active Open

Map ID
Direction
Distance
Elevation

MAP FINDINGS

Site

Database(s)

EDR ID Number
EPA ID Number

PERMALAB (Continued)

S104164882

EMI:

Name: PERMALAB EQUIPMENT CORP
Address: 999 RANCHO CONEJO BL
City,State,Zip: NEWBURY PARK, CA 91320
Year: 1987
County Code: 56
Air Basin: SCC
Facility ID: 1189
Air District Name: VEN
SIC Code: 2514
Air District Name: VENTURA COUNTY APCD
Community Health Air Pollution Info System: Not reported
Consolidated Emission Reporting Rule: Not reported
Total Organic Hydrocarbon Gases Tons/Yr: 23
Reactive Organic Gases Tons/Yr: 23
Carbon Monoxide Emissions Tons/Yr: 0
NOX - Oxides of Nitrogen Tons/Yr: 1
SOX - Oxides of Sulphur Tons/Yr: 0
Particulate Matter Tons/Yr: 0
Part. Matter 10 Micrometers and Smlr Tons/Yr:0

Name: PERMALAB EQUIPMENT CORP
Address: 999 RANCHO CONEJO BL
City,State,Zip: NEWBURY PARK, CA 91320
Year: 1990
County Code: 56
Air Basin: SCC
Facility ID: 1189
Air District Name: VEN
SIC Code: 2514
Air District Name: VENTURA COUNTY APCD
Community Health Air Pollution Info System: Not reported
Consolidated Emission Reporting Rule: Not reported
Total Organic Hydrocarbon Gases Tons/Yr: 23
Reactive Organic Gases Tons/Yr: 23
Carbon Monoxide Emissions Tons/Yr: 0
NOX - Oxides of Nitrogen Tons/Yr: 1
SOX - Oxides of Sulphur Tons/Yr: 0
Particulate Matter Tons/Yr: 0
Part. Matter 10 Micrometers and Smlr Tons/Yr:0

CERS:

Name: PERMALAB
Address: 999 RANCHO CONEJO BLVD
City,State,Zip: NEWBURY PARK, CA 91320
Site ID: 226001
CERS ID: T0611100434
CERS Description: Leaking Underground Storage Tank Cleanup Site

Affiliation:

Affiliation Type Desc: Regional Board Caseworker
Entity Name: DANIEL PIROTTON - LOS ANGELES RWQCB (REGION 4)
Entity Title: Not reported
Affiliation Address: Not reported
Affiliation City: R4 UNKNOWN
Affiliation State: CA
Affiliation Country: Not reported

Map ID
Direction
Distance
Elevation

MAP FINDINGS

Site

Database(s)

EDR ID Number
EPA ID Number

PERMALAB (Continued)

S104164882

Affiliation Zip: Not reported
Affiliation Phone: 2135766714,

HWTS:

Name: EV FREE CHURCH OF CONEJO VALLEY DBA: THE BRIDGE
Address: 999 RANCHO CONEJO BLVD.
Address 2: Not reported
City,State,Zip: NEWBURY PARK, CA 91320
EPA ID: CAC003078183
Inactive Date: 11/04/2020
Create Date: 08/06/2020
Last Act Date: 08/06/2020
Mailing Name: Not reported
Mailing Address: 999 RANCHO CONEJO BLVD.
Mailing Address 2: Not reported
Mailing City,State,Zip: NEWBURY PARK, CA 91320
Owner Name: EV FREE CHURCH DBA: THE BRIDGE
Owner Address: 999 RANCHO CONEJO BLVD.
Owner Address 2: Not reported
Owner City,State,Zip: NEWBURY PARK, CA 91320
Contact Name: LEE COOPER
Contact Address: 999 RANCHO CONEJO BLVD.
Contact Address 2: Not reported
City,State,Zip: NEWBURY PARK, CA 91320

NAICS:

EPA ID: CAC003078183
Create Date: 2020-08-06 15:23:05.310
NAICS Code: 711510
NAICS Description: Independent Artists, Writers, and Performers
Issued EPA ID Date: 2020-08-06 15:23:05.31000
Inactive Date: 2020-11-04 15:23:05.29300
Facility Name: EV FREE CHURCH OF CONEJO VALLEY DBA: THE BRIDGE
Facility Address: 999 RANCHO CONEJO BLVD.
Facility Address 2: Not reported
Facility City: NEWBURY PARK
Facility County: Not reported
Facility State: CA
Facility Zip: 91320

V109
North
1/4-1/2
0.365 mi.
1926 ft.

THREE SPRINGS INVESTMENT CO.
999 RANCHO CONEJO
NEWBURY PARK, CA 91320
Site 5 of 5 in cluster V

CA LUST S104792022
CA CPS-SLIC N/A
CA VENTURA CO. BWT
CA CERS

Relative:
Higher
Actual:
700 ft.

LUST:
Name: PERMALAB
Address: 999 RANCHO CONEJO BLVD
City,State,Zip: NEWBURY PARK, CA 91320
Lead Agency: VENTURA COUNTY
Case Type: LUST Cleanup Site
Geo Track: http://geotracker.waterboards.ca.gov/profile_report.asp?global_id=T0611100434
Global Id: T0611100434
Latitude: 34.1918832
Longitude: -118.9234449

Map ID
Direction
Distance
Elevation

MAP FINDINGS

Site

Database(s)

EDR ID Number
EPA ID Number

THREE SPRINGS INVESTMENT CO. (Continued)

S104792022

Status: Completed - Case Closed
Status Date: 06/08/1989
Case Worker: Not reported
RB Case Number: C-89011
Local Agency: Not reported
File Location: Not reported
Local Case Number: 89011
Potential Media Affect: Soil
Potential Contaminants of Concern: Gasoline
Site History: Not reported

LUST:

Global Id: T0611100434
Contact Type: Regional Board Caseworker
Contact Name: DANIEL PIROTTON
Organization Name: LOS ANGELES RWQCB (REGION 4)
Address: Not reported
City: R4 UNKNOWN
Email: dpirotton@waterboards.ca.gov
Phone Number: 2135766714

LUST:

Global Id: T0611100434
Action Type: ENFORCEMENT
Date: 01/27/1989
Action: * Historical Enforcement

Global Id: T0611100434
Action Type: Other
Date: 01/27/1989
Action: Leak Discovery

Global Id: T0611100434
Action Type: Other
Date: 01/27/1989
Action: Leak Reported

LUST:

Global Id: T0611100434
Status: Open - Case Begin Date
Status Date: 01/27/1989

Global Id: T0611100434
Status: Open - Site Assessment
Status Date: 01/27/1989

Global Id: T0611100434
Status: Completed - Case Closed
Status Date: 06/08/1989

SLIC REG 4:

Region: 4
Facility Status: No further action required
SLIC: 0450
Substance: VOCs

Map ID
Direction
Distance
Elevation

MAP FINDINGS

Site

Database(s)

EDR ID Number
EPA ID Number

THREE SPRINGS INVESTMENT CO. (Continued)

S104792022

Staff: Wendy Liu

CPS-SLIC:

Name: THREE SPRINGS INVESTMENT CO
Address: 999 RANCHO CONEJO BOULEVARD
City,State,Zip: NEWBURY PARK, CA
Region: STATE
Facility Status: Completed - Case Closed
Status Date: 02/01/1997
Global Id: SL204531607
Lead Agency: LOS ANGELES RWQCB (REGION 4)
Lead Agency Case Number: Not reported
Latitude: 34.1850059529412
Longitude: -118.925932285294
Case Type: Cleanup Program Site
Case Worker: LM
Local Agency: Not reported
RB Case Number: 0450
File Location: Not reported
Potential Media Affected: Not reported
Potential Contaminants of Concern: Not reported
Site History: Not reported

[Click here to access the California GeoTracker records for this facility:](#)

VENTURA CO. BWT:

Name: PERMALAB
Address: 999 RANCHO CONEJO BL
City,State,Zip: NEWBURY PARK, CA
Facility ID: HM 1129
Program: Not reported

Name: AMGEN #13
Address: 999 RANCHO CONEJO BL
City,State,Zip: NEWBURY PARK, CA
Facility ID: HM 1130
Program: Not reported

CERS:

Name: THREE SPRINGS INVESTMENT CO
Address: 999 RANCHO CONEJO BOULEVARD
City,State,Zip: NEWBURY PARK, CA
Site ID: 214770
CERS ID: SL204531607
CERS Description: Cleanup Program Site

Affiliation:

Affiliation Type Desc: Regional Board Caseworker
Entity Name: LARRY MOORE - LOS ANGELES RWQCB (REGION 4)
Entity Title: Not reported
Affiliation Address: 320 W. 4TH ST., SUITE 200
Affiliation City: LOS ANGELES
Affiliation State: CA
Affiliation Country: Not reported
Affiliation Zip: Not reported
Affiliation Phone: ,

Map ID
 Direction
 Distance
 Elevation

MAP FINDINGS

Site

Database(s)

EDR ID Number
 EPA ID Number

110
 NNE
 1/4-1/2
 0.381 mi.
 2011 ft.

THOUSAND OAKS-MUNICIPAL SVC YD
1851 DEHAVILLAND DR
THOUSAND OAKS, CA 91320

CA LUST S102859868
CA Cortese N/A

Relative:
Higher
Actual:
683 ft.

Relative: LUST REG 4:
 Higher Region: 4
 Actual: Regional Board: 04
 683 ft. County: Ventura
 Facility Id: C-94005
 Status: Case Closed
 Substance: Unleaded Gasoline
 Substance Quantity: Not reported
 Local Case No: 94005
 Case Type: Soil
 Abatement Method Used at the Site: Excavate and Dispose
 Global ID: T0611100873
 W Global ID: Not reported
 Staff: UNK
 Local Agency: 56000L
 Cross Street: Not reported
 Enforcement Type: EF
 Date Leak Discovered: 1/24/1994
 Date Leak First Reported: 1/24/1994
 Date Leak Record Entered: Not reported
 Date Confirmation Began: 1/24/1994
 Date Leak Stopped: Not reported
 Date Case Last Changed on Database: Not reported
 Date the Case was Closed: 5/2/1994
 How Leak Discovered: Not reported
 How Leak Stopped: Not reported
 Cause of Leak: Not reported
 Leak Source: Not reported
 Operator: Not reported
 Water System: Not reported
 Well Name: Not reported
 Approx. Dist To Production Well (ft): 4116.0303260108347148297332556
 Source of Cleanup Funding: F
 Preliminary Site Assessment Workplan Submitted: 1/26/1994
 Preliminary Site Assessment Began: 3/3/1994
 Pollution Characterization Began: 1/26/1994
 Remediation Plan Submitted: 3/3/1994
 Remedial Action Underway: 3/3/1994
 Post Remedial Action Monitoring Began: Not reported
 Enforcement Action Date: 1/24/1994
 Historical Max MTBE Date: Not reported
 Hist Max MTBE Conc in Groundwater: Not reported
 Hist Max MTBE Conc in Soil: Not reported
 Significant Interim Remedial Action Taken: Not reported
 GW Qualifier: Not reported
 Soil Qualifier: Not reported
 Organization: Not reported
 Owner Contact: Not reported
 Responsible Party: CITY OF THOUSAND OAKS
 RP Address: Not reported
 Program: LUST
 Lat/Long: 34.1932001 / -1
 Local Agency Staff: EHD

Map ID
 Direction
 Distance
 Elevation

MAP FINDINGS

Site

Database(s)

EDR ID Number
 EPA ID Number

THOUSAND OAKS-MUNICIPAL SVC YD (Continued)

S102859868

Beneficial Use:	Not reported	
Priority:	Not reported	
Cleanup Fund Id:	Not reported	
Suspended:	Not reported	
Assigned Name:	Not reported	
Summary:	Not reported	
Region:	4	
Regional Board:	04	
County:	Ventura	
Facility Id:	C-91003	
Status:	Case Closed	
Substance:	Gasoline	
Substance Quantity:	Not reported	
Local Case No:	91003	
Case Type:	Soil	
Abatement Method Used at the Site:		Not reported
Global ID:	T0611100711	
W Global ID:	Not reported	
Staff:	UNK	
Local Agency:	56000L	
Cross Street:	Not reported	
Enforcement Type:	EF	
Date Leak Discovered:	2/5/1991	
Date Leak First Reported:		2/5/1991
Date Leak Record Entered:	Not reported	
Date Confirmation Began:	2/5/1991	
Date Leak Stopped:	Not reported	
Date Case Last Changed on Database:		Not reported
Date the Case was Closed:		12/5/1991
How Leak Discovered:	Not reported	
How Leak Stopped:	Not reported	
Cause of Leak:	Not reported	
Leak Source:	Not reported	
Operator:	Not reported	
Water System:	Not reported	
Well Name:	Not reported	
Approx. Dist To Production Well (ft):		4116.0303260108347148297332556
Source of Cleanup Funding:		F
Preliminary Site Assessment Workplan Submitted:	2/5/1991	
Preliminary Site Assessment Began:		Not reported
Pollution Characterization Began:		Not reported
Remediation Plan Submitted:		Not reported
Remedial Action Underway:		Not reported
Post Remedial Action Monitoring Began:		Not reported
Enforcement Action Date:		2/5/1991
Historical Max MTBE Date:		Not reported
Hist Max MTBE Conc in Groundwater:		Not reported
Hist Max MTBE Conc in Soil:		Not reported
Significant Interim Remedial Action Taken:		Not reported
GW Qualifier:	Not reported	
Soil Qualifier:	Not reported	
Organization:	Not reported	
Owner Contact:	Not reported	
Responsible Party:	CTY OF THOUSAND OAKS	
RP Address:	Not reported	
Program:	LUST	

Map ID
Direction
Distance
Elevation

MAP FINDINGS

Site

Database(s)

EDR ID Number
EPA ID Number

THOUSAND OAKS-MUNICIPAL SVC YD (Continued)

S102859868

Lat/Long: 34.1932001 / -1
Local Agency Staff: EHD
Beneficial Use: Not reported
Priority: Not reported
Cleanup Fund Id: Not reported
Suspended: Not reported
Assigned Name: Not reported
Summary: Not reported

VENTURA CO. LUST:

Name: THOUSAND OAKS-MUNICIPAL SVC YD
Address: 1851 DEHAVILLAND DR
City: THOUSAND OAKS
Region: VENTURA
Facility ID: 91003
Status: Case Closed

Name: THOUSAND OAKS-MUNICIPAL SVC YD
Address: 1851 DEHAVILLAND DR
City: THOUSAND OAKS
Region: VENTURA
Facility ID: 94005
Status: Case Closed

CORTESE:

Name: THOUSAND OAKS-MUNICIPAL SVC YD
Address: 1851 DEHAVILLAND DR
City,State,Zip: THOUSAND OAKS, CA 91320
Region: CORTESE
Envirostor Id: Not reported
Global ID: T0611100711
Site/Facility Type: LUST CLEANUP SITE
Cleanup Status: COMPLETED - CASE CLOSED
Status Date: Not reported
Site Code: Not reported
Latitude: Not reported
Longitude: Not reported
Owner: Not reported
Enf Type: Not reported
Swat R: Not reported
Flag: active
Order No: Not reported
Waste Discharge System No: Not reported
Effective Date: Not reported
Region 2: Not reported
WID Id: Not reported
Solid Waste Id No: Not reported
Waste Management Uit Name: Not reported
File Name: Active Open

Name: THOUSAND OAKS-MUNICIPAL SVC YD
Address: 1851 DEHAVILLAND DR
City,State,Zip: THOUSAND OAKS, CA 91360
Region: CORTESE
Envirostor Id: Not reported
Global ID: T0611100873

Map ID
 Direction
 Distance
 Elevation

MAP FINDINGS

Site

Database(s)

EDR ID Number
 EPA ID Number

THOUSAND OAKS-MUNICIPAL SVC YD (Continued)

S102859868

Site/Facility Type: LUST CLEANUP SITE
 Cleanup Status: COMPLETED - CASE CLOSED
 Status Date: Not reported
 Site Code: Not reported
 Latitude: Not reported
 Longitude: Not reported
 Owner: Not reported
 Enf Type: Not reported
 Swat R: Not reported
 Flag: active
 Order No: Not reported
 Waste Discharge System No: Not reported
 Effective Date: Not reported
 Region 2: Not reported
 WID Id: Not reported
 Solid Waste Id No: Not reported
 Waste Management Uit Name: Not reported
 File Name: Active Open

111
 NNE
 1/4-1/2
 0.410 mi.
 2166 ft.

GTE NEWBURY PARK PLANT YARD
942 PAULING DR
NEWBURY PARK, CA 91320

CA LUST 1000115035
CA Cortese N/A
CA HIST CORTESE
CA CERS

Relative:
Higher
Actual:
686 ft.

LUST:
 Name: GTE NEWBURY PARK PLANT YARD
 Address: 942 PAULING DR
 City,State,Zip: NEWBURY PARK, CA 91320
 Lead Agency: VENTURA COUNTY
 Case Type: LUST Cleanup Site
 Geo Track: http://geotracker.waterboards.ca.gov/profile_report.asp?global_id=T0611100888
 Global Id: T0611100888
 Latitude: 34.1904492
 Longitude: -118.9208828
 Status: Completed - Case Closed
 Status Date: 11/01/1995
 Case Worker: Not reported
 RB Case Number: C-94032
 Local Agency: Not reported
 File Location: Not reported
 Local Case Number: 94032
 Potential Media Affect: Soil
 Potential Contaminants of Concern: Waste Oil / Motor / Hydraulic / Lubricating
 Site History: Not reported

LUST:
 Global Id: T0611100888
 Contact Type: Regional Board Caseworker
 Contact Name: DANIEL PIROTTON
 Organization Name: LOS ANGELES RWQCB (REGION 4)
 Address: Not reported
 City: R4 UNKNOWN
 Email: dpirotton@waterboards.ca.gov
 Phone Number: 2135766714

LUST:
 Global Id: T0611100888

Map ID
Direction
Distance
Elevation

MAP FINDINGS

Site

Database(s)

EDR ID Number
EPA ID Number

GTE NEWBURY PARK PLANT YARD (Continued)

1000115035

Action Type: ENFORCEMENT
Date: 06/13/1994
Action: * Historical Enforcement

Global Id: T0611100888
Action Type: Other
Date: 06/13/1994
Action: Leak Discovery

Global Id: T0611100888
Action Type: Other
Date: 06/13/1994
Action: Leak Reported

LUST:

Global Id: T0611100888
Status: Open - Case Begin Date
Status Date: 03/10/1994

Global Id: T0611100888
Status: Open - Site Assessment
Status Date: 03/10/1994

Global Id: T0611100888
Status: Open - Site Assessment
Status Date: 06/13/1994

Global Id: T0611100888
Status: Open - Remediation
Status Date: 02/09/1995

Global Id: T0611100888
Status: Completed - Case Closed
Status Date: 11/01/1995

LUST REG 4:

Region: 4
Regional Board: 04
County: Ventura
Facility Id: C-94032
Status: Case Closed
Substance: Waste Oil
Substance Quantity: Not reported
Local Case No: 94032
Case Type: Soil
Abatement Method Used at the Site: No Action Required
Global ID: T0611100888
W Global ID: Not reported
Staff: UNK
Local Agency: 56000L
Cross Street: Not reported
Enforcement Type: EF
Date Leak Discovered: 6/13/1994
Date Leak First Reported: 6/13/1994
Date Leak Record Entered: Not reported

Map ID
Direction
Distance
Elevation

MAP FINDINGS

Site

Database(s)

EDR ID Number
EPA ID Number

GTE NEWBURY PARK PLANT YARD (Continued)

1000115035

Date Confirmation Began: 6/13/1994
Date Leak Stopped: Not reported
Date Case Last Changed on Database: Not reported
Date the Case was Closed: 11/1/1995
How Leak Discovered: Not reported
How Leak Stopped: Not reported
Cause of Leak: Not reported
Leak Source: Not reported
Operator: Not reported
Water System: Not reported
Well Name: Not reported
Approx. Dist To Production Well (ft): 3136.1888517587090603236822396
Source of Cleanup Funding: F
Preliminary Site Assessment Workplan Submitted: 3/10/1994
Preliminary Site Assessment Began: 6/13/1994
Pollution Characterization Began: 6/13/1994
Remediation Plan Submitted: 2/9/1995
Remedial Action Underway: Not reported
Post Remedial Action Monitoring Began: Not reported
Enforcement Action Date: 6/13/1994
Historical Max MTBE Date: Not reported
Hist Max MTBE Conc in Groundwater: Not reported
Hist Max MTBE Conc in Soil: Not reported
Significant Interim Remedial Action Taken: Not reported
GW Qualifier: Not reported
Soil Qualifier: Not reported
Organization: Not reported
Owner Contact: Not reported
Responsible Party: GTE CALIFORNIA
RP Address: Not reported
Program: LUST
Lat/Long: 34.1904492 / -1
Local Agency Staff: EHD
Beneficial Use: Not reported
Priority: Not reported
Cleanup Fund Id: Not reported
Suspended: Not reported
Assigned Name: Not reported
Summary: Not reported

VENTURA CO. LUST:

Name: GTE NEWBURY PARK PLANT YARD
Address: 942 PAULING DR
City: NEWBURY PARK
Region: VENTURA
Facility ID: 94032
Status: Case Closed

CORTESE:

Name: GTE NEWBURY PARK PLANT YARD
Address: 942 PAULING DR
City,State,Zip: NEWBURY PARK, CA 91320
Region: CORTESE
Envirostor Id: Not reported
Global ID: T0611100888
Site/Facility Type: LUST CLEANUP SITE

Map ID
Direction
Distance
Elevation

MAP FINDINGS

Site

Database(s)

EDR ID Number
EPA ID Number

GTE NEWBURY PARK PLANT YARD (Continued)

1000115035

Cleanup Status: COMPLETED - CASE CLOSED
Status Date: Not reported
Site Code: Not reported
Latitude: Not reported
Longitude: Not reported
Owner: Not reported
Enf Type: Not reported
Swat R: Not reported
Flag: active
Order No: Not reported
Waste Discharge System No: Not reported
Effective Date: Not reported
Region 2: Not reported
WID Id: Not reported
Solid Waste Id No: Not reported
Waste Management Uit Name: Not reported
File Name: Active Open

HIST CORTESE:

edr_fname: GTE-NEWBURY PARK PLANT YA
edr_fadd1: 942 PAULING
City,State,Zip: NEWBURY PARK, CA 91320
Region: CORTESE
Facility County Code: 56
Reg By: LTNKA
Reg Id: C-94032

CERS:

Name: GTE NEWBURY PARK PLANT YARD
Address: 942 PAULING DR
City,State,Zip: NEWBURY PARK, CA 91320
Site ID: 190711
CERS ID: T0611100888
CERS Description: Leaking Underground Storage Tank Cleanup Site

Affiliation:

Affiliation Type Desc: Regional Board Caseworker
Entity Name: DANIEL PIROTTON - LOS ANGELES RWQCB (REGION 4)
Entity Title: Not reported
Affiliation Address: Not reported
Affiliation City: R4 UNKNOWN
Affiliation State: CA
Affiliation Country: Not reported
Affiliation Zip: Not reported
Affiliation Phone: 2135766714,

112
NW
1/4-1/2
0.425 mi.
2245 ft.

Relative:
Higher

Actual:
657 ft.

GENERAL PAVEMENT MANAGEMENT, INC.
850 LAWRENCE DR STE 100
NEWBURY PARK, CA 91320

CA CPS-SLIC S105911498
CA CERS HAZ WASTE N/A
CA CERS TANKS
CA VENTURA CO. BWT
CA HAZNET
CA NPDES
CA CIWQS
CA CERS
CA HWTS

Map ID
Direction
Distance
Elevation

MAP FINDINGS

Site

Database(s)

EDR ID Number
EPA ID Number

GENERAL PAVEMENT MANAGEMENT, INC. (Continued)

S105911498

SLIC REG 4:

Region: 4
Facility Status: No further action required
SLIC: 0765A
Substance: VOCs
Staff: Ana Velos

CPS-SLIC:

Name: FORMER COMPSAT CORP.
Address: 850 LAWRENCE DR
City,State,Zip: NEWBURY PARK, CA 91320
Region: STATE
Facility Status: Completed - Case Closed
Status Date: 04/01/1999
Global Id: SLT43619617
Lead Agency: LOS ANGELES RWQCB (REGION 4)
Lead Agency Case Number: Not reported
Latitude: 34.191337
Longitude: -118.929074
Case Type: Cleanup Program Site
Case Worker: Not reported
Local Agency: Not reported
RB Case Number: 0765A
File Location: Not reported
Potential Media Affected: Not reported
Potential Contaminants of Concern: Not reported
Site History: Not reported

[Click here to access the California GeoTracker records for this facility:](#)

CERS HAZ WASTE:

Name: COAST INDEX CO., INC.
Address: 850 LAWRENCE DR STE 200
City,State,Zip: NEWBURY PARK, CA 91320
Site ID: 107104
CERS ID: 10332475
CERS Description: Hazardous Waste Generator

Name: GENERAL PAVEMENT MANAGEMENT, INC.
Address: 850 LAWRENCE DR STE 100
City,State,Zip: NEWBURY PARK, CA 91320
Site ID: 356003
CERS ID: 10639033
CERS Description: Hazardous Waste Generator

CERS TANKS:

Name: GENERAL PAVEMENT MANAGEMENT, INC.
Address: 850 LAWRENCE DR STE 100
City,State,Zip: NEWBURY PARK, CA 91320
Site ID: 356003
CERS ID: 10639033
CERS Description: Aboveground Petroleum Storage

VENTURA CO. BWT:

Name: COAST INDEX CO., INC.

Map ID
Direction
Distance
Elevation

MAP FINDINGS

Site

Database(s)

EDR ID Number
EPA ID Number

GENERAL PAVEMENT MANAGEMENT, INC. (Continued)

S105911498

Address: 850 LAWRENCE DR 200
City,State,Zip: NEWBURY PARK, CA
Facility ID: FA0005231
Program: BUSINESS PLAN/HAZARDOUS WASTE GENERATOR

Name: COAST INDEX CO INC
Address: 850 LAWRENCE DR
City,State,Zip: NEWBURY PARK, CA
Facility ID: HM 2916
Program: Not reported

HAZNET:

Name: GENERAL PAVEMENT MANAGEMENT
Address: 850 LAWRENCE DR STE 100
Address 2: Not reported
City,State,Zip: THOUSAND OAKS, CA 913201508
Contact: FERNANDO SANCHEZ
Telephone: 8052231109
Mailing Name: Not reported
Mailing Address: 850 LAWRENCE DR STE 100

Year: 2015
Gepaid: CAC002824452
TSD EPA ID: CAT080013352
CA Waste Code: 343 - Unspecified organic liquid mixture
Disposal Method: H039 - Other Recovery Of Reclamation For Reuse Including Acid
Regeneration, Organics Recovery Ect

Tons: 1.275

Additional Info:

Year: 2015
Gen EPA ID: CAC002824452

Shipment Date: 20150807
Creation Date: 11/4/2015 22:15:23
Receipt Date: 20150817
Manifest ID: 014075559JJK
Trans EPA ID: CAD983609678
Trans Name: BLACK GOLD INDUSTRIES
Trans 2 EPA ID: Not reported
Trans 2 Name: Not reported
TSD EPA ID: CAT080013352
Trans Name: DEMENNO-KERDOON
TSD EPA ID: Not reported
TSD EPA Name: Not reported
Waste Code Description: 343 - Unspecified organic liquid mixture
RCRA Code: Not reported
Meth Code: H039 - Other Recovery Of Reclamation For Reuse Including Acid
Regeneration, Organics Recovery Ect

Quantity Tons: 1.275
Waste Quantity: 375
Quantity Unit: G
Additional Code 1: Not reported
Additional Code 2: Not reported
Additional Code 3: Not reported

Map ID
Direction
Distance
Elevation

MAP FINDINGS

Site

Database(s)

EDR ID Number
EPA ID Number

GENERAL PAVEMENT MANAGEMENT, INC. (Continued)

S105911498

Additional Code 4: Not reported
Additional Code 5: Not reported

NPDES:

Name: COAST INDEX CO
Address: 850 LAWRENCE DR
City,State,Zip: NEWBURY PARK, CA 91320
Facility Status: Active
NPDES Number: CAS000001
Region: 4
Agency Number: 0
Regulatory Measure ID: 192845
Place ID: Not reported
Order Number: 97-03-DWQ
WDID: 4 56I018095
Regulatory Measure Type: Enrollee
Program Type: Industrial
Adoption Date Of Regulatory Measure: Not reported
Effective Date Of Regulatory Measure: 04/22/2003
Termination Date Of Regulatory Measure: Not reported
Expiration Date Of Regulatory Measure: Not reported
Discharge Address: 850 Lawrence Dr
Discharge Name: Graham Rice
Discharge City: Newbury Park
Discharge State: California
Discharge Zip: 91320
Status: Not reported
Status Date: Not reported
Operator Name: Not reported
Operator Address: Not reported
Operator City: Not reported
Operator State: Not reported
Operator Zip: Not reported

NPDES as of 03/2018:

NPDES Number: Not reported
Status: Not reported
Agency Number: Not reported
Region: 4
Regulatory Measure ID: 192845
Order Number: Not reported
Regulatory Measure Type: Industrial
Place ID: Not reported
WDID: 4 56I018095
Program Type: Not reported
Adoption Date Of Regulatory Measure: Not reported
Effective Date Of Regulatory Measure: Not reported
Expiration Date Of Regulatory Measure: Not reported
Termination Date Of Regulatory Measure: Not reported
Discharge Name: Not reported
Discharge Address: Not reported
Discharge City: Not reported
Discharge State: Not reported
Discharge Zip: Not reported
Received Date: 05/09/2008
Processed Date: 04/22/2003
Status: Active

Map ID
Direction
Distance
Elevation

MAP FINDINGS

Site

Database(s)

EDR ID Number
EPA ID Number

GENERAL PAVEMENT MANAGEMENT, INC. (Continued)

S105911498

Status Date: 04/22/2003
Place Size: 166022
Place Size Unit: SqFt
Contact: GRAHAM Rice
Contact Title: President
Contact Phone: 8054996844
Contact Phone Ext: Not reported
Contact Email: graham@coastindex.com
Operator Name: Graham Rice
Operator Address: 850 Lawrence Dr
Operator City: Newbury Park
Operator State: California
Operator Zip: 91320
Operator Contact: GRAHAM Rice
Operator Contact Title: PRESIDENT
Operator Contact Phone: 805-499-6844
Operator Contact Phone Ext: Not reported
Operator Contact Email: Graham Rice <graham@coastindex.com>
Operator Type: Other
Developer: Not reported
Developer Address: Not reported
Developer City: Not reported
Developer State: California
Developer Zip: Not reported
Developer Contact: Not reported
Developer Contact Title: Not reported
Constype Linear Utility Ind: Not reported
Emergency Phone: 805-499-6844
Emergency Phone Ext: Not reported
Constype Above Ground Ind: Not reported
Constype Below Ground Ind: Not reported
Constype Cable Line Ind: Not reported
Constype Comm Line Ind: Not reported
Constype Commercial Ind: Not reported
Constype Electrical Line Ind: Not reported
Constype Gas Line Ind: Not reported
Constype Industrial Ind: Not reported
Constype Other Description: Not reported
Constype Other Ind: Not reported
Constype Recons Ind: Not reported
Constype Residential Ind: Not reported
Constype Transport Ind: Not reported
Constype Utility Description: Not reported
Constype Utility Ind: Not reported
Constype Water Sewer Ind: Not reported
Dir Discharge Uswater Ind: N
Receiving Water Name: CALLEGUAS CREEK
Certifier: Graham Rice
Certifier Title: President
Certification Date: 23-JUN-15
Primary Sic: 2671-Packaging Paper and Plastics Film, Coated and Laminated
Secondary Sic: 2759-Commercial Printing, NEC
Tertiary Sic: Not reported

NPDES Number: CAS000001
Status: Active
Agency Number: 0

Map ID
Direction
Distance
Elevation

MAP FINDINGS

Site

Database(s)

EDR ID Number
EPA ID Number

GENERAL PAVEMENT MANAGEMENT, INC. (Continued)

S105911498

Region: 4
Regulatory Measure ID: 192845
Order Number: 97-03-DWQ
Regulatory Measure Type: Enrollee
Place ID: Not reported
WDID: 4 561018095
Program Type: Industrial
Adoption Date Of Regulatory Measure: Not reported
Effective Date Of Regulatory Measure: 04/22/2003
Expiration Date Of Regulatory Measure: Not reported
Termination Date Of Regulatory Measure: Not reported
Discharge Name: Graham Rice
Discharge Address: 850 Lawrence Dr
Discharge City: Newbury Park
Discharge State: California
Discharge Zip: 91320
Received Date: Not reported
Processed Date: Not reported
Status: Not reported
Status Date: Not reported
Place Size: Not reported
Place Size Unit: Not reported
Contact: Not reported
Contact Title: Not reported
Contact Phone: Not reported
Contact Phone Ext: Not reported
Contact Email: Not reported
Operator Name: Not reported
Operator Address: Not reported
Operator City: Not reported
Operator State: Not reported
Operator Zip: Not reported
Operator Contact: Not reported
Operator Contact Title: Not reported
Operator Contact Phone: Not reported
Operator Contact Phone Ext: Not reported
Operator Contact Email: Not reported
Operator Type: Not reported
Developer: Not reported
Developer Address: Not reported
Developer City: Not reported
Developer State: Not reported
Developer Zip: Not reported
Developer Contact: Not reported
Developer Contact Title: Not reported
Constype Linear Utility Ind: Not reported
Emergency Phone: Not reported
Emergency Phone Ext: Not reported
Constype Above Ground Ind: Not reported
Constype Below Ground Ind: Not reported
Constype Cable Line Ind: Not reported
Constype Comm Line Ind: Not reported
Constype Commercial Ind: Not reported
Constype Electrical Line Ind: Not reported
Constype Gas Line Ind: Not reported
Constype Industrial Ind: Not reported
Constype Other Description: Not reported

Map ID
Direction
Distance
Elevation

MAP FINDINGS

Site

Database(s)

EDR ID Number
EPA ID Number

GENERAL PAVEMENT MANAGEMENT, INC. (Continued)

S105911498

Constype Other Ind: Not reported
Constype Recons Ind: Not reported
Constype Residential Ind: Not reported
Constype Transport Ind: Not reported
Constype Utility Description: Not reported
Constype Utility Ind: Not reported
Constype Water Sewer Ind: Not reported
Dir Discharge Uswater Ind: Not reported
Receiving Water Name: Not reported
Certifier: Not reported
Certifier Title: Not reported
Certification Date: Not reported
Primary Sic: Not reported
Secondary Sic: Not reported
Tertiary Sic: Not reported

Name: COAST INDEX CO
Address: 850 LAWRENCE DR
City,State,Zip: NEWBURY PARK, CA 91320
Facility Status: Not reported
NPDES Number: Not reported
Region: Not reported
Agency Number: Not reported
Regulatory Measure ID: Not reported
Place ID: Not reported
Order Number: Not reported
WDID: 4 56I018095
Regulatory Measure Type: Industrial
Program Type: Not reported
Adoption Date Of Regulatory Measure: Not reported
Effective Date Of Regulatory Measure: Not reported
Termination Date Of Regulatory Measure: Not reported
Expiration Date Of Regulatory Measure: Not reported
Discharge Address: Not reported
Discharge Name: Not reported
Discharge City: Not reported
Discharge State: Not reported
Discharge Zip: Not reported
Status: Active
Status Date: 04/22/2003
Operator Name: Graham Rice
Operator Address: 850 Lawrence Dr
Operator City: Newbury Park
Operator State: California
Operator Zip: 91320

NPDES as of 03/2018:

NPDES Number: Not reported
Status: Not reported
Agency Number: Not reported
Region: 4
Regulatory Measure ID: 192845
Order Number: Not reported
Regulatory Measure Type: Industrial
Place ID: Not reported
WDID: 4 56I018095
Program Type: Not reported

Map ID
Direction
Distance
Elevation

MAP FINDINGS

Site

Database(s)

EDR ID Number
EPA ID Number

GENERAL PAVEMENT MANAGEMENT, INC. (Continued)

S105911498

Adoption Date Of Regulatory Measure: Not reported
Effective Date Of Regulatory Measure: Not reported
Expiration Date Of Regulatory Measure: Not reported
Termination Date Of Regulatory Measure: Not reported
Discharge Name: Not reported
Discharge Address: Not reported
Discharge City: Not reported
Discharge State: Not reported
Discharge Zip: Not reported
Received Date: 05/09/2008
Processed Date: 04/22/2003
Status: Active
Status Date: 04/22/2003
Place Size: 166022
Place Size Unit: SqFt
Contact: GRAHAM Rice
Contact Title: President
Contact Phone: 8054996844
Contact Phone Ext: Not reported
Contact Email: graham@coastindex.com
Operator Name: Graham Rice
Operator Address: 850 Lawrence Dr
Operator City: Newbury Park
Operator State: California
Operator Zip: 91320
Operator Contact: GRAHAM Rice
Operator Contact Title: PRESIDENT
Operator Contact Phone: 805-499-6844
Operator Contact Phone Ext: Not reported
Operator Contact Email: Graham Rice <graham@coastindex.com>
Operator Type: Other
Developer: Not reported
Developer Address: Not reported
Developer City: Not reported
Developer State: California
Developer Zip: Not reported
Developer Contact: Not reported
Developer Contact Title: Not reported
Constype Linear Utility Ind: Not reported
Emergency Phone: 805-499-6844
Emergency Phone Ext: Not reported
Constype Above Ground Ind: Not reported
Constype Below Ground Ind: Not reported
Constype Cable Line Ind: Not reported
Constype Comm Line Ind: Not reported
Constype Commercial Ind: Not reported
Constype Electrical Line Ind: Not reported
Constype Gas Line Ind: Not reported
Constype Industrial Ind: Not reported
Constype Other Description: Not reported
Constype Other Ind: Not reported
Constype Recons Ind: Not reported
Constype Residential Ind: Not reported
Constype Transport Ind: Not reported
Constype Utility Description: Not reported
Constype Utility Ind: Not reported
Constype Water Sewer Ind: Not reported

Map ID
Direction
Distance
Elevation

MAP FINDINGS

Site

Database(s)

EDR ID Number
EPA ID Number

GENERAL PAVEMENT MANAGEMENT, INC. (Continued)

S105911498

Dir Discharge Uswater Ind: N
Receiving Water Name: CALLEGUAS CREEK
Certifier: Graham Rice
Certifier Title: President
Certification Date: 23-JUN-15
Primary Sic: 2671-Packaging Paper and Plastics Film, Coated and Laminated
Secondary Sic: 2759-Commercial Printing, NEC
Tertiary Sic: Not reported

NPDES Number: CAS000001
Status: Active
Agency Number: 0
Region: 4
Regulatory Measure ID: 192845
Order Number: 97-03-DWQ
Regulatory Measure Type: Enrollee
Place ID: Not reported
WDID: 4 561018095
Program Type: Industrial
Adoption Date Of Regulatory Measure: Not reported
Effective Date Of Regulatory Measure: 04/22/2003
Expiration Date Of Regulatory Measure: Not reported
Termination Date Of Regulatory Measure: Not reported
Discharge Name: Graham Rice
Discharge Address: 850 Lawrence Dr
Discharge City: Newbury Park
Discharge State: California
Discharge Zip: 91320
Received Date: Not reported
Processed Date: Not reported
Status: Not reported
Status Date: Not reported
Place Size: Not reported
Place Size Unit: Not reported
Contact: Not reported
Contact Title: Not reported
Contact Phone: Not reported
Contact Phone Ext: Not reported
Contact Email: Not reported
Operator Name: Not reported
Operator Address: Not reported
Operator City: Not reported
Operator State: Not reported
Operator Zip: Not reported
Operator Contact: Not reported
Operator Contact Title: Not reported
Operator Contact Phone: Not reported
Operator Contact Phone Ext: Not reported
Operator Contact Email: Not reported
Operator Type: Not reported
Developer: Not reported
Developer Address: Not reported
Developer City: Not reported
Developer State: Not reported
Developer Zip: Not reported
Developer Contact: Not reported
Developer Contact Title: Not reported

Map ID
Direction
Distance
Elevation

MAP FINDINGS

Site

Database(s)

EDR ID Number
EPA ID Number

GENERAL PAVEMENT MANAGEMENT, INC. (Continued)

S105911498

Constype Linear Utility Ind:	Not reported
Emergency Phone:	Not reported
Emergency Phone Ext:	Not reported
Constype Above Ground Ind:	Not reported
Constype Below Ground Ind:	Not reported
Constype Cable Line Ind:	Not reported
Constype Comm Line Ind:	Not reported
Constype Commercial Ind:	Not reported
Constype Electrical Line Ind:	Not reported
Constype Gas Line Ind:	Not reported
Constype Industrial Ind:	Not reported
Constype Other Description:	Not reported
Constype Other Ind:	Not reported
Constype Recons Ind:	Not reported
Constype Residential Ind:	Not reported
Constype Transport Ind:	Not reported
Constype Utility Description:	Not reported
Constype Utility Ind:	Not reported
Constype Water Sewer Ind:	Not reported
Dir Discharge Uswater Ind:	Not reported
Receiving Water Name:	Not reported
Certifier:	Not reported
Certifier Title:	Not reported
Certification Date:	Not reported
Primary Sic:	Not reported
Secondary Sic:	Not reported
Tertiary Sic:	Not reported

CIWQS:

Name:	COAST INDEX CO
Address:	850 LAWRENCE DR
City,State,Zip:	NEWBURY PARK, CA 91320
Agency:	Graham Rice
Agency Address:	850 Lawrence Dr, Newbury Park, CA 91320
Place/Project Type:	Industrial - Packaging Paper and Plastics Film, Coated and Laminated
SIC/NAICS:	2671(+)
Region:	4
Program:	INDSTW
Regulatory Measure Status:	Active
Regulatory Measure Type:	Storm water industrial
Order Number:	2014-0057-DWQ
WDID:	4 56I018095
NPDES Number:	CAS000001
Adoption Date:	Not reported
Effective Date:	04/22/2003
Termination Date:	Not reported
Expiration/Review Date:	Not reported
Design Flow:	Not reported
Major/Minor:	Not reported
Complexity:	Not reported
TTWQ:	Not reported
Enforcement Actions within 5 years:	0
Violations within 5 years:	0
Latitude:	34.18996
Longitude:	-118.92993

Map ID
Direction
Distance
Elevation

MAP FINDINGS

Site

Database(s)

EDR ID Number
EPA ID Number

GENERAL PAVEMENT MANAGEMENT, INC. (Continued)

S105911498

CERS:

Name: GENERAL PAVEMENT MANAGEMENT, INC.
Address: 850 LAWRENCE DR STE 100
City,State,Zip: NEWBURY PARK, CA 91320
Site ID: 356003
CERS ID: 10639033
CERS Description: Chemical Storage Facilities

Violations:

Site ID: 356003
Site Name: General Pavement Management, Inc.
Violation Date: 12-20-2018
Citation: HSC 6.67 25270.4.5 (a) - California Health and Safety Code, Chapter 6.67, Section(s) 25270.4.5 (a)
Violation Description: Failure to amend the SPCC Plan within 6 months: 1. When the facility has had a change in design, construction, operation, or maintenance which affects the facility's discharge potential. AND/OR 2. To include more effective proven technology at the time of the 5-year SPCC Plan review and evaluation.
Violation Notes: Returned to compliance on 01/17/2019.
Violation Division: Ventura County Environmental Health
Violation Program: APSA
Violation Source: CERS,

Site ID: 356003
Site Name: General Pavement Management, Inc.
Violation Date: 03-09-2016
Citation: HSC 6.67 25270.4.5(a) - California Health and Safety Code, Chapter 6.67, Section(s) 25270.4.5(a)
Violation Description: Failure to promptly correct the causes of leaks that result in accumulations of oil in diked areas.
Violation Notes: Returned to compliance on 04/01/2016.
Violation Division: Ventura County Environmental Health
Violation Program: APSA
Violation Source: CERS,

Site ID: 356003
Site Name: General Pavement Management, Inc.
Violation Date: 03-09-2016
Citation: HSC 6.67 25270.4.5(a) - California Health and Safety Code, Chapter 6.67, Section(s) 25270.4.5(a)
Violation Description: Failure to provide and maintain adequate secondary containment.
Violation Notes: Returned to compliance on 04/01/2016.
Violation Division: Ventura County Environmental Health
Violation Program: APSA
Violation Source: CERS,

Site ID: 356003
Site Name: General Pavement Management, Inc.
Violation Date: 12-20-2018
Citation: 19 CCR 6.67 25270.4.5(a) - California Code of Regulations, Title 19, Chapter 6.67, Section(s) 25270.4.5(a)
Violation Description: Failure to provide a written commitment of manpower, equipment, and materials required to expeditiously control and remove any discharge that may be harmful when claiming impracticability of appropriate containment/diversionary structures.
Violation Notes: Returned to compliance on 12/20/2018.

Map ID
Direction
Distance
Elevation

MAP FINDINGS

Site

Database(s)

EDR ID Number
EPA ID Number

GENERAL PAVEMENT MANAGEMENT, INC. (Continued)

S105911498

Violation Division: Ventura County Environmental Health
Violation Program: APSA
Violation Source: CERS,

Site ID: 356003
Site Name: General Pavement Management, Inc.
Violation Date: 12-17-2015
Citation: HSC 6.67 25270.4.5(a) - California Health and Safety Code, Chapter 6.67, Section(s) 25270.4.5(a)
Violation Description: Failure to provide and maintain adequate secondary containment.
Violation Notes: Returned to compliance on 02/15/2016.
Violation Division: Ventura County Environmental Health
Violation Program: APSA
Violation Source: CERS,

Site ID: 356003
Site Name: General Pavement Management, Inc.
Violation Date: 12-20-2018
Citation: HSC 6.67 25270.4.5(a) - California Health and Safety Code, Chapter 6.67, Section(s) 25270.4.5(a)
Violation Description: Failure to address in the SPCC Plan the type of oil and storage capacity for each fixed container, and either the type of oil and storage capacity for each mobile or portable container, or an estimate of the potential number of mobile or portable containers, the types of oil, and anticipated storage capacities.
Violation Notes: Returned to compliance on 01/17/2019.
Violation Division: Ventura County Environmental Health
Violation Program: APSA
Violation Source: CERS,

Site ID: 356003
Site Name: General Pavement Management, Inc.
Violation Date: 10-28-2015
Citation: HSC 6.95 25508(a)(1) - California Health and Safety Code, Chapter 6.95, Section(s) 25508(a)(1)
Violation Description: Failure to complete and electronically submit a site map with all required content.
Violation Notes: Returned to compliance on 11/26/2015.
Violation Division: Ventura County Environmental Health
Violation Program: HMRRP
Violation Source: CERS,

Site ID: 356003
Site Name: General Pavement Management, Inc.
Violation Date: 03-09-2016
Citation: 22 CCR 12 66262.34(f) - California Code of Regulations, Title 22, Chapter 12, Section(s) 66262.34(f)
Violation Description: Failure to properly label hazardous waste accumulation containers with the following requirements: "Hazardous Waste", name and address of the generator, physical and chemical characteristics of the Hazardous Waste, and starting accumulation date.
Violation Notes: Returned to compliance on 04/01/2016.
Violation Division: Ventura County Environmental Health
Violation Program: HW
Violation Source: CERS,

Site ID: 356003

Map ID
Direction
Distance
Elevation

MAP FINDINGS

Site

Database(s)

EDR ID Number
EPA ID Number

GENERAL PAVEMENT MANAGEMENT, INC. (Continued)

S105911498

Site Name: General Pavement Management, Inc.
Violation Date: 12-17-2015
Citation: HSC 6.67 25270.4.5(a) - California Health and Safety Code, Chapter 6.67, Section(s) 25270.4.5(a)
Violation Description: Failure to prepare and implement a Spill Prevention Control and Countermeasure (SPCC) Plan .
Violation Notes: Returned to compliance on 02/15/2016.
Violation Division: Ventura County Environmental Health
Violation Program: APSA
Violation Source: CERS,

Site ID: 356003
Site Name: General Pavement Management, Inc.
Violation Date: 12-20-2018
Citation: HSC 6.67 25270.4.5(a) - California Health and Safety Code, Chapter 6.67, Section(s) 25270.4.5(a)
Violation Description: "Failure to prepare an SPCC Plan which fulfills all basic requirements that include: 1. The SPCC Plan must be prepared in accordance with good engineering practices. 2. Have full approval of management at a level of authority to commit the necessary resources to fully implement the SPCC Plan. 3. Prepare the SPCC Plan in writing. 4. Follow the sequence of the SPCC rule or include a cross-reference. 5. If the SPCC Plan calls for additional procedures, methods, or equipment not yet fully operational, discuss the items in separate paragraphs."
Violation Notes: Returned to compliance on 01/17/2019.
Violation Division: Ventura County Environmental Health
Violation Program: APSA
Violation Source: CERS,

Site ID: 356003
Site Name: General Pavement Management, Inc.
Violation Date: 07-09-2018
Citation: HSC 6.95 25508.1(a)-(f) - California Health and Safety Code, Chapter 6.95, Section(s) 25508.1(a)-(f)
Violation Description: Failure to electronically update business plan within 30 days of any one of the following events: A 100 percent or more increase in the quantity of a previously disclosed material. Any handling of a previously undisclosed hazardous materials at or above reportable quantities. A change of business address, business ownership, or business name. A substantial change in the handler's operations that requires modification to any portion of the business plan.
Violation Notes: Returned to compliance on 08/07/2018.
Violation Division: Ventura County Environmental Health
Violation Program: HMRRP
Violation Source: CERS,

Site ID: 356003
Site Name: General Pavement Management, Inc.
Violation Date: 07-09-2018
Citation: HSC 6.67 25270.4.5(a) - California Health and Safety Code, Chapter 6.67, Section(s) 25270.4.5(a)
Violation Description: Failure to provide the following training to all oil-handling personnel: 1. Operation and maintenance of equipment to prevent discharges. 2. Discharge procedure protocols. 3. Applicable pollution control laws, rules, and regulations. 4. General facility operations. 5. Contents of the SPCC Plan.

Map ID
Direction
Distance
Elevation

MAP FINDINGS

Site

Database(s)

EDR ID Number
EPA ID Number

GENERAL PAVEMENT MANAGEMENT, INC. (Continued)

S105911498

Violation Notes: Returned to compliance on 08/07/2018.
Violation Division: Ventura County Environmental Health
Violation Program: APSA
Violation Source: CERS,

Site ID: 356003
Site Name: General Pavement Management, Inc.
Violation Date: 12-20-2018
Citation: HSC 6.67 25270.4.5(a) - California Health and Safety Code, Chapter 6.67, Section(s) 25270.4.5(a)
Violation Description: Failure to comply with one or more of the following requirements: 1. Have record of inspections and integrity tests signed by the appropriate supervisor or inspector. 2. Keep written procedures and records of inspections and integrity tests for at least three years. 3. Keep comparison records.

Violation Notes: Returned to compliance on 01/17/2019.
Violation Division: Ventura County Environmental Health
Violation Program: APSA
Violation Source: CERS,

Site ID: 356003
Site Name: General Pavement Management, Inc.
Violation Date: 12-17-2015
Citation: HSC 6.67 25270.4.5(a) - California Health and Safety Code, Chapter 6.67, Section(s) 25270.4.5(a)
Violation Description: Failure to engineer or update each container installation to avoid discharges by providing at least one of the following devices: 1. An audible or visual high liquid level alarm. 2. High liquid level pump cutoff devices. 3. Audible or code signal communications between tank gauger and pumping station. 4. A fast response system for determining liquid levels, such as computers, telepulse or direct vision gauges.

Violation Notes: Returned to compliance on 02/15/2016.
Violation Division: Ventura County Environmental Health
Violation Program: APSA
Violation Source: CERS,

Site ID: 356003
Site Name: General Pavement Management, Inc.
Violation Date: 07-09-2018
Citation: HSC 6.67 25270.4.5(a) - California Health and Safety Code, Chapter 6.67, Section(s) 25270.4.5(a)
Violation Description: Failure to comply with one or more of the following requirements: 1. Have record of inspections and integrity tests signed by the appropriate supervisor or inspector. 2. Keep written procedures and records of inspections and integrity tests for at least three years. 3. Keep comparison records.

Violation Notes: Returned to compliance on 08/07/2018.
Violation Division: Ventura County Environmental Health
Violation Program: APSA
Violation Source: CERS,

Site ID: 356003
Site Name: General Pavement Management, Inc.
Violation Date: 08-19-2015
Citation: HSC 6.11 25404(e)(4) - California Health and Safety Code, Chapter 6.11, Section(s) 25404(e)(4)
Violation Description: Failure to report program data electronically.

Map ID
Direction
Distance
Elevation

MAP FINDINGS

Site

Database(s)

EDR ID Number
EPA ID Number

GENERAL PAVEMENT MANAGEMENT, INC. (Continued)

S105911498

Violation Notes: Returned to compliance on 09/18/2015.
Violation Division: Ventura County Environmental Health
Violation Program: HW
Violation Source: CERS,

Site ID: 356003
Site Name: General Pavement Management, Inc.
Violation Date: 07-09-2018
Citation: HSC 6.5 25123.3(h)(2) - California Health and Safety Code, Chapter 6.5, Section(s) 25123.3(h)(2)
Violation Description: Failure to determine the status of any hazardous waste if a signed copy of the manifest isn t received within 35 days of the date the waste was accepted by the initial transporter and/or to submit an Exception Report to DTSC if a signed copy of the manifest isn t received within 60 days of the date the waste was accepted by the initial transporter.

Violation Notes: Returned to compliance on 08/07/2018.
Violation Division: Ventura County Environmental Health
Violation Program: HW
Violation Source: CERS,

Site ID: 356003
Site Name: General Pavement Management, Inc.
Violation Date: 07-09-2018
Citation: HSC 6.67 25270.4.5(a) - California Health and Safety Code, Chapter 6.67, Section(s) 25270.4.5(a)
Violation Description: Failure of a Tier I qualified facility to certify the SPCC Plan according to 40 CFR 112.6(a)(1) if a technical change has been made to the facility design, construction, operation, or maintenance.

Violation Notes: Returned to compliance on 08/07/2018.
Violation Division: Ventura County Environmental Health
Violation Program: APSA
Violation Source: CERS,

Site ID: 356003
Site Name: General Pavement Management, Inc.
Violation Date: 10-28-2015
Citation: HSC 6.95 25508.1(a)-(e) - California Health and Safety Code, Chapter 6.95, Section(s) 25508.1(a)-(e)
Violation Description: Failure to electronically update business plan within 30 days of any one of the following events: A 100 percent or more increase in the quantity of a previously disclosed material. Any handling of a previously undisclosed hazardous materials at or above reportable quantities. A change of business address, business ownership, or business name.

Violation Notes: Returned to compliance on 11/26/2015.
Violation Division: Ventura County Environmental Health
Violation Program: HMRRP
Violation Source: CERS,

Site ID: 356003
Site Name: General Pavement Management, Inc.
Violation Date: 10-28-2015
Citation: HSC 6.5 Multiple Sections - California Health and Safety Code, Chapter 6.5, Section(s) Multiple Sections
Violation Description: Haz Waste Generator Program - Operations/Maintenance - General
Violation Notes: Returned to compliance on 12/10/2015.

Map ID
Direction
Distance
Elevation

MAP FINDINGS

Site

Database(s)

EDR ID Number
EPA ID Number

GENERAL PAVEMENT MANAGEMENT, INC. (Continued)

S105911498

Violation Division: Ventura County Environmental Health
Violation Program: HW
Violation Source: CERS,

Site ID: 356003
Site Name: General Pavement Management, Inc.
Violation Date: 10-28-2015
Citation: HSC 6.67 25270.4.5(a) - California Health and Safety Code, Chapter 6.67, Section(s) 25270.4.5(a)

Violation Description: Failure to provide and maintain adequate secondary containment.
Violation Notes: Returned to compliance on 12/17/2015.
Violation Division: Ventura County Environmental Health
Violation Program: APSA
Violation Source: CERS,

Site ID: 356003
Site Name: General Pavement Management, Inc.
Violation Date: 12-17-2015
Citation: HSC 6.67 25270.4.5(a) - California Health and Safety Code, Chapter 6.67, Section(s) 25270.4.5(a)

Violation Description: Failure to meet the conditions of a Tier I or Tier II Qualified Facility: A Tier II qualified facility is one that has had no single discharge exceeding 1,000 U.S. gallons or no two discharges each exceeding 42 U.S. gallons within any twelve month period in the three years prior to the SPCC Plan self-certification date, or since becoming subject to this part if the facility has been in operation for less than three years (other than discharges that are the result of natural disasters, acts of war, or terrorism), and has an aggregate aboveground oil storage capacity of 10,000 U.S. gallons or less. A Tier I qualified facility meets the qualification criteria of a Tier II qualified facility and has no individual aboveground oil storage container with a capacity greater than 5,000 U.S. gallons.

Violation Notes: Returned to compliance on 02/15/2016.
Violation Division: Ventura County Environmental Health
Violation Program: APSA
Violation Source: CERS,

Site ID: 356003
Site Name: General Pavement Management, Inc.
Violation Date: 07-09-2018
Citation: HSC 6.67 25270.4.5(a) - California Health and Safety Code, Chapter 6.67, Section(s) 25270.4.5(a)

Violation Description: Failure to promptly correct visible discharges and promptly remove any accumulations of oil in diked areas.

Violation Notes: Returned to compliance on 08/07/2018.
Violation Division: Ventura County Environmental Health
Violation Program: APSA
Violation Source: CERS,

Site ID: 356003
Site Name: General Pavement Management, Inc.
Violation Date: 10-28-2015
Citation: HSC 6.95 25508(a)(1) - California Health and Safety Code, Chapter 6.95, Section(s) 25508(a)(1)

Violation Description: Failure to establish and electronically submit an adequate emergency response plan and procedures for a release or threatened release of a hazardous material.

Map ID
Direction
Distance
Elevation

MAP FINDINGS

Site

Database(s)

EDR ID Number
EPA ID Number

GENERAL PAVEMENT MANAGEMENT, INC. (Continued)

S105911498

Violation Notes: Returned to compliance on 11/26/2015.
Violation Division: Ventura County Environmental Health
Violation Program: HMRRP
Violation Source: CERS,

Site ID: 356003
Site Name: General Pavement Management, Inc.
Violation Date: 10-28-2015
Citation: HSC 6.67 25270.4.5(a) - California Health and Safety Code, Chapter 6.67, Section(s) 25270.4.5(a)
Violation Description: Failure to prepare and implement a Spill Prevention Control and Countermeasure (SPCC) Plan .

Violation Notes: Returned to compliance on 12/17/2015.
Violation Division: Ventura County Environmental Health
Violation Program: APSA
Violation Source: CERS,

Site ID: 356003
Site Name: General Pavement Management, Inc.
Violation Date: 03-09-2016
Citation: 40 CFR 1 265.31 - U.S. Code of Federal Regulations, Title 40, Chapter 1, Section(s) 265.31
Violation Description: Failure to maintain and operate the facility to minimize the possibility of a fire, explosion, or any unplanned sudden or non-sudden release of hazardous waste or hazardous waste constituents to the air, soil, or surface water which could threaten human health or the environment..

Violation Notes: Returned to compliance on 04/01/2016.
Violation Division: Ventura County Environmental Health
Violation Program: HW
Violation Source: CERS,

Site ID: 356003
Site Name: General Pavement Management, Inc.
Violation Date: 07-09-2018
Citation: HSC 6.95 25505(a)(4) - California Health and Safety Code, Chapter 6.95, Section(s) 25505(a)(4)
Violation Description: Failure to provide initial and annual training to all employees in safety procedures in the event of a release or threatened release of a hazardous material or failure to document and maintain training records for a minimum of three years.

Violation Notes: Returned to compliance on 08/07/2018.
Violation Division: Ventura County Environmental Health
Violation Program: HMRRP
Violation Source: CERS,

Site ID: 356003
Site Name: General Pavement Management, Inc.
Violation Date: 12-20-2018
Citation: HSC 6.67 25270.4.5(a) - California Health and Safety Code, Chapter 6.67, Section(s) 25270.4.5(a)
Violation Description: Failure to conduct spill prevention briefing for oil-handling personnel at least once a year to assure adequate understanding of the SPCC Plan.

Violation Notes: Returned to compliance on 01/17/2019.
Violation Division: Ventura County Environmental Health
Violation Program: APSA

Map ID
Direction
Distance
Elevation

MAP FINDINGS

Site

Database(s)

EDR ID Number
EPA ID Number

GENERAL PAVEMENT MANAGEMENT, INC. (Continued)

S105911498

Violation Source: CERS,

Site ID: 356003
Site Name: General Pavement Management, Inc.
Violation Date: 07-09-2018
Citation: 22 CCR 12 66262.34(f) - California Code of Regulations, Title 22, Chapter 12, Section(s) 66262.34(f)
Violation Description: Failure to properly label hazardous waste accumulation containers and portable tanks with the following requirements: "Hazardous Waste", name and address of the generator, physical and chemical characteristics of the Hazardous Waste, and starting accumulation date.
Violation Notes: Returned to compliance on 08/07/2018.
Violation Division: Ventura County Environmental Health
Violation Program: HW
Violation Source: CERS,

Site ID: 356003
Site Name: General Pavement Management, Inc.
Violation Date: 12-17-2015
Citation: HSC 6.67 25270.4.5(a) - California Health and Safety Code, Chapter 6.67, Section(s) 25270.4.5(a)
Violation Description: Failure to comply with all of the following requirements: 1. Failure to conduct inspections and tests in accordance with written procedures that you or a certifying engineer have developed for the facility. 2. Failure to sign written procedures and/or a record of inspections and/or customary business records by the appropriate supervisor or inspector. 3. Failure to keep written procedures and/or a record of inspections and/or customary business records with the plan. AND 4. Failure to maintain written procedures and/or a record of inspections and/or customary business records for three years.
Violation Notes: Returned to compliance on 02/15/2016.
Violation Division: Ventura County Environmental Health
Violation Program: APSA
Violation Source: CERS,

Evaluation:
Eval General Type: Other/Unknown
Eval Date: 07-09-2018
Violations Found: Yes
Eval Type: Other, not routine, done by local agency
Eval Notes: SPOT CHECK INSPECTION
Eval Division: Ventura County Environmental Health
Eval Program: APSA
Eval Source: CERS,

Eval General Type: Other/Unknown
Eval Date: 10-28-2015
Violations Found: Yes
Eval Type: Other, not routine, done by local agency
Eval Notes: SPOT CHECK INSPECTION
Eval Division: Ventura County Environmental Health
Eval Program: APSA
Eval Source: CERS,

Eval General Type: Other/Unknown
Eval Date: 12-17-2015

Map ID
Direction
Distance
Elevation

MAP FINDINGS

Site

Database(s)

EDR ID Number
EPA ID Number

GENERAL PAVEMENT MANAGEMENT, INC. (Continued)

S105911498

Violations Found: No
Eval Type: Other, not routine, done by local agency
Eval Notes: FOLLOW-UP INSPECTION
Eval Division: Ventura County Environmental Health
Eval Program: HMRRP
Eval Source: CERS,

Eval General Type: Other/Unknown
Eval Date: 12-17-2015
Violations Found: No
Eval Type: Other, not routine, done by local agency
Eval Notes: FOLLOW-UP INSPECTION
Eval Division: Ventura County Environmental Health
Eval Program: HW
Eval Source: CERS,

Eval General Type: Other/Unknown
Eval Date: 03-09-2016
Violations Found: Yes
Eval Type: Other, not routine, done by local agency
Eval Notes: FOLLOW-UP QA/QC INSPECTION
Eval Division: Ventura County Environmental Health
Eval Program: APSA
Eval Source: CERS,

Eval General Type: Compliance Evaluation Inspection
Eval Date: 10-28-2015
Violations Found: Yes
Eval Type: Routine done by local agency
Eval Notes: Not reported
Eval Division: Ventura County Environmental Health
Eval Program: HMRRP
Eval Source: CERS,

Eval General Type: Other/Unknown
Eval Date: 03-09-2016
Violations Found: No
Eval Type: Other, not routine, done by local agency
Eval Notes: FOLLOW-UP QA/QC INSPECTION
Eval Division: Ventura County Environmental Health
Eval Program: HMRRP
Eval Source: CERS,

Eval General Type: Other/Unknown
Eval Date: 03-09-2016
Violations Found: Yes
Eval Type: Other, not routine, done by local agency
Eval Notes: FOLLOW-UP QA/QC INSPECTION
Eval Division: Ventura County Environmental Health
Eval Program: HW
Eval Source: CERS,

Eval General Type: Compliance Evaluation Inspection
Eval Date: 07-09-2018
Violations Found: Yes
Eval Type: Routine done by local agency
Eval Notes: Not reported

Map ID
Direction
Distance
Elevation

MAP FINDINGS

Site

Database(s)

EDR ID Number
EPA ID Number

GENERAL PAVEMENT MANAGEMENT, INC. (Continued)

S105911498

Eval Division: Ventura County Environmental Health
Eval Program: HW
Eval Source: CERS,

Eval General Type: Compliance Evaluation Inspection
Eval Date: 10-28-2015
Violations Found: Yes
Eval Type: Routine done by local agency
Eval Notes: Not reported
Eval Division: Ventura County Environmental Health
Eval Program: HW
Eval Source: CERS,

Eval General Type: Compliance Evaluation Inspection
Eval Date: 12-17-2015
Violations Found: Yes
Eval Type: Routine done by local agency
Eval Notes: Not reported
Eval Division: Ventura County Environmental Health
Eval Program: APSA
Eval Source: CERS,

Eval General Type: Compliance Evaluation Inspection
Eval Date: 07-09-2018
Violations Found: Yes
Eval Type: Routine done by local agency
Eval Notes: Not reported
Eval Division: Ventura County Environmental Health
Eval Program: HMRRP
Eval Source: CERS,

Eval General Type: Other/Unknown
Eval Date: 08-19-2015
Violations Found: Yes
Eval Type: Other, not routine, done by local agency
Eval Notes: FOLLOW-UP INSPECTION
Eval Division: Ventura County Environmental Health
Eval Program: HW
Eval Source: CERS,

Eval General Type: Compliance Evaluation Inspection
Eval Date: 12-20-2018
Violations Found: Yes
Eval Type: Routine done by local agency
Eval Notes: Not reported
Eval Division: Ventura County Environmental Health
Eval Program: APSA
Eval Source: CERS,

Affiliation:
Affiliation Type Desc: Parent Corporation
Entity Name: General Pavement Management, Inc.
Entity Title: Not reported
Affiliation Address: Not reported
Affiliation City: Not reported
Affiliation State: Not reported
Affiliation Country: Not reported

Map ID
Direction
Distance
Elevation

MAP FINDINGS

Site

Database(s)

EDR ID Number
EPA ID Number

GENERAL PAVEMENT MANAGEMENT, INC. (Continued)

S105911498

Affiliation Zip: Not reported
Affiliation Phone: ,

Affiliation Type Desc: Property Owner
Entity Name: Gordon Miller
Entity Title: Not reported
Affiliation Address: 850 Lawrence Dr Suite 100
Affiliation City: Thousand Oaks
Affiliation State: CA
Affiliation Country: United States
Affiliation Zip: 91320
Affiliation Phone: (805) 933-0909,

Affiliation Type Desc: Operator
Entity Name: Gordon Miller
Entity Title: Not reported
Affiliation Address: Not reported
Affiliation City: Not reported
Affiliation State: Not reported
Affiliation Country: Not reported
Affiliation Zip: Not reported
Affiliation Phone: (805) 732-5292,

Affiliation Type Desc: Environmental Contact
Entity Name: Devin Kassbaum
Entity Title: Not reported
Affiliation Address: 850 Lawrence Dr Ste 100
Affiliation City: Thousand Oaks
Affiliation State: CA
Affiliation Country: Not reported
Affiliation Zip: 91320
Affiliation Phone: ,

Affiliation Type Desc: Facility Mailing Address
Entity Name: Mailing Address
Entity Title: Not reported
Affiliation Address: 850 Lawrence Dr Ste 100
Affiliation City: Thousand Oaks
Affiliation State: CA
Affiliation Country: Not reported
Affiliation Zip: 91320
Affiliation Phone: ,

Affiliation Type Desc: Identification Signer
Entity Name: Devin Kassbaum
Entity Title: facility manager
Affiliation Address: Not reported
Affiliation City: Not reported
Affiliation State: Not reported
Affiliation Country: Not reported
Affiliation Zip: Not reported
Affiliation Phone: ,

Affiliation Type Desc: CUPA District
Entity Name: Ventura County Environmental Health
Entity Title: Not reported
Affiliation Address: 800 South Victoria Avenue

Map ID
Direction
Distance
Elevation

MAP FINDINGS

Site

Database(s)

EDR ID Number
EPA ID Number

GENERAL PAVEMENT MANAGEMENT, INC. (Continued)

S105911498

Affiliation City: Ventura
Affiliation State: CA
Affiliation Country: Not reported
Affiliation Zip: 93009
Affiliation Phone: (805) 654-2813,

Affiliation Type Desc: Document Preparer
Entity Name: RAMTOX
Entity Title: Not reported
Affiliation Address: Not reported
Affiliation City: Not reported
Affiliation State: Not reported
Affiliation Country: Not reported
Affiliation Zip: Not reported
Affiliation Phone: ,

Affiliation Type Desc: Legal Owner
Entity Name: Gordon Miller
Entity Title: Not reported
Affiliation Address: 850 Lawrence Dr Ste 100
Affiliation City: Thousand Oaks
Affiliation State: CA
Affiliation Country: United States
Affiliation Zip: 91320
Affiliation Phone: (805) 933-0909,

Name: FORMER COMPSAT CORP.
Address: 850 LAWRENCE DR
City,State,Zip: NEWBURY PARK, CA 91320
Site ID: 245110
CERS ID: SLT43619617
CERS Description: Cleanup Program Site

Name: COAST INDEX CO
Address: 850 LAWRENCE DR
City,State,Zip: NEWBURY PARK, CA 91320
Site ID: 529497
CERS ID: 218000
CERS Description: Industrial Facility Storm Water

Violations:

Site ID: 529497
Site Name: Coast Index Co
Violation Date: 07-16-2003
Citation: 2014-0057-DWQ - Industrial General Permit
Violation Description: SW - Deficient BMP Implementation
Violation Notes: Incomplete SWPPP.
Violation Division: Water Boards
Violation Program: INDSTW
Violation Source: SMARTS,

Site ID: 529497
Site Name: Coast Index Co
Violation Date: 11-26-2008
Citation: 2014-0057-DWQ - Industrial General Permit
Violation Description: SW - Deficient BMP Implementation
Violation Notes: 4.5 SU of pH was detected at "Drain #3" on 11/26/08. Ranging from 114

Map ID
Direction
Distance
Elevation

MAP FINDINGS

Site

Database(s)

EDR ID Number
EPA ID Number

GENERAL PAVEMENT MANAGEMENT, INC. (Continued)

S105911498

Violation Division: Water Boards
Violation Program: INDSTW
Violation Source: SMARTS,
to 123 mg/L of TSS were detected at various locations within the facility on 11/26/08 & 2/5/09.

Site ID: 529497
Site Name: Coast Index Co
Violation Date: 07-16-2003
Citation: 2014-0057-DWQ - Industrial General Permit
Violation Description: SW - Deficient BMP Implementation
Violation Notes: Boiler was not covered/contained. Poor yard housekeeping.
Violation Division: Water Boards
Violation Program: INDSTW
Violation Source: SMARTS,

Evaluation:
Eval General Type: Case Development Inspection
Eval Date: 09-02-2003
Violations Found: No
Eval Type: Industrial Storm Water Enforcement Follow-up
Eval Notes: The site was previously inspected by Alex Alimohammadi on 7/16/03. NTC was issued (SWPPP was incomplete and forklift area was exposed to storm drain). Site inspection on 09/02/03 verified placement of a small berm (1 inch) around forklift. (Not sufficient
Eval Division: Water Boards
Eval Program: INDSTW
Eval Source: SMARTS,

Enforcement Action:
Site ID: 529497
Site Name: Coast Index Co
Site Address: 850 LAWRENCE DR
Site City: NEWBURY PARK
Site Zip: 91320
Enf Action Date: 12-06-2002
Enf Action Type: Staff Enforcement Letter
Enf Action Description: Staff Enforcement Letter
Enf Action Notes: Notice of Noncompliance sent 12/6/02 for failure to file NOI for coverage under industrial stormwater permit.
Enf Action Division: Water Boards
Enf Action Program: INDSTW
Enf Action Source: SMARTS,

Site ID: 529497
Site Name: Coast Index Co
Site Address: 850 LAWRENCE DR
Site City: NEWBURY PARK
Site Zip: 91320
Enf Action Date: 06-23-2010
Enf Action Type: Staff Enforcement Letter
Enf Action Description: Staff Enforcement Letter
Enf Action Notes: The letter, AR Review - Benchmark Value, was sent to ensure that the permittee will develop and implement the BMPs to reduce or prevent pollutants in SW discharges. Letter also required permittee to submit evidence of implemented additional BMPs and SWPPP amendments if the

Map ID
Direction
Distance
Elevation

MAP FINDINGS

Site

Database(s)

EDR ID Number
EPA ID Number

GENERAL PAVEMENT MANAGEMENT, INC. (Continued)

S105911498

Enf Action Division: permittee is already implementing the BMPs.
Enf Action Program: Water Boards
Enf Action Source: INDSTW
SMARTS,

Site ID: 529497
Site Name: Coast Index Co
Site Address: 850 LAWRENCE DR
Site City: NEWBURY PARK
Site Zip: 91320
Enf Action Date: 07-16-2003
Enf Action Type: Notice to Comply
Enf Action Description: Notice to Comply
Enf Action Notes: Field NTC issued 7/16/03 for noncompliance with industrial stormwater permit.

Enf Action Division: Water Boards
Enf Action Program: INDSTW
Enf Action Source: SMARTS,

Affiliation:
Affiliation Type Desc: Owner/Operator
Entity Name: Graham Rice
Entity Title: Operator
Affiliation Address: 850 Lawrence Dr
Affiliation City: Newbury Park
Affiliation State: CA
Affiliation Country: Not reported
Affiliation Zip: 91320
Affiliation Phone: ,

Name: COAST INDEX CO., INC.
Address: 850 LAWRENCE DR STE 200
City,State,Zip: NEWBURY PARK, CA 91320
Site ID: 107104
CERS ID: 10332475
CERS Description: Chemical Storage Facilities

Violations:
Site ID: 107104
Site Name: COAST INDEX CO., INC.
Violation Date: 05-26-2021
Citation: HSC 6.95 25505(a)(4) - California Health and Safety Code, Chapter 6.95, Section(s) 25505(a)(4)
Violation Description: Failure to provide initial and annual training to all employees in safety procedures in the event of a release or threatened release of a hazardous material or failure to document and maintain training records for a minimum of three years.
Violation Notes: Returned to compliance on 06/08/2021.
Violation Division: Ventura County Environmental Health
Violation Program: HMRRP
Violation Source: CERS,

Site ID: 107104
Site Name: COAST INDEX CO., INC.
Violation Date: 03-21-2019
Citation: HSC 6.5 25123.3(h)(1) - California Health and Safety Code, Chapter

Map ID
Direction
Distance
Elevation

MAP FINDINGS

Site

Database(s)

EDR ID Number
EPA ID Number

GENERAL PAVEMENT MANAGEMENT, INC. (Continued)

S105911498

Violation Description: 6.5, Section(s) 25123.3(h)(1)
Failure to send hazardous waste offsite for treatment, storage, or disposal within 180 days (or 270 days if waste is transported over 200 miles) for a generator who generates less than 1000 kilogram per month if all of the following conditions are met: (1) The quantity of hazardous waste accumulated onsite never exceeds 6,000 kilograms. (2) The generator complies with the requirements of 40 Code of Federal Regulations section 262.34(d), (e) and (f). (3) The generator does not hold acutely hazardous waste or extremely hazardous waste in an amount greater than one kilogram for more than 90 days.

Violation Notes: Returned to compliance on 04/23/2019.

Violation Division: Ventura County Environmental Health

Violation Program: HW

Violation Source: CERS,

Site ID: 107104

Site Name: COAST INDEX CO., INC.

Violation Date: 03-21-2019

Citation: HSC 6.95 25505(a)(4) - California Health and Safety Code, Chapter 6.95, Section(s) 25505(a)(4)

Violation Description: Failure to provide initial and annual training to all employees in safety procedures in the event of a release or threatened release of a hazardous material or failure to document and maintain training records for a minimum of three years.

Violation Notes: Returned to compliance on 04/01/2019.

Violation Division: Ventura County Environmental Health

Violation Program: HMRRP

Violation Source: CERS,

Site ID: 107104

Site Name: COAST INDEX CO., INC.

Violation Date: 03-21-2019

Citation: HSC 6.95 25508(a)(1) - California Health and Safety Code, Chapter 6.95, Section(s) 25508(a)(1)

Violation Description: Failure to complete and electronically submit a business plan when storing/handling a hazardous material at or above reportable quantities.

Violation Notes: Returned to compliance on 03/21/2019.

Violation Division: Ventura County Environmental Health

Violation Program: HMRRP

Violation Source: CERS,

Evaluation:

Eval General Type: Compliance Evaluation Inspection

Eval Date: 04-29-2021

Violations Found: No

Eval Type: Routine done by local agency

Eval Notes: Not reported

Eval Division: Ventura County Environmental Health

Eval Program: HMRRP

Eval Source: CERS,

Eval General Type: Compliance Evaluation Inspection

Eval Date: 03-14-2017

Violations Found: No

Eval Type: Routine done by local agency

Eval Notes: Not reported

Map ID
Direction
Distance
Elevation

MAP FINDINGS

Site

Database(s)

EDR ID Number
EPA ID Number

GENERAL PAVEMENT MANAGEMENT, INC. (Continued)

S105911498

Eval Division: Ventura County Environmental Health
Eval Program: HW
Eval Source: CERS,

Eval General Type: Compliance Evaluation Inspection
Eval Date: 08-27-2014
Violations Found: No
Eval Type: Routine done by local agency
Eval Notes: Not reported
Eval Division: Ventura County Environmental Health
Eval Program: HW
Eval Source: CERS,

Eval General Type: Other/Unknown
Eval Date: 05-26-2021
Violations Found: Yes
Eval Type: Other, not routine, done by local agency
Eval Notes: FOLLOW-UP INSPECTION
Eval Division: Ventura County Environmental Health
Eval Program: HMRRP
Eval Source: CERS,

Eval General Type: Compliance Evaluation Inspection
Eval Date: 03-21-2019
Violations Found: Yes
Eval Type: Routine done by local agency
Eval Notes: Not reported
Eval Division: Ventura County Environmental Health
Eval Program: HMRRP
Eval Source: CERS,

Eval General Type: Compliance Evaluation Inspection
Eval Date: 03-21-2019
Violations Found: Yes
Eval Type: Routine done by local agency
Eval Notes: Not reported
Eval Division: Ventura County Environmental Health
Eval Program: HW
Eval Source: CERS,

Eval General Type: Compliance Evaluation Inspection
Eval Date: 04-29-2021
Violations Found: No
Eval Type: Routine done by local agency
Eval Notes: Not reported
Eval Division: Ventura County Environmental Health
Eval Program: HW
Eval Source: CERS,

Affiliation:

Affiliation Type Desc: Environmental Contact
Entity Name: GRAHAM RICE
Entity Title: Not reported
Affiliation Address: 850 LAWRENCE DR, Suite 200
Affiliation City: NEWBURY PARK
Affiliation State: CA
Affiliation Country: Not reported

Map ID
Direction
Distance
Elevation

MAP FINDINGS

Site

Database(s)

EDR ID Number
EPA ID Number

GENERAL PAVEMENT MANAGEMENT, INC. (Continued)

S105911498

Affiliation Zip: 91320
Affiliation Phone: ,

Affiliation Type Desc: Legal Owner
Entity Name: GRAHAM RICE
Entity Title: Not reported
Affiliation Address: 850 LAWRENCE DR, Suite 200
Affiliation City: NEWBURY PARK
Affiliation State: CA
Affiliation Country: United States
Affiliation Zip: 91320
Affiliation Phone: (805) 499-6844,

Affiliation Type Desc: Property Owner
Entity Name: Gordon Miller
Entity Title: Not reported
Affiliation Address: 850 Lawrence Drive, Suite 100
Affiliation City: Newbury Park
Affiliation State: CA
Affiliation Country: United States
Affiliation Zip: 91320
Affiliation Phone: (805) 732-5292,

Affiliation Type Desc: Document Preparer
Entity Name: Graham Rice
Entity Title: Not reported
Affiliation Address: Not reported
Affiliation City: Not reported
Affiliation State: Not reported
Affiliation Country: Not reported
Affiliation Zip: Not reported
Affiliation Phone: ,

Affiliation Type Desc: Facility Mailing Address
Entity Name: Mailing Address
Entity Title: Not reported
Affiliation Address: 850 LAWRENCE DR, Suite 200
Affiliation City: NEWBURY PARK
Affiliation State: CA
Affiliation Country: Not reported
Affiliation Zip: 91320
Affiliation Phone: ,

Affiliation Type Desc: Parent Corporation
Entity Name: COAST INDEX CO., INC.
Entity Title: Not reported
Affiliation Address: Not reported
Affiliation City: Not reported
Affiliation State: Not reported
Affiliation Country: Not reported
Affiliation Zip: Not reported
Affiliation Phone: ,

Affiliation Type Desc: CUPA District
Entity Name: Ventura County Environmental Health
Entity Title: Not reported
Affiliation Address: 800 South Victoria Avenue

Map ID
Direction
Distance
Elevation

MAP FINDINGS

Site

Database(s)

EDR ID Number
EPA ID Number

GENERAL PAVEMENT MANAGEMENT, INC. (Continued)

S105911498

Affiliation City: Ventura
Affiliation State: CA
Affiliation Country: Not reported
Affiliation Zip: 93009
Affiliation Phone: (805) 654-2813,

Affiliation Type Desc: Identification Signer
Entity Name: GRAHAM RICE
Entity Title: PRESIDENT
Affiliation Address: Not reported
Affiliation City: Not reported
Affiliation State: Not reported
Affiliation Country: Not reported
Affiliation Zip: Not reported
Affiliation Phone: ,

Affiliation Type Desc: Operator
Entity Name: GRAHAM RICE
Entity Title: Not reported
Affiliation Address: Not reported
Affiliation City: Not reported
Affiliation State: Not reported
Affiliation Country: Not reported
Affiliation Zip: Not reported
Affiliation Phone: (805) 499-6844,

HWTS:

Name: GENERAL PAVEMENT MANAGEMENT
Address: 850 LAWRENCE DR STE 100
Address 2: Not reported
City,State,Zip: THOUSAND OAKS, CA 913201508
EPA ID: CAC002824452
Inactive Date: 11/03/2015
Create Date: 08/03/2015
Last Act Date: 11/03/2015
Mailing Name: Not reported
Mailing Address: 850 LAWRENCE DR STE 100
Mailing Address 2: Not reported
Mailing City,State,Zip: THOUSAND OAKS, CA 913201508
Owner Name: GORDON MILLER
Owner Address: 850 LAWRENCE DR STE 100
Owner Address 2: Not reported
Owner City,State,Zip: THOUSAND OAKS, CA 913201508
Contact Name: FERNANDO SANCHEZ
Contact Address: 850 LAWRENCE DR STE 100
Contact Address 2: Not reported
City,State,Zip: THOUSAND OAKS, CA 913201508

Map ID
 Direction
 Distance
 Elevation

MAP FINDINGS

Site

Database(s)

EDR ID Number
 EPA ID Number

113
 WNW
 1/4-1/2
 0.463 mi.
 2442 ft.

MULTILAYER PROTOTYPES INC
2513 TELLER ROAD
NEWBURY PARK, CA 91320

RCRA-SQG
 CA ENVIROSTOR
 FINDS
 ECHO
 CA VENTURA CO. BWT

1000411694
 CAD981160237

Relative:
Higher
Actual:
691 ft.

RCRA-SQG:
 Date Form Received by Agency: 20200218
 Handler Name: MULTILAYER PROTOTYPES INC
 Handler Address: 2513 TELLER
 Handler City,State,Zip: NEWBURY PARK, CA 91320-0000
 EPA ID: CAD981160237
 Contact Name: DARA D GARZA
 Contact Address: TELLER
 Contact City,State,Zip: NEWBURY PARK, CA 91320-0000
 Contact Telephone: 805-498-9390
 Contact Fax: 805-498-8551
 Contact Email: DARA@MPI-PCB.COM
 Contact Title: CEO / PRESIDENT
 EPA Region: 09
 Land Type: Private
 Federal Waste Generator Description: Small Quantity Generator
 Non-Notifier: Not reported
 Biennial Report Cycle: 2019
 Accessibility: Not reported
 Active Site Indicator: Handler Activities
 State District Owner: Not reported
 State District: Not reported
 Mailing Address: TELLER ROAD
 Mailing City,State,Zip: NEWBURY PARK, CA 91320
 Owner Name: STEVE FERRIS
 Owner Type: Private
 Operator Name: KENNY GROVES
 Operator Type: Private
 Short-Term Generator Activity: No
 Importer Activity: No
 Mixed Waste Generator: No
 Transporter Activity: No
 Transfer Facility Activity: No
 Recycler Activity with Storage: No
 Small Quantity On-Site Burner Exemption: No
 Smelting Melting and Refining Furnace Exemption: No
 Underground Injection Control: No
 Off-Site Waste Receipt: No
 Universal Waste Indicator: No
 Universal Waste Destination Facility: No
 Federal Universal Waste: No
 Active Site Fed-Reg Treatment Storage and Disposal Facility: Not reported
 Active Site Converter Treatment storage and Disposal Facility: Not reported
 Active Site State-Reg Treatment Storage and Disposal Facility: Not reported
 Active Site State-Reg Handler: ---
 Federal Facility Indicator: Not reported
 Hazardous Secondary Material Indicator: N
 Sub-Part K Indicator: Not reported
 Commercial TSD Indicator: No
 Treatment Storage and Disposal Type: Not reported
 2018 GPRA Permit Baseline: Not on the Baseline
 2018 GPRA Renewals Baseline: Not on the Baseline
 Permit Renewals Workload Universe: Not reported

Map ID
Direction
Distance
Elevation

MAP FINDINGS

Site

Database(s)

EDR ID Number
EPA ID Number

MULTILAYER PROTOTYPES INC (Continued)

1000411694

Permit Workload Universe:	Not reported
Permit Progress Universe:	Not reported
Post-Closure Workload Universe:	Not reported
Closure Workload Universe:	Not reported
202 GPRA Corrective Action Baseline:	No
Corrective Action Workload Universe:	No
Subject to Corrective Action Universe:	No
Non-TSDFs Where RCRA CA has Been Imposed Universe:	No
TSDFs Potentially Subject to CA Under 3004 (u)/(v) Universe:	No
TSDFs Only Subject to CA under Discretionary Auth Universe:	No
Corrective Action Priority Ranking:	No NCAPS ranking
Environmental Control Indicator:	No
Institutional Control Indicator:	No
Human Exposure Controls Indicator:	N/A
Groundwater Controls Indicator:	N/A
Operating TSDF Universe:	Not reported
Full Enforcement Universe:	Not reported
Significant Non-Complier Universe:	No
Unaddressed Significant Non-Complier Universe:	No
Addressed Significant Non-Complier Universe:	No
Significant Non-Complier With a Compliance Schedule Universe:	No
Financial Assurance Required:	Not reported
Handler Date of Last Change:	20200916
Recognized Trader-Importer:	No
Recognized Trader-Exporter:	No
Importer of Spent Lead Acid Batteries:	No
Exporter of Spent Lead Acid Batteries:	No
Recycler Activity Without Storage:	No
Manifest Broker:	No
Sub-Part P Indicator:	No

Biennial: List of Years

Year: 2019

Click Here for Biennial Reporting System Data:
Year: 2017

Click Here for Biennial Reporting System Data:
Year: 2015

Click Here for Biennial Reporting System Data:
Year: 2013

Click Here for Biennial Reporting System Data:
Year: 2011

Click Here for Biennial Reporting System Data:
Year: 2009

Click Here for Biennial Reporting System Data:
Year: 2007

Click Here for Biennial Reporting System Data:

Hazardous Waste Summary:

Waste Code: D002

Map ID
Direction
Distance
Elevation

MAP FINDINGS

Site

Database(s)

EDR ID Number
EPA ID Number

MULTILAYER PROTOTYPES INC (Continued)

1000411694

Waste Description: CORROSIVE WASTE

Waste Code: D004
Waste Description: ARSENIC

Waste Code: D006
Waste Description: CADMIUM

Waste Code: D007
Waste Description: CHROMIUM

Waste Code: D008
Waste Description: LEAD

Waste Code: D011
Waste Description: SILVER

Waste Code: F006
Waste Description: WASTEWATER TREATMENT SLUDGES FROM ELECTROPLATING OPERATIONS, EXCEPT FROM THE FOLLOWING PROCESSES: (1) SULFURIC ACID ANODIZING OF ALUMINUM; (2) TIN PLATING ON CARBON STEEL; (3) ZINC PLATING (SEGREGATED BASIS) ON CARBON STEEL; (4) ALUMINUM OR ZINC-ALUMINUM PLATING ON CARBON STEEL; (5) CLEANING/STRIPPING ASSOCIATED WITH TIN, ZINC, AND ALUMINUM PLATING ON CARBON STEEL; AND (6) CHEMICAL ETCHING AND MILLING OF ALUMINUM.

Handler - Owner Operator:

Owner/Operator Indicator:	Operator
Owner/Operator Name:	DARA GARZA
Legal Status:	Private
Date Became Current:	19970101
Date Ended Current:	Not reported
Owner/Operator Address:	Not reported
Owner/Operator City,State,Zip:	Not reported
Owner/Operator Telephone:	Not reported
Owner/Operator Telephone Ext:	Not reported
Owner/Operator Fax:	Not reported
Owner/Operator Email:	Not reported
Owner/Operator Indicator:	Operator
Owner/Operator Name:	NOT REQUIRED
Legal Status:	Private
Date Became Current:	Not reported
Date Ended Current:	Not reported
Owner/Operator Address:	NOT REQUIRED
Owner/Operator City,State,Zip:	NOT REQUIRED, ME 99999
Owner/Operator Telephone:	415-555-1212
Owner/Operator Telephone Ext:	Not reported
Owner/Operator Fax:	Not reported
Owner/Operator Email:	Not reported
Owner/Operator Indicator:	Owner
Owner/Operator Name:	STEVE FERRIS
Legal Status:	Private
Date Became Current:	19810401
Date Ended Current:	Not reported
Owner/Operator Address:	2513 TELLER ROAD

Map ID
Direction
Distance
Elevation

MAP FINDINGS

Site

Database(s)

EDR ID Number
EPA ID Number

MULTILAYER PROTOTYPES INC (Continued)

1000411694

Owner/Operator City,State,Zip:	NEWBURY PARK, CA 91320
Owner/Operator Telephone:	805-498-9390
Owner/Operator Telephone Ext:	Not reported
Owner/Operator Fax:	Not reported
Owner/Operator Email:	Not reported
Owner/Operator Indicator:	Owner
Owner/Operator Name:	STEVE FERRIS
Legal Status:	Private
Date Became Current:	19810401
Date Ended Current:	Not reported
Owner/Operator Address:	2513 TELLER ROAD
Owner/Operator City,State,Zip:	NEWBURY PARK, CA 91320
Owner/Operator Telephone:	805-498-9390
Owner/Operator Telephone Ext:	Not reported
Owner/Operator Fax:	Not reported
Owner/Operator Email:	Not reported
Owner/Operator Indicator:	Owner
Owner/Operator Name:	STEVE FERRIS
Legal Status:	Private
Date Became Current:	19810401
Date Ended Current:	Not reported
Owner/Operator Address:	2513 TELLER
Owner/Operator City,State,Zip:	NEWBURY PARK, CA 91320-0000
Owner/Operator Telephone:	805-498-9390
Owner/Operator Telephone Ext:	Not reported
Owner/Operator Fax:	805-498-8551
Owner/Operator Email:	INFO@MPI-PCB.COM
Owner/Operator Indicator:	Operator
Owner/Operator Name:	KENNY GROVES
Legal Status:	Private
Date Became Current:	19911001
Date Ended Current:	Not reported
Owner/Operator Address:	2513 TELLER
Owner/Operator City,State,Zip:	NEWBURY PARK, CA 91320-0000
Owner/Operator Telephone:	805-498-9390
Owner/Operator Telephone Ext:	Not reported
Owner/Operator Fax:	805-498-8551
Owner/Operator Email:	INFO@MPI-PCB.COM
Owner/Operator Indicator:	Owner
Owner/Operator Name:	STEVE FERRIS
Legal Status:	Private
Date Became Current:	19810401
Date Ended Current:	Not reported
Owner/Operator Address:	2513 TELLER
Owner/Operator City,State,Zip:	NEWBURY PARK, CA 91320-0000
Owner/Operator Telephone:	805-498-9390
Owner/Operator Telephone Ext:	Not reported
Owner/Operator Fax:	805-498-8551
Owner/Operator Email:	INFO@MPI-PCB.COM
Owner/Operator Indicator:	Owner
Owner/Operator Name:	STEVE FERRIS
Legal Status:	Private

Map ID
Direction
Distance
Elevation

MAP FINDINGS

Site

Database(s)

EDR ID Number
EPA ID Number

MULTILAYER PROTOTYPES INC (Continued)

1000411694

Date Became Current: 19810331
Date Ended Current: Not reported
Owner/Operator Address: 2045 CHANNEL ISLANDS
Owner/Operator City,State,Zip: CHANNEL ISLANDS, CA 93035
Owner/Operator Telephone: Not reported
Owner/Operator Telephone Ext: Not reported
Owner/Operator Fax: Not reported
Owner/Operator Email: Not reported

Owner/Operator Indicator: Owner
Owner/Operator Name: STEVE FERRIS
Legal Status: Private
Date Became Current: 19810301
Date Ended Current: Not reported
Owner/Operator Address: 2513 TELLER ROAD
Owner/Operator City,State,Zip: NEWBURY PARK, CA 91320
Owner/Operator Telephone: 805-498-9390
Owner/Operator Telephone Ext: Not reported
Owner/Operator Fax: Not reported
Owner/Operator Email: Not reported

Owner/Operator Indicator: Operator
Owner/Operator Name: DARA GARZA
Legal Status: Private
Date Became Current: 19970101
Date Ended Current: Not reported
Owner/Operator Address: Not reported
Owner/Operator City,State,Zip: Not reported
Owner/Operator Telephone: Not reported
Owner/Operator Telephone Ext: Not reported
Owner/Operator Fax: Not reported
Owner/Operator Email: Not reported

Owner/Operator Indicator: Operator
Owner/Operator Name: DARA GAZA
Legal Status: Private
Date Became Current: 19970101
Date Ended Current: Not reported
Owner/Operator Address: 2513 TELLER ROAD
Owner/Operator City,State,Zip: NEWBURY PARK, CA 91320
Owner/Operator Telephone: 805-498-9390
Owner/Operator Telephone Ext: Not reported
Owner/Operator Fax: Not reported
Owner/Operator Email: Not reported

Owner/Operator Indicator: Operator
Owner/Operator Name: LARRY SHANKS
Legal Status: Private
Date Became Current: 19910601
Date Ended Current: Not reported
Owner/Operator Address: Not reported
Owner/Operator City,State,Zip: Not reported
Owner/Operator Telephone: Not reported
Owner/Operator Telephone Ext: Not reported
Owner/Operator Fax: Not reported
Owner/Operator Email: Not reported

Map ID
Direction
Distance
Elevation

MAP FINDINGS

Site

Database(s)

EDR ID Number
EPA ID Number

MULTILAYER PROTOTYPES INC (Continued)

1000411694

Owner/Operator Indicator: Operator
Owner/Operator Name: KENNY GROVES
Legal Status: Private
Date Became Current: 19911001
Date Ended Current: Not reported
Owner/Operator Address: 2513 TELLER
Owner/Operator City,State,Zip: NEWBURY PARK, CA 91320-0000
Owner/Operator Telephone: 805-498-9390
Owner/Operator Telephone Ext: Not reported
Owner/Operator Fax: 805-498-8551
Owner/Operator Email: INFO@MPI-PCB.COM

Owner/Operator Indicator: Owner
Owner/Operator Name: STEVE FERRIS
Legal Status: Private
Date Became Current: Not reported
Date Ended Current: Not reported
Owner/Operator Address: NOT REQUIRED
Owner/Operator City,State,Zip: NOT REQUIRED, ME 99999
Owner/Operator Telephone: 415-555-1212
Owner/Operator Telephone Ext: Not reported
Owner/Operator Fax: Not reported
Owner/Operator Email: Not reported

Owner/Operator Indicator: Owner
Owner/Operator Name: STEVE FERRIS
Legal Status: Private
Date Became Current: 19810401
Date Ended Current: Not reported
Owner/Operator Address: 2513 TELLER RD
Owner/Operator City,State,Zip: NEWBURY PARK, CA 91320
Owner/Operator Telephone: 805-498-9390
Owner/Operator Telephone Ext: Not reported
Owner/Operator Fax: Not reported
Owner/Operator Email: Not reported

Owner/Operator Indicator: Operator
Owner/Operator Name: LARRY SHANKS
Legal Status: Private
Date Became Current: 19910415
Date Ended Current: Not reported
Owner/Operator Address: Not reported
Owner/Operator City,State,Zip: Not reported
Owner/Operator Telephone: Not reported
Owner/Operator Telephone Ext: Not reported
Owner/Operator Fax: Not reported
Owner/Operator Email: Not reported

Historic Generators:

Receive Date: 20100412
Handler Name: MULTILAYER PROTOTYPES, INC.
Federal Waste Generator Description: Large Quantity Generator
State District Owner: Not reported
Large Quantity Handler of Universal Waste: No
Recognized Trader Importer: No
Recognized Trader Exporter: No
Spent Lead Acid Battery Importer: No

Map ID
Direction
Distance
Elevation

MAP FINDINGS

Site

Database(s)

EDR ID Number
EPA ID Number

MULTILAYER PROTOTYPES INC (Continued)

1000411694

Spent Lead Acid Battery Exporter: No
Current Record: No
Non Storage Recycler Activity: Not reported
Electronic Manifest Broker: Not reported

Receive Date: 20120302
Handler Name: MULTILAYER PROTOTYPES, INC.
Federal Waste Generator Description: Large Quantity Generator
State District Owner: Not reported
Large Quantity Handler of Universal Waste: No
Recognized Trader Importer: No
Recognized Trader Exporter: No
Spent Lead Acid Battery Importer: No
Spent Lead Acid Battery Exporter: No
Current Record: No
Non Storage Recycler Activity: Not reported
Electronic Manifest Broker: Not reported

Receive Date: 20140301
Handler Name: MULTILAYER PROTOTYPES INC
Federal Waste Generator Description: Small Quantity Generator
State District Owner: Not reported
Large Quantity Handler of Universal Waste: No
Recognized Trader Importer: No
Recognized Trader Exporter: No
Spent Lead Acid Battery Importer: No
Spent Lead Acid Battery Exporter: No
Current Record: No
Non Storage Recycler Activity: Not reported
Electronic Manifest Broker: Not reported

Receive Date: 20160224
Handler Name: MULTILAYER PROTOTYPES INC.
Federal Waste Generator Description: Small Quantity Generator
State District Owner: Not reported
Large Quantity Handler of Universal Waste: No
Recognized Trader Importer: No
Recognized Trader Exporter: No
Spent Lead Acid Battery Importer: No
Spent Lead Acid Battery Exporter: No
Current Record: No
Non Storage Recycler Activity: Not reported
Electronic Manifest Broker: Not reported

Receive Date: 20181001
Handler Name: MULTILAYER PROTOTYPES INC
Federal Waste Generator Description: Small Quantity Generator
State District Owner: Not reported
Large Quantity Handler of Universal Waste: No
Recognized Trader Importer: No
Recognized Trader Exporter: No
Spent Lead Acid Battery Importer: No
Spent Lead Acid Battery Exporter: No
Current Record: No
Non Storage Recycler Activity: No
Electronic Manifest Broker: No

Map ID
Direction
Distance
Elevation

MAP FINDINGS

Site

Database(s)

EDR ID Number
EPA ID Number

MULTILAYER PROTOTYPES INC (Continued)

1000411694

Receive Date: 20200218
Handler Name: MULTILAYER PROTOTYPES INC
Federal Waste Generator Description: Small Quantity Generator
State District Owner: Not reported
Large Quantity Handler of Universal Waste: No
Recognized Trader Importer: No
Recognized Trader Exporter: No
Spent Lead Acid Battery Importer: No
Spent Lead Acid Battery Exporter: No
Current Record: Yes
Non Storage Recycler Activity: No
Electronic Manifest Broker: No

Receive Date: 19960901
Handler Name: MULTILAYER PROTOTYPES INC
Federal Waste Generator Description: Small Quantity Generator
State District Owner: CA
Large Quantity Handler of Universal Waste: No
Recognized Trader Importer: No
Recognized Trader Exporter: No
Spent Lead Acid Battery Importer: No
Spent Lead Acid Battery Exporter: No
Current Record: No
Non Storage Recycler Activity: Not reported
Electronic Manifest Broker: Not reported

Receive Date: 19851029
Handler Name: MULTILAYER PROTOTYPES INC
Federal Waste Generator Description: Large Quantity Generator
State District Owner: CA
Large Quantity Handler of Universal Waste: No
Recognized Trader Importer: No
Recognized Trader Exporter: No
Spent Lead Acid Battery Importer: No
Spent Lead Acid Battery Exporter: No
Current Record: No
Non Storage Recycler Activity: Not reported
Electronic Manifest Broker: Not reported

Receive Date: 20080515
Handler Name: MULTILAYER PROTOTYPES, INC.
Federal Waste Generator Description: Small Quantity Generator
State District Owner: Not reported
Large Quantity Handler of Universal Waste: No
Recognized Trader Importer: No
Recognized Trader Exporter: No
Spent Lead Acid Battery Importer: No
Spent Lead Acid Battery Exporter: No
Current Record: No
Non Storage Recycler Activity: Not reported
Electronic Manifest Broker: Not reported

List of NAICS Codes and Descriptions:

NAICS Code: 334412
NAICS Description: BARE PRINTED CIRCUIT BOARD MANUFACTURING

Map ID
Direction
Distance
Elevation

MAP FINDINGS

Site

Database(s)

EDR ID Number
EPA ID Number

MULTILAYER PROTOTYPES INC (Continued)

1000411694

Facility Has Received Notices of Violations:
Violations: No Violations Found

Evaluation Action Summary:
Evaluations: No Evaluations Found

ENVIROSTOR:

Name: MULTILAYER PROTOTYPES, INC.
Address: 2513 TELLER ROAD
City,State,Zip: NEWBURY PARK, CA 91320
Facility ID: 71002723
Status: Refer: Other Agency
Status Date: Not reported
Site Code: Not reported
Site Type: Tiered Permit
Site Type Detailed: Tiered Permit
Acres: Not reported
NPL: NO
Regulatory Agencies: NONE SPECIFIED
Lead Agency: NONE SPECIFIED
Program Manager: Not reported
Supervisor: Not reported
Division Branch: Cleanup Chatsworth
Assembly: 44
Senate: 27
Special Program: Not reported
Restricted Use: NO
Site Mgmt Req: NONE SPECIFIED
Funding: Not reported
Latitude: 34.19032
Longitude: -118.9317
APN: NONE SPECIFIED
Past Use: NONE SPECIFIED
Potential COC: NONE SPECIFIED
Confirmed COC: NONE SPECIFIED
Potential Description: NONE SPECIFIED
Alias Name: CAD981160237
Alias Type: EPA Identification Number
Alias Name: 110002677942
Alias Type: EPA (FRS #)
Alias Name: 71002723
Alias Type: Envirostor ID Number

Completed Info:

Completed Area Name: Not reported
Completed Sub Area Name: Not reported
Completed Document Type: Not reported
Completed Date: Not reported
Comments: Not reported

Future Area Name: Not reported
Future Sub Area Name: Not reported
Future Document Type: Not reported
Future Due Date: Not reported
Schedule Area Name: Not reported

Map ID
Direction
Distance
Elevation

MAP FINDINGS

Site

Database(s)

EDR ID Number
EPA ID Number

MULTILAYER PROTOTYPES INC (Continued)

1000411694

Schedule Sub Area Name: Not reported
Schedule Document Type: Not reported
Schedule Due Date: Not reported
Schedule Revised Date: Not reported

FINDS:

Registry ID: 110002677942

Click Here:

Environmental Interest/Information System:

RCRAInfo is a national information system that supports the Resource Conservation and Recovery Act (RCRA) program through the tracking of events and activities related to facilities that generate, transport, and treat, store, or dispose of hazardous waste. RCRAInfo allows RCRA program staff to track the notification, permit, compliance, and corrective action activities required under RCRA.

US National Pollutant Discharge Elimination System (NPDES) module of the Compliance Information System (ICIS) tracks surface water permits issued under the Clean Water Act. Under NPDES, all facilities that discharge pollutants from any point source into waters of the United States are required to obtain a permit. The permit will likely contain limits on what can be discharged, impose monitoring and reporting requirements, and include other provisions to ensure that the discharge does not adversely affect water quality.

HAZARDOUS WASTE BIENNIAL REPORTER
STATE MASTER

[Click this hyperlink](#) while viewing on your computer to access additional FINDS: detail in the EDR Site Report.

ECHO:

Envid: 1000411694
Registry ID: 110002677942
DFR URL: <http://echo.epa.gov/detailed-facility-report?fid=110002677942>
Name: MULTILAYER PROTOTYPES INC
Address: 2513 TELLER ROAD
City,State,Zip: NEWBURY PARK, CA 91320

VENTURA CO. BWT:

Name: MULTILAYER PROTOTYPES INC
Address: 2513 TELLER RD
City,State,Zip: NEWBURY PARK, CA
Facility ID: FA0004792
Program: BUSINESS PLAN/HAZARDOUS WASTE GENERATOR

**W114
NW
1/4-1/2
0.469 mi.
2476 ft.**

**AMPLICA INC
950 LAWRENCE DR
NEWBURY PARK, CA 91320
Site 1 of 3 in cluster W**

**Relative:
Higher**

**Actual:
660 ft.**

RCRA-SQG:
Date Form Received by Agency: 19960901
Handler Name: AMPLICA INC

**RCRA-SQG 1000284559
CA LUST CAD059238568
CA VENTURA CO. BWT
CA EMI
CA HAZNET
CA CIWQS
CA CERS
CA HWTS**

Map ID
 Direction
 Distance
 Elevation

MAP FINDINGS

Site

Database(s)

EDR ID Number
 EPA ID Number

AMPLICA INC (Continued)

1000284559

Handler Address:	950 LAWRENCE DR
Handler City,State,Zip:	NEWBURY PARK, CA 91320
EPA ID:	CAD059238568
Contact Name:	Not reported
Contact Address:	Not reported
Contact City,State,Zip:	Not reported
Contact Telephone:	Not reported
Contact Fax:	Not reported
Contact Email:	Not reported
Contact Title:	Not reported
EPA Region:	09
Land Type:	Not reported
Federal Waste Generator Description:	Small Quantity Generator
Non-Notifier:	Not reported
Biennial Report Cycle:	Not reported
Accessibility:	Not reported
Active Site Indicator:	Handler Activities
State District Owner:	CA
State District:	3
Mailing Address:	950 LAWRENCE DRIVE
Mailing City,State,Zip:	NEWBURY PARK, CA 91320
Owner Name:	Not reported
Owner Type:	Not reported
Operator Name:	NOT REQUIRED
Operator Type:	Private
Short-Term Generator Activity:	No
Importer Activity:	No
Mixed Waste Generator:	No
Transporter Activity:	No
Transfer Facility Activity:	No
Recycler Activity with Storage:	No
Small Quantity On-Site Burner Exemption:	No
Smelting Melting and Refining Furnace Exemption:	No
Underground Injection Control:	No
Off-Site Waste Receipt:	No
Universal Waste Indicator:	No
Universal Waste Destination Facility:	No
Federal Universal Waste:	No
Active Site Fed-Reg Treatment Storage and Disposal Facility:	Not reported
Active Site Converter Treatment storage and Disposal Facility:	Not reported
Active Site State-Reg Treatment Storage and Disposal Facility:	Not reported
Active Site State-Reg Handler:	---
Federal Facility Indicator:	Not reported
Hazardous Secondary Material Indicator:	NN
Sub-Part K Indicator:	Not reported
Commercial TSD Indicator:	No
Treatment Storage and Disposal Type:	Not reported
2018 GPRA Permit Baseline:	Not on the Baseline
2018 GPRA Renewals Baseline:	Not on the Baseline
Permit Renewals Workload Universe:	Not reported
Permit Workload Universe:	Not reported
Permit Progress Universe:	Not reported
Post-Closure Workload Universe:	Not reported
Closure Workload Universe:	Not reported
202 GPRA Corrective Action Baseline:	No
Corrective Action Workload Universe:	No
Subject to Corrective Action Universe:	No

Map ID
 Direction
 Distance
 Elevation

MAP FINDINGS

Site

Database(s)

EDR ID Number
 EPA ID Number

AMPLICA INC (Continued)

1000284559

Non-TSDFs Where RCRA CA has Been Imposed Universe:	No
TSDFs Potentially Subject to CA Under 3004 (u)/(v) Universe:	No
TSDFs Only Subject to CA under Discretionary Auth Universe:	No
Corrective Action Priority Ranking:	No NCAPS ranking
Environmental Control Indicator:	No
Institutional Control Indicator:	No
Human Exposure Controls Indicator:	N/A
Groundwater Controls Indicator:	N/A
Operating TSDF Universe:	Not reported
Full Enforcement Universe:	Not reported
Significant Non-Complier Universe:	No
Unaddressed Significant Non-Complier Universe:	No
Addressed Significant Non-Complier Universe:	No
Significant Non-Complier With a Compliance Schedule Universe:	No
Financial Assurance Required:	Not reported
Handler Date of Last Change:	20020917
Recognized Trader-Importer:	No
Recognized Trader-Exporter:	No
Importer of Spent Lead Acid Batteries:	No
Exporter of Spent Lead Acid Batteries:	No
Recycler Activity Without Storage:	Not reported
Manifest Broker:	Not reported
Sub-Part P Indicator:	No

Handler - Owner Operator:

Owner/Operator Indicator:	Operator
Owner/Operator Name:	NOT REQUIRED
Legal Status:	Private
Date Became Current:	Not reported
Date Ended Current:	Not reported
Owner/Operator Address:	NOT REQUIRED
Owner/Operator City,State,Zip:	NOT REQUIRED, ME 99999
Owner/Operator Telephone:	415-555-1212
Owner/Operator Telephone Ext:	Not reported
Owner/Operator Fax:	Not reported
Owner/Operator Email:	Not reported

Owner/Operator Indicator:	Owner
Owner/Operator Name:	AMPLICA INC
Legal Status:	Private
Date Became Current:	Not reported
Date Ended Current:	Not reported
Owner/Operator Address:	NOT REQUIRED
Owner/Operator City,State,Zip:	NOT REQUIRED, ME 99999
Owner/Operator Telephone:	415-555-1212
Owner/Operator Telephone Ext:	Not reported
Owner/Operator Fax:	Not reported
Owner/Operator Email:	Not reported

Historic Generators:

Receive Date:	19960901
Handler Name:	AMPLICA INC
Federal Waste Generator Description:	Small Quantity Generator
State District Owner:	CA
Large Quantity Handler of Universal Waste:	No

Map ID
Direction
Distance
Elevation

MAP FINDINGS

Site

Database(s)

EDR ID Number
EPA ID Number

AMPLICA INC (Continued)

1000284559

Recognized Trader Importer:	No
Recognized Trader Exporter:	No
Spent Lead Acid Battery Importer:	No
Spent Lead Acid Battery Exporter:	No
Current Record:	Yes
Non Storage Recycler Activity:	Not reported
Electronic Manifest Broker:	Not reported
Receive Date:	19800902
Handler Name:	AMPLICA INC
Federal Waste Generator Description:	Large Quantity Generator
State District Owner:	CA
Large Quantity Handler of Universal Waste:	No
Recognized Trader Importer:	No
Recognized Trader Exporter:	No
Spent Lead Acid Battery Importer:	No
Spent Lead Acid Battery Exporter:	No
Current Record:	No
Non Storage Recycler Activity:	Not reported
Electronic Manifest Broker:	Not reported

List of NAICS Codes and Descriptions:

NAICS Code:	33422
NAICS Description:	RADIO AND TELEVISION BROADCASTING AND WIRELESS COMMUNICATIONS EQUIPMENT MANUFACTURING

Facility Has Received Notices of Violation:

Found Violation:	No
Agency Which Determined Violation:	Not reported
Violation Short Description:	Not reported
Date Violation was Determined:	Not reported
Actual Return to Compliance Date:	Not reported
Return to Compliance Qualifier:	Not reported
Violation Responsible Agency:	Not reported
Scheduled Compliance Date:	Not reported
Enforcement Identifier:	Not reported
Date of Enforcement Action:	Not reported
Enforcement Responsible Agency:	Not reported
Enforcement Docket Number:	Not reported
Enforcement Attorney:	Not reported
Corrective Action Component:	Not reported
Appeal Initiated Date:	Not reported
Appeal Resolution Date:	Not reported
Disposition Status Date:	Not reported
Disposition Status:	Not reported
Disposition Status Description:	Not reported
Consent/Final Order Sequence Number:	Not reported
Consent/Final Order Respondent Name:	Not reported
Consent/Final Order Lead Agency:	Not reported
Enforcement Type:	Not reported
Enforcement Responsible Person:	Not reported
Enforcement Responsible Sub-Organization:	Not reported
SEP Sequence Number:	Not reported
SEP Expenditure Amount:	Not reported
SEP Scheduled Completion Date:	Not reported
SEP Actual Date:	Not reported

Map ID
Direction
Distance
Elevation

MAP FINDINGS

Site

Database(s)

EDR ID Number
EPA ID Number

AMPLICA INC (Continued)

1000284559

SEP Defaulted Date:	Not reported
SEP Type:	Not reported
SEP Type Description:	Not reported
Proposed Amount:	Not reported
Final Monetary Amount:	Not reported
Paid Amount:	Not reported
Final Count:	Not reported
Final Amount:	Not reported
Found Violation:	Yes
Agency Which Determined Violation:	State
Violation Short Description:	Generators - General
Date Violation was Determined:	19940321
Actual Return to Compliance Date:	19990321
Return to Compliance Qualifier:	Not Resolved
Violation Responsible Agency:	State
Scheduled Compliance Date:	Not reported
Enforcement Identifier:	Not reported
Date of Enforcement Action:	Not reported
Enforcement Responsible Agency:	Not reported
Enforcement Docket Number:	Not reported
Enforcement Attorney:	Not reported
Corrective Action Component:	Not reported
Appeal Initiated Date:	Not reported
Appeal Resolution Date:	Not reported
Disposition Status Date:	Not reported
Disposition Status:	Not reported
Disposition Status Description:	Not reported
Consent/Final Order Sequence Number:	Not reported
Consent/Final Order Respondent Name:	Not reported
Consent/Final Order Lead Agency:	Not reported
Enforcement Type:	Not reported
Enforcement Responsible Person:	Not reported
Enforcement Responsible Sub-Organization:	Not reported
SEP Sequence Number:	Not reported
SEP Expenditure Amount:	Not reported
SEP Scheduled Completion Date:	Not reported
SEP Actual Date:	Not reported
SEP Defaulted Date:	Not reported
SEP Type:	Not reported
SEP Type Description:	Not reported
Proposed Amount:	Not reported
Final Monetary Amount:	Not reported
Paid Amount:	Not reported
Final Count:	Not reported
Final Amount:	Not reported
Found Violation:	Yes
Agency Which Determined Violation:	State
Violation Short Description:	Generators - General
Date Violation was Determined:	19830504
Actual Return to Compliance Date:	19840101
Return to Compliance Qualifier:	Unverifiable
Violation Responsible Agency:	State
Scheduled Compliance Date:	Not reported
Enforcement Identifier:	001
Date of Enforcement Action:	19830504

Map ID
Direction
Distance
Elevation

MAP FINDINGS

Site

Database(s)

EDR ID Number
EPA ID Number

AMPLICA INC (Continued)

1000284559

Enforcement Responsible Agency: State
Enforcement Docket Number: Not reported
Enforcement Attorney: Not reported
Corrective Action Component: No
Appeal Initiated Date: Not reported
Appeal Resolution Date: Not reported
Disposition Status Date: Not reported
Disposition Status: Not reported
Disposition Status Description: Not reported
Consent/Final Order Sequence Number: Not reported
Consent/Final Order Respondent Name: Not reported
Consent/Final Order Lead Agency: Not reported
Enforcement Type: WRITTEN INFORMAL
Enforcement Responsible Person: R9STA
Enforcement Responsible Sub-Organization: Not reported
SEP Sequence Number: Not reported
SEP Expenditure Amount: Not reported
SEP Scheduled Completion Date: Not reported
SEP Actual Date: Not reported
SEP Defaulted Date: Not reported
SEP Type: Not reported
SEP Type Description: Not reported
Proposed Amount: Not reported
Final Monetary Amount: Not reported
Paid Amount: Not reported
Final Count: Not reported
Final Amount: Not reported

Evaluation Action Summary:

Evaluation Date: 19930205
Evaluation Responsible Agency: State Contractor/Grantee
Found Violation: No
Evaluation Type Description: COMPLIANCE EVALUATION INSPECTION ON-SITE
Evaluation Responsible Person Identifier: R9STA
Evaluation Responsible Sub-Organization: Not reported
Actual Return to Compliance Date: Not reported
Scheduled Compliance Date: Not reported
Date of Request: Not reported
Date Response Received: Not reported
Request Agency: Not reported
Former Citation: Not reported

Evaluation Date: 19940321
Evaluation Responsible Agency: State Contractor/Grantee
Found Violation: Yes
Evaluation Type Description: COMPLIANCE EVALUATION INSPECTION ON-SITE
Evaluation Responsible Person Identifier: R9STA
Evaluation Responsible Sub-Organization: Not reported
Actual Return to Compliance Date: 19990321
Scheduled Compliance Date: Not reported
Date of Request: Not reported
Date Response Received: Not reported
Request Agency: Not reported
Former Citation: Not reported

Evaluation Date: 19830504
Evaluation Responsible Agency: State

Map ID
Direction
Distance
Elevation

MAP FINDINGS

Site

Database(s)

EDR ID Number
EPA ID Number

AMPLICA INC (Continued)

1000284559

Found Violation:	Yes
Evaluation Type Description:	COMPLIANCE EVALUATION INSPECTION ON-SITE
Evaluation Responsible Person Identifier:	R9STA
Evaluation Responsible Sub-Organization:	Not reported
Actual Return to Compliance Date:	19840101
Scheduled Compliance Date:	Not reported
Date of Request:	Not reported
Date Response Received:	Not reported
Request Agency:	Not reported
Former Citation:	Not reported

LUST REG 4:

Region:	4	
Regional Board:	04	
County:	Ventura	
Facility Id:	C-86057	
Status:	Case Closed	
Substance:	Solvents	
Substance Quantity:	Not reported	
Local Case No:	Not reported	
Case Type:	Groundwater	
Abatement Method Used at the Site:	Excavate and Dispose	
Global ID:	T0611100150	
W Global ID:	Not reported	
Staff:	SLC	
Local Agency:	56000L	
Cross Street:	Not reported	
Enforcement Type:	Not reported	
Date Leak Discovered:	9/22/1986	
Date Leak First Reported:	9/22/1986	
Date Leak Record Entered:	7/31/1987	
Date Confirmation Began:	Not reported	
Date Leak Stopped:	Not reported	
Date Case Last Changed on Database:	3/31/1999	
Date the Case was Closed:	3/31/1999	
How Leak Discovered:	Tank Test	
How Leak Stopped:	Not reported	
Cause of Leak:	UNK	
Leak Source:	UNK	
Operator:	OLD CASE #913200089	
Water System:	Not reported	
Well Name:	Not reported	
Approx. Dist To Production Well (ft):	2158.7123470820709796937373158	
Source of Cleanup Funding:	UNK	
Preliminary Site Assessment Workplan Submitted:	Not reported	
Preliminary Site Assessment Began:	Not reported	
Pollution Characterization Began:	11/17/1986	
Remediation Plan Submitted:	10/31/1989	
Remedial Action Underway:	Not reported	
Post Remedial Action Monitoring Began:	Not reported	
Enforcement Action Date:	Not reported	
Historical Max MTBE Date:	Not reported	
Hist Max MTBE Conc in Groundwater:	Not reported	
Hist Max MTBE Conc in Soil:	Not reported	
Significant Interim Remedial Action Taken:	Yes	
GW Qualifier:	Not reported	

Map ID
Direction
Distance
Elevation

MAP FINDINGS

Site

Database(s)

EDR ID Number
EPA ID Number

AMPLICA INC (Continued)

1000284559

Soil Qualifier: Not reported
Organization: Not reported
Owner Contact: Not reported
Responsible Party: COMSAT CORPORATION
RP Address: 950 LAWRENCE DR, NEWBURY PARK, CA 91320
Program: SLIC
Lat/Long: 34.1911922 / -1
Local Agency Staff: EHD
Beneficial Use: Not reported
Priority: LOP/MODERATE - POTENTIAL HEALTH/SAFETY/ENVIRONMENTAL IMPACT
Cleanup Fund Id: Not reported
Suspended: Not reported
Assigned Name: Not reported
Summary: VCEH IS LEAD AGENCY; 08/26/97 GW MON RPT 1997; 6/23/97 SOLVENT CASE-SLIC UNIT PER DAB

VENTURA CO. BWT:

Name: QORVO CALIFORNIA, INC
Address: 950 LAWRENCE DR A
City,State,Zip: NEWBURY PARK, CA
Facility ID: FA0035114
Program: BUSINESS PLAN

EMI:

Name: AMPLICA INC
Address: 950 LAWRENCE DR
City,State,Zip: NEWBURY PARK, CA 91320
Year: 1987
County Code: 56
Air Basin: SCC
Facility ID: 1313
Air District Name: VEN
SIC Code: 3679
Air District Name: VENTURA COUNTY APCD
Community Health Air Pollution Info System: Not reported
Consolidated Emission Reporting Rule: Not reported
Total Organic Hydrocarbon Gases Tons/Yr: 8
Reactive Organic Gases Tons/Yr: 0
Carbon Monoxide Emissions Tons/Yr: 0
NOX - Oxides of Nitrogen Tons/Yr: 0
SOX - Oxides of Sulphur Tons/Yr: 0
Particulate Matter Tons/Yr: 0
Part. Matter 10 Micrometers and Smllr Tons/Yr:0

Name: AMPLICA INC
Address: 950 LAWRENCE DR
City,State,Zip: NEWBURY PARK, CA 91320
Year: 1990
County Code: 56
Air Basin: SCC
Facility ID: 1313
Air District Name: VEN
SIC Code: 3679
Air District Name: VENTURA COUNTY APCD
Community Health Air Pollution Info System: Not reported
Consolidated Emission Reporting Rule: Not reported

Map ID
Direction
Distance
Elevation

MAP FINDINGS

Site

Database(s)

EDR ID Number
EPA ID Number

AMPLICA INC (Continued)

1000284559

Total Organic Hydrocarbon Gases Tons/Yr: 8
Reactive Organic Gases Tons/Yr: 0
Carbon Monoxide Emissions Tons/Yr: 0
NOX - Oxides of Nitrogen Tons/Yr: 0
SOX - Oxides of Sulphur Tons/Yr: 0
Particulate Matter Tons/Yr: 0
Part. Matter 10 Micrometers and Smlr Tons/Yr:0

Name: AMPLICA INC
Address: 950 LAWRENCE DR
City,State,Zip: NEWBURY PARK, CA 91320
Year: 1993
County Code: 56
Air Basin: SCC
Facility ID: 1313
Air District Name: VEN
SIC Code: 3679
Air District Name: VENTURA COUNTY APCD
Community Health Air Pollution Info System: Not reported
Consolidated Emission Reporting Rule: Not reported
Total Organic Hydrocarbon Gases Tons/Yr: 8
Reactive Organic Gases Tons/Yr: 0
Carbon Monoxide Emissions Tons/Yr: 0
NOX - Oxides of Nitrogen Tons/Yr: 0
SOX - Oxides of Sulphur Tons/Yr: 0
Particulate Matter Tons/Yr: 0
Part. Matter 10 Micrometers and Smlr Tons/Yr:0

Name: AMPLICA INC
Address: 950 LAWRENCE DR
City,State,Zip: NEWBURY PARK, CA 91320
Year: 1995
County Code: 56
Air Basin: SCC
Facility ID: 1313
Air District Name: VEN
SIC Code: 3679
Air District Name: VENTURA COUNTY APCD
Community Health Air Pollution Info System: Not reported
Consolidated Emission Reporting Rule: Not reported
Total Organic Hydrocarbon Gases Tons/Yr: 8
Reactive Organic Gases Tons/Yr: 0
Carbon Monoxide Emissions Tons/Yr: 0
NOX - Oxides of Nitrogen Tons/Yr: 0
SOX - Oxides of Sulphur Tons/Yr: 0
Particulate Matter Tons/Yr: 0
Part. Matter 10 Micrometers and Smlr Tons/Yr:0

Name: AMPLICA INC
Address: 950 LAWRENCE DR
City,State,Zip: NEWBURY PARK, CA 91320
Year: 1996
County Code: 56
Air Basin: SCC
Facility ID: 1313
Air District Name: VEN
SIC Code: 3679

Map ID
Direction
Distance
Elevation

MAP FINDINGS

Site

Database(s)

EDR ID Number
EPA ID Number

AMPLICA INC (Continued)

1000284559

Air District Name: VENTURA COUNTY APCD
Community Health Air Pollution Info System: Not reported
Consolidated Emission Reporting Rule: Not reported
Total Organic Hydrocarbon Gases Tons/Yr: 8
Reactive Organic Gases Tons/Yr: 0
Carbon Monoxide Emissions Tons/Yr: 0
NOX - Oxides of Nitrogen Tons/Yr: 0
SOX - Oxides of Sulphur Tons/Yr: 0
Particulate Matter Tons/Yr: 0
Part. Matter 10 Micrometers and Smlr Tons/Yr:0

Name: AMPLICA INC
Address: 950 LAWRENCE DR
City,State,Zip: NEWBURY PARK, CA 91320
Year: 1997
County Code: 56
Air Basin: SCC
Facility ID: 1313
Air District Name: VEN
SIC Code: 3679
Air District Name: VENTURA COUNTY APCD
Community Health Air Pollution Info System: Not reported
Consolidated Emission Reporting Rule: Not reported
Total Organic Hydrocarbon Gases Tons/Yr: 1
Reactive Organic Gases Tons/Yr: 0
Carbon Monoxide Emissions Tons/Yr: 0
NOX - Oxides of Nitrogen Tons/Yr: 0
SOX - Oxides of Sulphur Tons/Yr: 0
Particulate Matter Tons/Yr: 0
Part. Matter 10 Micrometers and Smlr Tons/Yr:0

Name: AMPLICA INC
Address: 950 LAWRENCE DR
City,State,Zip: NEWBURY PARK, CA 91320
Year: 1998
County Code: 56
Air Basin: SCC
Facility ID: 1313
Air District Name: VEN
SIC Code: 3679
Air District Name: VENTURA COUNTY APCD
Community Health Air Pollution Info System: Not reported
Consolidated Emission Reporting Rule: Not reported
Total Organic Hydrocarbon Gases Tons/Yr: 1
Reactive Organic Gases Tons/Yr: 0
Carbon Monoxide Emissions Tons/Yr: 0
NOX - Oxides of Nitrogen Tons/Yr: 0
SOX - Oxides of Sulphur Tons/Yr: 0
Particulate Matter Tons/Yr: 0
Part. Matter 10 Micrometers and Smlr Tons/Yr:0

Name: AMPLICA INC
Address: 950 LAWRENCE DR
City,State,Zip: NEWBURY PARK, CA 91320
Year: 1999
County Code: 56
Air Basin: SCC

Map ID
Direction
Distance
Elevation

MAP FINDINGS

Site

Database(s)

EDR ID Number
EPA ID Number

AMPLICA INC (Continued)

1000284559

Facility ID: 1313
Air District Name: VEN
SIC Code: 3679
Air District Name: VENTURA COUNTY APCD
Community Health Air Pollution Info System: Not reported
Consolidated Emission Reporting Rule: Not reported
Total Organic Hydrocarbon Gases Tons/Yr: 1
Reactive Organic Gases Tons/Yr: 0
Carbon Monoxide Emissions Tons/Yr: 0
NOX - Oxides of Nitrogen Tons/Yr: 0
SOX - Oxides of Sulphur Tons/Yr: 0
Particulate Matter Tons/Yr: 0
Part. Matter 10 Micrometers and Smlr Tons/Yr:0

Name: AMPLICA INC
Address: 950 LAWRENCE DR
City,State,Zip: NEWBURY PARK, CA 91320
Year: 2000
County Code: 56
Air Basin: SCC
Facility ID: 1313
Air District Name: VEN
SIC Code: 3679
Air District Name: VENTURA COUNTY APCD
Community Health Air Pollution Info System: Not reported
Consolidated Emission Reporting Rule: Not reported
Total Organic Hydrocarbon Gases Tons/Yr: 1
Reactive Organic Gases Tons/Yr: 0
Carbon Monoxide Emissions Tons/Yr: 0
NOX - Oxides of Nitrogen Tons/Yr: 0
SOX - Oxides of Sulphur Tons/Yr: 0
Particulate Matter Tons/Yr: 0
Part. Matter 10 Micrometers and Smlr Tons/Yr:0

HAZNET:

Name: TRIQUINT ACQUISITION CW, INC.
Address: 950 LAWRENCE DR
Address 2: Not reported
City,State,Zip: NEWBURY PARK, CA 913201522
Contact: FRED STURM
Telephone: 8054805066
Mailing Name: Not reported
Mailing Address: 950 LAWRENCE DR

Year: 2015
Gepaid: CAC002820995
TSD EPA ID: AZR000501510
CA Waste Code: 343 - Unspecified organic liquid mixture
Disposal Method: H141 - Storage, Bulking, And/Or Transfer Off Site--No Treatment/Reovery (H010-H129) Or (H131-H135)
Tons: 0.068

Year: 2015
Gepaid: CAC002820995
TSD EPA ID: CAT080013352
CA Waste Code: 331 - Off-specification, aged or surplus organics
Disposal Method: H061 - Fuel Blending Prior To Energy Recovery At Another Site

Map ID
 Direction
 Distance
 Elevation

MAP FINDINGS

Site

Database(s)

EDR ID Number
 EPA ID Number

AMPLICA INC (Continued)

1000284559

Tons: 0.0495

Year: 2015
 Gepaid: CAC002820995
 TSD EPA ID: CAD028409019
 CA Waste Code: 331 - Off-specification, aged or surplus organics
 Disposal Method: H141 - Storage, Bulking, And/Or Transfer Off Site--No Treatment/Reovery (H010-H129) Or (H131-H135)

Tons: 0.1155

Year: 2015
 Gepaid: CAC002820995
 TSD EPA ID: CAD028409019
 CA Waste Code: 181 - Other inorganic solid waste
 Disposal Method: H141 - Storage, Bulking, And/Or Transfer Off Site--No Treatment/Reovery (H010-H129) Or (H131-H135)

Tons: 0.0025

Additional Info:

Year: 2015
 Gen EPA ID: CAC002820995

Shipment Date: 20150720
 Creation Date: 10/5/2015 22:15:27
 Receipt Date: 20150722
 Manifest ID: 014075509JJK
 Trans EPA ID: CAD983609678
 Trans Name: BLACK GOLD INDUSTRIES
 Trans 2 EPA ID: Not reported
 Trans 2 Name: Not reported
 TSD EPA ID: CAT080013352
 Trans Name: DEMENNO-KERDOON
 TSD EPA Alt ID: Not reported
 TSD EPA Alt Name: Not reported
 Waste Code Description: 331 - Off-specification, aged, or surplus organics
 RCRA Code: D001
 Meth Code: H061 - Fuel Blending Prior To Energy Recovery At Another Site
 Quantity Tons: 0.0495
 Waste Quantity: 15
 Quantity Unit: G
 Additional Code 1: Not reported
 Additional Code 2: Not reported
 Additional Code 3: Not reported
 Additional Code 4: Not reported
 Additional Code 5: Not reported

Shipment Date: 20150720
 Creation Date: 1/20/2016 22:15:31
 Receipt Date: 20150803
 Manifest ID: 014075512JJK
 Trans EPA ID: CAD983609678
 Trans Name: BLACK GOLD INDUSTRIES
 Trans 2 EPA ID: CAD980585293
 Trans 2 Name: INDUSTRIAL WASTE UTILIZATION INC
 TSD EPA ID: AZR000501510
 Trans Name: AA SYDCOL LLC

Map ID
Direction
Distance
Elevation

MAP FINDINGS

Site

Database(s)

EDR ID Number
EPA ID Number

AMPLICA INC (Continued)

1000284559

TSDf Alt EPA ID:	Not reported
TSDf Alt Name:	Not reported
Waste Code Description:	343 - Unspecified organic liquid mixture
RCRA Code:	Not reported
Meth Code:	H141 - Storage, Bulking, And/Or Transfer Off Site--No Treatment/Reovery (H010-H129) Or (H131-H135)
Quantity Tons:	0.068
Waste Quantity:	20
Quantity Unit:	G
Additional Code 1:	Not reported
Additional Code 2:	Not reported
Additional Code 3:	Not reported
Additional Code 4:	Not reported
Additional Code 5:	Not reported
Shipment Date:	20150720
Creation Date:	10/1/2015 22:15:28
Receipt Date:	20150722
Manifest ID:	014075511JJK
Trans EPA ID:	CAD983609678
Trans Name:	BLACK GOLD INDUSTRIES
Trans 2 EPA ID:	Not reported
Trans 2 Name:	Not reported
TSDf EPA ID:	CAD028409019
Trans Name:	CROSBY & OVERTON
TSDf Alt EPA ID:	Not reported
TSDf Alt Name:	Not reported
Waste Code Description:	331 - Off-specification, aged, or surplus organics
RCRA Code:	D002
Meth Code:	H141 - Storage, Bulking, And/Or Transfer Off Site--No Treatment/Reovery (H010-H129) Or (H131-H135)
Quantity Tons:	0.1155
Waste Quantity:	35
Quantity Unit:	G
Additional Code 1:	Not reported
Additional Code 2:	Not reported
Additional Code 3:	Not reported
Additional Code 4:	Not reported
Additional Code 5:	Not reported
Shipment Date:	20150720
Creation Date:	10/1/2015 22:15:28
Receipt Date:	20150722
Manifest ID:	014075510JJK
Trans EPA ID:	CAD983609678
Trans Name:	BLACK GOLD INDUSTRIES
Trans 2 EPA ID:	Not reported
Trans 2 Name:	Not reported
TSDf EPA ID:	CAD028409019
Trans Name:	CROSBY & OVERTON
TSDf Alt EPA ID:	Not reported
TSDf Alt Name:	Not reported
Waste Code Description:	181 - Other inorganic solid waste Organics
RCRA Code:	D011
Meth Code:	H141 - Storage, Bulking, And/Or Transfer Off Site--No Treatment/Reovery (H010-H129) Or (H131-H135)
Quantity Tons:	0.0025

Map ID
Direction
Distance
Elevation

MAP FINDINGS

Site

Database(s)

EDR ID Number
EPA ID Number

AMPLICA INC (Continued)

1000284559

Waste Quantity: 5
Quantity Unit: P
Additional Code 1: D008
Additional Code 2: Not reported
Additional Code 3: Not reported
Additional Code 4: Not reported
Additional Code 5: Not reported

CIWQS:

Name: AMPLICA INC
Address: 950 LAWRENCE DR
City,State,Zip: NEWBURY PARK, CA 91320
Agency: Amplica Inc
Agency Address: 950 Lawrence Dr, Newbury Park, CA 91320
Place/Project Type: Industrial - Electrical Machinery, Equipment, and Supplies, NEC
SIC/NAICS: 3699
Region: 4
Program: INDSTW
Regulatory Measure Status: Terminated
Regulatory Measure Type: Storm water industrial
Order Number: 2014-0057-DWQ
WDID: 4 56I009146
NPDES Number: CAS000001
Adoption Date: Not reported
Effective Date: 11/08/1992
Termination Date: 12/20/2000
Expiration/Review Date: Not reported
Design Flow: Not reported
Major/Minor: Not reported
Complexity: Not reported
TTWQ: Not reported
Enforcement Actions within 5 years: 0
Violations within 5 years: 0
Latitude: 34.19181
Longitude: -118.92994

CERS:

Name: QORVO CALIFORNIA, INC.
Address: 950 LAWRENCE DR STE A
City,State,Zip: NEWBURY PARK, CA 91320
Site ID: 364851
CERS ID: 10661170
CERS Description: Chemical Storage Facilities

Violations:

Site ID: 364851
Site Name: Qorvo California, Inc.
Violation Date: 09-21-2016
Citation: Un-Specified
Violation Description: Hazardous Waste Generator Program - Administration/Documentation - General Local Ordinance
Violation Notes: Returned to compliance on 09/23/2016.
Violation Division: Ventura County Environmental Health
Violation Program: HW
Violation Source: CERS,

Site ID: 364851

Map ID
Direction
Distance
Elevation

MAP FINDINGS

Site

Database(s)

EDR ID Number
EPA ID Number

AMPLICA INC (Continued)

1000284559

Site Name: Qorvo California, Inc.
Violation Date: 10-18-2018
Citation: HSC 6.95 25505(a)(4) - California Health and Safety Code, Chapter 6.95, Section(s) 25505(a)(4)
Violation Description: Failure to provide initial and annual training to all employees in safety procedures in the event of a release or threatened release of a hazardous material or failure to document and maintain training records for a minimum of three years.
Violation Notes: Returned to compliance on 11/15/2018.
Violation Division: Ventura County Environmental Health
Violation Program: HMRRP
Violation Source: CERS,

Site ID: 364851
Site Name: Qorvo California, Inc.
Violation Date: 10-18-2018
Citation: HSC 6.95 25508.1(a)-(f) - California Health and Safety Code, Chapter 6.95, Section(s) 25508.1(a)-(f)
Violation Description: Failure to electronically update business plan within 30 days of any one of the following events: A 100 percent or more increase in the quantity of a previously disclosed material. Any handling of a previously undisclosed hazardous materials at or above reportable quantities. A change of business address, business ownership, or business name. A substantial change in the handler's operations that requires modification to any portion of the business plan.
Violation Notes: Returned to compliance on 11/19/2018.
Violation Division: Ventura County Environmental Health
Violation Program: HMRRP
Violation Source: CERS,

Site ID: 364851
Site Name: Qorvo California, Inc.
Violation Date: 09-21-2016
Citation: Un-Specified
Violation Description: Business Plan Program - Administration/Documentation - General Local Ordinance
Violation Notes: Returned to compliance on 09/23/2016.
Violation Division: Ventura County Environmental Health
Violation Program: HMRRP
Violation Source: CERS,

Evaluation:
Eval General Type: Compliance Evaluation Inspection
Eval Date: 09-29-2016
Violations Found: No
Eval Type: Routine done by local agency
Eval Notes: Not reported
Eval Division: Ventura County Environmental Health
Eval Program: HMRRP
Eval Source: CERS,

Eval General Type: Compliance Evaluation Inspection
Eval Date: 03-09-2020
Violations Found: No
Eval Type: Routine done by local agency
Eval Notes: Not reported
Eval Division: Ventura County Environmental Health

Map ID
Direction
Distance
Elevation

MAP FINDINGS

Site

Database(s)

EDR ID Number
EPA ID Number

AMPLICA INC (Continued)

1000284559

Eval Program: HMRRP
Eval Source: CERS,

Eval General Type: Compliance Evaluation Inspection
Eval Date: 09-29-2016
Violations Found: No
Eval Type: Routine done by local agency
Eval Notes: Not reported
Eval Division: Ventura County Environmental Health
Eval Program: HW
Eval Source: CERS,

Eval General Type: Compliance Evaluation Inspection
Eval Date: 09-21-2016
Violations Found: Yes
Eval Type: Routine done by local agency
Eval Notes: Not reported
Eval Division: Ventura County Environmental Health
Eval Program: HMRRP
Eval Source: CERS,

Eval General Type: Compliance Evaluation Inspection
Eval Date: 10-18-2018
Violations Found: No
Eval Type: Routine done by local agency
Eval Notes: Not reported
Eval Division: Ventura County Environmental Health
Eval Program: HW
Eval Source: CERS,

Eval General Type: Compliance Evaluation Inspection
Eval Date: 09-21-2016
Violations Found: Yes
Eval Type: Routine done by local agency
Eval Notes: Not reported
Eval Division: Ventura County Environmental Health
Eval Program: HW
Eval Source: CERS,

Eval General Type: Compliance Evaluation Inspection
Eval Date: 10-18-2018
Violations Found: Yes
Eval Type: Routine done by local agency
Eval Notes: Not reported
Eval Division: Ventura County Environmental Health
Eval Program: HMRRP
Eval Source: CERS,

Affiliation:

Affiliation Type Desc: Operator
Entity Name: Qorvo California
Entity Title: Not reported
Affiliation Address: Not reported
Affiliation City: Not reported
Affiliation State: Not reported
Affiliation Country: Not reported
Affiliation Zip: Not reported

Map ID
Direction
Distance
Elevation

MAP FINDINGS

Site

Database(s)

EDR ID Number
EPA ID Number

AMPLICA INC (Continued)

1000284559

Affiliation Phone: (805) 480-5053,

Affiliation Type Desc: Document Preparer
Entity Name: Kristina LeVelle
Entity Title: Not reported
Affiliation Address: Not reported
Affiliation City: Not reported
Affiliation State: Not reported
Affiliation Country: Not reported
Affiliation Zip: Not reported
Affiliation Phone: ,

Affiliation Type Desc: Environmental Contact
Entity Name: Brian Zevenbergen
Entity Title: Not reported
Affiliation Address: 2300 NE Brookwood Pwky
Affiliation City: Hillsboro
Affiliation State: OR
Affiliation Country: Not reported
Affiliation Zip: 97124
Affiliation Phone: ,

Affiliation Type Desc: Identification Signer
Entity Name: Kiley Ross
Entity Title: Corp Environmental Engineer
Affiliation Address: Not reported
Affiliation City: Not reported
Affiliation State: Not reported
Affiliation Country: Not reported
Affiliation Zip: Not reported
Affiliation Phone: ,

Affiliation Type Desc: Facility Mailing Address
Entity Name: Mailing Address
Entity Title: Not reported
Affiliation Address: 950 Lawrence Drive Ste A
Affiliation City: Newbury Park
Affiliation State: CA
Affiliation Country: Not reported
Affiliation Zip: 91320
Affiliation Phone: ,

Affiliation Type Desc: Parent Corporation
Entity Name: Qorvo
Entity Title: Not reported
Affiliation Address: Not reported
Affiliation City: Not reported
Affiliation State: Not reported
Affiliation Country: Not reported
Affiliation Zip: Not reported
Affiliation Phone: ,

Affiliation Type Desc: CUPA District
Entity Name: Ventura County Environmental Health
Entity Title: Not reported
Affiliation Address: 800 South Victoria Avenue
Affiliation City: Ventura

Map ID
Direction
Distance
Elevation

MAP FINDINGS

Site

Database(s)

EDR ID Number
EPA ID Number

AMPLICA INC (Continued)

1000284559

Affiliation State: CA
Affiliation Country: Not reported
Affiliation Zip: 93009
Affiliation Phone: (805) 654-2813,

Affiliation Type Desc: Legal Owner
Entity Name: Qorvo, Inc.
Entity Title: Not reported
Affiliation Address: 7628 Thorndike Rd
Affiliation City: Greensboro
Affiliation State: NC
Affiliation Country: United States
Affiliation Zip: 27409
Affiliation Phone: (805) 480-5053,

Affiliation Type Desc: Property Owner
Entity Name: Chandler in the Spotlight (C/o Essex Realty Management)
Entity Title: Not reported
Affiliation Address: 5740 Ralston St Ste 101
Affiliation City: Ventura
Affiliation State: CA
Affiliation Country: United States
Affiliation Zip: 93003
Affiliation Phone: (805) 289-9909,

HWTS:

Name: TRIQUINT ACQUISITION CW, INC.
Address: 950 LAWRENCE DR
Address 2: Not reported
City,State,Zip: NEWBURY PARK, CA 913201522
EPA ID: CAC002820995
Inactive Date: 10/06/2015
Create Date: 07/07/2015
Last Act Date: 10/07/2015
Mailing Name: Not reported
Mailing Address: 950 LAWRENCE DR
Mailing Address 2: Not reported
Mailing City,State,Zip: NEWBURY PARK, CA 913201522
Owner Name: LAWRENCE PARTNERS
Owner Address: 950 LAWRENCE DR
Owner Address 2: Not reported
Owner City,State,Zip: NEWBURY PARK, CA 913201522
Contact Name: FRED STURM
Contact Address: 950 LAWRENCE DR
Contact Address 2: Not reported
City,State,Zip: NEWBURY PARK, CA 913201522

NAICS:

EPA ID: CAC002820995
Create Date: 2015-07-07 09:32:58.773
NAICS Code: 334418
NAICS Description: Printed Circuit Assembly (Electronic Assembly) Manufacturing
Issued EPA ID Date: 2015-07-07 09:32:58.77700
Inactive Date: 2015-10-06 09:32:58.77300
Facility Name: TRIQUINT ACQUISITION CW, INC.
Facility Address: 950 LAWRENCE DR

Map ID
Direction
Distance
Elevation

MAP FINDINGS

Site

Database(s)

EDR ID Number
EPA ID Number

AMPLICA INC (Continued)

1000284559

Facility Address 2: Not reported
Facility City: NEWBURY PARK
Facility County: Not reported
Facility State: CA
Facility Zip: 913201522

W115
NW
1/4-1/2
0.469 mi.
2476 ft.

**AMPLICA (FORMER)
950 LAWRENCE
NEWBURY PARK, CA 91320**

CA CPS-SLIC

S105911499
N/A

Site 2 of 3 in cluster W

Relative:
Higher
Actual:
660 ft.

SLIC REG 4:
Region: 4
Facility Status: No further action required
SLIC: 0765B
Substance: VOCs
Staff: Ana Velos

W116
NW
1/4-1/2
0.469 mi.
2476 ft.

**AMPLICA (FORMER)
950 LAWRENCE DR
NEWBURY PARK, CA 91320**

CA CPS-SLIC
CA HIST CORTESE
CA CERS

S104396592
N/A

Site 3 of 3 in cluster W

Relative:
Higher
Actual:
660 ft.

CPS-SLIC:
Name: FORMER AMPLICA
Address: 950 LAWRENCE DR
City,State,Zip: NEWBURY PARK, CA 91320
Region: STATE
Facility Status: Completed - Case Closed
Status Date: 04/01/1999
Global Id: SLT43620618
Lead Agency: LOS ANGELES RWQCB (REGION 4)
Lead Agency Case Number: Not reported
Latitude: 34.192182
Longitude: -118.928987
Case Type: Cleanup Program Site
Case Worker: Not reported
Local Agency: Not reported
RB Case Number: 0765B
File Location: Not reported
Potential Media Affected: Not reported
Potential Contaminants of Concern: Not reported
Site History: Not reported

Click here to access the California GeoTracker records for this facility:

Name: AMPLICA (FORMER)
Address: 950 LAWRENCE DR
City,State,Zip: NEWBURY PARK, CA 91320
Region: STATE
Facility Status: Completed - Case Closed
Status Date: 03/31/1999
Global Id: T0611100150

Map ID
Direction
Distance
Elevation

MAP FINDINGS

Site

Database(s)

EDR ID Number
EPA ID Number

AMPLICA (FORMER) (Continued)

S104396592

Lead Agency: LOS ANGELES RWQCB (REGION 4)
Lead Agency Case Number: Not reported
Latitude: 34.1911922
Longitude: -118.9296791
Case Type: Cleanup Program Site
Case Worker: SLC
Local Agency: Not reported
RB Case Number: C-86057
File Location: Not reported
Potential Media Affected: Aquifer used for drinking water supply
Potential Contaminants of Concern: * Solvents
Site History: Not reported

[Click here to access the California GeoTracker records for this facility:](#)

HIST CORTESE:

edr_fname: AMPLICA (FORMER)
edr_fadd1: 950 LAWRENCE
City,State,Zip: NEWBURY PARK, CA 91320
Region: CORTESE
Facility County Code: 56
Reg By: LTNKA
Reg Id: C-86057

CERS:

Name: FORMER AMPLICA
Address: 950 LAWRENCE DR
City,State,Zip: NEWBURY PARK, CA 91320
Site ID: 204253
CERS ID: SLT43620618
CERS Description: Cleanup Program Site

Name: AMPLICA (FORMER)
Address: 950 LAWRENCE DR
City,State,Zip: NEWBURY PARK, CA 91320
Site ID: 242221
CERS ID: T0611100150
CERS Description: Cleanup Program Site

Affiliation:

Affiliation Type Desc: Regional Board Caseworker
Entity Name: SLC - LOS ANGELES RWQCB (REGION 4)
Entity Title: Not reported
Affiliation Address: Not reported
Affiliation City: Los Angeles
Affiliation State: CA
Affiliation Country: Not reported
Affiliation Zip: Not reported
Affiliation Phone: ,

Map ID
Direction
Distance
Elevation

MAP FINDINGS

Site

Database(s)

EDR ID Number
EPA ID Number

X117
NNW
1/2-1
0.527 mi.
2784 ft.

UNITED WESTERN ENTERPRISES
2630 A LAVERY COURT
NEWBURY PARK, CA 91320

Site 1 of 2 in cluster X

CA ENVIROSTOR
CA HIST UST
CA VENTURA CO. BWT
CA HAZNET
CA HWTS

S113139881
N/A

Relative:
Higher

ENVIROSTOR:

Actual:
686 ft.

Name: UNITED WESTERN ENTERPRISES, INC.
Address: 2630 A LAVERY CT
City,State,Zip: NEWBURY PARK, CA 91320
Facility ID: 71002782
Status: No Action Required
Status Date: Not reported
Site Code: Not reported
Site Type: Tiered Permit
Site Type Detailed: Tiered Permit
Acres: Not reported
NPL: NO
Regulatory Agencies: NONE SPECIFIED
Lead Agency: NONE SPECIFIED
Program Manager: Not reported
Supervisor: Not reported
Division Branch: Cleanup Chatsworth
Assembly: 44
Senate: 27
Special Program: Not reported
Restricted Use: NO
Site Mgmt Req: NONE SPECIFIED
Funding: Not reported
Latitude: 34.19350
Longitude: -118.9278
APN: NONE SPECIFIED
Past Use: NONE SPECIFIED
Potential COC: NONE SPECIFIED
Confirmed COC: NONE SPECIFIED
Potential Description: NONE SPECIFIED
Alias Name: CAD981387616
Alias Type: EPA Identification Number
Alias Name: 110002690017
Alias Type: EPA (FRS #)
Alias Name: 71002782
Alias Type: Envirostor ID Number

Completed Info:

Completed Area Name: PROJECT WIDE
Completed Sub Area Name: Not reported
Completed Document Type: Phase I Verification
Completed Date: 05/07/1998
Comments: Inspection report sent on 5/7/1998

Future Area Name: Not reported
Future Sub Area Name: Not reported
Future Document Type: Not reported
Future Due Date: Not reported
Schedule Area Name: Not reported
Schedule Sub Area Name: Not reported
Schedule Document Type: Not reported
Schedule Due Date: Not reported
Schedule Revised Date: Not reported

Map ID
Direction
Distance
Elevation

MAP FINDINGS

Site

Database(s)

EDR ID Number
EPA ID Number

UNITED WESTERN ENTERPRISES (Continued)

S113139881

HIST UST:

Name: UNITED WESTERN ENTERPRISES
Address: 2630 A LAVERY COURT
City,State,Zip: NEWBURY PARK, CA 91320
File Number: 0002D036
URL: <http://geotracker.waterboards.ca.gov/ustpdfs/pdf/0002D036.pdf>
Region: Not reported
Facility ID: Not reported
Facility Type: Not reported
Other Type: Not reported
Contact Name: Not reported
Telephone: Not reported
Owner Name: Not reported
Owner Address: Not reported
Owner City,St,Zip: Not reported
Total Tanks: Not reported

Tank Num: Not reported
Container Num: Not reported
Year Installed: Not reported
Tank Capacity: Not reported
Tank Used for: Not reported
Type of Fuel: Not reported
Container Construction Thickness: Not reported
Leak Detection: Not reported

[Click here for Geo Tracker PDF:](#)

VENTURA CO. BWT:

Name: HIGH TECHNOLOGY SOLUTIONS INC
Address: 2630 LAVERY CT D
City,State,Zip: NEWBURY PARK, CA
Facility ID: HM 2907
Program: Not reported

HAZNET:

Name: WFI GOVERNMENT SERVICES INC
Address: 2630 LAVERY CT UNIT D
Address 2: Not reported
City,State,Zip: NEWBURY PARK, CA 913200000
Contact: RON LEWIS
Telephone: 8053756532
Mailing Name: Not reported
Mailing Address: 4810 EASTGATE HALL

Year: 2007
Gepaid: CAL000300523
TSD EPA ID: CAT080013352
CA Waste Code: 343 - Unspecified organic liquid mixture
Disposal Method: H135 - Discharge To Sewer/Potw Or Npdes(With Prior Storage--With Or Without Treatment)
Tons: 0.204

Additional Info:

Map ID
Direction
Distance
Elevation

MAP FINDINGS

Site

Database(s)

EDR ID Number
EPA ID Number

UNITED WESTERN ENTERPRISES (Continued)

S113139881

Year: 2007
Gen EPA ID: CAL000300523

Shipment Date: 20070507
Creation Date: 10/10/2007 18:30:38
Receipt Date: 20070509
Manifest ID: 001729727JJK
Trans EPA ID: CAD983609678
Trans Name: BLACK GOLD INDUSTRIES
Trans 2 EPA ID: Not reported
Trans 2 Name: Not reported
TSDf EPA ID: CAT080013352
Trans Name: DEMENNO / KERDOON
TSDf Alt EPA ID: Not reported
TSDf Alt Name: Not reported
Waste Code Description: 343 - Unspecified organic liquid mixture
RCRA Code: Not reported
Meth Code: H135 - Discharge To Sewer/Potw Or Npdes(With Prior Storage--With Or Without Treatment)

Quantity Tons: 0.204
Waste Quantity: 60
Quantity Unit: G
Additional Code 1: Not reported
Additional Code 2: Not reported
Additional Code 3: Not reported
Additional Code 4: Not reported
Additional Code 5: Not reported

HWTS:

Name: WFI GOVERNMENT SERVICES INC
Address: 2630 LAVERY CT UNIT D
Address 2: Not reported
City,State,Zip: NEWBURY PARK, CA 913200000
EPA ID: CAL000300523
Inactive Date: 06/30/2007
Create Date: 11/21/2005
Last Act Date: 04/23/2009
Mailing Name: Not reported
Mailing Address: 4810 EASTGATE HALL
Mailing Address 2: Not reported
Mailing City,State,Zip: SAN DIEGO, CA 921210000
Owner Name: WFI INC
Owner Address: 4810 EASTGATE HALL
Owner Address 2: Not reported
Owner City,State,Zip: SAN DIEGO, CA 921210000
Contact Name: RON LEWIS
Contact Address: 2630 LAVERY CT UNIT D
Contact Address 2: Not reported
City,State,Zip: NEWBURY PARK, CA 913200000

NAICS:

EPA ID: CAL000300523
Create Date: 2005-11-21 10:42:12.297
NAICS Code: 54171
NAICS Description: Research and Development in the Physical, Engineering, and Life Sciences
Issued EPA ID Date: 2005-11-21 10:42:12.28000

Map ID
 Direction
 Distance
 Elevation

MAP FINDINGS

Site

Database(s)

EDR ID Number
 EPA ID Number

UNITED WESTERN ENTERPRISES (Continued)

S113139881

Inactive Date: 2007-06-30 00:00:00
 Facility Name: WFI GOVERNMENT SERVICES INC
 Facility Address: 2630 LAVERY CT UNIT D
 Facility Address 2: Not reported
 Facility City: NEWBURY PARK
 Facility County: Not reported
 Facility State: CA
 Facility Zip: 913200000

X118
NNW
1/2-1
0.537 mi.
2833 ft.

Relative:
Higher

Actual:
688 ft.

CONEJO CIRCUITS, INC
2651 LAVERY CT
NEWBURY PARK, CA 91320

Site 2 of 2 in cluster X

RCRA-SQG 1000203109
CA ENVIROSTOR CAD098385875
CA UST
CA HIST UST
FINDS
ECHO
CA NPDES
CA CIWQS

RCRA-SQG:
 Date Form Received by Agency: 19960901
 Handler Name: CONEJO CIRCUITS, INC
 Handler Address: 2651 LAVERY CT
 Handler City,State,Zip: NEWBURY PARK, CA 91320
 EPA ID: CAD098385875
 Contact Name: Not reported
 Contact Address: Not reported
 Contact City,State,Zip: Not reported
 Contact Telephone: Not reported
 Contact Fax: Not reported
 Contact Email: Not reported
 Contact Title: Not reported
 EPA Region: 09
 Land Type: Not reported
 Federal Waste Generator Description: Small Quantity Generator
 Non-Notifier: Not reported
 Biennial Report Cycle: Not reported
 Accessibility: Not reported
 Active Site Indicator: Handler Activities
 State District Owner: CA
 State District: 3
 Mailing Address: 2651 LAVERY COURT
 Mailing City,State,Zip: NEWBURY PARK, CA 91320
 Owner Name: Not reported
 Owner Type: Not reported
 Operator Name: NOT REQUIRED
 Operator Type: Private
 Short-Term Generator Activity: No
 Importer Activity: No
 Mixed Waste Generator: No
 Transporter Activity: No
 Transfer Facility Activity: No
 Recycler Activity with Storage: No
 Small Quantity On-Site Burner Exemption: No
 Smelting Melting and Refining Furnace Exemption: No
 Underground Injection Control: No
 Off-Site Waste Receipt: No
 Universal Waste Indicator: No

Map ID
 Direction
 Distance
 Elevation

MAP FINDINGS

Site

Database(s)

EDR ID Number
 EPA ID Number

CONEJO CIRCUITS, INC (Continued)

1000203109

Universal Waste Destination Facility:	No
Federal Universal Waste:	No
Active Site Fed-Reg Treatment Storage and Disposal Facility:	Not reported
Active Site Converter Treatment storage and Disposal Facility:	Not reported
Active Site State-Reg Treatment Storage and Disposal Facility:	Not reported
Active Site State-Reg Handler:	---
Federal Facility Indicator:	Not reported
Hazardous Secondary Material Indicator:	NN
Sub-Part K Indicator:	Not reported
Commercial TSD Indicator:	No
Treatment Storage and Disposal Type:	Not reported
2018 GPRA Permit Baseline:	Not on the Baseline
2018 GPRA Renewals Baseline:	Not on the Baseline
Permit Renewals Workload Universe:	Not reported
Permit Workload Universe:	Not reported
Permit Progress Universe:	Not reported
Post-Closure Workload Universe:	Not reported
Closure Workload Universe:	Not reported
202 GPRA Corrective Action Baseline:	No
Corrective Action Workload Universe:	No
Subject to Corrective Action Universe:	No
Non-TSDs Where RCRA CA has Been Imposed Universe:	No
TSDs Potentially Subject to CA Under 3004 (u)/(v) Universe:	No
TSDs Only Subject to CA under Discretionary Auth Universe:	No
Corrective Action Priority Ranking:	No NCAPS ranking
Environmental Control Indicator:	No
Institutional Control Indicator:	No
Human Exposure Controls Indicator:	N/A
Groundwater Controls Indicator:	N/A
Operating TSDF Universe:	Not reported
Full Enforcement Universe:	Not reported
Significant Non-Complier Universe:	No
Unaddressed Significant Non-Complier Universe:	No
Addressed Significant Non-Complier Universe:	No
Significant Non-Complier With a Compliance Schedule Universe:	No
Financial Assurance Required:	Not reported
Handler Date of Last Change:	20060905
Recognized Trader-Importer:	No
Recognized Trader-Exporter:	No
Importer of Spent Lead Acid Batteries:	No
Exporter of Spent Lead Acid Batteries:	No
Recycler Activity Without Storage:	Not reported
Manifest Broker:	Not reported
Sub-Part P Indicator:	No

Handler - Owner Operator:

Owner/Operator Indicator:	Operator
Owner/Operator Name:	NOT REQUIRED
Legal Status:	Private
Date Became Current:	Not reported
Date Ended Current:	Not reported
Owner/Operator Address:	NOT REQUIRED
Owner/Operator City,State,Zip:	NOT REQUIRED, ME 99999
Owner/Operator Telephone:	415-555-1212
Owner/Operator Telephone Ext:	Not reported
Owner/Operator Fax:	Not reported

Map ID
Direction
Distance
Elevation

MAP FINDINGS

Site

Database(s)

EDR ID Number
EPA ID Number

CONEJO CIRCUITS, INC (Continued)

1000203109

Owner/Operator Email:	Not reported
Owner/Operator Indicator:	Operator
Owner/Operator Name:	NOT REQUIRED
Legal Status:	Private
Date Became Current:	Not reported
Date Ended Current:	Not reported
Owner/Operator Address:	NOT REQUIRED
Owner/Operator City,State,Zip:	NOT REQUIRED, ME 99999
Owner/Operator Telephone:	415-555-1212
Owner/Operator Telephone Ext:	Not reported
Owner/Operator Fax:	Not reported
Owner/Operator Email:	Not reported
Owner/Operator Indicator:	Owner
Owner/Operator Name:	J&J SHIPP
Legal Status:	Private
Date Became Current:	Not reported
Date Ended Current:	Not reported
Owner/Operator Address:	NOT REQUIRED
Owner/Operator City,State,Zip:	NOT REQUIRED, ME 99999
Owner/Operator Telephone:	415-555-1212
Owner/Operator Telephone Ext:	Not reported
Owner/Operator Fax:	Not reported
Owner/Operator Email:	Not reported

Historic Generators:

Receive Date:	19960901
Handler Name:	CONEJO CIRCUITS, INC
Federal Waste Generator Description:	Large Quantity Generator
State District Owner:	CA
Large Quantity Handler of Universal Waste:	No
Recognized Trader Importer:	No
Recognized Trader Exporter:	No
Spent Lead Acid Battery Importer:	No
Spent Lead Acid Battery Exporter:	No
Current Record:	No
Non Storage Recycler Activity:	Not reported
Electronic Manifest Broker:	Not reported

Receive Date:	19960901
Handler Name:	CONEJO CIRCUITS, INC
Federal Waste Generator Description:	Small Quantity Generator
State District Owner:	CA
Large Quantity Handler of Universal Waste:	No
Recognized Trader Importer:	No
Recognized Trader Exporter:	No
Spent Lead Acid Battery Importer:	No
Spent Lead Acid Battery Exporter:	No
Current Record:	Yes
Non Storage Recycler Activity:	Not reported
Electronic Manifest Broker:	Not reported

Receive Date:	19860402
Handler Name:	CONEJO CIRCUITS, INC
Federal Waste Generator Description:	Large Quantity Generator
State District Owner:	CA

Map ID
Direction
Distance
Elevation

MAP FINDINGS

Site

Database(s)

EDR ID Number
EPA ID Number

CONEJO CIRCUITS, INC (Continued)

1000203109

Large Quantity Handler of Universal Waste:	No
Recognized Trader Importer:	No
Recognized Trader Exporter:	No
Spent Lead Acid Battery Importer:	No
Spent Lead Acid Battery Exporter:	No
Current Record:	No
Non Storage Recycler Activity:	Not reported
Electronic Manifest Broker:	Not reported
Receive Date:	19900427
Handler Name:	CONEJO CIRCUITS INC
Federal Waste Generator Description:	Large Quantity Generator
State District Owner:	Not reported
Large Quantity Handler of Universal Waste:	No
Recognized Trader Importer:	No
Recognized Trader Exporter:	No
Spent Lead Acid Battery Importer:	No
Spent Lead Acid Battery Exporter:	No
Current Record:	No
Non Storage Recycler Activity:	Not reported
Electronic Manifest Broker:	Not reported
Receive Date:	19920320
Handler Name:	CONEJO CIRCUITS INC
Federal Waste Generator Description:	Large Quantity Generator
State District Owner:	Not reported
Large Quantity Handler of Universal Waste:	No
Recognized Trader Importer:	No
Recognized Trader Exporter:	No
Spent Lead Acid Battery Importer:	No
Spent Lead Acid Battery Exporter:	No
Current Record:	No
Non Storage Recycler Activity:	Not reported
Electronic Manifest Broker:	Not reported
Receive Date:	19940329
Handler Name:	CONEJO CIRCUITS INC.
Federal Waste Generator Description:	Large Quantity Generator
State District Owner:	Not reported
Large Quantity Handler of Universal Waste:	No
Recognized Trader Importer:	No
Recognized Trader Exporter:	No
Spent Lead Acid Battery Importer:	No
Spent Lead Acid Battery Exporter:	No
Current Record:	No
Non Storage Recycler Activity:	Not reported
Electronic Manifest Broker:	Not reported
Receive Date:	19960220
Handler Name:	CONEJO CIRCUITS, INC.
Federal Waste Generator Description:	Large Quantity Generator
State District Owner:	Not reported
Large Quantity Handler of Universal Waste:	No
Recognized Trader Importer:	No
Recognized Trader Exporter:	No
Spent Lead Acid Battery Importer:	No
Spent Lead Acid Battery Exporter:	No

Map ID
 Direction
 Distance
 Elevation

MAP FINDINGS

Site

Database(s)

EDR ID Number
 EPA ID Number

CONEJO CIRCUITS, INC (Continued)

1000203109

Current Record:	No
Non Storage Recycler Activity:	Not reported
Electronic Manifest Broker:	Not reported
Receive Date:	19990316
Handler Name:	CONEJO CIRCUITS INC.
Federal Waste Generator Description:	Large Quantity Generator
State District Owner:	Not reported
Large Quantity Handler of Universal Waste:	No
Recognized Trader Importer:	No
Recognized Trader Exporter:	No
Spent Lead Acid Battery Importer:	No
Spent Lead Acid Battery Exporter:	No
Current Record:	No
Non Storage Recycler Activity:	Not reported
Electronic Manifest Broker:	Not reported

List of NAICS Codes and Descriptions:

NAICS Code:	334412
NAICS Description:	BARE PRINTED CIRCUIT BOARD MANUFACTURING

Facility Has Received Notices of Violation:

Found Violation:	No
Agency Which Determined Violation:	Not reported
Violation Short Description:	Not reported
Date Violation was Determined:	Not reported
Actual Return to Compliance Date:	Not reported
Return to Compliance Qualifier:	Not reported
Violation Responsible Agency:	Not reported
Scheduled Compliance Date:	Not reported
Enforcement Identifier:	Not reported
Date of Enforcement Action:	Not reported
Enforcement Responsible Agency:	Not reported
Enforcement Docket Number:	Not reported
Enforcement Attorney:	Not reported
Corrective Action Component:	Not reported
Appeal Initiated Date:	Not reported
Appeal Resolution Date:	Not reported
Disposition Status Date:	Not reported
Disposition Status:	Not reported
Disposition Status Description:	Not reported
Consent/Final Order Sequence Number:	Not reported
Consent/Final Order Respondent Name:	Not reported
Consent/Final Order Lead Agency:	Not reported
Enforcement Type:	Not reported
Enforcement Responsible Person:	Not reported
Enforcement Responsible Sub-Organization:	Not reported
SEP Sequence Number:	Not reported
SEP Expenditure Amount:	Not reported
SEP Scheduled Completion Date:	Not reported
SEP Actual Date:	Not reported
SEP Defaulted Date:	Not reported
SEP Type:	Not reported
SEP Type Description:	Not reported
Proposed Amount:	Not reported
Final Monetary Amount:	Not reported

Map ID
Direction
Distance
Elevation

MAP FINDINGS

Site

Database(s)

EDR ID Number
EPA ID Number

CONEJO CIRCUITS, INC (Continued)

1000203109

Paid Amount:	Not reported
Final Count:	Not reported
Final Amount:	Not reported
Found Violation:	Yes
Agency Which Determined Violation:	State
Violation Short Description:	Generators - General
Date Violation was Determined:	19940908
Actual Return to Compliance Date:	19990908
Return to Compliance Qualifier:	Not Resolved
Violation Responsible Agency:	State
Scheduled Compliance Date:	Not reported
Enforcement Identifier:	Not reported
Date of Enforcement Action:	Not reported
Enforcement Responsible Agency:	Not reported
Enforcement Docket Number:	Not reported
Enforcement Attorney:	Not reported
Corrective Action Component:	Not reported
Appeal Initiated Date:	Not reported
Appeal Resolution Date:	Not reported
Disposition Status Date:	Not reported
Disposition Status:	Not reported
Disposition Status Description:	Not reported
Consent/Final Order Sequence Number:	Not reported
Consent/Final Order Respondent Name:	Not reported
Consent/Final Order Lead Agency:	Not reported
Enforcement Type:	Not reported
Enforcement Responsible Person:	Not reported
Enforcement Responsible Sub-Organization:	Not reported
SEP Sequence Number:	Not reported
SEP Expenditure Amount:	Not reported
SEP Scheduled Completion Date:	Not reported
SEP Actual Date:	Not reported
SEP Defaulted Date:	Not reported
SEP Type:	Not reported
SEP Type Description:	Not reported
Proposed Amount:	Not reported
Final Monetary Amount:	Not reported
Paid Amount:	Not reported
Final Count:	Not reported
Final Amount:	Not reported
Evaluation Action Summary:	
Evaluation Date:	19920617
Evaluation Responsible Agency:	State Contractor/Grantee
Found Violation:	No
Evaluation Type Description:	COMPLIANCE EVALUATION INSPECTION ON-SITE
Evaluation Responsible Person Identifier:	R9STA
Evaluation Responsible Sub-Organization:	Not reported
Actual Return to Compliance Date:	Not reported
Scheduled Compliance Date:	Not reported
Date of Request:	Not reported
Date Response Received:	Not reported
Request Agency:	Not reported
Former Citation:	Not reported
Evaluation Date:	19940908

Map ID
Direction
Distance
Elevation

MAP FINDINGS

Site

Database(s)

EDR ID Number
EPA ID Number

CONEJO CIRCUITS, INC (Continued)

1000203109

Evaluation Responsible Agency:	State Contractor/Grantee
Found Violation:	Yes
Evaluation Type Description:	COMPLIANCE EVALUATION INSPECTION ON-SITE
Evaluation Responsible Person Identifier:	R9STA
Evaluation Responsible Sub-Organization:	Not reported
Actual Return to Compliance Date:	19990908
Scheduled Compliance Date:	Not reported
Date of Request:	Not reported
Date Response Received:	Not reported
Request Agency:	Not reported
Former Citation:	Not reported

ENVIROSTOR:

Name:	CONEJO CIRCUITS, INC.
Address:	2651 LAVERY CT
City,State,Zip:	NEWBURY PARK, CA 91320
Facility ID:	71002651
Status:	Refer: Other Agency
Status Date:	Not reported
Site Code:	Not reported
Site Type:	Tiered Permit
Site Type Detailed:	Tiered Permit
Acres:	Not reported
NPL:	NO
Regulatory Agencies:	NONE SPECIFIED
Lead Agency:	NONE SPECIFIED
Program Manager:	Not reported
Supervisor:	Not reported
Division Branch:	Cleanup Chatsworth
Assembly:	44
Senate:	27
Special Program:	Not reported
Restricted Use:	NO
Site Mgmt Req:	NONE SPECIFIED
Funding:	Not reported
Latitude:	34.19451
Longitude:	-118.9272
APN:	NONE SPECIFIED
Past Use:	NONE SPECIFIED
Potential COC:	NONE SPECIFIED
Confirmed COC:	NONE SPECIFIED
Potential Description:	NONE SPECIFIED
Alias Name:	CAD098385875
Alias Type:	EPA Identification Number
Alias Name:	71002651
Alias Type:	Envirostor ID Number

Completed Info:

Completed Area Name:	Not reported
Completed Sub Area Name:	Not reported
Completed Document Type:	Not reported
Completed Date:	Not reported
Comments:	Not reported
Future Area Name:	Not reported
Future Sub Area Name:	Not reported

Map ID
Direction
Distance
Elevation

MAP FINDINGS

Site

Database(s)

EDR ID Number
EPA ID Number

CONEJO CIRCUITS, INC (Continued)

1000203109

Future Document Type: Not reported
Future Due Date: Not reported
Schedule Area Name: Not reported
Schedule Sub Area Name: Not reported
Schedule Document Type: Not reported
Schedule Due Date: Not reported
Schedule Revised Date: Not reported

VENTURA CO. UST:

Name: CONEJO CIRCUITS
Address: 2651 LAVERY COURT
City: NEWBURY PARK
Facility ID: D 270
Facility Status: Inactive

HIST UST:

Name: CONEJO CIRCUITS INC
Address: 2651 LAVERY COURT
City,State,Zip: NEWBURY PARK, CA 91320
File Number: 0002C618
URL: <http://geotracker.waterboards.ca.gov/ustpdfs/pdf/0002C618.pdf>
Region: STATE
Facility ID: 00000017712
Facility Type: Other
Other Type: MANUFACTURING
Contact Name: JOSEPH C. SHIPP
Telephone: 8054998781
Owner Name: CONEJO CIRCUITS, INC.
Owner Address: 2651 LAVERY COURT
Owner City,St,Zip: NEWBURY PARK, CA 91320
Total Tanks: 0003

Tank Num: 001
Container Num: 001
Year Installed: 1983
Tank Capacity: 00001500
Tank Used for: WASTE
Type of Fuel: Not reported
Container Construction Thickness: 4"
Leak Detection: Stock Inventor, Vapor Sniff Well

Tank Num: 002
Container Num: 002
Year Installed: 1983
Tank Capacity: 00003000
Tank Used for: WASTE
Type of Fuel: Not reported
Container Construction Thickness: 4"
Leak Detection: Visual, Stock Inventor, Vapor Sniff Well

Tank Num: 003
Container Num: 003
Year Installed: 1979
Tank Capacity: 00001500
Tank Used for: WASTE
Type of Fuel: Not reported

Map ID
Direction
Distance
Elevation

MAP FINDINGS

Site

Database(s)

EDR ID Number
EPA ID Number

CONEJO CIRCUITS, INC (Continued)

1000203109

Container Construction Thickness: 4"
Leak Detection: Visual, Stock Inventor, Vapor Sniff Well

Click here for Geo Tracker PDF:

FINDS:

Registry ID: 110000844454

Click Here:

Environmental Interest/Information System:

RCRAInfo is a national information system that supports the Resource Conservation and Recovery Act (RCRA) program through the tracking of events and activities related to facilities that generate, transport, and treat, store, or dispose of hazardous waste. RCRAInfo allows RCRA program staff to track the notification, permit, compliance, and corrective action activities required under RCRA.

[Click this hyperlink](#) while viewing on your computer to access additional FINDS: detail in the EDR Site Report.

ECHO:

Envid: 1000203109
Registry ID: 110000844454
DFR URL: <http://echo.epa.gov/detailed-facility-report?fid=110000844454>
Name: CONEJO CIRCUITS, INC
Address: 2651 LAVERY CT
City,State,Zip: NEWBURY PARK, CA 91320

NPDES:

Name: WELDLOGIC INC
Address: 2651 LAVERY COURT
City,State,Zip: NEWBURY PARK, CA 91320
Facility Status: Terminated
NPDES Number: CAS000001
Region: 4
Agency Number: 0
Regulatory Measure ID: 499104
Place ID: Not reported
Order Number: 97-03-DWQ
WDID: 4 56NEC004437
Regulatory Measure Type: Enrollee
Program Type: Industrial
Adoption Date Of Regulatory Measure: Not reported
Effective Date Of Regulatory Measure: 08/28/2018
Termination Date Of Regulatory Measure: 10/23/2019
Expiration Date Of Regulatory Measure: Not reported
Discharge Address: 2651 Lavery Court
Discharge Name: Weldlogic Inc
Discharge City: Newbury Park
Discharge State: California
Discharge Zip: 91320
Status: Not reported
Status Date: Not reported
Operator Name: Not reported
Operator Address: Not reported
Operator City: Not reported

Map ID
Direction
Distance
Elevation

MAP FINDINGS

Site

Database(s)

EDR ID Number
EPA ID Number

CONEJO CIRCUITS, INC (Continued)

1000203109

Operator State: Not reported
Operator Zip: Not reported

Name: WELDLOGIC INC
Address: 2651 LAVERY COURT
City,State,Zip: NEWBURY PARK, CA 91320
Facility Status: Not reported
NPDES Number: Not reported
Region: Not reported
Agency Number: Not reported
Regulatory Measure ID: Not reported
Place ID: Not reported
Order Number: Not reported
WDID: 4 56NEC004437
Regulatory Measure Type: Industrial
Program Type: Not reported
Adoption Date Of Regulatory Measure: Not reported
Effective Date Of Regulatory Measure: Not reported
Termination Date Of Regulatory Measure: Not reported
Expiration Date Of Regulatory Measure: Not reported
Discharge Address: Not reported
Discharge Name: Not reported
Discharge City: Not reported
Discharge State: Not reported
Discharge Zip: Not reported
Status: Terminated
Status Date: 08/28/2018
Operator Name: Weldlogic Inc
Operator Address: 2651 Lavery Court
Operator City: Newbury Park
Operator State: California
Operator Zip: 91320

CIWQS:
Name: WELDLOGIC INC
Address: 2651 LAVERY COURT
City,State,Zip: NEWBURY PARK, CA 91320
Agency: Weldlogic Inc
Agency Address: 2651 Lavery Court, Newbury Park, CA 91320
Place/Project Type: Industrial - Electrical Machinery, Equipment, and Supplies, NEC
SIC/NAICS: 3699
Region: 4
Program: INDSTW
Regulatory Measure Status: Terminated
Regulatory Measure Type: Storm water industrial
Order Number: 2014-0057-DWQ
WDID: 4 56NEC004437
NPDES Number: CAS000001
Adoption Date: Not reported
Effective Date: 08/28/2018
Termination Date: 10/23/2019
Expiration/Review Date: Not reported
Design Flow: Not reported
Major/Minor: Not reported
Complexity: Not reported
TTWQ: Not reported
Enforcement Actions within 5 years: 3

Map ID
 Direction
 Distance
 Elevation

MAP FINDINGS

Site

Database(s)

EDR ID Number
 EPA ID Number

CONEJO CIRCUITS, INC (Continued)

1000203109

Violations within 5 years: 1
 Latitude: 34.1949
 Longitude: -118.92693

119
NW
1/2-1
0.590 mi.
3117 ft.

Relative:
Higher

Actual:
672 ft.

POLYCORE ELECTRONICS INC
1107 TOURMALINE DR
NEWBURY PARK, CA 91320

RCRA-SQG **1000441251**
CA ENVIROSTOR **CAD030843601**
CA HIST UST
FINDS
ECHO
CA VENTURA CO. BWT
CA NPDES
CA CIWQS

RCRA-SQG:

Date Form Received by Agency:	19960901
Handler Name:	POLYCORE ELECTRONICS INC
Handler Address:	1107 TOURMALINE DR
Handler City,State,Zip:	NEWBURY PARK, CA 91320
EPA ID:	CAD030843601
Contact Name:	Not reported
Contact Address:	Not reported
Contact City,State,Zip:	Not reported
Contact Telephone:	Not reported
Contact Fax:	Not reported
Contact Email:	Not reported
Contact Title:	Not reported
EPA Region:	09
Land Type:	Not reported
Federal Waste Generator Description:	Small Quantity Generator
Non-Notifier:	Not reported
Biennial Report Cycle:	Not reported
Accessibility:	Not reported
Active Site Indicator:	Handler Activities
State District Owner:	CA
State District:	3
Mailing Address:	TOURMALINE DR
Mailing City,State,Zip:	NEWBURY PARK, CA 91320
Owner Name:	POLYCORE ELECTRONICS INC.
Owner Type:	Private
Operator Name:	NOT REQUIRED
Operator Type:	Private
Short-Term Generator Activity:	No
Importer Activity:	No
Mixed Waste Generator:	No
Transporter Activity:	No
Transfer Facility Activity:	No
Recycler Activity with Storage:	No
Small Quantity On-Site Burner Exemption:	No
Smelting Melting and Refining Furnace Exemption:	No
Underground Injection Control:	No
Off-Site Waste Receipt:	No
Universal Waste Indicator:	No
Universal Waste Destination Facility:	No
Federal Universal Waste:	No
Active Site Fed-Reg Treatment Storage and Disposal Facility:	Not reported
Active Site Converter Treatment storage and Disposal Facility:	Not reported
Active Site State-Reg Treatment Storage and Disposal Facility:	Not reported
Active Site State-Reg Handler:	---

Map ID
 Direction
 Distance
 Elevation

MAP FINDINGS

Site

Database(s)

EDR ID Number
 EPA ID Number

POLYCORE ELECTRONICS INC (Continued)

1000441251

Federal Facility Indicator:	Not reported
Hazardous Secondary Material Indicator:	NN
Sub-Part K Indicator:	Not reported
Commercial TSD Indicator:	No
Treatment Storage and Disposal Type:	Not reported
2018 GPRA Permit Baseline:	Not on the Baseline
2018 GPRA Renewals Baseline:	Not on the Baseline
Permit Renewals Workload Universe:	Not reported
Permit Workload Universe:	Not reported
Permit Progress Universe:	Not reported
Post-Closure Workload Universe:	Not reported
Closure Workload Universe:	Not reported
202 GPRA Corrective Action Baseline:	No
Corrective Action Workload Universe:	No
Subject to Corrective Action Universe:	No
Non-TSDFs Where RCRA CA has Been Imposed Universe:	No
TSDFs Potentially Subject to CA Under 3004 (u)/(v) Universe:	No
TSDFs Only Subject to CA under Discretionary Auth Universe:	No
Corrective Action Priority Ranking:	No NCAPS ranking
Environmental Control Indicator:	No
Institutional Control Indicator:	No
Human Exposure Controls Indicator:	N/A
Groundwater Controls Indicator:	N/A
Operating TSDF Universe:	Not reported
Full Enforcement Universe:	Not reported
Significant Non-Complier Universe:	No
Unaddressed Significant Non-Complier Universe:	No
Addressed Significant Non-Complier Universe:	No
Significant Non-Complier With a Compliance Schedule Universe:	No
Financial Assurance Required:	Not reported
Handler Date of Last Change:	20000915
Recognized Trader-Importer:	No
Recognized Trader-Exporter:	No
Importer of Spent Lead Acid Batteries:	No
Exporter of Spent Lead Acid Batteries:	No
Recycler Activity Without Storage:	Not reported
Manifest Broker:	Not reported
Sub-Part P Indicator:	No

Handler - Owner Operator:

Owner/Operator Indicator:	Owner
Owner/Operator Name:	POLYCORE ELECTRONICS INC.
Legal Status:	Private
Date Became Current:	Not reported
Date Ended Current:	Not reported
Owner/Operator Address:	NOT REQUIRED
Owner/Operator City,State,Zip:	NOT REQUIRED, ME 99999
Owner/Operator Telephone:	415-555-1212
Owner/Operator Telephone Ext:	Not reported
Owner/Operator Fax:	Not reported
Owner/Operator Email:	Not reported

Owner/Operator Indicator:	Operator
Owner/Operator Name:	NOT REQUIRED
Legal Status:	Private
Date Became Current:	Not reported

Map ID
Direction
Distance
Elevation

MAP FINDINGS

Site

Database(s)

EDR ID Number
EPA ID Number

POLYCORE ELECTRONICS INC (Continued)

1000441251

Date Ended Current: Not reported
Owner/Operator Address: NOT REQUIRED
Owner/Operator City,State,Zip: NOT REQUIRED, ME 99999
Owner/Operator Telephone: 415-555-1212
Owner/Operator Telephone Ext: Not reported
Owner/Operator Fax: Not reported
Owner/Operator Email: Not reported

Historic Generators:

Receive Date: 19960901
Handler Name: POLYCORE ELECTRONICS INC
Federal Waste Generator Description: Small Quantity Generator
State District Owner: CA
Large Quantity Handler of Universal Waste: No
Recognized Trader Importer: No
Recognized Trader Exporter: No
Spent Lead Acid Battery Importer: No
Spent Lead Acid Battery Exporter: No
Current Record: Yes
Non Storage Recycler Activity: Not reported
Electronic Manifest Broker: Not reported

List of NAICS Codes and Descriptions:

NAICS Code: 334413
NAICS Description: SEMICONDUCTOR AND RELATED DEVICE MANUFACTURING

Facility Has Received Notices of Violations:

Violations: No Violations Found

Evaluation Action Summary:

Evaluations: No Evaluations Found

ENVIROSTOR:

Name: POLYCORE ELECTRONICS INC.
Address: 1107 TOURMALINE DR.
City,State,Zip: NEWBURY PARK, CA 91320
Facility ID: 56330011
Status: No Further Action
Status Date: 07/31/1991
Site Code: 300275
Site Type: Historical
Site Type Detailed: * Historical
Acres: 0
NPL: NO
Regulatory Agencies: NONE SPECIFIED
Lead Agency: NONE SPECIFIED
Program Manager: Not reported
Supervisor: * Mmonroy
Division Branch: Cleanup Chatsworth
Assembly: 44
Senate: 27
Special Program: Not reported
Restricted Use: NO
Site Mgmt Req: NONE SPECIFIED

Map ID
Direction
Distance
Elevation

MAP FINDINGS

Site

Database(s)

EDR ID Number
EPA ID Number

POLYCORE ELECTRONICS INC (Continued)

1000441251

Funding: Not reported
Latitude: 34.19304
Longitude: -118.9319
APN: 667013019
Past Use: MANUFACTURING - ELECTRONIC
Potential COC: * UNSPECIFIED ACID SOLUTION Tetrachloroethylene (PCE
1,1,1-Trichloroethane (TCA Trichloroethylene (TCE
Confirmed COC: * UNSPECIFIED ACID SOLUTION Tetrachloroethylene (PCE
1,1,1-Trichloroethane (TCA Trichloroethylene (TCE
Potential Description: OTH, SOIL, SV
Alias Name: HORIZON SEMICONDUCTOR
Alias Type: Alternate Name
Alias Name: 667013019
Alias Type: APN
Alias Name: CAD030843601
Alias Type: EPA Identification Number
Alias Name: 110002642864
Alias Type: EPA (FRS #)
Alias Name: 300275
Alias Type: Project Code (Site Code)
Alias Name: 56330011
Alias Type: Envirostor ID Number

Completed Info:
Completed Area Name: PROJECT WIDE
Completed Sub Area Name: Not reported
Completed Document Type: * Discovery
Completed Date: 12/21/1983
Comments: FACILITY IDENTIFIED ID FROM INDUSTRY DIR-VENTURA CO 1974. SILICON
WAFERS MFG.

Completed Area Name: PROJECT WIDE
Completed Sub Area Name: Not reported
Completed Document Type: Site Screening
Completed Date: 10/27/1994
Comments: CalSites Validation Program confirms NFA for DTSC.

Completed Area Name: PROJECT WIDE
Completed Sub Area Name: Not reported
Completed Document Type: Preliminary Endangerment Assessment Report
Completed Date: 07/29/1991
Comments: Based on the information provided in the PEA, the site shows no
evidence of contamination that may constitute a threat to human
health and environment. Therefore, the Dept concurs with the
recommendation that no further action is required at the site.

Completed Area Name: PROJECT WIDE
Completed Sub Area Name: Not reported
Completed Document Type: Site Screening
Completed Date: 07/01/1991
Comments: Semtech Corp is the current owner who purchased the property from
Great Southern Life Insurance Co in 1889. Polycore Electronics leased
the property from Semtech Corp. and operated from 1977 to 1990. It
was a vacant lot prior to 1977 and used for livestock grazing. In
1988 Semtech Corp. purchased Polycore Electronics and operated the
company. Polycore Electronics is out of business. The activities on
the property were the production of metal coated silicon wafers.
Numerous hazardous chemicals were handled at the property during its

Map ID
Direction
Distance
Elevation

MAP FINDINGS

Site

Database(s)

EDR ID Number
EPA ID Number

POLYCORE ELECTRONICS INC (Continued)

1000441251

operation. Ventura County Env. Health and City of Thousand Oaks cited numerous violation from 1982 to 1986. A massive overflow of the acid neutralization system occurred and contaminated the soil. Groundwater is about 50 feet below the surface. A medium priority PEA is required because of the evidence of contamination. RP submitted a PEA to the Dept. on 6/11/91 and is currently under review.

Future Area Name: Not reported
Future Sub Area Name: Not reported
Future Document Type: Not reported
Future Due Date: Not reported
Schedule Area Name: Not reported
Schedule Sub Area Name: Not reported
Schedule Document Type: Not reported
Schedule Due Date: Not reported
Schedule Revised Date: Not reported

HIST UST:

Name: POLYCORE ELECTRONICS, INC.
Address: 1107 TOURMALINE DR
City,State,Zip: NEWBURY PARK, CA 91320
File Number: Not reported
URL: Not reported
Region: STATE
Facility ID: 00000052482
Facility Type: Other
Other Type: I.C. MANUFACTURER
Contact Name: S.K. LEONG
Telephone: 8054996777
Owner Name: POLYCORE ELECTRONICS, INC.
Owner Address: 1107 TOURMALINE DRIVE
Owner City,St,Zip: NEWBURY PARK, CA 91320
Total Tanks: 0002

Tank Num: 001
Container Num: #1
Year Installed: Not reported
Tank Capacity: 00000040
Tank Used for: WASTE
Type of Fuel: Not reported
Container Construction Thickness: 6
Leak Detection: Visual

Tank Num: 002
Container Num: #1 WASTE W
Year Installed: Not reported
Tank Capacity: 00000040
Tank Used for: WASTE
Type of Fuel: Not reported
Container Construction Thickness: 6
Leak Detection: Visual

FINDS:

Registry ID: 110002642864

Map ID
Direction
Distance
Elevation

MAP FINDINGS

Site

Database(s)

EDR ID Number
EPA ID Number

POLYCORE ELECTRONICS INC (Continued)

1000441251

Click Here:

Environmental Interest/Information System:

RCRAInfo is a national information system that supports the Resource Conservation and Recovery Act (RCRA) program through the tracking of events and activities related to facilities that generate, transport, and treat, store, or dispose of hazardous waste. RCRAInfo allows RCRA program staff to track the notification, permit, compliance, and corrective action activities required under RCRA.

[Click this hyperlink](#) while viewing on your computer to access additional FINDS: detail in the EDR Site Report.

ECHO:

Envid: 1000441251
Registry ID: 110002642864
DFR URL: <http://echo.epa.gov/detailed-facility-report?fid=110002642864>
Name: POLYCORE ELECTRONICS INC
Address: 1107 TOURMALINE DR
City,State,Zip: NEWBURY PARK, CA 91320

VENTURA CO. BWT:

Name: POLYCORE ELECTRONICS INC
Address: 1107 TOURMALINE DR
City,State,Zip: NEWBURY PARK, CA
Facility ID: HM 1467
Program: Not reported

Name: POLYCORE ELECTRONICS INC
Address: 1107 TOURMALINE DR
City,State,Zip: NEWBURY PARK, CA
Facility ID: BP 2158
Program: Not reported

NPDES:

Name: ECA MEDICAL INSTRUMENTS TOURMALINE
Address: 1107 TOURMALINE DR
City,State,Zip: THOUSAND OAKS, CA 91320
Facility Status: Not reported
NPDES Number: Not reported
Region: Not reported
Agency Number: Not reported
Regulatory Measure ID: Not reported
Place ID: Not reported
Order Number: Not reported
WDID: 4 56NEC005159
Regulatory Measure Type: Industrial
Program Type: Not reported
Adoption Date Of Regulatory Measure: Not reported
Effective Date Of Regulatory Measure: Not reported
Termination Date Of Regulatory Measure: Not reported
Expiration Date Of Regulatory Measure: Not reported
Discharge Address: Not reported
Discharge Name: Not reported
Discharge City: Not reported
Discharge State: Not reported

Map ID
Direction
Distance
Elevation

MAP FINDINGS

Site

Database(s)

EDR ID Number
EPA ID Number

POLYCORE ELECTRONICS INC (Continued)

1000441251

Discharge Zip: Not reported
Status: Active
Status Date: 05/15/2019
Operator Name: ECA Medical Instruments
Operator Address: 1107 Tourmaline Dr
Operator City: Thousand Oaks
Operator State: California
Operator Zip: 91320

Name: ECA MEDICAL INSTRUMENTS TOURMALINE
Address: 1107 TOURMALINE DR
City,State,Zip: THOUSAND OAKS, CA 91320
Facility Status: Active
NPDES Number: CAS000001
Region: 4
Agency Number: 0
Regulatory Measure ID: 508333
Place ID: Not reported
Order Number: 97-03-DWQ
WDID: 4 56NEC005159
Regulatory Measure Type: Enrollee
Program Type: Industrial
Adoption Date Of Regulatory Measure: Not reported
Effective Date Of Regulatory Measure: 05/15/2019
Termination Date Of Regulatory Measure: Not reported
Expiration Date Of Regulatory Measure: Not reported
Discharge Address: 1107 Tourmaline Dr
Discharge Name: ECA Medical Instruments
Discharge City: Thousand Oaks
Discharge State: California
Discharge Zip: 91320
Status: Not reported
Status Date: Not reported
Operator Name: Not reported
Operator Address: Not reported
Operator City: Not reported
Operator State: Not reported
Operator Zip: Not reported

CIWQS:

Name: ECA MEDICAL INSTRUMENTS TOURMALINE
Address: 1107 TOURMALINE DR
City,State,Zip: THOUSAND OAKS, CA 91320
Agency: ECA Medical Instruments
Agency Address: 1107 Tourmaline Dr, Thousand Oaks, CA 91320
Place/Project Type: Industrial - Surgical and Medical Instruments and Apparatus
SIC/NAICS: 3841
Region: 4
Program: INDSTW
Regulatory Measure Status: Active
Regulatory Measure Type: Storm water industrial
Order Number: 2014-0057-DWQ
WDID: 4 56NEC005159
NPDES Number: CAS000001
Adoption Date: Not reported
Effective Date: 05/15/2019
Termination Date: Not reported

Map ID
Direction
Distance
Elevation

MAP FINDINGS

Site

Database(s)

EDR ID Number
EPA ID Number

POLYCORE ELECTRONICS INC (Continued)

1000441251

Expiration/Review Date: Not reported
Design Flow: Not reported
Major/Minor: Not reported
Complexity: Not reported
TTWQ: Not reported
Enforcement Actions within 5 years: 0
Violations within 5 years: 0
Latitude: 34.19312
Longitude: -118.93203

120
North
1/2-1
0.726 mi.
3833 ft.

REPUBLIC FASTENERS MFG CORP
1300 RANCHO CONEJO BLVD
NEWBURY PARK, CA 91320

CA ENVIROSTOR
CA AST
CA NPDES
CA CIWQS

S104994620
N/A

Relative:
Higher
Actual:
679 ft.

ENVIROSTOR:
Name: REPUBLIC FASTENER MFG. CORP.
Address: 1300 RANCHO CONEJO BOULEVARD
City,State,Zip: NEWBURY PARK, CA 91320
Facility ID: 71002317
Status: Refer: Other Agency
Status Date: Not reported
Site Code: Not reported
Site Type: Tiered Permit
Site Type Detailed: Tiered Permit
Acres: Not reported
NPL: NO
Regulatory Agencies: NONE SPECIFIED
Lead Agency: NONE SPECIFIED
Program Manager: Not reported
Supervisor: Not reported
Division Branch: Cleanup Chatsworth
Assembly: 44
Senate: 27
Special Program: Not reported
Restricted Use: NO
Site Mgmt Req: NONE SPECIFIED
Funding: Not reported
Latitude: 34.19777
Longitude: -118.9212
APN: NONE SPECIFIED
Past Use: NONE SPECIFIED
Potential COC: NONE SPECIFIED
Confirmed COC: NONE SPECIFIED
Potential Description: NONE SPECIFIED
Alias Name: CAD009685694
Alias Type: EPA Identification Number
Alias Name: 110002637889
Alias Type: EPA (FRS #)
Alias Name: 71002317
Alias Type: Envirostor ID Number

Completed Info:
Completed Area Name: Not reported
Completed Sub Area Name: Not reported
Completed Document Type: Not reported
Completed Date: Not reported

Map ID
Direction
Distance
Elevation

MAP FINDINGS

Site

Database(s)

EDR ID Number
EPA ID Number

REPUBLIC FASTENERS MFG CORP (Continued)

S104994620

Comments: Not reported

Future Area Name: Not reported
Future Sub Area Name: Not reported
Future Document Type: Not reported
Future Due Date: Not reported
Schedule Area Name: Not reported
Schedule Sub Area Name: Not reported
Schedule Document Type: Not reported
Schedule Due Date: Not reported
Schedule Revised Date: Not reported

AST:

Name: REPUBLIC FASTENER MFG CORP
Address: 1300 RANCHO CONEJO BLVD
City/Zip: NEWBURY PARK,91320
Certified Unified Program Agencies: Not reported
Owner: REPUBLIC FASTENER MFG CORP
Total Gallons: Not reported
CERSID: 10331563
Facility ID: Not reported
Business Name: REPUBLIC FASTENER MFG CORP
Phone: (805) 498-6621
Fax: (805) 498-4250
Mailing Address: 1300 RANCHO CONEJO BLVD
Mailing Address City: NEWBURY PARK
Mailing Address State: CA
Mailing Address Zip Code: 91320
Operator Name: REPUBLIC FASTENER MFG CORP
Operator Phone: 8052624206
Owner Phone: (805) 498-6621
Owner Mail Address: 1300 RANCHO CONEJO BLVD
Owner State: CA
Owner Zip Code: 91320
Owner Country: United States
Property Owner Name: Not reported
Property Owner Phone: Not reported
Property Owner Mailing Address: Not reported
Property Owner City: Not reported
Property Owner Stat : Not reported
Property Owner Zip Code: Not reported
Property Owner Country: Not reported
EPAID: CAD009685694

NPDES:

Name: REPUBLIC FASTENERS MFG CORP
Address: 1300 RANCHO CONEJO BLVD
City,State,Zip: NEWBURY PARK, CA 91320
Facility Status: Not reported
NPDES Number: Not reported
Region: Not reported
Agency Number: Not reported
Regulatory Measure ID: Not reported
Place ID: Not reported
Order Number: Not reported
WDID: 4 561021815

Map ID
Direction
Distance
Elevation

MAP FINDINGS

Site

Database(s)

EDR ID Number
EPA ID Number

REPUBLIC FASTENERS MFG CORP (Continued)

S104994620

Regulatory Measure Type:	Industrial
Program Type:	Not reported
Adoption Date Of Regulatory Measure:	Not reported
Effective Date Of Regulatory Measure:	Not reported
Termination Date Of Regulatory Measure:	Not reported
Expiration Date Of Regulatory Measure:	Not reported
Discharge Address:	Not reported
Discharge Name:	Not reported
Discharge City:	Not reported
Discharge State:	Not reported
Discharge Zip:	Not reported
Status:	Terminated
Status Date:	01/10/2019
Operator Name:	Republic Fastener Manufacturing
Operator Address:	Not reported
Operator City:	Not reported
Operator State:	Not reported
Operator Zip:	Not reported
NPDES as of 03/2018:	
NPDES Number:	Not reported
Status:	Not reported
Agency Number:	Not reported
Region:	4
Regulatory Measure ID:	352283
Order Number:	Not reported
Regulatory Measure Type:	Industrial
Place ID:	Not reported
WDID:	4 56I021815
Program Type:	Not reported
Adoption Date Of Regulatory Measure:	Not reported
Effective Date Of Regulatory Measure:	Not reported
Expiration Date Of Regulatory Measure:	Not reported
Termination Date Of Regulatory Measure:	Not reported
Discharge Name:	Not reported
Discharge Address:	Not reported
Discharge City:	Not reported
Discharge State:	Not reported
Discharge Zip:	Not reported
Received Date:	09/17/2008
Processed Date:	09/18/2008
Status:	Active
Status Date:	09/18/2008
Place Size:	552341
Place Size Unit:	SqFt
Contact:	Kristopher Gondrez
Contact Title:	Not reported
Contact Phone:	805-262-4216
Contact Phone Ext:	Not reported
Contact Email:	kristopher.gondrez@alcoa.com
Operator Name:	Republic Fastener Manufacturing
Operator Address:	Not reported
Operator City:	Not reported
Operator State:	Not reported
Operator Zip:	Not reported
Operator Contact:	Not reported
Operator Contact Title:	Not reported
Operator Contact Phone:	Not reported

Map ID
Direction
Distance
Elevation

MAP FINDINGS

Site

Database(s)

EDR ID Number
EPA ID Number

REPUBLIC FASTENERS MFG CORP (Continued)

S104994620

Operator Contact Phone Ext:	Not reported
Operator Contact Email:	Not reported
Operator Type:	Private Individual
Developer:	Not reported
Developer Address:	Not reported
Developer City:	Not reported
Developer State:	California
Developer Zip:	Not reported
Developer Contact:	Not reported
Developer Contact Title:	Not reported
Constype Linear Utility Ind:	Not reported
Emergency Phone:	Not reported
Emergency Phone Ext:	Not reported
Constype Above Ground Ind:	Not reported
Constype Below Ground Ind:	Not reported
Constype Cable Line Ind:	Not reported
Constype Comm Line Ind:	Not reported
Constype Commercial Ind:	Not reported
Constype Electrical Line Ind:	Not reported
Constype Gas Line Ind:	Not reported
Constype Industrial Ind:	Not reported
Constype Other Description:	Not reported
Constype Other Ind:	Not reported
Constype Recons Ind:	Not reported
Constype Residential Ind:	Not reported
Constype Transport Ind:	Not reported
Constype Utility Description:	Not reported
Constype Utility Ind:	Not reported
Constype Water Sewer Ind:	Not reported
Dir Discharge Uswater Ind:	N
Receiving Water Name:	North Fork Canejo Creek
Certifier:	Kristin March
Certifier Title:	Plant Manager
Certification Date:	01-FEB-16
Primary Sic:	3452-Bolts, Nuts, Screws, Rivets, and Washers
Secondary Sic:	Not reported
Tertiary Sic:	Not reported
NPDES Number:	CAS000001
Status:	Active
Agency Number:	0
Region:	4
Regulatory Measure ID:	352283
Order Number:	97-03-DWQ
Regulatory Measure Type:	Enrollee
Place ID:	Not reported
WDID:	4 56I021815
Program Type:	Industrial
Adoption Date Of Regulatory Measure:	Not reported
Effective Date Of Regulatory Measure:	09/18/2008
Expiration Date Of Regulatory Measure:	Not reported
Termination Date Of Regulatory Measure:	Not reported
Discharge Name:	Republic Fastener Manufacturing
Discharge Address:	1300 Rancho Conejo Blvd
Discharge City:	Newbury Park
Discharge State:	California
Discharge Zip:	91320

Map ID
Direction
Distance
Elevation

MAP FINDINGS

Site

Database(s)

EDR ID Number
EPA ID Number

REPUBLIC FASTENERS MFG CORP (Continued)

S104994620

Received Date:	Not reported
Processed Date:	Not reported
Status:	Not reported
Status Date:	Not reported
Place Size:	Not reported
Place Size Unit:	Not reported
Contact:	Not reported
Contact Title:	Not reported
Contact Phone:	Not reported
Contact Phone Ext:	Not reported
Contact Email:	Not reported
Operator Name:	Not reported
Operator Address:	Not reported
Operator City:	Not reported
Operator State:	Not reported
Operator Zip:	Not reported
Operator Contact:	Not reported
Operator Contact Title:	Not reported
Operator Contact Phone:	Not reported
Operator Contact Phone Ext:	Not reported
Operator Contact Email:	Not reported
Operator Type:	Not reported
Developer:	Not reported
Developer Address:	Not reported
Developer City:	Not reported
Developer State:	Not reported
Developer Zip:	Not reported
Developer Contact:	Not reported
Developer Contact Title:	Not reported
Constype Linear Utility Ind:	Not reported
Emergency Phone:	Not reported
Emergency Phone Ext:	Not reported
Constype Above Ground Ind:	Not reported
Constype Below Ground Ind:	Not reported
Constype Cable Line Ind:	Not reported
Constype Comm Line Ind:	Not reported
Constype Commercial Ind:	Not reported
Constype Electrical Line Ind:	Not reported
Constype Gas Line Ind:	Not reported
Constype Industrial Ind:	Not reported
Constype Other Description:	Not reported
Constype Other Ind:	Not reported
Constype Recons Ind:	Not reported
Constype Residential Ind:	Not reported
Constype Transport Ind:	Not reported
Constype Utility Description:	Not reported
Constype Utility Ind:	Not reported
Constype Water Sewer Ind:	Not reported
Dir Discharge Uswater Ind:	Not reported
Receiving Water Name:	Not reported
Certifier:	Not reported
Certifier Title:	Not reported
Certification Date:	Not reported
Primary Sic:	Not reported
Secondary Sic:	Not reported
Tertiary Sic:	Not reported

Map ID
Direction
Distance
Elevation

MAP FINDINGS

Site

Database(s)

EDR ID Number
EPA ID Number

REPUBLIC FASTENERS MFG CORP (Continued)

S104994620

Name: REPUBLIC FASTENERS MFG CORP
Address: 1300 RANCHO CONEJO BLVD
City,State,Zip: NEWBURY PARK, CA 91320
Facility Status: Terminated
NPDES Number: CAS000001
Region: 4
Agency Number: 0
Regulatory Measure ID: 352283
Place ID: Not reported
Order Number: 97-03-DWQ
WDID: 4 56I021815
Regulatory Measure Type: Enrollee
Program Type: Industrial
Adoption Date Of Regulatory Measure: Not reported
Effective Date Of Regulatory Measure: 09/18/2008
Termination Date Of Regulatory Measure: 12/05/2018
Expiration Date Of Regulatory Measure: Not reported
Discharge Address: 1300 Rancho Conejo Blvd
Discharge Name: Republic Fastener Manufacturing
Discharge City: Newbury Park
Discharge State: California
Discharge Zip: 91320
Status: Not reported
Status Date: Not reported
Operator Name: Not reported
Operator Address: Not reported
Operator City: Not reported
Operator State: Not reported
Operator Zip: Not reported

NPDES as of 03/2018:

NPDES Number: Not reported
Status: Not reported
Agency Number: Not reported
Region: 4
Regulatory Measure ID: 352283
Order Number: Not reported
Regulatory Measure Type: Industrial
Place ID: Not reported
WDID: 4 56I021815
Program Type: Not reported
Adoption Date Of Regulatory Measure: Not reported
Effective Date Of Regulatory Measure: Not reported
Expiration Date Of Regulatory Measure: Not reported
Termination Date Of Regulatory Measure: Not reported
Discharge Name: Not reported
Discharge Address: Not reported
Discharge City: Not reported
Discharge State: Not reported
Discharge Zip: Not reported
Received Date: 09/17/2008
Processed Date: 09/18/2008
Status: Active
Status Date: 09/18/2008
Place Size: 552341
Place Size Unit: SqFt
Contact: Kristopher Gondrez
Contact Title: Not reported

Map ID
Direction
Distance
Elevation

MAP FINDINGS

Site

Database(s)

EDR ID Number
EPA ID Number

REPUBLIC FASTENERS MFG CORP (Continued)

S104994620

Contact Phone: 805-262-4216
Contact Phone Ext: Not reported
Contact Email: kristopher.gondrez@alcoa.com
Operator Name: Republic Fastener Manufacturing
Operator Address: Not reported
Operator City: Not reported
Operator State: Not reported
Operator Zip: Not reported
Operator Contact: Not reported
Operator Contact Title: Not reported
Operator Contact Phone: Not reported
Operator Contact Phone Ext: Not reported
Operator Contact Email: Not reported
Operator Type: Private Individual
Developer: Not reported
Developer Address: Not reported
Developer City: Not reported
Developer State: California
Developer Zip: Not reported
Developer Contact: Not reported
Developer Contact Title: Not reported
Constype Linear Utility Ind: Not reported
Emergency Phone: Not reported
Emergency Phone Ext: Not reported
Constype Above Ground Ind: Not reported
Constype Below Ground Ind: Not reported
Constype Cable Line Ind: Not reported
Constype Comm Line Ind: Not reported
Constype Commercial Ind: Not reported
Constype Electrical Line Ind: Not reported
Constype Gas Line Ind: Not reported
Constype Industrial Ind: Not reported
Constype Other Description: Not reported
Constype Other Ind: Not reported
Constype Recons Ind: Not reported
Constype Residential Ind: Not reported
Constype Transport Ind: Not reported
Constype Utility Description: Not reported
Constype Utility Ind: Not reported
Constype Water Sewer Ind: Not reported
Dir Discharge Uswater Ind: N
Receiving Water Name: North Fork Canejo Creek
Certifier: Kristin March
Certifier Title: Plant Manager
Certification Date: 01-FEB-16
Primary Sic: 3452-Bolts, Nuts, Screws, Rivets, and Washers
Secondary Sic: Not reported
Tertiary Sic: Not reported

NPDES Number: CAS000001
Status: Active
Agency Number: 0
Region: 4
Regulatory Measure ID: 352283
Order Number: 97-03-DWQ
Regulatory Measure Type: Enrollee
Place ID: Not reported

Map ID
Direction
Distance
Elevation

MAP FINDINGS

Site

Database(s)

EDR ID Number
EPA ID Number

REPUBLIC FASTENERS MFG CORP (Continued)

S104994620

WDID: 4 56I021815
Program Type: Industrial
Adoption Date Of Regulatory Measure: Not reported
Effective Date Of Regulatory Measure: 09/18/2008
Expiration Date Of Regulatory Measure: Not reported
Termination Date Of Regulatory Measure: Not reported
Discharge Name: Republic Fastener Manufacturing
Discharge Address: 1300 Rancho Conejo Blvd
Discharge City: Newbury Park
Discharge State: California
Discharge Zip: 91320
Received Date: Not reported
Processed Date: Not reported
Status: Not reported
Status Date: Not reported
Place Size: Not reported
Place Size Unit: Not reported
Contact: Not reported
Contact Title: Not reported
Contact Phone: Not reported
Contact Phone Ext: Not reported
Contact Email: Not reported
Operator Name: Not reported
Operator Address: Not reported
Operator City: Not reported
Operator State: Not reported
Operator Zip: Not reported
Operator Contact: Not reported
Operator Contact Title: Not reported
Operator Contact Phone: Not reported
Operator Contact Phone Ext: Not reported
Operator Contact Email: Not reported
Operator Type: Not reported
Developer: Not reported
Developer Address: Not reported
Developer City: Not reported
Developer State: Not reported
Developer Zip: Not reported
Developer Contact: Not reported
Developer Contact Title: Not reported
Constype Linear Utility Ind: Not reported
Emergency Phone: Not reported
Emergency Phone Ext: Not reported
Constype Above Ground Ind: Not reported
Constype Below Ground Ind: Not reported
Constype Cable Line Ind: Not reported
Constype Comm Line Ind: Not reported
Constype Commercial Ind: Not reported
Constype Electrical Line Ind: Not reported
Constype Gas Line Ind: Not reported
Constype Industrial Ind: Not reported
Constype Other Description: Not reported
Constype Other Ind: Not reported
Constype Recons Ind: Not reported
Constype Residential Ind: Not reported
Constype Transport Ind: Not reported
Constype Utility Description: Not reported

Map ID
 Direction
 Distance
 Elevation

MAP FINDINGS

Site

Database(s)

EDR ID Number
 EPA ID Number

REPUBLIC FASTENERS MFG CORP (Continued)

S104994620

Constype Utility Ind:	Not reported
Constype Water Sewer Ind:	Not reported
Dir Discharge Uswater Ind:	Not reported
Receiving Water Name:	Not reported
Certifier:	Not reported
Certifier Title:	Not reported
Certification Date:	Not reported
Primary Sic:	Not reported
Secondary Sic:	Not reported
Tertiary Sic:	Not reported

CIWQS:

Name:	REPUBLIC FASTENERS MFG CORP
Address:	1300 RANCHO CONEJO BLVD
City,State,Zip:	NEWBURY PARK, CA 91320
Agency:	Republic Fastener Manufacturing
Agency Address:	1300 Rancho Conejo Blvd, Newbury Park, CA 91320
Place/Project Type:	Industrial - Bolts, Nuts, Screws, Rivets, and Washers
SIC/NAICS:	3452
Region:	4
Program:	INDSTW
Regulatory Measure Status:	Terminated
Regulatory Measure Type:	Storm water industrial
Order Number:	2014-0057-DWQ
WDID:	4 56I021815
NPDES Number:	CAS000001
Adoption Date:	Not reported
Effective Date:	09/18/2008
Termination Date:	12/05/2018
Expiration/Review Date:	Not reported
Design Flow:	Not reported
Major/Minor:	Not reported
Complexity:	Not reported
TTWQ:	Not reported
Enforcement Actions within 5 years:	0
Violations within 5 years:	0
Latitude:	34.19722
Longitude:	-118.92208

Y121
North
1/2-1
0.922 mi.
4870 ft.

NORTHROP CORP/VENTURA DIVISION
1515 RANCHO CONEJO BLVD
NEWBURY PARK, CA 91320

Site 1 of 2 in cluster Y

CA ENVIROSTOR **S104994617**
CA LUST **N/A**
CA CPS-SLIC
CA HIST CORTESE
CA CERS

Relative:
Higher
Actual:
657 ft.

ENVIROSTOR:	
Name:	NORTHROP CORPORATION
Address:	1515 RANCHO CONEJO BLVD.
City,State,Zip:	NEWBURY PARK, CA 91320
Facility ID:	56370005
Status:	Refer: RWQCB
Status Date:	08/31/1995
Site Code:	Not reported
Site Type:	Historical
Site Type Detailed:	* Historical
Acres:	Not reported

Map ID
Direction
Distance
Elevation

MAP FINDINGS

Site

Database(s)

EDR ID Number
EPA ID Number

NORTHROP CORP/VENTURA DIVISION (Continued)

S104994617

NPL: NO
Regulatory Agencies: NONE SPECIFIED
Lead Agency: NONE SPECIFIED
Program Manager: Not reported
Supervisor: * Mmonroy
Division Branch: Cleanup Chatsworth
Assembly: 44
Senate: 27
Special Program: Not reported
Restricted Use: NO
Site Mgmt Req: NONE SPECIFIED
Funding: Not reported
Latitude: 34.20261
Longitude: -118.9247
APN: NONE SPECIFIED
Past Use: NONE SPECIFIED
Potential COC: * HALOGENATED SOLVENTS * HYDROCARBON SOLVENTS * Metals - Sludge *
ORGANIC LIQUIDS WITH METALS * AQUEOUS SOLUTION WITH METALS * Sludge -
Paint * UNSPECIFIED ACID SOLUTION * UNSPECIFIED ALKALINE SOLUTIONS *
UNSPECIFIED SLUDGE WASTE * UNSPECIFIED SOLVENT MIXTURES
Confirmed COC: NONE SPECIFIED
Potential Description: NONE SPECIFIED
Alias Name: NORTHROP VENTURA DIVISION
Alias Type: Alternate Name
Alias Name: RADIOPLANE (OWNED BY NORTHROP)
Alias Type: Alternate Name
Alias Name: 56370005
Alias Type: Envirostor ID Number

Completed Info:

Completed Area Name: PROJECT WIDE
Completed Sub Area Name: Not reported
Completed Document Type: Site Screening
Completed Date: 03/06/1995
Comments: Database Validation Program confirms NFA for DTSC.

Completed Area Name: PROJECT WIDE
Completed Sub Area Name: Not reported
Completed Document Type: * Discovery
Completed Date: 12/21/1983
Comments: FACILITY IDENTIFIED ID FROM CONEJO VALLEY BUS DIR 1965.

Future Area Name: Not reported
Future Sub Area Name: Not reported
Future Document Type: Not reported
Future Due Date: Not reported
Schedule Area Name: Not reported
Schedule Sub Area Name: Not reported
Schedule Document Type: Not reported
Schedule Due Date: Not reported
Schedule Revised Date: Not reported

LUST:

Name: NORTHROP CORP/VENTURA DIVISION
Address: 1515 RANCHO CONEJO BLVD
City,State,Zip: NEWBURY PARK, CA 91320
Lead Agency: LOS ANGELES RWQCB (REGION 4)

Map ID
Direction
Distance
Elevation

MAP FINDINGS

Site

Database(s)

EDR ID Number
EPA ID Number

NORTHROP CORP/VENTURA DIVISION (Continued)

S104994617

Case Type: LUST Cleanup Site
Geo Track: http://geotracker.waterboards.ca.gov/profile_report.asp?global_id=T0611101110
Global Id: T0611101110
Latitude: 34.202499
Longitude: -118.9247331
Status: Completed - Case Closed
Status Date: 10/03/1996
Case Worker: YR
RB Case Number: C-96044
Local Agency: Not reported
File Location: Not reported
Local Case Number: Not reported
Potential Media Affect: Aquifer used for drinking water supply
Potential Contaminants of Concern: Gasoline
Site History: Not reported

LUST:

Global Id: T0611101110
Contact Type: Regional Board Caseworker
Contact Name: YUE RONG
Organization Name: LOS ANGELES RWQCB (REGION 4)
Address: 320 W. 4TH ST., SUITE 200
City: Los Angeles
Email: yrong@waterboards.ca.gov
Phone Number: Not reported

LUST:

Global Id: T0611101110
Action Type: Other
Date: 03/27/1986
Action: Leak Stopped

Global Id: T0611101110
Action Type: ENFORCEMENT
Date: 10/03/1996
Action: Closure/No Further Action Letter

Global Id: T0611101110
Action Type: Other
Date: 03/27/1986
Action: Leak Discovery

Global Id: T0611101110
Action Type: Other
Date: 03/27/1986
Action: Leak Reported

LUST:

Global Id: T0611101110
Status: Open - Case Begin Date
Status Date: 03/27/1986

Global Id: T0611101110
Status: Open - Site Assessment
Status Date: 06/22/1988

Global Id: T0611101110

Map ID
Direction
Distance
Elevation

MAP FINDINGS

Site

Database(s)

EDR ID Number
EPA ID Number

NORTHROP CORP/VENTURA DIVISION (Continued)

S104994617

Status: Completed - Case Closed
Status Date: 10/03/1996

CPS-SLIC:

Name: NORTHROP AIRCRAFT DIVISION
Address: 1515 RANCHO CONEJO BOULEVARD
City,State,Zip: NEWBURY PARK, CA 91320
Region: STATE
Facility Status: Open - Remediation
Status Date: 06/30/2002
Global Id: SL204711661
Lead Agency: LOS ANGELES RWQCB (REGION 4)
Lead Agency Case Number: Not reported
Latitude: 34.1988120077567
Longitude: -118.923783302307
Case Type: Cleanup Program Site
Case Worker: NLA
Local Agency: Not reported
RB Case Number: 0252
File Location: Regional Board
Potential Media Affected: Aquifer used for drinking water supply
Potential Contaminants of Concern: Not reported
Site History: Site investigation, groundwater monitoring, and subsequent remediation activities were initiated by Northrop Grumman Systems Corporation on a voluntary basis in the 1980s, and have continued following the sale and commercial redevelopment of the Site by others.
Not reported

[Click here to access the California GeoTracker records for this facility:](#)

HIST CORTESE:

edr_fname: NORTHROP CORP/VENTURA DIV
edr_fadd1: 1515 RANCHO CONEJO
City,State,Zip: NEWBURY PARK, CA 91320
Region: CORTESE
Facility County Code: 56
Reg By: LTNKA
Reg Id: C-96044

edr_fname: NORTHROP CORPORATION
edr_fadd1: 1515 RANCHO CONEJO
City,State,Zip: NEWBURY PARK, CA 91320
Region: CORTESE
Facility County Code: 56
Reg By: CALSI
Reg Id: 56370005

CERS:

Name: NORTHROP AIRCRAFT DIVISION
Address: 1515 RANCHO CONEJO BOULEVARD
City,State,Zip: NEWBURY PARK, CA 91320
Site ID: 194427
CERS ID: SL204711661
CERS Description: Cleanup Program Site

Map ID
 Direction
 Distance
 Elevation

MAP FINDINGS

Site

Database(s)

EDR ID Number
 EPA ID Number

NORTHROP CORP/VENTURA DIVISION (Continued)

S104994617

Affiliation:

Affiliation Type Desc: Regional Board Caseworker
 Entity Name: NICOLE ALKOV - LOS ANGELES RWQCB (REGION 4)
 Entity Title: Not reported
 Affiliation Address: 320 W 4th Street, Suite 200
 Affiliation City: LOS ANGELES
 Affiliation State: CA
 Affiliation Country: Not reported
 Affiliation Zip: Not reported
 Affiliation Phone: 2135766677,

Name: NORTHROP CORP/VENTURA DIVISION
 Address: 1515 RANCHO CONEJO BLVD
 City,State,Zip: NEWBURY PARK, CA 91320
 Site ID: 261065
 CERS ID: T0611101110
 CERS Description: Leaking Underground Storage Tank Cleanup Site

Affiliation:

Affiliation Type Desc: Regional Board Caseworker
 Entity Name: YUE RONG - LOS ANGELES RWQCB (REGION 4)
 Entity Title: Not reported
 Affiliation Address: 320 W. 4TH ST., SUITE 200
 Affiliation City: Los Angeles
 Affiliation State: CA
 Affiliation Country: Not reported
 Affiliation Zip: Not reported
 Affiliation Phone: ,

Y122
 North
 1/2-1
 0.922 mi.
 4870 ft.

NORTHROP GRUMAN CORP.
1515 RANCHO CONEJO BOULEVARD
NEWBURY PARK, CA 91320

CA BOND EXP. PLAN **S100833479**
CA EMI **N/A**

Site 2 of 2 in cluster Y

Relative:
Higher
Actual:
657 ft.

CA BOND EXP. PLAN:
 Reponsible Party: RWQCB REFERRAL SITE
 Project Revenue Source Company: Not reported
 Project Revenue Source Addr: Not reported
 Project Revenue Source City,St,Zip: Not reported
 Project Revenue Source Desc: Northrop Corporation is providing for the remediation of the site under RWQCB lead. The responsible parties will pay all costs associated with site cleanup. There are no current plans for the expenditure of Bond funds for the site.
 Site Description: In early 1985, the Northrop Corporation identified several leaking underground storage tanks at its facility. These leaking tanks were subsequently removed. Information gathered by Northrop indicates the presence of solvents in soil and ground water under the adjacent to the facility.
 Hazardous Waste Desc: The following hazardous substances, among others, were handled on the site during past years of operation: trichloroethylene (TCE), 1,1,1 trichloroethane (TCA), trichlorotrifluoroethane, 1,1-dichloroethane (DCA), methyl ethyl ketone (MEK), acetone, benzene, toluene, xylene, and ethyl benzene. The following chemicals, among others, were detected in soil or ground water onsite: MEK, TCA, benzene, ethylbenzene, toluene, DCA, vinyl chloride and methylene chloride.
 Threat To Public Health & Env: The site exists in an area of deep canyons and gullies. A flowing spring exists adjacent to the site and has been affected by volatile organic chemicals. Contaminants that may have entered the ground water from the site could

Map ID
Direction
Distance
Elevation

MAP FINDINGS

Site

Database(s)

EDR ID Number
EPA ID Number

NORTHROP GRUMAN CORP. (Continued)

S100833479

Site Activity Status: threaten the drinking water supply. In addition, disturbance of contaminated soils may result in a release of adverse air emissions that could expose workers and the public. Northrop has completed site characterization and an evaluation of remediation alternatives under RWQCB oversight. The RWQCB is requesting a draft RAP with concurrence of DHS.

EMI:

Name: NORTHROP CORP/VENTURA DIVISION
Address: 1515 RANCHO CONEJO BOULEVARD
City,State,Zip: NEWBURY PARK, CA 91320
Year: 1987
County Code: 56
Air Basin: SCC
Facility ID: 32
Air District Name: VEN
SIC Code: 3728
Air District Name: VENTURA COUNTY APCD
Community Health Air Pollution Info System: Not reported
Consolidated Emission Reporting Rule: Not reported
Total Organic Hydrocarbon Gases Tons/Yr: 36
Reactive Organic Gases Tons/Yr: 13
Carbon Monoxide Emissions Tons/Yr: 1
NOX - Oxides of Nitrogen Tons/Yr: 3
SOX - Oxides of Sulphur Tons/Yr: 0
Particulate Matter Tons/Yr: 0
Part. Matter 10 Micrometers and Smlr Tons/Yr:0

Name: NORTHROP CORP/VENTURA DIVISION
Address: 1515 RANCHO CONEJO BOULEVARD
City,State,Zip: NEWBURY PARK, CA 91320
Year: 1990
County Code: 56
Air Basin: SCC
Facility ID: 32
Air District Name: VEN
SIC Code: 3728
Air District Name: VENTURA COUNTY APCD
Community Health Air Pollution Info System: Not reported
Consolidated Emission Reporting Rule: Not reported
Total Organic Hydrocarbon Gases Tons/Yr: 33
Reactive Organic Gases Tons/Yr: 12
Carbon Monoxide Emissions Tons/Yr: 1
NOX - Oxides of Nitrogen Tons/Yr: 3
SOX - Oxides of Sulphur Tons/Yr: 0
Particulate Matter Tons/Yr: 0
Part. Matter 10 Micrometers and Smlr Tons/Yr:0

Name: NORTHROP CORP/VENTURA DIVISION
Address: 1515 RANCHO CONEJO BOULEVARD
City,State,Zip: NEWBURY PARK, CA 91320
Year: 1995
County Code: 56
Air Basin: SCC
Facility ID: 32
Air District Name: VEN
SIC Code: 3728

Map ID
Direction
Distance
Elevation

MAP FINDINGS

Site

Database(s)

EDR ID Number
EPA ID Number

NORTHROP GRUMAN CORP. (Continued)

S100833479

Air District Name: VENTURA COUNTY APCD
Community Health Air Pollution Info System: Not reported
Consolidated Emission Reporting Rule: Not reported
Total Organic Hydrocarbon Gases Tons/Yr: 4
Reactive Organic Gases Tons/Yr: 4
Carbon Monoxide Emissions Tons/Yr: 3
NOX - Oxides of Nitrogen Tons/Yr: 2
SOX - Oxides of Sulphur Tons/Yr: 0
Particulate Matter Tons/Yr: 0
Part. Matter 10 Micrometers and Smlr Tons/Yr:0

Name: NORTHROP CORP/VENTURA DIVISION
Address: 1515 RANCHO CONEJO BOULEVARD
City,State,Zip: NEWBURY PARK, CA 91320
Year: 1997
County Code: 56
Air Basin: SCC
Facility ID: 32
Air District Name: VEN
SIC Code: 3728
Air District Name: VENTURA COUNTY APCD
Community Health Air Pollution Info System: Not reported
Consolidated Emission Reporting Rule: Not reported
Total Organic Hydrocarbon Gases Tons/Yr: 4
Reactive Organic Gases Tons/Yr: 4
Carbon Monoxide Emissions Tons/Yr: 3
NOX - Oxides of Nitrogen Tons/Yr: 2
SOX - Oxides of Sulphur Tons/Yr: 0
Particulate Matter Tons/Yr: 0
Part. Matter 10 Micrometers and Smlr Tons/Yr:0

Name: NORTHROP CORP/VENTURA DIVISION
Address: 1515 RANCHO CONEJO BOULEVARD
City,State,Zip: NEWBURY PARK, CA 91320
Year: 1998
County Code: 56
Air Basin: SCC
Facility ID: 32
Air District Name: VEN
SIC Code: 3728
Air District Name: VENTURA COUNTY APCD
Community Health Air Pollution Info System: Not reported
Consolidated Emission Reporting Rule: Not reported
Total Organic Hydrocarbon Gases Tons/Yr: 4
Reactive Organic Gases Tons/Yr: 4
Carbon Monoxide Emissions Tons/Yr: 3
NOX - Oxides of Nitrogen Tons/Yr: 2
SOX - Oxides of Sulphur Tons/Yr: 0
Particulate Matter Tons/Yr: 0
Part. Matter 10 Micrometers and Smlr Tons/Yr:0

Name: NORTHROP CORP/VENTURA DIVISION
Address: 1515 RANCHO CONEJO BOULEVARD
City,State,Zip: NEWBURY PARK, CA 91320
Year: 1999
County Code: 56
Air Basin: SCC

Map ID
Direction
Distance
Elevation

MAP FINDINGS

Site

Database(s)

EDR ID Number
EPA ID Number

NORTHROP GRUMAN CORP. (Continued)

S100833479

Facility ID: 32
Air District Name: VEN
SIC Code: 3728
Air District Name: VENTURA COUNTY APCD
Community Health Air Pollution Info System: Not reported
Consolidated Emission Reporting Rule: Not reported
Total Organic Hydrocarbon Gases Tons/Yr: 4
Reactive Organic Gases Tons/Yr: 4
Carbon Monoxide Emissions Tons/Yr: 3
NOX - Oxides of Nitrogen Tons/Yr: 2
SOX - Oxides of Sulphur Tons/Yr: 0
Particulate Matter Tons/Yr: 0
Part. Matter 10 Micrometers and Smlr Tons/Yr:0

Name: NORTHROP GRUMAN CORP.
Address: 1515 RANCHO CONEJO BOULEVARD
City,State,Zip: NEWBURY PARK, CA 91320
Year: 2000
County Code: 56
Air Basin: SCC
Facility ID: 32
Air District Name: VEN
SIC Code: 3728
Air District Name: VENTURA COUNTY APCD
Community Health Air Pollution Info System: Not reported
Consolidated Emission Reporting Rule: Not reported
Total Organic Hydrocarbon Gases Tons/Yr: 0
Reactive Organic Gases Tons/Yr: 0
Carbon Monoxide Emissions Tons/Yr: 0
NOX - Oxides of Nitrogen Tons/Yr: 0
SOX - Oxides of Sulphur Tons/Yr: 0
Particulate Matter Tons/Yr: 0
Part. Matter 10 Micrometers and Smlr Tons/Yr:0

Name: NORTHROP GRUMAN CORP.
Address: 1515 RANCHO CONEJO BOULEVARD
City,State,Zip: NEWBURY PARK, CA 91320
Year: 2001
County Code: 56
Air Basin: SCC
Facility ID: 32
Air District Name: VEN
SIC Code: 3728
Air District Name: VENTURA COUNTY APCD
Community Health Air Pollution Info System: Not reported
Consolidated Emission Reporting Rule: Not reported
Total Organic Hydrocarbon Gases Tons/Yr: 0
Reactive Organic Gases Tons/Yr: 0
Carbon Monoxide Emissions Tons/Yr: 0
NOX - Oxides of Nitrogen Tons/Yr: 0
SOX - Oxides of Sulphur Tons/Yr: 0
Particulate Matter Tons/Yr: 0
Part. Matter 10 Micrometers and Smlr Tons/Yr:0

Name: NORTHROP GRUMAN CORP.
Address: 1515 RANCHO CONEJO BOULEVARD
City,State,Zip: NEWBURY PARK, CA 91320

Map ID
Direction
Distance
Elevation

MAP FINDINGS

Site

Database(s)

EDR ID Number
EPA ID Number

NORTHROP GRUMAN CORP. (Continued)

S100833479

Year: 2002
County Code: 56
Air Basin: SCC
Facility ID: 32
Air District Name: VEN
SIC Code: 3728
Air District Name: VENTURA COUNTY APCD
Community Health Air Pollution Info System: Not reported
Consolidated Emission Reporting Rule: Not reported
Total Organic Hydrocarbon Gases Tons/Yr: 0
Reactive Organic Gases Tons/Yr: 0
Carbon Monoxide Emissions Tons/Yr: 0
NOX - Oxides of Nitrogen Tons/Yr: 0
SOX - Oxides of Sulphur Tons/Yr: 0
Particulate Matter Tons/Yr: 0
Part. Matter 10 Micrometers and Smlr Tons/Yr:0

Name: NORTHROP GRUMAN CORP.
Address: 1515 RANCHO CONEJO BOULEVARD
City,State,Zip: NEWBURY PARK, CA 91320
Year: 2003
County Code: 56
Air Basin: SCC
Facility ID: 32
Air District Name: VEN
SIC Code: 3728
Air District Name: VENTURA COUNTY APCD
Community Health Air Pollution Info System: Not reported
Consolidated Emission Reporting Rule: Not reported
Total Organic Hydrocarbon Gases Tons/Yr: 0
Reactive Organic Gases Tons/Yr: 0
Carbon Monoxide Emissions Tons/Yr: 0
NOX - Oxides of Nitrogen Tons/Yr: 0
SOX - Oxides of Sulphur Tons/Yr: 0
Particulate Matter Tons/Yr: 0
Part. Matter 10 Micrometers and Smlr Tons/Yr:0

Name: NORTHROP GRUMAN CORP.
Address: 1515 RANCHO CONEJO BOULEVARD
City,State,Zip: NEWBURY PARK, CA 91320
Year: 2004
County Code: 56
Air Basin: SCC
Facility ID: 32
Air District Name: VEN
SIC Code: 3728
Air District Name: VENTURA COUNTY APCD
Community Health Air Pollution Info System: Not reported
Consolidated Emission Reporting Rule: Not reported
Total Organic Hydrocarbon Gases Tons/Yr: 0
Reactive Organic Gases Tons/Yr: 0
Carbon Monoxide Emissions Tons/Yr: 0
NOX - Oxides of Nitrogen Tons/Yr: 0
SOX - Oxides of Sulphur Tons/Yr: 0
Particulate Matter Tons/Yr: 0
Part. Matter 10 Micrometers and Smlr Tons/Yr:0

Map ID
 Direction
 Distance
 Elevation

MAP FINDINGS

Site

Database(s)

EDR ID Number
 EPA ID Number

123
 WNW
 1/2-1
 0.951 mi.
 5021 ft.

LOWE'S HOME CENTER
NWC GRANDE VISTA AND ACADEMY DRIVE (APN: 667-0300-315)
THOUSAND OAKS, CA 91320

CA ENVIROSTOR
CA VCP
CA DEED

S119002117
N/A

Relative:
Higher
Actual:
704 ft.

ENVIROSTOR:
 Name: LOWE'S HOME CENTER
 Address: NWC GRANDE VISTA AND ACADEMY DRIVE (APN: 667-0300-315)
 City,State,Zip: THOUSAND OAKS, CA 91320
 Facility ID: 60002398
 Status: Certified O&M - Land Use Restrictions Only
 Status Date: 07/29/2019
 Site Code: 301764
 Site Type: Voluntary Cleanup
 Site Type Detailed: Voluntary Cleanup
 Acres: 11.5
 NPL: NO
 Regulatory Agencies: SMBRP
 Lead Agency: SMBRP
 Program Manager: Sara Vela
 Supervisor: Jose Diaz
 Division Branch: Cleanup Chatsworth
 Assembly: , 44
 Senate: , 27
 Special Program: Voluntary Cleanup Program
 Restricted Use: YES
 Site Mgmt Req: NONE SPECIFIED
 Funding: Responsible Party
 Latitude: 34.19246
 Longitude: -118.9400
 APN: NONE SPECIFIED
 Past Use: AGRICULTURAL - ORCHARD, UNKNOWN
 Potential COC: Arsenic Tetrachloroethylene (PCE Trichloroethylene (TCE
 Confirmed COC: Arsenic Tetrachloroethylene (PCE Trichloroethylene (TCE
 Potential Description: SOIL, SV
 Alias Name: 301764
 Alias Type: Project Code (Site Code)
 Alias Name: 60002398
 Alias Type: Envirostor ID Number

Completed Info:
 Completed Area Name: PROJECT WIDE
 Completed Sub Area Name: Not reported
 Completed Document Type: Preliminary Endangerment Assessment Report
 Completed Date: 11/08/2016
 Comments: Not reported

Completed Area Name: PROJECT WIDE
 Completed Sub Area Name: Not reported
 Completed Document Type: Preliminary Endangerment Assessment Report
 Completed Date: 11/08/2016
 Comments: Not reported

Completed Area Name: PROJECT WIDE
 Completed Sub Area Name: Not reported
 Completed Document Type: Preliminary Endangerment Assessment Report
 Completed Date: 11/08/2016
 Comments: Not reported

Map ID
Direction
Distance
Elevation

MAP FINDINGS

Site

Database(s)

EDR ID Number
EPA ID Number

LOWE'S HOME CENTER (Continued)

S119002117

Completed Area Name: PROJECT WIDE
Completed Sub Area Name: Not reported
Completed Document Type: Technical Workplan
Completed Date: 02/03/2017
Comments: Not reported

Completed Area Name: PROJECT WIDE
Completed Sub Area Name: Not reported
Completed Document Type: Annual Oversight Cost Estimate
Completed Date: 09/27/2021
Comments: Not reported

Completed Area Name: PROJECT WIDE
Completed Sub Area Name: Not reported
Completed Document Type: Correspondence
Completed Date: 09/28/2017
Comments: completed

Completed Area Name: PROJECT WIDE
Completed Sub Area Name: Not reported
Completed Document Type: Land Use Restriction
Completed Date: 06/08/2018
Comments: completed

Completed Area Name: PROJECT WIDE
Completed Sub Area Name: Not reported
Completed Document Type: CEQA - Notice of Exemption
Completed Date: 07/30/2018
Comments: not necessary, declined

Completed Area Name: PROJECT WIDE
Completed Sub Area Name: Not reported
Completed Document Type: California Land Reuse and Revitalization Agreement
Completed Date: 07/12/2018
Comments: Not reported

Completed Area Name: PROJECT WIDE
Completed Sub Area Name: Not reported
Completed Document Type: Annual Oversight Cost Estimate
Completed Date: 10/15/2019
Comments: .

Completed Area Name: PROJECT WIDE
Completed Sub Area Name: Not reported
Completed Document Type: Annual Oversight Cost Estimate
Completed Date: 09/03/2020
Comments: Not reported

Completed Area Name: PROJECT WIDE
Completed Sub Area Name: Not reported
Completed Document Type: California Land Reuse and Revitalization Agreement
Completed Date: 09/06/2016
Comments: Final Signed CLRRRA - Lowe's Home Improvement Center

Completed Area Name: PROJECT WIDE
Completed Sub Area Name: Not reported
Completed Document Type: Site Characterization Report

Map ID
Direction
Distance
Elevation

MAP FINDINGS

Site

Database(s)

EDR ID Number
EPA ID Number

LOWE'S HOME CENTER (Continued)

S119002117

Completed Date: 02/15/2017
Comments: Conference call held to discuss soil gas results

Completed Area Name: PROJECT WIDE
Completed Sub Area Name: Not reported
Completed Document Type: AB 389 Response Plan
Completed Date: 07/30/2018
Comments: done

Completed Area Name: PROJECT WIDE
Completed Sub Area Name: Not reported
Completed Document Type: Community Profile
Completed Date: 01/03/2018
Comments: Not reported

Completed Area Name: PROJECT WIDE
Completed Sub Area Name: Not reported
Completed Document Type: Fact Sheets
Completed Date: 04/03/2018
Comments: Not reported

Completed Area Name: PROJECT WIDE
Completed Sub Area Name: Not reported
Completed Document Type: Public Notice
Completed Date: 04/05/2018
Comments: Not reported

Completed Area Name: PROJECT WIDE
Completed Sub Area Name: Not reported
Completed Document Type: Phase 1
Completed Date: 01/18/2018
Comments: Not reported

Completed Area Name: PROJECT WIDE
Completed Sub Area Name: Not reported
Completed Document Type: Soils Management Plan
Completed Date: 07/03/2019
Comments: Not really a environment report. No approval required

Completed Area Name: PROJECT WIDE
Completed Sub Area Name: Not reported
Completed Document Type: Land Use Restriction Monitoring Report
Completed Date: 02/22/2021
Comments: Not reported

Future Area Name: Not reported
Future Sub Area Name: Not reported
Future Document Type: Not reported
Future Due Date: Not reported
Schedule Area Name: Not reported
Schedule Sub Area Name: Not reported
Schedule Document Type: Not reported
Schedule Due Date: Not reported
Schedule Revised Date: Not reported

VCP:

Name: LOWE'S HOME CENTER

Map ID
Direction
Distance
Elevation

MAP FINDINGS

Site

Database(s)

EDR ID Number
EPA ID Number

LOWE'S HOME CENTER (Continued)

S119002117

Address: NWC GRANDE VISTA AND ACADEMY DRIVE (APN: 667-0300-315)
City,State,Zip: THOUSAND OAKS, CA 91320
Facility ID: 60002398
Site Type: Voluntary Cleanup
Site Type Detail: Voluntary Cleanup
Site Mgmt. Req.: NONE SPECIFIED
Acres: 11.5
National Priorities List: NO
Cleanup Oversight Agencies: SMBRP
Lead Agency: SMBRP
Lead Agency Description: DTSC - Site Cleanup Program
Project Manager: Sara Vela
Supervisor: Jose Diaz
Division Branch: Cleanup Chatsworth
Site Code: 301764
Assembly: , 44
Senate: , 27
Special Programs Code: Voluntary Cleanup Program
Status: Certified O&M - Land Use Restrictions Only
Status Date: 07/29/2019
Restricted Use: YES
Funding: Responsible Party
Lat/Long: 34.19246 / -118.9400
APN: NONE SPECIFIED
Past Use: AGRICULTURAL - ORCHARD, UNKNOWN
Potential COC: 30001, 30022, 30027
Confirmed COC: 30001,30022,30027
Potential Description: SOIL, SV
Alias Name: 301764
Alias Type: Project Code (Site Code)
Alias Name: 60002398
Alias Type: Envirostor ID Number

Completed Info:

Completed Area Name: PROJECT WIDE
Completed Sub Area Name: Not reported
Completed Document Type: Preliminary Endangerment Assessment Report
Completed Date: 11/08/2016
Comments: Not reported

Completed Area Name: PROJECT WIDE
Completed Sub Area Name: Not reported
Completed Document Type: Preliminary Endangerment Assessment Report
Completed Date: 11/08/2016
Comments: Not reported

Completed Area Name: PROJECT WIDE
Completed Sub Area Name: Not reported
Completed Document Type: Preliminary Endangerment Assessment Report
Completed Date: 11/08/2016
Comments: Not reported

Completed Area Name: PROJECT WIDE
Completed Sub Area Name: Not reported
Completed Document Type: Technical Workplan
Completed Date: 02/03/2017
Comments: Not reported

Map ID
Direction
Distance
Elevation

MAP FINDINGS

Site

Database(s)

EDR ID Number
EPA ID Number

LOWE'S HOME CENTER (Continued)

S119002117

Completed Area Name: PROJECT WIDE
Completed Sub Area Name: Not reported
Completed Document Type: Annual Oversight Cost Estimate
Completed Date: 09/27/2021
Comments: Not reported

Completed Area Name: PROJECT WIDE
Completed Sub Area Name: Not reported
Completed Document Type: Correspondence
Completed Date: 09/28/2017
Comments: completed

Completed Area Name: PROJECT WIDE
Completed Sub Area Name: Not reported
Completed Document Type: Land Use Restriction
Completed Date: 06/08/2018
Comments: completed

Completed Area Name: PROJECT WIDE
Completed Sub Area Name: Not reported
Completed Document Type: CEQA - Notice of Exemption
Completed Date: 07/30/2018
Comments: not necessary, declined

Completed Area Name: PROJECT WIDE
Completed Sub Area Name: Not reported
Completed Document Type: California Land Reuse and Revitalization Agreement
Completed Date: 07/12/2018
Comments: Not reported

Completed Area Name: PROJECT WIDE
Completed Sub Area Name: Not reported
Completed Document Type: Annual Oversight Cost Estimate
Completed Date: 10/15/2019
Comments: .

Completed Area Name: PROJECT WIDE
Completed Sub Area Name: Not reported
Completed Document Type: Annual Oversight Cost Estimate
Completed Date: 09/03/2020
Comments: Not reported

Completed Area Name: PROJECT WIDE
Completed Sub Area Name: Not reported
Completed Document Type: California Land Reuse and Revitalization Agreement
Completed Date: 09/06/2016
Comments: Final Signed CLRRRA - Lowe's Home Improvement Center

Completed Area Name: PROJECT WIDE
Completed Sub Area Name: Not reported
Completed Document Type: Site Characterization Report
Completed Date: 02/15/2017
Comments: Conference call held to discuss soil gas results

Completed Area Name: PROJECT WIDE
Completed Sub Area Name: Not reported
Completed Document Type: AB 389 Response Plan

Map ID
Direction
Distance
Elevation

MAP FINDINGS

Site

Database(s)

EDR ID Number
EPA ID Number

LOWE'S HOME CENTER (Continued)

S119002117

Completed Date: 07/30/2018
Comments: done

Completed Area Name: PROJECT WIDE
Completed Sub Area Name: Not reported
Completed Document Type: Community Profile
Completed Date: 01/03/2018
Comments: Not reported

Completed Area Name: PROJECT WIDE
Completed Sub Area Name: Not reported
Completed Document Type: Fact Sheets
Completed Date: 04/03/2018
Comments: Not reported

Completed Area Name: PROJECT WIDE
Completed Sub Area Name: Not reported
Completed Document Type: Public Notice
Completed Date: 04/05/2018
Comments: Not reported

Completed Area Name: PROJECT WIDE
Completed Sub Area Name: Not reported
Completed Document Type: Phase 1
Completed Date: 01/18/2018
Comments: Not reported

Completed Area Name: PROJECT WIDE
Completed Sub Area Name: Not reported
Completed Document Type: Soils Management Plan
Completed Date: 07/03/2019
Comments: Not really a environment report. No approval required

Completed Area Name: PROJECT WIDE
Completed Sub Area Name: Not reported
Completed Document Type: Land Use Restriction Monitoring Report
Completed Date: 02/22/2021
Comments: Not reported

Future Area Name: Not reported
Future Sub Area Name: Not reported
Future Document Type: Not reported
Future Due Date: Not reported
Schedule Area Name: Not reported
Schedule Sub Area Name: Not reported
Schedule Document Type: Not reported
Schedule Due Date: Not reported
Schedule Revised Date: Not reported

DEED:

Name: LOWE'S HOME CENTER
Address: NWC GRANDE VISTA AND ACADEMY DRIVE (APN: 667-0300-315)
City,State,Zip: THOUSAND OAKS, CA 91320
Envirostor ID: 60002398
Area: PROJECT WIDE
Sub Area: Not reported
Site Type: VOLUNTARY CLEANUP

Map ID
Direction
Distance
Elevation

MAP FINDINGS

Site

Database(s)

EDR ID Number
EPA ID Number

LOWE'S HOME CENTER (Continued)

S119002117

Status: CERTIFIED O&M - LAND USE RESTRICTIONS ONLY
Agency: Not reported
Covenant Uploaded: Not reported
Deed Date(s): 06/08/2018
File Name: Envirostor Land Use Restrictions

Z124
WNW
1/2-1
0.951 mi.
5023 ft.

Relative:
Higher

Actual:
666 ft.

TFX AVIATION INC
3085 OLD CONEJO RD
NEWBURY PARK, CA 91320

Site 1 of 2 in cluster Z

CA ENVIROSTOR
CA CERS HAZ WASTE
CA DEED
CA VENTURA CO. BWT
CA ENF
CA ICE
CA HWP
CA NPDES
CA CIWQS
CA CERS

S109117147
N/A

ENVIROSTOR:

Name: TELAIR INTERNATIONAL INC
Address: 3085 OLD CONEJO RD
City,State,Zip: NEWBURY PARK, CA 913200000
Facility ID: 80001576
Status: Active
Status Date: 01/01/2008
Site Code: 601239
Site Type: Corrective Action
Site Type Detailed: Corrective Action
Acres: 12.85
NPL: NO
Regulatory Agencies: SMBRP
Lead Agency: WM
Program Manager: Not reported
Supervisor: Farshad Vakili
Division Branch: Office of Permitting
Assembly: 44
Senate: 27
Special Program: Not reported
Restricted Use: YES
Site Mgmt Req: NONE SPECIFIED
Funding: Not reported
Latitude: 34.18998
Longitude: -118.9406
APN: 667029025, 667030031, 667030031
Past Use: NONE SPECIFIED
Potential COC: NONE SPECIFIED
Confirmed COC: NONE SPECIFIED
Potential Description: NONE SPECIFIED
Alias Name: VENTURA CASTING CORPORATION
Alias Type: Alternate Name
Alias Name: 667029025
Alias Type: APN
Alias Name: 667030031
Alias Type: APN
Alias Name: 667030031
Alias Type: APN
Alias Name: CAD008383127
Alias Type: EPA Identification Number
Alias Name: 110000609253

Map ID
Direction
Distance
Elevation

MAP FINDINGS

Site

Database(s)

EDR ID Number
EPA ID Number

TFX AVIATION INC (Continued)

S109117147

Alias Type: EPA (FRS #)
Alias Name: 601239
Alias Type: Project Code (Site Code)
Alias Name: 56370006
Alias Type: Envirostor ID Number
Alias Name: 80001576
Alias Type: Envirostor ID Number

Completed Info:

Completed Area Name: DISSOLVED GROUNDWATER PLUME, SOURCE AREA
Completed Sub Area Name: Not reported
Completed Document Type: RFI Workplan
Completed Date: 10/16/1989
Comments: Not reported

Completed Area Name: Sites With No Operable Unit
Completed Sub Area Name: DISSOLVED GROUNDWATER PLUME
Completed Document Type: Corrective Measures Study Workplan
Completed Date: 09/30/1992
Comments: Not reported

Completed Area Name: PROJECT WIDE
Completed Sub Area Name: Not reported
Completed Document Type: Corrective Measures Study Report
Completed Date: 01/15/1998
Comments: Not reported

Completed Area Name: Sites With No Operable Unit
Completed Sub Area Name: DISSOLVED GROUNDWATER PLUME
Completed Document Type: Corrective Measures Study Report
Completed Date: 08/16/1993
Comments: Not reported

Completed Area Name: Sites With No Operable Unit
Completed Sub Area Name: SOIL
Completed Document Type: RFI Workplan
Completed Date: 08/28/1996
Comments: Not reported

Completed Area Name: DISSOLVED GROUNDWATER PLUME, SOURCE AREA
Completed Sub Area Name: Not reported
Completed Document Type: RFI Report
Completed Date: 06/08/1992
Comments: Not reported

Completed Area Name: PROJECT WIDE
Completed Sub Area Name: Not reported
Completed Document Type: RFI Report
Completed Date: 04/30/1997
Comments: Not reported

Completed Area Name: PROJECT WIDE
Completed Sub Area Name: Not reported
Completed Document Type: Remedy Construction Complete
Completed Date: 09/22/2009
Comments: Not reported

Completed Area Name: PROJECT WIDE

Map ID
Direction
Distance
Elevation

MAP FINDINGS

Site

Database(s)

EDR ID Number
EPA ID Number

TFX AVIATION INC (Continued)

S109117147

Completed Sub Area Name: Not reported
Completed Document Type: Groundwater Migration Controlled
Completed Date: 05/15/2000
Comments: Not reported

Completed Area Name: PROJECT WIDE
Completed Sub Area Name: Not reported
Completed Document Type: Human Exposure Controlled
Completed Date: 05/15/2000
Comments: Not reported

Completed Area Name: Sites With No Operable Unit
Completed Sub Area Name: DISSOLVED GROUNDWATER PLUME
Completed Document Type: Interim Measures Workplan
Completed Date: 01/01/1988
Comments: Not reported

Completed Area Name: Sites With No Operable Unit
Completed Sub Area Name: SOIL
Completed Document Type: Remedy Selection and Statement of Basis
Completed Date: 08/07/1998
Comments: Not reported

Completed Area Name: PROJECT WIDE
Completed Sub Area Name: Not reported
Completed Document Type: Land Use Restriction
Completed Date: 05/26/2005
Comments: Not reported

Completed Area Name: PROJECT WIDE
Completed Sub Area Name: Not reported
Completed Document Type: RCRA Facility Assessment Report
Completed Date: 12/20/1996
Comments: Not reported

Completed Area Name: PROJECT WIDE
Completed Sub Area Name: Not reported
Completed Document Type: Interim Measures Questionnaire
Completed Date: 09/30/1992
Comments: Not reported

Completed Area Name: PROJECT WIDE
Completed Sub Area Name: Not reported
Completed Document Type: RCRA Facility Assessment Report
Completed Date: 09/30/1986
Comments: Not reported

Completed Area Name: PROJECT WIDE
Completed Sub Area Name: Not reported
Completed Document Type: Land Use Restriction
Completed Date: 02/01/1993
Comments: Not reported

Completed Area Name: PROJECT WIDE
Completed Sub Area Name: Not reported
Completed Document Type: * Historical Post Closure Permit Authority
Completed Date: 12/24/1992

Map ID
Direction
Distance
Elevation

MAP FINDINGS

Site

Database(s)

EDR ID Number
EPA ID Number

TFX AVIATION INC (Continued)

S109117147

Comments: Not reported

Completed Area Name: PROJECT WIDE
Completed Sub Area Name: Not reported
Completed Document Type: Consent Order
Completed Date: 06/30/1995
Comments: Not reported

Completed Area Name: PROJECT WIDE
Completed Sub Area Name: Not reported
Completed Document Type: Consent Order
Completed Date: 09/30/1988
Comments: Not reported

Completed Area Name: Sites With No Operable Unit
Completed Sub Area Name: DISSOLVED GROUNDWATER PLUME
Completed Document Type: Remedy Selection and Statement of Basis
Completed Date: 09/28/1993
Comments: Not reported

Completed Area Name: Sites With No Operable Unit
Completed Sub Area Name: DISSOLVED GROUNDWATER PLUME
Completed Document Type: Remedy Selection and Statement of Basis
Completed Date: 09/30/1993
Comments: Not reported

Future Area Name: Not reported
Future Sub Area Name: Not reported
Future Document Type: Not reported
Future Due Date: Not reported
Schedule Area Name: Not reported
Schedule Sub Area Name: Not reported
Schedule Document Type: Not reported
Schedule Due Date: Not reported
Schedule Revised Date: Not reported

CERS HAZ WASTE:

Name: TFX AVIATION, INC
Address: 3085 OLD CONEJO RD
City,State,Zip: NEWBURY PARK, CA 91320
Site ID: 74746
CERS ID: 10331719
CERS Description: Hazardous Waste Generator

Name: TFX AVIATION, INC
Address: 3085 OLD CONEJO RD
City,State,Zip: NEWBURY PARK, CA 91320
Site ID: 74746
CERS ID: 10331719
CERS Description: Hazardous Waste Onsite Treatment

DEED:

Name: TELAIR INTERNATIONAL INC
Address: 3085 OLD CONEJO RD
City,State,Zip: NEWBURY PARK, CA 913200000
Envirostor ID: 80001576

Map ID
Direction
Distance
Elevation

MAP FINDINGS

Site

Database(s)

EDR ID Number
EPA ID Number

TFX AVIATION INC (Continued)

S109117147

Area: PROJECT WIDE
Sub Area: Not reported
Site Type: CORRECTIVE ACTION
Status: ACTIVE
Agency: Not reported
Covenant Uploaded: Not reported
Deed Date(s): 02/01/1993
File Name: Envirostor Land Use Restrictions

Name: TELAIR INTERNATIONAL INC
Address: 3085 OLD CONEJO RD
City,State,Zip: NEWBURY PARK, CA 913200000
Envirostor ID: 80001576
Area: PROJECT WIDE
Sub Area: Not reported
Site Type: CORRECTIVE ACTION
Status: ACTIVE
Agency: Not reported
Covenant Uploaded: Not reported
Deed Date(s): 05/26/2005
File Name: Envirostor Land Use Restrictions

Name: TFX AVIATION INC
Address: 3085 OLD CONEJO RD
City,State,Zip: NEWBURY PARK, CA 913200000
Envirostor ID: CAD008383127
Area: Not reported
Sub Area: Not reported
Site Type: POST CLOSURE PERMIT
Status: POST CLOSURE PERMIT
Agency: Not reported
Covenant Uploaded: Not reported
Deed Date(s): 02/01/1993
File Name: Envirostor Land Use Restrictions

Name: TFX AVIATION INC
Address: 3085 OLD CONEJO RD
City,State,Zip: NEWBURY PARK, CA 913200000
Envirostor ID: CAD008383127
Area: Not reported
Sub Area: Not reported
Site Type: POST CLOSURE PERMIT
Status: POST CLOSURE PERMIT
Agency: Not reported
Covenant Uploaded: Not reported
Deed Date(s): 05/14/2005
File Name: Envirostor Land Use Restrictions

Name: TFX AVIATION INC
Address: 3085 OLD CONEJO RD
City,State,Zip: NEWBURY PARK, CA 913200000
Envirostor ID: CAD008383127
Area: Not reported
Sub Area: Not reported
Site Type: POST CLOSURE PERMIT
Status: POST CLOSURE PERMIT
Agency: Not reported

Map ID
Direction
Distance
Elevation

MAP FINDINGS

Site

Database(s)

EDR ID Number
EPA ID Number

TFX AVIATION INC (Continued)

S109117147

Covenant Uploaded: Not reported
Deed Date(s): 05/26/2005
File Name: Envirostor Land Use Restrictions

VENTURA CO. BWT:

Name: TFX AVIATION, INC
Address: 3085 OLD CONEJO RD
City,State,Zip: NEWBURY PARK, CA
Facility ID: FA0005784
Program: BUSINESS PLAN/HAZARDOUS WASTE GENERATOR/PERMIT BY RULE (PBR) - GENERAL

ENF:

Name: TFX AVIATION, INC. (FORMER TELAIR SITE, NEWBURY PARK)
Address: 3085 OLD CONEJO ROAD
City,State,Zip: NEWBURY PARK, CA 91320
Region: 4
Facility Id: 267428
Agency Name: TFX Aviation Inc.
Place Type: Manufacturing
Place Subtype: Manufacturing NEC
Facility Type: Industrial
Agency Type: Privately-Owned Business
Of Agencies: 1
Place Latitude: 34.189286
Place Longitude: -118.940674
SIC Code 1: 3728
SIC Desc 1: Aircraft Parts and Auxiliary Equipment, NEC
SIC Code 2: Not reported
SIC Desc 2: Not reported
SIC Code 3: Not reported
SIC Desc 3: Not reported
NAICS Code 1: Not reported
NAICS Desc 1: Not reported
NAICS Code 2: Not reported
NAICS Desc 2: Not reported
NAICS Code 3: Not reported
NAICS Desc 3: Not reported
Of Places: 1
Source Of Facility: Reg Meas
Design Flow: 0.11
Threat To Water Quality: 2
Complexity: B
Pretreatment: X - Facility is not a POTW
Facility Waste Type: Contaminated ground water
Facility Waste Type 2: Not reported
Facility Waste Type 3: Not reported
Facility Waste Type 4: Not reported
Program: NPDNONMUNIPRCS
Program Category1: NPDESWW
Program Category2: NPDESWW
Of Programs: 1
WDID: 4A562397003
Reg Measure Id: 366345
Reg Measure Type: NPDES Permits
Region: 4
Order #: R4-2009-0096

Map ID
Direction
Distance
Elevation

MAP FINDINGS

Site

Database(s)

EDR ID Number
EPA ID Number

TFX AVIATION INC (Continued)

S109117147

Npdes# CA#: CA0064599
Major-Minor: Minor
Npdes Type: OTH
Reclamation: N - No
Dredge Fill Fee: Not reported
301H: Not reported
Application Fee Amt Received: Not reported
Status: Historical
Status Date: 05/26/2015
Effective Date: 10/05/2009
Expiration/Review Date: 08/10/2014
Termination Date: 06/30/2015
WDR Review - Amend: Not reported
WDR Review - Revise/Renew: Not reported
WDR Review - Rescind: Not reported
WDR Review - No Action Required: Not reported
WDR Review - Pending: Not reported
WDR Review - Planned: Not reported
Status Enrollee: N
Individual/General: I
Fee Code: 66 - NPDES Based on Flow
Direction/Voice: Passive
Enforcement Id(EID): 394391
Region: 4
Order / Resolution Number: R4-2013-0183
Enforcement Action Type: Admin Civil Liability
Effective Date: 02/12/2014
Adoption/Issuance Date: 02/12/2014
Achieve Date: Not reported
Termination Date: 03/13/2014
ACL Issuance Date: Not reported
EPL Issuance Date: 12/26/2013
Status: Historical
Title: ACL R4-2013-0183 for TFX Aviation Inc.
Description: EPL No. R4-2013-0183 was issued on 12/26/13 for 6 effluent violations, 3 of which are MMPable, for total liability of \$9,000.
Program: NPDNONMUNIPRCS
Latest Milestone Completion Date: 3/13/2014
Of Programs1: 1
Total Assessment Amount: 9000
Initial Assessed Amount: 9000
Liability \$ Amount: 9000
Project \$ Amount: 0
Liability \$ Paid: 9000
Project \$ Completed: 0
Total \$ Paid/Completed Amount: 9000
Name: TFX AVIATION, INC. (FORMER TELAIR SITE, NEWBURY PARK)
Address: 3085 OLD CONEJO ROAD
City,State,Zip: NEWBURY PARK, CA 91320
Region: 4
Facility Id: 267428
Agency Name: TFX Aviation Inc.
Place Type: Manufacturing
Place Subtype: Manufacturing NEC
Facility Type: Industrial

Map ID
Direction
Distance
Elevation

MAP FINDINGS

Site

Database(s)

EDR ID Number
EPA ID Number

TFX AVIATION INC (Continued)

S109117147

Agency Type:	Privately-Owned Business
# Of Agencies:	1
Place Latitude:	34.189286
Place Longitude:	-118.940674
SIC Code 1:	3728
SIC Desc 1:	Aircraft Parts and Auxiliary Equipment, NEC
SIC Code 2:	Not reported
SIC Desc 2:	Not reported
SIC Code 3:	Not reported
SIC Desc 3:	Not reported
NAICS Code 1:	Not reported
NAICS Desc 1:	Not reported
NAICS Code 2:	Not reported
NAICS Desc 2:	Not reported
NAICS Code 3:	Not reported
NAICS Desc 3:	Not reported
# Of Places:	1
Source Of Facility:	Reg Meas
Design Flow:	0.11
Threat To Water Quality:	2
Complexity:	B
Pretreatment:	X - Facility is not a POTW
Facility Waste Type:	Contaminated ground water
Facility Waste Type 2:	Not reported
Facility Waste Type 3:	Not reported
Facility Waste Type 4:	Not reported
Program:	NPDNONMUNIPRCS
Program Category1:	NPDESWW
Program Category2:	NPDESWW
# Of Programs:	1
WDID:	4A562397003
Reg Measure Id:	366345
Reg Measure Type:	NPDES Permits
Region:	4
Order #:	R4-2009-0096
Npdes# CA#:	CA0064599
Major-Minor:	Minor
Npdes Type:	OTH
Reclamation:	N - No
Dredge Fill Fee:	Not reported
301H:	Not reported
Application Fee Amt Received:	Not reported
Status:	Historical
Status Date:	05/26/2015
Effective Date:	10/05/2009
Expiration/Review Date:	08/10/2014
Termination Date:	06/30/2015
WDR Review - Amend:	Not reported
WDR Review - Revise/Renew:	Not reported
WDR Review - Rescind:	Not reported
WDR Review - No Action Required:	Not reported
WDR Review - Pending:	Not reported
WDR Review - Planned:	Not reported
Status Enrollee:	N
Individual/General:	I
Fee Code:	66 - NPDES Based on Flow
Direction/Voice:	Passive

Map ID
Direction
Distance
Elevation

MAP FINDINGS

Site

Database(s)

EDR ID Number
EPA ID Number

TFX AVIATION INC (Continued)

S109117147

Enforcement Id(EID): 389392
Region: 4
Order / Resolution Number: Not reported
Enforcement Action Type: Oral Communication
Effective Date: 02/26/2013
Adoption/Issuance Date: 02/26/2013
Achieve Date: Not reported
Termination Date: 02/26/2013
ACL Issuance Date: Not reported
EPL Issuance Date: Not reported
Status: Historical
Title: Oral Com 02/26/2013 for TFX Aviation Inc.
Description: Not reported
Program: NPDNONMUNIPRCS
Latest Milestone Completion Date: Not reported
Of Programs1: 1
Total Assessment Amount: 0
Initial Assessed Amount: 0
Liability \$ Amount: 0
Project \$ Amount: 0
Liability \$ Paid: 0
Project \$ Completed: 0
Total \$ Paid/Completed Amount: 0

Name: TFX AVIATION, INC. (FORMER TELAIR SITE, NEWBURY PARK)
Address: 3085 OLD CONEJO ROAD
City,State,Zip: NEWBURY PARK, CA 91320
Region: 4
Facility Id: 267428
Agency Name: TFX Aviation Inc.
Place Type: Manufacturing
Place Subtype: Manufacturing NEC
Facility Type: Industrial
Agency Type: Privately-Owned Business
Of Agencies: 1
Place Latitude: 34.189286
Place Longitude: -118.940674
SIC Code 1: 3728
SIC Desc 1: Aircraft Parts and Auxiliary Equipment, NEC
SIC Code 2: Not reported
SIC Desc 2: Not reported
SIC Code 3: Not reported
SIC Desc 3: Not reported
NAICS Code 1: Not reported
NAICS Desc 1: Not reported
NAICS Code 2: Not reported
NAICS Desc 2: Not reported
NAICS Code 3: Not reported
NAICS Desc 3: Not reported
Of Places: 1
Source Of Facility: Reg Meas
Design Flow: 0.115
Threat To Water Quality: 2
Complexity: B
Pretreatment: X - Facility is not a POTW
Facility Waste Type: Contaminated ground water
Facility Waste Type 2: Not reported

Map ID
Direction
Distance
Elevation

MAP FINDINGS

Site

Database(s)

EDR ID Number
EPA ID Number

TFX AVIATION INC (Continued)

S109117147

Facility Waste Type 3:	Not reported
Facility Waste Type 4:	Not reported
Program:	NPDESWW
Program Category1:	NPDESWW
Program Category2:	NPDESWW
# Of Programs:	1
WDID:	4A562397002
Reg Measure Id:	310024
Reg Measure Type:	NPDES Permits
Region:	4
Order #:	R4-2003-0095
Npdes# CA#:	CA0059609
Major-Minor:	Minor
Npdes Type:	OTH
Reclamation:	N - No
Dredge Fill Fee:	Not reported
301H:	N
Application Fee Amt Received:	1000
Status:	Historical
Status Date:	01/20/2012
Effective Date:	07/10/2003
Expiration/Review Date:	06/10/2008
Termination Date:	03/04/2009
WDR Review - Amend:	Not reported
WDR Review - Revise/Renew:	Not reported
WDR Review - Rescind:	Not reported
WDR Review - No Action Required:	Not reported
WDR Review - Pending:	Not reported
WDR Review - Planned:	Not reported
Status Enrollee:	N
Individual/General:	I
Fee Code:	66 - NPDES Based on Flow
Direction/Voice:	Passive
Enforcement Id(EID):	358877
Region:	4
Order / Resolution Number:	R4-2008-0173-M
Enforcement Action Type:	Expedited Payment Letter
Effective Date:	12/19/2008
Adoption/Issuance Date:	Not reported
Achieve Date:	Not reported
Termination Date:	01/19/2009
ACL Issuance Date:	Not reported
EPL Issuance Date:	12/19/2008
Status:	Withdrawn
Title:	Expedited Payment Letter sent 12/19/08 for 6 effluent violations.
Description:	Expedited Payment Letter sent 12/19/08 for 6 effluent violations. MMP amt for 3 eligible effluent violations: \$9,000 to CAA.
Program:	NPDESWW
Latest Milestone Completion Date:	Not reported
# Of Programs1:	1
Total Assessment Amount:	0
Initial Assessed Amount:	0
Liability \$ Amount:	0
Project \$ Amount:	0
Liability \$ Paid:	0
Project \$ Completed:	0

Map ID
Direction
Distance
Elevation

MAP FINDINGS

Site

Database(s)

EDR ID Number
EPA ID Number

TFX AVIATION INC (Continued)

S109117147

Total \$ Paid/Completed Amount: 0

Name: TFX AVIATION, INC. (FORMER TELAIR SITE, NEWBURY PARK)
Address: 3085 OLD CONEJO ROAD
City,State,Zip: NEWBURY PARK, CA 91320
Region: 4
Facility Id: 267428
Agency Name: TFX Aviation Inc.
Place Type: Manufacturing
Place Subtype: Manufacturing NEC
Facility Type: Industrial
Agency Type: Privately-Owned Business
Of Agencies: 1
Place Latitude: 34.189286
Place Longitude: -118.940674
SIC Code 1: 3728
SIC Desc 1: Aircraft Parts and Auxiliary Equipment, NEC
SIC Code 2: Not reported
SIC Desc 2: Not reported
SIC Code 3: Not reported
SIC Desc 3: Not reported
NAICS Code 1: Not reported
NAICS Desc 1: Not reported
NAICS Code 2: Not reported
NAICS Desc 2: Not reported
NAICS Code 3: Not reported
NAICS Desc 3: Not reported
Of Places: 1
Source Of Facility: Reg Meas
Design Flow: 0.115
Threat To Water Quality: 2
Complexity: B
Pretreatment: X - Facility is not a POTW
Facility Waste Type: Contaminated ground water
Facility Waste Type 2: Not reported
Facility Waste Type 3: Not reported
Facility Waste Type 4: Not reported
Program: NPDESWW
Program Category1: NPDESWW
Program Category2: NPDESWW
Of Programs: 1
WDID: 4A562397002
Reg Measure Id: 310024
Reg Measure Type: NPDES Permits
Region: 4
Order #: R4-2003-0095
Npdes# CA#: CA0059609
Major-Minor: Minor
Npdes Type: OTH
Reclamation: N - No
Dredge Fill Fee: Not reported
301H: N
Application Fee Amt Received: 1000
Status: Historical
Status Date: 01/20/2012
Effective Date: 07/10/2003
Expiration/Review Date: 06/10/2008

Map ID
Direction
Distance
Elevation

MAP FINDINGS

Site

Database(s)

EDR ID Number
EPA ID Number

TFX AVIATION INC (Continued)

S109117147

Termination Date: 03/04/2009
WDR Review - Amend: Not reported
WDR Review - Revise/Renew: Not reported
WDR Review - Rescind: Not reported
WDR Review - No Action Required: Not reported
WDR Review - Pending: Not reported
WDR Review - Planned: Not reported
Status Enrollee: N
Individual/General: I
Fee Code: 66 - NPDES Based on Flow
Direction/Voice: Passive
Enforcement Id(EID): 357913
Region: 4
Order / Resolution Number: SWB-2008-4-0084
Enforcement Action Type: Admin Civil Liability
Effective Date: 09/30/2009
Adoption/Issuance Date: 09/30/2009
Achieve Date: Not reported
Termination Date: Not reported
ACL Issuance Date: 12/09/2008
EPL Issuance Date: Not reported
Status: Historical
Title: Expedited Payment Letter for Teleflex Inc.
Description: MMPs for 3 violations: Mandatory Minimum Penalty Amount
Owed for Effluent Violations (3 Serious Violations + 0
Chronic Violations) + \$3,000 = \$9,000 to the Cleanup &
Abatement Account.
Program: NPDESWW
Latest Milestone Completion Date: 11/9/2009
Of Programs1: 1
Total Assessment Amount: 9000
Initial Assessed Amount: 9000
Liability \$ Amount: 9000
Project \$ Amount: 0
Liability \$ Paid: 9000
Project \$ Completed: 0
Total \$ Paid/Completed Amount: 9000
Name: TFX AVIATION, INC. (FORMER TELAIR SITE, NEWBURY PARK)
Address: 3085 OLD CONEJO ROAD
City,State,Zip: NEWBURY PARK, CA 91320
Region: 4
Facility Id: 267428
Agency Name: TFX Aviation Inc.
Place Type: Manufacturing
Place Subtype: Manufacturing NEC
Facility Type: Industrial
Agency Type: Privately-Owned Business
Of Agencies: 1
Place Latitude: 34.189286
Place Longitude: -118.940674
SIC Code 1: 3728
SIC Desc 1: Aircraft Parts and Auxiliary Equipment, NEC
SIC Code 2: Not reported
SIC Desc 2: Not reported
SIC Code 3: Not reported
SIC Desc 3: Not reported

Map ID
Direction
Distance
Elevation

MAP FINDINGS

Site

Database(s)

EDR ID Number
EPA ID Number

TFX AVIATION INC (Continued)

S109117147

NAICS Code 1:	Not reported
NAICS Desc 1:	Not reported
NAICS Code 2:	Not reported
NAICS Desc 2:	Not reported
NAICS Code 3:	Not reported
NAICS Desc 3:	Not reported
# Of Places:	1
Source Of Facility:	Reg Meas
Design Flow:	0.115
Threat To Water Quality:	2
Complexity:	B
Pretreatment:	X - Facility is not a POTW
Facility Waste Type:	Contaminated ground water
Facility Waste Type 2:	Not reported
Facility Waste Type 3:	Not reported
Facility Waste Type 4:	Not reported
Program:	NPDESWW
Program Category1:	NPDESWW
Program Category2:	NPDESWW
# Of Programs:	1
WDID:	4A562397002
Reg Measure Id:	136749
Reg Measure Type:	NPDES Permits
Region:	4
Order #:	97-032
Npdes# CA#:	CA0059609
Major-Minor:	Minor
Npdes Type:	OTH
Reclamation:	N - No
Dredge Fill Fee:	Not reported
301H:	N
Application Fee Amt Received:	Not reported
Status:	Historical
Status Date:	04/07/1997
Effective Date:	04/07/1997
Expiration/Review Date:	02/10/2002
Termination Date:	07/09/2003
WDR Review - Amend:	Not reported
WDR Review - Revise/Renew:	Not reported
WDR Review - Rescind:	Not reported
WDR Review - No Action Required:	Not reported
WDR Review - Pending:	Not reported
WDR Review - Planned:	Not reported
Status Enrollee:	N
Individual/General:	I
Fee Code:	Not reported
Direction/Voice:	Passive
Enforcement Id(EID):	375938
Region:	4
Order / Resolution Number:	R4-2010-0157-M
Enforcement Action Type:	Admin Civil Liability
Effective Date:	09/09/2010
Adoption/Issuance Date:	11/23/2010
Achieve Date:	Not reported
Termination Date:	12/07/2010
ACL Issuance Date:	Not reported
EPL Issuance Date:	09/09/2010

Map ID
Direction
Distance
Elevation

MAP FINDINGS

Site

Database(s)

EDR ID Number
EPA ID Number

TFX AVIATION INC (Continued)

S109117147

Status: Historical
Title: EPL No. R4-2010-0157-M 09/09/2010 for Telair International, Inc. CI 6729
Description: EPL No. R4-2010-0157-M issued 09/09/10 in the amount \$3,000 for 6 effluent limit violations of which 1 is an MMP. (1 serious, 5 chronic)
Program: NPDESWW
Latest Milestone Completion Date: 12/7/2010
Of Programs1: 1
Total Assessment Amount: 3000
Initial Assessed Amount: 3000
Liability \$ Amount: 3000
Project \$ Amount: 0
Liability \$ Paid: 3000
Project \$ Completed: 0
Total \$ Paid/Completed Amount: 3000

ICE:

Envirostor ID: 3001328
Name: TFX AVIATION INC
Address: 3085 OLD CONEJO RD
City,State,Zip: NEWBURY PARK, CA 91320
EPA ID: CAD008383127
Site Type: INSPECTION
Facility Status: No Action

Enforcement:

Action Type: Consent Order with Enforcement and Settlement - Federal CA/FO (385)
Action Date: 04/19/2007

Inspection:

Action Type: Financial Records Review - Post-Closure
Action Date: 08/27/2019
Violation Class: No Violations
RTC Date: Not reported

Action Type: Compliance Evaluation Inspection - Post-Closure
Action Date: 09/11/2019
Violation Class: No Violations
RTC Date: Not reported

Action Type: Focused Compliance Inspection - Treatment, Storage and Disposal
Action Date: 02/13/2017
Violation Class: Minor
RTC Date: 03/13/2017

Action Type: Financial Records Review - Post-Closure
Action Date: 11/14/2016
Violation Class: No Violations
RTC Date: Not reported

Action Type: Compliance Evaluation Inspection - Post-Closure
Action Date: 09/29/2016
Violation Class: No Violations
RTC Date: Not reported

Action Type: Compliance Evaluation Inspection - Treatment, Storage and Disposal

Map ID
Direction
Distance
Elevation

MAP FINDINGS

Site

Database(s)

EDR ID Number
EPA ID Number

TFX AVIATION INC (Continued)

S109117147

Action Date: 04/16/2014
Violation Class: No Violations
RTC Date: Not reported

Action Type: Financial Records Review - Treatment, Storage and Disposal
Action Date: 06/16/2014
Violation Class: No Violations
RTC Date: Not reported

Action Type: Focused Compliance Inspection - Treatment, Storage and Disposal
Action Date: 04/16/2014
Violation Class: No Violations
RTC Date: Not reported

Action Type: Financial Records Review - Treatment, Storage and Disposal
Action Date: 09/24/2012
Violation Class: No Violations
RTC Date: Not reported

Action Type: Compliance Evaluation Inspection - Treatment, Storage and Disposal
Action Date: 06/14/2012
Violation Class: No Violations
RTC Date: Not reported

Action Type: Compliance Evaluation Inspection - Post-Closure
Action Date: 06/20/2006
Violation Class: Class 1
RTC Date: 04/19/2007

Action Type: Financial Records Review - Post-Closure
Action Date: 06/16/2008
Violation Class: No Violations
RTC Date: Not reported

Action Type: Compliance Evaluation Inspection - Treatment, Storage and Disposal
Action Date: 04/12/2009
Violation Class: No Violations
RTC Date: Not reported

Action Type: Financial Records Review - Post-Closure
Action Date: 05/24/2006
Violation Class: Minor
RTC Date: 06/16/2008

Action Type: Financial Records Review - Treatment, Storage and Disposal
Action Date: 05/27/2009
Violation Class: No Violations
RTC Date: Not reported

HWP:

EPA ID: CAD008383127
Name: TFX AVIATION INC
Address: 3085 OLD CONEJO RD
Cleanup Status: POST CLOSURE PERMIT
Latitude: 34.18998
Longitude: -118.9406

Map ID
Direction
Distance
Elevation

MAP FINDINGS

Site

Database(s)

EDR ID Number
EPA ID Number

TFX AVIATION INC (Continued)

S109117147

Facility Type: Post-Closure Permitted
Facility Size: Medium Postclosure
Supervisor: WAYNE LORENTZEN
Site Code: 25035, 530019
Senate District: 27
Assembly District: 44
Public Information Officer: Not reported
Commercial Offsite Facility Types: Not reported
Quarterly Update: QUARTERLY UPDATE Quarterly Update Period: April - June 2021 Status: Permit Maintenance Pumping and treating of contaminated groundwater continued at the facility. The annual waste minimization, annual training certification, and annual NPDES report were submitted to DTSC for review. Over 22 million gallons of groundwater were removed and treated in 2020. FACILITY DESCRIPTION/ HISTORY The TFX Aviation Facility (formerly known as Telair International, Talley Corporation, and Wendy Road Development) is located at 3085 Old Conejo Road, Newbury Park, California. Newbury Park is part of the municipality of Thousand Oaks located in Ventura County, and the Facility is located along U.S. 101 at Wendy Drive. The Facility property is approximately 13 acres which were formerly used for manufacturing civilian and military aircraft components. During the manufacturing process hazardous wastes including metals, cyanide, chlorinated solvents, and wastes oils were generated. Soil and groundwater at the site were impacted from the on-site waste disposal practices that included a use of leach field and two evaporation ponds. Following demolition of manufacturing buildings and with remediation efforts, which began in the latter portion of the 1980s, the Facility has achieved industrial cleanup standards for surface soils. By the mid 2000s, the then owner, the Talley Corporation, sold the land of this Facility for commercial redevelopment. By 2010 redevelopment of the Facility was completed, and a thirty-one unit business complex had been constructed. Commercial sale of the business complex followed, and by 2015 all thirty one units had been sold to interested parties. TFX Aviation remains the entity responsible for contamination and it retains liability for continued groundwater monitoring and cleanup. A Land Use Covenant dated May 26, 2005 requires DTSC notification when ownership changes of the Facility occur. A groundwater extraction and treatment system is located on site, and aside from the equipment associated with this system

Project Manager Lead: KAREN STEEN
Project Manager: Not reported
Permit Type: RCRA
Permit Effective Date: 07/23/2016 (PC),
Permit Expiration Date: 07/23/2026 (PC),
Calenviroscreen Score: 51-55%
Total Planned Hours: Not reported
Total Planned Amount: Not reported
Total Actual Hours: Not reported

Activities:
EPA ID: CAD008383127
Facility Type: Post-Closure Permitted
Facility Name: TFX AVIATION INC
Project Manager: Not reported
Project Manager Lead: KAREN STEEN
Supervisor: WAYNE LORENTZEN
Facility Status: POST CLOSURE PERMIT + PC UNIT
Activity Type: PC Renewal PC - No Changes

Map ID
Direction
Distance
Elevation

MAP FINDINGS

Site

Database(s)

EDR ID Number
EPA ID Number

TFX AVIATION INC (Continued)

S109117147

Permit Being Renewed: Not reported
Permit Being Modified: Not reported
Final Date: 2016-06-23 00:00:00
Type: RCRA
Title Description: PC Permit2
Due Date: Not reported
Comments: Not reported
Unit Names: SURFSTR1 (GPRA Unit)
Event Description: PC Renewal PC - No Changes - PUBLIC COMMENT (PUBLIC MEETING)
Actual Date: 05/18/2016

EPA ID: CAD008383127
Facility Type: Post-Closure Permitted
Facility Name: TFX AVIATION INC
Project Manager: Not reported
Project Manager Lead: KAREN STEEN
Supervisor: WAYNE LORENTZEN
Facility Status: POST CLOSURE PERMIT + PC UNIT
Activity Type: PC Renewal PC - No Changes
Permit Being Renewed: Not reported
Permit Being Modified: Not reported
Final Date: 2016-06-23 00:00:00
Type: RCRA
Title Description: PC Permit2
Due Date: 03/01/2016
Comments: Not reported
Unit Names: SURFSTR1 (GPRA Unit)
Event Description: PC Renewal PC - No Changes - RESPONSE TO 1ST NOD RECEIVED
Actual Date: 03/14/2016

EPA ID: CAD008383127
Facility Type: Post-Closure Permitted
Facility Name: TFX AVIATION INC
Project Manager: Not reported
Project Manager Lead: KAREN STEEN
Supervisor: WAYNE LORENTZEN
Facility Status: POST CLOSURE PERMIT + PC UNIT
Activity Type: PC Renewal PC - No Changes
Permit Being Renewed: Not reported
Permit Being Modified: Not reported
Final Date: 2016-06-23 00:00:00
Type: RCRA
Title Description: PC Permit2
Due Date: Not reported
Comments: Not reported
Unit Names: SURFSTR1 (GPRA Unit)
Event Description: PC Renewal PC - No Changes - APPLICATION PART B RECEIVED
Actual Date: 03/31/2015

EPA ID: CAD008383127
Facility Type: Post-Closure Permitted
Facility Name: TFX AVIATION INC
Project Manager: Not reported
Project Manager Lead: KAREN STEEN
Supervisor: WAYNE LORENTZEN
Facility Status: POST CLOSURE PERMIT + PC UNIT
Activity Type: *Mod Class 1* - Prior Approval Required

Map ID
Direction
Distance
Elevation

MAP FINDINGS

Site

Database(s)

EDR ID Number
EPA ID Number

TFX AVIATION INC (Continued)

S109117147

Permit Being Renewed: Not reported
Permit Being Modified: Not reported
Final Date: 2014-12-23 00:00:00
Type: RCRA
Title Description: Redevelopment Parcel Owner Update and Telair Name Change
Due Date: Not reported
Comments: Not reported
Unit Names: Not reported
Event Description: *Mod Class 1* - Prior Approval Required - FINAL PERMIT MODIFICATION
Actual Date: 12/23/2014

EPA ID: CAD008383127
Facility Type: Post-Closure Permitted
Facility Name: TFX AVIATION INC
Project Manager: Not reported
Project Manager Lead: KAREN STEEN
Supervisor: WAYNE LORENTZEN
Facility Status: POST CLOSURE PERMIT + PC UNIT
Activity Type: *Mod Class 1* - Prior Approval Required
Permit Being Renewed: Not reported
Permit Being Modified: Not reported
Final Date: 2014-12-23 00:00:00
Type: RCRA
Title Description: Redevelopment Parcel Owner Update and Telair Name Change
Due Date: Not reported
Comments: Not reported
Unit Names: Not reported
Event Description: *Mod Class 1* - Prior Approval Required - FINAL PERMIT MODIFICATION (EXPIRES)
Actual Date: 10/07/2015

EPA ID: CAD008383127
Facility Type: Post-Closure Permitted
Facility Name: TFX AVIATION INC
Project Manager: Not reported
Project Manager Lead: KAREN STEEN
Supervisor: WAYNE LORENTZEN
Facility Status: POST CLOSURE PERMIT + PC UNIT
Activity Type: *Mod Class 1* - Prior Approval Required
Permit Being Renewed: Not reported
Permit Being Modified: Not reported
Final Date: 2014-12-23 00:00:00
Type: RCRA
Title Description: Redevelopment Parcel Owner Update and Telair Name Change
Due Date: Not reported
Comments: Not reported
Unit Names: Not reported
Event Description: *Mod Class 1* - Prior Approval Required - FINAL PERMIT MODIFICATION (EFFECTIVE)
Actual Date: 12/23/2014

EPA ID: CAD008383127
Facility Type: Post-Closure Permitted
Facility Name: TFX AVIATION INC
Project Manager: Not reported
Project Manager Lead: KAREN STEEN
Supervisor: WAYNE LORENTZEN

Map ID
Direction
Distance
Elevation

MAP FINDINGS

Site

Database(s)

EDR ID Number
EPA ID Number

TFX AVIATION INC (Continued)

S109117147

Facility Status: POST CLOSURE PERMIT + PC UNIT
Activity Type: *Mod Class 1* - Prior Approval Required
Permit Being Renewed: Not reported
Permit Being Modified: Not reported
Final Date: 2017-03-07 00:00:00
Type: RCRA
Title Description: Class 1* Permit Modification Request 2016-10-05
Due Date: Not reported
Comments: Not reported
Unit Names: Not reported
Event Description: *Mod Class 1* - Prior Approval Required - CEQA DETERMINATION
Actual Date: 12/12/2016

EPA ID: CAD008383127
Facility Type: Post-Closure Permitted
Facility Name: TFX AVIATION INC
Project Manager: Not reported
Project Manager Lead: KAREN STEEN
Supervisor: WAYNE LORENTZEN
Facility Status: POST CLOSURE PERMIT + PC UNIT
Activity Type: *Mod Class 1 - No Prior Approval Required
Permit Being Renewed: Not reported
Permit Being Modified: Not reported
Final Date: 2006-03-21 00:00:00
Type: RCRA
Title Description: Permit Modification #1
Due Date: Not reported
Comments: Not reported
Unit Names: Not reported
Event Description: *Mod Class 1 - No Prior Approval Required - FINAL PERMIT MODIFICATION (EXPIRES)
Actual Date: 10/07/2015

EPA ID: CAD008383127
Facility Type: Post-Closure Permitted
Facility Name: TFX AVIATION INC
Project Manager: Not reported
Project Manager Lead: KAREN STEEN
Supervisor: WAYNE LORENTZEN
Facility Status: POST CLOSURE PERMIT + PC UNIT
Activity Type: New Operating Permit
Permit Being Renewed: Not reported
Permit Being Modified: Not reported
Final Date: 1984-11-14 00:00:00
Type: RCRA
Title Description: Permit application and Withdrawl for "CONTAIN1" Unit
Due Date: Not reported
Comments: Not reported
Unit Names: CONTAIN1 (GPRA Unit)
Event Description: New Operating Permit - CALL-IN LETTER ISSUED
Actual Date: 06/21/1984

EPA ID: CAD008383127
Facility Type: Post-Closure Permitted
Facility Name: TFX AVIATION INC
Project Manager: Not reported
Project Manager Lead: KAREN STEEN

Map ID
Direction
Distance
Elevation

MAP FINDINGS

Site

Database(s)

EDR ID Number
EPA ID Number

TFX AVIATION INC (Continued)

S109117147

Supervisor: WAYNE LORENTZEN
Facility Status: POST CLOSURE PERMIT + PC UNIT
Activity Type: *Mod Class 1* - Prior Approval Required
Permit Being Renewed: Not reported
Permit Being Modified: Not reported
Final Date: 2017-03-07 00:00:00
Type: RCRA
Title Description: Class 1* Permit Modification Request 2016-10-05
Due Date: Not reported
Comments: Not reported
Unit Names: Not reported
Event Description: *Mod Class 1* - Prior Approval Required - FINAL PERMIT MODIFICATION (EXPIRES)
Actual Date: 07/23/2026

EPA ID: CAD008383127
Facility Type: Post-Closure Permitted
Facility Name: TFX AVIATION INC
Project Manager: Not reported
Project Manager Lead: KAREN STEEN
Supervisor: WAYNE LORENTZEN
Facility Status: POST CLOSURE PERMIT + PC UNIT
Activity Type: *Mod Class 1 - No Prior Approval Required
Permit Being Renewed: Not reported
Permit Being Modified: Not reported
Final Date: 2006-03-21 00:00:00
Type: RCRA
Title Description: Permit Modification #1
Due Date: Not reported
Comments: Not reported
Unit Names: Not reported
Event Description: *Mod Class 1 - No Prior Approval Required - FINAL PERMIT MODIFICATION
Actual Date: 03/21/2006

EPA ID: CAD008383127
Facility Type: Post-Closure Permitted
Facility Name: TFX AVIATION INC
Project Manager: Not reported
Project Manager Lead: KAREN STEEN
Supervisor: WAYNE LORENTZEN
Facility Status: POST CLOSURE PERMIT + PC UNIT
Activity Type: New Operating Permit
Permit Being Renewed: Not reported
Permit Being Modified: Not reported
Final Date: 1992-11-24 00:00:00
Type: RCRA
Title Description: Initial Operating Permit "SURFSTR1" Unit
Due Date: Not reported
Comments: Not reported
Unit Names: SURFSTR1 (GPRA Unit)
Event Description: New Operating Permit - DRAFT PERMIT
Actual Date: 06/30/1992

EPA ID: CAD008383127
Facility Type: Post-Closure Permitted
Facility Name: TFX AVIATION INC
Project Manager: Not reported

Map ID
Direction
Distance
Elevation

MAP FINDINGS

Site

Database(s)

EDR ID Number
EPA ID Number

TFX AVIATION INC (Continued)

S109117147

Project Manager Lead: KAREN STEEN
Supervisor: WAYNE LORENTZEN
Facility Status: POST CLOSURE PERMIT + PC UNIT
Activity Type: New Operating Permit
Permit Being Renewed: Not reported
Permit Being Modified: Not reported
Final Date: 1992-11-24 00:00:00
Type: RCRA
Title Description: Initial Operating Permit "SURFSTR1" Unit
Due Date: Not reported
Comments: Not reported
Unit Names: SURFSTR1 (GPRA Unit)
Event Description: New Operating Permit - PUBLIC COMMENT (BEGIN)
Actual Date: 06/30/1992

EPA ID: CAD008383127
Facility Type: Post-Closure Permitted
Facility Name: TFX AVIATION INC
Project Manager: Not reported
Project Manager Lead: KAREN STEEN
Supervisor: WAYNE LORENTZEN
Facility Status: POST CLOSURE PERMIT + PC UNIT
Activity Type: PC Renewal PC - No Changes
Permit Being Renewed: Not reported
Permit Being Modified: Not reported
Final Date: 2016-06-23 00:00:00
Type: RCRA
Title Description: PC Permit2
Due Date: Not reported
Comments: Not reported
Unit Names: SURFSTR1 (GPRA Unit)
Event Description: PC Renewal PC - No Changes - PUBLIC COMMENT (PUBLIC HEARING)
Actual Date: 05/18/2016

EPA ID: CAD008383127
Facility Type: Post-Closure Permitted
Facility Name: TFX AVIATION INC
Project Manager: Not reported
Project Manager Lead: KAREN STEEN
Supervisor: WAYNE LORENTZEN
Facility Status: POST CLOSURE PERMIT + PC UNIT
Activity Type: PC Renewal PC - No Changes
Permit Being Renewed: Not reported
Permit Being Modified: Not reported
Final Date: 2016-06-23 00:00:00
Type: RCRA
Title Description: PC Permit2
Due Date: Not reported
Comments: Not reported
Unit Names: SURFSTR1 (GPRA Unit)
Event Description: PC Renewal PC - No Changes - APPLICATION PART A RECEIVED
Actual Date: 03/31/2015

EPA ID: CAD008383127
Facility Type: Post-Closure Permitted
Facility Name: TFX AVIATION INC
Project Manager: Not reported

Map ID
Direction
Distance
Elevation

MAP FINDINGS

Site

Database(s)

EDR ID Number
EPA ID Number

TFX AVIATION INC (Continued)

S109117147

Project Manager Lead: KAREN STEEN
Supervisor: WAYNE LORENTZEN
Facility Status: POST CLOSURE PERMIT + PC UNIT
Activity Type: PC Renewal PC - No Changes
Permit Being Renewed: Not reported
Permit Being Modified: Not reported
Final Date: 2016-06-23 00:00:00
Type: RCRA
Title Description: PC Permit2
Due Date: 04/09/2016
Comments: Not reported
Unit Names: SURFSTR1 (GPRA Unit)
Event Description: PC Renewal PC - No Changes - DRAFT POST-CLOSURE PERMIT
Actual Date: 04/16/2016

EPA ID: CAD008383127
Facility Type: Post-Closure Permitted
Facility Name: TFX AVIATION INC
Project Manager: Not reported
Project Manager Lead: KAREN STEEN
Supervisor: WAYNE LORENTZEN
Facility Status: POST CLOSURE PERMIT + PC UNIT
Activity Type: *Mod Class 1* - Prior Approval Required
Permit Being Renewed: Not reported
Permit Being Modified: Not reported
Final Date: 2017-03-07 00:00:00
Type: RCRA
Title Description: Class 1* Permit Modification Request 2016-10-05
Due Date: Not reported
Comments: Not reported
Unit Names: Not reported
Event Description: *Mod Class 1* - Prior Approval Required - FINAL PERMIT MODIFICATION
Actual Date: 03/07/2017

EPA ID: CAD008383127
Facility Type: Post-Closure Permitted
Facility Name: TFX AVIATION INC
Project Manager: Not reported
Project Manager Lead: KAREN STEEN
Supervisor: WAYNE LORENTZEN
Facility Status: POST CLOSURE PERMIT + PC UNIT
Activity Type: *Mod Class 1* - Prior Approval Required
Permit Being Renewed: Not reported
Permit Being Modified: Not reported
Final Date: 2017-03-07 00:00:00
Type: RCRA
Title Description: Class 1* Permit Modification Request 2016-10-05
Due Date: Not reported
Comments: Not reported
Unit Names: Not reported
Event Description: *Mod Class 1* - Prior Approval Required - FINAL PERMIT MODIFICATION (EFFECTIVE)
Actual Date: 03/07/2017

EPA ID: CAD008383127
Facility Type: Post-Closure Permitted
Facility Name: TFX AVIATION INC

Map ID
Direction
Distance
Elevation

MAP FINDINGS

Site

Database(s)

EDR ID Number
EPA ID Number

TFX AVIATION INC (Continued)

S109117147

Project Manager: Not reported
Project Manager Lead: KAREN STEEN
Supervisor: WAYNE LORENTZEN
Facility Status: POST CLOSURE PERMIT + PC UNIT
Activity Type: *Mod Class 1* - Prior Approval Required
Permit Being Renewed: Not reported
Permit Being Modified: Not reported
Final Date: 2014-12-23 00:00:00
Type: RCRA
Title Description: Redevelopment Parcel Owner Update and Telair Name Change
Due Date: Not reported
Comments: Not reported
Unit Names: Not reported
Event Description: *Mod Class 1* - Prior Approval Required - RESPONSE TO 1ST NOD RECEIVED
Actual Date: 03/04/2012

EPA ID: CAD008383127
Facility Type: Post-Closure Permitted
Facility Name: TFX AVIATION INC
Project Manager: Not reported
Project Manager Lead: KAREN STEEN
Supervisor: WAYNE LORENTZEN
Facility Status: POST CLOSURE PERMIT + PC UNIT
Activity Type: New Operating Permit
Permit Being Renewed: Not reported
Permit Being Modified: Not reported
Final Date: 1992-11-24 00:00:00
Type: RCRA
Title Description: Initial Operating Permit "SURFSTR1" Unit
Due Date: Not reported
Comments: Not reported
Unit Names: SURFSTR1 (GPRA Unit)
Event Description: New Operating Permit - PUBLIC COMMENT (END)
Actual Date: 08/14/1992

EPA ID: CAD008383127
Facility Type: Post-Closure Permitted
Facility Name: TFX AVIATION INC
Project Manager: Not reported
Project Manager Lead: KAREN STEEN
Supervisor: WAYNE LORENTZEN
Facility Status: POST CLOSURE PERMIT + PC UNIT
Activity Type: New Operating Permit
Permit Being Renewed: Not reported
Permit Being Modified: Not reported
Final Date: 1992-11-24 00:00:00
Type: RCRA
Title Description: Initial Operating Permit "SURFSTR1" Unit
Due Date: Not reported
Comments: Not reported
Unit Names: SURFSTR1 (GPRA Unit)
Event Description: New Operating Permit - FINAL PERMIT (EFFECTIVE)
Actual Date: 11/24/1992

EPA ID: CAD008383127
Facility Type: Post-Closure Permitted
Facility Name: TFX AVIATION INC

Map ID
Direction
Distance
Elevation

MAP FINDINGS

Site

Database(s)

EDR ID Number
EPA ID Number

TFX AVIATION INC (Continued)

S109117147

Project Manager:	Not reported
Project Manager Lead:	KAREN STEEN
Supervisor:	WAYNE LORENTZEN
Facility Status:	POST CLOSURE PERMIT + PC UNIT
Activity Type:	New Operating Permit
Permit Being Renewed:	Not reported
Permit Being Modified:	Not reported
Final Date:	1985-07-11 00:00:00
Type:	RCRA
Title Description:	Initial operating Permit application and withdrawal
Due Date:	Not reported
Comments:	Not reported
Unit Names:	SURFSTR1 (GPRA Unit)
Event Description:	New Operating Permit - APPLICATION PART B RECEIVED
Actual Date:	03/21/1985
EPA ID:	CAD008383127
Facility Type:	Post-Closure Permitted
Facility Name:	TFX AVIATION INC
Project Manager:	Not reported
Project Manager Lead:	KAREN STEEN
Supervisor:	WAYNE LORENTZEN
Facility Status:	POST CLOSURE PERMIT + PC UNIT
Activity Type:	New Operating Permit
Permit Being Renewed:	Not reported
Permit Being Modified:	Not reported
Final Date:	1984-11-14 00:00:00
Type:	RCRA
Title Description:	Permit application and Withdrawl for "CONTAIN1" Unit
Due Date:	Not reported
Comments:	Not reported
Unit Names:	CONTAIN1 (GPRA Unit)
Event Description:	New Operating Permit - FINAL PERMIT - WITHDRAWAL REQUEST ACKNOWLEDGED
Actual Date:	11/14/1984
EPA ID:	CAD008383127
Facility Type:	Post-Closure Permitted
Facility Name:	TFX AVIATION INC
Project Manager:	Not reported
Project Manager Lead:	KAREN STEEN
Supervisor:	WAYNE LORENTZEN
Facility Status:	POST CLOSURE PERMIT + PC UNIT
Activity Type:	PC Renewal PC - No Changes
Permit Being Renewed:	Not reported
Permit Being Modified:	Not reported
Final Date:	2016-06-23 00:00:00
Type:	RCRA
Title Description:	PC Permit2
Due Date:	06/30/2016
Comments:	Not reported
Unit Names:	SURFSTR1 (GPRA Unit)
Event Description:	PC Renewal PC - No Changes - CEQA DETERMINATION
Actual Date:	06/27/2016
EPA ID:	CAD008383127
Facility Type:	Post-Closure Permitted
Facility Name:	TFX AVIATION INC

Map ID
Direction
Distance
Elevation

MAP FINDINGS

Site

Database(s)

EDR ID Number
EPA ID Number

TFX AVIATION INC (Continued)

S109117147

Project Manager: Not reported
Project Manager Lead: KAREN STEEN
Supervisor: WAYNE LORENTZEN
Facility Status: POST CLOSURE PERMIT + PC UNIT
Activity Type: PC Renewal PC - No Changes
Permit Being Renewed: Not reported
Permit Being Modified: Not reported
Final Date: 2016-06-23 00:00:00
Type: RCRA
Title Description: PC Permit2
Due Date: 10/30/2015
Comments: Not reported
Unit Names: SURFSTR1 (GPRA Unit)
Event Description: PC Renewal PC - No Changes - TECHNICAL COMPLETE LETTER
Actual Date: 04/14/2016

EPA ID: CAD008383127
Facility Type: Post-Closure Permitted
Facility Name: TFX AVIATION INC
Project Manager: Not reported
Project Manager Lead: KAREN STEEN
Supervisor: WAYNE LORENTZEN
Facility Status: POST CLOSURE PERMIT + PC UNIT
Activity Type: PC Renewal PC - No Changes
Permit Being Renewed: Not reported
Permit Being Modified: Not reported
Final Date: 2016-06-23 00:00:00
Type: RCRA
Title Description: PC Permit2
Due Date: Not reported
Comments: Not reported
Unit Names: SURFSTR1 (GPRA Unit)
Event Description: PC Renewal PC - No Changes - PUBLIC COMMENT (END)
Actual Date: 06/03/2016

EPA ID: CAD008383127
Facility Type: Post-Closure Permitted
Facility Name: TFX AVIATION INC
Project Manager: Not reported
Project Manager Lead: KAREN STEEN
Supervisor: WAYNE LORENTZEN
Facility Status: POST CLOSURE PERMIT + PC UNIT
Activity Type: PC Renewal PC - No Changes
Permit Being Renewed: Not reported
Permit Being Modified: Not reported
Final Date: 2016-06-23 00:00:00
Type: RCRA
Title Description: PC Permit2
Due Date: Not reported
Comments: Not reported
Unit Names: SURFSTR1 (GPRA Unit)
Event Description: PC Renewal PC - No Changes - FINAL POST-CLOSURE PERMIT (EXPIRES)
Actual Date: 07/23/2026

EPA ID: CAD008383127
Facility Type: Post-Closure Permitted
Facility Name: TFX AVIATION INC

Map ID
Direction
Distance
Elevation

MAP FINDINGS

Site

Database(s)

EDR ID Number
EPA ID Number

TFX AVIATION INC (Continued)

S109117147

Project Manager: Not reported
Project Manager Lead: KAREN STEEN
Supervisor: WAYNE LORENTZEN
Facility Status: POST CLOSURE PERMIT + PC UNIT
Activity Type: *Mod Class 1* - Prior Approval Required
Permit Being Renewed: Not reported
Permit Being Modified: Not reported
Final Date: 2014-12-23 00:00:00
Type: RCRA
Title Description: Redevelopment Parcel Owner Update and Telair Name Change
Due Date: Not reported
Comments: Not reported
Unit Names: Not reported
Event Description: *Mod Class 1* - Prior Approval Required - 1ST NOTICE OF DEFICIENCY ISSUED
Actual Date: 02/15/2012

EPA ID: CAD008383127
Facility Type: Post-Closure Permitted
Facility Name: TFX AVIATION INC
Project Manager: Not reported
Project Manager Lead: KAREN STEEN
Supervisor: WAYNE LORENTZEN
Facility Status: POST CLOSURE PERMIT + PC UNIT
Activity Type: PC Renewal PC - No Changes
Permit Being Renewed: Not reported
Permit Being Modified: Not reported
Final Date: 2016-06-23 00:00:00
Type: RCRA
Title Description: PC Permit2
Due Date: 03/31/2016
Comments: Not reported
Unit Names: SURFSTR1 (GPRA Unit)
Event Description: PC Renewal PC - No Changes - PUBLIC COMMENT (BEGIN)
Actual Date: 04/16/2016

EPA ID: CAD008383127
Facility Type: Post-Closure Permitted
Facility Name: TFX AVIATION INC
Project Manager: Not reported
Project Manager Lead: KAREN STEEN
Supervisor: WAYNE LORENTZEN
Facility Status: POST CLOSURE PERMIT + PC UNIT
Activity Type: PC Renewal PC - No Changes
Permit Being Renewed: Not reported
Permit Being Modified: Not reported
Final Date: 2016-06-23 00:00:00
Type: RCRA
Title Description: PC Permit2
Due Date: 03/31/2015
Comments: Not reported
Unit Names: SURFSTR1 (GPRA Unit)
Event Description: PC Renewal PC - No Changes - DRAFT CEQA
Actual Date: 04/13/2016

EPA ID: CAD008383127
Facility Type: Post-Closure Permitted

Map ID
Direction
Distance
Elevation

MAP FINDINGS

Site

Database(s)

EDR ID Number
EPA ID Number

TFX AVIATION INC (Continued)

S109117147

Facility Name: TFX AVIATION INC
Project Manager: Not reported
Project Manager Lead: KAREN STEEN
Supervisor: WAYNE LORENTZEN
Facility Status: POST CLOSURE PERMIT + PC UNIT
Activity Type: PC Renewal PC - No Changes
Permit Being Renewed: Not reported
Permit Being Modified: Not reported
Final Date: 2016-06-23 00:00:00
Type: RCRA
Title Description: PC Permit2
Due Date: 04/30/2015
Comments: Not reported
Unit Names: SURFSTR1 (GPRA Unit)
Event Description: PC Renewal PC - No Changes - INITIAL ADMINISTRATIVE REVIEW COMPLETED
Actual Date: 04/30/2015

EPA ID: CAD008383127
Facility Type: Post-Closure Permitted
Facility Name: TFX AVIATION INC
Project Manager: Not reported
Project Manager Lead: KAREN STEEN
Supervisor: WAYNE LORENTZEN
Facility Status: POST CLOSURE PERMIT + PC UNIT
Activity Type: PC Renewal PC - No Changes
Permit Being Renewed: Not reported
Permit Being Modified: Not reported
Final Date: 2016-06-23 00:00:00
Type: RCRA
Title Description: PC Permit2
Due Date: 06/30/2016
Comments: Not reported
Unit Names: SURFSTR1 (GPRA Unit)
Event Description: PC Renewal PC - No Changes - FINAL POST-CLOSURE PERMIT
Actual Date: 06/23/2016

EPA ID: CAD008383127
Facility Type: Post-Closure Permitted
Facility Name: TFX AVIATION INC
Project Manager: Not reported
Project Manager Lead: KAREN STEEN
Supervisor: WAYNE LORENTZEN
Facility Status: POST CLOSURE PERMIT + PC UNIT
Activity Type: *Mod Class 1* - Prior Approval Required
Permit Being Renewed: Not reported
Permit Being Modified: Not reported
Final Date: 2017-03-07 00:00:00
Type: RCRA
Title Description: Class 1* Permit Modification Request 2016-10-05
Due Date: Not reported
Comments: Not reported
Unit Names: Not reported
Event Description: *Mod Class 1* - Prior Approval Required - PUBLIC NOTICE BY PERMITTEE
Actual Date: 12/15/2016

EPA ID: CAD008383127
Facility Type: Post-Closure Permitted

Map ID
Direction
Distance
Elevation

MAP FINDINGS

Site

Database(s)

EDR ID Number
EPA ID Number

TFX AVIATION INC (Continued)

S109117147

Facility Name:	TFX AVIATION INC
Project Manager:	Not reported
Project Manager Lead:	KAREN STEEN
Supervisor:	WAYNE LORENTZEN
Facility Status:	POST CLOSURE PERMIT + PC UNIT
Activity Type:	*Mod Class 1 - No Prior Approval Required
Permit Being Renewed:	Not reported
Permit Being Modified:	Not reported
Final Date:	2006-03-21 00:00:00
Type:	RCRA
Title Description:	Permit Modification #1
Due Date:	Not reported
Comments:	Not reported
Unit Names:	Not reported
Event Description:	*Mod Class 1 - No Prior Approval Required - FINAL PERMIT MODIFICATION (EFFECTIVE)
Actual Date:	03/21/2006
EPA ID:	CAD008383127
Facility Type:	Post-Closure Permitted
Facility Name:	TFX AVIATION INC
Project Manager:	Not reported
Project Manager Lead:	KAREN STEEN
Supervisor:	WAYNE LORENTZEN
Facility Status:	POST CLOSURE PERMIT + PC UNIT
Activity Type:	PC Renewal PC - No Changes
Permit Being Renewed:	Not reported
Permit Being Modified:	Not reported
Final Date:	2016-06-23 00:00:00
Type:	RCRA
Title Description:	PC Permit2
Due Date:	08/31/2015
Comments:	Not reported
Unit Names:	SURFSTR1 (GPRA Unit)
Event Description:	PC Renewal PC - No Changes - 1ST NOTICE OF DEFICIENCY ISSUED
Actual Date:	02/09/2016
EPA ID:	CAD008383127
Facility Type:	Post-Closure Permitted
Facility Name:	TFX AVIATION INC
Project Manager:	Not reported
Project Manager Lead:	KAREN STEEN
Supervisor:	WAYNE LORENTZEN
Facility Status:	POST CLOSURE PERMIT + PC UNIT
Activity Type:	PC Renewal PC - No Changes
Permit Being Renewed:	Not reported
Permit Being Modified:	Not reported
Final Date:	2016-06-23 00:00:00
Type:	RCRA
Title Description:	PC Permit2
Due Date:	06/30/2016
Comments:	Not reported
Unit Names:	SURFSTR1 (GPRA Unit)
Event Description:	PC Renewal PC - No Changes - FINAL CEQA
Actual Date:	06/23/2016
EPA ID:	CAD008383127

Map ID
Direction
Distance
Elevation

MAP FINDINGS

Site

Database(s)

EDR ID Number
EPA ID Number

TFX AVIATION INC (Continued)

S109117147

Facility Type:	Post-Closure Permitted
Facility Name:	TFX AVIATION INC
Project Manager:	Not reported
Project Manager Lead:	KAREN STEEN
Supervisor:	WAYNE LORENTZEN
Facility Status:	POST CLOSURE PERMIT + PC UNIT
Activity Type:	New Operating Permit
Permit Being Renewed:	Not reported
Permit Being Modified:	Not reported
Final Date:	1992-11-24 00:00:00
Type:	RCRA
Title Description:	Initial Operating Permit "SURFSTR1" Unit
Due Date:	Not reported
Comments:	Not reported
Unit Names:	SURFSTR1 (GPRA Unit)
Event Description:	New Operating Permit - APPLICATION PART B RECEIVED
Actual Date:	03/21/1985
EPA ID:	CAD008383127
Facility Type:	Post-Closure Permitted
Facility Name:	TFX AVIATION INC
Project Manager:	Not reported
Project Manager Lead:	KAREN STEEN
Supervisor:	WAYNE LORENTZEN
Facility Status:	POST CLOSURE PERMIT + PC UNIT
Activity Type:	New Operating Permit
Permit Being Renewed:	Not reported
Permit Being Modified:	Not reported
Final Date:	1985-07-11 00:00:00
Type:	RCRA
Title Description:	Initial operating Permit application and withdrawal
Due Date:	Not reported
Comments:	Not reported
Unit Names:	SURFSTR1 (GPRA Unit)
Event Description:	New Operating Permit - FINAL PERMIT - WITHDRAWAL REQUEST RECEIVED
Actual Date:	11/14/1984
EPA ID:	CAD008383127
Facility Type:	Post-Closure Permitted
Facility Name:	TFX AVIATION INC
Project Manager:	Not reported
Project Manager Lead:	KAREN STEEN
Supervisor:	WAYNE LORENTZEN
Facility Status:	POST CLOSURE PERMIT + PC UNIT
Activity Type:	New Operating Permit
Permit Being Renewed:	Not reported
Permit Being Modified:	Not reported
Final Date:	1985-07-11 00:00:00
Type:	RCRA
Title Description:	Initial operating Permit application and withdrawal
Due Date:	Not reported
Comments:	Not reported
Unit Names:	SURFSTR1 (GPRA Unit)
Event Description:	New Operating Permit - FINAL PERMIT - WITHDRAWAL REQUEST ACKNOWLEDGED
Actual Date:	07/11/1985
EPA ID:	CAD008383127

Map ID
Direction
Distance
Elevation

MAP FINDINGS

Site

Database(s)

EDR ID Number
EPA ID Number

TFX AVIATION INC (Continued)

S109117147

Facility Type: Post-Closure Permitted
Facility Name: TFX AVIATION INC
Project Manager: Not reported
Project Manager Lead: KAREN STEEN
Supervisor: WAYNE LORENTZEN
Facility Status: POST CLOSURE PERMIT + PC UNIT
Activity Type: New Operating Permit
Permit Being Renewed: Not reported
Permit Being Modified: Not reported
Final Date: 1985-07-11 00:00:00
Type: RCRA
Title Description: Initial operating Permit application and withdrawal
Due Date: Not reported
Comments: Not reported
Unit Names: SURFSTR1 (GPRA Unit)
Event Description: New Operating Permit - APPLICATION PART A RECEIVED
Actual Date: 10/12/1982

EPA ID: CAD008383127
Facility Type: Post-Closure Permitted
Facility Name: TFX AVIATION INC
Project Manager: Not reported
Project Manager Lead: KAREN STEEN
Supervisor: WAYNE LORENTZEN
Facility Status: POST CLOSURE PERMIT + PC UNIT
Activity Type: New Operating Permit
Permit Being Renewed: Not reported
Permit Being Modified: Not reported
Final Date: 1992-11-24 00:00:00
Type: RCRA
Title Description: Initial Operating Permit "SURFSTR1" Unit
Due Date: Not reported
Comments: Not reported
Unit Names: SURFSTR1 (GPRA Unit)
Event Description: New Operating Permit - FINAL PERMIT (EXPIRES)
Actual Date: 11/24/2002

EPA ID: CAD008383127
Facility Type: Post-Closure Permitted
Facility Name: TFX AVIATION INC
Project Manager: Not reported
Project Manager Lead: KAREN STEEN
Supervisor: WAYNE LORENTZEN
Facility Status: POST CLOSURE PERMIT + PC UNIT
Activity Type: New Operating Permit
Permit Being Renewed: Not reported
Permit Being Modified: Not reported
Final Date: 1992-11-24 00:00:00
Type: RCRA
Title Description: Initial Operating Permit "SURFSTR1" Unit
Due Date: Not reported
Comments: Not reported
Unit Names: SURFSTR1 (GPRA Unit)
Event Description: New Operating Permit - FINAL PERMIT
Actual Date: 11/24/1992

EPA ID: CAD008383127

Map ID
Direction
Distance
Elevation

MAP FINDINGS

Site

Database(s)

EDR ID Number
EPA ID Number

TFX AVIATION INC (Continued)

S109117147

Facility Type: Post-Closure Permitted
Facility Name: TFX AVIATION INC
Project Manager: Not reported
Project Manager Lead: KAREN STEEN
Supervisor: WAYNE LORENTZEN
Facility Status: POST CLOSURE PERMIT + PC UNIT
Activity Type: New Operating Permit
Permit Being Renewed: Not reported
Permit Being Modified: Not reported
Final Date: 1984-11-14 00:00:00
Type: RCRA
Title Description: Permit application and Withdrawl for "CONTAIN1" Unit
Due Date: Not reported
Comments: Not reported
Unit Names: CONTAIN1 (GPRA Unit)
Event Description: New Operating Permit - FINAL PERMIT - WITHDRAWAL REQUEST RECEIVED
Actual Date: 11/14/1984

EPA ID: CAD008383127
Facility Type: Post-Closure Permitted
Facility Name: TFX AVIATION INC
Project Manager: Not reported
Project Manager Lead: KAREN STEEN
Supervisor: WAYNE LORENTZEN
Facility Status: POST CLOSURE PERMIT + PC UNIT
Activity Type: *Mod Class 1* - Prior Approval Required
Permit Being Renewed: Not reported
Permit Being Modified: Not reported
Final Date: 2017-03-07 00:00:00
Type: RCRA
Title Description: Class 1* Permit Modification Request 2016-10-05
Due Date: Not reported
Comments: Not reported
Unit Names: Not reported
Event Description: *Mod Class 1* - Prior Approval Required - FINAL CEQA
Actual Date: 03/07/2017

EPA ID: CAD008383127
Facility Type: Post-Closure Permitted
Facility Name: TFX AVIATION INC
Project Manager: Not reported
Project Manager Lead: KAREN STEEN
Supervisor: WAYNE LORENTZEN
Facility Status: POST CLOSURE PERMIT + PC UNIT
Activity Type: New Operating Permit
Permit Being Renewed: Not reported
Permit Being Modified: Not reported
Final Date: 1985-07-11 00:00:00
Type: RCRA
Title Description: Initial operating Permit application and withdrawl
Due Date: Not reported
Comments: Not reported
Unit Names: SURFSTR1 (GPRA Unit)
Event Description: New Operating Permit - CALL-IN LETTER ISSUED
Actual Date: 06/21/1984

EPA ID: CAD008383127

Map ID
Direction
Distance
Elevation

MAP FINDINGS

Site

Database(s)

EDR ID Number
EPA ID Number

TFX AVIATION INC (Continued)

S109117147

Facility Type: Post-Closure Permitted
Facility Name: TFX AVIATION INC
Project Manager: Not reported
Project Manager Lead: KAREN STEEN
Supervisor: WAYNE LORENTZEN
Facility Status: POST CLOSURE PERMIT + PC UNIT
Activity Type: New Operating Permit
Permit Being Renewed: Not reported
Permit Being Modified: Not reported
Final Date: 1992-11-24 00:00:00
Type: RCRA
Title Description: Initial Operating Permit "SURFSTR1" Unit
Due Date: Not reported
Comments: Not reported
Unit Names: SURFSTR1 (GPRA Unit)
Event Description: New Operating Permit - PUBLIC COMMENT (PUBLIC HEARING)
Actual Date: 08/29/1991

EPA ID: CAD008383127
Facility Type: Post-Closure Permitted
Facility Name: TFX AVIATION INC
Project Manager: Not reported
Project Manager Lead: KAREN STEEN
Supervisor: WAYNE LORENTZEN
Facility Status: POST CLOSURE PERMIT + PC UNIT
Activity Type: *Mod Class 1* - Prior Approval Required
Permit Being Renewed: Not reported
Permit Being Modified: Not reported
Final Date: 2017-03-07 00:00:00
Type: RCRA
Title Description: Class 1* Permit Modification Request 2016-10-05
Due Date: Not reported
Comments: Not reported
Unit Names: Not reported
Event Description: *Mod Class 1* - Prior Approval Required - MAILING LIST
Actual Date: 03/21/2017

EPA ID: CAD008383127
Facility Type: Post-Closure Permitted
Facility Name: TFX AVIATION INC
Project Manager: Not reported
Project Manager Lead: KAREN STEEN
Supervisor: WAYNE LORENTZEN
Facility Status: POST CLOSURE PERMIT + PC UNIT
Activity Type: PC Renewal PC - No Changes
Permit Being Renewed: Not reported
Permit Being Modified: Not reported
Final Date: 2016-06-23 00:00:00
Type: RCRA
Title Description: PC Permit2
Due Date: 04/07/2014
Comments: Not reported
Unit Names: SURFSTR1 (GPRA Unit)
Event Description: PC Renewal PC - No Changes - CALL-IN LETTER ISSUED
Actual Date: 02/17/2015

EPA ID: CAD008383127

Map ID
Direction
Distance
Elevation

MAP FINDINGS

Site

Database(s)

EDR ID Number
EPA ID Number

TFX AVIATION INC (Continued)

S109117147

Facility Type: Post-Closure Permitted
Facility Name: TFX AVIATION INC
Project Manager: Not reported
Project Manager Lead: KAREN STEEN
Supervisor: WAYNE LORENTZEN
Facility Status: POST CLOSURE PERMIT + PC UNIT
Activity Type: PC Renewal PC - No Changes
Permit Being Renewed: Not reported
Permit Being Modified: Not reported
Final Date: 2016-06-23 00:00:00
Type: RCRA
Title Description: PC Permit2
Due Date: Not reported
Comments: Not reported
Unit Names: SURFSTR1 (GPRA Unit)
Event Description: PC Renewal PC - No Changes - FINAL POST-CLOSURE PERMIT (EFFECTIVE)
Actual Date: 07/23/2016

EPA ID: CAD008383127
Facility Type: Post-Closure Permitted
Facility Name: TFX AVIATION INC
Project Manager: Not reported
Project Manager Lead: KAREN STEEN
Supervisor: WAYNE LORENTZEN
Facility Status: POST CLOSURE PERMIT + PC UNIT
Activity Type: PC Renewal PC - No Changes
Permit Being Renewed: Not reported
Permit Being Modified: Not reported
Final Date: 2016-06-23 00:00:00
Type: RCRA
Title Description: PC Permit2
Due Date: 09/30/2015
Comments: Not reported
Unit Names: SURFSTR1 (GPRA Unit)
Event Description: PC Renewal PC - No Changes - FINAL PART A & PART B RECEIVED
Actual Date: 03/10/2016

Closure:

EPA ID: CAD008383127
Facility Type: Post-Closure Permitted
Facility Name: TFX AVIATION INC
Project Manager: Not reported
Project Manager Lead: KAREN STEEN
Supervisor: WAYNE LORENTZEN
Facility Size: Medium Postclosure
Facility Status: POST CLOSURE PERMIT + PC UNIT
Activity Type: New Post-Closure Permit
Final Date: 2005-09-07 00:00:00
Type: RCRA
Title Description: Post Closure Permit for "SURFIMP1" Unit
Due Date: Not reported
Comments: Not reported
Unit Names: SURFSTR1 (GPRA Unit)
Event Description: New Post-Closure Permit - FINAL POST-CLOSURE PERMIT (EFFECTIVE)
Actual Date: 10/07/2005

EPA ID: CAD008383127

Map ID
Direction
Distance
Elevation

MAP FINDINGS

Site

Database(s)

EDR ID Number
EPA ID Number

TFX AVIATION INC (Continued)

S109117147

Facility Type: Post-Closure Permitted
Facility Name: TFX AVIATION INC
Project Manager: Not reported
Project Manager Lead: KAREN STEEN
Supervisor: WAYNE LORENTZEN
Facility Size: Medium Postclosure
Facility Status: POST CLOSURE PERMIT + PC UNIT
Activity Type: New Post-Closure Order in Lieu of Permit
Final Date: Not reported
Type: RCRA
Title Description: Post Closure - SURFSTR1
Due Date: Not reported
Comments: Not reported
Unit Names: SURFSTR1 (GPRA Unit)
Event Description: New Post-Closure Order in Lieu of Permit - POST-CLOSURE PLAN APPROVED
Actual Date: 07/11/1985

EPA ID: CAD008383127
Facility Type: Post-Closure Permitted
Facility Name: TFX AVIATION INC
Project Manager: Not reported
Project Manager Lead: KAREN STEEN
Supervisor: WAYNE LORENTZEN
Facility Size: Medium Postclosure
Facility Status: POST CLOSURE PERMIT + PC UNIT
Activity Type: Closure
Final Date: Not reported
Type: RCRA
Title Description: Closure of "CONTAIN1" Unit
Due Date: Not reported
Comments: Not reported
Unit Names: CONTAIN1 (GPRA Unit)
Event Description: Closure - RESPONSE TO 1ST NOD RECEIVED
Actual Date: 01/03/1991

EPA ID: CAD008383127
Facility Type: Post-Closure Permitted
Facility Name: TFX AVIATION INC
Project Manager: Not reported
Project Manager Lead: KAREN STEEN
Supervisor: WAYNE LORENTZEN
Facility Size: Medium Postclosure
Facility Status: POST CLOSURE PERMIT + PC UNIT
Activity Type: New Post-Closure Permit
Final Date: 2005-09-07 00:00:00
Type: RCRA
Title Description: Post Closure Permit for "SURFIMP1" Unit
Due Date: Not reported
Comments: Not reported
Unit Names: SURFSTR1 (GPRA Unit)
Event Description: New Post-Closure Permit - FINAL PART A & PART B RECEIVED
Actual Date: 01/27/2005

EPA ID: CAD008383127
Facility Type: Post-Closure Permitted
Facility Name: TFX AVIATION INC
Project Manager: Not reported

Map ID
Direction
Distance
Elevation

MAP FINDINGS

Site

Database(s)

EDR ID Number
EPA ID Number

TFX AVIATION INC (Continued)

S109117147

Project Manager Lead: KAREN STEEN
Supervisor: WAYNE LORENTZEN
Facility Size: Medium Postclosure
Facility Status: POST CLOSURE PERMIT + PC UNIT
Activity Type: New Post-Closure Permit
Final Date: Not reported
Type: RCRA
Title Description: Post Closure Permit for "SURFSTR1" Unit
Due Date: Not reported
Comments: Not reported
Unit Names: SURFSTR1 (GPRA Unit)
Event Description: New Post-Closure Permit - 1ST NOTICE OF DEFICIENCY ISSUED
Actual Date: 12/17/1990

EPA ID: CAD008383127
Facility Type: Post-Closure Permitted
Facility Name: TFX AVIATION INC
Project Manager: Not reported
Project Manager Lead: KAREN STEEN
Supervisor: WAYNE LORENTZEN
Facility Size: Medium Postclosure
Facility Status: POST CLOSURE PERMIT + PC UNIT
Activity Type: New Post-Closure Permit
Final Date: 2005-09-07 00:00:00
Type: RCRA
Title Description: Post Closure Permit for "SURFIMP1" Unit
Due Date: Not reported
Comments: Not reported
Unit Names: SURFSTR1 (GPRA Unit)
Event Description: New Post-Closure Permit - FINAL POST-CLOSURE PERMIT
Actual Date: 09/07/2005

EPA ID: CAD008383127
Facility Type: Post-Closure Permitted
Facility Name: TFX AVIATION INC
Project Manager: Not reported
Project Manager Lead: KAREN STEEN
Supervisor: WAYNE LORENTZEN
Facility Size: Medium Postclosure
Facility Status: POST CLOSURE PERMIT + PC UNIT
Activity Type: Closure Final
Final Date: Not reported
Type: RCRA
Title Description: Closure of "SURFSTR1" Unit
Due Date: Not reported
Comments: Not reported
Unit Names: SURFSTR1 (GPRA Unit)
Event Description: Closure Final - CLOSURE PLAN APPROVED
Actual Date: 06/23/1989

EPA ID: CAD008383127
Facility Type: Post-Closure Permitted
Facility Name: TFX AVIATION INC
Project Manager: Not reported
Project Manager Lead: KAREN STEEN
Supervisor: WAYNE LORENTZEN
Facility Size: Medium Postclosure

Map ID
Direction
Distance
Elevation

MAP FINDINGS

Site

Database(s)

EDR ID Number
EPA ID Number

TFX AVIATION INC (Continued)

S109117147

Facility Status:	POST CLOSURE PERMIT + PC UNIT
Activity Type:	Closure
Final Date:	Not reported
Type:	RCRA
Title Description:	Closure of "CONTAIN1" Unit
Due Date:	Not reported
Comments:	Not reported
Unit Names:	CONTAIN1 (GPRA Unit)
Event Description:	Closure - RESPONSE TO 2ND NOD RECEIVED
Actual Date:	04/10/1991
EPA ID:	CAD008383127
Facility Type:	Post-Closure Permitted
Facility Name:	TFX AVIATION INC
Project Manager:	Not reported
Project Manager Lead:	KAREN STEEN
Supervisor:	WAYNE LORENTZEN
Facility Size:	Medium Postclosure
Facility Status:	POST CLOSURE PERMIT + PC UNIT
Activity Type:	Closure
Final Date:	Not reported
Type:	RCRA
Title Description:	Closure of "CONTAIN1" Unit
Due Date:	Not reported
Comments:	Not reported
Unit Names:	CONTAIN1 (GPRA Unit)
Event Description:	Closure - ISSUE CLOSURE VERIFICATION
Actual Date:	09/09/1997
EPA ID:	CAD008383127
Facility Type:	Post-Closure Permitted
Facility Name:	TFX AVIATION INC
Project Manager:	Not reported
Project Manager Lead:	KAREN STEEN
Supervisor:	WAYNE LORENTZEN
Facility Size:	Medium Postclosure
Facility Status:	POST CLOSURE PERMIT + PC UNIT
Activity Type:	New Post-Closure Permit
Final Date:	2005-09-07 00:00:00
Type:	RCRA
Title Description:	Post Closure Permit for "SURFIMP1" Unit
Due Date:	Not reported
Comments:	Not reported
Unit Names:	SURFSTR1 (GPRA Unit)
Event Description:	New Post-Closure Permit - PUBLIC COMMENT (BEGIN)
Actual Date:	04/18/2005
EPA ID:	CAD008383127
Facility Type:	Post-Closure Permitted
Facility Name:	TFX AVIATION INC
Project Manager:	Not reported
Project Manager Lead:	KAREN STEEN
Supervisor:	WAYNE LORENTZEN
Facility Size:	Medium Postclosure
Facility Status:	POST CLOSURE PERMIT + PC UNIT
Activity Type:	Closure Final
Final Date:	Not reported

Map ID
Direction
Distance
Elevation

MAP FINDINGS

Site

Database(s)

EDR ID Number
EPA ID Number

TFX AVIATION INC (Continued)

S109117147

Type:	RCRA
Title Description:	Closure of "SURFSTR1" Unit
Due Date:	Not reported
Comments:	Not reported
Unit Names:	SURFSTR1 (GPRA Unit)
Event Description:	Closure Final - ISSUE CLOSURE VERIFICATION
Actual Date:	06/20/2002
EPA ID:	CAD008383127
Facility Type:	Post-Closure Permitted
Facility Name:	TFX AVIATION INC
Project Manager:	Not reported
Project Manager Lead:	KAREN STEEN
Supervisor:	WAYNE LORENTZEN
Facility Size:	Medium Postclosure
Facility Status:	POST CLOSURE PERMIT + PC UNIT
Activity Type:	New Post-Closure Order in Lieu of Permit
Final Date:	Not reported
Type:	RCRA
Title Description:	Post Closure - SURFSTR1
Due Date:	Not reported
Comments:	Not reported
Unit Names:	SURFSTR1 (GPRA Unit)
Event Description:	New Post-Closure Order in Lieu of Permit - RECEIVE POST-CLOSURE CERTIFICATION
Actual Date:	01/21/1986
EPA ID:	CAD008383127
Facility Type:	Post-Closure Permitted
Facility Name:	TFX AVIATION INC
Project Manager:	Not reported
Project Manager Lead:	KAREN STEEN
Supervisor:	WAYNE LORENTZEN
Facility Size:	Medium Postclosure
Facility Status:	POST CLOSURE PERMIT + PC UNIT
Activity Type:	New Post-Closure Order in Lieu of Permit
Final Date:	Not reported
Type:	RCRA
Title Description:	Post Closure - SURFSTR1
Due Date:	Not reported
Comments:	Not reported
Unit Names:	SURFSTR1 (GPRA Unit)
Event Description:	New Post-Closure Order in Lieu of Permit - ISSUE POST-CLOSURE VERIFICATION
Actual Date:	08/26/1987
EPA ID:	CAD008383127
Facility Type:	Post-Closure Permitted
Facility Name:	TFX AVIATION INC
Project Manager:	Not reported
Project Manager Lead:	KAREN STEEN
Supervisor:	WAYNE LORENTZEN
Facility Size:	Medium Postclosure
Facility Status:	POST CLOSURE PERMIT + PC UNIT
Activity Type:	New Post-Closure Permit
Final Date:	Not reported
Type:	RCRA

Map ID
Direction
Distance
Elevation

MAP FINDINGS

Site

Database(s)

EDR ID Number
EPA ID Number

TFX AVIATION INC (Continued)

S109117147

Title Description:	Post Closure Permit for "SURFSTR1" Unit
Due Date:	Not reported
Comments:	Not reported
Unit Names:	SURFSTR1 (GPRA Unit)
Event Description:	New Post-Closure Permit - RESPONSE TO 1ST NOD RECEIVED
Actual Date:	01/03/1991
EPA ID:	CAD008383127
Facility Type:	Post-Closure Permitted
Facility Name:	TFX AVIATION INC
Project Manager:	Not reported
Project Manager Lead:	KAREN STEEN
Supervisor:	WAYNE LORENTZEN
Facility Size:	Medium Postclosure
Facility Status:	POST CLOSURE PERMIT + PC UNIT
Activity Type:	New Post-Closure Permit
Final Date:	Not reported
Type:	RCRA
Title Description:	Post Closure Permit for "SURFSTR1" Unit
Due Date:	Not reported
Comments:	Not reported
Unit Names:	SURFSTR1 (GPRA Unit)
Event Description:	New Post-Closure Permit - CALL-IN LETTER ISSUED
Actual Date:	09/28/1989
EPA ID:	CAD008383127
Facility Type:	Post-Closure Permitted
Facility Name:	TFX AVIATION INC
Project Manager:	Not reported
Project Manager Lead:	KAREN STEEN
Supervisor:	WAYNE LORENTZEN
Facility Size:	Medium Postclosure
Facility Status:	POST CLOSURE PERMIT + PC UNIT
Activity Type:	New Post-Closure Permit
Final Date:	2005-09-07 00:00:00
Type:	RCRA
Title Description:	Post Closure Permit for "SURFIMP1" Unit
Due Date:	Not reported
Comments:	Not reported
Unit Names:	SURFSTR1 (GPRA Unit)
Event Description:	New Post-Closure Permit - FINAL POST-CLOSURE PERMIT (EXPIRES)
Actual Date:	10/07/2015
EPA ID:	CAD008383127
Facility Type:	Post-Closure Permitted
Facility Name:	TFX AVIATION INC
Project Manager:	Not reported
Project Manager Lead:	KAREN STEEN
Supervisor:	WAYNE LORENTZEN
Facility Size:	Medium Postclosure
Facility Status:	POST CLOSURE PERMIT + PC UNIT
Activity Type:	Closure
Final Date:	Not reported
Type:	RCRA
Title Description:	Closure of "CONTAIN1" Unit
Due Date:	Not reported
Comments:	Not reported

Map ID
Direction
Distance
Elevation

MAP FINDINGS

Site

Database(s)

EDR ID Number
EPA ID Number

TFX AVIATION INC (Continued)

S109117147

Unit Names:	CONTAIN1 (GPRA Unit)
Event Description:	Closure - PUBLIC COMMENT (PUBLIC HEARING)
Actual Date:	08/29/1991
EPA ID:	CAD008383127
Facility Type:	Post-Closure Permitted
Facility Name:	TFX AVIATION INC
Project Manager:	Not reported
Project Manager Lead:	KAREN STEEN
Supervisor:	WAYNE LORENTZEN
Facility Size:	Medium Postclosure
Facility Status:	POST CLOSURE PERMIT + PC UNIT
Activity Type:	Closure
Final Date:	Not reported
Type:	RCRA
Title Description:	Closure of "CONTAIN1" Unit
Due Date:	Not reported
Comments:	Not reported
Unit Names:	CONTAIN1 (GPRA Unit)
Event Description:	Closure - 2ND NOTICE OF DEFICIENCY ISSUED
Actual Date:	03/21/1991
EPA ID:	CAD008383127
Facility Type:	Post-Closure Permitted
Facility Name:	TFX AVIATION INC
Project Manager:	Not reported
Project Manager Lead:	KAREN STEEN
Supervisor:	WAYNE LORENTZEN
Facility Size:	Medium Postclosure
Facility Status:	POST CLOSURE PERMIT + PC UNIT
Activity Type:	New Post-Closure Permit
Final Date:	Not reported
Type:	RCRA
Title Description:	Post Closure Permit for "SURFSTR1" Unit
Due Date:	Not reported
Comments:	Not reported
Unit Names:	SURFSTR1 (GPRA Unit)
Event Description:	New Post-Closure Permit - 2ND NOTICE OF DEFICIENCY ISSUED
Actual Date:	03/21/1991
EPA ID:	CAD008383127
Facility Type:	Post-Closure Permitted
Facility Name:	TFX AVIATION INC
Project Manager:	Not reported
Project Manager Lead:	KAREN STEEN
Supervisor:	WAYNE LORENTZEN
Facility Size:	Medium Postclosure
Facility Status:	POST CLOSURE PERMIT + PC UNIT
Activity Type:	Closure
Final Date:	Not reported
Type:	RCRA
Title Description:	Closure of "CONTAIN1" Unit
Due Date:	Not reported
Comments:	Not reported
Unit Names:	CONTAIN1 (GPRA Unit)
Event Description:	Closure - CLOSURE PLAN RECEIVED
Actual Date:	12/22/1989

Map ID
Direction
Distance
Elevation

MAP FINDINGS

Site

Database(s)

EDR ID Number
EPA ID Number

TFX AVIATION INC (Continued)

S109117147

EPA ID: CAD008383127
Facility Type: Post-Closure Permitted
Facility Name: TFX AVIATION INC
Project Manager: Not reported
Project Manager Lead: KAREN STEEN
Supervisor: WAYNE LORENTZEN
Facility Size: Medium Postclosure
Facility Status: POST CLOSURE PERMIT + PC UNIT
Activity Type: New Post-Closure Permit
Final Date: Not reported
Type: RCRA
Title Description: Post Closure Permit for "SURFSTR1" Unit
Due Date: Not reported
Comments: Not reported
Unit Names: SURFSTR1 (GPRA Unit)
Event Description: New Post-Closure Permit - RESPONSE TO 2ND NOD RECEIVED
Actual Date: 04/10/1991

EPA ID: CAD008383127
Facility Type: Post-Closure Permitted
Facility Name: TFX AVIATION INC
Project Manager: Not reported
Project Manager Lead: KAREN STEEN
Supervisor: WAYNE LORENTZEN
Facility Size: Medium Postclosure
Facility Status: POST CLOSURE PERMIT + PC UNIT
Activity Type: New Post-Closure Permit
Final Date: 2005-09-07 00:00:00
Type: RCRA
Title Description: Post Closure Permit for "SURFIMP1" Unit
Due Date: Not reported
Comments: Not reported
Unit Names: SURFSTR1 (GPRA Unit)
Event Description: New Post-Closure Permit - APPLICATION PART B RECEIVED
Actual Date: 12/18/2002

EPA ID: CAD008383127
Facility Type: Post-Closure Permitted
Facility Name: TFX AVIATION INC
Project Manager: Not reported
Project Manager Lead: KAREN STEEN
Supervisor: WAYNE LORENTZEN
Facility Size: Medium Postclosure
Facility Status: POST CLOSURE PERMIT + PC UNIT
Activity Type: New Post-Closure Permit
Final Date: 2005-09-07 00:00:00
Type: RCRA
Title Description: Post Closure Permit for "SURFIMP1" Unit
Due Date: Not reported
Comments: Not reported
Unit Names: SURFSTR1 (GPRA Unit)
Event Description: New Post-Closure Permit - DRAFT POST-CLOSURE PERMIT
Actual Date: 04/18/2005

EPA ID: CAD008383127
Facility Type: Post-Closure Permitted
Facility Name: TFX AVIATION INC

Map ID
Direction
Distance
Elevation

MAP FINDINGS

Site

Database(s)

EDR ID Number
EPA ID Number

TFX AVIATION INC (Continued)

S109117147

Project Manager: Not reported
Project Manager Lead: KAREN STEEN
Supervisor: WAYNE LORENTZEN
Facility Size: Medium Postclosure
Facility Status: POST CLOSURE PERMIT + PC UNIT
Activity Type: New Post-Closure Permit
Final Date: 2005-09-07 00:00:00
Type: RCRA
Title Description: Post Closure Permit for "SURFIMP1" Unit
Due Date: Not reported
Comments: Not reported
Unit Names: SURFSTR1 (GPRA Unit)
Event Description: New Post-Closure Permit - PUBLIC COMMENT (END)
Actual Date: 06/02/2005

EPA ID: CAD008383127
Facility Type: Post-Closure Permitted
Facility Name: TFX AVIATION INC
Project Manager: Not reported
Project Manager Lead: KAREN STEEN
Supervisor: WAYNE LORENTZEN
Facility Size: Medium Postclosure
Facility Status: POST CLOSURE PERMIT + PC UNIT
Activity Type: New Post-Closure Permit
Final Date: Not reported
Type: RCRA
Title Description: Post Closure Permit for "SURFSTR1" Unit
Due Date: Not reported
Comments: Not reported
Unit Names: SURFSTR1 (GPRA Unit)
Event Description: New Post-Closure Permit - PUBLIC COMMENT (BEGIN)
Actual Date: 07/29/1991

EPA ID: CAD008383127
Facility Type: Post-Closure Permitted
Facility Name: TFX AVIATION INC
Project Manager: Not reported
Project Manager Lead: KAREN STEEN
Supervisor: WAYNE LORENTZEN
Facility Size: Medium Postclosure
Facility Status: POST CLOSURE PERMIT + PC UNIT
Activity Type: New Post-Closure Permit
Final Date: 2005-09-07 00:00:00
Type: RCRA
Title Description: Post Closure Permit for "SURFIMP1" Unit
Due Date: Not reported
Comments: Not reported
Unit Names: SURFSTR1 (GPRA Unit)
Event Description: New Post-Closure Permit - CALL-IN LETTER ISSUED
Actual Date: 02/28/2002

EPA ID: CAD008383127
Facility Type: Post-Closure Permitted
Facility Name: TFX AVIATION INC
Project Manager: Not reported
Project Manager Lead: KAREN STEEN
Supervisor: WAYNE LORENTZEN

Map ID
Direction
Distance
Elevation

MAP FINDINGS

Site

Database(s)

EDR ID Number
EPA ID Number

TFX AVIATION INC (Continued)

S109117147

Facility Size: Medium Postclosure
Facility Status: POST CLOSURE PERMIT + PC UNIT
Activity Type: Closure
Final Date: Not reported
Type: RCRA
Title Description: Closure of "CONTAIN1" Unit
Due Date: Not reported
Comments: Not reported
Unit Names: CONTAIN1 (GPRA Unit)
Event Description: Closure - 1ST NOTICE OF DEFICIENCY ISSUED
Actual Date: 12/17/1990

EPA ID: CAD008383127
Facility Type: Post-Closure Permitted
Facility Name: TFX AVIATION INC
Project Manager: Not reported
Project Manager Lead: KAREN STEEN
Supervisor: WAYNE LORENTZEN
Facility Size: Medium Postclosure
Facility Status: POST CLOSURE PERMIT + PC UNIT
Activity Type: Closure
Final Date: Not reported
Type: RCRA
Title Description: Closure of "CONTAIN1" Unit
Due Date: Not reported
Comments: Not reported
Unit Names: CONTAIN1 (GPRA Unit)
Event Description: Closure - CLOSURE PLAN APPROVED
Actual Date: 08/14/1992

EPA ID: CAD008383127
Facility Type: Post-Closure Permitted
Facility Name: TFX AVIATION INC
Project Manager: Not reported
Project Manager Lead: KAREN STEEN
Supervisor: WAYNE LORENTZEN
Facility Size: Medium Postclosure
Facility Status: POST CLOSURE PERMIT + PC UNIT
Activity Type: Closure
Final Date: Not reported
Type: RCRA
Title Description: Closure of "CONTAIN1" Unit
Due Date: Not reported
Comments: Not reported
Unit Names: CONTAIN1 (GPRA Unit)
Event Description: Closure - PUBLIC COMMENT (BEGIN)
Actual Date: 07/29/1991

Maint:

EPA ID: CAD008383127
Facility Type: Post-Closure Permitted
Facility Name: TFX AVIATION INC
Title: Annual LUC Inspection Report
Document Type: Deed Restriction / LUC Monitoring Report
Receive Date: 12/01/2020
Project Manager: Not reported
Project Manager Lead: KAREN STEEN

Map ID
Direction
Distance
Elevation

MAP FINDINGS

Site

Database(s)

EDR ID Number
EPA ID Number

TFX AVIATION INC (Continued)

S109117147

Supervisor:	WAYNE LORENTZEN
Facility Status:	POST CLOSURE PERMIT + PC UNIT
Due Date:	Not reported
EPA ID:	CAD008383127
Facility Type:	Post-Closure Permitted
Facility Name:	TFX AVIATION INC
Title:	2020 4rd Quarter Groundwater NPDES report
Document Type:	Monitoring Report - Groundwater
Receive Date:	06/28/2021
Project Manager:	Not reported
Project Manager Lead:	KAREN STEEN
Supervisor:	WAYNE LORENTZEN
Facility Status:	POST CLOSURE PERMIT + PC UNIT
Due Date:	Not reported
EPA ID:	CAD008383127
Facility Type:	Post-Closure Permitted
Facility Name:	TFX AVIATION INC
Title:	2020 3rd Quarter Groundwater NPDES report
Document Type:	Monitoring Report - Groundwater
Receive Date:	06/28/2021
Project Manager:	Not reported
Project Manager Lead:	KAREN STEEN
Supervisor:	WAYNE LORENTZEN
Facility Status:	POST CLOSURE PERMIT + PC UNIT
Due Date:	Not reported
EPA ID:	CAD008383127
Facility Type:	Post-Closure Permitted
Facility Name:	TFX AVIATION INC
Title:	Review of Environmental Impact of New City Water well
Document Type:	Correspondence
Receive Date:	09/30/2020
Project Manager:	Not reported
Project Manager Lead:	KAREN STEEN
Supervisor:	WAYNE LORENTZEN
Facility Status:	POST CLOSURE PERMIT + PC UNIT
Due Date:	Not reported
EPA ID:	CAD008383127
Facility Type:	Post-Closure Permitted
Facility Name:	TFX AVIATION INC
Title:	2019 4th Quarter Groundwater NPDES report
Document Type:	Monitoring Workplan - Groundwater
Receive Date:	07/09/2021
Project Manager:	Not reported
Project Manager Lead:	KAREN STEEN
Supervisor:	WAYNE LORENTZEN
Facility Status:	POST CLOSURE PERMIT + PC UNIT
Due Date:	Not reported
EPA ID:	CAD008383127
Facility Type:	Post-Closure Permitted
Facility Name:	TFX AVIATION INC
Title:	2020 1st Quarter Groundwater NPDES report
Document Type:	Monitoring Workplan - Groundwater

Map ID
Direction
Distance
Elevation

MAP FINDINGS

Site

Database(s)

EDR ID Number
EPA ID Number

TFX AVIATION INC (Continued)

S109117147

Receive Date: 06/25/2020
Project Manager: Not reported
Project Manager Lead: KAREN STEEN
Supervisor: WAYNE LORENTZEN
Facility Status: POST CLOSURE PERMIT + PC UNIT
Due Date: 06/10/2020

EPA ID: CAD008383127
Facility Type: Post-Closure Permitted
Facility Name: TFX AVIATION INC
Title: 2020 2nd Q Groundwater Monitoring Report
Document Type: Monitoring Workplan - Groundwater
Receive Date: 07/09/2021
Project Manager: Not reported
Project Manager Lead: KAREN STEEN
Supervisor: WAYNE LORENTZEN
Facility Status: POST CLOSURE PERMIT + PC UNIT
Due Date: Not reported

EPA ID: CAD008383127
Facility Type: Post-Closure Permitted
Facility Name: TFX AVIATION INC
Title: 2019 3rd Quarter Groundwater NPDES report
Document Type: Monitoring Report - Groundwater
Receive Date: 02/15/2020
Project Manager: Not reported
Project Manager Lead: KAREN STEEN
Supervisor: WAYNE LORENTZEN
Facility Status: POST CLOSURE PERMIT + PC UNIT
Due Date: Not reported

EPA ID: CAD008383127
Facility Type: Post-Closure Permitted
Facility Name: TFX AVIATION INC
Title: Deed restriction for the Telair Int. dated 4/11/2006.
Document Type: Deed Restriction / LUC Issued
Receive Date: 05/14/2005
Project Manager: Not reported
Project Manager Lead: KAREN STEEN
Supervisor: WAYNE LORENTZEN
Facility Status: POST CLOSURE PERMIT + PC UNIT
Due Date: Not reported

EPA ID: CAD008383127
Facility Type: Post-Closure Permitted
Facility Name: TFX AVIATION INC
Title: Deed restriction for the Telair Int. AKA Talley Corp. facility dated 2/1/1993.
Document Type: Deed Restriction / LUC Issued
Receive Date: 02/01/1993
Project Manager: Not reported
Project Manager Lead: KAREN STEEN
Supervisor: WAYNE LORENTZEN
Facility Status: POST CLOSURE PERMIT + PC UNIT
Due Date: Not reported

EPA ID: CAD008383127

Map ID
Direction
Distance
Elevation

MAP FINDINGS

Site

Database(s)

EDR ID Number
EPA ID Number

TFX AVIATION INC (Continued)

S109117147

Facility Type: Post-Closure Permitted
Facility Name: TFX AVIATION INC
Title: LUC for the Telair Int. AKA Talley Corp. facility dated 5/26/2005.
Document Type: Deed Restriction / LUC Issued
Receive Date: 05/26/2005
Project Manager: Not reported
Project Manager Lead: KAREN STEEN
Supervisor: WAYNE LORENTZEN
Facility Status: POST CLOSURE PERMIT + PC UNIT
Due Date: Not reported

EPA ID: CAD008383127
Facility Type: Post-Closure Permitted
Facility Name: TFX AVIATION INC
Title: 2019 Annual Waste Minimization Certification
Document Type: Certification Documents from Facility
Receive Date: 11/01/2019
Project Manager: Not reported
Project Manager Lead: KAREN STEEN
Supervisor: WAYNE LORENTZEN
Facility Status: POST CLOSURE PERMIT + PC UNIT
Due Date: Not reported

EPA ID: CAD008383127
Facility Type: Post-Closure Permitted
Facility Name: TFX AVIATION INC
Title: Monitoring Well Installation - Class I* permit Mod
Document Type: Certification Documents from Facility
Receive Date: 12/10/2018
Project Manager: Not reported
Project Manager Lead: KAREN STEEN
Supervisor: WAYNE LORENTZEN
Facility Status: POST CLOSURE PERMIT + PC UNIT
Due Date: Not reported

EPA ID: CAD008383127
Facility Type: Post-Closure Permitted
Facility Name: TFX AVIATION INC
Title: 2020 Waste Minimization Certification
Document Type: Certification Documents from Facility
Receive Date: 02/01/2021
Project Manager: Not reported
Project Manager Lead: KAREN STEEN
Supervisor: WAYNE LORENTZEN
Facility Status: POST CLOSURE PERMIT + PC UNIT
Due Date: Not reported

EPA ID: CAD008383127
Facility Type: Post-Closure Permitted
Facility Name: TFX AVIATION INC
Title: 66264.16(f) Training Certification
Document Type: Certification Documents from Facility
Receive Date: 03/25/2021
Project Manager: Not reported
Project Manager Lead: KAREN STEEN
Supervisor: WAYNE LORENTZEN
Facility Status: POST CLOSURE PERMIT + PC UNIT

Map ID
Direction
Distance
Elevation

MAP FINDINGS

Site

Database(s)

EDR ID Number
EPA ID Number

TFX AVIATION INC (Continued)

S109117147

Due Date:	Not reported
EPA ID:	CAD008383127
Facility Type:	Post-Closure Permitted
Facility Name:	TFX AVIATION INC
Title:	Monitoring Well Installation and Sealing record E-35R
Document Type:	Certification Documents from Facility
Receive Date:	12/30/2019
Project Manager:	Not reported
Project Manager Lead:	KAREN STEEN
Supervisor:	WAYNE LORENTZEN
Facility Status:	POST CLOSURE PERMIT + PC UNIT
Due Date:	Not reported
EPA ID:	CAD008383127
Facility Type:	Post-Closure Permitted
Facility Name:	TFX AVIATION INC
Title:	2018 1st Quarter Ground Water NPDES Report
Document Type:	Monitoring Report - Groundwater
Receive Date:	09/12/2018
Project Manager:	Not reported
Project Manager Lead:	KAREN STEEN
Supervisor:	WAYNE LORENTZEN
Facility Status:	POST CLOSURE PERMIT + PC UNIT
Due Date:	Not reported
EPA ID:	CAD008383127
Facility Type:	Post-Closure Permitted
Facility Name:	TFX AVIATION INC
Title:	Progress Report and Annual Ground Water Monitoring Report
Document Type:	Monitoring Report - Groundwater
Receive Date:	09/20/2017
Project Manager:	Not reported
Project Manager Lead:	KAREN STEEN
Supervisor:	WAYNE LORENTZEN
Facility Status:	POST CLOSURE PERMIT + PC UNIT
Due Date:	10/20/2017
EPA ID:	CAD008383127
Facility Type:	Post-Closure Permitted
Facility Name:	TFX AVIATION INC
Title:	Progress Report and Annual Ground Water Monitoring Report
Document Type:	Monitoring Report - Groundwater
Receive Date:	05/04/2018
Project Manager:	Not reported
Project Manager Lead:	KAREN STEEN
Supervisor:	WAYNE LORENTZEN
Facility Status:	POST CLOSURE PERMIT + PC UNIT
Due Date:	Not reported
EPA ID:	CAD008383127
Facility Type:	Post-Closure Permitted
Facility Name:	TFX AVIATION INC
Title:	2018 4th Quarter Groundwater NPDES Report
Document Type:	Monitoring Report - Groundwater
Receive Date:	03/27/2019
Project Manager:	Not reported

Map ID
Direction
Distance
Elevation

MAP FINDINGS

Site

Database(s)

EDR ID Number
EPA ID Number

TFX AVIATION INC (Continued)

S109117147

Project Manager Lead:	KAREN STEEN
Supervisor:	WAYNE LORENTZEN
Facility Status:	POST CLOSURE PERMIT + PC UNIT
Due Date:	Not reported
EPA ID:	CAD008383127
Facility Type:	Post-Closure Permitted
Facility Name:	TFX AVIATION INC
Title:	2019 Progress Report and Annual Ground Water Monitoring Report
Document Type:	Monitoring Report - Groundwater
Receive Date:	03/20/2020
Project Manager:	Not reported
Project Manager Lead:	KAREN STEEN
Supervisor:	WAYNE LORENTZEN
Facility Status:	POST CLOSURE PERMIT + PC UNIT
Due Date:	Not reported
EPA ID:	CAD008383127
Facility Type:	Post-Closure Permitted
Facility Name:	TFX AVIATION INC
Title:	2nd Quarter NPDES Report
Document Type:	Monitoring Report - Groundwater
Receive Date:	12/15/2017
Project Manager:	Not reported
Project Manager Lead:	KAREN STEEN
Supervisor:	WAYNE LORENTZEN
Facility Status:	POST CLOSURE PERMIT + PC UNIT
Due Date:	08/23/2017
EPA ID:	CAD008383127
Facility Type:	Post-Closure Permitted
Facility Name:	TFX AVIATION INC
Title:	1st Quarter NPDES Report
Document Type:	Monitoring Report - Groundwater
Receive Date:	09/20/2017
Project Manager:	Not reported
Project Manager Lead:	KAREN STEEN
Supervisor:	WAYNE LORENTZEN
Facility Status:	POST CLOSURE PERMIT + PC UNIT
Due Date:	10/20/2017
EPA ID:	CAD008383127
Facility Type:	Post-Closure Permitted
Facility Name:	TFX AVIATION INC
Title:	Mailing List for public notice of class 1* modification
Document Type:	Correspondence
Receive Date:	09/17/2017
Project Manager:	Not reported
Project Manager Lead:	KAREN STEEN
Supervisor:	WAYNE LORENTZEN
Facility Status:	POST CLOSURE PERMIT + PC UNIT
Due Date:	Not reported
EPA ID:	CAD008383127
Facility Type:	Post-Closure Permitted
Facility Name:	TFX AVIATION INC
Title:	Progress Report and Annual Ground Water Monitoring Report

Map ID
Direction
Distance
Elevation

MAP FINDINGS

Site

Database(s)

EDR ID Number
EPA ID Number

TFX AVIATION INC (Continued)

S109117147

Document Type: Monitoring Report - Groundwater
Receive Date: 06/28/2021
Project Manager: Not reported
Project Manager Lead: KAREN STEEN
Supervisor: WAYNE LORENTZEN
Facility Status: POST CLOSURE PERMIT + PC UNIT
Due Date: Not reported

EPA ID: CAD008383127
Facility Type: Post-Closure Permitted
Facility Name: TFX AVIATION INC
Title: Land Use Covenant Certification
Document Type: Deed Restriction / LUC Monitoring Report
Receive Date: 03/06/2017
Project Manager: Not reported
Project Manager Lead: KAREN STEEN
Supervisor: WAYNE LORENTZEN
Facility Status: POST CLOSURE PERMIT + PC UNIT
Due Date: Not reported

EPA ID: CAD008383127
Facility Type: Post-Closure Permitted
Facility Name: TFX AVIATION INC
Title: Land Use Covenant Certification
Document Type: Deed Restriction / LUC Monitoring Report
Receive Date: 11/07/2017
Project Manager: Not reported
Project Manager Lead: KAREN STEEN
Supervisor: WAYNE LORENTZEN
Facility Status: POST CLOSURE PERMIT + PC UNIT
Due Date: Not reported

EPA ID: CAD008383127
Facility Type: Post-Closure Permitted
Facility Name: TFX AVIATION INC
Title: Land Use Covenant Certification
Document Type: Deed Restriction / LUC Monitoring Report
Receive Date: 03/06/2019
Project Manager: Not reported
Project Manager Lead: KAREN STEEN
Supervisor: WAYNE LORENTZEN
Facility Status: POST CLOSURE PERMIT + PC UNIT
Due Date: 01/25/2019

EPA ID: CAD008383127
Facility Type: Post-Closure Permitted
Facility Name: TFX AVIATION INC
Title: Land Use Covenant Certification
Document Type: Deed Restriction / LUC Monitoring Report
Receive Date: 01/01/2020
Project Manager: Not reported
Project Manager Lead: KAREN STEEN
Supervisor: WAYNE LORENTZEN
Facility Status: POST CLOSURE PERMIT + PC UNIT
Due Date: 01/31/2020

EPA ID: CAD008383127

Map ID
Direction
Distance
Elevation

MAP FINDINGS

Site

Database(s)

EDR ID Number
EPA ID Number

TFX AVIATION INC (Continued)

S109117147

Facility Type: Post-Closure Permitted
Facility Name: TFX AVIATION INC
Title: Quarterly NPDES Results
Document Type: Monitoring Workplan - Groundwater
Receive Date: 12/15/2017
Project Manager: Not reported
Project Manager Lead: KAREN STEEN
Supervisor: WAYNE LORENTZEN
Facility Status: POST CLOSURE PERMIT + PC UNIT
Due Date: 11/30/2017

EPA ID: CAD008383127
Facility Type: Post-Closure Permitted
Facility Name: TFX AVIATION INC
Title: Quarterly NPDES Results
Document Type: Monitoring Report - Groundwater
Receive Date: 03/27/2018
Project Manager: Not reported
Project Manager Lead: KAREN STEEN
Supervisor: WAYNE LORENTZEN
Facility Status: POST CLOSURE PERMIT + PC UNIT
Due Date: Not reported

EPA ID: CAD008383127
Facility Type: Post-Closure Permitted
Facility Name: TFX AVIATION INC
Title: 2019 2nd Quarter Groundwater NPDES report
Document Type: Monitoring Report - Groundwater
Receive Date: 11/19/2019
Project Manager: Not reported
Project Manager Lead: KAREN STEEN
Supervisor: WAYNE LORENTZEN
Facility Status: POST CLOSURE PERMIT + PC UNIT
Due Date: Not reported

EPA ID: CAD008383127
Facility Type: Post-Closure Permitted
Facility Name: TFX AVIATION INC
Title: 2018 2nd Quarter Ground Water NPDES Report
Document Type: Monitoring Report - Groundwater
Receive Date: 09/12/2018
Project Manager: Not reported
Project Manager Lead: KAREN STEEN
Supervisor: WAYNE LORENTZEN
Facility Status: POST CLOSURE PERMIT + PC UNIT
Due Date: Not reported

EPA ID: CAD008383127
Facility Type: Post-Closure Permitted
Facility Name: TFX AVIATION INC
Title: 2017 Waste Minimization Cert
Document Type: Correspondence
Receive Date: 11/07/2017
Project Manager: Not reported
Project Manager Lead: KAREN STEEN
Supervisor: WAYNE LORENTZEN
Facility Status: POST CLOSURE PERMIT + PC UNIT

Map ID
Direction
Distance
Elevation

MAP FINDINGS

Site

Database(s)

EDR ID Number
EPA ID Number

TFX AVIATION INC (Continued)

S109117147

Due Date: Not reported

EPA ID: CAD008383127
Facility Type: Post-Closure Permitted
Facility Name: TFX AVIATION INC
Title: 2018 Wast Minimization Certification
Document Type: Correspondence
Receive Date: 10/23/2018
Project Manager: Not reported
Project Manager Lead: KAREN STEEN
Supervisor: WAYNE LORENTZEN
Facility Status: POST CLOSURE PERMIT + PC UNIT
Due Date: 11/22/2018

EPA ID: CAD008383127
Facility Type: Post-Closure Permitted
Facility Name: TFX AVIATION INC
Title: 2018 3rd Quarter Groundwater NPDES report
Document Type: Monitoring Report - Groundwater
Receive Date: 03/22/2019
Project Manager: Not reported
Project Manager Lead: KAREN STEEN
Supervisor: WAYNE LORENTZEN
Facility Status: POST CLOSURE PERMIT + PC UNIT
Due Date: Not reported

EPA ID: CAD008383127
Facility Type: Post-Closure Permitted
Facility Name: TFX AVIATION INC
Title: 2019 1st Quarter Groundwater NPDES report
Document Type: Monitoring Report - Groundwater
Receive Date: 08/19/2019
Project Manager: Not reported
Project Manager Lead: KAREN STEEN
Supervisor: WAYNE LORENTZEN
Facility Status: POST CLOSURE PERMIT + PC UNIT
Due Date: Not reported

EPA ID: CAD008383127
Facility Type: Post-Closure Permitted
Facility Name: TFX AVIATION INC
Title: 2018 Progress Report and Annual Groundwater Monitoring Report
Document Type: Monitoring Report - Groundwater
Receive Date: 03/27/2019
Project Manager: Not reported
Project Manager Lead: KAREN STEEN
Supervisor: WAYNE LORENTZEN
Facility Status: POST CLOSURE PERMIT + PC UNIT
Due Date: Not reported

Alias:
EPA ID: CAD008383127
Facility Type: Post-Closure Permitted
Facility Name: TFX AVIATION INC
Facility Status: POST CLOSURE PERMIT + PC UNIT
Project Manager: Not reported
Project Manager Lead: KAREN STEEN

Map ID
Direction
Distance
Elevation

MAP FINDINGS

Site

Database(s)

EDR ID Number
EPA ID Number

TFX AVIATION INC (Continued)

S109117147

Supervisor: WAYNE LORENTZEN
Alias Type: FRS
Alias: 110000609253

EPA ID: CAD008383127
Facility Type: Post-Closure Permitted
Facility Name: TFX AVIATION INC
Facility Status: POST CLOSURE PERMIT + PC UNIT
Project Manager: Not reported
Project Manager Lead: KAREN STEEN
Supervisor: WAYNE LORENTZEN
Alias Type: Project Code (Site Code)
Alias: 25035

EPA ID: CAD008383127
Facility Type: Post-Closure Permitted
Facility Name: TFX AVIATION INC
Facility Status: POST CLOSURE PERMIT + PC UNIT
Project Manager: Not reported
Project Manager Lead: KAREN STEEN
Supervisor: WAYNE LORENTZEN
Alias Type: Project Code (Site Code)
Alias: 530019

EPA ID: CAD008383127
Facility Type: Post-Closure Permitted
Facility Name: TFX AVIATION INC
Facility Status: POST CLOSURE PERMIT + PC UNIT
Project Manager: Not reported
Project Manager Lead: KAREN STEEN
Supervisor: WAYNE LORENTZEN
Alias Type: Envirostor ID Number
Alias: 56370006

EPA ID: CAD008383127
Facility Type: Post-Closure Permitted
Facility Name: TFX AVIATION INC
Facility Status: POST CLOSURE PERMIT + PC UNIT
Project Manager: Not reported
Project Manager Lead: KAREN STEEN
Supervisor: WAYNE LORENTZEN
Alias Type: Alternate Name
Alias: VENTURA CASTING CORPORATION

NPDES:

Name: TFX AVIATION, INC. (FORMER TELAIR SITE, NEWBURY PARK)
Address: 3085 OLD CONEJO ROAD
City,State,Zip: NEWBURY PARK, CA 91320
Facility Status: Active
NPDES Number: CA0064599
Region: 4
Agency Number: 46699
Regulatory Measure ID: 396635
Place ID: 267428
Order Number: R4-2015-0106
WDID: 4A562397003

Map ID
Direction
Distance
Elevation

MAP FINDINGS

Site

Database(s)

EDR ID Number
EPA ID Number

TFX AVIATION INC (Continued)

S109117147

Regulatory Measure Type: NPDES Permits
Program Type: NPDNONMUNIPRCS
Adoption Date Of Regulatory Measure: 05/14/2015
Effective Date Of Regulatory Measure: 07/01/2015
Termination Date Of Regulatory Measure: Not reported
Expiration Date Of Regulatory Measure: 06/30/2020
Discharge Address: 2665 Park Center Drive D
Discharge Name: TFX Aviation Inc.
Discharge City: Simi Valley
Discharge State: CA
Discharge Zip: 93065
Status: Not reported
Status Date: Not reported
Operator Name: Not reported
Operator Address: Not reported
Operator City: Not reported
Operator State: Not reported
Operator Zip: Not reported

NPDES as of 03/2018:
NPDES Number: CA0064599
Status: Historical
Agency Number: 46699
Region: 4
Regulatory Measure ID: 366345
Order Number: R4-2009-0096
Regulatory Measure Type: NPDES Permits
Place ID: 267428
WDID: 4A562397003
Program Type: NPDNONMUNIPRCS
Adoption Date Of Regulatory Measure: 09/03/2009
Effective Date Of Regulatory Measure: 10/05/2009
Expiration Date Of Regulatory Measure: 08/10/2014
Termination Date Of Regulatory Measure: 06/30/2015
Discharge Name: TFX Aviation Inc.
Discharge Address: 2665 Park Center Drive D
Discharge City: Simi Valley
Discharge State: CA
Discharge Zip: 93065
Received Date: Not reported
Processed Date: Not reported
Status: Not reported
Status Date: Not reported
Place Size: Not reported
Place Size Unit: Not reported
Contact: Not reported
Contact Title: Not reported
Contact Phone: Not reported
Contact Phone Ext: Not reported
Contact Email: Not reported
Operator Name: Not reported
Operator Address: Not reported
Operator City: Not reported
Operator State: Not reported
Operator Zip: Not reported
Operator Contact: Not reported
Operator Contact Title: Not reported
Operator Contact Phone: Not reported

Map ID
Direction
Distance
Elevation

MAP FINDINGS

Site

Database(s)

EDR ID Number
EPA ID Number

TFX AVIATION INC (Continued)

S109117147

Operator Contact Phone Ext:	Not reported
Operator Contact Email:	Not reported
Operator Type:	Not reported
Developer:	Not reported
Developer Address:	Not reported
Developer City:	Not reported
Developer State:	Not reported
Developer Zip:	Not reported
Developer Contact:	Not reported
Developer Contact Title:	Not reported
Constype Linear Utility Ind:	Not reported
Emergency Phone:	Not reported
Emergency Phone Ext:	Not reported
Constype Above Ground Ind:	Not reported
Constype Below Ground Ind:	Not reported
Constype Cable Line Ind:	Not reported
Constype Comm Line Ind:	Not reported
Constype Commercial Ind:	Not reported
Constype Electrical Line Ind:	Not reported
Constype Gas Line Ind:	Not reported
Constype Industrial Ind:	Not reported
Constype Other Description:	Not reported
Constype Other Ind:	Not reported
Constype Recons Ind:	Not reported
Constype Residential Ind:	Not reported
Constype Transport Ind:	Not reported
Constype Utility Description:	Not reported
Constype Utility Ind:	Not reported
Constype Water Sewer Ind:	Not reported
Dir Discharge Uswater Ind:	Not reported
Receiving Water Name:	Not reported
Certifier:	Not reported
Certifier Title:	Not reported
Certification Date:	Not reported
Primary Sic:	Not reported
Secondary Sic:	Not reported
Tertiary Sic:	Not reported
NPDES Number:	CA0064599
Status:	Active
Agency Number:	46699
Region:	4
Regulatory Measure ID:	396635
Order Number:	R4-2015-0106
Regulatory Measure Type:	NPDES Permits
Place ID:	267428
WDID:	4A562397003
Program Type:	NPDNONMUNIPRCS
Adoption Date Of Regulatory Measure:	05/14/2015
Effective Date Of Regulatory Measure:	07/01/2015
Expiration Date Of Regulatory Measure:	06/30/2020
Termination Date Of Regulatory Measure:	Not reported
Discharge Name:	TFX Aviation Inc.
Discharge Address:	2665 Park Center Drive D
Discharge City:	Simi Valley
Discharge State:	CA
Discharge Zip:	93065

Map ID
Direction
Distance
Elevation

MAP FINDINGS

Site

Database(s)

EDR ID Number
EPA ID Number

TFX AVIATION INC (Continued)

S109117147

Received Date:	Not reported
Processed Date:	Not reported
Status:	Not reported
Status Date:	Not reported
Place Size:	Not reported
Place Size Unit:	Not reported
Contact:	Not reported
Contact Title:	Not reported
Contact Phone:	Not reported
Contact Phone Ext:	Not reported
Contact Email:	Not reported
Operator Name:	Not reported
Operator Address:	Not reported
Operator City:	Not reported
Operator State:	Not reported
Operator Zip:	Not reported
Operator Contact:	Not reported
Operator Contact Title:	Not reported
Operator Contact Phone:	Not reported
Operator Contact Phone Ext:	Not reported
Operator Contact Email:	Not reported
Operator Type:	Not reported
Developer:	Not reported
Developer Address:	Not reported
Developer City:	Not reported
Developer State:	Not reported
Developer Zip:	Not reported
Developer Contact:	Not reported
Developer Contact Title:	Not reported
Constype Linear Utility Ind:	Not reported
Emergency Phone:	Not reported
Emergency Phone Ext:	Not reported
Constype Above Ground Ind:	Not reported
Constype Below Ground Ind:	Not reported
Constype Cable Line Ind:	Not reported
Constype Comm Line Ind:	Not reported
Constype Commercial Ind:	Not reported
Constype Electrical Line Ind:	Not reported
Constype Gas Line Ind:	Not reported
Constype Industrial Ind:	Not reported
Constype Other Description:	Not reported
Constype Other Ind:	Not reported
Constype Recons Ind:	Not reported
Constype Residential Ind:	Not reported
Constype Transport Ind:	Not reported
Constype Utility Description:	Not reported
Constype Utility Ind:	Not reported
Constype Water Sewer Ind:	Not reported
Dir Discharge Uswater Ind:	Not reported
Receiving Water Name:	Not reported
Certifier:	Not reported
Certifier Title:	Not reported
Certification Date:	Not reported
Primary Sic:	Not reported
Secondary Sic:	Not reported
Tertiary Sic:	Not reported

Map ID
Direction
Distance
Elevation

MAP FINDINGS

Site

Database(s)

EDR ID Number
EPA ID Number

TFX AVIATION INC (Continued)

S109117147

CIWQS:

Name: TFX AVIATION, INC. (FORMER TELAIR SITE, NEWBURY PARK)
Address: 3085 OLD CONEJO ROAD
City,State,Zip: NEWBURY PARK, CA 91320
Agency: TFX Aviation Inc.
Agency Address: 2665 Park Center Drive D, Simi Valley, CA 93065
Place/Project Type: Manufacturing NEC
SIC/NAICS: 3728
Region: 4
Program: NPDESWW, NPDNONMUNIPRCS
Regulatory Measure Status: Active
Regulatory Measure Type: NPDES Permit
Order Number: R4-2021-0098
WDID: 4A562397003
NPDES Number: CA0064599
Adoption Date: 06/10/2021
Effective Date: 08/01/2021
Termination Date: Not reported
Expiration/Review Date: 07/31/2026
Design Flow: 0.11
Major/Minor: Minor
Complexity: B
TTWQ: 2
Enforcement Actions within 5 years: 1
Violations within 5 years: 8
Latitude: 34.189286
Longitude: -118.940674

CERS:

Name: TFX AVIATION INC
Address: 3085 OLD CONEJO RD
City,State,Zip: NEWBURY PARK, CA 913200000
Site ID: 209067
CERS ID: CAD008383127
CERS Description: Hazardous Waste

Evaluation:

Eval General Type: Information Request
Eval Date: 05-27-2009
Violations Found: No
Eval Type: DTSC Financial Records Review
Eval Notes: Financial Records Review - Treatment, Storage and Disposal
Eval Division: Department of Toxic Substances Control
Eval Program: DTSC_ENF
Eval Source: ENVSTORHAZ,

Eval General Type: Compliance Evaluation Inspection
Eval Date: 06-14-2012
Violations Found: No
Eval Type: DTSC Compliance Evaluation Inspection
Eval Notes: Compliance Evaluation Inspection - Treatment, Storage and Disposal
Eval Division: Department of Toxic Substances Control
Eval Program: DTSC_ENF
Eval Source: ENVSTORHAZ,

Eval General Type: Information Request
Eval Date: 09-24-2012

Map ID
Direction
Distance
Elevation

MAP FINDINGS

Site

Database(s)

EDR ID Number
EPA ID Number

TFX AVIATION INC (Continued)

S109117147

Violations Found: No
Eval Type: DTSC Financial Records Review
Eval Notes: Financial Records Review - Treatment, Storage and Disposal
Eval Division: Department of Toxic Substances Control
Eval Program: DTSC_ENF
Eval Source: ENVSTORHAZ,

Eval General Type: Compliance Evaluation Inspection
Eval Date: 02-13-2017
Violations Found: Yes
Eval Type: DTSC Focused Compliance Inspection
Eval Notes: Focused Compliance Inspection - Treatment, Storage and Disposal Return
To Compliance: 2017-03-13 00:00:00
Eval Division: Department of Toxic Substances Control
Eval Program: DTSC_ENF
Eval Source: ENVSTORHAZ,

Eval General Type: Compliance Evaluation Inspection
Eval Date: 04-16-2014
Violations Found: No
Eval Type: DTSC Compliance Evaluation Inspection
Eval Notes: Compliance Evaluation Inspection - Treatment, Storage and Disposal
Eval Division: Department of Toxic Substances Control
Eval Program: DTSC_ENF
Eval Source: ENVSTORHAZ,

Eval General Type: Compliance Evaluation Inspection
Eval Date: 04-16-2014
Violations Found: No
Eval Type: DTSC Focused Compliance Inspection
Eval Notes: Focused Compliance Inspection - Treatment, Storage and Disposal
Eval Division: Department of Toxic Substances Control
Eval Program: DTSC_ENF
Eval Source: ENVSTORHAZ,

Eval General Type: Compliance Evaluation Inspection
Eval Date: 06-20-2006
Violations Found: Yes
Eval Type: DTSC Compliance Evaluation Inspection
Eval Notes: Compliance Evaluation Inspection - Post-Closure Return To Compliance:
2007-04-19 00:00:00
Eval Division: Department of Toxic Substances Control
Eval Program: DTSC_ENF
Eval Source: ENVSTORHAZ,

Eval General Type: Compliance Evaluation Inspection
Eval Date: 04-12-2009
Violations Found: No
Eval Type: DTSC Compliance Evaluation Inspection
Eval Notes: Compliance Evaluation Inspection - Treatment, Storage and Disposal
Eval Division: Department of Toxic Substances Control
Eval Program: DTSC_ENF
Eval Source: ENVSTORHAZ,

Eval General Type: Information Request
Eval Date: 05-24-2006
Violations Found: Yes

Map ID
Direction
Distance
Elevation

MAP FINDINGS

Site

Database(s)

EDR ID Number
EPA ID Number

TFX AVIATION INC (Continued)

S109117147

Eval Type: DTSC Financial Records Review
Eval Notes: Financial Records Review - Post-Closure Return To Compliance:
2008-06-16 00:00:00
Eval Division: Department of Toxic Substances Control
Eval Program: DTSC_ENF
Eval Source: ENVSTORHAZ,

Eval General Type: Information Request
Eval Date: 06-16-2008
Violations Found: No
Eval Type: DTSC Financial Records Review
Eval Notes: Financial Records Review - Post-Closure
Eval Division: Department of Toxic Substances Control
Eval Program: DTSC_ENF
Eval Source: ENVSTORHAZ,

Eval General Type: Information Request
Eval Date: 06-16-2014
Violations Found: No
Eval Type: DTSC Financial Records Review
Eval Notes: Financial Records Review - Treatment, Storage and Disposal
Eval Division: Department of Toxic Substances Control
Eval Program: DTSC_ENF
Eval Source: ENVSTORHAZ,

Eval General Type: Compliance Evaluation Inspection
Eval Date: 09-29-2016
Violations Found: No
Eval Type: DTSC Compliance Evaluation Inspection
Eval Notes: Compliance Evaluation Inspection - Post-Closure
Eval Division: Department of Toxic Substances Control
Eval Program: DTSC_ENF
Eval Source: ENVSTORHAZ,

Eval General Type: Information Request
Eval Date: 11-14-2016
Violations Found: No
Eval Type: DTSC Financial Records Review
Eval Notes: Financial Records Review - Post-Closure
Eval Division: Department of Toxic Substances Control
Eval Program: DTSC_ENF
Eval Source: ENVSTORHAZ,

Enforcement Action:
Site ID: 209067
Site Name: TFX AVIATION INC
Site Address: 3085 OLD CONEJO RD
Site City: NEWBURY PARK
Site Zip: 913200000
Enf Action Date: 04-19-2007
Enf Action Type: Federal Consent Order with Enforcement and Settlement
Enf Action Description: Federal Consent Order with Enforcement and Settlement
Enf Action Notes: Not reported
Enf Action Division: Department of Toxic Substances Control
Enf Action Program: DTSC_ENF
Enf Action Source: ENVSTORHAZ,

Map ID
Direction
Distance
Elevation

MAP FINDINGS

Site

Database(s)

EDR ID Number
EPA ID Number

TFX AVIATION INC (Continued)

S109117147

Affiliation:

Affiliation Type Desc: Facility Owner
Entity Name: TFX AVIATION INC
Entity Title: Not reported
Affiliation Address: 3085 OLD CONEJO RD
Affiliation City: NEWBURY PARK
Affiliation State: CA
Affiliation Country: Not reported
Affiliation Zip: 913200000
Affiliation Phone: 6109485100,

Affiliation Type Desc: Facility Contact
Entity Name: BOB THIELE AGENT
Entity Title: Not reported
Affiliation Address: 4175 GUARDIAN
Affiliation City: SIMI VALLEY
Affiliation State: CA
Affiliation Country: Not reported
Affiliation Zip: 930630000
Affiliation Phone: 8053068066,

Name: TFX AVIATION, INC
Address: 3085 OLD CONEJO RD
City,State,Zip: NEWBURY PARK, CA 91320
Site ID: 74746
CERS ID: 10331719
CERS Description: Chemical Storage Facilities

Violations:

Site ID: 74746
Site Name: TFX AVIATION, INC
Violation Date: 05-09-2017
Citation: 22 CCR 15 66265.16 - California Code of Regulations, Title 22, Chapter 15, Section(s) 66265.16

Violation Description: Failure to provide employees with hazardous waste training within the first six months after the date of their employment or assignment to a facility, or to a new position at a facility and annually thereafter. Training records on current personnel shall be kept until closure of the facility and for former employees the record shall be kept for at least three years from the date the employee last worked at the facility.

Violation Notes: Returned to compliance on 06/09/2017.
Violation Division: Ventura County Environmental Health
Violation Program: HW
Violation Source: CERS,

Site ID: 74746
Site Name: TFX AVIATION, INC
Violation Date: 05-09-2017
Citation: HSC 6.5 25200.3(c)(7) - California Health and Safety Code, Chapter 6.5, Section(s) 25200.3(c)(7)

Violation Description: Failure of the generator to prepare and maintain onsite, for a period of five years, adequate records to demonstrate that requirements and conditions of the grant of conditional authorization are met.

Violation Notes: Returned to compliance on 06/09/2017.
Violation Division: Ventura County Environmental Health

Map ID
Direction
Distance
Elevation

MAP FINDINGS

Site

Database(s)

EDR ID Number
EPA ID Number

TFX AVIATION INC (Continued)

S109117147

Violation Program: PBR
Violation Source: CERS,

Site ID: 74746
Site Name: TFX AVIATION, INC
Violation Date: 04-15-2014
Citation: 22 CCR 45 67450.3(c)(8) - California Code of Regulations, Title 22, Chapter 45, Section(s) 67450.3(c)(8)
Violation Description: Failure to maintain, reproduce, and provide the following documents at the facility where the FTU is operating: 1) The waste analysis plan for the treatment operation; 2) The written inspection schedule; 3) All training documents; 4) The contingency plan; 5) A copy of the most recent treatment notification and a copy of the most recent acknowledgement received from the Department, CUPA or authorized agency; 6) A copy of any local Air District permit and other permits required for the operation of the FTU; 7) A copy of the closure plan; 8) A copy of documents related to the environmental investigation and any cleanup, abatement or other necessary remedial action taken; and 9) Documentation of any convictions, judgments, settlements, or orders resulting from any action by any local, State, or federal environmental or public health enforcement agency concerning the operation of the facility within the last three years, as the documents would be available under the California Public Records Act.
Violation Notes: Returned to compliance on 04/29/2014.
Violation Division: Ventura County Environmental Health
Violation Program: PBR
Violation Source: CERS,

Site ID: 74746
Site Name: TFX AVIATION, INC
Violation Date: 05-09-2017
Citation: 22 CCR 15 66265.31 - California Code of Regulations, Title 22, Chapter 15, Section(s) 66265.31
Violation Description: Failure to maintain and operate the facility to minimize the possibility of a fire, explosion, or any unplanned sudden or non-sudden release of hazardous waste or hazardous waste constituents to air, soil, or surface water which could threaten human health or the environment.
Violation Notes: Returned to compliance on 06/09/2017.
Violation Division: Ventura County Environmental Health
Violation Program: HW
Violation Source: CERS,

Site ID: 74746
Site Name: TFX AVIATION, INC
Violation Date: 05-09-2017
Citation: 22 CCR 15 66265.195(c) - California Code of Regulations, Title 22, Chapter 15, Section(s) 66265.195(c)
Violation Description: Failure to conduct and document inspections of hazardous waste tank systems each operating day and retain records of those inspections at the facility.
Violation Notes: Returned to compliance on 06/09/2017.
Violation Division: Ventura County Environmental Health
Violation Program: HW
Violation Source: CERS,

Site ID: 74746

Map ID
Direction
Distance
Elevation

MAP FINDINGS

Site

Database(s)

EDR ID Number
EPA ID Number

TFX AVIATION INC (Continued)

S109117147

Site Name: TFX AVIATION, INC
Violation Date: 05-09-2017
Citation: HSC 6.95 25505(a)(4) - California Health and Safety Code, Chapter 6.95, Section(s) 25505(a)(4)
Violation Description: Failure to provide initial and annual training to all employees in safety procedures in the event of a release or threatened release of a hazardous material or failure to document and maintain training records for a minimum of three years.
Violation Notes: Returned to compliance on 06/09/2017.
Violation Division: Ventura County Environmental Health
Violation Program: HMRRP
Violation Source: CERS,

Evaluation:

Eval General Type: Compliance Evaluation Inspection
Eval Date: 02-02-2016
Violations Found: No
Eval Type: Routine done by local agency
Eval Notes: Not reported
Eval Division: Ventura County Environmental Health
Eval Program: HMRRP
Eval Source: CERS,

Eval General Type: Compliance Evaluation Inspection
Eval Date: 02-02-2016
Violations Found: No
Eval Type: Routine done by local agency
Eval Notes: Not reported
Eval Division: Ventura County Environmental Health
Eval Program: PBR
Eval Source: CERS,

Eval General Type: Compliance Evaluation Inspection
Eval Date: 04-15-2014
Violations Found: Yes
Eval Type: Routine done by local agency
Eval Notes: Not reported
Eval Division: Ventura County Environmental Health
Eval Program: PBR
Eval Source: CERS,

Eval General Type: Compliance Evaluation Inspection
Eval Date: 05-09-2017
Violations Found: Yes
Eval Type: Routine done by local agency
Eval Notes: Not reported
Eval Division: Ventura County Environmental Health
Eval Program: PBR
Eval Source: CERS,

Eval General Type: Compliance Evaluation Inspection
Eval Date: 07-21-2020
Violations Found: No
Eval Type: Routine done by local agency
Eval Notes: Not reported
Eval Division: Ventura County Environmental Health
Eval Program: HMRRP

Map ID
Direction
Distance
Elevation

MAP FINDINGS

Site

Database(s)

EDR ID Number
EPA ID Number

TFX AVIATION INC (Continued)

S109117147

Eval Source: CERS,

Eval General Type: Compliance Evaluation Inspection
Eval Date: 02-02-2016
Violations Found: No
Eval Type: Routine done by local agency
Eval Notes: Not reported
Eval Division: Ventura County Environmental Health
Eval Program: HW
Eval Source: CERS,

Eval General Type: Compliance Evaluation Inspection
Eval Date: 04-15-2014
Violations Found: No
Eval Type: Routine done by local agency
Eval Notes: Not reported
Eval Division: Ventura County Environmental Health
Eval Program: HMRRP
Eval Source: CERS,

Eval General Type: Compliance Evaluation Inspection
Eval Date: 05-09-2017
Violations Found: Yes
Eval Type: Routine done by local agency
Eval Notes: Not reported
Eval Division: Ventura County Environmental Health
Eval Program: HMRRP
Eval Source: CERS,

Eval General Type: Compliance Evaluation Inspection
Eval Date: 05-09-2017
Violations Found: Yes
Eval Type: Routine done by local agency
Eval Notes: Not reported
Eval Division: Ventura County Environmental Health
Eval Program: HW
Eval Source: CERS,

Eval General Type: Compliance Evaluation Inspection
Eval Date: 07-21-2020
Violations Found: No
Eval Type: Routine done by local agency
Eval Notes: Not reported
Eval Division: Ventura County Environmental Health
Eval Program: HW
Eval Source: CERS,

Eval General Type: Compliance Evaluation Inspection
Eval Date: 04-15-2014
Violations Found: No
Eval Type: Routine done by local agency
Eval Notes: Not reported
Eval Division: Ventura County Environmental Health
Eval Program: HW
Eval Source: CERS,

Map ID
Direction
Distance
Elevation

MAP FINDINGS

Site

Database(s)

EDR ID Number
EPA ID Number

TFX AVIATION INC (Continued)

S109117147

Coordinates:

Site ID: 74746
Facility Name: TFX AVIATION, INC
Env Int Type Code: HWG
Program ID: 10331719
Coord Name: Not reported
Ref Point Type Desc: Center of a facility or station.,
Latitude: 34.189790
Longitude: -118.941440

Affiliation:

Affiliation Type Desc: Document Preparer
Entity Name: Alex Jegottka
Entity Title: Not reported
Affiliation Address: Not reported
Affiliation City: Not reported
Affiliation State: Not reported
Affiliation Country: Not reported
Affiliation Zip: Not reported
Affiliation Phone: ,

Affiliation Type Desc: Environmental Contact
Entity Name: ALEX JEGOTTKA
Entity Title: Not reported
Affiliation Address: 3085 OLD CONEJO RD
Affiliation City: NEWBURY PARK
Affiliation State: CA
Affiliation Country: Not reported
Affiliation Zip: 91320
Affiliation Phone: ,

Affiliation Type Desc: Parent Corporation
Entity Name: TFX AVIATION, INC
Entity Title: Not reported
Affiliation Address: Not reported
Affiliation City: Not reported
Affiliation State: Not reported
Affiliation Country: Not reported
Affiliation Zip: Not reported
Affiliation Phone: ,

Affiliation Type Desc: CUPA District
Entity Name: Ventura County Environmental Health
Entity Title: Not reported
Affiliation Address: 800 South Victoria Avenue
Affiliation City: Ventura
Affiliation State: CA
Affiliation Country: Not reported
Affiliation Zip: 93009
Affiliation Phone: (805) 654-2813,

Affiliation Type Desc: Identification Signer
Entity Name: Alex Jegottka
Entity Title: Agent for TFX Aviation
Affiliation Address: Not reported
Affiliation City: Not reported

Map ID
Direction
Distance
Elevation

MAP FINDINGS

Site

Database(s)

EDR ID Number
EPA ID Number

TFX AVIATION INC (Continued)

S109117147

Affiliation State: Not reported
Affiliation Country: Not reported
Affiliation Zip: Not reported
Affiliation Phone: ,

Affiliation Type Desc: Legal Owner
Entity Name: TFX AVIATION, INC
Entity Title: Not reported
Affiliation Address: 3085 OLD CONEJO RD
Affiliation City: NEWBURY PARK
Affiliation State: CA
Affiliation Country: United States
Affiliation Zip: 91320
Affiliation Phone: (805) 499-7033,

Affiliation Type Desc: Operator
Entity Name: TFX AVIATION, INC
Entity Title: Not reported
Affiliation Address: Not reported
Affiliation City: Not reported
Affiliation State: Not reported
Affiliation Country: Not reported
Affiliation Zip: Not reported
Affiliation Phone: (805) 499-7033,

Affiliation Type Desc: Facility Mailing Address
Entity Name: Mailing Address
Entity Title: Not reported
Affiliation Address: 3085 OLD CONEJO RD
Affiliation City: NEWBURY PARK
Affiliation State: CA
Affiliation Country: Not reported
Affiliation Zip: 91320
Affiliation Phone: ,

Affiliation Type Desc: Onsite Treatment Unit Owner Operator
Entity Name: ALEX JEGOTTKA
Entity Title: AGENT
Affiliation Address: Not reported
Affiliation City: Not reported
Affiliation State: Not reported
Affiliation Country: Not reported
Affiliation Zip: Not reported
Affiliation Phone: ,

Name: TELAIR INTERNATIONAL
Address: 3085 OLD CONEJO RD
City,State,Zip: NEWBURY PARK, CA 913200000
Site ID: 343776
CERS ID: 80001576
CERS Description: Corrective Action

Affiliation:
Affiliation Type Desc: Supervisor
Entity Name: FARSHAD VAKILI
Entity Title: Not reported
Affiliation Address: Not reported

Map ID
 Direction
 Distance
 Elevation

MAP FINDINGS

Site

Database(s)

EDR ID Number
 EPA ID Number

TFX AVIATION INC (Continued)

S109117147

Affiliation City: Not reported
 Affiliation State: Not reported
 Affiliation Country: Not reported
 Affiliation Zip: Not reported
 Affiliation Phone: ,

 Affiliation Type Desc: Lead Project Manager
 Entity Name: WILLIAM VEILE
 Entity Title: Not reported
 Affiliation Address: Not reported
 Affiliation City: Not reported
 Affiliation State: Not reported
 Affiliation Country: Not reported
 Affiliation Zip: Not reported
 Affiliation Phone: ,

Z125
WNW
1/2-1
0.951 mi.
5023 ft.
Relative:
Higher
Actual:
666 ft.

TELAIR INTERNATIONAL
3303 OLD CONEJO RD
NEWBURY PARK, CA 91320
Site 2 of 2 in cluster Z

CORRACTS **1000283245**
RCRA-TSDF **CAD008383127**
RCRA-VSQQ
US INST CONTROLS
CA ENVIROSTOR
CA LUST
CA CPS-SLIC
CA SWEEPS UST
CA FID UST
CA DEED
US FIN ASSUR
2020 COR ACTION
RAATS
ICIS
FINDS
ECHO
CA VENTURA CO. BWT
CA HIST CORTESE
CA MED WASTE VENTURA
CA CERS

CORRACTS:
 Name: TFX AVIATION INC
 Address: 3085 OLD CONEJO RD
 Address 2: Not reported
 EPA ID: CAD008383127
 Area Name: ENTIRE FACILITY
 Corrective Action: INSTITUTIONAL CONTROLS ESTABLISHED-INFORMATIONAL DEVICE
 Actual Date: 19930201
 Air Release Indicator: Not reported
 Groundwater Release Indicator: Not reported
 Soil Release Indicator: Not reported
 Surface Water Release Indicator: Not reported

 Name: TFX AVIATION INC
 Address: 3085 OLD CONEJO RD
 Address 2: Not reported
 EPA ID: CAD008383127
 Area Name: ENTIRE FACILITY
 Corrective Action: INSTITUTIONAL CONTROLS ESTABLISHED-PROPRIETARY CONTROL
 Actual Date: 20050526

Map ID
Direction
Distance
Elevation

MAP FINDINGS

Site

Database(s)

EDR ID Number
EPA ID Number

TELAIR INTERNATIONAL (Continued)

1000283245

Air Release Indicator: Not reported
Groundwater Release Indicator: Not reported
Soil Release Indicator: Not reported
Surface Water Release Indicator: Not reported

Name: TFX AVIATION INC
Address: 3085 OLD CONEJO RD
Address 2: Not reported
EPA ID: CAD008383127
Area Name: ENTIRE FACILITY
Corrective Action: INVESTIGATION COMPLETE
Actual Date: 19970430
Air Release Indicator: Not reported
Groundwater Release Indicator: Not reported
Soil Release Indicator: Not reported
Surface Water Release Indicator: Not reported

Name: TFX AVIATION INC
Address: 3085 OLD CONEJO RD
Address 2: Not reported
EPA ID: CAD008383127
Area Name: ENTIRE FACILITY
Corrective Action: CMS COMPLETE
Actual Date: 19980115
Air Release Indicator: Not reported
Groundwater Release Indicator: Not reported
Soil Release Indicator: Not reported
Surface Water Release Indicator: Not reported

Name: TFX AVIATION INC
Address: 3085 OLD CONEJO RD
Address 2: Not reported
EPA ID: CAD008383127
Area Name: ENTIRE FACILITY
Corrective Action: REMEDY CONSTRUCTION-REMEDY CONSTRUCTED
Actual Date: 20090922
Air Release Indicator: Not reported
Groundwater Release Indicator: Not reported
Soil Release Indicator: Not reported
Surface Water Release Indicator: Not reported

Name: TFX AVIATION INC
Address: 3085 OLD CONEJO RD
Address 2: Not reported
EPA ID: CAD008383127
Area Name: ENTIRE FACILITY
Corrective Action: HUMAN EXPOSURES CONTROLLED DETERMINATION-YES, APPLICABLE AS OF THIS DATE
Actual Date: 20000515
Air Release Indicator: Not reported
Groundwater Release Indicator: Not reported
Soil Release Indicator: Not reported
Surface Water Release Indicator: Not reported

Name: TFX AVIATION INC
Address: 3085 OLD CONEJO RD
Address 2: Not reported

Map ID
 Direction
 Distance
 Elevation

MAP FINDINGS

Site

Database(s)

EDR ID Number
 EPA ID Number

TELAIR INTERNATIONAL (Continued)

1000283245

EPA ID: CAD008383127
 Area Name: ENTIRE FACILITY
 Corrective Action: RELEASE TO GW CONTROLLED DETERMINATION-YES, APPLICABLE AS OF THIS DATE
 Actual Date: 20000515
 Air Release Indicator: Not reported
 Groundwater Release Indicator: Not reported
 Soil Release Indicator: Not reported
 Surface Water Release Indicator: Not reported

RCRA-VSQG:

Date Form Received by Agency: 20200225
 Handler Name: TFX AVIATION INC
 Handler Address: 3085 OLD CONEJO RD
 Handler City,State,Zip: NEWBURY PARK, CA 91320-0000
 EPA ID: CAD008383127
 Contact Name: ALEX JEGOTTKA
 Contact Address: OLD CONEJO RRD
 Contact City,State,Zip: NEWBURY PARK, CA 91320
 Contact Telephone: 805-499-7033
 Contact Fax: Not reported
 Contact Email: ALEX.JEGOTTKA@TELEFLEX.COM
 Contact Title: AGENT
 EPA Region: 09
 Land Type: Private
 Federal Waste Generator Description: Conditionally Exempt Small Quantity Generator
 Non-Notifier: Not reported
 Biennial Report Cycle: 2019
 Accessibility: Not reported
 Active Site Indicator: Handler Activities, Permitting Activities, Corrective Action Activities
 State District Owner: Not reported
 State District: Not reported
 Mailing Address: OLD CONEJO RD
 Mailing City,State,Zip: NEWBURY PARK, CA 91320
 Owner Name: TELEFLEX INC.
 Owner Type: Private
 Operator Name: TFX AVIATION
 Operator Type: Private
 Short-Term Generator Activity: No
 Importer Activity: No
 Mixed Waste Generator: No
 Transporter Activity: No
 Transfer Facility Activity: No
 Recycler Activity with Storage: No
 Small Quantity On-Site Burner Exemption: No
 Smelting Melting and Refining Furnace Exemption: No
 Underground Injection Control: No
 Off-Site Waste Receipt: No
 Universal Waste Indicator: No
 Universal Waste Destination Facility: No
 Federal Universal Waste: No
 Active Site Fed-Reg Treatment Storage and Disposal Facility: Land Disposal
 Active Site Converter Treatment storage and Disposal Facility: Not reported
 Active Site State-Reg Treatment Storage and Disposal Facility: Not reported
 Active Site State-Reg Handler: ---
 Federal Facility Indicator: Not reported
 Hazardous Secondary Material Indicator: N

Map ID
 Direction
 Distance
 Elevation

MAP FINDINGS

Site

Database(s)

EDR ID Number
 EPA ID Number

TELAIR INTERNATIONAL (Continued)

1000283245

Sub-Part K Indicator:	Not reported
Commercial TSD Indicator:	No
Treatment Storage and Disposal Type:	Land Disposal, Storage
2018 GPRA Permit Baseline:	Accomplished
2018 GPRA Renewals Baseline:	Accomplished
Permit Renewals Workload Universe:	Not reported
Permit Workload Universe:	Not reported
Permit Progress Universe:	Land Disposal, Storage
Post-Closure Workload Universe:	Land Disposal
Closure Workload Universe:	Not reported
202 GPRA Corrective Action Baseline:	Yes
Corrective Action Workload Universe:	Yes
Subject to Corrective Action Universe:	Yes
Non-TSDFs Where RCRA CA has Been Imposed Universe:	No
TSDFs Potentially Subject to CA Under 3004 (u)/(v) Universe:	Yes
TSDFs Only Subject to CA under Discretionary Auth Universe:	No
Corrective Action Priority Ranking:	No NCAPS ranking
Environmental Control Indicator:	No
Institutional Control Indicator:	Yes
Human Exposure Controls Indicator:	Yes
Groundwater Controls Indicator:	Yes
Operating TSDF Universe:	Not reported
Full Enforcement Universe:	Land Disposal
Significant Non-Complier Universe:	No
Unaddressed Significant Non-Complier Universe:	No
Addressed Significant Non-Complier Universe:	No
Significant Non-Complier With a Compliance Schedule Universe:	No
Financial Assurance Required:	Corrective Action, Post-Closure Care
Handler Date of Last Change:	20211228
Recognized Trader-Importer:	No
Recognized Trader-Exporter:	No
Importer of Spent Lead Acid Batteries:	No
Exporter of Spent Lead Acid Batteries:	No
Recycler Activity Without Storage:	No
Manifest Broker:	No
Sub-Part P Indicator:	No

Biennial: List of Years

Year: 2019

[Click Here for Biennial Reporting System Data:](#)

Year: 2017

[Click Here for Biennial Reporting System Data:](#)

Year: 2015

[Click Here for Biennial Reporting System Data:](#)

Hazardous Waste Summary:

Waste Code: D007
 Waste Description: CHROMIUM

Waste Code: D039
 Waste Description: TETRACHLOROETHYLENE

Waste Code: F001

Map ID
Direction
Distance
Elevation

MAP FINDINGS

Site

Database(s)

EDR ID Number
EPA ID Number

TELAIR INTERNATIONAL (Continued)

1000283245

Waste Description: THE FOLLOWING SPENT HALOGENATED SOLVENTS USED IN DEGREASING: TETRACHLOROETHYLENE, TRICHLORETHYLENE, METHYLENE CHLORIDE, 1,1,1-TRICHLOROETHANE, CARBON TETRACHLORIDE AND CHLORINATED FLUOROCARBONS; ALL SPENT SOLVENT MIXTURES/BLENDS USED IN DEGREASING CONTAINING, BEFORE USE, A TOTAL OF TEN PERCENT OR MORE (BY VOLUME) OF ONE OR MORE OF THE ABOVE HALOGENATED SOLVENTS OR THOSE SOLVENTS LISTED IN F002, F004, AND F005; AND STILL BOTTOMS FROM THE RECOVERY OF THESE SPENT SOLVENTS AND SPENT SOLVENT MIXTURES.

Handler - Owner Operator:

Owner/Operator Indicator: Operator
Owner/Operator Name: TFX AVIATION
Legal Status: Private
Date Became Current: 19860901
Date Ended Current: Not reported
Owner/Operator Address: Not reported
Owner/Operator City,State,Zip: Not reported
Owner/Operator Telephone: Not reported
Owner/Operator Telephone Ext: Not reported
Owner/Operator Fax: Not reported
Owner/Operator Email: Not reported

Owner/Operator Indicator: Owner
Owner/Operator Name: TFX AVIATION
Legal Status: Private
Date Became Current: 19860901
Date Ended Current: Not reported
Owner/Operator Address: 3085 OLD CONEJO RD
Owner/Operator City,State,Zip: NEWBURY PARK, CA 91320
Owner/Operator Telephone: 805-499-7033
Owner/Operator Telephone Ext: Not reported
Owner/Operator Fax: Not reported
Owner/Operator Email: Not reported

Owner/Operator Indicator: Operator
Owner/Operator Name: TFX AVIATION
Legal Status: Private
Date Became Current: 19860502
Date Ended Current: Not reported
Owner/Operator Address: Not reported
Owner/Operator City,State,Zip: Not reported
Owner/Operator Telephone: Not reported
Owner/Operator Telephone Ext: Not reported
Owner/Operator Fax: Not reported
Owner/Operator Email: Not reported

Owner/Operator Indicator: Owner
Owner/Operator Name: TELAIR INTERNATIONAL
Legal Status: Private
Date Became Current: Not reported
Date Ended Current: Not reported
Owner/Operator Address: 1950 WILLIAMS DR
Owner/Operator City,State,Zip: OXNARD, CA 93030
Owner/Operator Telephone: 805-988-1902
Owner/Operator Telephone Ext: Not reported
Owner/Operator Fax: Not reported
Owner/Operator Email: Not reported

Map ID
Direction
Distance
Elevation

MAP FINDINGS

Site

Database(s)

EDR ID Number
EPA ID Number

TELAIR INTERNATIONAL (Continued)

1000283245

Owner/Operator Indicator:	Owner
Owner/Operator Name:	WENDY ROAD OFFICE DEVE LLC
Legal Status:	Private
Date Became Current:	20100701
Date Ended Current:	Not reported
Owner/Operator Address:	2200 SEPULVEDA BLVD
Owner/Operator City,State,Zip:	TORRANCE, CA 90501
Owner/Operator Telephone:	310-784-3033
Owner/Operator Telephone Ext:	Not reported
Owner/Operator Fax:	Not reported
Owner/Operator Email:	Not reported
Owner/Operator Indicator:	Operator
Owner/Operator Name:	TFX AVIATION
Legal Status:	Private
Date Became Current:	19860101
Date Ended Current:	Not reported
Owner/Operator Address:	3085 OLD CONEJO RD
Owner/Operator City,State,Zip:	NEWBURY PARK, CA 91320
Owner/Operator Telephone:	805-499-7033
Owner/Operator Telephone Ext:	Not reported
Owner/Operator Fax:	Not reported
Owner/Operator Email:	ALEX.JEGOTTKA@TELEFLEX.COM
Owner/Operator Indicator:	Operator
Owner/Operator Name:	TFX AVIATION
Legal Status:	Private
Date Became Current:	19860101
Date Ended Current:	Not reported
Owner/Operator Address:	3085 OLD CONEJO RD
Owner/Operator City,State,Zip:	NEWBURY PARK, CA 91320
Owner/Operator Telephone:	805-499-7033
Owner/Operator Telephone Ext:	Not reported
Owner/Operator Fax:	Not reported
Owner/Operator Email:	ALEX.JEGOTTKA@TELEFLEX.COM
Owner/Operator Indicator:	Owner
Owner/Operator Name:	TELEFLEX INC.
Legal Status:	Private
Date Became Current:	19860101
Date Ended Current:	Not reported
Owner/Operator Address:	3085 OLD CONEJO RD
Owner/Operator City,State,Zip:	NEWBURY PARK, CA 91320
Owner/Operator Telephone:	805-499-7033
Owner/Operator Telephone Ext:	Not reported
Owner/Operator Fax:	Not reported
Owner/Operator Email:	ALEX.JEGOTTKA@TELEFLEX.COM
Owner/Operator Indicator:	Owner
Owner/Operator Name:	TELEFLEX INC.
Legal Status:	Private
Date Became Current:	19860101
Date Ended Current:	Not reported
Owner/Operator Address:	3085 OLD CONEJO RD
Owner/Operator City,State,Zip:	NEWBURY PARK, CA 91320
Owner/Operator Telephone:	805-499-7033
Owner/Operator Telephone Ext:	Not reported

Map ID
Direction
Distance
Elevation

MAP FINDINGS

Site

Database(s)

EDR ID Number
EPA ID Number

TELAIR INTERNATIONAL (Continued)

1000283245

Owner/Operator Fax: Not reported
Owner/Operator Email: ALEX.JEGOTTKA@TELEFLEX.COM

Owner/Operator Indicator: Operator
Owner/Operator Name: TALLEY CORPORATION THE
Legal Status: Private
Date Became Current: Not reported
Date Ended Current: Not reported
Owner/Operator Address: 3303 OLD CONEJO ROAD
Owner/Operator City,State,Zip: CITY NOT REPORTED, CA 99999
Owner/Operator Telephone: 805-498-2121
Owner/Operator Telephone Ext: Not reported
Owner/Operator Fax: Not reported
Owner/Operator Email: Not reported

Historic Generators:

Receive Date: 20161227
Handler Name: TFX AVIATION
Federal Waste Generator Description: Large Quantity Generator
State District Owner: Not reported
Large Quantity Handler of Universal Waste: Yes
Recognized Trader Importer: No
Recognized Trader Exporter: No
Spent Lead Acid Battery Importer: No
Spent Lead Acid Battery Exporter: No
Current Record: No
Non Storage Recycler Activity: Not reported
Electronic Manifest Broker: Not reported

Receive Date: 20190219
Handler Name: TFX AVIATION INC
Federal Waste Generator Description: Conditionally Exempt Small Quantity Generator
State District Owner: Not reported
Large Quantity Handler of Universal Waste: No
Recognized Trader Importer: No
Recognized Trader Exporter: No
Spent Lead Acid Battery Importer: No
Spent Lead Acid Battery Exporter: No
Current Record: No
Non Storage Recycler Activity: No
Electronic Manifest Broker: No

Receive Date: 20200225
Handler Name: TFX AVIATION INC
Federal Waste Generator Description: Conditionally Exempt Small Quantity Generator
State District Owner: Not reported
Large Quantity Handler of Universal Waste: No
Recognized Trader Importer: No
Recognized Trader Exporter: No
Spent Lead Acid Battery Importer: No
Spent Lead Acid Battery Exporter: No
Current Record: Yes
Non Storage Recycler Activity: No
Electronic Manifest Broker: No

Receive Date: 19960901
Handler Name: TELAIR INTERNATIONAL

Map ID
Direction
Distance
Elevation

MAP FINDINGS

Site

Database(s)

EDR ID Number
EPA ID Number

TELAIR INTERNATIONAL (Continued)

1000283245

Federal Waste Generator Description: Small Quantity Generator
State District Owner: Not reported
Large Quantity Handler of Universal Waste: No
Recognized Trader Importer: No
Recognized Trader Exporter: No
Spent Lead Acid Battery Importer: No
Spent Lead Acid Battery Exporter: No
Current Record: No
Non Storage Recycler Activity: Not reported
Electronic Manifest Broker: Not reported

Receive Date: 20000711
Handler Name: TELAIR INTERNATIONAL
Federal Waste Generator Description: Small Quantity Generator
State District Owner: Not reported
Large Quantity Handler of Universal Waste: No
Recognized Trader Importer: No
Recognized Trader Exporter: No
Spent Lead Acid Battery Importer: No
Spent Lead Acid Battery Exporter: No
Current Record: No
Non Storage Recycler Activity: Not reported
Electronic Manifest Broker: Not reported

Receive Date: 20121217
Handler Name: TFX AVIATION
Federal Waste Generator Description: Large Quantity Generator
State District Owner: Not reported
Large Quantity Handler of Universal Waste: No
Recognized Trader Importer: No
Recognized Trader Exporter: No
Spent Lead Acid Battery Importer: No
Spent Lead Acid Battery Exporter: No
Current Record: No
Non Storage Recycler Activity: Not reported
Electronic Manifest Broker: Not reported

Receive Date: 19900911
Handler Name: THE TALLEY CORP
Federal Waste Generator Description: Large Quantity Generator
State District Owner: Not reported
Large Quantity Handler of Universal Waste: No
Recognized Trader Importer: No
Recognized Trader Exporter: No
Spent Lead Acid Battery Importer: No
Spent Lead Acid Battery Exporter: No
Current Record: No
Non Storage Recycler Activity: Not reported
Electronic Manifest Broker: Not reported

List of NAICS Codes and Descriptions:

NAICS Code: 332813
NAICS Description: ELECTROPLATING, PLATING, POLISHING, ANODIZING, AND COLORING

NAICS Code: 332995
NAICS Description: OTHER ORDNANCE AND ACCESSORIES MANUFACTURING

Map ID
Direction
Distance
Elevation

MAP FINDINGS

Site

Database(s)

EDR ID Number
EPA ID Number

TELAIR INTERNATIONAL (Continued)

1000283245

NAICS Code: 336413
NAICS Description: OTHER AIRCRAFT PARTS AND AUXILIARY EQUIPMENT MANUFACTURING

NAICS Code: 339112
NAICS Description: SURGICAL AND MEDICAL INSTRUMENT MANUFACTURING

NAICS Code: 56291
NAICS Description: REMEDIATION SERVICES

Facility Has Received Notices of Violation:

Found Violation: Yes
Agency Which Determined Violation: State
Violation Short Description: TSD - Closure/Post-Closure
Date Violation was Determined: 19900814
Actual Return to Compliance Date: 19911119
Return to Compliance Qualifier: Observed
Violation Responsible Agency: State
Scheduled Compliance Date: Not reported
Enforcement Identifier: Not reported
Date of Enforcement Action: Not reported
Enforcement Responsible Agency: Not reported
Enforcement Docket Number: Not reported
Enforcement Attorney: Not reported
Corrective Action Component: Not reported
Appeal Initiated Date: Not reported
Appeal Resolution Date: Not reported
Disposition Status Date: Not reported
Disposition Status: Not reported
Disposition Status Description: Not reported
Consent/Final Order Sequence Number: Not reported
Consent/Final Order Respondent Name: Not reported
Consent/Final Order Lead Agency: Not reported
Enforcement Type: Not reported
Enforcement Responsible Person: Not reported
Enforcement Responsible Sub-Organization: Not reported
SEP Sequence Number: Not reported
SEP Expenditure Amount: Not reported
SEP Scheduled Completion Date: Not reported
SEP Actual Date: Not reported
SEP Defaulted Date: Not reported
SEP Type: Not reported
SEP Type Description: Not reported
Proposed Amount: Not reported
Final Monetary Amount: Not reported
Paid Amount: Not reported
Final Count: Not reported
Final Amount: Not reported

Found Violation: Yes
Agency Which Determined Violation: State
Violation Short Description: LDR - General
Date Violation was Determined: 19890209
Actual Return to Compliance Date: 19911119
Return to Compliance Qualifier: Observed
Violation Responsible Agency: State
Scheduled Compliance Date: Not reported
Enforcement Identifier: 003

Map ID
Direction
Distance
Elevation

MAP FINDINGS

Site

Database(s)

EDR ID Number
EPA ID Number

TELAIR INTERNATIONAL (Continued)

1000283245

Date of Enforcement Action:	19890313
Enforcement Responsible Agency:	State
Enforcement Docket Number:	Not reported
Enforcement Attorney:	Not reported
Corrective Action Component:	No
Appeal Initiated Date:	Not reported
Appeal Resolution Date:	Not reported
Disposition Status Date:	Not reported
Disposition Status:	Not reported
Disposition Status Description:	Not reported
Consent/Final Order Sequence Number:	Not reported
Consent/Final Order Respondent Name:	Not reported
Consent/Final Order Lead Agency:	Not reported
Enforcement Type:	WRITTEN INFORMAL
Enforcement Responsible Person:	R9STA
Enforcement Responsible Sub-Organization:	Not reported
SEP Sequence Number:	Not reported
SEP Expenditure Amount:	Not reported
SEP Scheduled Completion Date:	Not reported
SEP Actual Date:	Not reported
SEP Defaulted Date:	Not reported
SEP Type:	Not reported
SEP Type Description:	Not reported
Proposed Amount:	Not reported
Final Monetary Amount:	Not reported
Paid Amount:	Not reported
Final Count:	Not reported
Final Amount:	Not reported
Found Violation:	No
Agency Which Determined Violation:	Not reported
Violation Short Description:	Not reported
Date Violation was Determined:	Not reported
Actual Return to Compliance Date:	Not reported
Return to Compliance Qualifier:	Not reported
Violation Responsible Agency:	Not reported
Scheduled Compliance Date:	Not reported
Enforcement Identifier:	Not reported
Date of Enforcement Action:	Not reported
Enforcement Responsible Agency:	Not reported
Enforcement Docket Number:	Not reported
Enforcement Attorney:	Not reported
Corrective Action Component:	Not reported
Appeal Initiated Date:	Not reported
Appeal Resolution Date:	Not reported
Disposition Status Date:	Not reported
Disposition Status:	Not reported
Disposition Status Description:	Not reported
Consent/Final Order Sequence Number:	Not reported
Consent/Final Order Respondent Name:	Not reported
Consent/Final Order Lead Agency:	Not reported
Enforcement Type:	Not reported
Enforcement Responsible Person:	Not reported
Enforcement Responsible Sub-Organization:	Not reported
SEP Sequence Number:	Not reported
SEP Expenditure Amount:	Not reported
SEP Scheduled Completion Date:	Not reported

Map ID
Direction
Distance
Elevation

MAP FINDINGS

Site

Database(s)

EDR ID Number
EPA ID Number

TELAIR INTERNATIONAL (Continued)

1000283245

SEP Actual Date:	Not reported
SEP Defaulted Date:	Not reported
SEP Type:	Not reported
SEP Type Description:	Not reported
Proposed Amount:	Not reported
Final Monetary Amount:	Not reported
Paid Amount:	Not reported
Final Count:	Not reported
Final Amount:	Not reported
Found Violation:	Yes
Agency Which Determined Violation:	EPA
Violation Short Description:	TSD - Financial Requirements
Date Violation was Determined:	19920220
Actual Return to Compliance Date:	19920715
Return to Compliance Qualifier:	Observed
Violation Responsible Agency:	EPA
Scheduled Compliance Date:	Not reported
Enforcement Identifier:	010
Date of Enforcement Action:	19920220
Enforcement Responsible Agency:	State
Enforcement Docket Number:	Not reported
Enforcement Attorney:	Not reported
Corrective Action Component:	No
Appeal Initiated Date:	Not reported
Appeal Resolution Date:	Not reported
Disposition Status Date:	Not reported
Disposition Status:	Not reported
Disposition Status Description:	Not reported
Consent/Final Order Sequence Number:	Not reported
Consent/Final Order Respondent Name:	Not reported
Consent/Final Order Lead Agency:	Not reported
Enforcement Type:	WRITTEN INFORMAL
Enforcement Responsible Person:	R9STA
Enforcement Responsible Sub-Organization:	Not reported
SEP Sequence Number:	Not reported
SEP Expenditure Amount:	Not reported
SEP Scheduled Completion Date:	Not reported
SEP Actual Date:	Not reported
SEP Defaulted Date:	Not reported
SEP Type:	Not reported
SEP Type Description:	Not reported
Proposed Amount:	Not reported
Final Monetary Amount:	Not reported
Paid Amount:	Not reported
Final Count:	Not reported
Final Amount:	Not reported
Found Violation:	Yes
Agency Which Determined Violation:	State
Violation Short Description:	LDR - General
Date Violation was Determined:	19890209
Actual Return to Compliance Date:	19911119
Return to Compliance Qualifier:	Observed
Violation Responsible Agency:	State
Scheduled Compliance Date:	Not reported
Enforcement Identifier:	Not reported

Map ID
Direction
Distance
Elevation

MAP FINDINGS

Site

Database(s)

EDR ID Number
EPA ID Number

TELAIR INTERNATIONAL (Continued)

1000283245

Date of Enforcement Action:	Not reported
Enforcement Responsible Agency:	Not reported
Enforcement Docket Number:	Not reported
Enforcement Attorney:	Not reported
Corrective Action Component:	Not reported
Appeal Initiated Date:	Not reported
Appeal Resolution Date:	Not reported
Disposition Status Date:	Not reported
Disposition Status:	Not reported
Disposition Status Description:	Not reported
Consent/Final Order Sequence Number:	Not reported
Consent/Final Order Respondent Name:	Not reported
Consent/Final Order Lead Agency:	Not reported
Enforcement Type:	Not reported
Enforcement Responsible Person:	Not reported
Enforcement Responsible Sub-Organization:	Not reported
SEP Sequence Number:	Not reported
SEP Expenditure Amount:	Not reported
SEP Scheduled Completion Date:	Not reported
SEP Actual Date:	Not reported
SEP Defaulted Date:	Not reported
SEP Type:	Not reported
SEP Type Description:	Not reported
Proposed Amount:	Not reported
Final Monetary Amount:	Not reported
Paid Amount:	Not reported
Final Count:	Not reported
Final Amount:	Not reported
Found Violation:	Yes
Agency Which Determined Violation:	EPA
Violation Short Description:	TSD - Financial Requirements
Date Violation was Determined:	19911122
Actual Return to Compliance Date:	19921106
Return to Compliance Qualifier:	Observed
Violation Responsible Agency:	EPA
Scheduled Compliance Date:	Not reported
Enforcement Identifier:	009
Date of Enforcement Action:	19911122
Enforcement Responsible Agency:	State
Enforcement Docket Number:	Not reported
Enforcement Attorney:	Not reported
Corrective Action Component:	No
Appeal Initiated Date:	Not reported
Appeal Resolution Date:	Not reported
Disposition Status Date:	Not reported
Disposition Status:	Not reported
Disposition Status Description:	Not reported
Consent/Final Order Sequence Number:	Not reported
Consent/Final Order Respondent Name:	Not reported
Consent/Final Order Lead Agency:	Not reported
Enforcement Type:	WRITTEN INFORMAL
Enforcement Responsible Person:	R9STA
Enforcement Responsible Sub-Organization:	Not reported
SEP Sequence Number:	Not reported
SEP Expenditure Amount:	Not reported
SEP Scheduled Completion Date:	Not reported

Map ID
Direction
Distance
Elevation

MAP FINDINGS

Site

Database(s)

EDR ID Number
EPA ID Number

TELAIR INTERNATIONAL (Continued)

1000283245

SEP Actual Date: Not reported
SEP Defaulted Date: Not reported
SEP Type: Not reported
SEP Type Description: Not reported
Proposed Amount: Not reported
Final Monetary Amount: Not reported
Paid Amount: Not reported
Final Count: Not reported
Final Amount: Not reported

Found Violation: No
Agency Which Determined Violation: Not reported
Violation Short Description: Not reported
Date Violation was Determined: Not reported
Actual Return to Compliance Date: Not reported
Return to Compliance Qualifier: Not reported
Violation Responsible Agency: Not reported
Scheduled Compliance Date: Not reported
Enforcement Identifier: Not reported
Date of Enforcement Action: Not reported
Enforcement Responsible Agency: Not reported
Enforcement Docket Number: Not reported
Enforcement Attorney: Not reported
Corrective Action Component: Not reported
Appeal Initiated Date: Not reported
Appeal Resolution Date: Not reported
Disposition Status Date: Not reported
Disposition Status: Not reported
Disposition Status Description: Not reported
Consent/Final Order Sequence Number: Not reported
Consent/Final Order Respondent Name: Not reported
Consent/Final Order Lead Agency: Not reported
Enforcement Type: Not reported
Enforcement Responsible Person: Not reported
Enforcement Responsible Sub-Organization: Not reported
SEP Sequence Number: Not reported
SEP Expenditure Amount: Not reported
SEP Scheduled Completion Date: Not reported
SEP Actual Date: Not reported
SEP Defaulted Date: Not reported
SEP Type: Not reported
SEP Type Description: Not reported
Proposed Amount: Not reported
Final Monetary Amount: Not reported
Paid Amount: Not reported
Final Count: Not reported
Final Amount: Not reported

Found Violation: No
Agency Which Determined Violation: Not reported
Violation Short Description: Not reported
Date Violation was Determined: Not reported
Actual Return to Compliance Date: Not reported
Return to Compliance Qualifier: Not reported
Violation Responsible Agency: Not reported
Scheduled Compliance Date: Not reported
Enforcement Identifier: Not reported

Map ID
Direction
Distance
Elevation

MAP FINDINGS

Site

Database(s)

EDR ID Number
EPA ID Number

TELAIR INTERNATIONAL (Continued)

1000283245

Date of Enforcement Action:	Not reported
Enforcement Responsible Agency:	Not reported
Enforcement Docket Number:	Not reported
Enforcement Attorney:	Not reported
Corrective Action Component:	Not reported
Appeal Initiated Date:	Not reported
Appeal Resolution Date:	Not reported
Disposition Status Date:	Not reported
Disposition Status:	Not reported
Disposition Status Description:	Not reported
Consent/Final Order Sequence Number:	Not reported
Consent/Final Order Respondent Name:	Not reported
Consent/Final Order Lead Agency:	Not reported
Enforcement Type:	Not reported
Enforcement Responsible Person:	Not reported
Enforcement Responsible Sub-Organization:	Not reported
SEP Sequence Number:	Not reported
SEP Expenditure Amount:	Not reported
SEP Scheduled Completion Date:	Not reported
SEP Actual Date:	Not reported
SEP Defaulted Date:	Not reported
SEP Type:	Not reported
SEP Type Description:	Not reported
Proposed Amount:	Not reported
Final Monetary Amount:	Not reported
Paid Amount:	Not reported
Final Count:	Not reported
Final Amount:	Not reported
Found Violation:	No
Agency Which Determined Violation:	Not reported
Violation Short Description:	Not reported
Date Violation was Determined:	Not reported
Actual Return to Compliance Date:	Not reported
Return to Compliance Qualifier:	Not reported
Violation Responsible Agency:	Not reported
Scheduled Compliance Date:	Not reported
Enforcement Identifier:	Not reported
Date of Enforcement Action:	Not reported
Enforcement Responsible Agency:	Not reported
Enforcement Docket Number:	Not reported
Enforcement Attorney:	Not reported
Corrective Action Component:	Not reported
Appeal Initiated Date:	Not reported
Appeal Resolution Date:	Not reported
Disposition Status Date:	Not reported
Disposition Status:	Not reported
Disposition Status Description:	Not reported
Consent/Final Order Sequence Number:	Not reported
Consent/Final Order Respondent Name:	Not reported
Consent/Final Order Lead Agency:	Not reported
Enforcement Type:	Not reported
Enforcement Responsible Person:	Not reported
Enforcement Responsible Sub-Organization:	Not reported
SEP Sequence Number:	Not reported
SEP Expenditure Amount:	Not reported
SEP Scheduled Completion Date:	Not reported

Map ID
 Direction
 Distance
 Elevation

MAP FINDINGS

Site

Database(s)

EDR ID Number
 EPA ID Number

TELAIR INTERNATIONAL (Continued)

1000283245

SEP Actual Date: Not reported
 SEP Defaulted Date: Not reported
 SEP Type: Not reported
 SEP Type Description: Not reported
 Proposed Amount: Not reported
 Final Monetary Amount: Not reported
 Paid Amount: Not reported
 Final Count: Not reported
 Final Amount: Not reported

Found Violation: No
 Agency Which Determined Violation: Not reported
 Violation Short Description: Not reported
 Date Violation was Determined: Not reported
 Actual Return to Compliance Date: Not reported
 Return to Compliance Qualifier: Not reported
 Violation Responsible Agency: Not reported
 Scheduled Compliance Date: Not reported
 Enforcement Identifier: Not reported
 Date of Enforcement Action: Not reported
 Enforcement Responsible Agency: Not reported
 Enforcement Docket Number: Not reported
 Enforcement Attorney: Not reported
 Corrective Action Component: Not reported
 Appeal Initiated Date: Not reported
 Appeal Resolution Date: Not reported
 Disposition Status Date: Not reported
 Disposition Status: Not reported
 Disposition Status Description: Not reported
 Consent/Final Order Sequence Number: Not reported
 Consent/Final Order Respondent Name: Not reported
 Consent/Final Order Lead Agency: Not reported
 Enforcement Type: Not reported
 Enforcement Responsible Person: Not reported
 Enforcement Responsible Sub-Organization: Not reported
 SEP Sequence Number: Not reported
 SEP Expenditure Amount: Not reported
 SEP Scheduled Completion Date: Not reported
 SEP Actual Date: Not reported
 SEP Defaulted Date: Not reported
 SEP Type: Not reported
 SEP Type Description: Not reported
 Proposed Amount: Not reported
 Final Monetary Amount: Not reported
 Paid Amount: Not reported
 Final Count: Not reported
 Final Amount: Not reported

Found Violation: Yes
 Agency Which Determined Violation: State
 Violation Short Description: TSD - General
 Date Violation was Determined: 19890209
 Actual Return to Compliance Date: 19911119
 Return to Compliance Qualifier: Observed
 Violation Responsible Agency: State
 Scheduled Compliance Date: Not reported
 Enforcement Identifier: 003

Map ID
Direction
Distance
Elevation

MAP FINDINGS

Site

Database(s)

EDR ID Number
EPA ID Number

TELAIR INTERNATIONAL (Continued)

1000283245

Date of Enforcement Action: 19890313
Enforcement Responsible Agency: State
Enforcement Docket Number: Not reported
Enforcement Attorney: Not reported
Corrective Action Component: No
Appeal Initiated Date: Not reported
Appeal Resolution Date: Not reported
Disposition Status Date: Not reported
Disposition Status: Not reported
Disposition Status Description: Not reported
Consent/Final Order Sequence Number: Not reported
Consent/Final Order Respondent Name: Not reported
Consent/Final Order Lead Agency: Not reported
Enforcement Type: WRITTEN INFORMAL
Enforcement Responsible Person: R9STA
Enforcement Responsible Sub-Organization: Not reported
SEP Sequence Number: Not reported
SEP Expenditure Amount: Not reported
SEP Scheduled Completion Date: Not reported
SEP Actual Date: Not reported
SEP Defaulted Date: Not reported
SEP Type: Not reported
SEP Type Description: Not reported
Proposed Amount: Not reported
Final Monetary Amount: Not reported
Paid Amount: Not reported
Final Count: Not reported
Final Amount: Not reported

Found Violation: Yes
Agency Which Determined Violation: State
Violation Short Description: TSD - Closure/Post-Closure
Date Violation was Determined: 19900814
Actual Return to Compliance Date: 19911119
Return to Compliance Qualifier: Observed
Violation Responsible Agency: State
Scheduled Compliance Date: Not reported
Enforcement Identifier: 006
Date of Enforcement Action: 19900928
Enforcement Responsible Agency: State
Enforcement Docket Number: Not reported
Enforcement Attorney: Not reported
Corrective Action Component: No
Appeal Initiated Date: Not reported
Appeal Resolution Date: Not reported
Disposition Status Date: Not reported
Disposition Status: Not reported
Disposition Status Description: Not reported
Consent/Final Order Sequence Number: Not reported
Consent/Final Order Respondent Name: Not reported
Consent/Final Order Lead Agency: Not reported
Enforcement Type: WRITTEN INFORMAL
Enforcement Responsible Person: R9STA
Enforcement Responsible Sub-Organization: Not reported
SEP Sequence Number: Not reported
SEP Expenditure Amount: Not reported
SEP Scheduled Completion Date: Not reported

Map ID
Direction
Distance
Elevation

MAP FINDINGS

Site

Database(s)

EDR ID Number
EPA ID Number

TELAIR INTERNATIONAL (Continued)

1000283245

SEP Actual Date:	Not reported
SEP Defaulted Date:	Not reported
SEP Type:	Not reported
SEP Type Description:	Not reported
Proposed Amount:	Not reported
Final Monetary Amount:	Not reported
Paid Amount:	Not reported
Final Count:	Not reported
Final Amount:	Not reported
Found Violation:	Yes
Agency Which Determined Violation:	State
Violation Short Description:	TSD IS-Ground-Water Monitoring
Date Violation was Determined:	20060620
Actual Return to Compliance Date:	20070419
Return to Compliance Qualifier:	Documented
Violation Responsible Agency:	State
Scheduled Compliance Date:	Not reported
Enforcement Identifier:	200
Date of Enforcement Action:	20060720
Enforcement Responsible Agency:	State
Enforcement Docket Number:	Not reported
Enforcement Attorney:	Not reported
Corrective Action Component:	No
Appeal Initiated Date:	Not reported
Appeal Resolution Date:	Not reported
Disposition Status Date:	Not reported
Disposition Status:	Not reported
Disposition Status Description:	Not reported
Consent/Final Order Sequence Number:	Not reported
Consent/Final Order Respondent Name:	Not reported
Consent/Final Order Lead Agency:	Not reported
Enforcement Type:	WRITTEN INFORMAL
Enforcement Responsible Person:	Not reported
Enforcement Responsible Sub-Organization:	Not reported
SEP Sequence Number:	Not reported
SEP Expenditure Amount:	Not reported
SEP Scheduled Completion Date:	Not reported
SEP Actual Date:	Not reported
SEP Defaulted Date:	Not reported
SEP Type:	Not reported
SEP Type Description:	Not reported
Proposed Amount:	Not reported
Final Monetary Amount:	Not reported
Paid Amount:	Not reported
Final Count:	Not reported
Final Amount:	Not reported
Found Violation:	Yes
Agency Which Determined Violation:	State
Violation Short Description:	TSD - General
Date Violation was Determined:	19870310
Actual Return to Compliance Date:	19870831
Return to Compliance Qualifier:	Observed
Violation Responsible Agency:	State
Scheduled Compliance Date:	19870524
Enforcement Identifier:	001

Map ID
Direction
Distance
Elevation

MAP FINDINGS

Site

Database(s)

EDR ID Number
EPA ID Number

TELAIR INTERNATIONAL (Continued)

1000283245

Date of Enforcement Action:	19870423
Enforcement Responsible Agency:	State
Enforcement Docket Number:	Not reported
Enforcement Attorney:	Not reported
Corrective Action Component:	No
Appeal Initiated Date:	Not reported
Appeal Resolution Date:	Not reported
Disposition Status Date:	Not reported
Disposition Status:	Not reported
Disposition Status Description:	Not reported
Consent/Final Order Sequence Number:	Not reported
Consent/Final Order Respondent Name:	Not reported
Consent/Final Order Lead Agency:	Not reported
Enforcement Type:	WRITTEN INFORMAL
Enforcement Responsible Person:	R9STA
Enforcement Responsible Sub-Organization:	Not reported
SEP Sequence Number:	Not reported
SEP Expenditure Amount:	Not reported
SEP Scheduled Completion Date:	Not reported
SEP Actual Date:	Not reported
SEP Defaulted Date:	Not reported
SEP Type:	Not reported
SEP Type Description:	Not reported
Proposed Amount:	Not reported
Final Monetary Amount:	Not reported
Paid Amount:	Not reported
Final Count:	Not reported
Final Amount:	Not reported
Found Violation:	Yes
Agency Which Determined Violation:	State
Violation Short Description:	LDR - General
Date Violation was Determined:	19880623
Actual Return to Compliance Date:	19911119
Return to Compliance Qualifier:	Observed
Violation Responsible Agency:	State
Scheduled Compliance Date:	Not reported
Enforcement Identifier:	Not reported
Date of Enforcement Action:	Not reported
Enforcement Responsible Agency:	Not reported
Enforcement Docket Number:	Not reported
Enforcement Attorney:	Not reported
Corrective Action Component:	Not reported
Appeal Initiated Date:	Not reported
Appeal Resolution Date:	Not reported
Disposition Status Date:	Not reported
Disposition Status:	Not reported
Disposition Status Description:	Not reported
Consent/Final Order Sequence Number:	Not reported
Consent/Final Order Respondent Name:	Not reported
Consent/Final Order Lead Agency:	Not reported
Enforcement Type:	Not reported
Enforcement Responsible Person:	Not reported
Enforcement Responsible Sub-Organization:	Not reported
SEP Sequence Number:	Not reported
SEP Expenditure Amount:	Not reported
SEP Scheduled Completion Date:	Not reported

Map ID
Direction
Distance
Elevation

MAP FINDINGS

Site

Database(s)

EDR ID Number
EPA ID Number

TELAIR INTERNATIONAL (Continued)

1000283245

SEP Actual Date:	Not reported
SEP Defaulted Date:	Not reported
SEP Type:	Not reported
SEP Type Description:	Not reported
Proposed Amount:	Not reported
Final Monetary Amount:	Not reported
Paid Amount:	Not reported
Final Count:	Not reported
Final Amount:	Not reported
Found Violation:	Yes
Agency Which Determined Violation:	State
Violation Short Description:	TSD IS-Ground-Water Monitoring
Date Violation was Determined:	19870902
Actual Return to Compliance Date:	19880515
Return to Compliance Qualifier:	Observed
Violation Responsible Agency:	EPA
Scheduled Compliance Date:	Not reported
Enforcement Identifier:	Not reported
Date of Enforcement Action:	Not reported
Enforcement Responsible Agency:	Not reported
Enforcement Docket Number:	Not reported
Enforcement Attorney:	Not reported
Corrective Action Component:	Not reported
Appeal Initiated Date:	Not reported
Appeal Resolution Date:	Not reported
Disposition Status Date:	Not reported
Disposition Status:	Not reported
Disposition Status Description:	Not reported
Consent/Final Order Sequence Number:	Not reported
Consent/Final Order Respondent Name:	Not reported
Consent/Final Order Lead Agency:	Not reported
Enforcement Type:	Not reported
Enforcement Responsible Person:	Not reported
Enforcement Responsible Sub-Organization:	Not reported
SEP Sequence Number:	Not reported
SEP Expenditure Amount:	Not reported
SEP Scheduled Completion Date:	Not reported
SEP Actual Date:	Not reported
SEP Defaulted Date:	Not reported
SEP Type:	Not reported
SEP Type Description:	Not reported
Proposed Amount:	Not reported
Final Monetary Amount:	Not reported
Paid Amount:	Not reported
Final Count:	Not reported
Final Amount:	Not reported
Found Violation:	Yes
Agency Which Determined Violation:	State
Violation Short Description:	TSD - Closure/Post-Closure
Date Violation was Determined:	19890209
Actual Return to Compliance Date:	19911119
Return to Compliance Qualifier:	Observed
Violation Responsible Agency:	State
Scheduled Compliance Date:	Not reported
Enforcement Identifier:	003

Map ID
Direction
Distance
Elevation

MAP FINDINGS

Site

Database(s)

EDR ID Number
EPA ID Number

TELAIR INTERNATIONAL (Continued)

1000283245

Date of Enforcement Action:	19890313
Enforcement Responsible Agency:	State
Enforcement Docket Number:	Not reported
Enforcement Attorney:	Not reported
Corrective Action Component:	No
Appeal Initiated Date:	Not reported
Appeal Resolution Date:	Not reported
Disposition Status Date:	Not reported
Disposition Status:	Not reported
Disposition Status Description:	Not reported
Consent/Final Order Sequence Number:	Not reported
Consent/Final Order Respondent Name:	Not reported
Consent/Final Order Lead Agency:	Not reported
Enforcement Type:	WRITTEN INFORMAL
Enforcement Responsible Person:	R9STA
Enforcement Responsible Sub-Organization:	Not reported
SEP Sequence Number:	Not reported
SEP Expenditure Amount:	Not reported
SEP Scheduled Completion Date:	Not reported
SEP Actual Date:	Not reported
SEP Defaulted Date:	Not reported
SEP Type:	Not reported
SEP Type Description:	Not reported
Proposed Amount:	Not reported
Final Monetary Amount:	Not reported
Paid Amount:	Not reported
Final Count:	Not reported
Final Amount:	Not reported
Found Violation:	Yes
Agency Which Determined Violation:	State
Violation Short Description:	TSD - Financial Requirements
Date Violation was Determined:	20060524
Actual Return to Compliance Date:	20080616
Return to Compliance Qualifier:	Documented
Violation Responsible Agency:	State
Scheduled Compliance Date:	Not reported
Enforcement Identifier:	200
Date of Enforcement Action:	20060525
Enforcement Responsible Agency:	State
Enforcement Docket Number:	Not reported
Enforcement Attorney:	Not reported
Corrective Action Component:	No
Appeal Initiated Date:	Not reported
Appeal Resolution Date:	Not reported
Disposition Status Date:	Not reported
Disposition Status:	Not reported
Disposition Status Description:	Not reported
Consent/Final Order Sequence Number:	Not reported
Consent/Final Order Respondent Name:	Not reported
Consent/Final Order Lead Agency:	Not reported
Enforcement Type:	WRITTEN INFORMAL
Enforcement Responsible Person:	Not reported
Enforcement Responsible Sub-Organization:	Not reported
SEP Sequence Number:	Not reported
SEP Expenditure Amount:	Not reported
SEP Scheduled Completion Date:	Not reported

Map ID
Direction
Distance
Elevation

MAP FINDINGS

Site

Database(s)

EDR ID Number
EPA ID Number

TELAIR INTERNATIONAL (Continued)

1000283245

SEP Actual Date:	Not reported
SEP Defaulted Date:	Not reported
SEP Type:	Not reported
SEP Type Description:	Not reported
Proposed Amount:	Not reported
Final Monetary Amount:	Not reported
Paid Amount:	Not reported
Final Count:	Not reported
Final Amount:	Not reported
Found Violation:	Yes
Agency Which Determined Violation:	State
Violation Short Description:	TSD - General
Date Violation was Determined:	19900814
Actual Return to Compliance Date:	19911119
Return to Compliance Qualifier:	Observed
Violation Responsible Agency:	State
Scheduled Compliance Date:	Not reported
Enforcement Identifier:	Not reported
Date of Enforcement Action:	Not reported
Enforcement Responsible Agency:	Not reported
Enforcement Docket Number:	Not reported
Enforcement Attorney:	Not reported
Corrective Action Component:	Not reported
Appeal Initiated Date:	Not reported
Appeal Resolution Date:	Not reported
Disposition Status Date:	Not reported
Disposition Status:	Not reported
Disposition Status Description:	Not reported
Consent/Final Order Sequence Number:	Not reported
Consent/Final Order Respondent Name:	Not reported
Consent/Final Order Lead Agency:	Not reported
Enforcement Type:	Not reported
Enforcement Responsible Person:	Not reported
Enforcement Responsible Sub-Organization:	Not reported
SEP Sequence Number:	Not reported
SEP Expenditure Amount:	Not reported
SEP Scheduled Completion Date:	Not reported
SEP Actual Date:	Not reported
SEP Defaulted Date:	Not reported
SEP Type:	Not reported
SEP Type Description:	Not reported
Proposed Amount:	Not reported
Final Monetary Amount:	Not reported
Paid Amount:	Not reported
Final Count:	Not reported
Final Amount:	Not reported
Found Violation:	Yes
Agency Which Determined Violation:	State
Violation Short Description:	TSD - Releases from SWMUs
Date Violation was Determined:	20170213
Actual Return to Compliance Date:	20170313
Return to Compliance Qualifier:	Documented
Violation Responsible Agency:	State
Scheduled Compliance Date:	Not reported
Enforcement Identifier:	209

Map ID
Direction
Distance
Elevation

MAP FINDINGS

Site

Database(s)

EDR ID Number
EPA ID Number

TELAIR INTERNATIONAL (Continued)

1000283245

Date of Enforcement Action:	20170213
Enforcement Responsible Agency:	State
Enforcement Docket Number:	Not reported
Enforcement Attorney:	Not reported
Corrective Action Component:	No
Appeal Initiated Date:	Not reported
Appeal Resolution Date:	Not reported
Disposition Status Date:	Not reported
Disposition Status:	Not reported
Disposition Status Description:	Not reported
Consent/Final Order Sequence Number:	Not reported
Consent/Final Order Respondent Name:	Not reported
Consent/Final Order Lead Agency:	Not reported
Enforcement Type:	WRITTEN INFORMAL
Enforcement Responsible Person:	Not reported
Enforcement Responsible Sub-Organization:	Not reported
SEP Sequence Number:	Not reported
SEP Expenditure Amount:	Not reported
SEP Scheduled Completion Date:	Not reported
SEP Actual Date:	Not reported
SEP Defaulted Date:	Not reported
SEP Type:	Not reported
SEP Type Description:	Not reported
Proposed Amount:	Not reported
Final Monetary Amount:	Not reported
Paid Amount:	Not reported
Final Count:	Not reported
Final Amount:	Not reported
Found Violation:	No
Agency Which Determined Violation:	Not reported
Violation Short Description:	Not reported
Date Violation was Determined:	Not reported
Actual Return to Compliance Date:	Not reported
Return to Compliance Qualifier:	Not reported
Violation Responsible Agency:	Not reported
Scheduled Compliance Date:	Not reported
Enforcement Identifier:	Not reported
Date of Enforcement Action:	Not reported
Enforcement Responsible Agency:	Not reported
Enforcement Docket Number:	Not reported
Enforcement Attorney:	Not reported
Corrective Action Component:	Not reported
Appeal Initiated Date:	Not reported
Appeal Resolution Date:	Not reported
Disposition Status Date:	Not reported
Disposition Status:	Not reported
Disposition Status Description:	Not reported
Consent/Final Order Sequence Number:	Not reported
Consent/Final Order Respondent Name:	Not reported
Consent/Final Order Lead Agency:	Not reported
Enforcement Type:	Not reported
Enforcement Responsible Person:	Not reported
Enforcement Responsible Sub-Organization:	Not reported
SEP Sequence Number:	Not reported
SEP Expenditure Amount:	Not reported
SEP Scheduled Completion Date:	Not reported

Map ID
Direction
Distance
Elevation

MAP FINDINGS

Site

Database(s)

EDR ID Number
EPA ID Number

TELAIR INTERNATIONAL (Continued)

1000283245

SEP Actual Date:	Not reported
SEP Defaulted Date:	Not reported
SEP Type:	Not reported
SEP Type Description:	Not reported
Proposed Amount:	Not reported
Final Monetary Amount:	Not reported
Paid Amount:	Not reported
Final Count:	Not reported
Final Amount:	Not reported
Found Violation:	No
Agency Which Determined Violation:	Not reported
Violation Short Description:	Not reported
Date Violation was Determined:	Not reported
Actual Return to Compliance Date:	Not reported
Return to Compliance Qualifier:	Not reported
Violation Responsible Agency:	Not reported
Scheduled Compliance Date:	Not reported
Enforcement Identifier:	Not reported
Date of Enforcement Action:	Not reported
Enforcement Responsible Agency:	Not reported
Enforcement Docket Number:	Not reported
Enforcement Attorney:	Not reported
Corrective Action Component:	Not reported
Appeal Initiated Date:	Not reported
Appeal Resolution Date:	Not reported
Disposition Status Date:	Not reported
Disposition Status:	Not reported
Disposition Status Description:	Not reported
Consent/Final Order Sequence Number:	Not reported
Consent/Final Order Respondent Name:	Not reported
Consent/Final Order Lead Agency:	Not reported
Enforcement Type:	Not reported
Enforcement Responsible Person:	Not reported
Enforcement Responsible Sub-Organization:	Not reported
SEP Sequence Number:	Not reported
SEP Expenditure Amount:	Not reported
SEP Scheduled Completion Date:	Not reported
SEP Actual Date:	Not reported
SEP Defaulted Date:	Not reported
SEP Type:	Not reported
SEP Type Description:	Not reported
Proposed Amount:	Not reported
Final Monetary Amount:	Not reported
Paid Amount:	Not reported
Final Count:	Not reported
Final Amount:	Not reported
Found Violation:	Yes
Agency Which Determined Violation:	State
Violation Short Description:	TSD - Financial Requirements
Date Violation was Determined:	19910522
Actual Return to Compliance Date:	19920715
Return to Compliance Qualifier:	Observed
Violation Responsible Agency:	State
Scheduled Compliance Date:	Not reported
Enforcement Identifier:	014

Map ID
Direction
Distance
Elevation

MAP FINDINGS

Site

Database(s)

EDR ID Number
EPA ID Number

TELAIR INTERNATIONAL (Continued)

1000283245

Date of Enforcement Action:	19920724
Enforcement Responsible Agency:	State
Enforcement Docket Number:	Not reported
Enforcement Attorney:	Not reported
Corrective Action Component:	No
Appeal Initiated Date:	Not reported
Appeal Resolution Date:	Not reported
Disposition Status Date:	Not reported
Disposition Status:	Not reported
Disposition Status Description:	Not reported
Consent/Final Order Sequence Number:	Not reported
Consent/Final Order Respondent Name:	Not reported
Consent/Final Order Lead Agency:	Not reported
Enforcement Type:	WRITTEN INFORMAL
Enforcement Responsible Person:	R9STA
Enforcement Responsible Sub-Organization:	Not reported
SEP Sequence Number:	Not reported
SEP Expenditure Amount:	Not reported
SEP Scheduled Completion Date:	Not reported
SEP Actual Date:	Not reported
SEP Defaulted Date:	Not reported
SEP Type:	Not reported
SEP Type Description:	Not reported
Proposed Amount:	Not reported
Final Monetary Amount:	Not reported
Paid Amount:	Not reported
Final Count:	Not reported
Final Amount:	Not reported
Found Violation:	No
Agency Which Determined Violation:	Not reported
Violation Short Description:	Not reported
Date Violation was Determined:	Not reported
Actual Return to Compliance Date:	Not reported
Return to Compliance Qualifier:	Not reported
Violation Responsible Agency:	Not reported
Scheduled Compliance Date:	Not reported
Enforcement Identifier:	Not reported
Date of Enforcement Action:	Not reported
Enforcement Responsible Agency:	Not reported
Enforcement Docket Number:	Not reported
Enforcement Attorney:	Not reported
Corrective Action Component:	Not reported
Appeal Initiated Date:	Not reported
Appeal Resolution Date:	Not reported
Disposition Status Date:	Not reported
Disposition Status:	Not reported
Disposition Status Description:	Not reported
Consent/Final Order Sequence Number:	Not reported
Consent/Final Order Respondent Name:	Not reported
Consent/Final Order Lead Agency:	Not reported
Enforcement Type:	Not reported
Enforcement Responsible Person:	Not reported
Enforcement Responsible Sub-Organization:	Not reported
SEP Sequence Number:	Not reported
SEP Expenditure Amount:	Not reported
SEP Scheduled Completion Date:	Not reported

Map ID
Direction
Distance
Elevation

MAP FINDINGS

Site

Database(s)

EDR ID Number
EPA ID Number

TELAIR INTERNATIONAL (Continued)

1000283245

SEP Actual Date:	Not reported
SEP Defaulted Date:	Not reported
SEP Type:	Not reported
SEP Type Description:	Not reported
Proposed Amount:	Not reported
Final Monetary Amount:	Not reported
Paid Amount:	Not reported
Final Count:	Not reported
Final Amount:	Not reported
Found Violation:	Yes
Agency Which Determined Violation:	EPA
Violation Short Description:	TSD - Financial Requirements
Date Violation was Determined:	19911122
Actual Return to Compliance Date:	19921106
Return to Compliance Qualifier:	Observed
Violation Responsible Agency:	EPA
Scheduled Compliance Date:	Not reported
Enforcement Identifier:	013
Date of Enforcement Action:	19920708
Enforcement Responsible Agency:	State
Enforcement Docket Number:	Not reported
Enforcement Attorney:	SCH
Corrective Action Component:	No
Appeal Initiated Date:	Not reported
Appeal Resolution Date:	Not reported
Disposition Status Date:	Not reported
Disposition Status:	Not reported
Disposition Status Description:	Not reported
Consent/Final Order Sequence Number:	Not reported
Consent/Final Order Respondent Name:	Not reported
Consent/Final Order Lead Agency:	Not reported
Enforcement Type:	WRITTEN INFORMAL
Enforcement Responsible Person:	R9STA
Enforcement Responsible Sub-Organization:	Not reported
SEP Sequence Number:	Not reported
SEP Expenditure Amount:	Not reported
SEP Scheduled Completion Date:	Not reported
SEP Actual Date:	Not reported
SEP Defaulted Date:	Not reported
SEP Type:	Not reported
SEP Type Description:	Not reported
Proposed Amount:	Not reported
Final Monetary Amount:	Not reported
Paid Amount:	Not reported
Final Count:	Not reported
Final Amount:	Not reported
Found Violation:	No
Agency Which Determined Violation:	Not reported
Violation Short Description:	Not reported
Date Violation was Determined:	Not reported
Actual Return to Compliance Date:	Not reported
Return to Compliance Qualifier:	Not reported
Violation Responsible Agency:	Not reported
Scheduled Compliance Date:	Not reported
Enforcement Identifier:	Not reported

Map ID
Direction
Distance
Elevation

MAP FINDINGS

Site

Database(s)

EDR ID Number
EPA ID Number

TELAIR INTERNATIONAL (Continued)

1000283245

Date of Enforcement Action:	Not reported
Enforcement Responsible Agency:	Not reported
Enforcement Docket Number:	Not reported
Enforcement Attorney:	Not reported
Corrective Action Component:	Not reported
Appeal Initiated Date:	Not reported
Appeal Resolution Date:	Not reported
Disposition Status Date:	Not reported
Disposition Status:	Not reported
Disposition Status Description:	Not reported
Consent/Final Order Sequence Number:	Not reported
Consent/Final Order Respondent Name:	Not reported
Consent/Final Order Lead Agency:	Not reported
Enforcement Type:	Not reported
Enforcement Responsible Person:	Not reported
Enforcement Responsible Sub-Organization:	Not reported
SEP Sequence Number:	Not reported
SEP Expenditure Amount:	Not reported
SEP Scheduled Completion Date:	Not reported
SEP Actual Date:	Not reported
SEP Defaulted Date:	Not reported
SEP Type:	Not reported
SEP Type Description:	Not reported
Proposed Amount:	Not reported
Final Monetary Amount:	Not reported
Paid Amount:	Not reported
Final Count:	Not reported
Final Amount:	Not reported
Found Violation:	Yes
Agency Which Determined Violation:	State
Violation Short Description:	TSD - Closure/Post-Closure
Date Violation was Determined:	19890209
Actual Return to Compliance Date:	19911119
Return to Compliance Qualifier:	Observed
Violation Responsible Agency:	State
Scheduled Compliance Date:	Not reported
Enforcement Identifier:	Not reported
Date of Enforcement Action:	Not reported
Enforcement Responsible Agency:	Not reported
Enforcement Docket Number:	Not reported
Enforcement Attorney:	Not reported
Corrective Action Component:	Not reported
Appeal Initiated Date:	Not reported
Appeal Resolution Date:	Not reported
Disposition Status Date:	Not reported
Disposition Status:	Not reported
Disposition Status Description:	Not reported
Consent/Final Order Sequence Number:	Not reported
Consent/Final Order Respondent Name:	Not reported
Consent/Final Order Lead Agency:	Not reported
Enforcement Type:	Not reported
Enforcement Responsible Person:	Not reported
Enforcement Responsible Sub-Organization:	Not reported
SEP Sequence Number:	Not reported
SEP Expenditure Amount:	Not reported
SEP Scheduled Completion Date:	Not reported

Map ID
 Direction
 Distance
 Elevation

MAP FINDINGS

Site

Database(s)

EDR ID Number
 EPA ID Number

TELAIR INTERNATIONAL (Continued)

1000283245

SEP Actual Date:	Not reported
SEP Defaulted Date:	Not reported
SEP Type:	Not reported
SEP Type Description:	Not reported
Proposed Amount:	Not reported
Final Monetary Amount:	Not reported
Paid Amount:	Not reported
Final Count:	Not reported
Final Amount:	Not reported
Found Violation:	Yes
Agency Which Determined Violation:	State
Violation Short Description:	TSD - General
Date Violation was Determined:	19900814
Actual Return to Compliance Date:	19911119
Return to Compliance Qualifier:	Observed
Violation Responsible Agency:	State
Scheduled Compliance Date:	Not reported
Enforcement Identifier:	006
Date of Enforcement Action:	19900928
Enforcement Responsible Agency:	State
Enforcement Docket Number:	Not reported
Enforcement Attorney:	Not reported
Corrective Action Component:	No
Appeal Initiated Date:	Not reported
Appeal Resolution Date:	Not reported
Disposition Status Date:	Not reported
Disposition Status:	Not reported
Disposition Status Description:	Not reported
Consent/Final Order Sequence Number:	Not reported
Consent/Final Order Respondent Name:	Not reported
Consent/Final Order Lead Agency:	Not reported
Enforcement Type:	WRITTEN INFORMAL
Enforcement Responsible Person:	R9STA
Enforcement Responsible Sub-Organization:	Not reported
SEP Sequence Number:	Not reported
SEP Expenditure Amount:	Not reported
SEP Scheduled Completion Date:	Not reported
SEP Actual Date:	Not reported
SEP Defaulted Date:	Not reported
SEP Type:	Not reported
SEP Type Description:	Not reported
Proposed Amount:	Not reported
Final Monetary Amount:	Not reported
Paid Amount:	Not reported
Final Count:	Not reported
Final Amount:	Not reported
Found Violation:	No
Agency Which Determined Violation:	Not reported
Violation Short Description:	Not reported
Date Violation was Determined:	Not reported
Actual Return to Compliance Date:	Not reported
Return to Compliance Qualifier:	Not reported
Violation Responsible Agency:	Not reported
Scheduled Compliance Date:	Not reported
Enforcement Identifier:	Not reported

Map ID
Direction
Distance
Elevation

MAP FINDINGS

Site

Database(s)

EDR ID Number
EPA ID Number

TELAIR INTERNATIONAL (Continued)

1000283245

Date of Enforcement Action:	Not reported
Enforcement Responsible Agency:	Not reported
Enforcement Docket Number:	Not reported
Enforcement Attorney:	Not reported
Corrective Action Component:	Not reported
Appeal Initiated Date:	Not reported
Appeal Resolution Date:	Not reported
Disposition Status Date:	Not reported
Disposition Status:	Not reported
Disposition Status Description:	Not reported
Consent/Final Order Sequence Number:	Not reported
Consent/Final Order Respondent Name:	Not reported
Consent/Final Order Lead Agency:	Not reported
Enforcement Type:	Not reported
Enforcement Responsible Person:	Not reported
Enforcement Responsible Sub-Organization:	Not reported
SEP Sequence Number:	Not reported
SEP Expenditure Amount:	Not reported
SEP Scheduled Completion Date:	Not reported
SEP Actual Date:	Not reported
SEP Defaulted Date:	Not reported
SEP Type:	Not reported
SEP Type Description:	Not reported
Proposed Amount:	Not reported
Final Monetary Amount:	Not reported
Paid Amount:	Not reported
Final Count:	Not reported
Final Amount:	Not reported
Found Violation:	No
Agency Which Determined Violation:	Not reported
Violation Short Description:	Not reported
Date Violation was Determined:	Not reported
Actual Return to Compliance Date:	Not reported
Return to Compliance Qualifier:	Not reported
Violation Responsible Agency:	Not reported
Scheduled Compliance Date:	Not reported
Enforcement Identifier:	Not reported
Date of Enforcement Action:	Not reported
Enforcement Responsible Agency:	Not reported
Enforcement Docket Number:	Not reported
Enforcement Attorney:	Not reported
Corrective Action Component:	Not reported
Appeal Initiated Date:	Not reported
Appeal Resolution Date:	Not reported
Disposition Status Date:	Not reported
Disposition Status:	Not reported
Disposition Status Description:	Not reported
Consent/Final Order Sequence Number:	Not reported
Consent/Final Order Respondent Name:	Not reported
Consent/Final Order Lead Agency:	Not reported
Enforcement Type:	Not reported
Enforcement Responsible Person:	Not reported
Enforcement Responsible Sub-Organization:	Not reported
SEP Sequence Number:	Not reported
SEP Expenditure Amount:	Not reported
SEP Scheduled Completion Date:	Not reported

Map ID
Direction
Distance
Elevation

MAP FINDINGS

Site

Database(s)

EDR ID Number
EPA ID Number

TELAIR INTERNATIONAL (Continued)

1000283245

SEP Actual Date: Not reported
SEP Defaulted Date: Not reported
SEP Type: Not reported
SEP Type Description: Not reported
Proposed Amount: Not reported
Final Monetary Amount: Not reported
Paid Amount: Not reported
Final Count: Not reported
Final Amount: Not reported

Found Violation: No
Agency Which Determined Violation: Not reported
Violation Short Description: Not reported
Date Violation was Determined: Not reported
Actual Return to Compliance Date: Not reported
Return to Compliance Qualifier: Not reported
Violation Responsible Agency: Not reported
Scheduled Compliance Date: Not reported
Enforcement Identifier: Not reported
Date of Enforcement Action: Not reported
Enforcement Responsible Agency: Not reported
Enforcement Docket Number: Not reported
Enforcement Attorney: Not reported
Corrective Action Component: Not reported
Appeal Initiated Date: Not reported
Appeal Resolution Date: Not reported
Disposition Status Date: Not reported
Disposition Status: Not reported
Disposition Status Description: Not reported
Consent/Final Order Sequence Number: Not reported
Consent/Final Order Respondent Name: Not reported
Consent/Final Order Lead Agency: Not reported
Enforcement Type: Not reported
Enforcement Responsible Person: Not reported
Enforcement Responsible Sub-Organization: Not reported
SEP Sequence Number: Not reported
SEP Expenditure Amount: Not reported
SEP Scheduled Completion Date: Not reported
SEP Actual Date: Not reported
SEP Defaulted Date: Not reported
SEP Type: Not reported
SEP Type Description: Not reported
Proposed Amount: Not reported
Final Monetary Amount: Not reported
Paid Amount: Not reported
Final Count: Not reported
Final Amount: Not reported

Found Violation: No
Agency Which Determined Violation: Not reported
Violation Short Description: Not reported
Date Violation was Determined: Not reported
Actual Return to Compliance Date: Not reported
Return to Compliance Qualifier: Not reported
Violation Responsible Agency: Not reported
Scheduled Compliance Date: Not reported
Enforcement Identifier: Not reported

Map ID
Direction
Distance
Elevation

MAP FINDINGS

Site

Database(s)

EDR ID Number
EPA ID Number

TELAIR INTERNATIONAL (Continued)

1000283245

Date of Enforcement Action:	Not reported
Enforcement Responsible Agency:	Not reported
Enforcement Docket Number:	Not reported
Enforcement Attorney:	Not reported
Corrective Action Component:	Not reported
Appeal Initiated Date:	Not reported
Appeal Resolution Date:	Not reported
Disposition Status Date:	Not reported
Disposition Status:	Not reported
Disposition Status Description:	Not reported
Consent/Final Order Sequence Number:	Not reported
Consent/Final Order Respondent Name:	Not reported
Consent/Final Order Lead Agency:	Not reported
Enforcement Type:	Not reported
Enforcement Responsible Person:	Not reported
Enforcement Responsible Sub-Organization:	Not reported
SEP Sequence Number:	Not reported
SEP Expenditure Amount:	Not reported
SEP Scheduled Completion Date:	Not reported
SEP Actual Date:	Not reported
SEP Defaulted Date:	Not reported
SEP Type:	Not reported
SEP Type Description:	Not reported
Proposed Amount:	Not reported
Final Monetary Amount:	Not reported
Paid Amount:	Not reported
Final Count:	Not reported
Final Amount:	Not reported
Found Violation:	Yes
Agency Which Determined Violation:	State
Violation Short Description:	TSD IS-Ground-Water Monitoring
Date Violation was Determined:	19910308
Actual Return to Compliance Date:	19940510
Return to Compliance Qualifier:	Observed
Violation Responsible Agency:	EPA
Scheduled Compliance Date:	Not reported
Enforcement Identifier:	Not reported
Date of Enforcement Action:	Not reported
Enforcement Responsible Agency:	Not reported
Enforcement Docket Number:	Not reported
Enforcement Attorney:	Not reported
Corrective Action Component:	Not reported
Appeal Initiated Date:	Not reported
Appeal Resolution Date:	Not reported
Disposition Status Date:	Not reported
Disposition Status:	Not reported
Disposition Status Description:	Not reported
Consent/Final Order Sequence Number:	Not reported
Consent/Final Order Respondent Name:	Not reported
Consent/Final Order Lead Agency:	Not reported
Enforcement Type:	Not reported
Enforcement Responsible Person:	Not reported
Enforcement Responsible Sub-Organization:	Not reported
SEP Sequence Number:	Not reported
SEP Expenditure Amount:	Not reported
SEP Scheduled Completion Date:	Not reported

Map ID
Direction
Distance
Elevation

MAP FINDINGS

Site

Database(s)

EDR ID Number
EPA ID Number

TELAIR INTERNATIONAL (Continued)

1000283245

SEP Actual Date:	Not reported
SEP Defaulted Date:	Not reported
SEP Type:	Not reported
SEP Type Description:	Not reported
Proposed Amount:	Not reported
Final Monetary Amount:	Not reported
Paid Amount:	Not reported
Final Count:	Not reported
Final Amount:	Not reported
Found Violation:	Yes
Agency Which Determined Violation:	State
Violation Short Description:	TSD - General
Date Violation was Determined:	19870310
Actual Return to Compliance Date:	19870831
Return to Compliance Qualifier:	Observed
Violation Responsible Agency:	State
Scheduled Compliance Date:	19870524
Enforcement Identifier:	001
Date of Enforcement Action:	19870423
Enforcement Responsible Agency:	State
Enforcement Docket Number:	Not reported
Enforcement Attorney:	Not reported
Corrective Action Component:	No
Appeal Initiated Date:	Not reported
Appeal Resolution Date:	Not reported
Disposition Status Date:	Not reported
Disposition Status:	Not reported
Disposition Status Description:	Not reported
Consent/Final Order Sequence Number:	Not reported
Consent/Final Order Respondent Name:	Not reported
Consent/Final Order Lead Agency:	Not reported
Enforcement Type:	WRITTEN INFORMAL
Enforcement Responsible Person:	R9STA
Enforcement Responsible Sub-Organization:	Not reported
SEP Sequence Number:	Not reported
SEP Expenditure Amount:	Not reported
SEP Scheduled Completion Date:	Not reported
SEP Actual Date:	Not reported
SEP Defaulted Date:	Not reported
SEP Type:	Not reported
SEP Type Description:	Not reported
Proposed Amount:	Not reported
Final Monetary Amount:	Not reported
Paid Amount:	Not reported
Final Count:	Not reported
Final Amount:	Not reported
Found Violation:	No
Agency Which Determined Violation:	Not reported
Violation Short Description:	Not reported
Date Violation was Determined:	Not reported
Actual Return to Compliance Date:	Not reported
Return to Compliance Qualifier:	Not reported
Violation Responsible Agency:	Not reported
Scheduled Compliance Date:	Not reported
Enforcement Identifier:	Not reported

Map ID
Direction
Distance
Elevation

MAP FINDINGS

Site

Database(s)

EDR ID Number
EPA ID Number

TELAIR INTERNATIONAL (Continued)

1000283245

Date of Enforcement Action:	Not reported
Enforcement Responsible Agency:	Not reported
Enforcement Docket Number:	Not reported
Enforcement Attorney:	Not reported
Corrective Action Component:	Not reported
Appeal Initiated Date:	Not reported
Appeal Resolution Date:	Not reported
Disposition Status Date:	Not reported
Disposition Status:	Not reported
Disposition Status Description:	Not reported
Consent/Final Order Sequence Number:	Not reported
Consent/Final Order Respondent Name:	Not reported
Consent/Final Order Lead Agency:	Not reported
Enforcement Type:	Not reported
Enforcement Responsible Person:	Not reported
Enforcement Responsible Sub-Organization:	Not reported
SEP Sequence Number:	Not reported
SEP Expenditure Amount:	Not reported
SEP Scheduled Completion Date:	Not reported
SEP Actual Date:	Not reported
SEP Defaulted Date:	Not reported
SEP Type:	Not reported
SEP Type Description:	Not reported
Proposed Amount:	Not reported
Final Monetary Amount:	Not reported
Paid Amount:	Not reported
Final Count:	Not reported
Final Amount:	Not reported
Found Violation:	Yes
Agency Which Determined Violation:	State
Violation Short Description:	TSD IS-Ground-Water Monitoring
Date Violation was Determined:	20060620
Actual Return to Compliance Date:	20070419
Return to Compliance Qualifier:	Documented
Violation Responsible Agency:	State
Scheduled Compliance Date:	Not reported
Enforcement Identifier:	501
Date of Enforcement Action:	20061006
Enforcement Responsible Agency:	State
Enforcement Docket Number:	Not reported
Enforcement Attorney:	Not reported
Corrective Action Component:	No
Appeal Initiated Date:	Not reported
Appeal Resolution Date:	Not reported
Disposition Status Date:	Not reported
Disposition Status:	Not reported
Disposition Status Description:	Not reported
Consent/Final Order Sequence Number:	Not reported
Consent/Final Order Respondent Name:	Not reported
Consent/Final Order Lead Agency:	Not reported
Enforcement Type:	Not reported
Enforcement Responsible Person:	Not reported
Enforcement Responsible Sub-Organization:	Not reported
SEP Sequence Number:	Not reported
SEP Expenditure Amount:	Not reported
SEP Scheduled Completion Date:	Not reported

Map ID
 Direction
 Distance
 Elevation

MAP FINDINGS

Site

Database(s)

EDR ID Number
 EPA ID Number

TELAIR INTERNATIONAL (Continued)

1000283245

SEP Actual Date:	Not reported
SEP Defaulted Date:	Not reported
SEP Type:	Not reported
SEP Type Description:	Not reported
Proposed Amount:	Not reported
Final Monetary Amount:	Not reported
Paid Amount:	Not reported
Final Count:	Not reported
Final Amount:	Not reported
Found Violation:	No
Agency Which Determined Violation:	Not reported
Violation Short Description:	Not reported
Date Violation was Determined:	Not reported
Actual Return to Compliance Date:	Not reported
Return to Compliance Qualifier:	Not reported
Violation Responsible Agency:	Not reported
Scheduled Compliance Date:	Not reported
Enforcement Identifier:	Not reported
Date of Enforcement Action:	Not reported
Enforcement Responsible Agency:	Not reported
Enforcement Docket Number:	Not reported
Enforcement Attorney:	Not reported
Corrective Action Component:	Not reported
Appeal Initiated Date:	Not reported
Appeal Resolution Date:	Not reported
Disposition Status Date:	Not reported
Disposition Status:	Not reported
Disposition Status Description:	Not reported
Consent/Final Order Sequence Number:	Not reported
Consent/Final Order Respondent Name:	Not reported
Consent/Final Order Lead Agency:	Not reported
Enforcement Type:	Not reported
Enforcement Responsible Person:	Not reported
Enforcement Responsible Sub-Organization:	Not reported
SEP Sequence Number:	Not reported
SEP Expenditure Amount:	Not reported
SEP Scheduled Completion Date:	Not reported
SEP Actual Date:	Not reported
SEP Defaulted Date:	Not reported
SEP Type:	Not reported
SEP Type Description:	Not reported
Proposed Amount:	Not reported
Final Monetary Amount:	Not reported
Paid Amount:	Not reported
Final Count:	Not reported
Final Amount:	Not reported
Found Violation:	Yes
Agency Which Determined Violation:	State
Violation Short Description:	TSD - Releases from SWMUs
Date Violation was Determined:	20170213
Actual Return to Compliance Date:	20170313
Return to Compliance Qualifier:	Documented
Violation Responsible Agency:	State
Scheduled Compliance Date:	Not reported
Enforcement Identifier:	513

Map ID
Direction
Distance
Elevation

MAP FINDINGS

Site

Database(s)

EDR ID Number
EPA ID Number

TELAIR INTERNATIONAL (Continued)

1000283245

Date of Enforcement Action:	20170413
Enforcement Responsible Agency:	State
Enforcement Docket Number:	Not reported
Enforcement Attorney:	Not reported
Corrective Action Component:	No
Appeal Initiated Date:	Not reported
Appeal Resolution Date:	Not reported
Disposition Status Date:	Not reported
Disposition Status:	Not reported
Disposition Status Description:	Not reported
Consent/Final Order Sequence Number:	Not reported
Consent/Final Order Respondent Name:	Not reported
Consent/Final Order Lead Agency:	Not reported
Enforcement Type:	Not reported
Enforcement Responsible Person:	Not reported
Enforcement Responsible Sub-Organization:	Not reported
SEP Sequence Number:	Not reported
SEP Expenditure Amount:	Not reported
SEP Scheduled Completion Date:	Not reported
SEP Actual Date:	Not reported
SEP Defaulted Date:	Not reported
SEP Type:	Not reported
SEP Type Description:	Not reported
Proposed Amount:	Not reported
Final Monetary Amount:	Not reported
Paid Amount:	Not reported
Final Count:	Not reported
Final Amount:	Not reported
Found Violation:	Yes
Agency Which Determined Violation:	State
Violation Short Description:	TSD - General
Date Violation was Determined:	19890209
Actual Return to Compliance Date:	19911119
Return to Compliance Qualifier:	Observed
Violation Responsible Agency:	State
Scheduled Compliance Date:	Not reported
Enforcement Identifier:	Not reported
Date of Enforcement Action:	Not reported
Enforcement Responsible Agency:	Not reported
Enforcement Docket Number:	Not reported
Enforcement Attorney:	Not reported
Corrective Action Component:	Not reported
Appeal Initiated Date:	Not reported
Appeal Resolution Date:	Not reported
Disposition Status Date:	Not reported
Disposition Status:	Not reported
Disposition Status Description:	Not reported
Consent/Final Order Sequence Number:	Not reported
Consent/Final Order Respondent Name:	Not reported
Consent/Final Order Lead Agency:	Not reported
Enforcement Type:	Not reported
Enforcement Responsible Person:	Not reported
Enforcement Responsible Sub-Organization:	Not reported
SEP Sequence Number:	Not reported
SEP Expenditure Amount:	Not reported
SEP Scheduled Completion Date:	Not reported

Map ID
Direction
Distance
Elevation

MAP FINDINGS

Site

Database(s)

EDR ID Number
EPA ID Number

TELAIR INTERNATIONAL (Continued)

1000283245

SEP Actual Date: Not reported
SEP Defaulted Date: Not reported
SEP Type: Not reported
SEP Type Description: Not reported
Proposed Amount: Not reported
Final Monetary Amount: Not reported
Paid Amount: Not reported
Final Count: Not reported
Final Amount: Not reported

Found Violation: No
Agency Which Determined Violation: Not reported
Violation Short Description: Not reported
Date Violation was Determined: Not reported
Actual Return to Compliance Date: Not reported
Return to Compliance Qualifier: Not reported
Violation Responsible Agency: Not reported
Scheduled Compliance Date: Not reported
Enforcement Identifier: Not reported
Date of Enforcement Action: Not reported
Enforcement Responsible Agency: Not reported
Enforcement Docket Number: Not reported
Enforcement Attorney: Not reported
Corrective Action Component: Not reported
Appeal Initiated Date: Not reported
Appeal Resolution Date: Not reported
Disposition Status Date: Not reported
Disposition Status: Not reported
Disposition Status Description: Not reported
Consent/Final Order Sequence Number: Not reported
Consent/Final Order Respondent Name: Not reported
Consent/Final Order Lead Agency: Not reported
Enforcement Type: Not reported
Enforcement Responsible Person: Not reported
Enforcement Responsible Sub-Organization: Not reported
SEP Sequence Number: Not reported
SEP Expenditure Amount: Not reported
SEP Scheduled Completion Date: Not reported
SEP Actual Date: Not reported
SEP Defaulted Date: Not reported
SEP Type: Not reported
SEP Type Description: Not reported
Proposed Amount: Not reported
Final Monetary Amount: Not reported
Paid Amount: Not reported
Final Count: Not reported
Final Amount: Not reported

Found Violation: Yes
Agency Which Determined Violation: State
Violation Short Description: TSD - Closure/Post-Closure
Date Violation was Determined: 19920228
Actual Return to Compliance Date: 19930111
Return to Compliance Qualifier: Observed
Violation Responsible Agency: State
Scheduled Compliance Date: 19920528
Enforcement Identifier: 012

Map ID
Direction
Distance
Elevation

MAP FINDINGS

Site

Database(s)

EDR ID Number
EPA ID Number

TELAIR INTERNATIONAL (Continued)

1000283245

Date of Enforcement Action:	19920228
Enforcement Responsible Agency:	State
Enforcement Docket Number:	Not reported
Enforcement Attorney:	Not reported
Corrective Action Component:	No
Appeal Initiated Date:	Not reported
Appeal Resolution Date:	Not reported
Disposition Status Date:	Not reported
Disposition Status:	Not reported
Disposition Status Description:	Not reported
Consent/Final Order Sequence Number:	Not reported
Consent/Final Order Respondent Name:	Not reported
Consent/Final Order Lead Agency:	Not reported
Enforcement Type:	WRITTEN INFORMAL
Enforcement Responsible Person:	R9STA
Enforcement Responsible Sub-Organization:	Not reported
SEP Sequence Number:	Not reported
SEP Expenditure Amount:	Not reported
SEP Scheduled Completion Date:	Not reported
SEP Actual Date:	Not reported
SEP Defaulted Date:	Not reported
SEP Type:	Not reported
SEP Type Description:	Not reported
Proposed Amount:	Not reported
Final Monetary Amount:	Not reported
Paid Amount:	Not reported
Final Count:	Not reported
Final Amount:	Not reported
Found Violation:	Yes
Agency Which Determined Violation:	State
Violation Short Description:	LDR - General
Date Violation was Determined:	19890209
Actual Return to Compliance Date:	19911119
Return to Compliance Qualifier:	Observed
Violation Responsible Agency:	State
Scheduled Compliance Date:	Not reported
Enforcement Identifier:	Not reported
Date of Enforcement Action:	Not reported
Enforcement Responsible Agency:	Not reported
Enforcement Docket Number:	Not reported
Enforcement Attorney:	Not reported
Corrective Action Component:	Not reported
Appeal Initiated Date:	Not reported
Appeal Resolution Date:	Not reported
Disposition Status Date:	Not reported
Disposition Status:	Not reported
Disposition Status Description:	Not reported
Consent/Final Order Sequence Number:	Not reported
Consent/Final Order Respondent Name:	Not reported
Consent/Final Order Lead Agency:	Not reported
Enforcement Type:	Not reported
Enforcement Responsible Person:	Not reported
Enforcement Responsible Sub-Organization:	Not reported
SEP Sequence Number:	Not reported
SEP Expenditure Amount:	Not reported
SEP Scheduled Completion Date:	Not reported

Map ID
Direction
Distance
Elevation

MAP FINDINGS

Site

Database(s)

EDR ID Number
EPA ID Number

TELAIR INTERNATIONAL (Continued)

1000283245

SEP Actual Date:	Not reported
SEP Defaulted Date:	Not reported
SEP Type:	Not reported
SEP Type Description:	Not reported
Proposed Amount:	Not reported
Final Monetary Amount:	Not reported
Paid Amount:	Not reported
Final Count:	Not reported
Final Amount:	Not reported
Found Violation:	Yes
Agency Which Determined Violation:	State
Violation Short Description:	TSD - Financial Requirements
Date Violation was Determined:	19920708
Actual Return to Compliance Date:	19920715
Return to Compliance Qualifier:	Observed
Violation Responsible Agency:	State
Scheduled Compliance Date:	Not reported
Enforcement Identifier:	013
Date of Enforcement Action:	19920708
Enforcement Responsible Agency:	State
Enforcement Docket Number:	Not reported
Enforcement Attorney:	SCH
Corrective Action Component:	No
Appeal Initiated Date:	Not reported
Appeal Resolution Date:	Not reported
Disposition Status Date:	Not reported
Disposition Status:	Not reported
Disposition Status Description:	Not reported
Consent/Final Order Sequence Number:	Not reported
Consent/Final Order Respondent Name:	Not reported
Consent/Final Order Lead Agency:	Not reported
Enforcement Type:	WRITTEN INFORMAL
Enforcement Responsible Person:	R9STA
Enforcement Responsible Sub-Organization:	Not reported
SEP Sequence Number:	Not reported
SEP Expenditure Amount:	Not reported
SEP Scheduled Completion Date:	Not reported
SEP Actual Date:	Not reported
SEP Defaulted Date:	Not reported
SEP Type:	Not reported
SEP Type Description:	Not reported
Proposed Amount:	Not reported
Final Monetary Amount:	Not reported
Paid Amount:	Not reported
Final Count:	Not reported
Final Amount:	Not reported
Found Violation:	Yes
Agency Which Determined Violation:	State
Violation Short Description:	TSD IS-Ground-Water Monitoring
Date Violation was Determined:	20060620
Actual Return to Compliance Date:	20070419
Return to Compliance Qualifier:	Documented
Violation Responsible Agency:	State
Scheduled Compliance Date:	Not reported
Enforcement Identifier:	200

Map ID
Direction
Distance
Elevation

MAP FINDINGS

Site

Database(s)

EDR ID Number
EPA ID Number

TELAIR INTERNATIONAL (Continued)

1000283245

Date of Enforcement Action:	20070419
Enforcement Responsible Agency:	State
Enforcement Docket Number:	Not reported
Enforcement Attorney:	Not reported
Corrective Action Component:	No
Appeal Initiated Date:	Not reported
Appeal Resolution Date:	Not reported
Disposition Status Date:	Not reported
Disposition Status:	Not reported
Disposition Status Description:	Not reported
Consent/Final Order Sequence Number:	Not reported
Consent/Final Order Respondent Name:	Not reported
Consent/Final Order Lead Agency:	Not reported
Enforcement Type:	SINGLE SITE CA/FO
Enforcement Responsible Person:	Not reported
Enforcement Responsible Sub-Organization:	Not reported
SEP Sequence Number:	Not reported
SEP Expenditure Amount:	Not reported
SEP Scheduled Completion Date:	Not reported
SEP Actual Date:	Not reported
SEP Defaulted Date:	Not reported
SEP Type:	Not reported
SEP Type Description:	Not reported
Proposed Amount:	Not reported
Final Monetary Amount:	10000
Paid Amount:	Not reported
Final Count:	1
Final Amount:	10000
Found Violation:	No
Agency Which Determined Violation:	Not reported
Violation Short Description:	Not reported
Date Violation was Determined:	Not reported
Actual Return to Compliance Date:	Not reported
Return to Compliance Qualifier:	Not reported
Violation Responsible Agency:	Not reported
Scheduled Compliance Date:	Not reported
Enforcement Identifier:	Not reported
Date of Enforcement Action:	Not reported
Enforcement Responsible Agency:	Not reported
Enforcement Docket Number:	Not reported
Enforcement Attorney:	Not reported
Corrective Action Component:	Not reported
Appeal Initiated Date:	Not reported
Appeal Resolution Date:	Not reported
Disposition Status Date:	Not reported
Disposition Status:	Not reported
Disposition Status Description:	Not reported
Consent/Final Order Sequence Number:	Not reported
Consent/Final Order Respondent Name:	Not reported
Consent/Final Order Lead Agency:	Not reported
Enforcement Type:	Not reported
Enforcement Responsible Person:	Not reported
Enforcement Responsible Sub-Organization:	Not reported
SEP Sequence Number:	Not reported
SEP Expenditure Amount:	Not reported
SEP Scheduled Completion Date:	Not reported

Map ID
Direction
Distance
Elevation

MAP FINDINGS

Site

Database(s)

EDR ID Number
EPA ID Number

TELAIR INTERNATIONAL (Continued)

1000283245

SEP Actual Date:	Not reported
SEP Defaulted Date:	Not reported
SEP Type:	Not reported
SEP Type Description:	Not reported
Proposed Amount:	Not reported
Final Monetary Amount:	Not reported
Paid Amount:	Not reported
Final Count:	Not reported
Final Amount:	Not reported
Found Violation:	Yes
Agency Which Determined Violation:	State
Violation Short Description:	TSD - Financial Requirements
Date Violation was Determined:	19910522
Actual Return to Compliance Date:	19920715
Return to Compliance Qualifier:	Observed
Violation Responsible Agency:	State
Scheduled Compliance Date:	Not reported
Enforcement Identifier:	008
Date of Enforcement Action:	19910521
Enforcement Responsible Agency:	State
Enforcement Docket Number:	Not reported
Enforcement Attorney:	Not reported
Corrective Action Component:	No
Appeal Initiated Date:	Not reported
Appeal Resolution Date:	Not reported
Disposition Status Date:	Not reported
Disposition Status:	Not reported
Disposition Status Description:	Not reported
Consent/Final Order Sequence Number:	Not reported
Consent/Final Order Respondent Name:	Not reported
Consent/Final Order Lead Agency:	Not reported
Enforcement Type:	WRITTEN INFORMAL
Enforcement Responsible Person:	R9STA
Enforcement Responsible Sub-Organization:	Not reported
SEP Sequence Number:	Not reported
SEP Expenditure Amount:	Not reported
SEP Scheduled Completion Date:	Not reported
SEP Actual Date:	Not reported
SEP Defaulted Date:	Not reported
SEP Type:	Not reported
SEP Type Description:	Not reported
Proposed Amount:	Not reported
Final Monetary Amount:	Not reported
Paid Amount:	Not reported
Final Count:	Not reported
Final Amount:	Not reported
Found Violation:	No
Agency Which Determined Violation:	Not reported
Violation Short Description:	Not reported
Date Violation was Determined:	Not reported
Actual Return to Compliance Date:	Not reported
Return to Compliance Qualifier:	Not reported
Violation Responsible Agency:	Not reported
Scheduled Compliance Date:	Not reported
Enforcement Identifier:	Not reported

Map ID
Direction
Distance
Elevation

MAP FINDINGS

Site

Database(s)

EDR ID Number
EPA ID Number

TELAIR INTERNATIONAL (Continued)

1000283245

Date of Enforcement Action:	Not reported
Enforcement Responsible Agency:	Not reported
Enforcement Docket Number:	Not reported
Enforcement Attorney:	Not reported
Corrective Action Component:	Not reported
Appeal Initiated Date:	Not reported
Appeal Resolution Date:	Not reported
Disposition Status Date:	Not reported
Disposition Status:	Not reported
Disposition Status Description:	Not reported
Consent/Final Order Sequence Number:	Not reported
Consent/Final Order Respondent Name:	Not reported
Consent/Final Order Lead Agency:	Not reported
Enforcement Type:	Not reported
Enforcement Responsible Person:	Not reported
Enforcement Responsible Sub-Organization:	Not reported
SEP Sequence Number:	Not reported
SEP Expenditure Amount:	Not reported
SEP Scheduled Completion Date:	Not reported
SEP Actual Date:	Not reported
SEP Defaulted Date:	Not reported
SEP Type:	Not reported
SEP Type Description:	Not reported
Proposed Amount:	Not reported
Final Monetary Amount:	Not reported
Paid Amount:	Not reported
Final Count:	Not reported
Final Amount:	Not reported
Found Violation:	No
Agency Which Determined Violation:	Not reported
Violation Short Description:	Not reported
Date Violation was Determined:	Not reported
Actual Return to Compliance Date:	Not reported
Return to Compliance Qualifier:	Not reported
Violation Responsible Agency:	Not reported
Scheduled Compliance Date:	Not reported
Enforcement Identifier:	Not reported
Date of Enforcement Action:	Not reported
Enforcement Responsible Agency:	Not reported
Enforcement Docket Number:	Not reported
Enforcement Attorney:	Not reported
Corrective Action Component:	Not reported
Appeal Initiated Date:	Not reported
Appeal Resolution Date:	Not reported
Disposition Status Date:	Not reported
Disposition Status:	Not reported
Disposition Status Description:	Not reported
Consent/Final Order Sequence Number:	Not reported
Consent/Final Order Respondent Name:	Not reported
Consent/Final Order Lead Agency:	Not reported
Enforcement Type:	Not reported
Enforcement Responsible Person:	Not reported
Enforcement Responsible Sub-Organization:	Not reported
SEP Sequence Number:	Not reported
SEP Expenditure Amount:	Not reported
SEP Scheduled Completion Date:	Not reported

Map ID
Direction
Distance
Elevation

MAP FINDINGS

Site

Database(s)

EDR ID Number
EPA ID Number

TELAIR INTERNATIONAL (Continued)

1000283245

SEP Actual Date: Not reported
SEP Defaulted Date: Not reported
SEP Type: Not reported
SEP Type Description: Not reported
Proposed Amount: Not reported
Final Monetary Amount: Not reported
Paid Amount: Not reported
Final Count: Not reported
Final Amount: Not reported

Found Violation: No
Agency Which Determined Violation: Not reported
Violation Short Description: Not reported
Date Violation was Determined: Not reported
Actual Return to Compliance Date: Not reported
Return to Compliance Qualifier: Not reported
Violation Responsible Agency: Not reported
Scheduled Compliance Date: Not reported
Enforcement Identifier: Not reported
Date of Enforcement Action: Not reported
Enforcement Responsible Agency: Not reported
Enforcement Docket Number: Not reported
Enforcement Attorney: Not reported
Corrective Action Component: Not reported
Appeal Initiated Date: Not reported
Appeal Resolution Date: Not reported
Disposition Status Date: Not reported
Disposition Status: Not reported
Disposition Status Description: Not reported
Consent/Final Order Sequence Number: Not reported
Consent/Final Order Respondent Name: Not reported
Consent/Final Order Lead Agency: Not reported
Enforcement Type: Not reported
Enforcement Responsible Person: Not reported
Enforcement Responsible Sub-Organization: Not reported
SEP Sequence Number: Not reported
SEP Expenditure Amount: Not reported
SEP Scheduled Completion Date: Not reported
SEP Actual Date: Not reported
SEP Defaulted Date: Not reported
SEP Type: Not reported
SEP Type Description: Not reported
Proposed Amount: Not reported
Final Monetary Amount: Not reported
Paid Amount: Not reported
Final Count: Not reported
Final Amount: Not reported

Found Violation: Yes
Agency Which Determined Violation: State
Violation Short Description: TSD - Closure/Post-Closure
Date Violation was Determined: 19920228
Actual Return to Compliance Date: 19930111
Return to Compliance Qualifier: Observed
Violation Responsible Agency: State
Scheduled Compliance Date: 19920528
Enforcement Identifier: Not reported

Map ID
Direction
Distance
Elevation

MAP FINDINGS

Site

Database(s)

EDR ID Number
EPA ID Number

TELAIR INTERNATIONAL (Continued)

1000283245

Date of Enforcement Action:	Not reported
Enforcement Responsible Agency:	Not reported
Enforcement Docket Number:	Not reported
Enforcement Attorney:	Not reported
Corrective Action Component:	Not reported
Appeal Initiated Date:	Not reported
Appeal Resolution Date:	Not reported
Disposition Status Date:	Not reported
Disposition Status:	Not reported
Disposition Status Description:	Not reported
Consent/Final Order Sequence Number:	Not reported
Consent/Final Order Respondent Name:	Not reported
Consent/Final Order Lead Agency:	Not reported
Enforcement Type:	Not reported
Enforcement Responsible Person:	Not reported
Enforcement Responsible Sub-Organization:	Not reported
SEP Sequence Number:	Not reported
SEP Expenditure Amount:	Not reported
SEP Scheduled Completion Date:	Not reported
SEP Actual Date:	Not reported
SEP Defaulted Date:	Not reported
SEP Type:	Not reported
SEP Type Description:	Not reported
Proposed Amount:	Not reported
Final Monetary Amount:	Not reported
Paid Amount:	Not reported
Final Count:	Not reported
Final Amount:	Not reported
Found Violation:	No
Agency Which Determined Violation:	Not reported
Violation Short Description:	Not reported
Date Violation was Determined:	Not reported
Actual Return to Compliance Date:	Not reported
Return to Compliance Qualifier:	Not reported
Violation Responsible Agency:	Not reported
Scheduled Compliance Date:	Not reported
Enforcement Identifier:	Not reported
Date of Enforcement Action:	Not reported
Enforcement Responsible Agency:	Not reported
Enforcement Docket Number:	Not reported
Enforcement Attorney:	Not reported
Corrective Action Component:	Not reported
Appeal Initiated Date:	Not reported
Appeal Resolution Date:	Not reported
Disposition Status Date:	Not reported
Disposition Status:	Not reported
Disposition Status Description:	Not reported
Consent/Final Order Sequence Number:	Not reported
Consent/Final Order Respondent Name:	Not reported
Consent/Final Order Lead Agency:	Not reported
Enforcement Type:	Not reported
Enforcement Responsible Person:	Not reported
Enforcement Responsible Sub-Organization:	Not reported
SEP Sequence Number:	Not reported
SEP Expenditure Amount:	Not reported
SEP Scheduled Completion Date:	Not reported

Map ID
Direction
Distance
Elevation

MAP FINDINGS

Site

Database(s)

EDR ID Number
EPA ID Number

TELAIR INTERNATIONAL (Continued)

1000283245

SEP Actual Date:	Not reported
SEP Defaulted Date:	Not reported
SEP Type:	Not reported
SEP Type Description:	Not reported
Proposed Amount:	Not reported
Final Monetary Amount:	Not reported
Paid Amount:	Not reported
Final Count:	Not reported
Final Amount:	Not reported
Found Violation:	Yes
Agency Which Determined Violation:	State
Violation Short Description:	TSD - General
Date Violation was Determined:	19900814
Actual Return to Compliance Date:	19911119
Return to Compliance Qualifier:	Observed
Violation Responsible Agency:	State
Scheduled Compliance Date:	Not reported
Enforcement Identifier:	006
Date of Enforcement Action:	19900928
Enforcement Responsible Agency:	State
Enforcement Docket Number:	Not reported
Enforcement Attorney:	Not reported
Corrective Action Component:	No
Appeal Initiated Date:	Not reported
Appeal Resolution Date:	Not reported
Disposition Status Date:	Not reported
Disposition Status:	Not reported
Disposition Status Description:	Not reported
Consent/Final Order Sequence Number:	Not reported
Consent/Final Order Respondent Name:	Not reported
Consent/Final Order Lead Agency:	Not reported
Enforcement Type:	WRITTEN INFORMAL
Enforcement Responsible Person:	R9STA
Enforcement Responsible Sub-Organization:	Not reported
SEP Sequence Number:	Not reported
SEP Expenditure Amount:	Not reported
SEP Scheduled Completion Date:	Not reported
SEP Actual Date:	Not reported
SEP Defaulted Date:	Not reported
SEP Type:	Not reported
SEP Type Description:	Not reported
Proposed Amount:	Not reported
Final Monetary Amount:	Not reported
Paid Amount:	Not reported
Final Count:	Not reported
Final Amount:	Not reported
Found Violation:	No
Agency Which Determined Violation:	Not reported
Violation Short Description:	Not reported
Date Violation was Determined:	Not reported
Actual Return to Compliance Date:	Not reported
Return to Compliance Qualifier:	Not reported
Violation Responsible Agency:	Not reported
Scheduled Compliance Date:	Not reported
Enforcement Identifier:	Not reported

Map ID
Direction
Distance
Elevation

MAP FINDINGS

Site

Database(s)

EDR ID Number
EPA ID Number

TELAIR INTERNATIONAL (Continued)

1000283245

Date of Enforcement Action:	Not reported
Enforcement Responsible Agency:	Not reported
Enforcement Docket Number:	Not reported
Enforcement Attorney:	Not reported
Corrective Action Component:	Not reported
Appeal Initiated Date:	Not reported
Appeal Resolution Date:	Not reported
Disposition Status Date:	Not reported
Disposition Status:	Not reported
Disposition Status Description:	Not reported
Consent/Final Order Sequence Number:	Not reported
Consent/Final Order Respondent Name:	Not reported
Consent/Final Order Lead Agency:	Not reported
Enforcement Type:	Not reported
Enforcement Responsible Person:	Not reported
Enforcement Responsible Sub-Organization:	Not reported
SEP Sequence Number:	Not reported
SEP Expenditure Amount:	Not reported
SEP Scheduled Completion Date:	Not reported
SEP Actual Date:	Not reported
SEP Defaulted Date:	Not reported
SEP Type:	Not reported
SEP Type Description:	Not reported
Proposed Amount:	Not reported
Final Monetary Amount:	Not reported
Paid Amount:	Not reported
Final Count:	Not reported
Final Amount:	Not reported
Found Violation:	Yes
Agency Which Determined Violation:	State
Violation Short Description:	LDR - General
Date Violation was Determined:	19890209
Actual Return to Compliance Date:	19911119
Return to Compliance Qualifier:	Observed
Violation Responsible Agency:	State
Scheduled Compliance Date:	Not reported
Enforcement Identifier:	003
Date of Enforcement Action:	19890313
Enforcement Responsible Agency:	State
Enforcement Docket Number:	Not reported
Enforcement Attorney:	Not reported
Corrective Action Component:	No
Appeal Initiated Date:	Not reported
Appeal Resolution Date:	Not reported
Disposition Status Date:	Not reported
Disposition Status:	Not reported
Disposition Status Description:	Not reported
Consent/Final Order Sequence Number:	Not reported
Consent/Final Order Respondent Name:	Not reported
Consent/Final Order Lead Agency:	Not reported
Enforcement Type:	WRITTEN INFORMAL
Enforcement Responsible Person:	R9STA
Enforcement Responsible Sub-Organization:	Not reported
SEP Sequence Number:	Not reported
SEP Expenditure Amount:	Not reported
SEP Scheduled Completion Date:	Not reported

Map ID
Direction
Distance
Elevation

MAP FINDINGS

Site

Database(s)

EDR ID Number
EPA ID Number

TELAIR INTERNATIONAL (Continued)

1000283245

SEP Actual Date:	Not reported
SEP Defaulted Date:	Not reported
SEP Type:	Not reported
SEP Type Description:	Not reported
Proposed Amount:	Not reported
Final Monetary Amount:	Not reported
Paid Amount:	Not reported
Final Count:	Not reported
Final Amount:	Not reported
Found Violation:	Yes
Agency Which Determined Violation:	State
Violation Short Description:	TSD - General
Date Violation was Determined:	19900814
Actual Return to Compliance Date:	19911119
Return to Compliance Qualifier:	Observed
Violation Responsible Agency:	State
Scheduled Compliance Date:	Not reported
Enforcement Identifier:	Not reported
Date of Enforcement Action:	Not reported
Enforcement Responsible Agency:	Not reported
Enforcement Docket Number:	Not reported
Enforcement Attorney:	Not reported
Corrective Action Component:	Not reported
Appeal Initiated Date:	Not reported
Appeal Resolution Date:	Not reported
Disposition Status Date:	Not reported
Disposition Status:	Not reported
Disposition Status Description:	Not reported
Consent/Final Order Sequence Number:	Not reported
Consent/Final Order Respondent Name:	Not reported
Consent/Final Order Lead Agency:	Not reported
Enforcement Type:	Not reported
Enforcement Responsible Person:	Not reported
Enforcement Responsible Sub-Organization:	Not reported
SEP Sequence Number:	Not reported
SEP Expenditure Amount:	Not reported
SEP Scheduled Completion Date:	Not reported
SEP Actual Date:	Not reported
SEP Defaulted Date:	Not reported
SEP Type:	Not reported
SEP Type Description:	Not reported
Proposed Amount:	Not reported
Final Monetary Amount:	Not reported
Paid Amount:	Not reported
Final Count:	Not reported
Final Amount:	Not reported
Found Violation:	No
Agency Which Determined Violation:	Not reported
Violation Short Description:	Not reported
Date Violation was Determined:	Not reported
Actual Return to Compliance Date:	Not reported
Return to Compliance Qualifier:	Not reported
Violation Responsible Agency:	Not reported
Scheduled Compliance Date:	Not reported
Enforcement Identifier:	Not reported

Map ID
Direction
Distance
Elevation

MAP FINDINGS

Site

Database(s)

EDR ID Number
EPA ID Number

TELAIR INTERNATIONAL (Continued)

1000283245

Date of Enforcement Action:	Not reported
Enforcement Responsible Agency:	Not reported
Enforcement Docket Number:	Not reported
Enforcement Attorney:	Not reported
Corrective Action Component:	Not reported
Appeal Initiated Date:	Not reported
Appeal Resolution Date:	Not reported
Disposition Status Date:	Not reported
Disposition Status:	Not reported
Disposition Status Description:	Not reported
Consent/Final Order Sequence Number:	Not reported
Consent/Final Order Respondent Name:	Not reported
Consent/Final Order Lead Agency:	Not reported
Enforcement Type:	Not reported
Enforcement Responsible Person:	Not reported
Enforcement Responsible Sub-Organization:	Not reported
SEP Sequence Number:	Not reported
SEP Expenditure Amount:	Not reported
SEP Scheduled Completion Date:	Not reported
SEP Actual Date:	Not reported
SEP Defaulted Date:	Not reported
SEP Type:	Not reported
SEP Type Description:	Not reported
Proposed Amount:	Not reported
Final Monetary Amount:	Not reported
Paid Amount:	Not reported
Final Count:	Not reported
Final Amount:	Not reported
Found Violation:	No
Agency Which Determined Violation:	Not reported
Violation Short Description:	Not reported
Date Violation was Determined:	Not reported
Actual Return to Compliance Date:	Not reported
Return to Compliance Qualifier:	Not reported
Violation Responsible Agency:	Not reported
Scheduled Compliance Date:	Not reported
Enforcement Identifier:	Not reported
Date of Enforcement Action:	Not reported
Enforcement Responsible Agency:	Not reported
Enforcement Docket Number:	Not reported
Enforcement Attorney:	Not reported
Corrective Action Component:	Not reported
Appeal Initiated Date:	Not reported
Appeal Resolution Date:	Not reported
Disposition Status Date:	Not reported
Disposition Status:	Not reported
Disposition Status Description:	Not reported
Consent/Final Order Sequence Number:	Not reported
Consent/Final Order Respondent Name:	Not reported
Consent/Final Order Lead Agency:	Not reported
Enforcement Type:	Not reported
Enforcement Responsible Person:	Not reported
Enforcement Responsible Sub-Organization:	Not reported
SEP Sequence Number:	Not reported
SEP Expenditure Amount:	Not reported
SEP Scheduled Completion Date:	Not reported

Map ID
Direction
Distance
Elevation

MAP FINDINGS

Site

Database(s)

EDR ID Number
EPA ID Number

TELAIR INTERNATIONAL (Continued)

1000283245

SEP Actual Date:	Not reported
SEP Defaulted Date:	Not reported
SEP Type:	Not reported
SEP Type Description:	Not reported
Proposed Amount:	Not reported
Final Monetary Amount:	Not reported
Paid Amount:	Not reported
Final Count:	Not reported
Final Amount:	Not reported
Found Violation:	Yes
Agency Which Determined Violation:	State
Violation Short Description:	LDR - General
Date Violation was Determined:	19880623
Actual Return to Compliance Date:	19911119
Return to Compliance Qualifier:	Observed
Violation Responsible Agency:	State
Scheduled Compliance Date:	Not reported
Enforcement Identifier:	Not reported
Date of Enforcement Action:	Not reported
Enforcement Responsible Agency:	Not reported
Enforcement Docket Number:	Not reported
Enforcement Attorney:	Not reported
Corrective Action Component:	Not reported
Appeal Initiated Date:	Not reported
Appeal Resolution Date:	Not reported
Disposition Status Date:	Not reported
Disposition Status:	Not reported
Disposition Status Description:	Not reported
Consent/Final Order Sequence Number:	Not reported
Consent/Final Order Respondent Name:	Not reported
Consent/Final Order Lead Agency:	Not reported
Enforcement Type:	Not reported
Enforcement Responsible Person:	Not reported
Enforcement Responsible Sub-Organization:	Not reported
SEP Sequence Number:	Not reported
SEP Expenditure Amount:	Not reported
SEP Scheduled Completion Date:	Not reported
SEP Actual Date:	Not reported
SEP Defaulted Date:	Not reported
SEP Type:	Not reported
SEP Type Description:	Not reported
Proposed Amount:	Not reported
Final Monetary Amount:	Not reported
Paid Amount:	Not reported
Final Count:	Not reported
Final Amount:	Not reported
Found Violation:	Yes
Agency Which Determined Violation:	State
Violation Short Description:	TSD - General
Date Violation was Determined:	19870527
Actual Return to Compliance Date:	19870831
Return to Compliance Qualifier:	Not Resolved
Violation Responsible Agency:	State
Scheduled Compliance Date:	Not reported
Enforcement Identifier:	Not reported

Map ID
Direction
Distance
Elevation

MAP FINDINGS

Site

Database(s)

EDR ID Number
EPA ID Number

TELAIR INTERNATIONAL (Continued)

1000283245

Date of Enforcement Action:	Not reported
Enforcement Responsible Agency:	Not reported
Enforcement Docket Number:	Not reported
Enforcement Attorney:	Not reported
Corrective Action Component:	Not reported
Appeal Initiated Date:	Not reported
Appeal Resolution Date:	Not reported
Disposition Status Date:	Not reported
Disposition Status:	Not reported
Disposition Status Description:	Not reported
Consent/Final Order Sequence Number:	Not reported
Consent/Final Order Respondent Name:	Not reported
Consent/Final Order Lead Agency:	Not reported
Enforcement Type:	Not reported
Enforcement Responsible Person:	Not reported
Enforcement Responsible Sub-Organization:	Not reported
SEP Sequence Number:	Not reported
SEP Expenditure Amount:	Not reported
SEP Scheduled Completion Date:	Not reported
SEP Actual Date:	Not reported
SEP Defaulted Date:	Not reported
SEP Type:	Not reported
SEP Type Description:	Not reported
Proposed Amount:	Not reported
Final Monetary Amount:	Not reported
Paid Amount:	Not reported
Final Count:	Not reported
Final Amount:	Not reported
Found Violation:	Yes
Agency Which Determined Violation:	State
Violation Short Description:	TSD - Financial Requirements
Date Violation was Determined:	20060524
Actual Return to Compliance Date:	20080616
Return to Compliance Qualifier:	Documented
Violation Responsible Agency:	State
Scheduled Compliance Date:	Not reported
Enforcement Identifier:	500
Date of Enforcement Action:	20060525
Enforcement Responsible Agency:	State
Enforcement Docket Number:	Not reported
Enforcement Attorney:	Not reported
Corrective Action Component:	No
Appeal Initiated Date:	Not reported
Appeal Resolution Date:	Not reported
Disposition Status Date:	Not reported
Disposition Status:	Not reported
Disposition Status Description:	Not reported
Consent/Final Order Sequence Number:	Not reported
Consent/Final Order Respondent Name:	Not reported
Consent/Final Order Lead Agency:	Not reported
Enforcement Type:	Not reported
Enforcement Responsible Person:	Not reported
Enforcement Responsible Sub-Organization:	Not reported
SEP Sequence Number:	Not reported
SEP Expenditure Amount:	Not reported
SEP Scheduled Completion Date:	Not reported

Map ID
Direction
Distance
Elevation

MAP FINDINGS

Site

Database(s)

EDR ID Number
EPA ID Number

TELAIR INTERNATIONAL (Continued)

1000283245

SEP Actual Date: Not reported
SEP Defaulted Date: Not reported
SEP Type: Not reported
SEP Type Description: Not reported
Proposed Amount: Not reported
Final Monetary Amount: Not reported
Paid Amount: Not reported
Final Count: Not reported
Final Amount: Not reported

Evaluation Action Summary:

Evaluation Date: 19900814
Evaluation Responsible Agency: State
Found Violation: Yes
Evaluation Type Description: COMPLIANCE EVALUATION INSPECTION ON-SITE
Evaluation Responsible Person Identifier: R9STA
Evaluation Responsible Sub-Organization: Not reported
Actual Return to Compliance Date: 19911119
Scheduled Compliance Date: Not reported
Date of Request: Not reported
Date Response Received: Not reported
Request Agency: Not reported
Former Citation: Not reported

Evaluation Date: 19890209
Evaluation Responsible Agency: State
Found Violation: Yes
Evaluation Type Description: COMPLIANCE EVALUATION INSPECTION ON-SITE
Evaluation Responsible Person Identifier: R9STA
Evaluation Responsible Sub-Organization: Not reported
Actual Return to Compliance Date: 19911119
Scheduled Compliance Date: Not reported
Date of Request: Not reported
Date Response Received: Not reported
Request Agency: Not reported
Former Citation: Not reported

Evaluation Date: 20060620
Evaluation Responsible Agency: State
Found Violation: No
Evaluation Type Description: SIGNIFICANT NON-COMPLIER
Evaluation Responsible Person Identifier: Not reported
Evaluation Responsible Sub-Organization: Not reported
Actual Return to Compliance Date: Not reported
Scheduled Compliance Date: Not reported
Date of Request: Not reported
Date Response Received: Not reported
Request Agency: Not reported
Former Citation: Not reported

Evaluation Date: 19920220
Evaluation Responsible Agency: EPA Contractor/Grantee
Found Violation: Yes
Evaluation Type Description: FINANCIAL RECORD REVIEW
Evaluation Responsible Person Identifier: R9EPA
Evaluation Responsible Sub-Organization: Not reported
Actual Return to Compliance Date: 19920715

Map ID
Direction
Distance
Elevation

MAP FINDINGS

Site

Database(s)

EDR ID Number
EPA ID Number

TELAIR INTERNATIONAL (Continued)

1000283245

Scheduled Compliance Date:	Not reported
Date of Request:	Not reported
Date Response Received:	Not reported
Request Agency:	Not reported
Former Citation:	Not reported
Evaluation Date:	19890209
Evaluation Responsible Agency:	State
Found Violation:	Yes
Evaluation Type Description:	COMPLIANCE EVALUATION INSPECTION ON-SITE
Evaluation Responsible Person Identifier:	R9STA
Evaluation Responsible Sub-Organization:	Not reported
Actual Return to Compliance Date:	19911119
Scheduled Compliance Date:	Not reported
Date of Request:	Not reported
Date Response Received:	Not reported
Request Agency:	Not reported
Former Citation:	Not reported
Evaluation Date:	19911122
Evaluation Responsible Agency:	EPA Contractor/Grantee
Found Violation:	Yes
Evaluation Type Description:	FINANCIAL RECORD REVIEW
Evaluation Responsible Person Identifier:	R9EPA
Evaluation Responsible Sub-Organization:	Not reported
Actual Return to Compliance Date:	19921106
Scheduled Compliance Date:	Not reported
Date of Request:	Not reported
Date Response Received:	Not reported
Request Agency:	Not reported
Former Citation:	Not reported
Evaluation Date:	19861126
Evaluation Responsible Agency:	State
Found Violation:	No
Evaluation Type Description:	FINANCIAL RECORD REVIEW
Evaluation Responsible Person Identifier:	R9STA
Evaluation Responsible Sub-Organization:	Not reported
Actual Return to Compliance Date:	Not reported
Scheduled Compliance Date:	Not reported
Date of Request:	Not reported
Date Response Received:	Not reported
Request Agency:	Not reported
Former Citation:	Not reported
Evaluation Date:	20090412
Evaluation Responsible Agency:	State
Found Violation:	No
Evaluation Type Description:	COMPLIANCE EVALUATION INSPECTION ON-SITE
Evaluation Responsible Person Identifier:	Not reported
Evaluation Responsible Sub-Organization:	Not reported
Actual Return to Compliance Date:	Not reported
Scheduled Compliance Date:	Not reported
Date of Request:	Not reported
Date Response Received:	Not reported
Request Agency:	Not reported
Former Citation:	Not reported

Map ID
Direction
Distance
Elevation

MAP FINDINGS

Site

Database(s)

EDR ID Number
EPA ID Number

TELAIR INTERNATIONAL (Continued)

1000283245

Evaluation Date:	20161114
Evaluation Responsible Agency:	State
Found Violation:	No
Evaluation Type Description:	FINANCIAL RECORD REVIEW
Evaluation Responsible Person Identifier:	Not reported
Evaluation Responsible Sub-Organization:	Not reported
Actual Return to Compliance Date:	Not reported
Scheduled Compliance Date:	Not reported
Date of Request:	Not reported
Date Response Received:	Not reported
Request Agency:	Not reported
Former Citation:	Not reported
Evaluation Date:	20120924
Evaluation Responsible Agency:	State
Found Violation:	No
Evaluation Type Description:	FINANCIAL RECORD REVIEW
Evaluation Responsible Person Identifier:	Not reported
Evaluation Responsible Sub-Organization:	Not reported
Actual Return to Compliance Date:	Not reported
Scheduled Compliance Date:	Not reported
Date of Request:	Not reported
Date Response Received:	Not reported
Request Agency:	Not reported
Former Citation:	Not reported
Evaluation Date:	19890209
Evaluation Responsible Agency:	State
Found Violation:	Yes
Evaluation Type Description:	COMPLIANCE EVALUATION INSPECTION ON-SITE
Evaluation Responsible Person Identifier:	R9STA
Evaluation Responsible Sub-Organization:	Not reported
Actual Return to Compliance Date:	19911119
Scheduled Compliance Date:	Not reported
Date of Request:	Not reported
Date Response Received:	Not reported
Request Agency:	Not reported
Former Citation:	Not reported
Evaluation Date:	19900814
Evaluation Responsible Agency:	State
Found Violation:	Yes
Evaluation Type Description:	COMPLIANCE EVALUATION INSPECTION ON-SITE
Evaluation Responsible Person Identifier:	R9STA
Evaluation Responsible Sub-Organization:	Not reported
Actual Return to Compliance Date:	19911119
Scheduled Compliance Date:	Not reported
Date of Request:	Not reported
Date Response Received:	Not reported
Request Agency:	Not reported
Former Citation:	Not reported
Evaluation Date:	20060620
Evaluation Responsible Agency:	State
Found Violation:	Yes
Evaluation Type Description:	COMPLIANCE EVALUATION INSPECTION ON-SITE
Evaluation Responsible Person Identifier:	Not reported

Map ID
Direction
Distance
Elevation

MAP FINDINGS

Site

Database(s)

EDR ID Number
EPA ID Number

TELAIR INTERNATIONAL (Continued)

1000283245

Evaluation Responsible Sub-Organization:	Not reported
Actual Return to Compliance Date:	20070419
Scheduled Compliance Date:	Not reported
Date of Request:	Not reported
Date Response Received:	Not reported
Request Agency:	Not reported
Former Citation:	Not reported
Evaluation Date:	19870310
Evaluation Responsible Agency:	State
Found Violation:	Yes
Evaluation Type Description:	COMPLIANCE EVALUATION INSPECTION ON-SITE
Evaluation Responsible Person Identifier:	R9STA
Evaluation Responsible Sub-Organization:	Not reported
Actual Return to Compliance Date:	19870831
Scheduled Compliance Date:	19870524
Date of Request:	Not reported
Date Response Received:	Not reported
Request Agency:	Not reported
Former Citation:	Not reported
Evaluation Date:	19880623
Evaluation Responsible Agency:	State
Found Violation:	Yes
Evaluation Type Description:	COMPLIANCE EVALUATION INSPECTION ON-SITE
Evaluation Responsible Person Identifier:	R9STA
Evaluation Responsible Sub-Organization:	Not reported
Actual Return to Compliance Date:	19911119
Scheduled Compliance Date:	Not reported
Date of Request:	Not reported
Date Response Received:	Not reported
Request Agency:	Not reported
Former Citation:	Not reported
Evaluation Date:	19870902
Evaluation Responsible Agency:	State
Found Violation:	Yes
Evaluation Type Description:	GROUNDWATER MONITORING EVALUATION
Evaluation Responsible Person Identifier:	R9STA
Evaluation Responsible Sub-Organization:	Not reported
Actual Return to Compliance Date:	19880515
Scheduled Compliance Date:	Not reported
Date of Request:	Not reported
Date Response Received:	Not reported
Request Agency:	Not reported
Former Citation:	Not reported
Evaluation Date:	19890209
Evaluation Responsible Agency:	State
Found Violation:	Yes
Evaluation Type Description:	COMPLIANCE EVALUATION INSPECTION ON-SITE
Evaluation Responsible Person Identifier:	R9STA
Evaluation Responsible Sub-Organization:	Not reported
Actual Return to Compliance Date:	19911119
Scheduled Compliance Date:	Not reported
Date of Request:	Not reported
Date Response Received:	Not reported

Map ID
Direction
Distance
Elevation

MAP FINDINGS

Site

Database(s)

EDR ID Number
EPA ID Number

TELAIR INTERNATIONAL (Continued)

1000283245

Request Agency:	Not reported
Former Citation:	Not reported
Evaluation Date:	20060524
Evaluation Responsible Agency:	State
Found Violation:	Yes
Evaluation Type Description:	FINANCIAL RECORD REVIEW
Evaluation Responsible Person Identifier:	Not reported
Evaluation Responsible Sub-Organization:	Not reported
Actual Return to Compliance Date:	20080616
Scheduled Compliance Date:	Not reported
Date of Request:	Not reported
Date Response Received:	Not reported
Request Agency:	Not reported
Former Citation:	Not reported
Evaluation Date:	19900814
Evaluation Responsible Agency:	State
Found Violation:	Yes
Evaluation Type Description:	COMPLIANCE EVALUATION INSPECTION ON-SITE
Evaluation Responsible Person Identifier:	R9STA
Evaluation Responsible Sub-Organization:	Not reported
Actual Return to Compliance Date:	19911119
Scheduled Compliance Date:	Not reported
Date of Request:	Not reported
Date Response Received:	Not reported
Request Agency:	Not reported
Former Citation:	Not reported
Evaluation Date:	20170213
Evaluation Responsible Agency:	State
Found Violation:	Yes
Evaluation Type Description:	FOCUSED COMPLIANCE INSPECTION
Evaluation Responsible Person Identifier:	Not reported
Evaluation Responsible Sub-Organization:	Not reported
Actual Return to Compliance Date:	20170313
Scheduled Compliance Date:	Not reported
Date of Request:	Not reported
Date Response Received:	Not reported
Request Agency:	Not reported
Former Citation:	Not reported
Evaluation Date:	20140416
Evaluation Responsible Agency:	State
Found Violation:	No
Evaluation Type Description:	FOCUSED COMPLIANCE INSPECTION
Evaluation Responsible Person Identifier:	Not reported
Evaluation Responsible Sub-Organization:	Not reported
Actual Return to Compliance Date:	Not reported
Scheduled Compliance Date:	Not reported
Date of Request:	Not reported
Date Response Received:	Not reported
Request Agency:	Not reported
Former Citation:	Not reported
Evaluation Date:	19870310
Evaluation Responsible Agency:	State

Map ID
Direction
Distance
Elevation

MAP FINDINGS

Site

Database(s)

EDR ID Number
EPA ID Number

TELAIR INTERNATIONAL (Continued)

1000283245

Found Violation:	No
Evaluation Type Description:	FOCUSED COMPLIANCE INSPECTION
Evaluation Responsible Person Identifier:	R9STA
Evaluation Responsible Sub-Organization:	Not reported
Actual Return to Compliance Date:	Not reported
Scheduled Compliance Date:	Not reported
Date of Request:	Not reported
Date Response Received:	Not reported
Request Agency:	Not reported
Former Citation:	Not reported
Evaluation Date:	19910522
Evaluation Responsible Agency:	State
Found Violation:	Yes
Evaluation Type Description:	FINANCIAL RECORD REVIEW
Evaluation Responsible Person Identifier:	R9STA
Evaluation Responsible Sub-Organization:	Not reported
Actual Return to Compliance Date:	19920715
Scheduled Compliance Date:	Not reported
Date of Request:	Not reported
Date Response Received:	Not reported
Request Agency:	Not reported
Former Citation:	Not reported
Evaluation Date:	19940426
Evaluation Responsible Agency:	State Contractor/Grantee
Found Violation:	No
Evaluation Type Description:	COMPLIANCE EVALUATION INSPECTION ON-SITE
Evaluation Responsible Person Identifier:	R9STA
Evaluation Responsible Sub-Organization:	Not reported
Actual Return to Compliance Date:	Not reported
Scheduled Compliance Date:	Not reported
Date of Request:	Not reported
Date Response Received:	Not reported
Request Agency:	Not reported
Former Citation:	Not reported
Evaluation Date:	19911122
Evaluation Responsible Agency:	EPA Contractor/Grantee
Found Violation:	Yes
Evaluation Type Description:	FINANCIAL RECORD REVIEW
Evaluation Responsible Person Identifier:	R9EPA
Evaluation Responsible Sub-Organization:	Not reported
Actual Return to Compliance Date:	19921106
Scheduled Compliance Date:	Not reported
Date of Request:	Not reported
Date Response Received:	Not reported
Request Agency:	Not reported
Former Citation:	Not reported
Evaluation Date:	20120614
Evaluation Responsible Agency:	State
Found Violation:	No
Evaluation Type Description:	COMPLIANCE EVALUATION INSPECTION ON-SITE
Evaluation Responsible Person Identifier:	Not reported
Evaluation Responsible Sub-Organization:	Not reported
Actual Return to Compliance Date:	Not reported

Map ID
Direction
Distance
Elevation

MAP FINDINGS

Site

Database(s)

EDR ID Number
EPA ID Number

TELAIR INTERNATIONAL (Continued)

1000283245

Scheduled Compliance Date:	Not reported
Date of Request:	Not reported
Date Response Received:	Not reported
Request Agency:	Not reported
Former Citation:	Not reported
Evaluation Date:	19890209
Evaluation Responsible Agency:	State
Found Violation:	Yes
Evaluation Type Description:	COMPLIANCE EVALUATION INSPECTION ON-SITE
Evaluation Responsible Person Identifier:	R9STA
Evaluation Responsible Sub-Organization:	Not reported
Actual Return to Compliance Date:	19911119
Scheduled Compliance Date:	Not reported
Date of Request:	Not reported
Date Response Received:	Not reported
Request Agency:	Not reported
Former Citation:	Not reported
Evaluation Date:	19900814
Evaluation Responsible Agency:	State
Found Violation:	Yes
Evaluation Type Description:	COMPLIANCE EVALUATION INSPECTION ON-SITE
Evaluation Responsible Person Identifier:	R9STA
Evaluation Responsible Sub-Organization:	Not reported
Actual Return to Compliance Date:	19911119
Scheduled Compliance Date:	Not reported
Date of Request:	Not reported
Date Response Received:	Not reported
Request Agency:	Not reported
Former Citation:	Not reported
Evaluation Date:	19871208
Evaluation Responsible Agency:	State
Found Violation:	No
Evaluation Type Description:	COMPLIANCE EVALUATION INSPECTION ON-SITE
Evaluation Responsible Person Identifier:	R9STA
Evaluation Responsible Sub-Organization:	Not reported
Actual Return to Compliance Date:	Not reported
Scheduled Compliance Date:	Not reported
Date of Request:	Not reported
Date Response Received:	Not reported
Request Agency:	Not reported
Former Citation:	Not reported
Evaluation Date:	19900820
Evaluation Responsible Agency:	EPA
Found Violation:	No
Evaluation Type Description:	FINANCIAL RECORD REVIEW
Evaluation Responsible Person Identifier:	R9EPA
Evaluation Responsible Sub-Organization:	Not reported
Actual Return to Compliance Date:	Not reported
Scheduled Compliance Date:	Not reported
Date of Request:	Not reported
Date Response Received:	Not reported
Request Agency:	Not reported
Former Citation:	Not reported

Map ID
Direction
Distance
Elevation

MAP FINDINGS

Site

Database(s)

EDR ID Number
EPA ID Number

TELAIR INTERNATIONAL (Continued)

1000283245

Evaluation Date:	20190827
Evaluation Responsible Agency:	State
Found Violation:	No
Evaluation Type Description:	FINANCIAL RECORD REVIEW
Evaluation Responsible Person Identifier:	Not reported
Evaluation Responsible Sub-Organization:	Not reported
Actual Return to Compliance Date:	Not reported
Scheduled Compliance Date:	Not reported
Date of Request:	Not reported
Date Response Received:	Not reported
Request Agency:	Not reported
Former Citation:	Not reported
Evaluation Date:	20090527
Evaluation Responsible Agency:	State
Found Violation:	No
Evaluation Type Description:	FINANCIAL RECORD REVIEW
Evaluation Responsible Person Identifier:	Not reported
Evaluation Responsible Sub-Organization:	Not reported
Actual Return to Compliance Date:	Not reported
Scheduled Compliance Date:	Not reported
Date of Request:	Not reported
Date Response Received:	Not reported
Request Agency:	Not reported
Former Citation:	Not reported
Evaluation Date:	19910308
Evaluation Responsible Agency:	State
Found Violation:	Yes
Evaluation Type Description:	GROUNDWATER MONITORING EVALUATION
Evaluation Responsible Person Identifier:	R9STA
Evaluation Responsible Sub-Organization:	Not reported
Actual Return to Compliance Date:	19940510
Scheduled Compliance Date:	Not reported
Date of Request:	Not reported
Date Response Received:	Not reported
Request Agency:	Not reported
Former Citation:	Not reported
Evaluation Date:	19870310
Evaluation Responsible Agency:	State
Found Violation:	Yes
Evaluation Type Description:	NON-FINANCIAL RECORD REVIEW
Evaluation Responsible Person Identifier:	R9STA
Evaluation Responsible Sub-Organization:	Not reported
Actual Return to Compliance Date:	19870831
Scheduled Compliance Date:	19870524
Date of Request:	Not reported
Date Response Received:	Not reported
Request Agency:	Not reported
Former Citation:	Not reported
Evaluation Date:	20160929
Evaluation Responsible Agency:	State
Found Violation:	No
Evaluation Type Description:	COMPLIANCE EVALUATION INSPECTION ON-SITE
Evaluation Responsible Person Identifier:	Not reported

Map ID
Direction
Distance
Elevation

MAP FINDINGS

Site

Database(s)

EDR ID Number
EPA ID Number

TELAIR INTERNATIONAL (Continued)

1000283245

Evaluation Responsible Sub-Organization:	Not reported
Actual Return to Compliance Date:	Not reported
Scheduled Compliance Date:	Not reported
Date of Request:	Not reported
Date Response Received:	Not reported
Request Agency:	Not reported
Former Citation:	Not reported
Evaluation Date:	20060620
Evaluation Responsible Agency:	State
Found Violation:	Yes
Evaluation Type Description:	COMPLIANCE EVALUATION INSPECTION ON-SITE
Evaluation Responsible Person Identifier:	Not reported
Evaluation Responsible Sub-Organization:	Not reported
Actual Return to Compliance Date:	20070419
Scheduled Compliance Date:	Not reported
Date of Request:	Not reported
Date Response Received:	Not reported
Request Agency:	Not reported
Former Citation:	Not reported
Evaluation Date:	20070419
Evaluation Responsible Agency:	State
Found Violation:	No
Evaluation Type Description:	NOT A SIGNIFICANT NON-COMPLIER
Evaluation Responsible Person Identifier:	Not reported
Evaluation Responsible Sub-Organization:	Not reported
Actual Return to Compliance Date:	Not reported
Scheduled Compliance Date:	Not reported
Date of Request:	Not reported
Date Response Received:	Not reported
Request Agency:	Not reported
Former Citation:	Not reported
Evaluation Date:	20170213
Evaluation Responsible Agency:	State
Found Violation:	Yes
Evaluation Type Description:	FOCUSED COMPLIANCE INSPECTION
Evaluation Responsible Person Identifier:	Not reported
Evaluation Responsible Sub-Organization:	Not reported
Actual Return to Compliance Date:	20170313
Scheduled Compliance Date:	Not reported
Date of Request:	Not reported
Date Response Received:	Not reported
Request Agency:	Not reported
Former Citation:	Not reported
Evaluation Date:	19890209
Evaluation Responsible Agency:	State
Found Violation:	Yes
Evaluation Type Description:	COMPLIANCE EVALUATION INSPECTION ON-SITE
Evaluation Responsible Person Identifier:	R9STA
Evaluation Responsible Sub-Organization:	Not reported
Actual Return to Compliance Date:	19911119
Scheduled Compliance Date:	Not reported
Date of Request:	Not reported
Date Response Received:	Not reported

Map ID
Direction
Distance
Elevation

MAP FINDINGS

Site

Database(s)

EDR ID Number
EPA ID Number

TELAIR INTERNATIONAL (Continued)

1000283245

Request Agency:	Not reported
Former Citation:	Not reported
Evaluation Date:	19881231
Evaluation Responsible Agency:	State
Found Violation:	No
Evaluation Type Description:	FINANCIAL RECORD REVIEW
Evaluation Responsible Person Identifier:	R9STA
Evaluation Responsible Sub-Organization:	Not reported
Actual Return to Compliance Date:	Not reported
Scheduled Compliance Date:	Not reported
Date of Request:	Not reported
Date Response Received:	Not reported
Request Agency:	Not reported
Former Citation:	Not reported
Evaluation Date:	19920115
Evaluation Responsible Agency:	State
Found Violation:	Yes
Evaluation Type Description:	COMPLIANCE EVALUATION INSPECTION ON-SITE
Evaluation Responsible Person Identifier:	R9STA
Evaluation Responsible Sub-Organization:	Not reported
Actual Return to Compliance Date:	19930111
Scheduled Compliance Date:	19920528
Date of Request:	Not reported
Date Response Received:	Not reported
Request Agency:	Not reported
Former Citation:	Not reported
Evaluation Date:	19890209
Evaluation Responsible Agency:	State
Found Violation:	Yes
Evaluation Type Description:	COMPLIANCE EVALUATION INSPECTION ON-SITE
Evaluation Responsible Person Identifier:	R9STA
Evaluation Responsible Sub-Organization:	Not reported
Actual Return to Compliance Date:	19911119
Scheduled Compliance Date:	Not reported
Date of Request:	Not reported
Date Response Received:	Not reported
Request Agency:	Not reported
Former Citation:	Not reported
Evaluation Date:	19920708
Evaluation Responsible Agency:	State
Found Violation:	Yes
Evaluation Type Description:	FINANCIAL RECORD REVIEW
Evaluation Responsible Person Identifier:	R9STA
Evaluation Responsible Sub-Organization:	Not reported
Actual Return to Compliance Date:	19920715
Scheduled Compliance Date:	Not reported
Date of Request:	Not reported
Date Response Received:	Not reported
Request Agency:	Not reported
Former Citation:	Not reported
Evaluation Date:	20060620
Evaluation Responsible Agency:	State

Map ID
Direction
Distance
Elevation

MAP FINDINGS

Site

Database(s)

EDR ID Number
EPA ID Number

TELAIR INTERNATIONAL (Continued)

1000283245

Found Violation:	Yes
Evaluation Type Description:	COMPLIANCE EVALUATION INSPECTION ON-SITE
Evaluation Responsible Person Identifier:	Not reported
Evaluation Responsible Sub-Organization:	Not reported
Actual Return to Compliance Date:	20070419
Scheduled Compliance Date:	Not reported
Date of Request:	Not reported
Date Response Received:	Not reported
Request Agency:	Not reported
Former Citation:	Not reported
Evaluation Date:	20080616
Evaluation Responsible Agency:	State
Found Violation:	No
Evaluation Type Description:	FINANCIAL RECORD REVIEW
Evaluation Responsible Person Identifier:	Not reported
Evaluation Responsible Sub-Organization:	Not reported
Actual Return to Compliance Date:	Not reported
Scheduled Compliance Date:	Not reported
Date of Request:	Not reported
Date Response Received:	Not reported
Request Agency:	Not reported
Former Citation:	Not reported
Evaluation Date:	19910522
Evaluation Responsible Agency:	State
Found Violation:	Yes
Evaluation Type Description:	FINANCIAL RECORD REVIEW
Evaluation Responsible Person Identifier:	R9STA
Evaluation Responsible Sub-Organization:	Not reported
Actual Return to Compliance Date:	19920715
Scheduled Compliance Date:	Not reported
Date of Request:	Not reported
Date Response Received:	Not reported
Request Agency:	Not reported
Former Citation:	Not reported
Evaluation Date:	20190911
Evaluation Responsible Agency:	State
Found Violation:	No
Evaluation Type Description:	COMPLIANCE EVALUATION INSPECTION ON-SITE
Evaluation Responsible Person Identifier:	Not reported
Evaluation Responsible Sub-Organization:	Not reported
Actual Return to Compliance Date:	Not reported
Scheduled Compliance Date:	Not reported
Date of Request:	Not reported
Date Response Received:	Not reported
Request Agency:	Not reported
Former Citation:	Not reported
Evaluation Date:	19890222
Evaluation Responsible Agency:	State
Found Violation:	No
Evaluation Type Description:	FINANCIAL RECORD REVIEW
Evaluation Responsible Person Identifier:	R9STA
Evaluation Responsible Sub-Organization:	Not reported
Actual Return to Compliance Date:	Not reported

Map ID
Direction
Distance
Elevation

MAP FINDINGS

Site

Database(s)

EDR ID Number
EPA ID Number

TELAIR INTERNATIONAL (Continued)

1000283245

Scheduled Compliance Date: Not reported
Date of Request: Not reported
Date Response Received: Not reported
Request Agency: Not reported
Former Citation: Not reported

Evaluation Date: 20140616
Evaluation Responsible Agency: State
Found Violation: No
Evaluation Type Description: FINANCIAL RECORD REVIEW
Evaluation Responsible Person Identifier: Not reported
Evaluation Responsible Sub-Organization: Not reported
Actual Return to Compliance Date: Not reported
Scheduled Compliance Date: Not reported
Date of Request: Not reported
Date Response Received: Not reported
Request Agency: Not reported
Former Citation: Not reported

Evaluation Date: 19920115
Evaluation Responsible Agency: State
Found Violation: Yes
Evaluation Type Description: COMPLIANCE EVALUATION INSPECTION ON-SITE
Evaluation Responsible Person Identifier: R9STA
Evaluation Responsible Sub-Organization: Not reported
Actual Return to Compliance Date: 19930111
Scheduled Compliance Date: 19920528
Date of Request: Not reported
Date Response Received: Not reported
Request Agency: Not reported
Former Citation: Not reported

Evaluation Date: 19940510
Evaluation Responsible Agency: State
Found Violation: No
Evaluation Type Description: OPERATION AND MAINTENANCE INSPECTION
Evaluation Responsible Person Identifier: R9STA
Evaluation Responsible Sub-Organization: Not reported
Actual Return to Compliance Date: Not reported
Scheduled Compliance Date: Not reported
Date of Request: Not reported
Date Response Received: Not reported
Request Agency: Not reported
Former Citation: Not reported

Evaluation Date: 19900814
Evaluation Responsible Agency: State
Found Violation: Yes
Evaluation Type Description: COMPLIANCE EVALUATION INSPECTION ON-SITE
Evaluation Responsible Person Identifier: R9STA
Evaluation Responsible Sub-Organization: Not reported
Actual Return to Compliance Date: 19911119
Scheduled Compliance Date: Not reported
Date of Request: Not reported
Date Response Received: Not reported
Request Agency: Not reported
Former Citation: Not reported

Map ID
Direction
Distance
Elevation

MAP FINDINGS

Site

Database(s)

EDR ID Number
EPA ID Number

TELAIR INTERNATIONAL (Continued)

1000283245

Evaluation Date: 19980108
Evaluation Responsible Agency: State
Found Violation: No
Evaluation Type Description: COMPLIANCE EVALUATION INSPECTION ON-SITE
Evaluation Responsible Person Identifier: R9STA
Evaluation Responsible Sub-Organization: Not reported
Actual Return to Compliance Date: Not reported
Scheduled Compliance Date: Not reported
Date of Request: Not reported
Date Response Received: Not reported
Request Agency: Not reported
Former Citation: Not reported

Evaluation Date: 19890209
Evaluation Responsible Agency: State
Found Violation: Yes
Evaluation Type Description: COMPLIANCE EVALUATION INSPECTION ON-SITE
Evaluation Responsible Person Identifier: R9STA
Evaluation Responsible Sub-Organization: Not reported
Actual Return to Compliance Date: 19911119
Scheduled Compliance Date: Not reported
Date of Request: Not reported
Date Response Received: Not reported
Request Agency: Not reported
Former Citation: Not reported

Evaluation Date: 19900814
Evaluation Responsible Agency: State
Found Violation: Yes
Evaluation Type Description: COMPLIANCE EVALUATION INSPECTION ON-SITE
Evaluation Responsible Person Identifier: R9STA
Evaluation Responsible Sub-Organization: Not reported
Actual Return to Compliance Date: 19911119
Scheduled Compliance Date: Not reported
Date of Request: Not reported
Date Response Received: Not reported
Request Agency: Not reported
Former Citation: Not reported

Evaluation Date: 19961121
Evaluation Responsible Agency: State
Found Violation: No
Evaluation Type Description: COMPLIANCE EVALUATION INSPECTION ON-SITE
Evaluation Responsible Person Identifier: R9EPA
Evaluation Responsible Sub-Organization: Not reported
Actual Return to Compliance Date: Not reported
Scheduled Compliance Date: Not reported
Date of Request: Not reported
Date Response Received: Not reported
Request Agency: Not reported
Former Citation: Not reported

Evaluation Date: 20140416
Evaluation Responsible Agency: State
Found Violation: No
Evaluation Type Description: COMPLIANCE EVALUATION INSPECTION ON-SITE
Evaluation Responsible Person Identifier: Not reported

Map ID
Direction
Distance
Elevation

MAP FINDINGS

Site

Database(s)

EDR ID Number
EPA ID Number

TELAIR INTERNATIONAL (Continued)

1000283245

Evaluation Responsible Sub-Organization:	Not reported
Actual Return to Compliance Date:	Not reported
Scheduled Compliance Date:	Not reported
Date of Request:	Not reported
Date Response Received:	Not reported
Request Agency:	Not reported
Former Citation:	Not reported
Evaluation Date:	19880623
Evaluation Responsible Agency:	State
Found Violation:	Yes
Evaluation Type Description:	COMPLIANCE EVALUATION INSPECTION ON-SITE
Evaluation Responsible Person Identifier:	R9STA
Evaluation Responsible Sub-Organization:	Not reported
Actual Return to Compliance Date:	19911119
Scheduled Compliance Date:	Not reported
Date of Request:	Not reported
Date Response Received:	Not reported
Request Agency:	Not reported
Former Citation:	Not reported
Evaluation Date:	19870527
Evaluation Responsible Agency:	State
Found Violation:	Yes
Evaluation Type Description:	COMPLIANCE SCHEDULE EVALUATION
Evaluation Responsible Person Identifier:	R9STA
Evaluation Responsible Sub-Organization:	Not reported
Actual Return to Compliance Date:	19870831
Scheduled Compliance Date:	Not reported
Date of Request:	Not reported
Date Response Received:	Not reported
Request Agency:	Not reported
Former Citation:	Not reported
Evaluation Date:	20060524
Evaluation Responsible Agency:	State
Found Violation:	Yes
Evaluation Type Description:	FINANCIAL RECORD REVIEW
Evaluation Responsible Person Identifier:	Not reported
Evaluation Responsible Sub-Organization:	Not reported
Actual Return to Compliance Date:	20080616
Scheduled Compliance Date:	Not reported
Date of Request:	Not reported
Date Response Received:	Not reported
Request Agency:	Not reported
Former Citation:	Not reported

Map ID
 Direction
 Distance
 Elevation

MAP FINDINGS

Site

Database(s)

EDR ID Number
 EPA ID Number

TELAIR INTERNATIONAL (Continued)

1000283245

RCRA-VSQG:
 Date Form Received by Agency: 20200225
 Handler Name: TFX AVIATION INC
 Handler Address: 3085 OLD CONEJO RD
 Handler City,State,Zip: NEWBURY PARK, CA 91320-0000
 EPA ID: CAD008383127
 Contact Name: ALEX JEGOTTKA
 Contact Address: OLD CONEJO RRD
 Contact City,State,Zip: NEWBURY PARK, CA 91320
 Contact Telephone: 805-499-7033
 Contact Fax: Not reported
 Contact Email: ALEX.JEGOTTKA@TELEFLEX.COM
 Contact Title: AGENT
 EPA Region: 09
 Land Type: Private
 Federal Waste Generator Description: Conditionally Exempt Small Quantity Generator
 Non-Notifier: Not reported
 Biennial Report Cycle: 2019
 Accessibility: Not reported
 Active Site Indicator: Handler Activities, Permitting Activities, Corrective Action Activities

 State District Owner: Not reported
 State District: Not reported
 Mailing Address: OLD CONEJO RD
 Mailing City,State,Zip: NEWBURY PARK, CA 91320
 Owner Name: TELEFLEX INC.
 Owner Type: Private
 Operator Name: TFX AVIATION
 Operator Type: Private
 Short-Term Generator Activity: No
 Importer Activity: No
 Mixed Waste Generator: No
 Transporter Activity: No
 Transfer Facility Activity: No
 Recycler Activity with Storage: No
 Small Quantity On-Site Burner Exemption: No
 Smelting Melting and Refining Furnace Exemption: No
 Underground Injection Control: No
 Off-Site Waste Receipt: No
 Universal Waste Indicator: No
 Universal Waste Destination Facility: No
 Federal Universal Waste: No
 Active Site Fed-Reg Treatment Storage and Disposal Facility: Land Disposal
 Active Site Converter Treatment storage and Disposal Facility: Not reported
 Active Site State-Reg Treatment Storage and Disposal Facility: Not reported
 Active Site State-Reg Handler: ---
 Federal Facility Indicator: Not reported
 Hazardous Secondary Material Indicator: N
 Sub-Part K Indicator: Not reported
 Commercial TSD Indicator: No
 Treatment Storage and Disposal Type: Land Disposal, Storage
 2018 GPRA Permit Baseline: Accomplished
 2018 GPRA Renewals Baseline: Accomplished
 Permit Renewals Workload Universe: Not reported
 Permit Workload Universe: Not reported
 Permit Progress Universe: Land Disposal, Storage
 Post-Closure Workload Universe: Land Disposal

Map ID
 Direction
 Distance
 Elevation

MAP FINDINGS

Site

Database(s)

EDR ID Number
 EPA ID Number

TELAIR INTERNATIONAL (Continued)

1000283245

Closure Workload Universe:	Not reported
202 GPRA Corrective Action Baseline:	Yes
Corrective Action Workload Universe:	Yes
Subject to Corrective Action Universe:	Yes
Non-TSDFs Where RCRA CA has Been Imposed Universe:	No
TSDFs Potentially Subject to CA Under 3004 (u)/(v) Universe:	Yes
TSDFs Only Subject to CA under Discretionary Auth Universe:	No
Corrective Action Priority Ranking:	No NCAPS ranking
Environmental Control Indicator:	No
Institutional Control Indicator:	Yes
Human Exposure Controls Indicator:	Yes
Groundwater Controls Indicator:	Yes
Operating TSDF Universe:	Not reported
Full Enforcement Universe:	Land Disposal
Significant Non-Complier Universe:	No
Unaddressed Significant Non-Complier Universe:	No
Addressed Significant Non-Complier Universe:	No
Significant Non-Complier With a Compliance Schedule Universe:	No
Financial Assurance Required:	Corrective Action, Post-Closure Care
Handler Date of Last Change:	20211228
Recognized Trader-Importer:	No
Recognized Trader-Exporter:	No
Importer of Spent Lead Acid Batteries:	No
Exporter of Spent Lead Acid Batteries:	No
Recycler Activity Without Storage:	No
Manifest Broker:	No
Sub-Part P Indicator:	No

Biennial: List of Years

Year: 2019

[Click Here for Biennial Reporting System Data:](#)

Year: 2017

[Click Here for Biennial Reporting System Data:](#)

Year: 2015

[Click Here for Biennial Reporting System Data:](#)

Hazardous Waste Summary:

Waste Code: D007
 Waste Description: CHROMIUM

Waste Code: D039
 Waste Description: TETRACHLOROETHYLENE

Waste Code: F001
 Waste Description: THE FOLLOWING SPENT HALOGENATED SOLVENTS USED IN DEGREASING: TETRACHLOROETHYLENE, TRICHLORETHYLENE, METHYLENE CHLORIDE, 1,1,1-TRICHLOROETHANE, CARBON TETRACHLORIDE AND CHLORINATED FLUOROCARBONS; ALL SPENT SOLVENT MIXTURES/BLENDS USED IN DEGREASING CONTAINING, BEFORE USE, A TOTAL OF TEN PERCENT OR MORE (BY VOLUME) OF ONE OR MORE OF THE ABOVE HALOGENATED SOLVENTS OR THOSE SOLVENTS LISTED IN F002, F004, AND F005; AND STILL BOTTOMS FROM THE RECOVERY OF THESE SPENT SOLVENTS AND SPENT SOLVENT MIXTURES.

Map ID
Direction
Distance
Elevation

MAP FINDINGS

Site

Database(s)

EDR ID Number
EPA ID Number

TELAIR INTERNATIONAL (Continued)

1000283245

Handler - Owner Operator:

Owner/Operator Indicator: Operator
Owner/Operator Name: TFX AVIATION
Legal Status: Private
Date Became Current: 19860901
Date Ended Current: Not reported
Owner/Operator Address: Not reported
Owner/Operator City,State,Zip: Not reported
Owner/Operator Telephone: Not reported
Owner/Operator Telephone Ext: Not reported
Owner/Operator Fax: Not reported
Owner/Operator Email: Not reported

Owner/Operator Indicator: Owner
Owner/Operator Name: TFX AVIATION
Legal Status: Private
Date Became Current: 19860901
Date Ended Current: Not reported
Owner/Operator Address: 3085 OLD CONEJO RD
Owner/Operator City,State,Zip: NEWBURY PARK, CA 91320
Owner/Operator Telephone: 805-499-7033
Owner/Operator Telephone Ext: Not reported
Owner/Operator Fax: Not reported
Owner/Operator Email: Not reported

Owner/Operator Indicator: Operator
Owner/Operator Name: TFX AVIATION
Legal Status: Private
Date Became Current: 19860502
Date Ended Current: Not reported
Owner/Operator Address: Not reported
Owner/Operator City,State,Zip: Not reported
Owner/Operator Telephone: Not reported
Owner/Operator Telephone Ext: Not reported
Owner/Operator Fax: Not reported
Owner/Operator Email: Not reported

Owner/Operator Indicator: Owner
Owner/Operator Name: TELAIR INTERNATIONAL
Legal Status: Private
Date Became Current: Not reported
Date Ended Current: Not reported
Owner/Operator Address: 1950 WILLIAMS DR
Owner/Operator City,State,Zip: OXNARD, CA 93030
Owner/Operator Telephone: 805-988-1902
Owner/Operator Telephone Ext: Not reported
Owner/Operator Fax: Not reported
Owner/Operator Email: Not reported

Owner/Operator Indicator: Owner
Owner/Operator Name: WENDY ROAD OFFICE DEVE LLC
Legal Status: Private
Date Became Current: 20100701
Date Ended Current: Not reported
Owner/Operator Address: 2200 SEPULVEDA BLVD
Owner/Operator City,State,Zip: TORRANCE, CA 90501
Owner/Operator Telephone: 310-784-3033

Map ID
Direction
Distance
Elevation

MAP FINDINGS

Site

Database(s)

EDR ID Number
EPA ID Number

TELAIR INTERNATIONAL (Continued)

1000283245

Owner/Operator Telephone Ext:	Not reported
Owner/Operator Fax:	Not reported
Owner/Operator Email:	Not reported
Owner/Operator Indicator:	Operator
Owner/Operator Name:	TFX AVIATION
Legal Status:	Private
Date Became Current:	19860101
Date Ended Current:	Not reported
Owner/Operator Address:	3085 OLD CONEJO RD
Owner/Operator City,State,Zip:	NEWBURY PARK, CA 91320
Owner/Operator Telephone:	805-499-7033
Owner/Operator Telephone Ext:	Not reported
Owner/Operator Fax:	Not reported
Owner/Operator Email:	ALEX.JEGOTTKA@TELEFLEX.COM
Owner/Operator Indicator:	Operator
Owner/Operator Name:	TFX AVIATION
Legal Status:	Private
Date Became Current:	19860101
Date Ended Current:	Not reported
Owner/Operator Address:	3085 OLD CONEJO RD
Owner/Operator City,State,Zip:	NEWBURY PARK, CA 91320
Owner/Operator Telephone:	805-499-7033
Owner/Operator Telephone Ext:	Not reported
Owner/Operator Fax:	Not reported
Owner/Operator Email:	ALEX.JEGOTTKA@TELEFLEX.COM
Owner/Operator Indicator:	Owner
Owner/Operator Name:	TELEFLEX INC.
Legal Status:	Private
Date Became Current:	19860101
Date Ended Current:	Not reported
Owner/Operator Address:	3085 OLD CONEJO RD
Owner/Operator City,State,Zip:	NEWBURY PARK, CA 91320
Owner/Operator Telephone:	805-499-7033
Owner/Operator Telephone Ext:	Not reported
Owner/Operator Fax:	Not reported
Owner/Operator Email:	ALEX.JEGOTTKA@TELEFLEX.COM
Owner/Operator Indicator:	Owner
Owner/Operator Name:	TELEFLEX INC.
Legal Status:	Private
Date Became Current:	19860101
Date Ended Current:	Not reported
Owner/Operator Address:	3085 OLD CONEJO RD
Owner/Operator City,State,Zip:	NEWBURY PARK, CA 91320
Owner/Operator Telephone:	805-499-7033
Owner/Operator Telephone Ext:	Not reported
Owner/Operator Fax:	Not reported
Owner/Operator Email:	ALEX.JEGOTTKA@TELEFLEX.COM
Owner/Operator Indicator:	Operator
Owner/Operator Name:	TALLEY CORPORATION THE
Legal Status:	Private
Date Became Current:	Not reported
Date Ended Current:	Not reported

Map ID
Direction
Distance
Elevation

MAP FINDINGS

Site

Database(s)

EDR ID Number
EPA ID Number

TELAIR INTERNATIONAL (Continued)

1000283245

Owner/Operator Address: 3303 OLD CONEJO ROAD
Owner/Operator City,State,Zip: CITY NOT REPORTED, CA 99999
Owner/Operator Telephone: 805-498-2121
Owner/Operator Telephone Ext: Not reported
Owner/Operator Fax: Not reported
Owner/Operator Email: Not reported

Historic Generators:

Receive Date: 20161227
Handler Name: TFX AVIATION
Federal Waste Generator Description: Large Quantity Generator
State District Owner: Not reported
Large Quantity Handler of Universal Waste: Yes
Recognized Trader Importer: No
Recognized Trader Exporter: No
Spent Lead Acid Battery Importer: No
Spent Lead Acid Battery Exporter: No
Current Record: No
Non Storage Recycler Activity: Not reported
Electronic Manifest Broker: Not reported

Receive Date: 20190219
Handler Name: TFX AVIATION INC
Federal Waste Generator Description: Conditionally Exempt Small Quantity Generator
State District Owner: Not reported
Large Quantity Handler of Universal Waste: No
Recognized Trader Importer: No
Recognized Trader Exporter: No
Spent Lead Acid Battery Importer: No
Spent Lead Acid Battery Exporter: No
Current Record: No
Non Storage Recycler Activity: No
Electronic Manifest Broker: No

Receive Date: 20200225
Handler Name: TFX AVIATION INC
Federal Waste Generator Description: Conditionally Exempt Small Quantity Generator
State District Owner: Not reported
Large Quantity Handler of Universal Waste: No
Recognized Trader Importer: No
Recognized Trader Exporter: No
Spent Lead Acid Battery Importer: No
Spent Lead Acid Battery Exporter: No
Current Record: Yes
Non Storage Recycler Activity: No
Electronic Manifest Broker: No

Receive Date: 19960901
Handler Name: TELAIR INTERNATIONAL
Federal Waste Generator Description: Small Quantity Generator
State District Owner: Not reported
Large Quantity Handler of Universal Waste: No
Recognized Trader Importer: No
Recognized Trader Exporter: No
Spent Lead Acid Battery Importer: No
Spent Lead Acid Battery Exporter: No
Current Record: No

Map ID
Direction
Distance
Elevation

MAP FINDINGS

Site

Database(s)

EDR ID Number
EPA ID Number

TELAIR INTERNATIONAL (Continued)

1000283245

Non Storage Recycler Activity:	Not reported
Electronic Manifest Broker:	Not reported
Receive Date:	20000711
Handler Name:	TELAIR INTERNATIONAL
Federal Waste Generator Description:	Small Quantity Generator
State District Owner:	Not reported
Large Quantity Handler of Universal Waste:	No
Recognized Trader Importer:	No
Recognized Trader Exporter:	No
Spent Lead Acid Battery Importer:	No
Spent Lead Acid Battery Exporter:	No
Current Record:	No
Non Storage Recycler Activity:	Not reported
Electronic Manifest Broker:	Not reported
Receive Date:	20121217
Handler Name:	TFX AVIATION
Federal Waste Generator Description:	Large Quantity Generator
State District Owner:	Not reported
Large Quantity Handler of Universal Waste:	No
Recognized Trader Importer:	No
Recognized Trader Exporter:	No
Spent Lead Acid Battery Importer:	No
Spent Lead Acid Battery Exporter:	No
Current Record:	No
Non Storage Recycler Activity:	Not reported
Electronic Manifest Broker:	Not reported
Receive Date:	19900911
Handler Name:	THE TALLEY CORP
Federal Waste Generator Description:	Large Quantity Generator
State District Owner:	Not reported
Large Quantity Handler of Universal Waste:	No
Recognized Trader Importer:	No
Recognized Trader Exporter:	No
Spent Lead Acid Battery Importer:	No
Spent Lead Acid Battery Exporter:	No
Current Record:	No
Non Storage Recycler Activity:	Not reported
Electronic Manifest Broker:	Not reported

List of NAICS Codes and Descriptions:

NAICS Code:	332813
NAICS Description:	ELECTROPLATING, PLATING, POLISHING, ANODIZING, AND COLORING
NAICS Code:	332995
NAICS Description:	OTHER ORDNANCE AND ACCESSORIES MANUFACTURING
NAICS Code:	336413
NAICS Description:	OTHER AIRCRAFT PARTS AND AUXILIARY EQUIPMENT MANUFACTURING
NAICS Code:	339112
NAICS Description:	SURGICAL AND MEDICAL INSTRUMENT MANUFACTURING
NAICS Code:	56291
NAICS Description:	REMEDIATION SERVICES

Map ID
Direction
Distance
Elevation

MAP FINDINGS

Site

Database(s)

EDR ID Number
EPA ID Number

TELAIR INTERNATIONAL (Continued)

1000283245

Facility Has Received Notices of Violation: Yes
Found Violation: Yes
Agency Which Determined Violation: State
Violation Short Description: TSD - Closure/Post-Closure
Date Violation was Determined: 19900814
Actual Return to Compliance Date: 19911119
Return to Compliance Qualifier: Observed
Violation Responsible Agency: State
Scheduled Compliance Date: Not reported
Enforcement Identifier: Not reported
Date of Enforcement Action: Not reported
Enforcement Responsible Agency: Not reported
Enforcement Docket Number: Not reported
Enforcement Attorney: Not reported
Corrective Action Component: Not reported
Appeal Initiated Date: Not reported
Appeal Resolution Date: Not reported
Disposition Status Date: Not reported
Disposition Status: Not reported
Disposition Status Description: Not reported
Consent/Final Order Sequence Number: Not reported
Consent/Final Order Respondent Name: Not reported
Consent/Final Order Lead Agency: Not reported
Enforcement Type: Not reported
Enforcement Responsible Person: Not reported
Enforcement Responsible Sub-Organization: Not reported
SEP Sequence Number: Not reported
SEP Expenditure Amount: Not reported
SEP Scheduled Completion Date: Not reported
SEP Actual Date: Not reported
SEP Defaulted Date: Not reported
SEP Type: Not reported
SEP Type Description: Not reported
Proposed Amount: Not reported
Final Monetary Amount: Not reported
Paid Amount: Not reported
Final Count: Not reported
Final Amount: Not reported

Found Violation: Yes
Agency Which Determined Violation: State
Violation Short Description: LDR - General
Date Violation was Determined: 19890209
Actual Return to Compliance Date: 19911119
Return to Compliance Qualifier: Observed
Violation Responsible Agency: State
Scheduled Compliance Date: Not reported
Enforcement Identifier: 003
Date of Enforcement Action: 19890313
Enforcement Responsible Agency: State
Enforcement Docket Number: Not reported
Enforcement Attorney: Not reported
Corrective Action Component: No
Appeal Initiated Date: Not reported
Appeal Resolution Date: Not reported
Disposition Status Date: Not reported
Disposition Status: Not reported

Map ID
Direction
Distance
Elevation

MAP FINDINGS

Site

Database(s)

EDR ID Number
EPA ID Number

TELAIR INTERNATIONAL (Continued)

1000283245

Disposition Status Description:	Not reported
Consent/Final Order Sequence Number:	Not reported
Consent/Final Order Respondent Name:	Not reported
Consent/Final Order Lead Agency:	Not reported
Enforcement Type:	WRITTEN INFORMAL
Enforcement Responsible Person:	R9STA
Enforcement Responsible Sub-Organization:	Not reported
SEP Sequence Number:	Not reported
SEP Expenditure Amount:	Not reported
SEP Scheduled Completion Date:	Not reported
SEP Actual Date:	Not reported
SEP Defaulted Date:	Not reported
SEP Type:	Not reported
SEP Type Description:	Not reported
Proposed Amount:	Not reported
Final Monetary Amount:	Not reported
Paid Amount:	Not reported
Final Count:	Not reported
Final Amount:	Not reported
Found Violation:	No
Agency Which Determined Violation:	Not reported
Violation Short Description:	Not reported
Date Violation was Determined:	Not reported
Actual Return to Compliance Date:	Not reported
Return to Compliance Qualifier:	Not reported
Violation Responsible Agency:	Not reported
Scheduled Compliance Date:	Not reported
Enforcement Identifier:	Not reported
Date of Enforcement Action:	Not reported
Enforcement Responsible Agency:	Not reported
Enforcement Docket Number:	Not reported
Enforcement Attorney:	Not reported
Corrective Action Component:	Not reported
Appeal Initiated Date:	Not reported
Appeal Resolution Date:	Not reported
Disposition Status Date:	Not reported
Disposition Status:	Not reported
Disposition Status Description:	Not reported
Consent/Final Order Sequence Number:	Not reported
Consent/Final Order Respondent Name:	Not reported
Consent/Final Order Lead Agency:	Not reported
Enforcement Type:	Not reported
Enforcement Responsible Person:	Not reported
Enforcement Responsible Sub-Organization:	Not reported
SEP Sequence Number:	Not reported
SEP Expenditure Amount:	Not reported
SEP Scheduled Completion Date:	Not reported
SEP Actual Date:	Not reported
SEP Defaulted Date:	Not reported
SEP Type:	Not reported
SEP Type Description:	Not reported
Proposed Amount:	Not reported
Final Monetary Amount:	Not reported
Paid Amount:	Not reported
Final Count:	Not reported
Final Amount:	Not reported

Map ID
Direction
Distance
Elevation

MAP FINDINGS

Site

Database(s)

EDR ID Number
EPA ID Number

TELAIR INTERNATIONAL (Continued)

1000283245

Found Violation: Yes
Agency Which Determined Violation: EPA
Violation Short Description: TSD - Financial Requirements
Date Violation was Determined: 19920220
Actual Return to Compliance Date: 19920715
Return to Compliance Qualifier: Observed
Violation Responsible Agency: EPA
Scheduled Compliance Date: Not reported
Enforcement Identifier: 010
Date of Enforcement Action: 19920220
Enforcement Responsible Agency: State
Enforcement Docket Number: Not reported
Enforcement Attorney: Not reported
Corrective Action Component: No
Appeal Initiated Date: Not reported
Appeal Resolution Date: Not reported
Disposition Status Date: Not reported
Disposition Status: Not reported
Disposition Status Description: Not reported
Consent/Final Order Sequence Number: Not reported
Consent/Final Order Respondent Name: Not reported
Consent/Final Order Lead Agency: Not reported
Enforcement Type: WRITTEN INFORMAL
Enforcement Responsible Person: R9STA
Enforcement Responsible Sub-Organization: Not reported
SEP Sequence Number: Not reported
SEP Expenditure Amount: Not reported
SEP Scheduled Completion Date: Not reported
SEP Actual Date: Not reported
SEP Defaulted Date: Not reported
SEP Type: Not reported
SEP Type Description: Not reported
Proposed Amount: Not reported
Final Monetary Amount: Not reported
Paid Amount: Not reported
Final Count: Not reported
Final Amount: Not reported

Found Violation: Yes
Agency Which Determined Violation: State
Violation Short Description: LDR - General
Date Violation was Determined: 19890209
Actual Return to Compliance Date: 19911119
Return to Compliance Qualifier: Observed
Violation Responsible Agency: State
Scheduled Compliance Date: Not reported
Enforcement Identifier: Not reported
Date of Enforcement Action: Not reported
Enforcement Responsible Agency: Not reported
Enforcement Docket Number: Not reported
Enforcement Attorney: Not reported
Corrective Action Component: Not reported
Appeal Initiated Date: Not reported
Appeal Resolution Date: Not reported
Disposition Status Date: Not reported
Disposition Status: Not reported
Disposition Status Description: Not reported

Map ID
Direction
Distance
Elevation

MAP FINDINGS

Site

Database(s)

EDR ID Number
EPA ID Number

TELAIR INTERNATIONAL (Continued)

1000283245

Consent/Final Order Sequence Number: Not reported
Consent/Final Order Respondent Name: Not reported
Consent/Final Order Lead Agency: Not reported
Enforcement Type: Not reported
Enforcement Responsible Person: Not reported
Enforcement Responsible Sub-Organization: Not reported
SEP Sequence Number: Not reported
SEP Expenditure Amount: Not reported
SEP Scheduled Completion Date: Not reported
SEP Actual Date: Not reported
SEP Defaulted Date: Not reported
SEP Type: Not reported
SEP Type Description: Not reported
Proposed Amount: Not reported
Final Monetary Amount: Not reported
Paid Amount: Not reported
Final Count: Not reported
Final Amount: Not reported

Found Violation: Yes
Agency Which Determined Violation: EPA
Violation Short Description: TSD - Financial Requirements
Date Violation was Determined: 19911122
Actual Return to Compliance Date: 19921106
Return to Compliance Qualifier: Observed
Violation Responsible Agency: EPA
Scheduled Compliance Date: Not reported
Enforcement Identifier: 009
Date of Enforcement Action: 19911122
Enforcement Responsible Agency: State
Enforcement Docket Number: Not reported
Enforcement Attorney: Not reported
Corrective Action Component: No
Appeal Initiated Date: Not reported
Appeal Resolution Date: Not reported
Disposition Status Date: Not reported
Disposition Status: Not reported
Disposition Status Description: Not reported

Consent/Final Order Sequence Number: Not reported
Consent/Final Order Respondent Name: Not reported
Consent/Final Order Lead Agency: Not reported
Enforcement Type: WRITTEN INFORMAL
Enforcement Responsible Person: R9STA
Enforcement Responsible Sub-Organization: Not reported
SEP Sequence Number: Not reported
SEP Expenditure Amount: Not reported
SEP Scheduled Completion Date: Not reported
SEP Actual Date: Not reported
SEP Defaulted Date: Not reported
SEP Type: Not reported
SEP Type Description: Not reported
Proposed Amount: Not reported
Final Monetary Amount: Not reported
Paid Amount: Not reported
Final Count: Not reported
Final Amount: Not reported

Map ID
Direction
Distance
Elevation

MAP FINDINGS

Site

Database(s)

EDR ID Number
EPA ID Number

TELAIR INTERNATIONAL (Continued)

1000283245

Found Violation: No
Agency Which Determined Violation: Not reported
Violation Short Description: Not reported
Date Violation was Determined: Not reported
Actual Return to Compliance Date: Not reported
Return to Compliance Qualifier: Not reported
Violation Responsible Agency: Not reported
Scheduled Compliance Date: Not reported
Enforcement Identifier: Not reported
Date of Enforcement Action: Not reported
Enforcement Responsible Agency: Not reported
Enforcement Docket Number: Not reported
Enforcement Attorney: Not reported
Corrective Action Component: Not reported
Appeal Initiated Date: Not reported
Appeal Resolution Date: Not reported
Disposition Status Date: Not reported
Disposition Status: Not reported
Disposition Status Description: Not reported
Consent/Final Order Sequence Number: Not reported
Consent/Final Order Respondent Name: Not reported
Consent/Final Order Lead Agency: Not reported
Enforcement Type: Not reported
Enforcement Responsible Person: Not reported
Enforcement Responsible Sub-Organization: Not reported
SEP Sequence Number: Not reported
SEP Expenditure Amount: Not reported
SEP Scheduled Completion Date: Not reported
SEP Actual Date: Not reported
SEP Defaulted Date: Not reported
SEP Type: Not reported
SEP Type Description: Not reported
Proposed Amount: Not reported
Final Monetary Amount: Not reported
Paid Amount: Not reported
Final Count: Not reported
Final Amount: Not reported

Found Violation: No
Agency Which Determined Violation: Not reported
Violation Short Description: Not reported
Date Violation was Determined: Not reported
Actual Return to Compliance Date: Not reported
Return to Compliance Qualifier: Not reported
Violation Responsible Agency: Not reported
Scheduled Compliance Date: Not reported
Enforcement Identifier: Not reported
Date of Enforcement Action: Not reported
Enforcement Responsible Agency: Not reported
Enforcement Docket Number: Not reported
Enforcement Attorney: Not reported
Corrective Action Component: Not reported
Appeal Initiated Date: Not reported
Appeal Resolution Date: Not reported
Disposition Status Date: Not reported
Disposition Status: Not reported
Disposition Status Description: Not reported

Map ID
Direction
Distance
Elevation

MAP FINDINGS

Site

Database(s)

EDR ID Number
EPA ID Number

TELAIR INTERNATIONAL (Continued)

1000283245

Consent/Final Order Sequence Number:Not reported
Consent/Final Order Respondent Name: Not reported
Consent/Final Order Lead Agency: Not reported
Enforcement Type: Not reported
Enforcement Responsible Person: Not reported
Enforcement Responsible Sub-Organization: Not reported
SEP Sequence Number: Not reported
SEP Expenditure Amount: Not reported
SEP Scheduled Completion Date: Not reported
SEP Actual Date: Not reported
SEP Defaulted Date: Not reported
SEP Type: Not reported
SEP Type Description: Not reported
Proposed Amount: Not reported
Final Monetary Amount: Not reported
Paid Amount: Not reported
Final Count: Not reported
Final Amount: Not reported

Found Violation: No
Agency Which Determined Violation: Not reported
Violation Short Description: Not reported
Date Violation was Determined: Not reported
Actual Return to Compliance Date: Not reported
Return to Compliance Qualifier: Not reported
Violation Responsible Agency: Not reported
Scheduled Compliance Date: Not reported
Enforcement Identifier: Not reported
Date of Enforcement Action: Not reported
Enforcement Responsible Agency: Not reported
Enforcement Docket Number: Not reported
Enforcement Attorney: Not reported
Corrective Action Component: Not reported
Appeal Initiated Date: Not reported
Appeal Resolution Date: Not reported
Disposition Status Date: Not reported
Disposition Status: Not reported
Disposition Status Description: Not reported

Consent/Final Order Sequence Number:Not reported
Consent/Final Order Respondent Name: Not reported
Consent/Final Order Lead Agency: Not reported
Enforcement Type: Not reported
Enforcement Responsible Person: Not reported
Enforcement Responsible Sub-Organization: Not reported
SEP Sequence Number: Not reported
SEP Expenditure Amount: Not reported
SEP Scheduled Completion Date: Not reported
SEP Actual Date: Not reported
SEP Defaulted Date: Not reported
SEP Type: Not reported
SEP Type Description: Not reported
Proposed Amount: Not reported
Final Monetary Amount: Not reported
Paid Amount: Not reported
Final Count: Not reported
Final Amount: Not reported

Map ID
Direction
Distance
Elevation

MAP FINDINGS

Site

Database(s)

EDR ID Number
EPA ID Number

TELAIR INTERNATIONAL (Continued)

1000283245

Found Violation:	No
Agency Which Determined Violation:	Not reported
Violation Short Description:	Not reported
Date Violation was Determined:	Not reported
Actual Return to Compliance Date:	Not reported
Return to Compliance Qualifier:	Not reported
Violation Responsible Agency:	Not reported
Scheduled Compliance Date:	Not reported
Enforcement Identifier:	Not reported
Date of Enforcement Action:	Not reported
Enforcement Responsible Agency:	Not reported
Enforcement Docket Number:	Not reported
Enforcement Attorney:	Not reported
Corrective Action Component:	Not reported
Appeal Initiated Date:	Not reported
Appeal Resolution Date:	Not reported
Disposition Status Date:	Not reported
Disposition Status:	Not reported
Disposition Status Description:	Not reported
Consent/Final Order Sequence Number:	Not reported
Consent/Final Order Respondent Name:	Not reported
Consent/Final Order Lead Agency:	Not reported
Enforcement Type:	Not reported
Enforcement Responsible Person:	Not reported
Enforcement Responsible Sub-Organization:	Not reported
SEP Sequence Number:	Not reported
SEP Expenditure Amount:	Not reported
SEP Scheduled Completion Date:	Not reported
SEP Actual Date:	Not reported
SEP Defaulted Date:	Not reported
SEP Type:	Not reported
SEP Type Description:	Not reported
Proposed Amount:	Not reported
Final Monetary Amount:	Not reported
Paid Amount:	Not reported
Final Count:	Not reported
Final Amount:	Not reported
Found Violation:	Yes
Agency Which Determined Violation:	State
Violation Short Description:	TSD - General
Date Violation was Determined:	19890209
Actual Return to Compliance Date:	19911119
Return to Compliance Qualifier:	Observed
Violation Responsible Agency:	State
Scheduled Compliance Date:	Not reported
Enforcement Identifier:	003
Date of Enforcement Action:	19890313
Enforcement Responsible Agency:	State
Enforcement Docket Number:	Not reported
Enforcement Attorney:	Not reported
Corrective Action Component:	No
Appeal Initiated Date:	Not reported
Appeal Resolution Date:	Not reported
Disposition Status Date:	Not reported
Disposition Status:	Not reported
Disposition Status Description:	Not reported

Map ID
Direction
Distance
Elevation

MAP FINDINGS

Site

Database(s)

EDR ID Number
EPA ID Number

TELAIR INTERNATIONAL (Continued)

1000283245

Consent/Final Order Sequence Number: Not reported
Consent/Final Order Respondent Name: Not reported
Consent/Final Order Lead Agency: Not reported
Enforcement Type: WRITTEN INFORMAL
Enforcement Responsible Person: R9STA
Enforcement Responsible Sub-Organization: Not reported
SEP Sequence Number: Not reported
SEP Expenditure Amount: Not reported
SEP Scheduled Completion Date: Not reported
SEP Actual Date: Not reported
SEP Defaulted Date: Not reported
SEP Type: Not reported
SEP Type Description: Not reported
Proposed Amount: Not reported
Final Monetary Amount: Not reported
Paid Amount: Not reported
Final Count: Not reported
Final Amount: Not reported

Found Violation: Yes
Agency Which Determined Violation: State
Violation Short Description: TSD - Closure/Post-Closure
Date Violation was Determined: 19900814
Actual Return to Compliance Date: 19911119
Return to Compliance Qualifier: Observed
Violation Responsible Agency: State
Scheduled Compliance Date: Not reported
Enforcement Identifier: 006
Date of Enforcement Action: 19900928
Enforcement Responsible Agency: State
Enforcement Docket Number: Not reported
Enforcement Attorney: Not reported
Corrective Action Component: No
Appeal Initiated Date: Not reported
Appeal Resolution Date: Not reported
Disposition Status Date: Not reported
Disposition Status: Not reported
Disposition Status Description: Not reported

Consent/Final Order Sequence Number: Not reported
Consent/Final Order Respondent Name: Not reported
Consent/Final Order Lead Agency: Not reported
Enforcement Type: WRITTEN INFORMAL
Enforcement Responsible Person: R9STA
Enforcement Responsible Sub-Organization: Not reported
SEP Sequence Number: Not reported
SEP Expenditure Amount: Not reported
SEP Scheduled Completion Date: Not reported
SEP Actual Date: Not reported
SEP Defaulted Date: Not reported
SEP Type: Not reported
SEP Type Description: Not reported
Proposed Amount: Not reported
Final Monetary Amount: Not reported
Paid Amount: Not reported
Final Count: Not reported
Final Amount: Not reported

Map ID
Direction
Distance
Elevation

MAP FINDINGS

Site

Database(s)

EDR ID Number
EPA ID Number

TELAIR INTERNATIONAL (Continued)

1000283245

Found Violation: Yes
Agency Which Determined Violation: State
Violation Short Description: TSD IS-Ground-Water Monitoring
Date Violation was Determined: 20060620
Actual Return to Compliance Date: 20070419
Return to Compliance Qualifier: Documented
Violation Responsible Agency: State
Scheduled Compliance Date: Not reported
Enforcement Identifier: 200
Date of Enforcement Action: 20060720
Enforcement Responsible Agency: State
Enforcement Docket Number: Not reported
Enforcement Attorney: Not reported
Corrective Action Component: No
Appeal Initiated Date: Not reported
Appeal Resolution Date: Not reported
Disposition Status Date: Not reported
Disposition Status: Not reported
Disposition Status Description: Not reported
Consent/Final Order Sequence Number: Not reported
Consent/Final Order Respondent Name: Not reported
Consent/Final Order Lead Agency: Not reported
Enforcement Type: WRITTEN INFORMAL
Enforcement Responsible Person: Not reported
Enforcement Responsible Sub-Organization: Not reported
SEP Sequence Number: Not reported
SEP Expenditure Amount: Not reported
SEP Scheduled Completion Date: Not reported
SEP Actual Date: Not reported
SEP Defaulted Date: Not reported
SEP Type: Not reported
SEP Type Description: Not reported
Proposed Amount: Not reported
Final Monetary Amount: Not reported
Paid Amount: Not reported
Final Count: Not reported
Final Amount: Not reported

Found Violation: Yes
Agency Which Determined Violation: State
Violation Short Description: TSD - General
Date Violation was Determined: 19870310
Actual Return to Compliance Date: 19870831
Return to Compliance Qualifier: Observed
Violation Responsible Agency: State
Scheduled Compliance Date: 19870524
Enforcement Identifier: 001
Date of Enforcement Action: 19870423
Enforcement Responsible Agency: State
Enforcement Docket Number: Not reported
Enforcement Attorney: Not reported
Corrective Action Component: No
Appeal Initiated Date: Not reported
Appeal Resolution Date: Not reported
Disposition Status Date: Not reported
Disposition Status: Not reported
Disposition Status Description: Not reported

Map ID
Direction
Distance
Elevation

MAP FINDINGS

Site

Database(s)

EDR ID Number
EPA ID Number

TELAIR INTERNATIONAL (Continued)

1000283245

Consent/Final Order Sequence Number: Not reported
Consent/Final Order Respondent Name: Not reported
Consent/Final Order Lead Agency: Not reported
Enforcement Type: WRITTEN INFORMAL
Enforcement Responsible Person: R9STA
Enforcement Responsible Sub-Organization: Not reported
SEP Sequence Number: Not reported
SEP Expenditure Amount: Not reported
SEP Scheduled Completion Date: Not reported
SEP Actual Date: Not reported
SEP Defaulted Date: Not reported
SEP Type: Not reported
SEP Type Description: Not reported
Proposed Amount: Not reported
Final Monetary Amount: Not reported
Paid Amount: Not reported
Final Count: Not reported
Final Amount: Not reported

Found Violation: Yes
Agency Which Determined Violation: State
Violation Short Description: LDR - General
Date Violation was Determined: 19880623
Actual Return to Compliance Date: 19911119
Return to Compliance Qualifier: Observed
Violation Responsible Agency: State
Scheduled Compliance Date: Not reported
Enforcement Identifier: Not reported
Date of Enforcement Action: Not reported
Enforcement Responsible Agency: Not reported
Enforcement Docket Number: Not reported
Enforcement Attorney: Not reported
Corrective Action Component: Not reported
Appeal Initiated Date: Not reported
Appeal Resolution Date: Not reported
Disposition Status Date: Not reported
Disposition Status: Not reported
Disposition Status Description: Not reported

Consent/Final Order Sequence Number: Not reported
Consent/Final Order Respondent Name: Not reported
Consent/Final Order Lead Agency: Not reported
Enforcement Type: Not reported
Enforcement Responsible Person: Not reported
Enforcement Responsible Sub-Organization: Not reported
SEP Sequence Number: Not reported
SEP Expenditure Amount: Not reported
SEP Scheduled Completion Date: Not reported
SEP Actual Date: Not reported
SEP Defaulted Date: Not reported
SEP Type: Not reported
SEP Type Description: Not reported
Proposed Amount: Not reported
Final Monetary Amount: Not reported
Paid Amount: Not reported
Final Count: Not reported
Final Amount: Not reported

Map ID
Direction
Distance
Elevation

MAP FINDINGS

Site

Database(s)

EDR ID Number
EPA ID Number

TELAIR INTERNATIONAL (Continued)

1000283245

Found Violation: Yes
Agency Which Determined Violation: State
Violation Short Description: TSD IS-Ground-Water Monitoring
Date Violation was Determined: 19870902
Actual Return to Compliance Date: 19880515
Return to Compliance Qualifier: Observed
Violation Responsible Agency: EPA
Scheduled Compliance Date: Not reported
Enforcement Identifier: Not reported
Date of Enforcement Action: Not reported
Enforcement Responsible Agency: Not reported
Enforcement Docket Number: Not reported
Enforcement Attorney: Not reported
Corrective Action Component: Not reported
Appeal Initiated Date: Not reported
Appeal Resolution Date: Not reported
Disposition Status Date: Not reported
Disposition Status: Not reported
Disposition Status Description: Not reported
Consent/Final Order Sequence Number: Not reported
Consent/Final Order Respondent Name: Not reported
Consent/Final Order Lead Agency: Not reported
Enforcement Type: Not reported
Enforcement Responsible Person: Not reported
Enforcement Responsible Sub-Organization: Not reported
SEP Sequence Number: Not reported
SEP Expenditure Amount: Not reported
SEP Scheduled Completion Date: Not reported
SEP Actual Date: Not reported
SEP Defaulted Date: Not reported
SEP Type: Not reported
SEP Type Description: Not reported
Proposed Amount: Not reported
Final Monetary Amount: Not reported
Paid Amount: Not reported
Final Count: Not reported
Final Amount: Not reported

Found Violation: Yes
Agency Which Determined Violation: State
Violation Short Description: TSD - Closure/Post-Closure
Date Violation was Determined: 19890209
Actual Return to Compliance Date: 19911119
Return to Compliance Qualifier: Observed
Violation Responsible Agency: State
Scheduled Compliance Date: Not reported
Enforcement Identifier: 003
Date of Enforcement Action: 19890313
Enforcement Responsible Agency: State
Enforcement Docket Number: Not reported
Enforcement Attorney: Not reported
Corrective Action Component: No
Appeal Initiated Date: Not reported
Appeal Resolution Date: Not reported
Disposition Status Date: Not reported
Disposition Status: Not reported
Disposition Status Description: Not reported

Map ID
Direction
Distance
Elevation

MAP FINDINGS

Site

Database(s)

EDR ID Number
EPA ID Number

TELAIR INTERNATIONAL (Continued)

1000283245

Consent/Final Order Sequence Number: Not reported
Consent/Final Order Respondent Name: Not reported
Consent/Final Order Lead Agency: Not reported
Enforcement Type: WRITTEN INFORMAL
Enforcement Responsible Person: R9STA
Enforcement Responsible Sub-Organization: Not reported
SEP Sequence Number: Not reported
SEP Expenditure Amount: Not reported
SEP Scheduled Completion Date: Not reported
SEP Actual Date: Not reported
SEP Defaulted Date: Not reported
SEP Type: Not reported
SEP Type Description: Not reported
Proposed Amount: Not reported
Final Monetary Amount: Not reported
Paid Amount: Not reported
Final Count: Not reported
Final Amount: Not reported

Found Violation: Yes
Agency Which Determined Violation: State
Violation Short Description: TSD - Financial Requirements
Date Violation was Determined: 20060524
Actual Return to Compliance Date: 20080616
Return to Compliance Qualifier: Documented
Violation Responsible Agency: State
Scheduled Compliance Date: Not reported
Enforcement Identifier: 200
Date of Enforcement Action: 20060525
Enforcement Responsible Agency: State
Enforcement Docket Number: Not reported
Enforcement Attorney: Not reported
Corrective Action Component: No
Appeal Initiated Date: Not reported
Appeal Resolution Date: Not reported
Disposition Status Date: Not reported
Disposition Status: Not reported
Disposition Status Description: Not reported

Consent/Final Order Sequence Number: Not reported
Consent/Final Order Respondent Name: Not reported
Consent/Final Order Lead Agency: Not reported
Enforcement Type: WRITTEN INFORMAL
Enforcement Responsible Person: Not reported
Enforcement Responsible Sub-Organization: Not reported
SEP Sequence Number: Not reported
SEP Expenditure Amount: Not reported
SEP Scheduled Completion Date: Not reported
SEP Actual Date: Not reported
SEP Defaulted Date: Not reported
SEP Type: Not reported
SEP Type Description: Not reported
Proposed Amount: Not reported
Final Monetary Amount: Not reported
Paid Amount: Not reported
Final Count: Not reported
Final Amount: Not reported

Map ID
 Direction
 Distance
 Elevation

MAP FINDINGS

Site

Database(s)

EDR ID Number
 EPA ID Number

TELAIR INTERNATIONAL (Continued)

1000283245

Found Violation:	Yes
Agency Which Determined Violation:	State
Violation Short Description:	TSD - General
Date Violation was Determined:	19900814
Actual Return to Compliance Date:	19911119
Return to Compliance Qualifier:	Observed
Violation Responsible Agency:	State
Scheduled Compliance Date:	Not reported
Enforcement Identifier:	Not reported
Date of Enforcement Action:	Not reported
Enforcement Responsible Agency:	Not reported
Enforcement Docket Number:	Not reported
Enforcement Attorney:	Not reported
Corrective Action Component:	Not reported
Appeal Initiated Date:	Not reported
Appeal Resolution Date:	Not reported
Disposition Status Date:	Not reported
Disposition Status:	Not reported
Disposition Status Description:	Not reported
Consent/Final Order Sequence Number:	Not reported
Consent/Final Order Respondent Name:	Not reported
Consent/Final Order Lead Agency:	Not reported
Enforcement Type:	Not reported
Enforcement Responsible Person:	Not reported
Enforcement Responsible Sub-Organization:	Not reported
SEP Sequence Number:	Not reported
SEP Expenditure Amount:	Not reported
SEP Scheduled Completion Date:	Not reported
SEP Actual Date:	Not reported
SEP Defaulted Date:	Not reported
SEP Type:	Not reported
SEP Type Description:	Not reported
Proposed Amount:	Not reported
Final Monetary Amount:	Not reported
Paid Amount:	Not reported
Final Count:	Not reported
Final Amount:	Not reported
Found Violation:	Yes
Agency Which Determined Violation:	State
Violation Short Description:	TSD - Releases from SWMUs
Date Violation was Determined:	20170213
Actual Return to Compliance Date:	20170313
Return to Compliance Qualifier:	Documented
Violation Responsible Agency:	State
Scheduled Compliance Date:	Not reported
Enforcement Identifier:	209
Date of Enforcement Action:	20170213
Enforcement Responsible Agency:	State
Enforcement Docket Number:	Not reported
Enforcement Attorney:	Not reported
Corrective Action Component:	No
Appeal Initiated Date:	Not reported
Appeal Resolution Date:	Not reported
Disposition Status Date:	Not reported
Disposition Status:	Not reported
Disposition Status Description:	Not reported

Map ID
Direction
Distance
Elevation

MAP FINDINGS

Site

Database(s)

EDR ID Number
EPA ID Number

TELAIR INTERNATIONAL (Continued)

1000283245

Consent/Final Order Sequence Number: Not reported
Consent/Final Order Respondent Name: Not reported
Consent/Final Order Lead Agency: Not reported
Enforcement Type: WRITTEN INFORMAL
Enforcement Responsible Person: Not reported
Enforcement Responsible Sub-Organization: Not reported
SEP Sequence Number: Not reported
SEP Expenditure Amount: Not reported
SEP Scheduled Completion Date: Not reported
SEP Actual Date: Not reported
SEP Defaulted Date: Not reported
SEP Type: Not reported
SEP Type Description: Not reported
Proposed Amount: Not reported
Final Monetary Amount: Not reported
Paid Amount: Not reported
Final Count: Not reported
Final Amount: Not reported

Found Violation: No
Agency Which Determined Violation: Not reported
Violation Short Description: Not reported
Date Violation was Determined: Not reported
Actual Return to Compliance Date: Not reported
Return to Compliance Qualifier: Not reported
Violation Responsible Agency: Not reported
Scheduled Compliance Date: Not reported
Enforcement Identifier: Not reported
Date of Enforcement Action: Not reported
Enforcement Responsible Agency: Not reported
Enforcement Docket Number: Not reported
Enforcement Attorney: Not reported
Corrective Action Component: Not reported
Appeal Initiated Date: Not reported
Appeal Resolution Date: Not reported
Disposition Status Date: Not reported
Disposition Status: Not reported
Disposition Status Description: Not reported

Consent/Final Order Sequence Number: Not reported
Consent/Final Order Respondent Name: Not reported
Consent/Final Order Lead Agency: Not reported
Enforcement Type: Not reported
Enforcement Responsible Person: Not reported
Enforcement Responsible Sub-Organization: Not reported
SEP Sequence Number: Not reported
SEP Expenditure Amount: Not reported
SEP Scheduled Completion Date: Not reported
SEP Actual Date: Not reported
SEP Defaulted Date: Not reported
SEP Type: Not reported
SEP Type Description: Not reported
Proposed Amount: Not reported
Final Monetary Amount: Not reported
Paid Amount: Not reported
Final Count: Not reported
Final Amount: Not reported

Map ID
Direction
Distance
Elevation

MAP FINDINGS

Site

Database(s)

EDR ID Number
EPA ID Number

TELAIR INTERNATIONAL (Continued)

1000283245

Found Violation:	No
Agency Which Determined Violation:	Not reported
Violation Short Description:	Not reported
Date Violation was Determined:	Not reported
Actual Return to Compliance Date:	Not reported
Return to Compliance Qualifier:	Not reported
Violation Responsible Agency:	Not reported
Scheduled Compliance Date:	Not reported
Enforcement Identifier:	Not reported
Date of Enforcement Action:	Not reported
Enforcement Responsible Agency:	Not reported
Enforcement Docket Number:	Not reported
Enforcement Attorney:	Not reported
Corrective Action Component:	Not reported
Appeal Initiated Date:	Not reported
Appeal Resolution Date:	Not reported
Disposition Status Date:	Not reported
Disposition Status:	Not reported
Disposition Status Description:	Not reported
Consent/Final Order Sequence Number:	Not reported
Consent/Final Order Respondent Name:	Not reported
Consent/Final Order Lead Agency:	Not reported
Enforcement Type:	Not reported
Enforcement Responsible Person:	Not reported
Enforcement Responsible Sub-Organization:	Not reported
SEP Sequence Number:	Not reported
SEP Expenditure Amount:	Not reported
SEP Scheduled Completion Date:	Not reported
SEP Actual Date:	Not reported
SEP Defaulted Date:	Not reported
SEP Type:	Not reported
SEP Type Description:	Not reported
Proposed Amount:	Not reported
Final Monetary Amount:	Not reported
Paid Amount:	Not reported
Final Count:	Not reported
Final Amount:	Not reported
Found Violation:	Yes
Agency Which Determined Violation:	State
Violation Short Description:	TSD - Financial Requirements
Date Violation was Determined:	19910522
Actual Return to Compliance Date:	19920715
Return to Compliance Qualifier:	Observed
Violation Responsible Agency:	State
Scheduled Compliance Date:	Not reported
Enforcement Identifier:	014
Date of Enforcement Action:	19920724
Enforcement Responsible Agency:	State
Enforcement Docket Number:	Not reported
Enforcement Attorney:	Not reported
Corrective Action Component:	No
Appeal Initiated Date:	Not reported
Appeal Resolution Date:	Not reported
Disposition Status Date:	Not reported
Disposition Status:	Not reported
Disposition Status Description:	Not reported

Map ID
Direction
Distance
Elevation

MAP FINDINGS

Site

Database(s)

EDR ID Number
EPA ID Number

TELAIR INTERNATIONAL (Continued)

1000283245

Consent/Final Order Sequence Number: Not reported
Consent/Final Order Respondent Name: Not reported
Consent/Final Order Lead Agency: Not reported
Enforcement Type: WRITTEN INFORMAL
Enforcement Responsible Person: R9STA
Enforcement Responsible Sub-Organization: Not reported
SEP Sequence Number: Not reported
SEP Expenditure Amount: Not reported
SEP Scheduled Completion Date: Not reported
SEP Actual Date: Not reported
SEP Defaulted Date: Not reported
SEP Type: Not reported
SEP Type Description: Not reported
Proposed Amount: Not reported
Final Monetary Amount: Not reported
Paid Amount: Not reported
Final Count: Not reported
Final Amount: Not reported

Found Violation: No
Agency Which Determined Violation: Not reported
Violation Short Description: Not reported
Date Violation was Determined: Not reported
Actual Return to Compliance Date: Not reported
Return to Compliance Qualifier: Not reported
Violation Responsible Agency: Not reported
Scheduled Compliance Date: Not reported
Enforcement Identifier: Not reported
Date of Enforcement Action: Not reported
Enforcement Responsible Agency: Not reported
Enforcement Docket Number: Not reported
Enforcement Attorney: Not reported
Corrective Action Component: Not reported
Appeal Initiated Date: Not reported
Appeal Resolution Date: Not reported
Disposition Status Date: Not reported
Disposition Status: Not reported
Disposition Status Description: Not reported

Consent/Final Order Sequence Number: Not reported
Consent/Final Order Respondent Name: Not reported
Consent/Final Order Lead Agency: Not reported
Enforcement Type: Not reported
Enforcement Responsible Person: Not reported
Enforcement Responsible Sub-Organization: Not reported
SEP Sequence Number: Not reported
SEP Expenditure Amount: Not reported
SEP Scheduled Completion Date: Not reported
SEP Actual Date: Not reported
SEP Defaulted Date: Not reported
SEP Type: Not reported
SEP Type Description: Not reported
Proposed Amount: Not reported
Final Monetary Amount: Not reported
Paid Amount: Not reported
Final Count: Not reported
Final Amount: Not reported

Map ID
Direction
Distance
Elevation

MAP FINDINGS

Site

Database(s)

EDR ID Number
EPA ID Number

TELAIR INTERNATIONAL (Continued)

1000283245

Found Violation:	Yes
Agency Which Determined Violation:	EPA
Violation Short Description:	TSD - Financial Requirements
Date Violation was Determined:	19911122
Actual Return to Compliance Date:	19921106
Return to Compliance Qualifier:	Observed
Violation Responsible Agency:	EPA
Scheduled Compliance Date:	Not reported
Enforcement Identifier:	013
Date of Enforcement Action:	19920708
Enforcement Responsible Agency:	State
Enforcement Docket Number:	Not reported
Enforcement Attorney:	SCH
Corrective Action Component:	No
Appeal Initiated Date:	Not reported
Appeal Resolution Date:	Not reported
Disposition Status Date:	Not reported
Disposition Status:	Not reported
Disposition Status Description:	Not reported
Consent/Final Order Sequence Number:	Not reported
Consent/Final Order Respondent Name:	Not reported
Consent/Final Order Lead Agency:	Not reported
Enforcement Type:	WRITTEN INFORMAL
Enforcement Responsible Person:	R9STA
Enforcement Responsible Sub-Organization:	Not reported
SEP Sequence Number:	Not reported
SEP Expenditure Amount:	Not reported
SEP Scheduled Completion Date:	Not reported
SEP Actual Date:	Not reported
SEP Defaulted Date:	Not reported
SEP Type:	Not reported
SEP Type Description:	Not reported
Proposed Amount:	Not reported
Final Monetary Amount:	Not reported
Paid Amount:	Not reported
Final Count:	Not reported
Final Amount:	Not reported
Found Violation:	No
Agency Which Determined Violation:	Not reported
Violation Short Description:	Not reported
Date Violation was Determined:	Not reported
Actual Return to Compliance Date:	Not reported
Return to Compliance Qualifier:	Not reported
Violation Responsible Agency:	Not reported
Scheduled Compliance Date:	Not reported
Enforcement Identifier:	Not reported
Date of Enforcement Action:	Not reported
Enforcement Responsible Agency:	Not reported
Enforcement Docket Number:	Not reported
Enforcement Attorney:	Not reported
Corrective Action Component:	Not reported
Appeal Initiated Date:	Not reported
Appeal Resolution Date:	Not reported
Disposition Status Date:	Not reported
Disposition Status:	Not reported
Disposition Status Description:	Not reported

Map ID
Direction
Distance
Elevation

MAP FINDINGS

Site

Database(s)

EDR ID Number
EPA ID Number

TELAIR INTERNATIONAL (Continued)

1000283245

Consent/Final Order Sequence Number:Not reported
Consent/Final Order Respondent Name: Not reported
Consent/Final Order Lead Agency: Not reported
Enforcement Type: Not reported
Enforcement Responsible Person: Not reported
Enforcement Responsible Sub-Organization: Not reported
SEP Sequence Number: Not reported
SEP Expenditure Amount: Not reported
SEP Scheduled Completion Date: Not reported
SEP Actual Date: Not reported
SEP Defaulted Date: Not reported
SEP Type: Not reported
SEP Type Description: Not reported
Proposed Amount: Not reported
Final Monetary Amount: Not reported
Paid Amount: Not reported
Final Count: Not reported
Final Amount: Not reported

Found Violation: Yes
Agency Which Determined Violation: State
Violation Short Description: TSD - Closure/Post-Closure
Date Violation was Determined: 19890209
Actual Return to Compliance Date: 19911119
Return to Compliance Qualifier: Observed
Violation Responsible Agency: State
Scheduled Compliance Date: Not reported
Enforcement Identifier: Not reported
Date of Enforcement Action: Not reported
Enforcement Responsible Agency: Not reported
Enforcement Docket Number: Not reported
Enforcement Attorney: Not reported
Corrective Action Component: Not reported
Appeal Initiated Date: Not reported
Appeal Resolution Date: Not reported
Disposition Status Date: Not reported
Disposition Status: Not reported
Disposition Status Description: Not reported
Consent/Final Order Sequence Number:Not reported
Consent/Final Order Respondent Name: Not reported
Consent/Final Order Lead Agency: Not reported
Enforcement Type: Not reported
Enforcement Responsible Person: Not reported
Enforcement Responsible Sub-Organization: Not reported
SEP Sequence Number: Not reported
SEP Expenditure Amount: Not reported
SEP Scheduled Completion Date: Not reported
SEP Actual Date: Not reported
SEP Defaulted Date: Not reported
SEP Type: Not reported
SEP Type Description: Not reported
Proposed Amount: Not reported
Final Monetary Amount: Not reported
Paid Amount: Not reported
Final Count: Not reported
Final Amount: Not reported

Map ID
Direction
Distance
Elevation

MAP FINDINGS

Site

Database(s)

EDR ID Number
EPA ID Number

TELAIR INTERNATIONAL (Continued)

1000283245

Found Violation: Yes
Agency Which Determined Violation: State
Violation Short Description: TSD - General
Date Violation was Determined: 19900814
Actual Return to Compliance Date: 19911119
Return to Compliance Qualifier: Observed
Violation Responsible Agency: State
Scheduled Compliance Date: Not reported
Enforcement Identifier: 006
Date of Enforcement Action: 19900928
Enforcement Responsible Agency: State
Enforcement Docket Number: Not reported
Enforcement Attorney: Not reported
Corrective Action Component: No
Appeal Initiated Date: Not reported
Appeal Resolution Date: Not reported
Disposition Status Date: Not reported
Disposition Status: Not reported
Disposition Status Description: Not reported
Consent/Final Order Sequence Number: Not reported
Consent/Final Order Respondent Name: Not reported
Consent/Final Order Lead Agency: Not reported
Enforcement Type: WRITTEN INFORMAL
Enforcement Responsible Person: R9STA
Enforcement Responsible Sub-Organization: Not reported
SEP Sequence Number: Not reported
SEP Expenditure Amount: Not reported
SEP Scheduled Completion Date: Not reported
SEP Actual Date: Not reported
SEP Defaulted Date: Not reported
SEP Type: Not reported
SEP Type Description: Not reported
Proposed Amount: Not reported
Final Monetary Amount: Not reported
Paid Amount: Not reported
Final Count: Not reported
Final Amount: Not reported

Found Violation: No
Agency Which Determined Violation: Not reported
Violation Short Description: Not reported
Date Violation was Determined: Not reported
Actual Return to Compliance Date: Not reported
Return to Compliance Qualifier: Not reported
Violation Responsible Agency: Not reported
Scheduled Compliance Date: Not reported
Enforcement Identifier: Not reported
Date of Enforcement Action: Not reported
Enforcement Responsible Agency: Not reported
Enforcement Docket Number: Not reported
Enforcement Attorney: Not reported
Corrective Action Component: Not reported
Appeal Initiated Date: Not reported
Appeal Resolution Date: Not reported
Disposition Status Date: Not reported
Disposition Status: Not reported
Disposition Status Description: Not reported

Map ID
Direction
Distance
Elevation

MAP FINDINGS

Site

Database(s)

EDR ID Number
EPA ID Number

TELAIR INTERNATIONAL (Continued)

1000283245

Consent/Final Order Sequence Number:Not reported
Consent/Final Order Respondent Name: Not reported
Consent/Final Order Lead Agency: Not reported
Enforcement Type: Not reported
Enforcement Responsible Person: Not reported
Enforcement Responsible Sub-Organization: Not reported
SEP Sequence Number: Not reported
SEP Expenditure Amount: Not reported
SEP Scheduled Completion Date: Not reported
SEP Actual Date: Not reported
SEP Defaulted Date: Not reported
SEP Type: Not reported
SEP Type Description: Not reported
Proposed Amount: Not reported
Final Monetary Amount: Not reported
Paid Amount: Not reported
Final Count: Not reported
Final Amount: Not reported

Found Violation: No
Agency Which Determined Violation: Not reported
Violation Short Description: Not reported
Date Violation was Determined: Not reported
Actual Return to Compliance Date: Not reported
Return to Compliance Qualifier: Not reported
Violation Responsible Agency: Not reported
Scheduled Compliance Date: Not reported
Enforcement Identifier: Not reported
Date of Enforcement Action: Not reported
Enforcement Responsible Agency: Not reported
Enforcement Docket Number: Not reported
Enforcement Attorney: Not reported
Corrective Action Component: Not reported
Appeal Initiated Date: Not reported
Appeal Resolution Date: Not reported
Disposition Status Date: Not reported
Disposition Status: Not reported
Disposition Status Description: Not reported

Consent/Final Order Sequence Number:Not reported
Consent/Final Order Respondent Name: Not reported
Consent/Final Order Lead Agency: Not reported
Enforcement Type: Not reported
Enforcement Responsible Person: Not reported
Enforcement Responsible Sub-Organization: Not reported
SEP Sequence Number: Not reported
SEP Expenditure Amount: Not reported
SEP Scheduled Completion Date: Not reported
SEP Actual Date: Not reported
SEP Defaulted Date: Not reported
SEP Type: Not reported
SEP Type Description: Not reported
Proposed Amount: Not reported
Final Monetary Amount: Not reported
Paid Amount: Not reported
Final Count: Not reported
Final Amount: Not reported

Map ID
Direction
Distance
Elevation

MAP FINDINGS

Site

Database(s)

EDR ID Number
EPA ID Number

TELAIR INTERNATIONAL (Continued)

1000283245

Found Violation: No
Agency Which Determined Violation: Not reported
Violation Short Description: Not reported
Date Violation was Determined: Not reported
Actual Return to Compliance Date: Not reported
Return to Compliance Qualifier: Not reported
Violation Responsible Agency: Not reported
Scheduled Compliance Date: Not reported
Enforcement Identifier: Not reported
Date of Enforcement Action: Not reported
Enforcement Responsible Agency: Not reported
Enforcement Docket Number: Not reported
Enforcement Attorney: Not reported
Corrective Action Component: Not reported
Appeal Initiated Date: Not reported
Appeal Resolution Date: Not reported
Disposition Status Date: Not reported
Disposition Status: Not reported
Disposition Status Description: Not reported
Consent/Final Order Sequence Number: Not reported
Consent/Final Order Respondent Name: Not reported
Consent/Final Order Lead Agency: Not reported
Enforcement Type: Not reported
Enforcement Responsible Person: Not reported
Enforcement Responsible Sub-Organization: Not reported
SEP Sequence Number: Not reported
SEP Expenditure Amount: Not reported
SEP Scheduled Completion Date: Not reported
SEP Actual Date: Not reported
SEP Defaulted Date: Not reported
SEP Type: Not reported
SEP Type Description: Not reported
Proposed Amount: Not reported
Final Monetary Amount: Not reported
Paid Amount: Not reported
Final Count: Not reported
Final Amount: Not reported

Found Violation: No
Agency Which Determined Violation: Not reported
Violation Short Description: Not reported
Date Violation was Determined: Not reported
Actual Return to Compliance Date: Not reported
Return to Compliance Qualifier: Not reported
Violation Responsible Agency: Not reported
Scheduled Compliance Date: Not reported
Enforcement Identifier: Not reported
Date of Enforcement Action: Not reported
Enforcement Responsible Agency: Not reported
Enforcement Docket Number: Not reported
Enforcement Attorney: Not reported
Corrective Action Component: Not reported
Appeal Initiated Date: Not reported
Appeal Resolution Date: Not reported
Disposition Status Date: Not reported
Disposition Status: Not reported
Disposition Status Description: Not reported

Map ID
Direction
Distance
Elevation

MAP FINDINGS

Site

Database(s)

EDR ID Number
EPA ID Number

TELAIR INTERNATIONAL (Continued)

1000283245

Consent/Final Order Sequence Number:	Not reported
Consent/Final Order Respondent Name:	Not reported
Consent/Final Order Lead Agency:	Not reported
Enforcement Type:	Not reported
Enforcement Responsible Person:	Not reported
Enforcement Responsible Sub-Organization:	Not reported
SEP Sequence Number:	Not reported
SEP Expenditure Amount:	Not reported
SEP Scheduled Completion Date:	Not reported
SEP Actual Date:	Not reported
SEP Defaulted Date:	Not reported
SEP Type:	Not reported
SEP Type Description:	Not reported
Proposed Amount:	Not reported
Final Monetary Amount:	Not reported
Paid Amount:	Not reported
Final Count:	Not reported
Final Amount:	Not reported
Found Violation:	Yes
Agency Which Determined Violation:	State
Violation Short Description:	TSD IS-Ground-Water Monitoring
Date Violation was Determined:	19910308
Actual Return to Compliance Date:	19940510
Return to Compliance Qualifier:	Observed
Violation Responsible Agency:	EPA
Scheduled Compliance Date:	Not reported
Enforcement Identifier:	Not reported
Date of Enforcement Action:	Not reported
Enforcement Responsible Agency:	Not reported
Enforcement Docket Number:	Not reported
Enforcement Attorney:	Not reported
Corrective Action Component:	Not reported
Appeal Initiated Date:	Not reported
Appeal Resolution Date:	Not reported
Disposition Status Date:	Not reported
Disposition Status:	Not reported
Disposition Status Description:	Not reported
Consent/Final Order Sequence Number:	Not reported
Consent/Final Order Respondent Name:	Not reported
Consent/Final Order Lead Agency:	Not reported
Enforcement Type:	Not reported
Enforcement Responsible Person:	Not reported
Enforcement Responsible Sub-Organization:	Not reported
SEP Sequence Number:	Not reported
SEP Expenditure Amount:	Not reported
SEP Scheduled Completion Date:	Not reported
SEP Actual Date:	Not reported
SEP Defaulted Date:	Not reported
SEP Type:	Not reported
SEP Type Description:	Not reported
Proposed Amount:	Not reported
Final Monetary Amount:	Not reported
Paid Amount:	Not reported
Final Count:	Not reported
Final Amount:	Not reported

Map ID
Direction
Distance
Elevation

MAP FINDINGS

Site

Database(s)

EDR ID Number
EPA ID Number

TELAIR INTERNATIONAL (Continued)

1000283245

Found Violation: Yes
Agency Which Determined Violation: State
Violation Short Description: TSD - General
Date Violation was Determined: 19870310
Actual Return to Compliance Date: 19870831
Return to Compliance Qualifier: Observed
Violation Responsible Agency: State
Scheduled Compliance Date: 19870524
Enforcement Identifier: 001
Date of Enforcement Action: 19870423
Enforcement Responsible Agency: State
Enforcement Docket Number: Not reported
Enforcement Attorney: Not reported
Corrective Action Component: No
Appeal Initiated Date: Not reported
Appeal Resolution Date: Not reported
Disposition Status Date: Not reported
Disposition Status: Not reported
Disposition Status Description: Not reported
Consent/Final Order Sequence Number: Not reported
Consent/Final Order Respondent Name: Not reported
Consent/Final Order Lead Agency: Not reported
Enforcement Type: WRITTEN INFORMAL
Enforcement Responsible Person: R9STA
Enforcement Responsible Sub-Organization: Not reported
SEP Sequence Number: Not reported
SEP Expenditure Amount: Not reported
SEP Scheduled Completion Date: Not reported
SEP Actual Date: Not reported
SEP Defaulted Date: Not reported
SEP Type: Not reported
SEP Type Description: Not reported
Proposed Amount: Not reported
Final Monetary Amount: Not reported
Paid Amount: Not reported
Final Count: Not reported
Final Amount: Not reported

Found Violation: No
Agency Which Determined Violation: Not reported
Violation Short Description: Not reported
Date Violation was Determined: Not reported
Actual Return to Compliance Date: Not reported
Return to Compliance Qualifier: Not reported
Violation Responsible Agency: Not reported
Scheduled Compliance Date: Not reported
Enforcement Identifier: Not reported
Date of Enforcement Action: Not reported
Enforcement Responsible Agency: Not reported
Enforcement Docket Number: Not reported
Enforcement Attorney: Not reported
Corrective Action Component: Not reported
Appeal Initiated Date: Not reported
Appeal Resolution Date: Not reported
Disposition Status Date: Not reported
Disposition Status: Not reported
Disposition Status Description: Not reported

Map ID
Direction
Distance
Elevation

MAP FINDINGS

Site

Database(s)

EDR ID Number
EPA ID Number

TELAIR INTERNATIONAL (Continued)

1000283245

Consent/Final Order Sequence Number: Not reported
Consent/Final Order Respondent Name: Not reported
Consent/Final Order Lead Agency: Not reported
Enforcement Type: Not reported
Enforcement Responsible Person: Not reported
Enforcement Responsible Sub-Organization: Not reported
SEP Sequence Number: Not reported
SEP Expenditure Amount: Not reported
SEP Scheduled Completion Date: Not reported
SEP Actual Date: Not reported
SEP Defaulted Date: Not reported
SEP Type: Not reported
SEP Type Description: Not reported
Proposed Amount: Not reported
Final Monetary Amount: Not reported
Paid Amount: Not reported
Final Count: Not reported
Final Amount: Not reported

Found Violation: Yes
Agency Which Determined Violation: State
Violation Short Description: TSD IS-Ground-Water Monitoring
Date Violation was Determined: 20060620
Actual Return to Compliance Date: 20070419
Return to Compliance Qualifier: Documented
Violation Responsible Agency: State
Scheduled Compliance Date: Not reported
Enforcement Identifier: 501
Date of Enforcement Action: 20061006
Enforcement Responsible Agency: State
Enforcement Docket Number: Not reported
Enforcement Attorney: Not reported
Corrective Action Component: No
Appeal Initiated Date: Not reported
Appeal Resolution Date: Not reported
Disposition Status Date: Not reported
Disposition Status: Not reported
Disposition Status Description: Not reported
Consent/Final Order Sequence Number: Not reported
Consent/Final Order Respondent Name: Not reported
Consent/Final Order Lead Agency: Not reported
Enforcement Type: Not reported
Enforcement Responsible Person: Not reported
Enforcement Responsible Sub-Organization: Not reported
SEP Sequence Number: Not reported
SEP Expenditure Amount: Not reported
SEP Scheduled Completion Date: Not reported
SEP Actual Date: Not reported
SEP Defaulted Date: Not reported
SEP Type: Not reported
SEP Type Description: Not reported
Proposed Amount: Not reported
Final Monetary Amount: Not reported
Paid Amount: Not reported
Final Count: Not reported
Final Amount: Not reported

Map ID
Direction
Distance
Elevation

MAP FINDINGS

Site

Database(s)

EDR ID Number
EPA ID Number

TELAIR INTERNATIONAL (Continued)

1000283245

Found Violation:	No
Agency Which Determined Violation:	Not reported
Violation Short Description:	Not reported
Date Violation was Determined:	Not reported
Actual Return to Compliance Date:	Not reported
Return to Compliance Qualifier:	Not reported
Violation Responsible Agency:	Not reported
Scheduled Compliance Date:	Not reported
Enforcement Identifier:	Not reported
Date of Enforcement Action:	Not reported
Enforcement Responsible Agency:	Not reported
Enforcement Docket Number:	Not reported
Enforcement Attorney:	Not reported
Corrective Action Component:	Not reported
Appeal Initiated Date:	Not reported
Appeal Resolution Date:	Not reported
Disposition Status Date:	Not reported
Disposition Status:	Not reported
Disposition Status Description:	Not reported
Consent/Final Order Sequence Number:	Not reported
Consent/Final Order Respondent Name:	Not reported
Consent/Final Order Lead Agency:	Not reported
Enforcement Type:	Not reported
Enforcement Responsible Person:	Not reported
Enforcement Responsible Sub-Organization:	Not reported
SEP Sequence Number:	Not reported
SEP Expenditure Amount:	Not reported
SEP Scheduled Completion Date:	Not reported
SEP Actual Date:	Not reported
SEP Defaulted Date:	Not reported
SEP Type:	Not reported
SEP Type Description:	Not reported
Proposed Amount:	Not reported
Final Monetary Amount:	Not reported
Paid Amount:	Not reported
Final Count:	Not reported
Final Amount:	Not reported
Found Violation:	Yes
Agency Which Determined Violation:	State
Violation Short Description:	TSD - Releases from SWMUs
Date Violation was Determined:	20170213
Actual Return to Compliance Date:	20170313
Return to Compliance Qualifier:	Documented
Violation Responsible Agency:	State
Scheduled Compliance Date:	Not reported
Enforcement Identifier:	513
Date of Enforcement Action:	20170413
Enforcement Responsible Agency:	State
Enforcement Docket Number:	Not reported
Enforcement Attorney:	Not reported
Corrective Action Component:	No
Appeal Initiated Date:	Not reported
Appeal Resolution Date:	Not reported
Disposition Status Date:	Not reported
Disposition Status:	Not reported
Disposition Status Description:	Not reported

Map ID
Direction
Distance
Elevation

MAP FINDINGS

Site

Database(s)

EDR ID Number
EPA ID Number

TELAIR INTERNATIONAL (Continued)

1000283245

Consent/Final Order Sequence Number:	Not reported
Consent/Final Order Respondent Name:	Not reported
Consent/Final Order Lead Agency:	Not reported
Enforcement Type:	Not reported
Enforcement Responsible Person:	Not reported
Enforcement Responsible Sub-Organization:	Not reported
SEP Sequence Number:	Not reported
SEP Expenditure Amount:	Not reported
SEP Scheduled Completion Date:	Not reported
SEP Actual Date:	Not reported
SEP Defaulted Date:	Not reported
SEP Type:	Not reported
SEP Type Description:	Not reported
Proposed Amount:	Not reported
Final Monetary Amount:	Not reported
Paid Amount:	Not reported
Final Count:	Not reported
Final Amount:	Not reported
Found Violation:	Yes
Agency Which Determined Violation:	State
Violation Short Description:	TSD - General
Date Violation was Determined:	19890209
Actual Return to Compliance Date:	19911119
Return to Compliance Qualifier:	Observed
Violation Responsible Agency:	State
Scheduled Compliance Date:	Not reported
Enforcement Identifier:	Not reported
Date of Enforcement Action:	Not reported
Enforcement Responsible Agency:	Not reported
Enforcement Docket Number:	Not reported
Enforcement Attorney:	Not reported
Corrective Action Component:	Not reported
Appeal Initiated Date:	Not reported
Appeal Resolution Date:	Not reported
Disposition Status Date:	Not reported
Disposition Status:	Not reported
Disposition Status Description:	Not reported
Consent/Final Order Sequence Number:	Not reported
Consent/Final Order Respondent Name:	Not reported
Consent/Final Order Lead Agency:	Not reported
Enforcement Type:	Not reported
Enforcement Responsible Person:	Not reported
Enforcement Responsible Sub-Organization:	Not reported
SEP Sequence Number:	Not reported
SEP Expenditure Amount:	Not reported
SEP Scheduled Completion Date:	Not reported
SEP Actual Date:	Not reported
SEP Defaulted Date:	Not reported
SEP Type:	Not reported
SEP Type Description:	Not reported
Proposed Amount:	Not reported
Final Monetary Amount:	Not reported
Paid Amount:	Not reported
Final Count:	Not reported
Final Amount:	Not reported

Map ID
Direction
Distance
Elevation

MAP FINDINGS

Site

Database(s)

EDR ID Number
EPA ID Number

TELAIR INTERNATIONAL (Continued)

1000283245

Found Violation:	No
Agency Which Determined Violation:	Not reported
Violation Short Description:	Not reported
Date Violation was Determined:	Not reported
Actual Return to Compliance Date:	Not reported
Return to Compliance Qualifier:	Not reported
Violation Responsible Agency:	Not reported
Scheduled Compliance Date:	Not reported
Enforcement Identifier:	Not reported
Date of Enforcement Action:	Not reported
Enforcement Responsible Agency:	Not reported
Enforcement Docket Number:	Not reported
Enforcement Attorney:	Not reported
Corrective Action Component:	Not reported
Appeal Initiated Date:	Not reported
Appeal Resolution Date:	Not reported
Disposition Status Date:	Not reported
Disposition Status:	Not reported
Disposition Status Description:	Not reported
Consent/Final Order Sequence Number:	Not reported
Consent/Final Order Respondent Name:	Not reported
Consent/Final Order Lead Agency:	Not reported
Enforcement Type:	Not reported
Enforcement Responsible Person:	Not reported
Enforcement Responsible Sub-Organization:	Not reported
SEP Sequence Number:	Not reported
SEP Expenditure Amount:	Not reported
SEP Scheduled Completion Date:	Not reported
SEP Actual Date:	Not reported
SEP Defaulted Date:	Not reported
SEP Type:	Not reported
SEP Type Description:	Not reported
Proposed Amount:	Not reported
Final Monetary Amount:	Not reported
Paid Amount:	Not reported
Final Count:	Not reported
Final Amount:	Not reported
Found Violation:	Yes
Agency Which Determined Violation:	State
Violation Short Description:	TSD - Closure/Post-Closure
Date Violation was Determined:	19920228
Actual Return to Compliance Date:	19930111
Return to Compliance Qualifier:	Observed
Violation Responsible Agency:	State
Scheduled Compliance Date:	19920528
Enforcement Identifier:	012
Date of Enforcement Action:	19920228
Enforcement Responsible Agency:	State
Enforcement Docket Number:	Not reported
Enforcement Attorney:	Not reported
Corrective Action Component:	No
Appeal Initiated Date:	Not reported
Appeal Resolution Date:	Not reported
Disposition Status Date:	Not reported
Disposition Status:	Not reported
Disposition Status Description:	Not reported

Map ID
Direction
Distance
Elevation

MAP FINDINGS

Site

Database(s)

EDR ID Number
EPA ID Number

TELAIR INTERNATIONAL (Continued)

1000283245

Consent/Final Order Sequence Number: Not reported
Consent/Final Order Respondent Name: Not reported
Consent/Final Order Lead Agency: Not reported
Enforcement Type: WRITTEN INFORMAL
Enforcement Responsible Person: R9STA
Enforcement Responsible Sub-Organization: Not reported
SEP Sequence Number: Not reported
SEP Expenditure Amount: Not reported
SEP Scheduled Completion Date: Not reported
SEP Actual Date: Not reported
SEP Defaulted Date: Not reported
SEP Type: Not reported
SEP Type Description: Not reported
Proposed Amount: Not reported
Final Monetary Amount: Not reported
Paid Amount: Not reported
Final Count: Not reported
Final Amount: Not reported

Found Violation: Yes
Agency Which Determined Violation: State
Violation Short Description: LDR - General
Date Violation was Determined: 19890209
Actual Return to Compliance Date: 19911119
Return to Compliance Qualifier: Observed
Violation Responsible Agency: State
Scheduled Compliance Date: Not reported
Enforcement Identifier: Not reported
Date of Enforcement Action: Not reported
Enforcement Responsible Agency: Not reported
Enforcement Docket Number: Not reported
Enforcement Attorney: Not reported
Corrective Action Component: Not reported
Appeal Initiated Date: Not reported
Appeal Resolution Date: Not reported
Disposition Status Date: Not reported
Disposition Status: Not reported
Disposition Status Description: Not reported
Consent/Final Order Sequence Number: Not reported
Consent/Final Order Respondent Name: Not reported
Consent/Final Order Lead Agency: Not reported
Enforcement Type: Not reported
Enforcement Responsible Person: Not reported
Enforcement Responsible Sub-Organization: Not reported
SEP Sequence Number: Not reported
SEP Expenditure Amount: Not reported
SEP Scheduled Completion Date: Not reported
SEP Actual Date: Not reported
SEP Defaulted Date: Not reported
SEP Type: Not reported
SEP Type Description: Not reported
Proposed Amount: Not reported
Final Monetary Amount: Not reported
Paid Amount: Not reported
Final Count: Not reported
Final Amount: Not reported

Map ID
Direction
Distance
Elevation

MAP FINDINGS

Site

Database(s)

EDR ID Number
EPA ID Number

TELAIR INTERNATIONAL (Continued)

1000283245

Found Violation:	Yes
Agency Which Determined Violation:	State
Violation Short Description:	TSD - Financial Requirements
Date Violation was Determined:	19920708
Actual Return to Compliance Date:	19920715
Return to Compliance Qualifier:	Observed
Violation Responsible Agency:	State
Scheduled Compliance Date:	Not reported
Enforcement Identifier:	013
Date of Enforcement Action:	19920708
Enforcement Responsible Agency:	State
Enforcement Docket Number:	Not reported
Enforcement Attorney:	SCH
Corrective Action Component:	No
Appeal Initiated Date:	Not reported
Appeal Resolution Date:	Not reported
Disposition Status Date:	Not reported
Disposition Status:	Not reported
Disposition Status Description:	Not reported
Consent/Final Order Sequence Number:	Not reported
Consent/Final Order Respondent Name:	Not reported
Consent/Final Order Lead Agency:	Not reported
Enforcement Type:	WRITTEN INFORMAL
Enforcement Responsible Person:	R9STA
Enforcement Responsible Sub-Organization:	Not reported
SEP Sequence Number:	Not reported
SEP Expenditure Amount:	Not reported
SEP Scheduled Completion Date:	Not reported
SEP Actual Date:	Not reported
SEP Defaulted Date:	Not reported
SEP Type:	Not reported
SEP Type Description:	Not reported
Proposed Amount:	Not reported
Final Monetary Amount:	Not reported
Paid Amount:	Not reported
Final Count:	Not reported
Final Amount:	Not reported
Found Violation:	Yes
Agency Which Determined Violation:	State
Violation Short Description:	TSD IS-Ground-Water Monitoring
Date Violation was Determined:	20060620
Actual Return to Compliance Date:	20070419
Return to Compliance Qualifier:	Documented
Violation Responsible Agency:	State
Scheduled Compliance Date:	Not reported
Enforcement Identifier:	200
Date of Enforcement Action:	20070419
Enforcement Responsible Agency:	State
Enforcement Docket Number:	Not reported
Enforcement Attorney:	Not reported
Corrective Action Component:	No
Appeal Initiated Date:	Not reported
Appeal Resolution Date:	Not reported
Disposition Status Date:	Not reported
Disposition Status:	Not reported
Disposition Status Description:	Not reported

Map ID
Direction
Distance
Elevation

MAP FINDINGS

Site

Database(s)

EDR ID Number
EPA ID Number

TELAIR INTERNATIONAL (Continued)

1000283245

Consent/Final Order Sequence Number:Not reported
Consent/Final Order Respondent Name: Not reported
Consent/Final Order Lead Agency: Not reported
Enforcement Type: SINGLE SITE CA/FO
Enforcement Responsible Person: Not reported
Enforcement Responsible Sub-Organization: Not reported
SEP Sequence Number: Not reported
SEP Expenditure Amount: Not reported
SEP Scheduled Completion Date: Not reported
SEP Actual Date: Not reported
SEP Defaulted Date: Not reported
SEP Type: Not reported
SEP Type Description: Not reported
Proposed Amount: Not reported
Final Monetary Amount: 10000
Paid Amount: Not reported
Final Count: 1
Final Amount: 10000

Found Violation: No
Agency Which Determined Violation: Not reported
Violation Short Description: Not reported
Date Violation was Determined: Not reported
Actual Return to Compliance Date: Not reported
Return to Compliance Qualifier: Not reported
Violation Responsible Agency: Not reported
Scheduled Compliance Date: Not reported
Enforcement Identifier: Not reported
Date of Enforcement Action: Not reported
Enforcement Responsible Agency: Not reported
Enforcement Docket Number: Not reported
Enforcement Attorney: Not reported
Corrective Action Component: Not reported
Appeal Initiated Date: Not reported
Appeal Resolution Date: Not reported
Disposition Status Date: Not reported
Disposition Status: Not reported
Disposition Status Description: Not reported

Consent/Final Order Sequence Number:Not reported
Consent/Final Order Respondent Name: Not reported
Consent/Final Order Lead Agency: Not reported
Enforcement Type: Not reported
Enforcement Responsible Person: Not reported
Enforcement Responsible Sub-Organization: Not reported
SEP Sequence Number: Not reported
SEP Expenditure Amount: Not reported
SEP Scheduled Completion Date: Not reported
SEP Actual Date: Not reported
SEP Defaulted Date: Not reported
SEP Type: Not reported
SEP Type Description: Not reported
Proposed Amount: Not reported
Final Monetary Amount: Not reported
Paid Amount: Not reported
Final Count: Not reported
Final Amount: Not reported

Map ID
Direction
Distance
Elevation

MAP FINDINGS

Site

Database(s)

EDR ID Number
EPA ID Number

TELAIR INTERNATIONAL (Continued)

1000283245

Found Violation: Yes
Agency Which Determined Violation: State
Violation Short Description: TSD - Financial Requirements
Date Violation was Determined: 19910522
Actual Return to Compliance Date: 19920715
Return to Compliance Qualifier: Observed
Violation Responsible Agency: State
Scheduled Compliance Date: Not reported
Enforcement Identifier: 008
Date of Enforcement Action: 19910521
Enforcement Responsible Agency: State
Enforcement Docket Number: Not reported
Enforcement Attorney: Not reported
Corrective Action Component: No
Appeal Initiated Date: Not reported
Appeal Resolution Date: Not reported
Disposition Status Date: Not reported
Disposition Status: Not reported
Disposition Status Description: Not reported
Consent/Final Order Sequence Number: Not reported
Consent/Final Order Respondent Name: Not reported
Consent/Final Order Lead Agency: Not reported
Enforcement Type: WRITTEN INFORMAL
Enforcement Responsible Person: R9STA
Enforcement Responsible Sub-Organization: Not reported
SEP Sequence Number: Not reported
SEP Expenditure Amount: Not reported
SEP Scheduled Completion Date: Not reported
SEP Actual Date: Not reported
SEP Defaulted Date: Not reported
SEP Type: Not reported
SEP Type Description: Not reported
Proposed Amount: Not reported
Final Monetary Amount: Not reported
Paid Amount: Not reported
Final Count: Not reported
Final Amount: Not reported

Found Violation: No
Agency Which Determined Violation: Not reported
Violation Short Description: Not reported
Date Violation was Determined: Not reported
Actual Return to Compliance Date: Not reported
Return to Compliance Qualifier: Not reported
Violation Responsible Agency: Not reported
Scheduled Compliance Date: Not reported
Enforcement Identifier: Not reported
Date of Enforcement Action: Not reported
Enforcement Responsible Agency: Not reported
Enforcement Docket Number: Not reported
Enforcement Attorney: Not reported
Corrective Action Component: Not reported
Appeal Initiated Date: Not reported
Appeal Resolution Date: Not reported
Disposition Status Date: Not reported
Disposition Status: Not reported
Disposition Status Description: Not reported

Map ID
Direction
Distance
Elevation

MAP FINDINGS

Site

Database(s)

EDR ID Number
EPA ID Number

TELAIR INTERNATIONAL (Continued)

1000283245

Consent/Final Order Sequence Number: Not reported
Consent/Final Order Respondent Name: Not reported
Consent/Final Order Lead Agency: Not reported
Enforcement Type: Not reported
Enforcement Responsible Person: Not reported
Enforcement Responsible Sub-Organization: Not reported
SEP Sequence Number: Not reported
SEP Expenditure Amount: Not reported
SEP Scheduled Completion Date: Not reported
SEP Actual Date: Not reported
SEP Defaulted Date: Not reported
SEP Type: Not reported
SEP Type Description: Not reported
Proposed Amount: Not reported
Final Monetary Amount: Not reported
Paid Amount: Not reported
Final Count: Not reported
Final Amount: Not reported

Found Violation: No
Agency Which Determined Violation: Not reported
Violation Short Description: Not reported
Date Violation was Determined: Not reported
Actual Return to Compliance Date: Not reported
Return to Compliance Qualifier: Not reported
Violation Responsible Agency: Not reported
Scheduled Compliance Date: Not reported
Enforcement Identifier: Not reported
Date of Enforcement Action: Not reported
Enforcement Responsible Agency: Not reported
Enforcement Docket Number: Not reported
Enforcement Attorney: Not reported
Corrective Action Component: Not reported
Appeal Initiated Date: Not reported
Appeal Resolution Date: Not reported
Disposition Status Date: Not reported
Disposition Status: Not reported
Disposition Status Description: Not reported

Consent/Final Order Sequence Number: Not reported
Consent/Final Order Respondent Name: Not reported
Consent/Final Order Lead Agency: Not reported
Enforcement Type: Not reported
Enforcement Responsible Person: Not reported
Enforcement Responsible Sub-Organization: Not reported
SEP Sequence Number: Not reported
SEP Expenditure Amount: Not reported
SEP Scheduled Completion Date: Not reported
SEP Actual Date: Not reported
SEP Defaulted Date: Not reported
SEP Type: Not reported
SEP Type Description: Not reported
Proposed Amount: Not reported
Final Monetary Amount: Not reported
Paid Amount: Not reported
Final Count: Not reported
Final Amount: Not reported

Map ID
Direction
Distance
Elevation

MAP FINDINGS

Site

Database(s)

EDR ID Number
EPA ID Number

TELAIR INTERNATIONAL (Continued)

1000283245

Found Violation:	No
Agency Which Determined Violation:	Not reported
Violation Short Description:	Not reported
Date Violation was Determined:	Not reported
Actual Return to Compliance Date:	Not reported
Return to Compliance Qualifier:	Not reported
Violation Responsible Agency:	Not reported
Scheduled Compliance Date:	Not reported
Enforcement Identifier:	Not reported
Date of Enforcement Action:	Not reported
Enforcement Responsible Agency:	Not reported
Enforcement Docket Number:	Not reported
Enforcement Attorney:	Not reported
Corrective Action Component:	Not reported
Appeal Initiated Date:	Not reported
Appeal Resolution Date:	Not reported
Disposition Status Date:	Not reported
Disposition Status:	Not reported
Disposition Status Description:	Not reported
Consent/Final Order Sequence Number:	Not reported
Consent/Final Order Respondent Name:	Not reported
Consent/Final Order Lead Agency:	Not reported
Enforcement Type:	Not reported
Enforcement Responsible Person:	Not reported
Enforcement Responsible Sub-Organization:	Not reported
SEP Sequence Number:	Not reported
SEP Expenditure Amount:	Not reported
SEP Scheduled Completion Date:	Not reported
SEP Actual Date:	Not reported
SEP Defaulted Date:	Not reported
SEP Type:	Not reported
SEP Type Description:	Not reported
Proposed Amount:	Not reported
Final Monetary Amount:	Not reported
Paid Amount:	Not reported
Final Count:	Not reported
Final Amount:	Not reported
Found Violation:	Yes
Agency Which Determined Violation:	State
Violation Short Description:	TSD - Closure/Post-Closure
Date Violation was Determined:	19920228
Actual Return to Compliance Date:	19930111
Return to Compliance Qualifier:	Observed
Violation Responsible Agency:	State
Scheduled Compliance Date:	19920528
Enforcement Identifier:	Not reported
Date of Enforcement Action:	Not reported
Enforcement Responsible Agency:	Not reported
Enforcement Docket Number:	Not reported
Enforcement Attorney:	Not reported
Corrective Action Component:	Not reported
Appeal Initiated Date:	Not reported
Appeal Resolution Date:	Not reported
Disposition Status Date:	Not reported
Disposition Status:	Not reported
Disposition Status Description:	Not reported

Map ID
Direction
Distance
Elevation

MAP FINDINGS

Site

Database(s)

EDR ID Number
EPA ID Number

TELAIR INTERNATIONAL (Continued)

1000283245

Consent/Final Order Sequence Number: Not reported
Consent/Final Order Respondent Name: Not reported
Consent/Final Order Lead Agency: Not reported
Enforcement Type: Not reported
Enforcement Responsible Person: Not reported
Enforcement Responsible Sub-Organization: Not reported
SEP Sequence Number: Not reported
SEP Expenditure Amount: Not reported
SEP Scheduled Completion Date: Not reported
SEP Actual Date: Not reported
SEP Defaulted Date: Not reported
SEP Type: Not reported
SEP Type Description: Not reported
Proposed Amount: Not reported
Final Monetary Amount: Not reported
Paid Amount: Not reported
Final Count: Not reported
Final Amount: Not reported

Found Violation: No
Agency Which Determined Violation: Not reported
Violation Short Description: Not reported
Date Violation was Determined: Not reported
Actual Return to Compliance Date: Not reported
Return to Compliance Qualifier: Not reported
Violation Responsible Agency: Not reported
Scheduled Compliance Date: Not reported
Enforcement Identifier: Not reported
Date of Enforcement Action: Not reported
Enforcement Responsible Agency: Not reported
Enforcement Docket Number: Not reported
Enforcement Attorney: Not reported
Corrective Action Component: Not reported
Appeal Initiated Date: Not reported
Appeal Resolution Date: Not reported
Disposition Status Date: Not reported
Disposition Status: Not reported
Disposition Status Description: Not reported

Consent/Final Order Sequence Number: Not reported
Consent/Final Order Respondent Name: Not reported
Consent/Final Order Lead Agency: Not reported
Enforcement Type: Not reported
Enforcement Responsible Person: Not reported
Enforcement Responsible Sub-Organization: Not reported
SEP Sequence Number: Not reported
SEP Expenditure Amount: Not reported
SEP Scheduled Completion Date: Not reported
SEP Actual Date: Not reported
SEP Defaulted Date: Not reported
SEP Type: Not reported
SEP Type Description: Not reported
Proposed Amount: Not reported
Final Monetary Amount: Not reported
Paid Amount: Not reported
Final Count: Not reported
Final Amount: Not reported

Map ID
Direction
Distance
Elevation

MAP FINDINGS

Site

Database(s)

EDR ID Number
EPA ID Number

TELAIR INTERNATIONAL (Continued)

1000283245

Found Violation: Yes
Agency Which Determined Violation: State
Violation Short Description: TSD - General
Date Violation was Determined: 19900814
Actual Return to Compliance Date: 19911119
Return to Compliance Qualifier: Observed
Violation Responsible Agency: State
Scheduled Compliance Date: Not reported
Enforcement Identifier: 006
Date of Enforcement Action: 19900928
Enforcement Responsible Agency: State
Enforcement Docket Number: Not reported
Enforcement Attorney: Not reported
Corrective Action Component: No
Appeal Initiated Date: Not reported
Appeal Resolution Date: Not reported
Disposition Status Date: Not reported
Disposition Status: Not reported
Disposition Status Description: Not reported
Consent/Final Order Sequence Number: Not reported
Consent/Final Order Respondent Name: Not reported
Consent/Final Order Lead Agency: Not reported
Enforcement Type: WRITTEN INFORMAL
Enforcement Responsible Person: R9STA
Enforcement Responsible Sub-Organization: Not reported
SEP Sequence Number: Not reported
SEP Expenditure Amount: Not reported
SEP Scheduled Completion Date: Not reported
SEP Actual Date: Not reported
SEP Defaulted Date: Not reported
SEP Type: Not reported
SEP Type Description: Not reported
Proposed Amount: Not reported
Final Monetary Amount: Not reported
Paid Amount: Not reported
Final Count: Not reported
Final Amount: Not reported

Found Violation: No
Agency Which Determined Violation: Not reported
Violation Short Description: Not reported
Date Violation was Determined: Not reported
Actual Return to Compliance Date: Not reported
Return to Compliance Qualifier: Not reported
Violation Responsible Agency: Not reported
Scheduled Compliance Date: Not reported
Enforcement Identifier: Not reported
Date of Enforcement Action: Not reported
Enforcement Responsible Agency: Not reported
Enforcement Docket Number: Not reported
Enforcement Attorney: Not reported
Corrective Action Component: Not reported
Appeal Initiated Date: Not reported
Appeal Resolution Date: Not reported
Disposition Status Date: Not reported
Disposition Status: Not reported
Disposition Status Description: Not reported

Map ID
Direction
Distance
Elevation

MAP FINDINGS

Site

Database(s)

EDR ID Number
EPA ID Number

TELAIR INTERNATIONAL (Continued)

1000283245

Consent/Final Order Sequence Number: Not reported
Consent/Final Order Respondent Name: Not reported
Consent/Final Order Lead Agency: Not reported
Enforcement Type: Not reported
Enforcement Responsible Person: Not reported
Enforcement Responsible Sub-Organization: Not reported
SEP Sequence Number: Not reported
SEP Expenditure Amount: Not reported
SEP Scheduled Completion Date: Not reported
SEP Actual Date: Not reported
SEP Defaulted Date: Not reported
SEP Type: Not reported
SEP Type Description: Not reported
Proposed Amount: Not reported
Final Monetary Amount: Not reported
Paid Amount: Not reported
Final Count: Not reported
Final Amount: Not reported

Found Violation: Yes
Agency Which Determined Violation: State
Violation Short Description: LDR - General
Date Violation was Determined: 19890209
Actual Return to Compliance Date: 19911119
Return to Compliance Qualifier: Observed
Violation Responsible Agency: State
Scheduled Compliance Date: Not reported
Enforcement Identifier: 003
Date of Enforcement Action: 19890313
Enforcement Responsible Agency: State
Enforcement Docket Number: Not reported
Enforcement Attorney: Not reported
Corrective Action Component: No
Appeal Initiated Date: Not reported
Appeal Resolution Date: Not reported
Disposition Status Date: Not reported
Disposition Status: Not reported
Disposition Status Description: Not reported

Consent/Final Order Sequence Number: Not reported
Consent/Final Order Respondent Name: Not reported
Consent/Final Order Lead Agency: Not reported
Enforcement Type: WRITTEN INFORMAL
Enforcement Responsible Person: R9STA
Enforcement Responsible Sub-Organization: Not reported
SEP Sequence Number: Not reported
SEP Expenditure Amount: Not reported
SEP Scheduled Completion Date: Not reported
SEP Actual Date: Not reported
SEP Defaulted Date: Not reported
SEP Type: Not reported
SEP Type Description: Not reported
Proposed Amount: Not reported
Final Monetary Amount: Not reported
Paid Amount: Not reported
Final Count: Not reported
Final Amount: Not reported

Map ID
Direction
Distance
Elevation

MAP FINDINGS

Site

Database(s)

EDR ID Number
EPA ID Number

TELAIR INTERNATIONAL (Continued)

1000283245

Found Violation: Yes
Agency Which Determined Violation: State
Violation Short Description: TSD - General
Date Violation was Determined: 19900814
Actual Return to Compliance Date: 19911119
Return to Compliance Qualifier: Observed
Violation Responsible Agency: State
Scheduled Compliance Date: Not reported
Enforcement Identifier: Not reported
Date of Enforcement Action: Not reported
Enforcement Responsible Agency: Not reported
Enforcement Docket Number: Not reported
Enforcement Attorney: Not reported
Corrective Action Component: Not reported
Appeal Initiated Date: Not reported
Appeal Resolution Date: Not reported
Disposition Status Date: Not reported
Disposition Status: Not reported
Disposition Status Description: Not reported
Consent/Final Order Sequence Number: Not reported
Consent/Final Order Respondent Name: Not reported
Consent/Final Order Lead Agency: Not reported
Enforcement Type: Not reported
Enforcement Responsible Person: Not reported
Enforcement Responsible Sub-Organization: Not reported
SEP Sequence Number: Not reported
SEP Expenditure Amount: Not reported
SEP Scheduled Completion Date: Not reported
SEP Actual Date: Not reported
SEP Defaulted Date: Not reported
SEP Type: Not reported
SEP Type Description: Not reported
Proposed Amount: Not reported
Final Monetary Amount: Not reported
Paid Amount: Not reported
Final Count: Not reported
Final Amount: Not reported

Found Violation: No
Agency Which Determined Violation: Not reported
Violation Short Description: Not reported
Date Violation was Determined: Not reported
Actual Return to Compliance Date: Not reported
Return to Compliance Qualifier: Not reported
Violation Responsible Agency: Not reported
Scheduled Compliance Date: Not reported
Enforcement Identifier: Not reported
Date of Enforcement Action: Not reported
Enforcement Responsible Agency: Not reported
Enforcement Docket Number: Not reported
Enforcement Attorney: Not reported
Corrective Action Component: Not reported
Appeal Initiated Date: Not reported
Appeal Resolution Date: Not reported
Disposition Status Date: Not reported
Disposition Status: Not reported
Disposition Status Description: Not reported

Map ID
Direction
Distance
Elevation

MAP FINDINGS

Site

Database(s)

EDR ID Number
EPA ID Number

TELAIR INTERNATIONAL (Continued)

1000283245

Consent/Final Order Sequence Number: Not reported
Consent/Final Order Respondent Name: Not reported
Consent/Final Order Lead Agency: Not reported
Enforcement Type: Not reported
Enforcement Responsible Person: Not reported
Enforcement Responsible Sub-Organization: Not reported
SEP Sequence Number: Not reported
SEP Expenditure Amount: Not reported
SEP Scheduled Completion Date: Not reported
SEP Actual Date: Not reported
SEP Defaulted Date: Not reported
SEP Type: Not reported
SEP Type Description: Not reported
Proposed Amount: Not reported
Final Monetary Amount: Not reported
Paid Amount: Not reported
Final Count: Not reported
Final Amount: Not reported

Found Violation: No
Agency Which Determined Violation: Not reported
Violation Short Description: Not reported
Date Violation was Determined: Not reported
Actual Return to Compliance Date: Not reported
Return to Compliance Qualifier: Not reported
Violation Responsible Agency: Not reported
Scheduled Compliance Date: Not reported
Enforcement Identifier: Not reported
Date of Enforcement Action: Not reported
Enforcement Responsible Agency: Not reported
Enforcement Docket Number: Not reported
Enforcement Attorney: Not reported
Corrective Action Component: Not reported
Appeal Initiated Date: Not reported
Appeal Resolution Date: Not reported
Disposition Status Date: Not reported
Disposition Status: Not reported
Disposition Status Description: Not reported

Consent/Final Order Sequence Number: Not reported
Consent/Final Order Respondent Name: Not reported
Consent/Final Order Lead Agency: Not reported
Enforcement Type: Not reported
Enforcement Responsible Person: Not reported
Enforcement Responsible Sub-Organization: Not reported
SEP Sequence Number: Not reported
SEP Expenditure Amount: Not reported
SEP Scheduled Completion Date: Not reported
SEP Actual Date: Not reported
SEP Defaulted Date: Not reported
SEP Type: Not reported
SEP Type Description: Not reported
Proposed Amount: Not reported
Final Monetary Amount: Not reported
Paid Amount: Not reported
Final Count: Not reported
Final Amount: Not reported

Map ID
Direction
Distance
Elevation

MAP FINDINGS

Site

Database(s)

EDR ID Number
EPA ID Number

TELAIR INTERNATIONAL (Continued)

1000283245

Found Violation: Yes
Agency Which Determined Violation: State
Violation Short Description: LDR - General
Date Violation was Determined: 19880623
Actual Return to Compliance Date: 19911119
Return to Compliance Qualifier: Observed
Violation Responsible Agency: State
Scheduled Compliance Date: Not reported
Enforcement Identifier: Not reported
Date of Enforcement Action: Not reported
Enforcement Responsible Agency: Not reported
Enforcement Docket Number: Not reported
Enforcement Attorney: Not reported
Corrective Action Component: Not reported
Appeal Initiated Date: Not reported
Appeal Resolution Date: Not reported
Disposition Status Date: Not reported
Disposition Status: Not reported
Disposition Status Description: Not reported
Consent/Final Order Sequence Number: Not reported
Consent/Final Order Respondent Name: Not reported
Consent/Final Order Lead Agency: Not reported
Enforcement Type: Not reported
Enforcement Responsible Person: Not reported
Enforcement Responsible Sub-Organization: Not reported
SEP Sequence Number: Not reported
SEP Expenditure Amount: Not reported
SEP Scheduled Completion Date: Not reported
SEP Actual Date: Not reported
SEP Defaulted Date: Not reported
SEP Type: Not reported
SEP Type Description: Not reported
Proposed Amount: Not reported
Final Monetary Amount: Not reported
Paid Amount: Not reported
Final Count: Not reported
Final Amount: Not reported

Found Violation: Yes
Agency Which Determined Violation: State
Violation Short Description: TSD - General
Date Violation was Determined: 19870527
Actual Return to Compliance Date: 19870831
Return to Compliance Qualifier: Not Resolved
Violation Responsible Agency: State
Scheduled Compliance Date: Not reported
Enforcement Identifier: Not reported
Date of Enforcement Action: Not reported
Enforcement Responsible Agency: Not reported
Enforcement Docket Number: Not reported
Enforcement Attorney: Not reported
Corrective Action Component: Not reported
Appeal Initiated Date: Not reported
Appeal Resolution Date: Not reported
Disposition Status Date: Not reported
Disposition Status: Not reported
Disposition Status Description: Not reported

Map ID
Direction
Distance
Elevation

MAP FINDINGS

Site

Database(s)

EDR ID Number
EPA ID Number

TELAIR INTERNATIONAL (Continued)

1000283245

Consent/Final Order Sequence Number:Not reported
Consent/Final Order Respondent Name: Not reported
Consent/Final Order Lead Agency: Not reported
Enforcement Type: Not reported
Enforcement Responsible Person: Not reported
Enforcement Responsible Sub-Organization: Not reported
SEP Sequence Number: Not reported
SEP Expenditure Amount: Not reported
SEP Scheduled Completion Date: Not reported
SEP Actual Date: Not reported
SEP Defaulted Date: Not reported
SEP Type: Not reported
SEP Type Description: Not reported
Proposed Amount: Not reported
Final Monetary Amount: Not reported
Paid Amount: Not reported
Final Count: Not reported
Final Amount: Not reported

Found Violation: Yes
Agency Which Determined Violation: State
Violation Short Description: TSD - Financial Requirements
Date Violation was Determined: 20060524
Actual Return to Compliance Date: 20080616
Return to Compliance Qualifier: Documented
Violation Responsible Agency: State
Scheduled Compliance Date: Not reported
Enforcement Identifier: 500
Date of Enforcement Action: 20060525
Enforcement Responsible Agency: State
Enforcement Docket Number: Not reported
Enforcement Attorney: Not reported
Corrective Action Component: No
Appeal Initiated Date: Not reported
Appeal Resolution Date: Not reported
Disposition Status Date: Not reported
Disposition Status: Not reported
Disposition Status Description: Not reported
Consent/Final Order Sequence Number:Not reported
Consent/Final Order Respondent Name: Not reported
Consent/Final Order Lead Agency: Not reported
Enforcement Type: Not reported
Enforcement Responsible Person: Not reported
Enforcement Responsible Sub-Organization: Not reported
SEP Sequence Number: Not reported
SEP Expenditure Amount: Not reported
SEP Scheduled Completion Date: Not reported
SEP Actual Date: Not reported
SEP Defaulted Date: Not reported
SEP Type: Not reported
SEP Type Description: Not reported
Proposed Amount: Not reported
Final Monetary Amount: Not reported
Paid Amount: Not reported
Final Count: Not reported
Final Amount: Not reported

Map ID
Direction
Distance
Elevation

MAP FINDINGS

Site

Database(s)

EDR ID Number
EPA ID Number

TELAIR INTERNATIONAL (Continued)

1000283245

Evaluation Action Summary:

Evaluation Date: 19900814
Evaluation Responsible Agency: State
Found Violation: Yes
Evaluation Type Description: COMPLIANCE EVALUATION INSPECTION ON-SITE
Evaluation Responsible Person Identifier: R9STA
Evaluation Responsible Sub-Organization: Not reported
Actual Return to Compliance Date: 19911119
Scheduled Compliance Date: Not reported
Date of Request: Not reported
Date Response Received: Not reported
Request Agency: Not reported
Former Citation: Not reported

Evaluation Date: 19890209
Evaluation Responsible Agency: State
Found Violation: Yes
Evaluation Type Description: COMPLIANCE EVALUATION INSPECTION ON-SITE
Evaluation Responsible Person Identifier: R9STA
Evaluation Responsible Sub-Organization: Not reported
Actual Return to Compliance Date: 19911119
Scheduled Compliance Date: Not reported
Date of Request: Not reported
Date Response Received: Not reported
Request Agency: Not reported
Former Citation: Not reported

Evaluation Date: 20060620
Evaluation Responsible Agency: State
Found Violation: No
Evaluation Type Description: SIGNIFICANT NON-COMPLIER
Evaluation Responsible Person Identifier: Not reported
Evaluation Responsible Sub-Organization: Not reported
Actual Return to Compliance Date: Not reported
Scheduled Compliance Date: Not reported
Date of Request: Not reported
Date Response Received: Not reported
Request Agency: Not reported
Former Citation: Not reported

Evaluation Date: 19920220
Evaluation Responsible Agency: EPA Contractor/Grantee
Found Violation: Yes
Evaluation Type Description: FINANCIAL RECORD REVIEW
Evaluation Responsible Person Identifier: R9EPA
Evaluation Responsible Sub-Organization: Not reported
Actual Return to Compliance Date: 19920715
Scheduled Compliance Date: Not reported
Date of Request: Not reported
Date Response Received: Not reported
Request Agency: Not reported
Former Citation: Not reported

Evaluation Date: 19890209
Evaluation Responsible Agency: State
Found Violation: Yes
Evaluation Type Description: COMPLIANCE EVALUATION INSPECTION ON-SITE

Map ID
Direction
Distance
Elevation

MAP FINDINGS

Site

Database(s)

EDR ID Number
EPA ID Number

TELAIR INTERNATIONAL (Continued)

1000283245

Evaluation Responsible Person Identifier:	R9STA
Evaluation Responsible Sub-Organization:	Not reported
Actual Return to Compliance Date:	19911119
Scheduled Compliance Date:	Not reported
Date of Request:	Not reported
Date Response Received:	Not reported
Request Agency:	Not reported
Former Citation:	Not reported
Evaluation Date:	19911122
Evaluation Responsible Agency:	EPA Contractor/Grantee
Found Violation:	Yes
Evaluation Type Description:	FINANCIAL RECORD REVIEW
Evaluation Responsible Person Identifier:	R9EPA
Evaluation Responsible Sub-Organization:	Not reported
Actual Return to Compliance Date:	19921106
Scheduled Compliance Date:	Not reported
Date of Request:	Not reported
Date Response Received:	Not reported
Request Agency:	Not reported
Former Citation:	Not reported
Evaluation Date:	19861126
Evaluation Responsible Agency:	State
Found Violation:	No
Evaluation Type Description:	FINANCIAL RECORD REVIEW
Evaluation Responsible Person Identifier:	R9STA
Evaluation Responsible Sub-Organization:	Not reported
Actual Return to Compliance Date:	Not reported
Scheduled Compliance Date:	Not reported
Date of Request:	Not reported
Date Response Received:	Not reported
Request Agency:	Not reported
Former Citation:	Not reported
Evaluation Date:	20090412
Evaluation Responsible Agency:	State
Found Violation:	No
Evaluation Type Description:	COMPLIANCE EVALUATION INSPECTION ON-SITE
Evaluation Responsible Person Identifier:	Not reported
Evaluation Responsible Sub-Organization:	Not reported
Actual Return to Compliance Date:	Not reported
Scheduled Compliance Date:	Not reported
Date of Request:	Not reported
Date Response Received:	Not reported
Request Agency:	Not reported
Former Citation:	Not reported
Evaluation Date:	20161114
Evaluation Responsible Agency:	State
Found Violation:	No
Evaluation Type Description:	FINANCIAL RECORD REVIEW
Evaluation Responsible Person Identifier:	Not reported
Evaluation Responsible Sub-Organization:	Not reported
Actual Return to Compliance Date:	Not reported
Scheduled Compliance Date:	Not reported
Date of Request:	Not reported

Map ID
Direction
Distance
Elevation

MAP FINDINGS

Site

Database(s)

EDR ID Number
EPA ID Number

TELAIR INTERNATIONAL (Continued)

1000283245

Date Response Received:	Not reported
Request Agency:	Not reported
Former Citation:	Not reported
Evaluation Date:	20120924
Evaluation Responsible Agency:	State
Found Violation:	No
Evaluation Type Description:	FINANCIAL RECORD REVIEW
Evaluation Responsible Person Identifier:	Not reported
Evaluation Responsible Sub-Organization:	Not reported
Actual Return to Compliance Date:	Not reported
Scheduled Compliance Date:	Not reported
Date of Request:	Not reported
Date Response Received:	Not reported
Request Agency:	Not reported
Former Citation:	Not reported
Evaluation Date:	19890209
Evaluation Responsible Agency:	State
Found Violation:	Yes
Evaluation Type Description:	COMPLIANCE EVALUATION INSPECTION ON-SITE
Evaluation Responsible Person Identifier:	R9STA
Evaluation Responsible Sub-Organization:	Not reported
Actual Return to Compliance Date:	19911119
Scheduled Compliance Date:	Not reported
Date of Request:	Not reported
Date Response Received:	Not reported
Request Agency:	Not reported
Former Citation:	Not reported
Evaluation Date:	19900814
Evaluation Responsible Agency:	State
Found Violation:	Yes
Evaluation Type Description:	COMPLIANCE EVALUATION INSPECTION ON-SITE
Evaluation Responsible Person Identifier:	R9STA
Evaluation Responsible Sub-Organization:	Not reported
Actual Return to Compliance Date:	19911119
Scheduled Compliance Date:	Not reported
Date of Request:	Not reported
Date Response Received:	Not reported
Request Agency:	Not reported
Former Citation:	Not reported
Evaluation Date:	20060620
Evaluation Responsible Agency:	State
Found Violation:	Yes
Evaluation Type Description:	COMPLIANCE EVALUATION INSPECTION ON-SITE
Evaluation Responsible Person Identifier:	Not reported
Evaluation Responsible Sub-Organization:	Not reported
Actual Return to Compliance Date:	20070419
Scheduled Compliance Date:	Not reported
Date of Request:	Not reported
Date Response Received:	Not reported
Request Agency:	Not reported
Former Citation:	Not reported
Evaluation Date:	19870310

Map ID
Direction
Distance
Elevation

MAP FINDINGS

Site

Database(s)

EDR ID Number
EPA ID Number

TELAIR INTERNATIONAL (Continued)

1000283245

Evaluation Responsible Agency:	State
Found Violation:	Yes
Evaluation Type Description:	COMPLIANCE EVALUATION INSPECTION ON-SITE
Evaluation Responsible Person Identifier:	R9STA
Evaluation Responsible Sub-Organization:	Not reported
Actual Return to Compliance Date:	19870831
Scheduled Compliance Date:	19870524
Date of Request:	Not reported
Date Response Received:	Not reported
Request Agency:	Not reported
Former Citation:	Not reported
Evaluation Date:	19880623
Evaluation Responsible Agency:	State
Found Violation:	Yes
Evaluation Type Description:	COMPLIANCE EVALUATION INSPECTION ON-SITE
Evaluation Responsible Person Identifier:	R9STA
Evaluation Responsible Sub-Organization:	Not reported
Actual Return to Compliance Date:	19911119
Scheduled Compliance Date:	Not reported
Date of Request:	Not reported
Date Response Received:	Not reported
Request Agency:	Not reported
Former Citation:	Not reported
Evaluation Date:	19870902
Evaluation Responsible Agency:	State
Found Violation:	Yes
Evaluation Type Description:	GROUNDWATER MONITORING EVALUATION
Evaluation Responsible Person Identifier:	R9STA
Evaluation Responsible Sub-Organization:	Not reported
Actual Return to Compliance Date:	19880515
Scheduled Compliance Date:	Not reported
Date of Request:	Not reported
Date Response Received:	Not reported
Request Agency:	Not reported
Former Citation:	Not reported
Evaluation Date:	19890209
Evaluation Responsible Agency:	State
Found Violation:	Yes
Evaluation Type Description:	COMPLIANCE EVALUATION INSPECTION ON-SITE
Evaluation Responsible Person Identifier:	R9STA
Evaluation Responsible Sub-Organization:	Not reported
Actual Return to Compliance Date:	19911119
Scheduled Compliance Date:	Not reported
Date of Request:	Not reported
Date Response Received:	Not reported
Request Agency:	Not reported
Former Citation:	Not reported
Evaluation Date:	20060524
Evaluation Responsible Agency:	State
Found Violation:	Yes
Evaluation Type Description:	FINANCIAL RECORD REVIEW
Evaluation Responsible Person Identifier:	Not reported
Evaluation Responsible Sub-Organization:	Not reported

Map ID
Direction
Distance
Elevation

MAP FINDINGS

Site

Database(s)

EDR ID Number
EPA ID Number

TELAIR INTERNATIONAL (Continued)

1000283245

Actual Return to Compliance Date: 20080616
Scheduled Compliance Date: Not reported
Date of Request: Not reported
Date Response Received: Not reported
Request Agency: Not reported
Former Citation: Not reported

Evaluation Date: 19900814
Evaluation Responsible Agency: State
Found Violation: Yes
Evaluation Type Description: COMPLIANCE EVALUATION INSPECTION ON-SITE
Evaluation Responsible Person Identifier: R9STA
Evaluation Responsible Sub-Organization: Not reported
Actual Return to Compliance Date: 19911119
Scheduled Compliance Date: Not reported
Date of Request: Not reported
Date Response Received: Not reported
Request Agency: Not reported
Former Citation: Not reported

Evaluation Date: 20170213
Evaluation Responsible Agency: State
Found Violation: Yes
Evaluation Type Description: FOCUSED COMPLIANCE INSPECTION
Evaluation Responsible Person Identifier: Not reported
Evaluation Responsible Sub-Organization: Not reported
Actual Return to Compliance Date: 20170313
Scheduled Compliance Date: Not reported
Date of Request: Not reported
Date Response Received: Not reported
Request Agency: Not reported
Former Citation: Not reported

Evaluation Date: 20140416
Evaluation Responsible Agency: State
Found Violation: No
Evaluation Type Description: FOCUSED COMPLIANCE INSPECTION
Evaluation Responsible Person Identifier: Not reported
Evaluation Responsible Sub-Organization: Not reported
Actual Return to Compliance Date: Not reported
Scheduled Compliance Date: Not reported
Date of Request: Not reported
Date Response Received: Not reported
Request Agency: Not reported
Former Citation: Not reported

Evaluation Date: 19870310
Evaluation Responsible Agency: State
Found Violation: No
Evaluation Type Description: FOCUSED COMPLIANCE INSPECTION
Evaluation Responsible Person Identifier: R9STA
Evaluation Responsible Sub-Organization: Not reported
Actual Return to Compliance Date: Not reported
Scheduled Compliance Date: Not reported
Date of Request: Not reported
Date Response Received: Not reported
Request Agency: Not reported

Map ID
Direction
Distance
Elevation

MAP FINDINGS

Site

Database(s)

EDR ID Number
EPA ID Number

TELAIR INTERNATIONAL (Continued)

1000283245

Former Citation:	Not reported
Evaluation Date:	19910522
Evaluation Responsible Agency:	State
Found Violation:	Yes
Evaluation Type Description:	FINANCIAL RECORD REVIEW
Evaluation Responsible Person Identifier:	R9STA
Evaluation Responsible Sub-Organization:	Not reported
Actual Return to Compliance Date:	19920715
Scheduled Compliance Date:	Not reported
Date of Request:	Not reported
Date Response Received:	Not reported
Request Agency:	Not reported
Former Citation:	Not reported
Evaluation Date:	19940426
Evaluation Responsible Agency:	State Contractor/Grantee
Found Violation:	No
Evaluation Type Description:	COMPLIANCE EVALUATION INSPECTION ON-SITE
Evaluation Responsible Person Identifier:	R9STA
Evaluation Responsible Sub-Organization:	Not reported
Actual Return to Compliance Date:	Not reported
Scheduled Compliance Date:	Not reported
Date of Request:	Not reported
Date Response Received:	Not reported
Request Agency:	Not reported
Former Citation:	Not reported
Evaluation Date:	19911122
Evaluation Responsible Agency:	EPA Contractor/Grantee
Found Violation:	Yes
Evaluation Type Description:	FINANCIAL RECORD REVIEW
Evaluation Responsible Person Identifier:	R9EPA
Evaluation Responsible Sub-Organization:	Not reported
Actual Return to Compliance Date:	19921106
Scheduled Compliance Date:	Not reported
Date of Request:	Not reported
Date Response Received:	Not reported
Request Agency:	Not reported
Former Citation:	Not reported
Evaluation Date:	20120614
Evaluation Responsible Agency:	State
Found Violation:	No
Evaluation Type Description:	COMPLIANCE EVALUATION INSPECTION ON-SITE
Evaluation Responsible Person Identifier:	Not reported
Evaluation Responsible Sub-Organization:	Not reported
Actual Return to Compliance Date:	Not reported
Scheduled Compliance Date:	Not reported
Date of Request:	Not reported
Date Response Received:	Not reported
Request Agency:	Not reported
Former Citation:	Not reported
Evaluation Date:	19890209
Evaluation Responsible Agency:	State
Found Violation:	Yes

Map ID
Direction
Distance
Elevation

MAP FINDINGS

Site

Database(s)

EDR ID Number
EPA ID Number

TELAIR INTERNATIONAL (Continued)

1000283245

Evaluation Type Description: COMPLIANCE EVALUATION INSPECTION ON-SITE
Evaluation Responsible Person Identifier: R9STA
Evaluation Responsible Sub-Organization: Not reported
Actual Return to Compliance Date: 19911119
Scheduled Compliance Date: Not reported
Date of Request: Not reported
Date Response Received: Not reported
Request Agency: Not reported
Former Citation: Not reported

Evaluation Date: 19900814
Evaluation Responsible Agency: State
Found Violation: Yes
Evaluation Type Description: COMPLIANCE EVALUATION INSPECTION ON-SITE
Evaluation Responsible Person Identifier: R9STA
Evaluation Responsible Sub-Organization: Not reported
Actual Return to Compliance Date: 19911119
Scheduled Compliance Date: Not reported
Date of Request: Not reported
Date Response Received: Not reported
Request Agency: Not reported
Former Citation: Not reported

Evaluation Date: 19871208
Evaluation Responsible Agency: State
Found Violation: No
Evaluation Type Description: COMPLIANCE EVALUATION INSPECTION ON-SITE
Evaluation Responsible Person Identifier: R9STA
Evaluation Responsible Sub-Organization: Not reported
Actual Return to Compliance Date: Not reported
Scheduled Compliance Date: Not reported
Date of Request: Not reported
Date Response Received: Not reported
Request Agency: Not reported
Former Citation: Not reported

Evaluation Date: 19900820
Evaluation Responsible Agency: EPA
Found Violation: No
Evaluation Type Description: FINANCIAL RECORD REVIEW
Evaluation Responsible Person Identifier: R9EPA
Evaluation Responsible Sub-Organization: Not reported
Actual Return to Compliance Date: Not reported
Scheduled Compliance Date: Not reported
Date of Request: Not reported
Date Response Received: Not reported
Request Agency: Not reported
Former Citation: Not reported

Evaluation Date: 20190827
Evaluation Responsible Agency: State
Found Violation: No
Evaluation Type Description: FINANCIAL RECORD REVIEW
Evaluation Responsible Person Identifier: Not reported
Evaluation Responsible Sub-Organization: Not reported
Actual Return to Compliance Date: Not reported
Scheduled Compliance Date: Not reported

Map ID
Direction
Distance
Elevation

MAP FINDINGS

Site

Database(s)

EDR ID Number
EPA ID Number

TELAIR INTERNATIONAL (Continued)

1000283245

Date of Request:	Not reported
Date Response Received:	Not reported
Request Agency:	Not reported
Former Citation:	Not reported
Evaluation Date:	20090527
Evaluation Responsible Agency:	State
Found Violation:	No
Evaluation Type Description:	FINANCIAL RECORD REVIEW
Evaluation Responsible Person Identifier:	Not reported
Evaluation Responsible Sub-Organization:	Not reported
Actual Return to Compliance Date:	Not reported
Scheduled Compliance Date:	Not reported
Date of Request:	Not reported
Date Response Received:	Not reported
Request Agency:	Not reported
Former Citation:	Not reported
Evaluation Date:	19910308
Evaluation Responsible Agency:	State
Found Violation:	Yes
Evaluation Type Description:	GROUNDWATER MONITORING EVALUATION
Evaluation Responsible Person Identifier:	R9STA
Evaluation Responsible Sub-Organization:	Not reported
Actual Return to Compliance Date:	19940510
Scheduled Compliance Date:	Not reported
Date of Request:	Not reported
Date Response Received:	Not reported
Request Agency:	Not reported
Former Citation:	Not reported
Evaluation Date:	19870310
Evaluation Responsible Agency:	State
Found Violation:	Yes
Evaluation Type Description:	NON-FINANCIAL RECORD REVIEW
Evaluation Responsible Person Identifier:	R9STA
Evaluation Responsible Sub-Organization:	Not reported
Actual Return to Compliance Date:	19870831
Scheduled Compliance Date:	19870524
Date of Request:	Not reported
Date Response Received:	Not reported
Request Agency:	Not reported
Former Citation:	Not reported
Evaluation Date:	20160929
Evaluation Responsible Agency:	State
Found Violation:	No
Evaluation Type Description:	COMPLIANCE EVALUATION INSPECTION ON-SITE
Evaluation Responsible Person Identifier:	Not reported
Evaluation Responsible Sub-Organization:	Not reported
Actual Return to Compliance Date:	Not reported
Scheduled Compliance Date:	Not reported
Date of Request:	Not reported
Date Response Received:	Not reported
Request Agency:	Not reported
Former Citation:	Not reported

Map ID
Direction
Distance
Elevation

MAP FINDINGS

Site

Database(s)

EDR ID Number
EPA ID Number

TELAIR INTERNATIONAL (Continued)

1000283245

Evaluation Date: 20060620
Evaluation Responsible Agency: State
Found Violation: Yes
Evaluation Type Description: COMPLIANCE EVALUATION INSPECTION ON-SITE
Evaluation Responsible Person Identifier: Not reported
Evaluation Responsible Sub-Organization: Not reported
Actual Return to Compliance Date: 20070419
Scheduled Compliance Date: Not reported
Date of Request: Not reported
Date Response Received: Not reported
Request Agency: Not reported
Former Citation: Not reported

Evaluation Date: 20070419
Evaluation Responsible Agency: State
Found Violation: No
Evaluation Type Description: NOT A SIGNIFICANT NON-COMPLIER
Evaluation Responsible Person Identifier: Not reported
Evaluation Responsible Sub-Organization: Not reported
Actual Return to Compliance Date: Not reported
Scheduled Compliance Date: Not reported
Date of Request: Not reported
Date Response Received: Not reported
Request Agency: Not reported
Former Citation: Not reported

Evaluation Date: 20170213
Evaluation Responsible Agency: State
Found Violation: Yes
Evaluation Type Description: FOCUSED COMPLIANCE INSPECTION
Evaluation Responsible Person Identifier: Not reported
Evaluation Responsible Sub-Organization: Not reported
Actual Return to Compliance Date: 20170313
Scheduled Compliance Date: Not reported
Date of Request: Not reported
Date Response Received: Not reported
Request Agency: Not reported
Former Citation: Not reported

Evaluation Date: 19890209
Evaluation Responsible Agency: State
Found Violation: Yes
Evaluation Type Description: COMPLIANCE EVALUATION INSPECTION ON-SITE
Evaluation Responsible Person Identifier: R9STA
Evaluation Responsible Sub-Organization: Not reported
Actual Return to Compliance Date: 19911119
Scheduled Compliance Date: Not reported
Date of Request: Not reported
Date Response Received: Not reported
Request Agency: Not reported
Former Citation: Not reported

Evaluation Date: 19881231
Evaluation Responsible Agency: State
Found Violation: No
Evaluation Type Description: FINANCIAL RECORD REVIEW
Evaluation Responsible Person Identifier: R9STA

Map ID
Direction
Distance
Elevation

MAP FINDINGS

Site

Database(s)

EDR ID Number
EPA ID Number

TELAIR INTERNATIONAL (Continued)

1000283245

Evaluation Responsible Sub-Organization:	Not reported
Actual Return to Compliance Date:	Not reported
Scheduled Compliance Date:	Not reported
Date of Request:	Not reported
Date Response Received:	Not reported
Request Agency:	Not reported
Former Citation:	Not reported
Evaluation Date:	19920115
Evaluation Responsible Agency:	State
Found Violation:	Yes
Evaluation Type Description:	COMPLIANCE EVALUATION INSPECTION ON-SITE
Evaluation Responsible Person Identifier:	R9STA
Evaluation Responsible Sub-Organization:	Not reported
Actual Return to Compliance Date:	19930111
Scheduled Compliance Date:	19920528
Date of Request:	Not reported
Date Response Received:	Not reported
Request Agency:	Not reported
Former Citation:	Not reported
Evaluation Date:	19890209
Evaluation Responsible Agency:	State
Found Violation:	Yes
Evaluation Type Description:	COMPLIANCE EVALUATION INSPECTION ON-SITE
Evaluation Responsible Person Identifier:	R9STA
Evaluation Responsible Sub-Organization:	Not reported
Actual Return to Compliance Date:	19911119
Scheduled Compliance Date:	Not reported
Date of Request:	Not reported
Date Response Received:	Not reported
Request Agency:	Not reported
Former Citation:	Not reported
Evaluation Date:	19920708
Evaluation Responsible Agency:	State
Found Violation:	Yes
Evaluation Type Description:	FINANCIAL RECORD REVIEW
Evaluation Responsible Person Identifier:	R9STA
Evaluation Responsible Sub-Organization:	Not reported
Actual Return to Compliance Date:	19920715
Scheduled Compliance Date:	Not reported
Date of Request:	Not reported
Date Response Received:	Not reported
Request Agency:	Not reported
Former Citation:	Not reported
Evaluation Date:	20060620
Evaluation Responsible Agency:	State
Found Violation:	Yes
Evaluation Type Description:	COMPLIANCE EVALUATION INSPECTION ON-SITE
Evaluation Responsible Person Identifier:	Not reported
Evaluation Responsible Sub-Organization:	Not reported
Actual Return to Compliance Date:	20070419
Scheduled Compliance Date:	Not reported
Date of Request:	Not reported
Date Response Received:	Not reported

Map ID
Direction
Distance
Elevation

MAP FINDINGS

Site

Database(s)

EDR ID Number
EPA ID Number

TELAIR INTERNATIONAL (Continued)

1000283245

Request Agency:	Not reported
Former Citation:	Not reported
Evaluation Date:	20080616
Evaluation Responsible Agency:	State
Found Violation:	No
Evaluation Type Description:	FINANCIAL RECORD REVIEW
Evaluation Responsible Person Identifier:	Not reported
Evaluation Responsible Sub-Organization:	Not reported
Actual Return to Compliance Date:	Not reported
Scheduled Compliance Date:	Not reported
Date of Request:	Not reported
Date Response Received:	Not reported
Request Agency:	Not reported
Former Citation:	Not reported
Evaluation Date:	19910522
Evaluation Responsible Agency:	State
Found Violation:	Yes
Evaluation Type Description:	FINANCIAL RECORD REVIEW
Evaluation Responsible Person Identifier:	R9STA
Evaluation Responsible Sub-Organization:	Not reported
Actual Return to Compliance Date:	19920715
Scheduled Compliance Date:	Not reported
Date of Request:	Not reported
Date Response Received:	Not reported
Request Agency:	Not reported
Former Citation:	Not reported
Evaluation Date:	20190911
Evaluation Responsible Agency:	State
Found Violation:	No
Evaluation Type Description:	COMPLIANCE EVALUATION INSPECTION ON-SITE
Evaluation Responsible Person Identifier:	Not reported
Evaluation Responsible Sub-Organization:	Not reported
Actual Return to Compliance Date:	Not reported
Scheduled Compliance Date:	Not reported
Date of Request:	Not reported
Date Response Received:	Not reported
Request Agency:	Not reported
Former Citation:	Not reported
Evaluation Date:	19890222
Evaluation Responsible Agency:	State
Found Violation:	No
Evaluation Type Description:	FINANCIAL RECORD REVIEW
Evaluation Responsible Person Identifier:	R9STA
Evaluation Responsible Sub-Organization:	Not reported
Actual Return to Compliance Date:	Not reported
Scheduled Compliance Date:	Not reported
Date of Request:	Not reported
Date Response Received:	Not reported
Request Agency:	Not reported
Former Citation:	Not reported
Evaluation Date:	20140616
Evaluation Responsible Agency:	State

Map ID
Direction
Distance
Elevation

MAP FINDINGS

Site

Database(s)

EDR ID Number
EPA ID Number

TELAIR INTERNATIONAL (Continued)

1000283245

Found Violation:	No
Evaluation Type Description:	FINANCIAL RECORD REVIEW
Evaluation Responsible Person Identifier:	Not reported
Evaluation Responsible Sub-Organization:	Not reported
Actual Return to Compliance Date:	Not reported
Scheduled Compliance Date:	Not reported
Date of Request:	Not reported
Date Response Received:	Not reported
Request Agency:	Not reported
Former Citation:	Not reported
Evaluation Date:	19920115
Evaluation Responsible Agency:	State
Found Violation:	Yes
Evaluation Type Description:	COMPLIANCE EVALUATION INSPECTION ON-SITE
Evaluation Responsible Person Identifier:	R9STA
Evaluation Responsible Sub-Organization:	Not reported
Actual Return to Compliance Date:	19930111
Scheduled Compliance Date:	19920528
Date of Request:	Not reported
Date Response Received:	Not reported
Request Agency:	Not reported
Former Citation:	Not reported
Evaluation Date:	19940510
Evaluation Responsible Agency:	State
Found Violation:	No
Evaluation Type Description:	OPERATION AND MAINTENANCE INSPECTION
Evaluation Responsible Person Identifier:	R9STA
Evaluation Responsible Sub-Organization:	Not reported
Actual Return to Compliance Date:	Not reported
Scheduled Compliance Date:	Not reported
Date of Request:	Not reported
Date Response Received:	Not reported
Request Agency:	Not reported
Former Citation:	Not reported
Evaluation Date:	19900814
Evaluation Responsible Agency:	State
Found Violation:	Yes
Evaluation Type Description:	COMPLIANCE EVALUATION INSPECTION ON-SITE
Evaluation Responsible Person Identifier:	R9STA
Evaluation Responsible Sub-Organization:	Not reported
Actual Return to Compliance Date:	19911119
Scheduled Compliance Date:	Not reported
Date of Request:	Not reported
Date Response Received:	Not reported
Request Agency:	Not reported
Former Citation:	Not reported
Evaluation Date:	19980108
Evaluation Responsible Agency:	State
Found Violation:	No
Evaluation Type Description:	COMPLIANCE EVALUATION INSPECTION ON-SITE
Evaluation Responsible Person Identifier:	R9STA
Evaluation Responsible Sub-Organization:	Not reported
Actual Return to Compliance Date:	Not reported

Map ID
Direction
Distance
Elevation

MAP FINDINGS

Site

Database(s)

EDR ID Number
EPA ID Number

TELAIR INTERNATIONAL (Continued)

1000283245

Scheduled Compliance Date: Not reported
Date of Request: Not reported
Date Response Received: Not reported
Request Agency: Not reported
Former Citation: Not reported

Evaluation Date: 19890209
Evaluation Responsible Agency: State
Found Violation: Yes
Evaluation Type Description: COMPLIANCE EVALUATION INSPECTION ON-SITE
Evaluation Responsible Person Identifier: R9STA
Evaluation Responsible Sub-Organization: Not reported
Actual Return to Compliance Date: 19911119
Scheduled Compliance Date: Not reported
Date of Request: Not reported
Date Response Received: Not reported
Request Agency: Not reported
Former Citation: Not reported

Evaluation Date: 19900814
Evaluation Responsible Agency: State
Found Violation: Yes
Evaluation Type Description: COMPLIANCE EVALUATION INSPECTION ON-SITE
Evaluation Responsible Person Identifier: R9STA
Evaluation Responsible Sub-Organization: Not reported
Actual Return to Compliance Date: 19911119
Scheduled Compliance Date: Not reported
Date of Request: Not reported
Date Response Received: Not reported
Request Agency: Not reported
Former Citation: Not reported

Evaluation Date: 19961121
Evaluation Responsible Agency: State
Found Violation: No
Evaluation Type Description: COMPLIANCE EVALUATION INSPECTION ON-SITE
Evaluation Responsible Person Identifier: R9EPA
Evaluation Responsible Sub-Organization: Not reported
Actual Return to Compliance Date: Not reported
Scheduled Compliance Date: Not reported
Date of Request: Not reported
Date Response Received: Not reported
Request Agency: Not reported
Former Citation: Not reported

Evaluation Date: 20140416
Evaluation Responsible Agency: State
Found Violation: No
Evaluation Type Description: COMPLIANCE EVALUATION INSPECTION ON-SITE
Evaluation Responsible Person Identifier: Not reported
Evaluation Responsible Sub-Organization: Not reported
Actual Return to Compliance Date: Not reported
Scheduled Compliance Date: Not reported
Date of Request: Not reported
Date Response Received: Not reported
Request Agency: Not reported
Former Citation: Not reported

Map ID
Direction
Distance
Elevation

MAP FINDINGS

Site

Database(s)

EDR ID Number
EPA ID Number

TELAIR INTERNATIONAL (Continued)

1000283245

Evaluation Date: 19880623
Evaluation Responsible Agency: State
Found Violation: Yes
Evaluation Type Description: COMPLIANCE EVALUATION INSPECTION ON-SITE
Evaluation Responsible Person Identifier: R9STA
Evaluation Responsible Sub-Organization: Not reported
Actual Return to Compliance Date: 19911119
Scheduled Compliance Date: Not reported
Date of Request: Not reported
Date Response Received: Not reported
Request Agency: Not reported
Former Citation: Not reported

Evaluation Date: 19870527
Evaluation Responsible Agency: State
Found Violation: Yes
Evaluation Type Description: COMPLIANCE SCHEDULE EVALUATION
Evaluation Responsible Person Identifier: R9STA
Evaluation Responsible Sub-Organization: Not reported
Actual Return to Compliance Date: 19870831
Scheduled Compliance Date: Not reported
Date of Request: Not reported
Date Response Received: Not reported
Request Agency: Not reported
Former Citation: Not reported

Evaluation Date: 20060524
Evaluation Responsible Agency: State
Found Violation: Yes
Evaluation Type Description: FINANCIAL RECORD REVIEW
Evaluation Responsible Person Identifier: Not reported
Evaluation Responsible Sub-Organization: Not reported
Actual Return to Compliance Date: 20080616
Scheduled Compliance Date: Not reported
Date of Request: Not reported
Date Response Received: Not reported
Request Agency: Not reported
Former Citation: Not reported

Map ID
Direction
Distance
Elevation

MAP FINDINGS

Site

Database(s)

EDR ID Number
EPA ID Number

TELAIR INTERNATIONAL (Continued)

1000283245

US INST CONTROLS:

Name: TFX AVIATION INC
Address: 3085 OLD CONEJO RD
Address 2: Not reported
City,State,Zip: NEWBURY PARK, CA 91320
EPA ID: CAD008383127
Action Name: Not reported
Action ID: Not reported
Operable Unit: Not reported
Actual Date: Not reported
Contaminated Media: Not reported
Event Code: CA772ID
Contact Name: ALEX JEGOTTKA
Contact Telephone: 805-499-7033
Event: INSTITUTIONAL CONTROLS ESTABLISHED-INFORMATIONAL DEVICE
Federal Facility: Not reported
Fiscal Year: Not reported
NPL Status: Not reported
Superfund Alternative Agreement: Not reported
Latitude: Not reported
Longitude: Not reported

Name: TFX AVIATION INC
Address: 3085 OLD CONEJO RD
Address 2: Not reported
City,State,Zip: NEWBURY PARK, CA 91320
EPA ID: CAD008383127
Action Name: Not reported
Action ID: Not reported
Operable Unit: Not reported
Actual Date: Not reported
Contaminated Media: Not reported
Event Code: CA772PR
Contact Name: ALEX JEGOTTKA
Contact Telephone: 805-499-7033
Event: INSTITUTIONAL CONTROLS ESTABLISHED-PROPRIETARY CONTROL
Federal Facility: Not reported
Fiscal Year: Not reported
NPL Status: Not reported
Superfund Alternative Agreement: Not reported
Latitude: Not reported
Longitude: Not reported

ENVIROSTOR:

Name: TELAIR INT'L, INC.
Address: 3303 OLD CONEJO ROAD
City,State,Zip: NEWBURY PARK, CA 91320
Facility ID: 71002223
Status: Refer: Other Agency
Status Date: Not reported
Site Code: Not reported
Site Type: Tiered Permit
Site Type Detailed: Tiered Permit
Acres: Not reported
NPL: NO
Regulatory Agencies: NONE SPECIFIED

Map ID
Direction
Distance
Elevation

MAP FINDINGS

Site

Database(s)

EDR ID Number
EPA ID Number

TELAIR INTERNATIONAL (Continued)

1000283245

Lead Agency: NONE SPECIFIED
Program Manager: Not reported
Supervisor: Not reported
Division Branch: Cleanup Chatsworth
Assembly: 44
Senate: 27
Special Program: Not reported
Restricted Use: NO
Site Mgmt Req: NONE SPECIFIED
Funding: Not reported
Latitude: 34.19086
Longitude: -118.9452
APN: NONE SPECIFIED
Past Use: NONE SPECIFIED
Potential COC: NONE SPECIFIED
Confirmed COC: NONE SPECIFIED
Potential Description: NONE SPECIFIED
Alias Name: CAD008383127
Alias Type: EPA Identification Number
Alias Name: 110000609253
Alias Type: EPA (FRS #)
Alias Name: 71002223
Alias Type: Envirostor ID Number

Completed Info:

Completed Area Name: Not reported
Completed Sub Area Name: Not reported
Completed Document Type: Not reported
Completed Date: Not reported
Comments: Not reported

Future Area Name: Not reported
Future Sub Area Name: Not reported
Future Document Type: Not reported
Future Due Date: Not reported
Schedule Area Name: Not reported
Schedule Sub Area Name: Not reported
Schedule Document Type: Not reported
Schedule Due Date: Not reported
Schedule Revised Date: Not reported

Name: VENTURA CASTING CORPORATION
Address: 3303 OLD CONEJO RD.
City,State,Zip: NEWBURY PARK, CA 91320
Facility ID: 56370006
Status: Refer: Other Agency
Status Date: 08/31/1995
Site Code: Not reported
Site Type: Historical
Site Type Detailed: * Historical
Acres: 0.2
NPL: NO
Regulatory Agencies: NONE SPECIFIED
Lead Agency: NONE SPECIFIED
Program Manager: Not reported
Supervisor: Referred - Not Assigned
Division Branch: Cleanup Chatsworth
Assembly: 44

Map ID
Direction
Distance
Elevation

MAP FINDINGS

Site

Database(s)

EDR ID Number
EPA ID Number

TELAIR INTERNATIONAL (Continued)

1000283245

Senate: 27
Special Program: Not reported
Restricted Use: NO
Site Mgmt Req: NONE SPECIFIED
Funding: Not reported
Latitude: 34.19081
Longitude: -118.9452
APN: 668036006
Past Use: NONE SPECIFIED
Potential COC: * Metals - Other Inorganic Solid Waste * UNSPECIFIED ACID SOLUTION *
UNSPECIFIED SLUDGE WASTE * UNSPECIFIED SOLVENT MIXTURES * OTHER
INORGANIC SOLID WASTE
Confirmed COC: NONE SPECIFIED
Potential Description: NONE SPECIFIED
Alias Name: NORTH AMERICAN ARMS MFG
Alias Type: Alternate Name
Alias Name: TALLEY CORPORATION (VENTURA CASTING DIV)
Alias Type: Alternate Name
Alias Name: TELAIR INTERNATIONAL INC
Alias Type: Alternate Name
Alias Name: 668036006
Alias Type: APN
Alias Name: CAD008383127
Alias Type: EPA Identification Number
Alias Name: 110000609253
Alias Type: EPA (FRS #)
Alias Name: 56370006
Alias Type: Envirostor ID Number

Completed Info:

Completed Area Name: PROJECT WIDE
Completed Sub Area Name: Not reported
Completed Document Type: * Discovery
Completed Date: 12/21/1983
Comments: FACILITY IDENTIFIED ID FROM INDUSTRY DIR-VENTURA CO 1974. MFG
INVESTMENT CASTING.

Completed Area Name: PROJECT WIDE
Completed Sub Area Name: Not reported
Completed Document Type: * Discovery
Completed Date: 06/21/1982
Comments: FACILITY IDENTIFIED -WEAPONS, SMALL FIREARMS.

Future Area Name: Not reported
Future Sub Area Name: Not reported
Future Document Type: Not reported
Future Due Date: Not reported
Schedule Area Name: Not reported
Schedule Sub Area Name: Not reported
Schedule Document Type: Not reported
Schedule Due Date: Not reported
Schedule Revised Date: Not reported

LUST REG 4:

Region: 4
Regional Board: 04
County: Ventura

Map ID
Direction
Distance
Elevation

MAP FINDINGS

Site

Database(s)

EDR ID Number
EPA ID Number

TELAIR INTERNATIONAL (Continued)

1000283245

Facility Id: C-89090
Status: Remedial action (cleanup) Underway
Substance: Gasoline
Substance Quantity: Not reported
Local Case No: Not reported
Case Type: Groundwater
Abatement Method Used at the Site: Not reported
Global ID: T0611100499
W Global ID: Not reported
Staff: TOX
Local Agency: 56000L
Cross Street: Not reported
Enforcement Type: Not reported
Date Leak Discovered: 7/17/1989
Date Leak First Reported: 7/25/1989
Date Leak Record Entered: 8/21/1989
Date Confirmation Began: Not reported
Date Leak Stopped: 7/17/1989
Date Case Last Changed on Database: 3/29/1990
Date the Case was Closed: Not reported
How Leak Discovered: Tank Closure
How Leak Stopped: Not reported
Cause of Leak: UNK
Leak Source: UNK
Operator: Not reported
Water System: Not reported
Well Name: Not reported
Approx. Dist To Production Well (ft): 2943.7929154661499233945060089
Source of Cleanup Funding: UNK
Preliminary Site Assessment Workplan Submitted: Not reported
Preliminary Site Assessment Began: Not reported
Pollution Characterization Began: Not reported
Remediation Plan Submitted: 10/13/1989
Remedial Action Underway: 10/31/1989
Post Remedial Action Monitoring Began: Not reported
Enforcement Action Date: Not reported
Historical Max MTBE Date: Not reported
Hist Max MTBE Conc in Groundwater: Not reported
Hist Max MTBE Conc in Soil: Not reported
Significant Interim Remedial Action Taken: Not reported
GW Qualifier: Not reported
Soil Qualifier: Not reported
Organization: Not reported
Owner Contact: Not reported
Responsible Party: TALLEY CORP
RP Address: SAME AS SITE
Program: SLIC
Lat/Long: 34.1904782 / -1
Local Agency Staff: EHD
Beneficial Use: Not reported
Priority: Not reported
Cleanup Fund Id: Not reported
Suspended: Not reported
Assigned Name: Not reported
Summary: Not reported

Map ID
Direction
Distance
Elevation

MAP FINDINGS

Site

Database(s)

EDR ID Number
EPA ID Number

TELAIR INTERNATIONAL (Continued)

1000283245

CPS-SLIC:

Name: TALLEY CORP
Address: 3303 OLD CONEJO RD
City,State,Zip: NEWBURY PARK, CA 91320
Region: STATE
Facility Status: Open - Inactive
Status Date: 01/29/2015
Global Id: T0611100499
Lead Agency: LOS ANGELES RWQCB (REGION 4)
Lead Agency Case Number: Not reported
Latitude: 34.191085429
Longitude: -118.9439718
Case Type: Cleanup Program Site
Case Worker: DDD
Local Agency: Not reported
RB Case Number: C-89090
File Location: Not reported
Potential Media Affected: Aquifer used for drinking water supply
Potential Contaminants of Concern: Gasoline
Site History: Not reported

[Click here to access the California GeoTracker records for this facility:](#)

SWEEPS UST:

Name: TALLEY CORP.
Address: 3303 OLD CONEJO RD
City: NEWBURY PARK
Status: Active
Comp Number: 126
Number: 9
Board Of Equalization: 44-030564
Referral Date: 09-30-92
Action Date: 09-30-92
Created Date: 02-29-88
Owner Tank Id: Not reported
SWRCB Tank Id: 56-000-000126-000001
Tank Status: A
Capacity: 10000
Active Date: Not reported
Tank Use: UNKNOWN
STG: P
Content: Not reported
Number Of Tanks: 4

Name: TALLEY CORP.
Address: 3303 OLD CONEJO RD
City: NEWBURY PARK
Status: Active
Comp Number: 126
Number: 9
Board Of Equalization: 44-030564
Referral Date: 09-30-92
Action Date: 09-30-92
Created Date: 02-29-88
Owner Tank Id: Not reported
SWRCB Tank Id: 56-000-000126-000002

Map ID
Direction
Distance
Elevation

MAP FINDINGS

Site

Database(s)

EDR ID Number
EPA ID Number

TELAIR INTERNATIONAL (Continued)

1000283245

Tank Status: A
Capacity: 2000
Active Date: Not reported
Tank Use: UNKNOWN
STG: P
Content: Not reported
Number Of Tanks: Not reported

Name: TALLEY CORP.
Address: 3303 OLD CONEJO RD
City: NEWBURY PARK
Status: Active
Comp Number: 126
Number: 9
Board Of Equalization: 44-030564
Referral Date: 09-30-92
Action Date: 09-30-92
Created Date: 02-29-88
Owner Tank Id: Not reported
SWRCB Tank Id: 56-000-000126-000003
Tank Status: A
Capacity: 1000
Active Date: Not reported
Tank Use: UNKNOWN
STG: P
Content: Not reported
Number Of Tanks: Not reported

Name: TALLEY CORP.
Address: 3303 OLD CONEJO RD
City: NEWBURY PARK
Status: Active
Comp Number: 126
Number: 9
Board Of Equalization: 44-030564
Referral Date: 09-30-92
Action Date: 09-30-92
Created Date: 02-29-88
Owner Tank Id: Not reported
SWRCB Tank Id: 56-000-000126-000005
Tank Status: A
Capacity: 600
Active Date: Not reported
Tank Use: UNKNOWN
STG: W
Content: Not reported
Number Of Tanks: Not reported

CA FID UST:

Facility ID: 56000425
Regulated By: UTNKA
Regulated ID: CAD008383
Cortese Code: Not reported
SIC Code: Not reported
Facility Phone: Not reported
Mail To: Not reported
Mailing Address: 3303 OLD CONEJO RD

Map ID
Direction
Distance
Elevation

MAP FINDINGS

Site

Database(s)

EDR ID Number
EPA ID Number

TELAIR INTERNATIONAL (Continued)

1000283245

Mailing Address 2: Not reported
Mailing City,St,Zip: NEWBURY PARK 91320
Contact: Not reported
Contact Phone: Not reported
DUNs Number: Not reported
NPDES Number: Not reported
EPA ID: Not reported
Comments: Not reported
Status: Active

DEED:

Name: TELAIR INTL. (AKA TALLEY CORPORATION)
Address: 3303 OLD CONEJO ROAD
City,State,Zip: NEWBURY PARK, CA 91320
Envirostor ID: Not reported
Area: Not reported
Sub Area: Not reported
Site Type: HWMP Land Use Restrictions by Facility Name
Status: Not reported
Agency: Not reported
Covenant Uploaded: Not reported
Deed Date(s): Not reported
File Name: HWMP Restrictions

Name: TELAIR INTL. (AKA TALLEY CORPORATION)
Address: 3303 OLD CONEJO ROAD
City,State,Zip: NEWBURY PARK, CA 91320
Envirostor ID: Not reported
Area: Not reported
Sub Area: Not reported
Site Type: Land Use Restrictions
Status: Not reported
Agency: Not reported
Covenant Uploaded: Not reported
Deed Date(s): Not reported
File Name: HWMP Restrictions

US FIN ASSUR:

Name: TFX AVIATION INC
Address: 3085 OLD CONEJO RD
City,State,Zip: NEWBURY PARK, CA
EPA ID: CAD008383127
County: Not reported
Mechanism type: I
Mechanism Type Description: INSURANCE
Cost estimate: 150000
Face value: 5400000
Effective date: 2011-01-01 00:00:00
Provider: OSPREY INS. CO.
EPA region: 9

Name: TFX AVIATION INC
Address: 3085 OLD CONEJO RD
City,State,Zip: NEWBURY PARK, CA
EPA ID: CAD008383127
County: Not reported

Map ID
Direction
Distance
Elevation

MAP FINDINGS

Site

Database(s)

EDR ID Number
EPA ID Number

TELAIR INTERNATIONAL (Continued)

1000283245

Mechanism type: I
Mechanism Type Description: INSURANCE
Cost estimate: 4830000
Face value: 5400000
Effective date: 2011-01-01 00:00:00
Provider: OSPREY INS. CO.
EPA region: 9

Name: TFX AVIATION INC
Address: 3085 OLD CONEJO RD
City,State,Zip: NEWBURY PARK, CA
EPA ID: CAD008383127
County: Not reported
Mechanism type: I
Mechanism Type Description: INSURANCE
Cost estimate: 5473791
Face value: 6071832
Effective date: 2016-01-01 00:00:00
Provider: OSPREY INS. CO.
EPA region: 9

2020 COR ACTION:
EPA ID: CAD008383127
Region: 9
Action: Remedy Construction

RAATS:
Entry No: 1
Facility ID: CAD008383127
Type: Not reported
Docket No: RCRA-09-88-0020
Region: 09
Issue Date: Not reported
Final Date: 09/30/1988
Status: Unilateral Order (Corrective Action)
Additional: Not reported
Action ID: 496
Action: 3008 (H)
Violation No: Not reported
Viol No Cited: 0
Total No Cited: Not reported
Reg Type: Not reported
Prop. Penalty: .00
Final Penalty: .00
Total Prop. Penalty: .00
Comments: UNILATERAL ACTION ISSUED JOINTLY UNDERONS 3008(H) & 7003(A) OF RCRA

ICIS:
Enforcement Action ID: CA-2014-1019
FRS ID: 110040078279
Action Name: TFX Aviation - EPL
Facility Name: TFX AVIATION, INC.
Facility Address: 3085 OLD CONEJO RD
NEWBURY PARK, CA 91320
Enforcement Action Type: State CWA Penalty AO
Facility County: VENTURA

Map ID
Direction
Distance
Elevation

MAP FINDINGS

Site

Database(s)

EDR ID Number
EPA ID Number

TELAIR INTERNATIONAL (Continued)

1000283245

Program System Acronym: NPDES
Enforcement Action Forum Desc: Administrative - Formal
EA Type Code: SCWAAPO
Facility SIC Code: 9999
Federal Facility ID: Not reported
Latitude in Decimal Degrees: 34.19204
Longitude in Decimal Degrees: -118.9526
Permit Type Desc: NPDES Individual Permit
Program System Acronym: CA0064599
Facility NAICS Code: Not reported
Tribal Land Code: Not reported

Enforcement Action ID: CA-200080795
FRS ID: 110040078279
Action Name: TFX Aviation, Inc. (Former Telair Site, Newbury Park) - VER
Facility Name: TFX AVIATION, INC.
Facility Address: 3085 OLD CONEJO RD
NEWBURY PARK, CA 91320

Enforcement Action Type: Oral Notification of Violation
Facility County: VENTURA
Program System Acronym: NPDES
Enforcement Action Forum Desc: Administrative - Informal
EA Type Code: ONV
Facility SIC Code: 9999
Federal Facility ID: Not reported
Latitude in Decimal Degrees: 34.19204
Longitude in Decimal Degrees: -118.9526
Permit Type Desc: NPDES Individual Permit
Program System Acronym: CA0064599
Facility NAICS Code: Not reported
Tribal Land Code: Not reported

FINDS:

Registry ID: 110040078279

Click Here:

Environmental Interest/Information System:

US National Pollutant Discharge Elimination System (NPDES) module of the Compliance Information System (ICIS) tracks surface water permits issued under the Clean Water Act. Under NPDES, all facilities that discharge pollutants from any point source into waters of the United States are required to obtain a permit. The permit will likely contain limits on what can be discharged, impose monitoring and reporting requirements, and include other provisions to ensure that the discharge does not adversely affect water quality.

STATE MASTER
HAZARDOUS WASTE BIENNIAL REPORTER

[Click this hyperlink](#) while viewing on your computer to access additional FINDS: detail in the EDR Site Report.

ECHO:

Envid: 1000283245
Registry ID: 110040078279
DFR URL: <http://echo.epa.gov/detailed-facility-report?fid=110040078279>
Name: TFX AVIATION, INC.

Map ID
Direction
Distance
Elevation

MAP FINDINGS

Site

Database(s)

EDR ID Number
EPA ID Number

TELAIR INTERNATIONAL (Continued)

1000283245

Address: 3085 OLD CONEJO RD
City,State,Zip: NEWBURY PARK, CA 91320

VENTURA CO. BWT:

Name: TELAIR INTERNATIONAL INC
Address: 3303 OLD CONEJO RD
City,State,Zip: NEWBURY PARK, CA
Facility ID: HM 3174
Program: Not reported

HIST CORTESE:

edr_fname: TALLEY CORP
edr_fadd1: 3303 OLD CONEJO
City,State,Zip: NEWBURY PARK, CA 91320
Region: CORTESE
Facility County Code: 56
Reg By: LTNKA
Reg Id: C-89090

MED WASTE VENTURA:

Name: LEIZEROVICH, IGAL DDS
Address: 3303 OLD CONEJO RD
City,State,Zip: NEWBURY PARK, CA 91320
File Id: FA0020831
Permits: - MEDICAL WASTE SMALL QTY GENERATOR RECORDS

CERS:

Name: TALLEY CORP
Address: 3303 OLD CONEJO RD
City,State,Zip: NEWBURY PARK, CA 91320
Site ID: 186923
CERS ID: T0611100499
CERS Description: Cleanup Program Site

Affiliation:

Affiliation Type Desc: Regional Board Caseworker
Entity Name: DTSC - LOS ANGELES RWQCB (REGION 4)
Entity Title: Not reported
Affiliation Address: 1011 N. GRANDVIEW AVE.
Affiliation City: LOS ANGELES
Affiliation State: CA
Affiliation Country: Not reported
Affiliation Zip: Not reported
Affiliation Phone: ,

Count: 0 records.

ORPHAN SUMMARY

<u>City</u>	<u>EDR ID</u>	<u>Site Name</u>	<u>Site Address</u>	<u>Zip</u>	<u>Database(s)</u>
NO SITES FOUND					

GOVERNMENT RECORDS SEARCHED / DATA CURRENCY TRACKING

To maintain currency of the following federal and state databases, EDR contacts the appropriate governmental agency on a monthly or quarterly basis, as required.

Number of Days to Update: Provides confirmation that EDR is reporting records that have been updated within 90 days from the date the government agency made the information available to the public.

STANDARD ENVIRONMENTAL RECORDS

Lists of Federal NPL (Superfund) sites

NPL: National Priority List

National Priorities List (Superfund). The NPL is a subset of CERCLIS and identifies over 1,200 sites for priority cleanup under the Superfund Program. NPL sites may encompass relatively large areas. As such, EDR provides polygon coverage for over 1,000 NPL site boundaries produced by EPA's Environmental Photographic Interpretation Center (EPIC) and regional EPA offices.

Date of Government Version: 10/20/2021	Source: EPA
Date Data Arrived at EDR: 11/05/2021	Telephone: N/A
Date Made Active in Reports: 11/29/2021	Last EDR Contact: 01/13/2022
Number of Days to Update: 24	Next Scheduled EDR Contact: 04/11/2022
	Data Release Frequency: Quarterly

NPL Site Boundaries

Sources:

EPA's Environmental Photographic Interpretation Center (EPIC)
Telephone: 202-564-7333

EPA Region 1
Telephone 617-918-1143

EPA Region 6
Telephone: 214-655-6659

EPA Region 3
Telephone 215-814-5418

EPA Region 7
Telephone: 913-551-7247

EPA Region 4
Telephone 404-562-8033

EPA Region 8
Telephone: 303-312-6774

EPA Region 5
Telephone 312-886-6686

EPA Region 9
Telephone: 415-947-4246

EPA Region 10
Telephone 206-553-8665

Proposed NPL: Proposed National Priority List Sites

A site that has been proposed for listing on the National Priorities List through the issuance of a proposed rule in the Federal Register. EPA then accepts public comments on the site, responds to the comments, and places on the NPL those sites that continue to meet the requirements for listing.

Date of Government Version: 10/20/2021	Source: EPA
Date Data Arrived at EDR: 11/05/2021	Telephone: N/A
Date Made Active in Reports: 11/29/2021	Last EDR Contact: 01/13/2022
Number of Days to Update: 24	Next Scheduled EDR Contact: 04/11/2022
	Data Release Frequency: Quarterly

NPL LIENS: Federal Superfund Liens

Federal Superfund Liens. Under the authority granted the USEPA by CERCLA of 1980, the USEPA has the authority to file liens against real property in order to recover remedial action expenditures or when the property owner received notification of potential liability. USEPA compiles a listing of filed notices of Superfund Liens.

GOVERNMENT RECORDS SEARCHED / DATA CURRENCY TRACKING

Date of Government Version: 10/15/1991
Date Data Arrived at EDR: 02/02/1994
Date Made Active in Reports: 03/30/1994
Number of Days to Update: 56

Source: EPA
Telephone: 202-564-4267
Last EDR Contact: 08/15/2011
Next Scheduled EDR Contact: 11/28/2011
Data Release Frequency: No Update Planned

Lists of Federal Delisted NPL sites

Delisted NPL: National Priority List Deletions

The National Oil and Hazardous Substances Pollution Contingency Plan (NCP) establishes the criteria that the EPA uses to delete sites from the NPL. In accordance with 40 CFR 300.425.(e), sites may be deleted from the NPL where no further response is appropriate.

Date of Government Version: 10/20/2021
Date Data Arrived at EDR: 11/05/2021
Date Made Active in Reports: 11/29/2021
Number of Days to Update: 24

Source: EPA
Telephone: N/A
Last EDR Contact: 01/13/2022
Next Scheduled EDR Contact: 04/11/2022
Data Release Frequency: Quarterly

Lists of Federal sites subject to CERCLA removals and CERCLA orders

FEDERAL FACILITY: Federal Facility Site Information listing

A listing of National Priority List (NPL) and Base Realignment and Closure (BRAC) sites found in the Comprehensive Environmental Response, Compensation and Liability Information System (CERCLIS) Database where EPA Federal Facilities Restoration and Reuse Office is involved in cleanup activities.

Date of Government Version: 05/25/2021
Date Data Arrived at EDR: 06/24/2021
Date Made Active in Reports: 09/20/2021
Number of Days to Update: 88

Source: Environmental Protection Agency
Telephone: 703-603-8704
Last EDR Contact: 12/29/2021
Next Scheduled EDR Contact: 04/11/2022
Data Release Frequency: Varies

SEMS: Superfund Enterprise Management System

SEMS (Superfund Enterprise Management System) tracks hazardous waste sites, potentially hazardous waste sites, and remedial activities performed in support of EPA's Superfund Program across the United States. The list was formerly known as CERCLIS, renamed to SEMS by the EPA in 2015. The list contains data on potentially hazardous waste sites that have been reported to the USEPA by states, municipalities, private companies and private persons, pursuant to Section 103 of the Comprehensive Environmental Response, Compensation, and Liability Act (CERCLA). This dataset also contains sites which are either proposed to or on the National Priorities List (NPL) and the sites which are in the screening and assessment phase for possible inclusion on the NPL.

Date of Government Version: 10/20/2021
Date Data Arrived at EDR: 11/05/2021
Date Made Active in Reports: 11/29/2021
Number of Days to Update: 24

Source: EPA
Telephone: 800-424-9346
Last EDR Contact: 01/13/2022
Next Scheduled EDR Contact: 04/25/2022
Data Release Frequency: Quarterly

Lists of Federal CERCLA sites with NFRAP

SEMS-ARCHIVE: Superfund Enterprise Management System Archive

GOVERNMENT RECORDS SEARCHED / DATA CURRENCY TRACKING

SEMS-ARCHIVE (Superfund Enterprise Management System Archive) tracks sites that have no further interest under the Federal Superfund Program based on available information. The list was formerly known as the CERCLIS-NFRAP, renamed to SEMS ARCHIVE by the EPA in 2015. EPA may perform a minimal level of assessment work at a site while it is archived if site conditions change and/or new information becomes available. Archived sites have been removed and archived from the inventory of SEMS sites. Archived status indicates that, to the best of EPA's knowledge, assessment at a site has been completed and that EPA has determined no further steps will be taken to list the site on the National Priorities List (NPL), unless information indicates this decision was not appropriate or other considerations require a recommendation for listing at a later time. The decision does not necessarily mean that there is no hazard associated with a given site; it only means that, based upon available information, the location is not judged to be potential NPL site.

Date of Government Version: 10/20/2021	Source: EPA
Date Data Arrived at EDR: 11/05/2021	Telephone: 800-424-9346
Date Made Active in Reports: 11/29/2021	Last EDR Contact: 01/13/2022
Number of Days to Update: 24	Next Scheduled EDR Contact: 04/25/2022
	Data Release Frequency: Quarterly

Lists of Federal RCRA facilities undergoing Corrective Action

CORRACTS: Corrective Action Report

CORRACTS identifies hazardous waste handlers with RCRA corrective action activity.

Date of Government Version: 09/13/2021	Source: EPA
Date Data Arrived at EDR: 09/15/2021	Telephone: 800-424-9346
Date Made Active in Reports: 10/12/2021	Last EDR Contact: 12/17/2021
Number of Days to Update: 27	Next Scheduled EDR Contact: 04/04/2022
	Data Release Frequency: Quarterly

Lists of Federal RCRA TSD facilities

RCRA-TSDF: RCRA - Treatment, Storage and Disposal

RCRAInfo is EPA's comprehensive information system, providing access to data supporting the Resource Conservation and Recovery Act (RCRA) of 1976 and the Hazardous and Solid Waste Amendments (HSWA) of 1984. The database includes selective information on sites which generate, transport, store, treat and/or dispose of hazardous waste as defined by the Resource Conservation and Recovery Act (RCRA). Transporters are individuals or entities that move hazardous waste from the generator offsite to a facility that can recycle, treat, store, or dispose of the waste. TSDFs treat, store, or dispose of the waste.

Date of Government Version: 09/13/2021	Source: Environmental Protection Agency
Date Data Arrived at EDR: 09/15/2021	Telephone: (415) 495-8895
Date Made Active in Reports: 10/12/2021	Last EDR Contact: 12/17/2021
Number of Days to Update: 27	Next Scheduled EDR Contact: 04/04/2022
	Data Release Frequency: Quarterly

Lists of Federal RCRA generators

RCRA-LQG: RCRA - Large Quantity Generators

RCRAInfo is EPA's comprehensive information system, providing access to data supporting the Resource Conservation and Recovery Act (RCRA) of 1976 and the Hazardous and Solid Waste Amendments (HSWA) of 1984. The database includes selective information on sites which generate, transport, store, treat and/or dispose of hazardous waste as defined by the Resource Conservation and Recovery Act (RCRA). Large quantity generators (LQGs) generate over 1,000 kilograms (kg) of hazardous waste, or over 1 kg of acutely hazardous waste per month.

Date of Government Version: 09/13/2021	Source: Environmental Protection Agency
Date Data Arrived at EDR: 09/15/2021	Telephone: (415) 495-8895
Date Made Active in Reports: 10/12/2021	Last EDR Contact: 12/17/2021
Number of Days to Update: 27	Next Scheduled EDR Contact: 04/04/2022
	Data Release Frequency: Quarterly

GOVERNMENT RECORDS SEARCHED / DATA CURRENCY TRACKING

RCRA-SQG: RCRA - Small Quantity Generators

RCRAInfo is EPA's comprehensive information system, providing access to data supporting the Resource Conservation and Recovery Act (RCRA) of 1976 and the Hazardous and Solid Waste Amendments (HSWA) of 1984. The database includes selective information on sites which generate, transport, store, treat and/or dispose of hazardous waste as defined by the Resource Conservation and Recovery Act (RCRA). Small quantity generators (SQGs) generate between 100 kg and 1,000 kg of hazardous waste per month.

Date of Government Version: 09/13/2021	Source: Environmental Protection Agency
Date Data Arrived at EDR: 09/15/2021	Telephone: (415) 495-8895
Date Made Active in Reports: 10/12/2021	Last EDR Contact: 12/17/2021
Number of Days to Update: 27	Next Scheduled EDR Contact: 04/04/2022
	Data Release Frequency: Quarterly

RCRA-VSQG: RCRA - Very Small Quantity Generators (Formerly Conditionally Exempt Small Quantity Generators)

RCRAInfo is EPA's comprehensive information system, providing access to data supporting the Resource Conservation and Recovery Act (RCRA) of 1976 and the Hazardous and Solid Waste Amendments (HSWA) of 1984. The database includes selective information on sites which generate, transport, store, treat and/or dispose of hazardous waste as defined by the Resource Conservation and Recovery Act (RCRA). Very small quantity generators (VSQGs) generate less than 100 kg of hazardous waste, or less than 1 kg of acutely hazardous waste per month.

Date of Government Version: 09/13/2021	Source: Environmental Protection Agency
Date Data Arrived at EDR: 09/15/2021	Telephone: (415) 495-8895
Date Made Active in Reports: 10/12/2021	Last EDR Contact: 12/17/2021
Number of Days to Update: 27	Next Scheduled EDR Contact: 04/04/2022
	Data Release Frequency: Quarterly

Federal institutional controls / engineering controls registries

LUCIS: Land Use Control Information System

LUCIS contains records of land use control information pertaining to the former Navy Base Realignment and Closure properties.

Date of Government Version: 07/12/2021	Source: Department of the Navy
Date Data Arrived at EDR: 08/06/2021	Telephone: 843-820-7326
Date Made Active in Reports: 10/22/2021	Last EDR Contact: 11/08/2021
Number of Days to Update: 77	Next Scheduled EDR Contact: 02/21/2022
	Data Release Frequency: Varies

US ENG CONTROLS: Engineering Controls Sites List

A listing of sites with engineering controls in place. Engineering controls include various forms of caps, building foundations, liners, and treatment methods to create pathway elimination for regulated substances to enter environmental media or effect human health.

Date of Government Version: 08/23/2021	Source: Environmental Protection Agency
Date Data Arrived at EDR: 08/23/2021	Telephone: 703-603-0695
Date Made Active in Reports: 11/12/2021	Last EDR Contact: 11/18/2021
Number of Days to Update: 81	Next Scheduled EDR Contact: 03/06/2022
	Data Release Frequency: Varies

US INST CONTROLS: Institutional Controls Sites List

A listing of sites with institutional controls in place. Institutional controls include administrative measures, such as groundwater use restrictions, construction restrictions, property use restrictions, and post remediation care requirements intended to prevent exposure to contaminants remaining on site. Deed restrictions are generally required as part of the institutional controls.

Date of Government Version: 08/23/2021	Source: Environmental Protection Agency
Date Data Arrived at EDR: 08/23/2021	Telephone: 703-603-0695
Date Made Active in Reports: 11/12/2021	Last EDR Contact: 11/19/2021
Number of Days to Update: 81	Next Scheduled EDR Contact: 03/07/2022
	Data Release Frequency: Varies

GOVERNMENT RECORDS SEARCHED / DATA CURRENCY TRACKING

Federal ERNS list

ERNS: Emergency Response Notification System

Emergency Response Notification System. ERNS records and stores information on reported releases of oil and hazardous substances.

Date of Government Version: 09/13/2021

Source: National Response Center, United States Coast Guard

Date Data Arrived at EDR: 09/21/2021

Telephone: 202-267-2180

Date Made Active in Reports: 12/15/2021

Last EDR Contact: 12/16/2021

Number of Days to Update: 85

Next Scheduled EDR Contact: 04/04/2022

Data Release Frequency: Quarterly

Lists of state- and tribal (Superfund) equivalent sites

RESPONSE: State Response Sites

Identifies confirmed release sites where DTSC is involved in remediation, either in a lead or oversight capacity. These confirmed release sites are generally high-priority and high potential risk.

Date of Government Version: 10/25/2021

Source: Department of Toxic Substances Control

Date Data Arrived at EDR: 10/26/2021

Telephone: 916-323-3400

Date Made Active in Reports: 01/14/2022

Last EDR Contact: 10/26/2021

Number of Days to Update: 80

Next Scheduled EDR Contact: 02/07/2022

Data Release Frequency: Quarterly

Lists of state- and tribal hazardous waste facilities

ENVIROSTOR: EnviroStor Database

The Department of Toxic Substances Control's (DTSC's) Site Mitigation and Brownfields Reuse Program's (SMBRP's) EnviroStor database identifies sites that have known contamination or sites for which there may be reasons to investigate further. The database includes the following site types: Federal Superfund sites (National Priorities List (NPL)); State Response, including Military Facilities and State Superfund; Voluntary Cleanup; and School sites. EnviroStor provides similar information to the information that was available in CalSites, and provides additional site information, including, but not limited to, identification of formerly-contaminated properties that have been released for reuse, properties where environmental deed restrictions have been recorded to prevent inappropriate land uses, and risk characterization information that is used to assess potential impacts to public health and the environment at contaminated sites.

Date of Government Version: 10/25/2021

Source: Department of Toxic Substances Control

Date Data Arrived at EDR: 10/26/2021

Telephone: 916-323-3400

Date Made Active in Reports: 01/14/2022

Last EDR Contact: 10/26/2021

Number of Days to Update: 80

Next Scheduled EDR Contact: 02/07/2022

Data Release Frequency: Quarterly

Lists of state and tribal landfills and solid waste disposal facilities

SWF/LF (SWIS): Solid Waste Information System

Active, Closed and Inactive Landfills. SWF/LF records typically contain an inventory of solid waste disposal facilities or landfills. These may be active or inactive facilities or open dumps that failed to meet RCRA Section 4004 criteria for solid waste landfills or disposal sites.

Date of Government Version: 08/09/2021

Source: Department of Resources Recycling and Recovery

Date Data Arrived at EDR: 08/10/2021

Telephone: 916-341-6320

Date Made Active in Reports: 11/05/2021

Last EDR Contact: 11/09/2021

Number of Days to Update: 87

Next Scheduled EDR Contact: 02/21/2022

Data Release Frequency: Quarterly

Lists of state and tribal leaking storage tanks

GOVERNMENT RECORDS SEARCHED / DATA CURRENCY TRACKING

LUST REG 5: Leaking Underground Storage Tank Database

Leaking Underground Storage Tank locations. Alameda, Alpine, Amador, Butte, Colusa, Contra Costa, Calveras, El Dorado, Fresno, Glenn, Kern, Kings, Lake, Lassen, Madera, Mariposa, Merced, Modoc, Napa, Nevada, Placer, Plumas, Sacramento, San Joaquin, Shasta, Solano, Stanislaus, Sutter, Tehama, Tulare, Tuolumne, Yolo, Yuba counties.

Date of Government Version: 07/01/2008	Source: California Regional Water Quality Control Board Central Valley Region (5)
Date Data Arrived at EDR: 07/22/2008	Telephone: 916-464-4834
Date Made Active in Reports: 07/31/2008	Last EDR Contact: 07/01/2011
Number of Days to Update: 9	Next Scheduled EDR Contact: 10/17/2011
	Data Release Frequency: No Update Planned

LUST REG 6L: Leaking Underground Storage Tank Case Listing

For more current information, please refer to the State Water Resources Control Board's LUST database.

Date of Government Version: 09/09/2003	Source: California Regional Water Quality Control Board Lahontan Region (6)
Date Data Arrived at EDR: 09/10/2003	Telephone: 530-542-5572
Date Made Active in Reports: 10/07/2003	Last EDR Contact: 09/12/2011
Number of Days to Update: 27	Next Scheduled EDR Contact: 12/26/2011
	Data Release Frequency: No Update Planned

LUST REG 4: Underground Storage Tank Leak List

Los Angeles, Ventura counties. For more current information, please refer to the State Water Resources Control Board's LUST database.

Date of Government Version: 09/07/2004	Source: California Regional Water Quality Control Board Los Angeles Region (4)
Date Data Arrived at EDR: 09/07/2004	Telephone: 213-576-6710
Date Made Active in Reports: 10/12/2004	Last EDR Contact: 09/06/2011
Number of Days to Update: 35	Next Scheduled EDR Contact: 12/19/2011
	Data Release Frequency: No Update Planned

LUST REG 3: Leaking Underground Storage Tank Database

Leaking Underground Storage Tank locations. Monterey, San Benito, San Luis Obispo, Santa Barbara, Santa Cruz counties.

Date of Government Version: 05/19/2003	Source: California Regional Water Quality Control Board Central Coast Region (3)
Date Data Arrived at EDR: 05/19/2003	Telephone: 805-542-4786
Date Made Active in Reports: 06/02/2003	Last EDR Contact: 07/18/2011
Number of Days to Update: 14	Next Scheduled EDR Contact: 10/31/2011
	Data Release Frequency: No Update Planned

LUST REG 2: Fuel Leak List

Leaking Underground Storage Tank locations. Alameda, Contra Costa, Marin, Napa, San Francisco, San Mateo, Santa Clara, Solano, Sonoma counties.

Date of Government Version: 09/30/2004	Source: California Regional Water Quality Control Board San Francisco Bay Region (2)
Date Data Arrived at EDR: 10/20/2004	Telephone: 510-622-2433
Date Made Active in Reports: 11/19/2004	Last EDR Contact: 09/19/2011
Number of Days to Update: 30	Next Scheduled EDR Contact: 01/02/2012
	Data Release Frequency: No Update Planned

LUST REG 7: Leaking Underground Storage Tank Case Listing

Leaking Underground Storage Tank locations. Imperial, Riverside, San Diego, Santa Barbara counties.

Date of Government Version: 02/26/2004	Source: California Regional Water Quality Control Board Colorado River Basin Region (7)
Date Data Arrived at EDR: 02/26/2004	Telephone: 760-776-8943
Date Made Active in Reports: 03/24/2004	Last EDR Contact: 08/01/2011
Number of Days to Update: 27	Next Scheduled EDR Contact: 11/14/2011
	Data Release Frequency: No Update Planned

LUST REG 1: Active Toxic Site Investigation

Del Norte, Humboldt, Lake, Mendocino, Modoc, Siskiyou, Sonoma, Trinity counties. For more current information, please refer to the State Water Resources Control Board's LUST database.

GOVERNMENT RECORDS SEARCHED / DATA CURRENCY TRACKING

Date of Government Version: 02/01/2001
Date Data Arrived at EDR: 02/28/2001
Date Made Active in Reports: 03/29/2001
Number of Days to Update: 29

Source: California Regional Water Quality Control Board North Coast (1)
Telephone: 707-570-3769
Last EDR Contact: 08/01/2011
Next Scheduled EDR Contact: 11/14/2011
Data Release Frequency: No Update Planned

LUST: Leaking Underground Fuel Tank Report (GEOTRACKER)

Leaking Underground Storage Tank (LUST) Sites included in GeoTracker. GeoTracker is the Water Boards data management system for sites that impact, or have the potential to impact, water quality in California, with emphasis on groundwater.

Date of Government Version: 09/07/2021
Date Data Arrived at EDR: 09/07/2021
Date Made Active in Reports: 11/29/2021
Number of Days to Update: 83

Source: State Water Resources Control Board
Telephone: see region list
Last EDR Contact: 12/07/2021
Next Scheduled EDR Contact: 03/21/2022
Data Release Frequency: Quarterly

LUST REG 9: Leaking Underground Storage Tank Report

Orange, Riverside, San Diego counties. For more current information, please refer to the State Water Resources Control Board's LUST database.

Date of Government Version: 03/01/2001
Date Data Arrived at EDR: 04/23/2001
Date Made Active in Reports: 05/21/2001
Number of Days to Update: 28

Source: California Regional Water Quality Control Board San Diego Region (9)
Telephone: 858-637-5595
Last EDR Contact: 09/26/2011
Next Scheduled EDR Contact: 01/09/2012
Data Release Frequency: No Update Planned

LUST REG 8: Leaking Underground Storage Tanks

California Regional Water Quality Control Board Santa Ana Region (8). For more current information, please refer to the State Water Resources Control Board's LUST database.

Date of Government Version: 02/14/2005
Date Data Arrived at EDR: 02/15/2005
Date Made Active in Reports: 03/28/2005
Number of Days to Update: 41

Source: California Regional Water Quality Control Board Santa Ana Region (8)
Telephone: 909-782-4496
Last EDR Contact: 08/15/2011
Next Scheduled EDR Contact: 11/28/2011
Data Release Frequency: No Update Planned

LUST REG 6V: Leaking Underground Storage Tank Case Listing

Leaking Underground Storage Tank locations. Inyo, Kern, Los Angeles, Mono, San Bernardino counties.

Date of Government Version: 06/07/2005
Date Data Arrived at EDR: 06/07/2005
Date Made Active in Reports: 06/29/2005
Number of Days to Update: 22

Source: California Regional Water Quality Control Board Victorville Branch Office (6)
Telephone: 760-241-7365
Last EDR Contact: 09/12/2011
Next Scheduled EDR Contact: 12/26/2011
Data Release Frequency: No Update Planned

INDIAN LUST R5: Leaking Underground Storage Tanks on Indian Land

Leaking underground storage tanks located on Indian Land in Michigan, Minnesota and Wisconsin.

Date of Government Version: 04/06/2021
Date Data Arrived at EDR: 06/11/2021
Date Made Active in Reports: 09/07/2021
Number of Days to Update: 88

Source: EPA, Region 5
Telephone: 312-886-7439
Last EDR Contact: 01/18/2022
Next Scheduled EDR Contact: 05/02/2022
Data Release Frequency: Varies

INDIAN LUST R10: Leaking Underground Storage Tanks on Indian Land

LUSTs on Indian land in Alaska, Idaho, Oregon and Washington.

Date of Government Version: 04/27/2021
Date Data Arrived at EDR: 06/11/2021
Date Made Active in Reports: 09/07/2021
Number of Days to Update: 88

Source: EPA Region 10
Telephone: 206-553-2857
Last EDR Contact: 01/18/2022
Next Scheduled EDR Contact: 05/02/2022
Data Release Frequency: Varies

GOVERNMENT RECORDS SEARCHED / DATA CURRENCY TRACKING

INDIAN LUST R9: Leaking Underground Storage Tanks on Indian Land
LUSTs on Indian land in Arizona, California, New Mexico and Nevada

Date of Government Version: 05/27/2021	Source: Environmental Protection Agency
Date Data Arrived at EDR: 06/11/2021	Telephone: 415-972-3372
Date Made Active in Reports: 09/07/2021	Last EDR Contact: 01/18/2022
Number of Days to Update: 88	Next Scheduled EDR Contact: 05/02/2022
	Data Release Frequency: Varies

INDIAN LUST R8: Leaking Underground Storage Tanks on Indian Land
LUSTs on Indian land in Colorado, Montana, North Dakota, South Dakota, Utah and Wyoming.

Date of Government Version: 05/27/2021	Source: EPA Region 8
Date Data Arrived at EDR: 06/11/2021	Telephone: 303-312-6271
Date Made Active in Reports: 09/07/2021	Last EDR Contact: 01/18/2022
Number of Days to Update: 88	Next Scheduled EDR Contact: 05/02/2022
	Data Release Frequency: Varies

INDIAN LUST R7: Leaking Underground Storage Tanks on Indian Land
LUSTs on Indian land in Iowa, Kansas, and Nebraska

Date of Government Version: 06/01/2021	Source: EPA Region 7
Date Data Arrived at EDR: 06/11/2021	Telephone: 913-551-7003
Date Made Active in Reports: 09/07/2021	Last EDR Contact: 01/18/2022
Number of Days to Update: 88	Next Scheduled EDR Contact: 05/02/2022
	Data Release Frequency: Varies

INDIAN LUST R1: Leaking Underground Storage Tanks on Indian Land
A listing of leaking underground storage tank locations on Indian Land.

Date of Government Version: 04/28/2021	Source: EPA Region 1
Date Data Arrived at EDR: 06/11/2021	Telephone: 617-918-1313
Date Made Active in Reports: 09/07/2021	Last EDR Contact: 01/18/2022
Number of Days to Update: 88	Next Scheduled EDR Contact: 05/02/2022
	Data Release Frequency: Varies

INDIAN LUST R6: Leaking Underground Storage Tanks on Indian Land
LUSTs on Indian land in New Mexico and Oklahoma.

Date of Government Version: 05/17/2021	Source: EPA Region 6
Date Data Arrived at EDR: 06/11/2021	Telephone: 214-665-6597
Date Made Active in Reports: 09/07/2021	Last EDR Contact: 01/18/2022
Number of Days to Update: 88	Next Scheduled EDR Contact: 05/02/2022
	Data Release Frequency: Varies

INDIAN LUST R4: Leaking Underground Storage Tanks on Indian Land
LUSTs on Indian land in Florida, Mississippi and North Carolina.

Date of Government Version: 05/28/2021	Source: EPA Region 4
Date Data Arrived at EDR: 06/22/2021	Telephone: 404-562-8677
Date Made Active in Reports: 09/20/2021	Last EDR Contact: 01/18/2022
Number of Days to Update: 90	Next Scheduled EDR Contact: 05/02/2022
	Data Release Frequency: Varies

CPS-SLIC: Statewide SLIC Cases (GEOTRACKER)

Cleanup Program Sites (CPS; also known as Site Cleanups [SC] and formerly known as Spills, Leaks, Investigations, and Cleanups [SLIC] sites) included in GeoTracker. GeoTracker is the Water Boards data management system for sites that impact, or have the potential to impact, water quality in California, with emphasis on groundwater.

Date of Government Version: 09/07/2021	Source: State Water Resources Control Board
Date Data Arrived at EDR: 09/07/2021	Telephone: 866-480-1028
Date Made Active in Reports: 11/29/2021	Last EDR Contact: 12/07/2021
Number of Days to Update: 83	Next Scheduled EDR Contact: 03/21/2022
	Data Release Frequency: Varies

GOVERNMENT RECORDS SEARCHED / DATA CURRENCY TRACKING

SLIC REG 1: Active Toxic Site Investigations

The SLIC (Spills, Leaks, Investigations and Cleanup) program is designed to protect and restore water quality from spills, leaks, and similar discharges.

Date of Government Version: 04/03/2003
Date Data Arrived at EDR: 04/07/2003
Date Made Active in Reports: 04/25/2003
Number of Days to Update: 18

Source: California Regional Water Quality Control Board, North Coast Region (1)
Telephone: 707-576-2220
Last EDR Contact: 08/01/2011
Next Scheduled EDR Contact: 11/14/2011
Data Release Frequency: No Update Planned

SLIC REG 2: Spills, Leaks, Investigation & Cleanup Cost Recovery Listing

The SLIC (Spills, Leaks, Investigations and Cleanup) program is designed to protect and restore water quality from spills, leaks, and similar discharges.

Date of Government Version: 09/30/2004
Date Data Arrived at EDR: 10/20/2004
Date Made Active in Reports: 11/19/2004
Number of Days to Update: 30

Source: Regional Water Quality Control Board San Francisco Bay Region (2)
Telephone: 510-286-0457
Last EDR Contact: 09/19/2011
Next Scheduled EDR Contact: 01/02/2012
Data Release Frequency: No Update Planned

SLIC REG 3: Spills, Leaks, Investigation & Cleanup Cost Recovery Listing

The SLIC (Spills, Leaks, Investigations and Cleanup) program is designed to protect and restore water quality from spills, leaks, and similar discharges.

Date of Government Version: 05/18/2006
Date Data Arrived at EDR: 05/18/2006
Date Made Active in Reports: 06/15/2006
Number of Days to Update: 28

Source: California Regional Water Quality Control Board Central Coast Region (3)
Telephone: 805-549-3147
Last EDR Contact: 07/18/2011
Next Scheduled EDR Contact: 10/31/2011
Data Release Frequency: No Update Planned

SLIC REG 4: Spills, Leaks, Investigation & Cleanup Cost Recovery Listing

The SLIC (Spills, Leaks, Investigations and Cleanup) program is designed to protect and restore water quality from spills, leaks, and similar discharges.

Date of Government Version: 11/17/2004
Date Data Arrived at EDR: 11/18/2004
Date Made Active in Reports: 01/04/2005
Number of Days to Update: 47

Source: Region Water Quality Control Board Los Angeles Region (4)
Telephone: 213-576-6600
Last EDR Contact: 07/01/2011
Next Scheduled EDR Contact: 10/17/2011
Data Release Frequency: No Update Planned

SLIC REG 5: Spills, Leaks, Investigation & Cleanup Cost Recovery Listing

The SLIC (Spills, Leaks, Investigations and Cleanup) program is designed to protect and restore water quality from spills, leaks, and similar discharges.

Date of Government Version: 04/01/2005
Date Data Arrived at EDR: 04/05/2005
Date Made Active in Reports: 04/21/2005
Number of Days to Update: 16

Source: Regional Water Quality Control Board Central Valley Region (5)
Telephone: 916-464-3291
Last EDR Contact: 09/12/2011
Next Scheduled EDR Contact: 12/26/2011
Data Release Frequency: No Update Planned

SLIC REG 6V: Spills, Leaks, Investigation & Cleanup Cost Recovery Listing

The SLIC (Spills, Leaks, Investigations and Cleanup) program is designed to protect and restore water quality from spills, leaks, and similar discharges.

Date of Government Version: 05/24/2005
Date Data Arrived at EDR: 05/25/2005
Date Made Active in Reports: 06/16/2005
Number of Days to Update: 22

Source: Regional Water Quality Control Board, Victorville Branch
Telephone: 619-241-6583
Last EDR Contact: 08/15/2011
Next Scheduled EDR Contact: 11/28/2011
Data Release Frequency: No Update Planned

GOVERNMENT RECORDS SEARCHED / DATA CURRENCY TRACKING

SLIC REG 6L: SLIC Sites

The SLIC (Spills, Leaks, Investigations and Cleanup) program is designed to protect and restore water quality from spills, leaks, and similar discharges.

Date of Government Version: 09/07/2004
Date Data Arrived at EDR: 09/07/2004
Date Made Active in Reports: 10/12/2004
Number of Days to Update: 35

Source: California Regional Water Quality Control Board, Lahontan Region
Telephone: 530-542-5574
Last EDR Contact: 08/15/2011
Next Scheduled EDR Contact: 11/28/2011
Data Release Frequency: No Update Planned

SLIC REG 7: SLIC List

The SLIC (Spills, Leaks, Investigations and Cleanup) program is designed to protect and restore water quality from spills, leaks, and similar discharges.

Date of Government Version: 11/24/2004
Date Data Arrived at EDR: 11/29/2004
Date Made Active in Reports: 01/04/2005
Number of Days to Update: 36

Source: California Regional Quality Control Board, Colorado River Basin Region
Telephone: 760-346-7491
Last EDR Contact: 08/01/2011
Next Scheduled EDR Contact: 11/14/2011
Data Release Frequency: No Update Planned

SLIC REG 8: Spills, Leaks, Investigation & Cleanup Cost Recovery Listing

The SLIC (Spills, Leaks, Investigations and Cleanup) program is designed to protect and restore water quality from spills, leaks, and similar discharges.

Date of Government Version: 04/03/2008
Date Data Arrived at EDR: 04/03/2008
Date Made Active in Reports: 04/14/2008
Number of Days to Update: 11

Source: California Region Water Quality Control Board Santa Ana Region (8)
Telephone: 951-782-3298
Last EDR Contact: 09/12/2011
Next Scheduled EDR Contact: 12/26/2011
Data Release Frequency: No Update Planned

SLIC REG 9: Spills, Leaks, Investigation & Cleanup Cost Recovery Listing

The SLIC (Spills, Leaks, Investigations and Cleanup) program is designed to protect and restore water quality from spills, leaks, and similar discharges.

Date of Government Version: 09/10/2007
Date Data Arrived at EDR: 09/11/2007
Date Made Active in Reports: 09/28/2007
Number of Days to Update: 17

Source: California Regional Water Quality Control Board San Diego Region (9)
Telephone: 858-467-2980
Last EDR Contact: 08/08/2011
Next Scheduled EDR Contact: 11/21/2011
Data Release Frequency: No Update Planned

Lists of state and tribal registered storage tanks

FEMA UST: Underground Storage Tank Listing

A listing of all FEMA owned underground storage tanks.

Date of Government Version: 01/29/2021
Date Data Arrived at EDR: 02/17/2021
Date Made Active in Reports: 03/22/2021
Number of Days to Update: 33

Source: FEMA
Telephone: 202-646-5797
Last EDR Contact: 12/18/2021
Next Scheduled EDR Contact: 04/18/2022
Data Release Frequency: Varies

MILITARY UST SITES: Military UST Sites (GEOTRACKER)

Military ust sites

Date of Government Version: 09/07/2021
Date Data Arrived at EDR: 09/07/2021
Date Made Active in Reports: 11/29/2021
Number of Days to Update: 83

Source: State Water Resources Control Board
Telephone: 866-480-1028
Last EDR Contact: 12/07/2021
Next Scheduled EDR Contact: 03/21/2022
Data Release Frequency: Varies

GOVERNMENT RECORDS SEARCHED / DATA CURRENCY TRACKING

UST CLOSURE: Proposed Closure of Underground Storage Tank (UST) Cases

UST cases that are being considered for closure by either the State Water Resources Control Board or the Executive Director have been posted for a 60-day public comment period. UST Case Closures being proposed for consideration by the State Water Resources Control Board. These are primarily UST cases that meet closure criteria under the decisional framework in State Water Board Resolution No. 92-49 and other Board orders. UST Case Closures proposed for consideration by the Executive Director pursuant to State Water Board Resolution No. 2012-0061. These are cases that meet the criteria of the Low-Threat UST Case Closure Policy. UST Case Closure Review Denials and Approved Orders.

Date of Government Version: 08/18/2021	Source: State Water Resources Control Board
Date Data Arrived at EDR: 09/08/2021	Telephone: 916-327-7844
Date Made Active in Reports: 12/03/2021	Last EDR Contact: 12/07/2021
Number of Days to Update: 86	Next Scheduled EDR Contact: 03/21/2022
	Data Release Frequency: Varies

UST: Active UST Facilities

Active UST facilities gathered from the local regulatory agencies

Date of Government Version: 09/07/2021	Source: SWRCB
Date Data Arrived at EDR: 09/07/2021	Telephone: 916-341-5851
Date Made Active in Reports: 11/30/2021	Last EDR Contact: 12/07/2021
Number of Days to Update: 84	Next Scheduled EDR Contact: 03/21/2022
	Data Release Frequency: Semi-Annually

AST: Aboveground Petroleum Storage Tank Facilities

A listing of aboveground storage tank petroleum storage tank locations.

Date of Government Version: 07/06/2016	Source: California Environmental Protection Agency
Date Data Arrived at EDR: 07/12/2016	Telephone: 916-327-5092
Date Made Active in Reports: 09/19/2016	Last EDR Contact: 12/08/2021
Number of Days to Update: 69	Next Scheduled EDR Contact: 03/28/2022
	Data Release Frequency: Varies

INDIAN UST R9: Underground Storage Tanks on Indian Land

The Indian Underground Storage Tank (UST) database provides information about underground storage tanks on Indian land in EPA Region 9 (Arizona, California, Hawaii, Nevada, the Pacific Islands, and Tribal Nations).

Date of Government Version: 05/27/2021	Source: EPA Region 9
Date Data Arrived at EDR: 06/11/2021	Telephone: 415-972-3368
Date Made Active in Reports: 09/07/2021	Last EDR Contact: 01/18/2022
Number of Days to Update: 88	Next Scheduled EDR Contact: 05/02/2022
	Data Release Frequency: Varies

INDIAN UST R8: Underground Storage Tanks on Indian Land

The Indian Underground Storage Tank (UST) database provides information about underground storage tanks on Indian land in EPA Region 8 (Colorado, Montana, North Dakota, South Dakota, Utah, Wyoming and 27 Tribal Nations).

Date of Government Version: 05/27/2021	Source: EPA Region 8
Date Data Arrived at EDR: 06/11/2021	Telephone: 303-312-6137
Date Made Active in Reports: 09/07/2021	Last EDR Contact: 01/18/2022
Number of Days to Update: 88	Next Scheduled EDR Contact: 05/02/2022
	Data Release Frequency: Varies

INDIAN UST R7: Underground Storage Tanks on Indian Land

The Indian Underground Storage Tank (UST) database provides information about underground storage tanks on Indian land in EPA Region 7 (Iowa, Kansas, Missouri, Nebraska, and 9 Tribal Nations).

Date of Government Version: 06/01/2021	Source: EPA Region 7
Date Data Arrived at EDR: 06/11/2021	Telephone: 913-551-7003
Date Made Active in Reports: 09/07/2021	Last EDR Contact: 01/18/2022
Number of Days to Update: 88	Next Scheduled EDR Contact: 05/02/2022
	Data Release Frequency: Varies

GOVERNMENT RECORDS SEARCHED / DATA CURRENCY TRACKING

INDIAN UST R5: Underground Storage Tanks on Indian Land

The Indian Underground Storage Tank (UST) database provides information about underground storage tanks on Indian land in EPA Region 5 (Michigan, Minnesota and Wisconsin and Tribal Nations).

Date of Government Version: 04/06/2021	Source: EPA Region 5
Date Data Arrived at EDR: 06/11/2021	Telephone: 312-886-6136
Date Made Active in Reports: 09/07/2021	Last EDR Contact: 01/18/2022
Number of Days to Update: 88	Next Scheduled EDR Contact: 05/02/2022
	Data Release Frequency: Varies

INDIAN UST R10: Underground Storage Tanks on Indian Land

The Indian Underground Storage Tank (UST) database provides information about underground storage tanks on Indian land in EPA Region 10 (Alaska, Idaho, Oregon, Washington, and Tribal Nations).

Date of Government Version: 04/27/2021	Source: EPA Region 10
Date Data Arrived at EDR: 06/11/2021	Telephone: 206-553-2857
Date Made Active in Reports: 09/07/2021	Last EDR Contact: 01/18/2022
Number of Days to Update: 88	Next Scheduled EDR Contact: 05/02/2022
	Data Release Frequency: Varies

INDIAN UST R1: Underground Storage Tanks on Indian Land

The Indian Underground Storage Tank (UST) database provides information about underground storage tanks on Indian land in EPA Region 1 (Connecticut, Maine, Massachusetts, New Hampshire, Rhode Island, Vermont and ten Tribal Nations).

Date of Government Version: 04/28/2021	Source: EPA, Region 1
Date Data Arrived at EDR: 06/11/2021	Telephone: 617-918-1313
Date Made Active in Reports: 09/07/2021	Last EDR Contact: 01/18/2022
Number of Days to Update: 88	Next Scheduled EDR Contact: 05/02/2022
	Data Release Frequency: Varies

INDIAN UST R4: Underground Storage Tanks on Indian Land

The Indian Underground Storage Tank (UST) database provides information about underground storage tanks on Indian land in EPA Region 4 (Alabama, Florida, Georgia, Kentucky, Mississippi, North Carolina, South Carolina, Tennessee and Tribal Nations)

Date of Government Version: 05/28/2021	Source: EPA Region 4
Date Data Arrived at EDR: 06/22/2021	Telephone: 404-562-9424
Date Made Active in Reports: 09/20/2021	Last EDR Contact: 01/18/2022
Number of Days to Update: 90	Next Scheduled EDR Contact: 05/02/2022
	Data Release Frequency: Varies

INDIAN UST R6: Underground Storage Tanks on Indian Land

The Indian Underground Storage Tank (UST) database provides information about underground storage tanks on Indian land in EPA Region 6 (Louisiana, Arkansas, Oklahoma, New Mexico, Texas and 65 Tribes).

Date of Government Version: 05/17/2021	Source: EPA Region 6
Date Data Arrived at EDR: 06/11/2021	Telephone: 214-665-7591
Date Made Active in Reports: 09/07/2021	Last EDR Contact: 01/18/2022
Number of Days to Update: 88	Next Scheduled EDR Contact: 05/02/2022
	Data Release Frequency: Varies

Lists of state and tribal voluntary cleanup sites

VCP: Voluntary Cleanup Program Properties

Contains low threat level properties with either confirmed or unconfirmed releases and the project proponents have request that DTSC oversee investigation and/or cleanup activities and have agreed to provide coverage for DTSC's costs.

GOVERNMENT RECORDS SEARCHED / DATA CURRENCY TRACKING

Date of Government Version: 10/25/2021
Date Data Arrived at EDR: 10/26/2021
Date Made Active in Reports: 01/14/2022
Number of Days to Update: 80

Source: Department of Toxic Substances Control
Telephone: 916-323-3400
Last EDR Contact: 10/26/2021
Next Scheduled EDR Contact: 02/07/2022
Data Release Frequency: Quarterly

INDIAN VCP R7: Voluntary Cleanup Priority Listing

A listing of voluntary cleanup priority sites located on Indian Land located in Region 7.

Date of Government Version: 03/20/2008
Date Data Arrived at EDR: 04/22/2008
Date Made Active in Reports: 05/19/2008
Number of Days to Update: 27

Source: EPA, Region 7
Telephone: 913-551-7365
Last EDR Contact: 07/08/2021
Next Scheduled EDR Contact: 07/20/2009
Data Release Frequency: Varies

INDIAN VCP R1: Voluntary Cleanup Priority Listing

A listing of voluntary cleanup priority sites located on Indian Land located in Region 1.

Date of Government Version: 07/27/2015
Date Data Arrived at EDR: 09/29/2015
Date Made Active in Reports: 02/18/2016
Number of Days to Update: 142

Source: EPA, Region 1
Telephone: 617-918-1102
Last EDR Contact: 12/14/2021
Next Scheduled EDR Contact: 04/04/2022
Data Release Frequency: Varies

Lists of state and tribal brownfield sites

BROWNFIELDS: Considered Brownfields Sites Listing

A listing of sites the SWRCB considers to be Brownfields since these are sites have come to them through the MOA Process.

Date of Government Version: 09/20/2021
Date Data Arrived at EDR: 09/21/2021
Date Made Active in Reports: 12/08/2021
Number of Days to Update: 78

Source: State Water Resources Control Board
Telephone: 916-323-7905
Last EDR Contact: 12/16/2021
Next Scheduled EDR Contact: 04/04/2022
Data Release Frequency: Quarterly

ADDITIONAL ENVIRONMENTAL RECORDS

Local Brownfield lists

US BROWNFIELDS: A Listing of Brownfields Sites

Brownfields are real property, the expansion, redevelopment, or reuse of which may be complicated by the presence or potential presence of a hazardous substance, pollutant, or contaminant. Cleaning up and reinvesting in these properties takes development pressures off of undeveloped, open land, and both improves and protects the environment. Assessment, Cleanup and Redevelopment Exchange System (ACRES) stores information reported by EPA Brownfields grant recipients on brownfields properties assessed or cleaned up with grant funding as well as information on Targeted Brownfields Assessments performed by EPA Regions. A listing of ACRES Brownfield sites is obtained from Cleanups in My Community. Cleanups in My Community provides information on Brownfields properties for which information is reported back to EPA, as well as areas served by Brownfields grant programs.

Date of Government Version: 06/10/2021
Date Data Arrived at EDR: 06/10/2021
Date Made Active in Reports: 08/17/2021
Number of Days to Update: 68

Source: Environmental Protection Agency
Telephone: 202-566-2777
Last EDR Contact: 12/08/2021
Next Scheduled EDR Contact: 03/28/2022
Data Release Frequency: Semi-Annually

Local Lists of Landfill / Solid Waste Disposal Sites

WMUDS/SWAT: Waste Management Unit Database

Waste Management Unit Database System. WMUDS is used by the State Water Resources Control Board staff and the Regional Water Quality Control Boards for program tracking and inventory of waste management units. WMUDS is composed of the following databases: Facility Information, Scheduled Inspections Information, Waste Management Unit Information, SWAT Program Information, SWAT Report Summary Information, SWAT Report Summary Data, Chapter 15 (formerly Subchapter 15) Information, Chapter 15 Monitoring Parameters, TPCA Program Information, RCRA Program Information, Closure Information, and Interested Parties Information.

GOVERNMENT RECORDS SEARCHED / DATA CURRENCY TRACKING

Date of Government Version: 04/01/2000
Date Data Arrived at EDR: 04/10/2000
Date Made Active in Reports: 05/10/2000
Number of Days to Update: 30

Source: State Water Resources Control Board
Telephone: 916-227-4448
Last EDR Contact: 10/22/2021
Next Scheduled EDR Contact: 02/07/2022
Data Release Frequency: No Update Planned

SWRCY: Recycler Database

A listing of recycling facilities in California.

Date of Government Version: 09/07/2021
Date Data Arrived at EDR: 09/08/2021
Date Made Active in Reports: 11/29/2021
Number of Days to Update: 82

Source: Department of Conservation
Telephone: 916-323-3836
Last EDR Contact: 12/07/2021
Next Scheduled EDR Contact: 03/21/2022
Data Release Frequency: Quarterly

HAULERS: Registered Waste Tire Haulers Listing

A listing of registered waste tire haulers.

Date of Government Version: 09/14/2021
Date Data Arrived at EDR: 11/11/2021
Date Made Active in Reports: 11/23/2021
Number of Days to Update: 12

Source: Integrated Waste Management Board
Telephone: 916-341-6422
Last EDR Contact: 11/05/2021
Next Scheduled EDR Contact: 02/21/2022
Data Release Frequency: Varies

INDIAN ODI: Report on the Status of Open Dumps on Indian Lands

Location of open dumps on Indian land.

Date of Government Version: 12/31/1998
Date Data Arrived at EDR: 12/03/2007
Date Made Active in Reports: 01/24/2008
Number of Days to Update: 52

Source: Environmental Protection Agency
Telephone: 703-308-8245
Last EDR Contact: 10/22/2021
Next Scheduled EDR Contact: 02/07/2022
Data Release Frequency: Varies

DEBRIS REGION 9: Torres Martinez Reservation Illegal Dump Site Locations

A listing of illegal dump sites location on the Torres Martinez Indian Reservation located in eastern Riverside County and northern Imperial County, California.

Date of Government Version: 01/12/2009
Date Data Arrived at EDR: 05/07/2009
Date Made Active in Reports: 09/21/2009
Number of Days to Update: 137

Source: EPA, Region 9
Telephone: 415-947-4219
Last EDR Contact: 01/13/2022
Next Scheduled EDR Contact: 05/02/2022
Data Release Frequency: No Update Planned

ODI: Open Dump Inventory

An open dump is defined as a disposal facility that does not comply with one or more of the Part 257 or Part 258 Subtitle D Criteria.

Date of Government Version: 06/30/1985
Date Data Arrived at EDR: 08/09/2004
Date Made Active in Reports: 09/17/2004
Number of Days to Update: 39

Source: Environmental Protection Agency
Telephone: 800-424-9346
Last EDR Contact: 06/09/2004
Next Scheduled EDR Contact: N/A
Data Release Frequency: No Update Planned

IHS OPEN DUMPS: Open Dumps on Indian Land

A listing of all open dumps located on Indian Land in the United States.

Date of Government Version: 04/01/2014
Date Data Arrived at EDR: 08/06/2014
Date Made Active in Reports: 01/29/2015
Number of Days to Update: 176

Source: Department of Health & Human Services, Indian Health Service
Telephone: 301-443-1452
Last EDR Contact: 10/28/2021
Next Scheduled EDR Contact: 02/07/2022
Data Release Frequency: Varies

GOVERNMENT RECORDS SEARCHED / DATA CURRENCY TRACKING

Local Lists of Hazardous waste / Contaminated Sites

US HIST CDL: National Clandestine Laboratory Register

A listing of clandestine drug lab locations that have been removed from the DEAs National Clandestine Laboratory Register.

Date of Government Version: 05/18/2021	Source: Drug Enforcement Administration
Date Data Arrived at EDR: 05/18/2021	Telephone: 202-307-1000
Date Made Active in Reports: 08/03/2021	Last EDR Contact: 11/16/2021
Number of Days to Update: 77	Next Scheduled EDR Contact: 03/07/2022
	Data Release Frequency: No Update Planned

HIST CAL-SITES: Calsites Database

The Calsites database contains potential or confirmed hazardous substance release properties. In 1996, California EPA reevaluated and significantly reduced the number of sites in the Calsites database. No longer updated by the state agency. It has been replaced by ENVIROSTOR.

Date of Government Version: 08/08/2005	Source: Department of Toxic Substance Control
Date Data Arrived at EDR: 08/03/2006	Telephone: 916-323-3400
Date Made Active in Reports: 08/24/2006	Last EDR Contact: 02/23/2009
Number of Days to Update: 21	Next Scheduled EDR Contact: 05/25/2009
	Data Release Frequency: No Update Planned

SCH: School Property Evaluation Program

This category contains proposed and existing school sites that are being evaluated by DTSC for possible hazardous materials contamination. In some cases, these properties may be listed in the CalSites category depending on the level of threat to public health and safety or the environment they pose.

Date of Government Version: 10/25/2021	Source: Department of Toxic Substances Control
Date Data Arrived at EDR: 10/26/2021	Telephone: 916-323-3400
Date Made Active in Reports: 01/14/2022	Last EDR Contact: 10/26/2021
Number of Days to Update: 80	Next Scheduled EDR Contact: 02/07/2022
	Data Release Frequency: Quarterly

CDL: Clandestine Drug Labs

A listing of drug lab locations. Listing of a location in this database does not indicate that any illegal drug lab materials were or were not present there, and does not constitute a determination that the location either requires or does not require additional cleanup work.

Date of Government Version: 12/31/2019	Source: Department of Toxic Substances Control
Date Data Arrived at EDR: 01/20/2021	Telephone: 916-255-6504
Date Made Active in Reports: 04/08/2021	Last EDR Contact: 01/13/2022
Number of Days to Update: 78	Next Scheduled EDR Contact: 04/18/2022
	Data Release Frequency: Varies

CERS HAZ WASTE: CERS HAZ WASTE

List of sites in the California Environmental Protection Agency (CalEPA) Regulated Site Portal which fall under the Hazardous Chemical Management, Hazardous Waste Onsite Treatment, Household Hazardous Waste Collection, Hazardous Waste Generator, and RCRA LQ HW Generator programs.

Date of Government Version: 10/18/2021	Source: CalEPA
Date Data Arrived at EDR: 10/19/2021	Telephone: 916-323-2514
Date Made Active in Reports: 01/12/2022	Last EDR Contact: 01/19/2022
Number of Days to Update: 85	Next Scheduled EDR Contact: 05/02/2022
	Data Release Frequency: Quarterly

TOXIC PITS: Toxic Pits Cleanup Act Sites

Toxic PITS Cleanup Act Sites. TOXIC PITS identifies sites suspected of containing hazardous substances where cleanup has not yet been completed.

GOVERNMENT RECORDS SEARCHED / DATA CURRENCY TRACKING

Date of Government Version: 07/01/1995
Date Data Arrived at EDR: 08/30/1995
Date Made Active in Reports: 09/26/1995
Number of Days to Update: 27

Source: State Water Resources Control Board
Telephone: 916-227-4364
Last EDR Contact: 01/26/2009
Next Scheduled EDR Contact: 04/27/2009
Data Release Frequency: No Update Planned

US CDL: Clandestine Drug Labs

A listing of clandestine drug lab locations. The U.S. Department of Justice ("the Department") provides this web site as a public service. It contains addresses of some locations where law enforcement agencies reported they found chemicals or other items that indicated the presence of either clandestine drug laboratories or dumpsites. In most cases, the source of the entries is not the Department, and the Department has not verified the entry and does not guarantee its accuracy. Members of the public must verify the accuracy of all entries by, for example, contacting local law enforcement and local health departments.

Date of Government Version: 05/18/2021
Date Data Arrived at EDR: 05/18/2021
Date Made Active in Reports: 08/03/2021
Number of Days to Update: 77

Source: Drug Enforcement Administration
Telephone: 202-307-1000
Last EDR Contact: 11/16/2021
Next Scheduled EDR Contact: 03/07/2022
Data Release Frequency: Quarterly

PFAS: PFAS Contamination Site Location Listing

A listing of PFAS contaminated sites included in the GeoTracker database.

Date of Government Version: 09/07/2021
Date Data Arrived at EDR: 09/08/2021
Date Made Active in Reports: 12/01/2021
Number of Days to Update: 84

Source: State Water Resources Control Board
Telephone: 866-480-1028
Last EDR Contact: 12/07/2021
Next Scheduled EDR Contact: 03/21/2022
Data Release Frequency: Varies

AQUEOUS FOAM: Former Fire Training Facility Assessments Listing

Airports shown on this list are those believed to use Aqueous Film Forming Foam (AFFF), and certified by the Federal Aviation Administration (FAA) under Title 14, Code of Federal Regulations (CFR), Part 139 (14 CFR Part 139). This list was created by SWRCB using information available from the FAA. Location points shown are from the latitude and longitude listed on the FAA airport master record.

Date of Government Version: 12/01/2019
Date Data Arrived at EDR: 08/19/2021
Date Made Active in Reports: 10/28/2021
Number of Days to Update: 70

Source: State Water Resources Control Board
Telephone: 916-341-5455
Last EDR Contact: 12/10/2021
Next Scheduled EDR Contact: 03/21/2022
Data Release Frequency: Varies

Local Lists of Registered Storage Tanks

SWEEPS UST: SWEEPS UST Listing

Statewide Environmental Evaluation and Planning System. This underground storage tank listing was updated and maintained by a company contacted by the SWRCB in the early 1990's. The listing is no longer updated or maintained. The local agency is the contact for more information on a site on the SWEEPS list.

Date of Government Version: 06/01/1994
Date Data Arrived at EDR: 07/07/2005
Date Made Active in Reports: 08/11/2005
Number of Days to Update: 35

Source: State Water Resources Control Board
Telephone: N/A
Last EDR Contact: 06/03/2005
Next Scheduled EDR Contact: N/A
Data Release Frequency: No Update Planned

HIST UST: Hazardous Substance Storage Container Database

The Hazardous Substance Storage Container Database is a historical listing of UST sites. Refer to local/county source for current data.

Date of Government Version: 10/15/1990
Date Data Arrived at EDR: 01/25/1991
Date Made Active in Reports: 02/12/1991
Number of Days to Update: 18

Source: State Water Resources Control Board
Telephone: 916-341-5851
Last EDR Contact: 07/26/2001
Next Scheduled EDR Contact: N/A
Data Release Frequency: No Update Planned

GOVERNMENT RECORDS SEARCHED / DATA CURRENCY TRACKING

SAN FRANCISCO AST: Aboveground Storage Tank Site Listing

Aboveground storage tank sites

Date of Government Version: 08/05/2021
Date Data Arrived at EDR: 08/05/2021
Date Made Active in Reports: 10/29/2021
Number of Days to Update: 85

Source: San Francisco County Department of Public Health
Telephone: 415-252-3896
Last EDR Contact: 10/31/2021
Next Scheduled EDR Contact: 02/14/2022
Data Release Frequency: Varies

CERS TANKS: California Environmental Reporting System (CERS) Tanks

List of sites in the California Environmental Protection Agency (CalEPA) Regulated Site Portal which fall under the Aboveground Petroleum Storage and Underground Storage Tank regulatory programs.

Date of Government Version: 10/18/2021
Date Data Arrived at EDR: 10/19/2021
Date Made Active in Reports: 01/12/2022
Number of Days to Update: 85

Source: California Environmental Protection Agency
Telephone: 916-323-2514
Last EDR Contact: 01/19/2022
Next Scheduled EDR Contact: 05/02/2022
Data Release Frequency: Quarterly

CA FID UST: Facility Inventory Database

The Facility Inventory Database (FID) contains a historical listing of active and inactive underground storage tank locations from the State Water Resource Control Board. Refer to local/county source for current data.

Date of Government Version: 10/31/1994
Date Data Arrived at EDR: 09/05/1995
Date Made Active in Reports: 09/29/1995
Number of Days to Update: 24

Source: California Environmental Protection Agency
Telephone: 916-341-5851
Last EDR Contact: 12/28/1998
Next Scheduled EDR Contact: N/A
Data Release Frequency: No Update Planned

Local Land Records

LIENS: Environmental Liens Listing

A listing of property locations with environmental liens for California where DTSC is a lien holder.

Date of Government Version: 08/25/2021
Date Data Arrived at EDR: 09/03/2021
Date Made Active in Reports: 11/22/2021
Number of Days to Update: 80

Source: Department of Toxic Substances Control
Telephone: 916-323-3400
Last EDR Contact: 11/22/2021
Next Scheduled EDR Contact: 03/14/2022
Data Release Frequency: Varies

LIENS 2: CERCLA Lien Information

A Federal CERCLA ('Superfund') lien can exist by operation of law at any site or property at which EPA has spent Superfund monies. These monies are spent to investigate and address releases and threatened releases of contamination. CERCLIS provides information as to the identity of these sites and properties.

Date of Government Version: 10/20/2021
Date Data Arrived at EDR: 11/05/2021
Date Made Active in Reports: 11/29/2021
Number of Days to Update: 24

Source: Environmental Protection Agency
Telephone: 202-564-6023
Last EDR Contact: 01/13/2022
Next Scheduled EDR Contact: 04/11/2022
Data Release Frequency: Semi-Annually

DEED: Deed Restriction Listing

GOVERNMENT RECORDS SEARCHED / DATA CURRENCY TRACKING

Site Mitigation and Brownfields Reuse Program Facility Sites with Deed Restrictions & Hazardous Waste Management Program Facility Sites with Deed / Land Use Restriction. The DTSC Site Mitigation and Brownfields Reuse Program (SMBRP) list includes sites cleaned up under the program's oversight and generally does not include current or former hazardous waste facilities that required a hazardous waste facility permit. The list represents deed restrictions that are active. Some sites have multiple deed restrictions. The DTSC Hazardous Waste Management Program (HWMP) has developed a list of current or former hazardous waste facilities that have a recorded land use restriction at the local county recorder's office. The land use restrictions on this list were required by the DTSC HWMP as a result of the presence of hazardous substances that remain on site after the facility (or part of the facility) has been closed or cleaned up. The types of land use restriction include deed notice, deed restriction, or a land use restriction that binds current and future owners.

Date of Government Version: 08/30/2021	Source: DTSC and SWRCB
Date Data Arrived at EDR: 08/31/2021	Telephone: 916-323-3400
Date Made Active in Reports: 11/19/2021	Last EDR Contact: 11/30/2021
Number of Days to Update: 80	Next Scheduled EDR Contact: 03/14/2022
	Data Release Frequency: Semi-Annually

Records of Emergency Release Reports

HMIRS: Hazardous Materials Information Reporting System

Hazardous Materials Incident Report System. HMIRS contains hazardous material spill incidents reported to DOT.

Date of Government Version: 09/12/2021	Source: U.S. Department of Transportation
Date Data Arrived at EDR: 09/13/2021	Telephone: 202-366-4555
Date Made Active in Reports: 09/28/2021	Last EDR Contact: 12/16/2021
Number of Days to Update: 15	Next Scheduled EDR Contact: 04/04/2022
	Data Release Frequency: Quarterly

CHMIRS: California Hazardous Material Incident Report System

California Hazardous Material Incident Reporting System. CHMIRS contains information on reported hazardous material incidents (accidental releases or spills).

Date of Government Version: 09/30/2021	Source: Office of Emergency Services
Date Data Arrived at EDR: 10/19/2021	Telephone: 916-845-8400
Date Made Active in Reports: 01/12/2022	Last EDR Contact: 01/19/2022
Number of Days to Update: 85	Next Scheduled EDR Contact: 05/02/2022
	Data Release Frequency: Semi-Annually

LDS: Land Disposal Sites Listing (GEOTRACKER)

Land Disposal sites (Landfills) included in GeoTracker. GeoTracker is the Water Boards data management system for sites that impact, or have the potential to impact, water quality in California, with emphasis on groundwater.

Date of Government Version: 09/07/2021	Source: State Water Quality Control Board
Date Data Arrived at EDR: 09/07/2021	Telephone: 866-480-1028
Date Made Active in Reports: 11/29/2021	Last EDR Contact: 12/07/2021
Number of Days to Update: 83	Next Scheduled EDR Contact: 03/21/2022
	Data Release Frequency: Quarterly

MCS: Military Cleanup Sites Listing (GEOTRACKER)

Military sites (consisting of: Military UST sites; Military Privatized sites; and Military Cleanup sites [formerly known as DoD non UST]) included in GeoTracker. GeoTracker is the Water Boards data management system for sites that impact, or have the potential to impact, water quality in California, with emphasis on groundwater.

Date of Government Version: 09/07/2021	Source: State Water Resources Control Board
Date Data Arrived at EDR: 09/07/2021	Telephone: 866-480-1028
Date Made Active in Reports: 11/29/2021	Last EDR Contact: 12/07/2021
Number of Days to Update: 83	Next Scheduled EDR Contact: 03/21/2022
	Data Release Frequency: Quarterly

GOVERNMENT RECORDS SEARCHED / DATA CURRENCY TRACKING

SPILLS 90: SPILLS90 data from FirstSearch

Spills 90 includes those spill and release records available exclusively from FirstSearch databases. Typically, they may include chemical, oil and/or hazardous substance spills recorded after 1990. Duplicate records that are already included in EDR incident and release records are not included in Spills 90.

Date of Government Version: 06/06/2012	Source: FirstSearch
Date Data Arrived at EDR: 01/03/2013	Telephone: N/A
Date Made Active in Reports: 02/22/2013	Last EDR Contact: 01/03/2013
Number of Days to Update: 50	Next Scheduled EDR Contact: N/A
	Data Release Frequency: No Update Planned

Other Ascertainable Records

RCRA NonGen / NLR: RCRA - Non Generators / No Longer Regulated

RCRAInfo is EPA's comprehensive information system, providing access to data supporting the Resource Conservation and Recovery Act (RCRA) of 1976 and the Hazardous and Solid Waste Amendments (HSWA) of 1984. The database includes selective information on sites which generate, transport, store, treat and/or dispose of hazardous waste as defined by the Resource Conservation and Recovery Act (RCRA). Non-Generators do not presently generate hazardous waste.

Date of Government Version: 09/13/2021	Source: Environmental Protection Agency
Date Data Arrived at EDR: 09/15/2021	Telephone: (415) 495-8895
Date Made Active in Reports: 10/12/2021	Last EDR Contact: 12/17/2021
Number of Days to Update: 27	Next Scheduled EDR Contact: 04/04/2022
	Data Release Frequency: Quarterly

FUDS: Formerly Used Defense Sites

The listing includes locations of Formerly Used Defense Sites properties where the US Army Corps of Engineers is actively working or will take necessary cleanup actions.

Date of Government Version: 08/10/2021	Source: U.S. Army Corps of Engineers
Date Data Arrived at EDR: 08/17/2021	Telephone: 202-528-4285
Date Made Active in Reports: 10/22/2021	Last EDR Contact: 11/16/2021
Number of Days to Update: 66	Next Scheduled EDR Contact: 02/28/2022
	Data Release Frequency: Varies

DOD: Department of Defense Sites

This data set consists of federally owned or administered lands, administered by the Department of Defense, that have any area equal to or greater than 640 acres of the United States, Puerto Rico, and the U.S. Virgin Islands.

Date of Government Version: 12/31/2005	Source: USGS
Date Data Arrived at EDR: 11/10/2006	Telephone: 888-275-8747
Date Made Active in Reports: 01/11/2007	Last EDR Contact: 01/14/2022
Number of Days to Update: 62	Next Scheduled EDR Contact: 04/25/2022
	Data Release Frequency: Semi-Annually

FEDLAND: Federal and Indian Lands

Federally and Indian administrated lands of the United States. Lands included are administrated by: Army Corps of Engineers, Bureau of Reclamation, National Wild and Scenic River, National Wildlife Refuge, Public Domain Land, Wilderness, Wilderness Study Area, Wildlife Management Area, Bureau of Indian Affairs, Bureau of Land Management, Department of Justice, Forest Service, Fish and Wildlife Service, National Park Service.

Date of Government Version: 04/02/2018	Source: U.S. Geological Survey
Date Data Arrived at EDR: 04/11/2018	Telephone: 888-275-8747
Date Made Active in Reports: 11/06/2019	Last EDR Contact: 01/07/2022
Number of Days to Update: 574	Next Scheduled EDR Contact: 04/18/2022
	Data Release Frequency: N/A

SCRD DRYCLEANERS: State Coalition for Remediation of Drycleaners Listing

The State Coalition for Remediation of Drycleaners was established in 1998, with support from the U.S. EPA Office of Superfund Remediation and Technology Innovation. It is comprised of representatives of states with established drycleaner remediation programs. Currently the member states are Alabama, Connecticut, Florida, Illinois, Kansas, Minnesota, Missouri, North Carolina, Oregon, South Carolina, Tennessee, Texas, and Wisconsin.

GOVERNMENT RECORDS SEARCHED / DATA CURRENCY TRACKING

Date of Government Version: 01/01/2017
Date Data Arrived at EDR: 02/03/2017
Date Made Active in Reports: 04/07/2017
Number of Days to Update: 63

Source: Environmental Protection Agency
Telephone: 615-532-8599
Last EDR Contact: 11/08/2021
Next Scheduled EDR Contact: 02/21/2022
Data Release Frequency: Varies

US FIN ASSUR: Financial Assurance Information

All owners and operators of facilities that treat, store, or dispose of hazardous waste are required to provide proof that they will have sufficient funds to pay for the clean up, closure, and post-closure care of their facilities.

Date of Government Version: 09/13/2021
Date Data Arrived at EDR: 09/15/2021
Date Made Active in Reports: 09/28/2021
Number of Days to Update: 13

Source: Environmental Protection Agency
Telephone: 202-566-1917
Last EDR Contact: 12/17/2021
Next Scheduled EDR Contact: 04/04/2022
Data Release Frequency: Quarterly

EPA WATCH LIST: EPA WATCH LIST

EPA maintains a "Watch List" to facilitate dialogue between EPA, state and local environmental agencies on enforcement matters relating to facilities with alleged violations identified as either significant or high priority. Being on the Watch List does not mean that the facility has actually violated the law only that an investigation by EPA or a state or local environmental agency has led those organizations to allege that an unproven violation has in fact occurred. Being on the Watch List does not represent a higher level of concern regarding the alleged violations that were detected, but instead indicates cases requiring additional dialogue between EPA, state and local agencies - primarily because of the length of time the alleged violation has gone unaddressed or unresolved.

Date of Government Version: 08/30/2013
Date Data Arrived at EDR: 03/21/2014
Date Made Active in Reports: 06/17/2014
Number of Days to Update: 88

Source: Environmental Protection Agency
Telephone: 617-520-3000
Last EDR Contact: 11/01/2021
Next Scheduled EDR Contact: 02/14/2022
Data Release Frequency: Quarterly

2020 COR ACTION: 2020 Corrective Action Program List

The EPA has set ambitious goals for the RCRA Corrective Action program by creating the 2020 Corrective Action Universe. This RCRA cleanup baseline includes facilities expected to need corrective action. The 2020 universe contains a wide variety of sites. Some properties are heavily contaminated while others were contaminated but have since been cleaned up. Still others have not been fully investigated yet, and may require little or no remediation. Inclusion in the 2020 Universe does not necessarily imply failure on the part of a facility to meet its RCRA obligations.

Date of Government Version: 09/30/2017
Date Data Arrived at EDR: 05/08/2018
Date Made Active in Reports: 07/20/2018
Number of Days to Update: 73

Source: Environmental Protection Agency
Telephone: 703-308-4044
Last EDR Contact: 11/05/2021
Next Scheduled EDR Contact: 02/14/2022
Data Release Frequency: Varies

TSCA: Toxic Substances Control Act

Toxic Substances Control Act. TSCA identifies manufacturers and importers of chemical substances included on the TSCA Chemical Substance Inventory list. It includes data on the production volume of these substances by plant site.

Date of Government Version: 12/31/2016
Date Data Arrived at EDR: 06/17/2020
Date Made Active in Reports: 09/10/2020
Number of Days to Update: 85

Source: EPA
Telephone: 202-260-5521
Last EDR Contact: 12/17/2021
Next Scheduled EDR Contact: 03/28/2022
Data Release Frequency: Every 4 Years

TRIS: Toxic Chemical Release Inventory System

Toxic Release Inventory System. TRIS identifies facilities which release toxic chemicals to the air, water and land in reportable quantities under SARA Title III Section 313.

GOVERNMENT RECORDS SEARCHED / DATA CURRENCY TRACKING

Date of Government Version: 12/31/2018
Date Data Arrived at EDR: 08/14/2020
Date Made Active in Reports: 11/04/2020
Number of Days to Update: 82

Source: EPA
Telephone: 202-566-0250
Last EDR Contact: 11/16/2021
Next Scheduled EDR Contact: 02/28/2022
Data Release Frequency: Annually

SSTS: Section 7 Tracking Systems

Section 7 of the Federal Insecticide, Fungicide and Rodenticide Act, as amended (92 Stat. 829) requires all registered pesticide-producing establishments to submit a report to the Environmental Protection Agency by March 1st each year. Each establishment must report the types and amounts of pesticides, active ingredients and devices being produced, and those having been produced and sold or distributed in the past year.

Date of Government Version: 10/18/2021
Date Data Arrived at EDR: 10/20/2021
Date Made Active in Reports: 01/10/2022
Number of Days to Update: 82

Source: EPA
Telephone: 202-564-4203
Last EDR Contact: 01/19/2022
Next Scheduled EDR Contact: 05/02/2022
Data Release Frequency: Annually

ROD: Records Of Decision

Record of Decision. ROD documents mandate a permanent remedy at an NPL (Superfund) site containing technical and health information to aid in the cleanup.

Date of Government Version: 10/20/2021
Date Data Arrived at EDR: 11/05/2021
Date Made Active in Reports: 11/29/2021
Number of Days to Update: 24

Source: EPA
Telephone: 703-416-0223
Last EDR Contact: 12/01/2021
Next Scheduled EDR Contact: 03/14/2022
Data Release Frequency: Annually

RMP: Risk Management Plans

When Congress passed the Clean Air Act Amendments of 1990, it required EPA to publish regulations and guidance for chemical accident prevention at facilities using extremely hazardous substances. The Risk Management Program Rule (RMP Rule) was written to implement Section 112(r) of these amendments. The rule, which built upon existing industry codes and standards, requires companies of all sizes that use certain flammable and toxic substances to develop a Risk Management Program, which includes a(n): Hazard assessment that details the potential effects of an accidental release, an accident history of the last five years, and an evaluation of worst-case and alternative accidental releases; Prevention program that includes safety precautions and maintenance, monitoring, and employee training measures; and Emergency response program that spells out emergency health care, employee training measures and procedures for informing the public and response agencies (e.g the fire department) should an accident occur.

Date of Government Version: 10/20/2021
Date Data Arrived at EDR: 11/05/2021
Date Made Active in Reports: 11/12/2021
Number of Days to Update: 7

Source: Environmental Protection Agency
Telephone: 202-564-8600
Last EDR Contact: 01/18/2022
Next Scheduled EDR Contact: 05/02/2022
Data Release Frequency: Varies

RAATS: RCRA Administrative Action Tracking System

RCRA Administration Action Tracking System. RAATS contains records based on enforcement actions issued under RCRA pertaining to major violators and includes administrative and civil actions brought by the EPA. For administration actions after September 30, 1995, data entry in the RAATS database was discontinued. EPA will retain a copy of the database for historical records. It was necessary to terminate RAATS because a decrease in agency resources made it impossible to continue to update the information contained in the database.

Date of Government Version: 04/17/1995
Date Data Arrived at EDR: 07/03/1995
Date Made Active in Reports: 08/07/1995
Number of Days to Update: 35

Source: EPA
Telephone: 202-564-4104
Last EDR Contact: 06/02/2008
Next Scheduled EDR Contact: 09/01/2008
Data Release Frequency: No Update Planned

GOVERNMENT RECORDS SEARCHED / DATA CURRENCY TRACKING

PRP: Potentially Responsible Parties

A listing of verified Potentially Responsible Parties

Date of Government Version: 10/20/2021	Source: EPA
Date Data Arrived at EDR: 11/05/2021	Telephone: 202-564-6023
Date Made Active in Reports: 12/15/2021	Last EDR Contact: 01/13/2022
Number of Days to Update: 40	Next Scheduled EDR Contact: 02/14/2022
	Data Release Frequency: Quarterly

PADS: PCB Activity Database System

PCB Activity Database. PADS Identifies generators, transporters, commercial storers and/or brokers and disposers of PCB's who are required to notify the EPA of such activities.

Date of Government Version: 11/19/2020	Source: EPA
Date Data Arrived at EDR: 01/08/2021	Telephone: 202-566-0500
Date Made Active in Reports: 03/22/2021	Last EDR Contact: 01/07/2022
Number of Days to Update: 73	Next Scheduled EDR Contact: 04/18/2022
	Data Release Frequency: Annually

ICIS: Integrated Compliance Information System

The Integrated Compliance Information System (ICIS) supports the information needs of the national enforcement and compliance program as well as the unique needs of the National Pollutant Discharge Elimination System (NPDES) program.

Date of Government Version: 11/18/2016	Source: Environmental Protection Agency
Date Data Arrived at EDR: 11/23/2016	Telephone: 202-564-2501
Date Made Active in Reports: 02/10/2017	Last EDR Contact: 12/29/2021
Number of Days to Update: 79	Next Scheduled EDR Contact: 04/18/2022
	Data Release Frequency: Quarterly

FTTS: FIFRA/ TSCA Tracking System - FIFRA (Federal Insecticide, Fungicide, & Rodenticide Act)/TSCA (Toxic Substances Control Act)

FTTS tracks administrative cases and pesticide enforcement actions and compliance activities related to FIFRA, TSCA and EPCRA (Emergency Planning and Community Right-to-Know Act). To maintain currency, EDR contacts the Agency on a quarterly basis.

Date of Government Version: 04/09/2009	Source: EPA/Office of Prevention, Pesticides and Toxic Substances
Date Data Arrived at EDR: 04/16/2009	Telephone: 202-566-1667
Date Made Active in Reports: 05/11/2009	Last EDR Contact: 08/18/2017
Number of Days to Update: 25	Next Scheduled EDR Contact: 12/04/2017
	Data Release Frequency: No Update Planned

FTTS INSP: FIFRA/ TSCA Tracking System - FIFRA (Federal Insecticide, Fungicide, & Rodenticide Act)/TSCA (Toxic Substances Control Act)

A listing of FIFRA/TSCA Tracking System (FTTS) inspections and enforcements.

Date of Government Version: 04/09/2009	Source: EPA
Date Data Arrived at EDR: 04/16/2009	Telephone: 202-566-1667
Date Made Active in Reports: 05/11/2009	Last EDR Contact: 08/18/2017
Number of Days to Update: 25	Next Scheduled EDR Contact: 12/04/2017
	Data Release Frequency: No Update Planned

MLTS: Material Licensing Tracking System

MLTS is maintained by the Nuclear Regulatory Commission and contains a list of approximately 8,100 sites which possess or use radioactive materials and which are subject to NRC licensing requirements. To maintain currency, EDR contacts the Agency on a quarterly basis.

Date of Government Version: 07/29/2021	Source: Nuclear Regulatory Commission
Date Data Arrived at EDR: 08/24/2021	Telephone: 301-415-7169
Date Made Active in Reports: 11/19/2021	Last EDR Contact: 01/18/2022
Number of Days to Update: 87	Next Scheduled EDR Contact: 05/02/2022
	Data Release Frequency: Quarterly

GOVERNMENT RECORDS SEARCHED / DATA CURRENCY TRACKING

COAL ASH DOE: Steam-Electric Plant Operation Data

A listing of power plants that store ash in surface ponds.

Date of Government Version: 12/31/2019	Source: Department of Energy
Date Data Arrived at EDR: 12/01/2020	Telephone: 202-586-8719
Date Made Active in Reports: 02/09/2021	Last EDR Contact: 11/30/2021
Number of Days to Update: 70	Next Scheduled EDR Contact: 03/14/2022
	Data Release Frequency: Varies

COAL ASH EPA: Coal Combustion Residues Surface Impoundments List

A listing of coal combustion residues surface impoundments with high hazard potential ratings.

Date of Government Version: 01/12/2017	Source: Environmental Protection Agency
Date Data Arrived at EDR: 03/05/2019	Telephone: N/A
Date Made Active in Reports: 11/11/2019	Last EDR Contact: 12/02/2021
Number of Days to Update: 251	Next Scheduled EDR Contact: 03/14/2022
	Data Release Frequency: Varies

PCB TRANSFORMER: PCB Transformer Registration Database

The database of PCB transformer registrations that includes all PCB registration submittals.

Date of Government Version: 09/13/2019	Source: Environmental Protection Agency
Date Data Arrived at EDR: 11/06/2019	Telephone: 202-566-0517
Date Made Active in Reports: 02/10/2020	Last EDR Contact: 11/05/2021
Number of Days to Update: 96	Next Scheduled EDR Contact: 02/14/2022
	Data Release Frequency: Varies

RADINFO: Radiation Information Database

The Radiation Information Database (RADINFO) contains information about facilities that are regulated by U.S. Environmental Protection Agency (EPA) regulations for radiation and radioactivity.

Date of Government Version: 07/01/2019	Source: Environmental Protection Agency
Date Data Arrived at EDR: 07/01/2019	Telephone: 202-343-9775
Date Made Active in Reports: 09/23/2019	Last EDR Contact: 12/27/2021
Number of Days to Update: 84	Next Scheduled EDR Contact: 04/11/2022
	Data Release Frequency: Quarterly

HIST FTTS: FIFRA/TSCA Tracking System Administrative Case Listing

A complete administrative case listing from the FIFRA/TSCA Tracking System (FTTS) for all ten EPA regions. The information was obtained from the National Compliance Database (NCDB). NCDB supports the implementation of FIFRA (Federal Insecticide, Fungicide, and Rodenticide Act) and TSCA (Toxic Substances Control Act). Some EPA regions are now closing out records. Because of that, and the fact that some EPA regions are not providing EPA Headquarters with updated records, it was decided to create a HIST FTTS database. It included records that may not be included in the newer FTTS database updates. This database is no longer updated.

Date of Government Version: 10/19/2006	Source: Environmental Protection Agency
Date Data Arrived at EDR: 03/01/2007	Telephone: 202-564-2501
Date Made Active in Reports: 04/10/2007	Last EDR Contact: 12/17/2007
Number of Days to Update: 40	Next Scheduled EDR Contact: 03/17/2008
	Data Release Frequency: No Update Planned

HIST FTTS INSP: FIFRA/TSCA Tracking System Inspection & Enforcement Case Listing

A complete inspection and enforcement case listing from the FIFRA/TSCA Tracking System (FTTS) for all ten EPA regions. The information was obtained from the National Compliance Database (NCDB). NCDB supports the implementation of FIFRA (Federal Insecticide, Fungicide, and Rodenticide Act) and TSCA (Toxic Substances Control Act). Some EPA regions are now closing out records. Because of that, and the fact that some EPA regions are not providing EPA Headquarters with updated records, it was decided to create a HIST FTTS database. It included records that may not be included in the newer FTTS database updates. This database is no longer updated.

GOVERNMENT RECORDS SEARCHED / DATA CURRENCY TRACKING

Date of Government Version: 10/19/2006
Date Data Arrived at EDR: 03/01/2007
Date Made Active in Reports: 04/10/2007
Number of Days to Update: 40

Source: Environmental Protection Agency
Telephone: 202-564-2501
Last EDR Contact: 12/17/2008
Next Scheduled EDR Contact: 03/17/2008
Data Release Frequency: No Update Planned

DOT OPS: Incident and Accident Data

Department of Transportation, Office of Pipeline Safety Incident and Accident data.

Date of Government Version: 01/02/2020
Date Data Arrived at EDR: 01/28/2020
Date Made Active in Reports: 04/17/2020
Number of Days to Update: 80

Source: Department of Transportation, Office of Pipeline Safety
Telephone: 202-366-4595
Last EDR Contact: 10/26/2021
Next Scheduled EDR Contact: 02/07/2022
Data Release Frequency: Quarterly

CONSENT: Superfund (CERCLA) Consent Decrees

Major legal settlements that establish responsibility and standards for cleanup at NPL (Superfund) sites. Released periodically by United States District Courts after settlement by parties to litigation matters.

Date of Government Version: 09/30/2021
Date Data Arrived at EDR: 10/13/2021
Date Made Active in Reports: 01/10/2022
Number of Days to Update: 89

Source: Department of Justice, Consent Decree Library
Telephone: Varies
Last EDR Contact: 01/03/2022
Next Scheduled EDR Contact: 04/18/2022
Data Release Frequency: Varies

BRS: Biennial Reporting System

The Biennial Reporting System is a national system administered by the EPA that collects data on the generation and management of hazardous waste. BRS captures detailed data from two groups: Large Quantity Generators (LQG) and Treatment, Storage, and Disposal Facilities.

Date of Government Version: 12/31/2019
Date Data Arrived at EDR: 09/15/2021
Date Made Active in Reports: 12/14/2021
Number of Days to Update: 90

Source: EPA/NTIS
Telephone: 800-424-9346
Last EDR Contact: 12/17/2021
Next Scheduled EDR Contact: 04/04/2022
Data Release Frequency: Biennially

INDIAN RESERV: Indian Reservations

This map layer portrays Indian administered lands of the United States that have any area equal to or greater than 640 acres.

Date of Government Version: 12/31/2014
Date Data Arrived at EDR: 07/14/2015
Date Made Active in Reports: 01/10/2017
Number of Days to Update: 546

Source: USGS
Telephone: 202-208-3710
Last EDR Contact: 01/04/2022
Next Scheduled EDR Contact: 04/18/2022
Data Release Frequency: Semi-Annually

FUSRAP: Formerly Utilized Sites Remedial Action Program

DOE established the Formerly Utilized Sites Remedial Action Program (FUSRAP) in 1974 to remediate sites where radioactive contamination remained from Manhattan Project and early U.S. Atomic Energy Commission (AEC) operations.

Date of Government Version: 07/26/2021
Date Data Arrived at EDR: 07/27/2021
Date Made Active in Reports: 10/22/2021
Number of Days to Update: 87

Source: Department of Energy
Telephone: 202-586-3559
Last EDR Contact: 11/01/2021
Next Scheduled EDR Contact: 02/14/2022
Data Release Frequency: Varies

UMTRA: Uranium Mill Tailings Sites

Uranium ore was mined by private companies for federal government use in national defense programs. When the mills shut down, large piles of the sand-like material (mill tailings) remain after uranium has been extracted from the ore. Levels of human exposure to radioactive materials from the piles are low; however, in some cases tailings were used as construction materials before the potential health hazards of the tailings were recognized.

GOVERNMENT RECORDS SEARCHED / DATA CURRENCY TRACKING

Date of Government Version: 08/30/2019
Date Data Arrived at EDR: 11/15/2019
Date Made Active in Reports: 01/28/2020
Number of Days to Update: 74

Source: Department of Energy
Telephone: 505-845-0011
Last EDR Contact: 12/09/2021
Next Scheduled EDR Contact: 02/28/2022
Data Release Frequency: Varies

LEAD SMELTER 1: Lead Smelter Sites

A listing of former lead smelter site locations.

Date of Government Version: 10/20/2021
Date Data Arrived at EDR: 11/05/2021
Date Made Active in Reports: 11/29/2021
Number of Days to Update: 24

Source: Environmental Protection Agency
Telephone: 703-603-8787
Last EDR Contact: 01/13/2022
Next Scheduled EDR Contact: 04/11/2022
Data Release Frequency: Varies

LEAD SMELTER 2: Lead Smelter Sites

A list of several hundred sites in the U.S. where secondary lead smelting was done from 1931 and 1964. These sites may pose a threat to public health through ingestion or inhalation of contaminated soil or dust

Date of Government Version: 04/05/2001
Date Data Arrived at EDR: 10/27/2010
Date Made Active in Reports: 12/02/2010
Number of Days to Update: 36

Source: American Journal of Public Health
Telephone: 703-305-6451
Last EDR Contact: 12/02/2009
Next Scheduled EDR Contact: N/A
Data Release Frequency: No Update Planned

US AIRS (AFS): Aerometric Information Retrieval System Facility Subsystem (AFS)

The database is a sub-system of Aerometric Information Retrieval System (AIRS). AFS contains compliance data on air pollution point sources regulated by the U.S. EPA and/or state and local air regulatory agencies. This information comes from source reports by various stationary sources of air pollution, such as electric power plants, steel mills, factories, and universities, and provides information about the air pollutants they produce. Action, air program, air program pollutant, and general level plant data. It is used to track emissions and compliance data from industrial plants.

Date of Government Version: 10/12/2016
Date Data Arrived at EDR: 10/26/2016
Date Made Active in Reports: 02/03/2017
Number of Days to Update: 100

Source: EPA
Telephone: 202-564-2496
Last EDR Contact: 09/26/2017
Next Scheduled EDR Contact: 01/08/2018
Data Release Frequency: Annually

US AIRS MINOR: Air Facility System Data

A listing of minor source facilities.

Date of Government Version: 10/12/2016
Date Data Arrived at EDR: 10/26/2016
Date Made Active in Reports: 02/03/2017
Number of Days to Update: 100

Source: EPA
Telephone: 202-564-2496
Last EDR Contact: 09/26/2017
Next Scheduled EDR Contact: 01/08/2018
Data Release Frequency: Annually

US MINES: Mines Master Index File

Contains all mine identification numbers issued for mines active or opened since 1971. The data also includes violation information.

Date of Government Version: 08/09/2021
Date Data Arrived at EDR: 08/24/2021
Date Made Active in Reports: 11/19/2021
Number of Days to Update: 87

Source: Department of Labor, Mine Safety and Health Administration
Telephone: 303-231-5959
Last EDR Contact: 11/22/2021
Next Scheduled EDR Contact: 03/07/2022
Data Release Frequency: Semi-Annually

MINES VIOLATIONS: MSHA Violation Assessment Data

Mines violation and assessment information. Department of Labor, Mine Safety & Health Administration.

GOVERNMENT RECORDS SEARCHED / DATA CURRENCY TRACKING

Date of Government Version: 06/30/2021
Date Data Arrived at EDR: 07/01/2021
Date Made Active in Reports: 09/28/2021
Number of Days to Update: 89

Source: DOL, Mine Safety & Health Admi
Telephone: 202-693-9424
Last EDR Contact: 12/20/2021
Next Scheduled EDR Contact: 03/14/2022
Data Release Frequency: Quarterly

US MINES 2: Ferrous and Nonferrous Metal Mines Database Listing

This map layer includes ferrous (ferrous metal mines are facilities that extract ferrous metals, such as iron ore or molybdenum) and nonferrous (Nonferrous metal mines are facilities that extract nonferrous metals, such as gold, silver, copper, zinc, and lead) metal mines in the United States.

Date of Government Version: 05/06/2020
Date Data Arrived at EDR: 05/27/2020
Date Made Active in Reports: 08/13/2020
Number of Days to Update: 78

Source: USGS
Telephone: 703-648-7709
Last EDR Contact: 11/22/2021
Next Scheduled EDR Contact: 03/07/2022
Data Release Frequency: Varies

US MINES 3: Active Mines & Mineral Plants Database Listing

Active Mines and Mineral Processing Plant operations for commodities monitored by the Minerals Information Team of the USGS.

Date of Government Version: 04/14/2011
Date Data Arrived at EDR: 06/08/2011
Date Made Active in Reports: 09/13/2011
Number of Days to Update: 97

Source: USGS
Telephone: 703-648-7709
Last EDR Contact: 11/22/2021
Next Scheduled EDR Contact: 03/07/2022
Data Release Frequency: Varies

ABANDONED MINES: Abandoned Mines

An inventory of land and water impacted by past mining (primarily coal mining) is maintained by OSMRE to provide information needed to implement the Surface Mining Control and Reclamation Act of 1977 (SMCRA). The inventory contains information on the location, type, and extent of AML impacts, as well as, information on the cost associated with the reclamation of those problems. The inventory is based upon field surveys by State, Tribal, and OSMRE program officials. It is dynamic to the extent that it is modified as new problems are identified and existing problems are reclaimed.

Date of Government Version: 09/14/2021
Date Data Arrived at EDR: 09/15/2021
Date Made Active in Reports: 12/15/2021
Number of Days to Update: 91

Source: Department of Interior
Telephone: 202-208-2609
Last EDR Contact: 12/14/2021
Next Scheduled EDR Contact: 03/21/2022
Data Release Frequency: Quarterly

FINDS: Facility Index System/Facility Registry System

Facility Index System. FINDS contains both facility information and 'pointers' to other sources that contain more detail. EDR includes the following FINDS databases in this report: PCS (Permit Compliance System), AIRS (Aerometric Information Retrieval System), DOCKET (Enforcement Docket used to manage and track information on civil judicial enforcement cases for all environmental statutes), FURS (Federal Underground Injection Control), C-DOCKET (Criminal Docket System used to track criminal enforcement actions for all environmental statutes), FFIS (Federal Facilities Information System), STATE (State Environmental Laws and Statutes), and PADS (PCB Activity Data System).

Date of Government Version: 05/05/2021
Date Data Arrived at EDR: 05/18/2021
Date Made Active in Reports: 08/17/2021
Number of Days to Update: 91

Source: EPA
Telephone: (415) 947-8000
Last EDR Contact: 11/22/2021
Next Scheduled EDR Contact: 03/14/2022
Data Release Frequency: Quarterly

DOCKET HWC: Hazardous Waste Compliance Docket Listing

A complete list of the Federal Agency Hazardous Waste Compliance Docket Facilities.

Date of Government Version: 05/06/2021
Date Data Arrived at EDR: 05/21/2021
Date Made Active in Reports: 08/11/2021
Number of Days to Update: 82

Source: Environmental Protection Agency
Telephone: 202-564-0527
Last EDR Contact: 11/23/2021
Next Scheduled EDR Contact: 03/07/2022
Data Release Frequency: Varies

GOVERNMENT RECORDS SEARCHED / DATA CURRENCY TRACKING

UXO: Unexploded Ordnance Sites

A listing of unexploded ordnance site locations

Date of Government Version: 12/31/2018	Source: Department of Defense
Date Data Arrived at EDR: 07/02/2020	Telephone: 703-704-1564
Date Made Active in Reports: 09/17/2020	Last EDR Contact: 01/11/2022
Number of Days to Update: 77	Next Scheduled EDR Contact: 04/25/2022
	Data Release Frequency: Varies

ECHO: Enforcement & Compliance History Information

ECHO provides integrated compliance and enforcement information for about 800,000 regulated facilities nationwide.

Date of Government Version: 01/01/2022	Source: Environmental Protection Agency
Date Data Arrived at EDR: 01/04/2022	Telephone: 202-564-2280
Date Made Active in Reports: 01/10/2022	Last EDR Contact: 01/04/2022
Number of Days to Update: 6	Next Scheduled EDR Contact: 04/18/2022
	Data Release Frequency: Quarterly

FUELS PROGRAM: EPA Fuels Program Registered Listing

This listing includes facilities that are registered under the Part 80 (Code of Federal Regulations) EPA Fuels Programs. All companies now are required to submit new and updated registrations.

Date of Government Version: 08/13/2021	Source: EPA
Date Data Arrived at EDR: 08/13/2021	Telephone: 800-385-6164
Date Made Active in Reports: 10/22/2021	Last EDR Contact: 11/15/2021
Number of Days to Update: 70	Next Scheduled EDR Contact: 02/28/2022
	Data Release Frequency: Quarterly

CA BOND EXP. PLAN: Bond Expenditure Plan

Department of Health Services developed a site-specific expenditure plan as the basis for an appropriation of Hazardous Substance Cleanup Bond Act funds. It is not updated.

Date of Government Version: 01/01/1989	Source: Department of Health Services
Date Data Arrived at EDR: 07/27/1994	Telephone: 916-255-2118
Date Made Active in Reports: 08/02/1994	Last EDR Contact: 05/31/1994
Number of Days to Update: 6	Next Scheduled EDR Contact: N/A
	Data Release Frequency: No Update Planned

CORTESE: "Cortese" Hazardous Waste & Substances Sites List

The sites for the list are designated by the State Water Resource Control Board (LUST), the Integrated Waste Board (SWF/LS), and the Department of Toxic Substances Control (Cal-Sites).

Date of Government Version: 09/20/2021	Source: CAL EPA/Office of Emergency Information
Date Data Arrived at EDR: 09/21/2021	Telephone: 916-323-3400
Date Made Active in Reports: 12/08/2021	Last EDR Contact: 12/16/2021
Number of Days to Update: 78	Next Scheduled EDR Contact: 04/04/2022
	Data Release Frequency: Quarterly

CUPA LIVERMORE-PLEASANTON: CUPA Facility Listing

list of facilities associated with the various CUPA programs in Livermore-Pleasanton

Date of Government Version: 05/01/2019	Source: Livermore-Pleasanton Fire Department
Date Data Arrived at EDR: 05/14/2019	Telephone: 925-454-2361
Date Made Active in Reports: 07/17/2019	Last EDR Contact: 11/19/2021
Number of Days to Update: 64	Next Scheduled EDR Contact: 02/21/2022
	Data Release Frequency: Varies

DRYCLEANERS: Cleaner Facilities

A list of drycleaner related facilities that have EPA ID numbers. These are facilities with certain SIC codes: power laundries, family and commercial; garment pressing and cleaner's agents; linen supply; coin-operated laundries and cleaning; drycleaning plants, except rugs; carpet and upholster cleaning; industrial launderers; laundry and garment services.

GOVERNMENT RECORDS SEARCHED / DATA CURRENCY TRACKING

Date of Government Version: 08/27/2021
Date Data Arrived at EDR: 09/01/2021
Date Made Active in Reports: 11/19/2021
Number of Days to Update: 79

Source: Department of Toxic Substance Control
Telephone: 916-327-4498
Last EDR Contact: 01/07/2022
Next Scheduled EDR Contact: 03/14/2022
Data Release Frequency: Annually

DRYCLEAN SOUTH COAST: South Coast Air Quality Management District Drycleaner Listing
A listing of dry cleaners in the South Coast Air Quality Management District

Date of Government Version: 08/18/2021
Date Data Arrived at EDR: 08/23/2021
Date Made Active in Reports: 11/12/2021
Number of Days to Update: 81

Source: South Coast Air Quality Management District
Telephone: 909-396-3211
Last EDR Contact: 11/16/2021
Next Scheduled EDR Contact: 03/07/2022
Data Release Frequency: Varies

DRYCLEAN AVAQMD: Antelope Valley Air Quality Management District Drycleaner Listing
A listing of dry cleaners in the Antelope Valley Air Quality Management District.

Date of Government Version: 08/24/2021
Date Data Arrived at EDR: 08/25/2021
Date Made Active in Reports: 11/17/2021
Number of Days to Update: 84

Source: Antelope Valley Air Quality Management District
Telephone: 661-723-8070
Last EDR Contact: 11/23/2021
Next Scheduled EDR Contact: 03/14/2022
Data Release Frequency: Varies

EMI: Emissions Inventory Data

Toxics and criteria pollutant emissions data collected by the ARB and local air pollution agencies.

Date of Government Version: 12/31/2019
Date Data Arrived at EDR: 06/10/2021
Date Made Active in Reports: 08/27/2021
Number of Days to Update: 78

Source: California Air Resources Board
Telephone: 916-322-2990
Last EDR Contact: 12/17/2021
Next Scheduled EDR Contact: 03/28/2022
Data Release Frequency: Varies

ENF: Enforcement Action Listing

A listing of Water Board Enforcement Actions. Formal is everything except Oral/Verbal Communication, Notice of Violation, Expedited Payment Letter, and Staff Enforcement Letter.

Date of Government Version: 04/16/2021
Date Data Arrived at EDR: 04/20/2021
Date Made Active in Reports: 07/07/2021
Number of Days to Update: 78

Source: State Water Resources Control Board
Telephone: 916-445-9379
Last EDR Contact: 01/13/2022
Next Scheduled EDR Contact: 05/02/2022
Data Release Frequency: Varies

Financial Assurance 1: Financial Assurance Information Listing
Financial Assurance information

Date of Government Version: 10/05/2021
Date Data Arrived at EDR: 10/06/2021
Date Made Active in Reports: 12/29/2021
Number of Days to Update: 84

Source: Department of Toxic Substances Control
Telephone: 916-255-3628
Last EDR Contact: 01/13/2022
Next Scheduled EDR Contact: 05/02/2022
Data Release Frequency: Varies

Financial Assurance 2: Financial Assurance Information Listing

A listing of financial assurance information for solid waste facilities. Financial assurance is intended to ensure that resources are available to pay for the cost of closure, post-closure care, and corrective measures if the owner or operator of a regulated facility is unable or unwilling to pay.

Date of Government Version: 08/13/2021
Date Data Arrived at EDR: 08/13/2021
Date Made Active in Reports: 11/05/2021
Number of Days to Update: 84

Source: California Integrated Waste Management Board
Telephone: 916-341-6066
Last EDR Contact: 11/16/2021
Next Scheduled EDR Contact: 02/21/2022
Data Release Frequency: Varies

GOVERNMENT RECORDS SEARCHED / DATA CURRENCY TRACKING

HAZNET: Facility and Manifest Data

Facility and Manifest Data. The data is extracted from the copies of hazardous waste manifests received each year by the DTSC. The annual volume of manifests is typically 700,000 - 1,000,000 annually, representing approximately 350,000 - 500,000 shipments. Data are from the manifests submitted without correction, and therefore many contain some invalid values for data elements such as generator ID, TSD ID, waste category, and disposal method. This database begins with calendar year 1993.

Date of Government Version: 12/31/2019	Source: California Environmental Protection Agency
Date Data Arrived at EDR: 04/15/2020	Telephone: 916-255-1136
Date Made Active in Reports: 07/02/2020	Last EDR Contact: 01/07/2022
Number of Days to Update: 78	Next Scheduled EDR Contact: 04/18/2022
	Data Release Frequency: Annually

ICE: ICE

Contains data pertaining to the Permitted Facilities with Inspections / Enforcements sites tracked in Envirostor.

Date of Government Version: 08/13/2021	Source: Department of Toxic Substances Control
Date Data Arrived at EDR: 08/13/2021	Telephone: 877-786-9427
Date Made Active in Reports: 11/08/2021	Last EDR Contact: 11/15/2021
Number of Days to Update: 87	Next Scheduled EDR Contact: 02/28/2022
	Data Release Frequency: Quarterly

HIST CORTESE: Hazardous Waste & Substance Site List

The sites for the list are designated by the State Water Resource Control Board [LUST], the Integrated Waste Board [SWF/LS], and the Department of Toxic Substances Control [CALSITES]. This listing is no longer updated by the state agency.

Date of Government Version: 04/01/2001	Source: Department of Toxic Substances Control
Date Data Arrived at EDR: 01/22/2009	Telephone: 916-323-3400
Date Made Active in Reports: 04/08/2009	Last EDR Contact: 01/22/2009
Number of Days to Update: 76	Next Scheduled EDR Contact: N/A
	Data Release Frequency: No Update Planned

HWP: EnviroStor Permitted Facilities Listing

Detailed information on permitted hazardous waste facilities and corrective action ("cleanups") tracked in EnviroStor.

Date of Government Version: 08/13/2021	Source: Department of Toxic Substances Control
Date Data Arrived at EDR: 08/13/2021	Telephone: 916-323-3400
Date Made Active in Reports: 11/08/2021	Last EDR Contact: 11/15/2021
Number of Days to Update: 87	Next Scheduled EDR Contact: 02/28/2022
	Data Release Frequency: Quarterly

HWT: Registered Hazardous Waste Transporter Database

A listing of hazardous waste transporters. In California, unless specifically exempted, it is unlawful for any person to transport hazardous wastes unless the person holds a valid registration issued by DTSC. A hazardous waste transporter registration is valid for one year and is assigned a unique registration number.

Date of Government Version: 10/04/2021	Source: Department of Toxic Substances Control
Date Data Arrived at EDR: 10/05/2021	Telephone: 916-440-7145
Date Made Active in Reports: 12/22/2021	Last EDR Contact: 01/04/2022
Number of Days to Update: 78	Next Scheduled EDR Contact: 04/18/2022
	Data Release Frequency: Quarterly

MINES: Mines Site Location Listing

A listing of mine site locations from the Office of Mine Reclamation.

Date of Government Version: 09/07/2021	Source: Department of Conservation
Date Data Arrived at EDR: 09/07/2021	Telephone: 916-322-1080
Date Made Active in Reports: 11/29/2021	Last EDR Contact: 12/07/2021
Number of Days to Update: 83	Next Scheduled EDR Contact: 03/21/2022
	Data Release Frequency: Quarterly

GOVERNMENT RECORDS SEARCHED / DATA CURRENCY TRACKING

MWMP: Medical Waste Management Program Listing

The Medical Waste Management Program (MWMP) ensures the proper handling and disposal of medical waste by permitting and inspecting medical waste Offsite Treatment Facilities (PDF) and Transfer Stations (PDF) throughout the state. MWMP also oversees all Medical Waste Transporters.

Date of Government Version: 08/05/2021	Source: Department of Public Health
Date Data Arrived at EDR: 08/31/2021	Telephone: 916-558-1784
Date Made Active in Reports: 11/19/2021	Last EDR Contact: 11/30/2021
Number of Days to Update: 80	Next Scheduled EDR Contact: 03/14/2022
	Data Release Frequency: Varies

NPDES: NPDES Permits Listing

A listing of NPDES permits, including stormwater.

Date of Government Version: 05/10/2021	Source: State Water Resources Control Board
Date Data Arrived at EDR: 05/11/2021	Telephone: 916-445-9379
Date Made Active in Reports: 07/27/2021	Last EDR Contact: 11/09/2021
Number of Days to Update: 77	Next Scheduled EDR Contact: 02/21/2022
	Data Release Frequency: Quarterly

PEST LIC: Pesticide Regulation Licenses Listing

A listing of licenses and certificates issued by the Department of Pesticide Regulation. The DPR issues licenses and/or certificates to: Persons and businesses that apply or sell pesticides; Pest control dealers and brokers; Persons who advise on agricultural pesticide applications.

Date of Government Version: 08/30/2021	Source: Department of Pesticide Regulation
Date Data Arrived at EDR: 08/31/2021	Telephone: 916-445-4038
Date Made Active in Reports: 11/19/2021	Last EDR Contact: 11/30/2021
Number of Days to Update: 80	Next Scheduled EDR Contact: 03/14/2022
	Data Release Frequency: Quarterly

PROC: Certified Processors Database

A listing of certified processors.

Date of Government Version: 06/04/2021	Source: Department of Conservation
Date Data Arrived at EDR: 06/04/2021	Telephone: 916-323-3836
Date Made Active in Reports: 08/27/2021	Last EDR Contact: 11/29/2021
Number of Days to Update: 84	Next Scheduled EDR Contact: 03/21/2022
	Data Release Frequency: Quarterly

NOTIFY 65: Proposition 65 Records

Listings of all Proposition 65 incidents reported to counties by the State Water Resources Control Board and the Regional Water Quality Control Board. This database is no longer updated by the reporting agency.

Date of Government Version: 03/12/2021	Source: State Water Resources Control Board
Date Data Arrived at EDR: 03/16/2021	Telephone: 916-445-3846
Date Made Active in Reports: 06/01/2021	Last EDR Contact: 12/08/2021
Number of Days to Update: 77	Next Scheduled EDR Contact: 03/28/2022
	Data Release Frequency: No Update Planned

UIC: UIC Listing

A listing of wells identified as underground injection wells, in the California Oil and Gas Wells database.

Date of Government Version: 06/03/2021	Source: Department of Conservation
Date Data Arrived at EDR: 06/03/2021	Telephone: 916-445-2408
Date Made Active in Reports: 08/25/2021	Last EDR Contact: 12/07/2021
Number of Days to Update: 83	Next Scheduled EDR Contact: 03/21/2022
	Data Release Frequency: Varies

GOVERNMENT RECORDS SEARCHED / DATA CURRENCY TRACKING

UIC GEO: Underground Injection Control Sites (GEOTRACKER)

Underground control injection sites

Date of Government Version: 09/07/2021
Date Data Arrived at EDR: 09/07/2021
Date Made Active in Reports: 11/29/2021
Number of Days to Update: 83

Source: State Water Resource Control Board
Telephone: 866-480-1028
Last EDR Contact: 12/07/2021
Next Scheduled EDR Contact: 03/21/2022
Data Release Frequency: Varies

WASTEWATER PITS: Oil Wastewater Pits Listing

Water officials discovered that oil producers have been dumping chemical-laden wastewater into hundreds of unlined pits that are operating without proper permits. Inspections completed by the Central Valley Regional Water Quality Control Board revealed the existence of previously unidentified waste sites. The water boards review found that more than one-third of the region's active disposal pits are operating without permission.

Date of Government Version: 02/11/2021
Date Data Arrived at EDR: 07/01/2021
Date Made Active in Reports: 09/29/2021
Number of Days to Update: 90

Source: RWQCB, Central Valley Region
Telephone: 559-445-5577
Last EDR Contact: 01/07/2022
Next Scheduled EDR Contact: 04/18/2022
Data Release Frequency: Varies

WDS: Waste Discharge System

Sites which have been issued waste discharge requirements.

Date of Government Version: 06/19/2007
Date Data Arrived at EDR: 06/20/2007
Date Made Active in Reports: 06/29/2007
Number of Days to Update: 9

Source: State Water Resources Control Board
Telephone: 916-341-5227
Last EDR Contact: 11/15/2021
Next Scheduled EDR Contact: 02/28/2022
Data Release Frequency: No Update Planned

WIP: Well Investigation Program Case List

Well Investigation Program case in the San Gabriel and San Fernando Valley area.

Date of Government Version: 07/03/2009
Date Data Arrived at EDR: 07/21/2009
Date Made Active in Reports: 08/03/2009
Number of Days to Update: 13

Source: Los Angeles Water Quality Control Board
Telephone: 213-576-6726
Last EDR Contact: 12/14/2021
Next Scheduled EDR Contact: 04/04/2022
Data Release Frequency: No Update Planned

MILITARY PRIV SITES: Military Privatized Sites (GEOTRACKER)

Military privatized sites

Date of Government Version: 09/07/2021
Date Data Arrived at EDR: 09/07/2021
Date Made Active in Reports: 11/29/2021
Number of Days to Update: 83

Source: State Water Resources Control Board
Telephone: 866-480-1028
Last EDR Contact: 12/07/2021
Next Scheduled EDR Contact: 03/21/2022
Data Release Frequency: Varies

PROJECT: Project Sites (GEOTRACKER)

Projects sites

Date of Government Version: 09/07/2021
Date Data Arrived at EDR: 09/07/2021
Date Made Active in Reports: 11/29/2021
Number of Days to Update: 83

Source: State Water Resources Control Board
Telephone: 866-480-1028
Last EDR Contact: 12/07/2021
Next Scheduled EDR Contact: 03/21/2022
Data Release Frequency: Varies

WDR: Waste Discharge Requirements Listing

In general, the Waste Discharge Requirements (WDRs) Program (sometimes also referred to as the "Non Chapter 15 (Non 15) Program") regulates point discharges that are exempt pursuant to Subsection 20090 of Title 27 and not subject to the Federal Water Pollution Control Act. Exemptions from Title 27 may be granted for nine categories of discharges (e.g., sewage, wastewater, etc.) that meet, and continue to meet, the preconditions listed for each specific exemption. The scope of the WDRs Program also includes the discharge of wastes classified as inert, pursuant to section 20230 of Title 27.

GOVERNMENT RECORDS SEARCHED / DATA CURRENCY TRACKING

Date of Government Version: 09/07/2021
Date Data Arrived at EDR: 09/08/2021
Date Made Active in Reports: 12/01/2021
Number of Days to Update: 84

Source: State Water Resources Control Board
Telephone: 916-341-5810
Last EDR Contact: 12/07/2021
Next Scheduled EDR Contact: 03/21/2022
Data Release Frequency: Quarterly

CIWQS: California Integrated Water Quality System

The California Integrated Water Quality System (CIWQS) is a computer system used by the State and Regional Water Quality Control Boards to track information about places of environmental interest, manage permits and other orders, track inspections, and manage violations and enforcement activities.

Date of Government Version: 08/30/2021
Date Data Arrived at EDR: 08/31/2021
Date Made Active in Reports: 11/19/2021
Number of Days to Update: 80

Source: State Water Resources Control Board
Telephone: 866-794-4977
Last EDR Contact: 11/30/2021
Next Scheduled EDR Contact: 03/14/2022
Data Release Frequency: Varies

CERS: CalEPA Regulated Site Portal Data

The CalEPA Regulated Site Portal database combines data about environmentally regulated sites and facilities in California into a single database. It combines data from a variety of state and federal databases, and provides an overview of regulated activities across the spectrum of environmental programs for any given location in California. These activities include hazardous materials and waste, state and federal cleanups, impacted ground and surface waters, and toxic materials

Date of Government Version: 10/18/2021
Date Data Arrived at EDR: 10/19/2021
Date Made Active in Reports: 01/12/2022
Number of Days to Update: 85

Source: California Environmental Protection Agency
Telephone: 916-323-2514
Last EDR Contact: 01/19/2022
Next Scheduled EDR Contact: 05/02/2022
Data Release Frequency: Varies

NON-CASE INFO: Non-Case Information Sites (GEOTRACKER)

Non-Case Information sites

Date of Government Version: 09/07/2021
Date Data Arrived at EDR: 09/07/2021
Date Made Active in Reports: 11/29/2021
Number of Days to Update: 83

Source: State Water Resources Control Board
Telephone: 866-480-1028
Last EDR Contact: 12/07/2021
Next Scheduled EDR Contact: 03/21/2022
Data Release Frequency: Varies

OTHER OIL GAS: Other Oil & Gas Projects Sites (GEOTRACKER)

Other Oil & Gas Projects sites

Date of Government Version: 09/07/2021
Date Data Arrived at EDR: 09/07/2021
Date Made Active in Reports: 11/29/2021
Number of Days to Update: 83

Source: State Water Resources Control Board
Telephone: 866-480-1028
Last EDR Contact: 12/07/2021
Next Scheduled EDR Contact: 03/21/2022
Data Release Frequency: Varies

PROD WATER PONDS: Produced Water Ponds Sites (GEOTRACKER)

Produced water ponds sites

Date of Government Version: 09/07/2021
Date Data Arrived at EDR: 09/07/2021
Date Made Active in Reports: 11/29/2021
Number of Days to Update: 83

Source: State Water Resources Control Board
Telephone: 866-480-1028
Last EDR Contact: 12/07/2021
Next Scheduled EDR Contact: 03/21/2022
Data Release Frequency: Varies

SAMPLING POINT: Sampling Point ? Public Sites (GEOTRACKER)

Sampling point - public sites

GOVERNMENT RECORDS SEARCHED / DATA CURRENCY TRACKING

Date of Government Version: 09/07/2021
Date Data Arrived at EDR: 09/07/2021
Date Made Active in Reports: 11/29/2021
Number of Days to Update: 83

Source: State Water Resources Control Board
Telephone: 866-480-1028
Last EDR Contact: 12/07/2021
Next Scheduled EDR Contact: 03/21/2022
Data Release Frequency: Varies

WELL STIM PROJ: Well Stimulation Project (GEOTRACKER)

Includes areas of groundwater monitoring plans, a depiction of the monitoring network, and the facilities, boundaries, and subsurface characteristics of the oilfield and the features (oil and gas wells, produced water ponds, UIC wells, water supply wells, etc?) being monitored

Date of Government Version: 09/07/2021
Date Data Arrived at EDR: 09/07/2021
Date Made Active in Reports: 11/29/2021
Number of Days to Update: 83

Source: State Water Resources Control Board
Telephone: 866-480-1028
Last EDR Contact: 12/07/2021
Next Scheduled EDR Contact: 03/21/2022
Data Release Frequency: Varies

PCS INACTIVE: Listing of Inactive PCS Permits

An inactive permit is a facility that has shut down or is no longer discharging.

Date of Government Version: 11/05/2014
Date Data Arrived at EDR: 01/06/2015
Date Made Active in Reports: 05/06/2015
Number of Days to Update: 120

Source: EPA
Telephone: 202-564-2496
Last EDR Contact: 12/29/2021
Next Scheduled EDR Contact: 04/18/2022
Data Release Frequency: Semi-Annually

PCS: Permit Compliance System

PCS is a computerized management information system that contains data on National Pollutant Discharge Elimination System (NPDES) permit holding facilities. PCS tracks the permit, compliance, and enforcement status of NPDES facilities.

Date of Government Version: 07/14/2011
Date Data Arrived at EDR: 08/05/2011
Date Made Active in Reports: 09/29/2011
Number of Days to Update: 55

Source: EPA, Office of Water
Telephone: 202-564-2496
Last EDR Contact: 12/29/2021
Next Scheduled EDR Contact: 04/18/2022
Data Release Frequency: Semi-Annually

HWTS: Hazardous Waste Tracking System

DTSC maintains the Hazardous Waste Tracking System that stores ID number information since the early 1980s and manifest data since 1993. The system collects both manifest copies from the generator and destination facility.

Date of Government Version: 07/13/2021
Date Data Arrived at EDR: 07/14/2021
Date Made Active in Reports: 10/06/2021
Number of Days to Update: 84

Source: Department of Toxic Substances Control
Telephone: 916-324-2444
Last EDR Contact: 01/13/2022
Next Scheduled EDR Contact: 04/18/2022
Data Release Frequency: Varies

MINES MRDS: Mineral Resources Data System

Mineral Resources Data System

Date of Government Version: 04/06/2018
Date Data Arrived at EDR: 10/21/2019
Date Made Active in Reports: 10/24/2019
Number of Days to Update: 3

Source: USGS
Telephone: 703-648-6533
Last EDR Contact: 11/23/2021
Next Scheduled EDR Contact: 03/07/2022
Data Release Frequency: Varies

PCS ENF: Enforcement data

No description is available for this data

GOVERNMENT RECORDS SEARCHED / DATA CURRENCY TRACKING

Date of Government Version: 12/31/2014
Date Data Arrived at EDR: 02/05/2015
Date Made Active in Reports: 03/06/2015
Number of Days to Update: 29

Source: EPA
Telephone: 202-564-2497
Last EDR Contact: 12/29/2021
Next Scheduled EDR Contact: 04/18/2022
Data Release Frequency: Varies

EDR HIGH RISK HISTORICAL RECORDS

EDR Exclusive Records

EDR MGP: EDR Proprietary Manufactured Gas Plants

The EDR Proprietary Manufactured Gas Plant Database includes records of coal gas plants (manufactured gas plants) compiled by EDR's researchers. Manufactured gas sites were used in the United States from the 1800's to 1950's to produce a gas that could be distributed and used as fuel. These plants used whale oil, rosin, coal, or a mixture of coal, oil, and water that also produced a significant amount of waste. Many of the byproducts of the gas production, such as coal tar (oily waste containing volatile and non-volatile chemicals), sludges, oils and other compounds are potentially hazardous to human health and the environment. The byproduct from this process was frequently disposed of directly at the plant site and can remain or spread slowly, serving as a continuous source of soil and groundwater contamination.

Date of Government Version: N/A
Date Data Arrived at EDR: N/A
Date Made Active in Reports: N/A
Number of Days to Update: N/A

Source: EDR, Inc.
Telephone: N/A
Last EDR Contact: N/A
Next Scheduled EDR Contact: N/A
Data Release Frequency: No Update Planned

EDR Hist Auto: EDR Exclusive Historical Auto Stations

EDR has searched selected national collections of business directories and has collected listings of potential gas station/filling station/service station sites that were available to EDR researchers. EDR's review was limited to those categories of sources that might, in EDR's opinion, include gas station/filling station/service station establishments. The categories reviewed included, but were not limited to gas, gas station, gasoline station, filling station, auto, automobile repair, auto service station, service station, etc. This database falls within a category of information EDR classifies as "High Risk Historical Records", or HRHR. EDR's HRHR effort presents unique and sometimes proprietary data about past sites and operations that typically create environmental concerns, but may not show up in current government records searches.

Date of Government Version: N/A
Date Data Arrived at EDR: N/A
Date Made Active in Reports: N/A
Number of Days to Update: N/A

Source: EDR, Inc.
Telephone: N/A
Last EDR Contact: N/A
Next Scheduled EDR Contact: N/A
Data Release Frequency: Varies

EDR Hist Cleaner: EDR Exclusive Historical Cleaners

EDR has searched selected national collections of business directories and has collected listings of potential dry cleaner sites that were available to EDR researchers. EDR's review was limited to those categories of sources that might, in EDR's opinion, include dry cleaning establishments. The categories reviewed included, but were not limited to dry cleaners, cleaners, laundry, laundromat, cleaning/laundry, wash & dry etc. This database falls within a category of information EDR classifies as "High Risk Historical Records", or HRHR. EDR's HRHR effort presents unique and sometimes proprietary data about past sites and operations that typically create environmental concerns, but may not show up in current government records searches.

Date of Government Version: N/A
Date Data Arrived at EDR: N/A
Date Made Active in Reports: N/A
Number of Days to Update: N/A

Source: EDR, Inc.
Telephone: N/A
Last EDR Contact: N/A
Next Scheduled EDR Contact: N/A
Data Release Frequency: Varies

EDR RECOVERED GOVERNMENT ARCHIVES

Exclusive Recovered Govt. Archives

GOVERNMENT RECORDS SEARCHED / DATA CURRENCY TRACKING

RGA LF: Recovered Government Archive Solid Waste Facilities List

The EDR Recovered Government Archive Landfill database provides a list of landfills derived from historical databases and includes many records that no longer appear in current government lists. Compiled from Records formerly available from the Department of Resources Recycling and Recovery in California.

Date of Government Version: N/A	Source: Department of Resources Recycling and Recovery
Date Data Arrived at EDR: 07/01/2013	Telephone: N/A
Date Made Active in Reports: 01/13/2014	Last EDR Contact: 06/01/2012
Number of Days to Update: 196	Next Scheduled EDR Contact: N/A
	Data Release Frequency: Varies

RGA LUST: Recovered Government Archive Leaking Underground Storage Tank

The EDR Recovered Government Archive Leaking Underground Storage Tank database provides a list of LUST incidents derived from historical databases and includes many records that no longer appear in current government lists. Compiled from Records formerly available from the State Water Resources Control Board in California.

Date of Government Version: N/A	Source: State Water Resources Control Board
Date Data Arrived at EDR: 07/01/2013	Telephone: N/A
Date Made Active in Reports: 12/30/2013	Last EDR Contact: 06/01/2012
Number of Days to Update: 182	Next Scheduled EDR Contact: N/A
	Data Release Frequency: Varies

COUNTY RECORDS

ALAMEDA COUNTY:

CS ALAMEDA: Contaminated Sites

A listing of contaminated sites overseen by the Toxic Release Program (oil and groundwater contamination from chemical releases and spills) and the Leaking Underground Storage Tank Program (soil and ground water contamination from leaking petroleum USTs).

Date of Government Version: 01/09/2019	Source: Alameda County Environmental Health Services
Date Data Arrived at EDR: 01/11/2019	Telephone: 510-567-6700
Date Made Active in Reports: 03/05/2019	Last EDR Contact: 12/28/2021
Number of Days to Update: 53	Next Scheduled EDR Contact: 04/18/2022
	Data Release Frequency: Semi-Annually

UST ALAMEDA: Underground Tanks

Underground storage tank sites located in Alameda county.

Date of Government Version: 09/30/2021	Source: Alameda County Environmental Health Services
Date Data Arrived at EDR: 10/01/2021	Telephone: 510-567-6700
Date Made Active in Reports: 12/15/2021	Last EDR Contact: 12/28/2021
Number of Days to Update: 75	Next Scheduled EDR Contact: 04/18/2022
	Data Release Frequency: Semi-Annually

AMADOR COUNTY:

CUPA AMADOR: CUPA Facility List

Cupa Facility List

Date of Government Version: 08/05/2021	Source: Amador County Environmental Health
Date Data Arrived at EDR: 08/06/2021	Telephone: 209-223-6439
Date Made Active in Reports: 09/17/2021	Last EDR Contact: 10/29/2021
Number of Days to Update: 42	Next Scheduled EDR Contact: 02/14/2022
	Data Release Frequency: Varies

BUTTE COUNTY:

GOVERNMENT RECORDS SEARCHED / DATA CURRENCY TRACKING

CUPA BUTTE: CUPA Facility Listing
Cupa facility list.

Date of Government Version: 04/21/2017
Date Data Arrived at EDR: 04/25/2017
Date Made Active in Reports: 08/09/2017
Number of Days to Update: 106

Source: Public Health Department
Telephone: 530-538-7149
Last EDR Contact: 12/28/2021
Next Scheduled EDR Contact: 04/18/2022
Data Release Frequency: No Update Planned

CALVERAS COUNTY:

CUPA CALVERAS: CUPA Facility Listing
Cupa Facility Listing

Date of Government Version: 09/15/2021
Date Data Arrived at EDR: 09/16/2021
Date Made Active in Reports: 12/09/2021
Number of Days to Update: 84

Source: Calveras County Environmental Health
Telephone: 209-754-6399
Last EDR Contact: 12/28/2021
Next Scheduled EDR Contact: 04/04/2022
Data Release Frequency: Quarterly

COLUSA COUNTY:

CUPA COLUSA: CUPA Facility List
Cupa facility list.

Date of Government Version: 04/06/2020
Date Data Arrived at EDR: 04/23/2020
Date Made Active in Reports: 07/10/2020
Number of Days to Update: 78

Source: Health & Human Services
Telephone: 530-458-0396
Last EDR Contact: 10/29/2021
Next Scheduled EDR Contact: 02/14/2022
Data Release Frequency: Semi-Annually

CONTRA COSTA COUNTY:

SL CONTRA COSTA: Site List

List includes sites from the underground tank, hazardous waste generator and business plan/2185 programs.

Date of Government Version: 10/22/2021
Date Data Arrived at EDR: 10/26/2021
Date Made Active in Reports: 01/19/2022
Number of Days to Update: 85

Source: Contra Costa Health Services Department
Telephone: 925-646-2286
Last EDR Contact: 10/22/2021
Next Scheduled EDR Contact: 02/07/2022
Data Release Frequency: Semi-Annually

DEL NORTE COUNTY:

CUPA DEL NORTE: CUPA Facility List
Cupa Facility list

Date of Government Version: 06/29/2021
Date Data Arrived at EDR: 07/23/2021
Date Made Active in Reports: 10/08/2021
Number of Days to Update: 77

Source: Del Norte County Environmental Health Division
Telephone: 707-465-0426
Last EDR Contact: 10/29/2021
Next Scheduled EDR Contact: 02/07/2022
Data Release Frequency: Varies

EL DORADO COUNTY:

GOVERNMENT RECORDS SEARCHED / DATA CURRENCY TRACKING

CUPA EL DORADO: CUPA Facility List CUPA facility list.

Date of Government Version: 07/30/2021
Date Data Arrived at EDR: 08/03/2021
Date Made Active in Reports: 10/26/2021
Number of Days to Update: 84

Source: El Dorado County Environmental Management Department
Telephone: 530-621-6623
Last EDR Contact: 11/16/2021
Next Scheduled EDR Contact: 02/07/2022
Data Release Frequency: Varies

FRESNO COUNTY:

CUPA FRESNO: CUPA Resources List

Certified Unified Program Agency. CUPA's are responsible for implementing a unified hazardous materials and hazardous waste management regulatory program. The agency provides oversight of businesses that deal with hazardous materials, operate underground storage tanks or aboveground storage tanks.

Date of Government Version: 04/09/2021
Date Data Arrived at EDR: 06/23/2021
Date Made Active in Reports: 09/17/2021
Number of Days to Update: 86

Source: Dept. of Community Health
Telephone: 559-445-3271
Last EDR Contact: 12/21/2021
Next Scheduled EDR Contact: 04/11/2022
Data Release Frequency: Semi-Annually

GLENN COUNTY:

CUPA GLENN: CUPA Facility List Cupa facility list

Date of Government Version: 01/22/2018
Date Data Arrived at EDR: 01/24/2018
Date Made Active in Reports: 03/14/2018
Number of Days to Update: 49

Source: Glenn County Air Pollution Control District
Telephone: 830-934-6500
Last EDR Contact: 01/13/2022
Next Scheduled EDR Contact: 05/02/2022
Data Release Frequency: No Update Planned

HUMBOLDT COUNTY:

CUPA HUMBOLDT: CUPA Facility List CUPA facility list.

Date of Government Version: 08/12/2021
Date Data Arrived at EDR: 08/12/2021
Date Made Active in Reports: 11/08/2021
Number of Days to Update: 88

Source: Humboldt County Environmental Health
Telephone: N/A
Last EDR Contact: 11/11/2021
Next Scheduled EDR Contact: 02/28/2022
Data Release Frequency: Semi-Annually

IMPERIAL COUNTY:

CUPA IMPERIAL: CUPA Facility List Cupa facility list.

Date of Government Version: 10/18/2021
Date Data Arrived at EDR: 10/20/2021
Date Made Active in Reports: 01/12/2022
Number of Days to Update: 84

Source: San Diego Border Field Office
Telephone: 760-339-2777
Last EDR Contact: 01/13/2022
Next Scheduled EDR Contact: 05/02/2022
Data Release Frequency: Varies

INYO COUNTY:

GOVERNMENT RECORDS SEARCHED / DATA CURRENCY TRACKING

CUPA INYO: CUPA Facility List Cupa facility list.

Date of Government Version: 04/02/2018
Date Data Arrived at EDR: 04/03/2018
Date Made Active in Reports: 06/14/2018
Number of Days to Update: 72

Source: Inyo County Environmental Health Services
Telephone: 760-878-0238
Last EDR Contact: 11/11/2021
Next Scheduled EDR Contact: 02/28/2022
Data Release Frequency: Varies

KERN COUNTY:

CUPA KERN: CUPA Facility List

A listing of sites included in the Kern County Hazardous Material Business Plan.

Date of Government Version: 07/06/2021
Date Data Arrived at EDR: 08/12/2021
Date Made Active in Reports: 10/07/2021
Number of Days to Update: 56

Source: Kern County Public Health
Telephone: 661-321-3000
Last EDR Contact: 11/11/2021
Next Scheduled EDR Contact: 02/14/2022
Data Release Frequency: Varies

UST KERN: Underground Storage Tank Sites & Tank Listing Kern County Sites and Tanks Listing.

Date of Government Version: 07/06/2021
Date Data Arrived at EDR: 08/12/2021
Date Made Active in Reports: 08/18/2021
Number of Days to Update: 6

Source: Kern County Environment Health Services Department
Telephone: 661-862-8700
Last EDR Contact: 11/11/2021
Next Scheduled EDR Contact: 02/14/2022
Data Release Frequency: Quarterly

KINGS COUNTY:

CUPA KINGS: CUPA Facility List

A listing of sites included in the county's Certified Unified Program Agency database. California's Secretary for Environmental Protection established the unified hazardous materials and hazardous waste regulatory program as required by chapter 6.11 of the California Health and Safety Code. The Unified Program consolidates the administration, permits, inspections, and enforcement activities.

Date of Government Version: 12/03/2020
Date Data Arrived at EDR: 01/26/2021
Date Made Active in Reports: 04/14/2021
Number of Days to Update: 78

Source: Kings County Department of Public Health
Telephone: 559-584-1411
Last EDR Contact: 12/22/2021
Next Scheduled EDR Contact: 02/28/2022
Data Release Frequency: Varies

LAKE COUNTY:

CUPA LAKE: CUPA Facility List Cupa facility list

Date of Government Version: 07/27/2021
Date Data Arrived at EDR: 07/28/2021
Date Made Active in Reports: 10/21/2021
Number of Days to Update: 85

Source: Lake County Environmental Health
Telephone: 707-263-1164
Last EDR Contact: 01/10/2022
Next Scheduled EDR Contact: 04/25/2022
Data Release Frequency: Varies

LASSEN COUNTY:

GOVERNMENT RECORDS SEARCHED / DATA CURRENCY TRACKING

CUPA LASSEN: CUPA Facility List Cupa facility list

Date of Government Version: 07/31/2020
Date Data Arrived at EDR: 08/21/2020
Date Made Active in Reports: 11/09/2020
Number of Days to Update: 80

Source: Lassen County Environmental Health
Telephone: 530-251-8528
Last EDR Contact: 01/13/2022
Next Scheduled EDR Contact: 05/02/2022
Data Release Frequency: Varies

LOS ANGELES COUNTY:

AOCONCERN: Key Areas of Concerns in Los Angeles County

San Gabriel Valley areas where VOC contamination is at or above the MCL as designated by region 9 EPA office. Date of Government Version: 3/30/2009 Exide Site area is a cleanup plan of lead-impacted soil surrounding the former Exide Facility as designated by the DTSC. Date of Government Version: 7/17/2017

Date of Government Version: 03/30/2009
Date Data Arrived at EDR: 03/31/2009
Date Made Active in Reports: 10/23/2009
Number of Days to Update: 206

Source: N/A
Telephone: N/A
Last EDR Contact: 12/08/2021
Next Scheduled EDR Contact: 03/28/2022
Data Release Frequency: No Update Planned

HMS LOS ANGELES: HMS: Street Number List

Industrial Waste and Underground Storage Tank Sites.

Date of Government Version: 10/14/2021
Date Data Arrived at EDR: 10/19/2021
Date Made Active in Reports: 01/13/2022
Number of Days to Update: 86

Source: Department of Public Works
Telephone: 626-458-3517
Last EDR Contact: 01/13/2022
Next Scheduled EDR Contact: 04/18/2022
Data Release Frequency: Semi-Annually

LF LOS ANGELES: List of Solid Waste Facilities

Solid Waste Facilities in Los Angeles County.

Date of Government Version: 10/08/2021
Date Data Arrived at EDR: 10/08/2021
Date Made Active in Reports: 12/29/2021
Number of Days to Update: 82

Source: La County Department of Public Works
Telephone: 818-458-5185
Last EDR Contact: 01/11/2022
Next Scheduled EDR Contact: 04/25/2022
Data Release Frequency: Varies

LF LOS ANGELES CITY: City of Los Angeles Landfills

Landfills owned and maintained by the City of Los Angeles.

Date of Government Version: 01/01/2021
Date Data Arrived at EDR: 02/18/2021
Date Made Active in Reports: 05/10/2021
Number of Days to Update: 81

Source: Engineering & Construction Division
Telephone: 213-473-7869
Last EDR Contact: 01/07/2022
Next Scheduled EDR Contact: 04/25/2022
Data Release Frequency: Varies

LOS ANGELES AST: Active & Inactive AST Inventory

A listing of active & inactive above ground petroleum storage tank site locations, located in the City of Los Angeles.

Date of Government Version: 06/01/2019
Date Data Arrived at EDR: 06/25/2019
Date Made Active in Reports: 08/22/2019
Number of Days to Update: 58

Source: Los Angeles Fire Department
Telephone: 213-978-3800
Last EDR Contact: 12/16/2021
Next Scheduled EDR Contact: 04/04/2022
Data Release Frequency: Varies

GOVERNMENT RECORDS SEARCHED / DATA CURRENCY TRACKING

LOS ANGELES CO LF METHANE: Methane Producing Landfills

This data was created on April 30, 2012 to represent known disposal sites in Los Angeles County that may produce and emanate methane gas. The shapefile contains disposal sites within Los Angeles County that once accepted degradable refuse material. Information used to create this data was extracted from a landfill survey performed by County Engineers (Major Waste System Map, 1973) as well as historical records from CalRecycle, Regional Water Quality Control Board, and Los Angeles County Department of Public Health

Date of Government Version: 10/12/2021	Source: Los Angeles County Department of Public Works
Date Data Arrived at EDR: 10/13/2021	Telephone: 626-458-6973
Date Made Active in Reports: 01/04/2022	Last EDR Contact: 01/07/2022
Number of Days to Update: 83	Next Scheduled EDR Contact: 04/25/2022
	Data Release Frequency: No Update Planned

LOS ANGELES HM: Active & Inactive Hazardous Materials Inventory

A listing of active & inactive hazardous materials facility locations, located in the City of Los Angeles.

Date of Government Version: 04/19/2021	Source: Los Angeles Fire Department
Date Data Arrived at EDR: 06/17/2021	Telephone: 213-978-3800
Date Made Active in Reports: 06/28/2021	Last EDR Contact: 12/17/2021
Number of Days to Update: 11	Next Scheduled EDR Contact: 04/04/2022
	Data Release Frequency: Varies

LOS ANGELES UST: Active & Inactive UST Inventory

A listing of active & inactive underground storage tank site locations and underground storage tank historical sites, located in the City of Los Angeles.

Date of Government Version: 04/19/2021	Source: Los Angeles Fire Department
Date Data Arrived at EDR: 06/17/2021	Telephone: 213-978-3800
Date Made Active in Reports: 09/14/2021	Last EDR Contact: 12/17/2021
Number of Days to Update: 89	Next Scheduled EDR Contact: 04/04/2022
	Data Release Frequency: Varies

SITE MIT LOS ANGELES: Site Mitigation List

Industrial sites that have had some sort of spill or complaint.

Date of Government Version: 05/26/2021	Source: Community Health Services
Date Data Arrived at EDR: 07/09/2021	Telephone: 323-890-7806
Date Made Active in Reports: 09/29/2021	Last EDR Contact: 01/13/2022
Number of Days to Update: 82	Next Scheduled EDR Contact: 04/24/2022
	Data Release Frequency: Annually

UST EL SEGUNDO: City of El Segundo Underground Storage Tank

Underground storage tank sites located in El Segundo city.

Date of Government Version: 01/21/2017	Source: City of El Segundo Fire Department
Date Data Arrived at EDR: 04/19/2017	Telephone: 310-524-2236
Date Made Active in Reports: 05/10/2017	Last EDR Contact: 01/07/2022
Number of Days to Update: 21	Next Scheduled EDR Contact: 04/25/2022
	Data Release Frequency: No Update Planned

UST LONG BEACH: City of Long Beach Underground Storage Tank

Underground storage tank sites located in the city of Long Beach.

Date of Government Version: 04/22/2019	Source: City of Long Beach Fire Department
Date Data Arrived at EDR: 04/23/2019	Telephone: 562-570-2563
Date Made Active in Reports: 06/27/2019	Last EDR Contact: 01/13/2022
Number of Days to Update: 65	Next Scheduled EDR Contact: 05/02/2022
	Data Release Frequency: Varies

GOVERNMENT RECORDS SEARCHED / DATA CURRENCY TRACKING

UST TORRANCE: City of Torrance Underground Storage Tank
Underground storage tank sites located in the city of Torrance.

Date of Government Version: 02/02/2021	Source: City of Torrance Fire Department
Date Data Arrived at EDR: 04/28/2021	Telephone: 310-618-2973
Date Made Active in Reports: 07/13/2021	Last EDR Contact: 01/13/2022
Number of Days to Update: 76	Next Scheduled EDR Contact: 05/02/2022
	Data Release Frequency: Semi-Annually

MADERA COUNTY:

CUPA MADERA: CUPA Facility List

A listing of sites included in the county's Certified Unified Program Agency database. California's Secretary for Environmental Protection established the unified hazardous materials and hazardous waste regulatory program as required by chapter 6.11 of the California Health and Safety Code. The Unified Program consolidates the administration, permits, inspections, and enforcement activities.

Date of Government Version: 08/10/2020	Source: Madera County Environmental Health
Date Data Arrived at EDR: 08/12/2020	Telephone: 559-675-7823
Date Made Active in Reports: 10/23/2020	Last EDR Contact: 11/11/2021
Number of Days to Update: 72	Next Scheduled EDR Contact: 02/28/2022
	Data Release Frequency: Varies

MARIN COUNTY:

UST MARIN: Underground Storage Tank Sites
Currently permitted USTs in Marin County.

Date of Government Version: 09/26/2018	Source: Public Works Department Waste Management
Date Data Arrived at EDR: 10/04/2018	Telephone: 415-473-6647
Date Made Active in Reports: 11/02/2018	Last EDR Contact: 12/20/2021
Number of Days to Update: 29	Next Scheduled EDR Contact: 04/11/2022
	Data Release Frequency: Semi-Annually

MENDOCINO COUNTY:

UST MENDOCINO: Mendocino County UST Database
A listing of underground storage tank locations in Mendocino County.

Date of Government Version: 09/22/2021	Source: Department of Public Health
Date Data Arrived at EDR: 11/18/2021	Telephone: 707-463-4466
Date Made Active in Reports: 11/22/2021	Last EDR Contact: 11/16/2021
Number of Days to Update: 4	Next Scheduled EDR Contact: 03/07/2022
	Data Release Frequency: Annually

MERCED COUNTY:

CUPA MERCED: CUPA Facility List
CUPA facility list.

Date of Government Version: 08/11/2021	Source: Merced County Environmental Health
Date Data Arrived at EDR: 08/12/2021	Telephone: 209-381-1094
Date Made Active in Reports: 11/08/2021	Last EDR Contact: 11/23/2021
Number of Days to Update: 88	Next Scheduled EDR Contact: 02/28/2022
	Data Release Frequency: Varies

MONO COUNTY:

GOVERNMENT RECORDS SEARCHED / DATA CURRENCY TRACKING

CUPA MONO: CUPA Facility List CUPA Facility List

Date of Government Version: 02/22/2021
Date Data Arrived at EDR: 03/02/2021
Date Made Active in Reports: 05/19/2021
Number of Days to Update: 78

Source: Mono County Health Department
Telephone: 760-932-5580
Last EDR Contact: 01/13/2022
Next Scheduled EDR Contact: 03/07/2022
Data Release Frequency: Varies

MONTEREY COUNTY:

CUPA MONTEREY: CUPA Facility Listing

CUPA Program listing from the Environmental Health Division.

Date of Government Version: 10/04/2021
Date Data Arrived at EDR: 10/06/2021
Date Made Active in Reports: 12/29/2021
Number of Days to Update: 84

Source: Monterey County Health Department
Telephone: 831-796-1297
Last EDR Contact: 01/07/2022
Next Scheduled EDR Contact: 04/11/2022
Data Release Frequency: Varies

NAPA COUNTY:

LUST NAPA: Sites With Reported Contamination

A listing of leaking underground storage tank sites located in Napa county.

Date of Government Version: 01/09/2017
Date Data Arrived at EDR: 01/11/2017
Date Made Active in Reports: 03/02/2017
Number of Days to Update: 50

Source: Napa County Department of Environmental Management
Telephone: 707-253-4269
Last EDR Contact: 11/16/2021
Next Scheduled EDR Contact: 03/07/2022
Data Release Frequency: No Update Planned

UST NAPA: Closed and Operating Underground Storage Tank Sites

Underground storage tank sites located in Napa county.

Date of Government Version: 09/05/2019
Date Data Arrived at EDR: 09/09/2019
Date Made Active in Reports: 10/31/2019
Number of Days to Update: 52

Source: Napa County Department of Environmental Management
Telephone: 707-253-4269
Last EDR Contact: 11/16/2021
Next Scheduled EDR Contact: 03/07/2022
Data Release Frequency: No Update Planned

NEVADA COUNTY:

CUPA NEVADA: CUPA Facility List

CUPA facility list.

Date of Government Version: 07/28/2021
Date Data Arrived at EDR: 07/28/2021
Date Made Active in Reports: 10/21/2021
Number of Days to Update: 85

Source: Community Development Agency
Telephone: 530-265-1467
Last EDR Contact: 10/22/2021
Next Scheduled EDR Contact: 02/07/2022
Data Release Frequency: Varies

ORANGE COUNTY:

IND_SITE ORANGE: List of Industrial Site Cleanups

Petroleum and non-petroleum spills.

GOVERNMENT RECORDS SEARCHED / DATA CURRENCY TRACKING

Date of Government Version: 07/09/2021
Date Data Arrived at EDR: 08/03/2021
Date Made Active in Reports: 10/26/2021
Number of Days to Update: 84

Source: Health Care Agency
Telephone: 714-834-3446
Last EDR Contact: 10/29/2021
Next Scheduled EDR Contact: 02/14/2022
Data Release Frequency: Annually

LUST ORANGE: List of Underground Storage Tank Cleanups
Orange County Underground Storage Tank Cleanups (LUST).

Date of Government Version: 07/09/2021
Date Data Arrived at EDR: 08/03/2021
Date Made Active in Reports: 10/26/2021
Number of Days to Update: 84

Source: Health Care Agency
Telephone: 714-834-3446
Last EDR Contact: 10/29/2021
Next Scheduled EDR Contact: 02/14/2022
Data Release Frequency: Quarterly

UST ORANGE: List of Underground Storage Tank Facilities
Orange County Underground Storage Tank Facilities (UST).

Date of Government Version: 07/09/2021
Date Data Arrived at EDR: 07/29/2021
Date Made Active in Reports: 10/19/2021
Number of Days to Update: 82

Source: Health Care Agency
Telephone: 714-834-3446
Last EDR Contact: 10/29/2021
Next Scheduled EDR Contact: 02/14/2022
Data Release Frequency: Quarterly

PLACER COUNTY:

MS PLACER: Master List of Facilities

List includes aboveground tanks, underground tanks and cleanup sites.

Date of Government Version: 09/07/2021
Date Data Arrived at EDR: 09/09/2021
Date Made Active in Reports: 11/29/2021
Number of Days to Update: 81

Source: Placer County Health and Human Services
Telephone: 530-745-2363
Last EDR Contact: 11/23/2021
Next Scheduled EDR Contact: 03/14/2022
Data Release Frequency: Semi-Annually

PLUMAS COUNTY:

CUPA PLUMAS: CUPA Facility List

Plumas County CUPA Program facilities.

Date of Government Version: 03/31/2019
Date Data Arrived at EDR: 04/23/2019
Date Made Active in Reports: 06/26/2019
Number of Days to Update: 64

Source: Plumas County Environmental Health
Telephone: 530-283-6355
Last EDR Contact: 01/13/2022
Next Scheduled EDR Contact: 05/02/2022
Data Release Frequency: Varies

RIVERSIDE COUNTY:

LUST RIVERSIDE: Listing of Underground Tank Cleanup Sites
Riverside County Underground Storage Tank Cleanup Sites (LUST).

Date of Government Version: 09/29/2021
Date Data Arrived at EDR: 09/30/2021
Date Made Active in Reports: 12/14/2021
Number of Days to Update: 75

Source: Department of Environmental Health
Telephone: 951-358-5055
Last EDR Contact: 12/08/2021
Next Scheduled EDR Contact: 03/28/2022
Data Release Frequency: Quarterly

GOVERNMENT RECORDS SEARCHED / DATA CURRENCY TRACKING

UST RIVERSIDE: Underground Storage Tank Tank List

Underground storage tank sites located in Riverside county.

Date of Government Version: 09/29/2021
Date Data Arrived at EDR: 09/30/2021
Date Made Active in Reports: 12/15/2021
Number of Days to Update: 76

Source: Department of Environmental Health
Telephone: 951-358-5055
Last EDR Contact: 12/08/2021
Next Scheduled EDR Contact: 03/28/2022
Data Release Frequency: Quarterly

SACRAMENTO COUNTY:

CS SACRAMENTO: Toxic Site Clean-Up List

List of sites where unauthorized releases of potentially hazardous materials have occurred.

Date of Government Version: 06/18/2021
Date Data Arrived at EDR: 09/28/2021
Date Made Active in Reports: 12/14/2021
Number of Days to Update: 77

Source: Sacramento County Environmental Management
Telephone: 916-875-8406
Last EDR Contact: 12/29/2021
Next Scheduled EDR Contact: 04/11/2022
Data Release Frequency: Quarterly

ML SACRAMENTO: Master Hazardous Materials Facility List

Any business that has hazardous materials on site - hazardous material storage sites, underground storage tanks, waste generators.

Date of Government Version: 08/02/2021
Date Data Arrived at EDR: 08/04/2021
Date Made Active in Reports: 11/02/2021
Number of Days to Update: 90

Source: Sacramento County Environmental Management
Telephone: 916-875-8406
Last EDR Contact: 12/29/2021
Next Scheduled EDR Contact: 04/11/2022
Data Release Frequency: Quarterly

SAN BENITO COUNTY:

CUPA SAN BENITO: CUPA Facility List

Cupa facility list

Date of Government Version: 07/27/2021
Date Data Arrived at EDR: 07/28/2021
Date Made Active in Reports: 10/21/2021
Number of Days to Update: 85

Source: San Benito County Environmental Health
Telephone: N/A
Last EDR Contact: 10/29/2021
Next Scheduled EDR Contact: 02/14/2022
Data Release Frequency: Varies

SAN BERNARDINO COUNTY:

PERMITS SAN BERNARDINO: Hazardous Material Permits

This listing includes underground storage tanks, medical waste handlers/generators, hazardous materials handlers, hazardous waste generators, and waste oil generators/handlers.

Date of Government Version: 08/11/2021
Date Data Arrived at EDR: 08/12/2021
Date Made Active in Reports: 11/08/2021
Number of Days to Update: 88

Source: San Bernardino County Fire Department Hazardous Materials Division
Telephone: 909-387-3041
Last EDR Contact: 11/01/2021
Next Scheduled EDR Contact: 02/14/2022
Data Release Frequency: Quarterly

SAN DIEGO COUNTY:

GOVERNMENT RECORDS SEARCHED / DATA CURRENCY TRACKING

HMMD SAN DIEGO: Hazardous Materials Management Division Database

The database includes: HE58 - This report contains the business name, site address, business phone number, establishment 'H' permit number, type of permit, and the business status. HE17 - In addition to providing the same information provided in the HE58 listing, HE17 provides inspection dates, violations received by the establishment, hazardous waste generated, the quantity, method of storage, treatment/disposal of waste and the hauler, and information on underground storage tanks. Unauthorized Release List - Includes a summary of environmental contamination cases in San Diego County (underground tank cases, non-tank cases, groundwater contamination, and soil contamination are included.)

Date of Government Version: 08/30/2021
Date Data Arrived at EDR: 08/31/2021
Date Made Active in Reports: 11/19/2021
Number of Days to Update: 80

Source: Hazardous Materials Management Division
Telephone: 619-338-2268
Last EDR Contact: 11/30/2021
Next Scheduled EDR Contact: 03/14/2022
Data Release Frequency: Quarterly

LF SAN DIEGO: Solid Waste Facilities

San Diego County Solid Waste Facilities.

Date of Government Version: 10/01/2020
Date Data Arrived at EDR: 11/23/2020
Date Made Active in Reports: 02/08/2021
Number of Days to Update: 77

Source: Department of Health Services
Telephone: 619-338-2209
Last EDR Contact: 01/13/2022
Next Scheduled EDR Contact: 05/02/2022
Data Release Frequency: Varies

SAN DIEGO CO LOP: Local Oversight Program Listing

A listing of all LOP release sites that are or were under the County of San Diego's jurisdiction. Included are closed or transferred cases, open cases, and cases that did not have a case type indicated. The cases without a case type are mostly complaints; however, some of them could be LOP cases.

Date of Government Version: 07/22/2021
Date Data Arrived at EDR: 10/19/2021
Date Made Active in Reports: 01/13/2022
Number of Days to Update: 86

Source: Department of Environmental Health
Telephone: 858-505-6874
Last EDR Contact: 01/13/2022
Next Scheduled EDR Contact: 05/02/2022
Data Release Frequency: Varies

SAN DIEGO CO SAM: Environmental Case Listing

The listing contains all underground tank release cases and projects pertaining to properties contaminated with hazardous substances that are actively under review by the Site Assessment and Mitigation Program.

Date of Government Version: 03/23/2010
Date Data Arrived at EDR: 06/15/2010
Date Made Active in Reports: 07/09/2010
Number of Days to Update: 24

Source: San Diego County Department of Environmental Health
Telephone: 619-338-2371
Last EDR Contact: 11/23/2021
Next Scheduled EDR Contact: 03/14/2022
Data Release Frequency: No Update Planned

SAN FRANCISCO COUNTY:

CUPA SAN FRANCISCO CO: CUPA Facility Listing

Cupa facilities

Date of Government Version: 08/05/2021
Date Data Arrived at EDR: 08/05/2021
Date Made Active in Reports: 10/29/2021
Number of Days to Update: 85

Source: San Francisco County Department of Environmental Health
Telephone: 415-252-3896
Last EDR Contact: 11/11/2021
Next Scheduled EDR Contact: 02/14/2022
Data Release Frequency: Varies

LUST SAN FRANCISCO: Local Oversight Facilities

A listing of leaking underground storage tank sites located in San Francisco county.

GOVERNMENT RECORDS SEARCHED / DATA CURRENCY TRACKING

Date of Government Version: 09/19/2008
Date Data Arrived at EDR: 09/19/2008
Date Made Active in Reports: 09/29/2008
Number of Days to Update: 10

Source: Department Of Public Health San Francisco County
Telephone: 415-252-3920
Last EDR Contact: 11/01/2021
Next Scheduled EDR Contact: 02/14/2022
Data Release Frequency: No Update Planned

UST SAN FRANCISCO: Underground Storage Tank Information

Underground storage tank sites located in San Francisco county.

Date of Government Version: 08/05/2021
Date Data Arrived at EDR: 08/05/2021
Date Made Active in Reports: 10/29/2021
Number of Days to Update: 85

Source: Department of Public Health
Telephone: 415-252-3920
Last EDR Contact: 10/31/2021
Next Scheduled EDR Contact: 02/14/2022
Data Release Frequency: Quarterly

SAN JOAQUIN COUNTY:

UST SAN JOAQUIN: San Joaquin Co. UST

A listing of underground storage tank locations in San Joaquin county.

Date of Government Version: 06/22/2018
Date Data Arrived at EDR: 06/26/2018
Date Made Active in Reports: 07/11/2018
Number of Days to Update: 15

Source: Environmental Health Department
Telephone: N/A
Last EDR Contact: 09/09/2021
Next Scheduled EDR Contact: 12/27/2021
Data Release Frequency: Semi-Annually

SAN LUIS OBISPO COUNTY:

CUPA SAN LUIS OBISPO: CUPA Facility List

Cupa Facility List.

Date of Government Version: 08/10/2021
Date Data Arrived at EDR: 08/11/2021
Date Made Active in Reports: 11/08/2021
Number of Days to Update: 89

Source: San Luis Obispo County Public Health Department
Telephone: 805-781-5596
Last EDR Contact: 11/11/2021
Next Scheduled EDR Contact: 02/28/2022
Data Release Frequency: Varies

SAN MATEO COUNTY:

BI SAN MATEO: Business Inventory

List includes Hazardous Materials Business Plan, hazardous waste generators, and underground storage tanks.

Date of Government Version: 02/20/2020
Date Data Arrived at EDR: 02/20/2020
Date Made Active in Reports: 04/24/2020
Number of Days to Update: 64

Source: San Mateo County Environmental Health Services Division
Telephone: 650-363-1921
Last EDR Contact: 12/10/2021
Next Scheduled EDR Contact: 03/21/2022
Data Release Frequency: Annually

LUST SAN MATEO: Fuel Leak List

A listing of leaking underground storage tank sites located in San Mateo county.

Date of Government Version: 03/29/2019
Date Data Arrived at EDR: 03/29/2019
Date Made Active in Reports: 05/29/2019
Number of Days to Update: 61

Source: San Mateo County Environmental Health Services Division
Telephone: 650-363-1921
Last EDR Contact: 12/02/2021
Next Scheduled EDR Contact: 03/21/2022
Data Release Frequency: Semi-Annually

SANTA BARBARA COUNTY:

GOVERNMENT RECORDS SEARCHED / DATA CURRENCY TRACKING

CUPA SANTA BARBARA: CUPA Facility Listing

CUPA Program Listing from the Environmental Health Services division.

Date of Government Version: 09/08/2011
Date Data Arrived at EDR: 09/09/2011
Date Made Active in Reports: 10/07/2011
Number of Days to Update: 28

Source: Santa Barbara County Public Health Department
Telephone: 805-686-8167
Last EDR Contact: 11/11/2021
Next Scheduled EDR Contact: 02/28/2022
Data Release Frequency: No Update Planned

SANTA CLARA COUNTY:

CUPA SANTA CLARA: Cupa Facility List

Cupa facility list

Date of Government Version: 08/04/2021
Date Data Arrived at EDR: 08/05/2021
Date Made Active in Reports: 10/29/2021
Number of Days to Update: 85

Source: Department of Environmental Health
Telephone: 408-918-1973
Last EDR Contact: 11/18/2021
Next Scheduled EDR Contact: 02/27/2022
Data Release Frequency: Varies

HIST LUST SANTA CLARA: HIST LUST - Fuel Leak Site Activity Report

A listing of open and closed leaking underground storage tanks. This listing is no longer updated by the county. Leaking underground storage tanks are now handled by the Department of Environmental Health.

Date of Government Version: 03/29/2005
Date Data Arrived at EDR: 03/30/2005
Date Made Active in Reports: 04/21/2005
Number of Days to Update: 22

Source: Santa Clara Valley Water District
Telephone: 408-265-2600
Last EDR Contact: 03/23/2009
Next Scheduled EDR Contact: 06/22/2009
Data Release Frequency: No Update Planned

LUST SANTA CLARA: LOP Listing

A listing of leaking underground storage tanks located in Santa Clara county.

Date of Government Version: 03/03/2014
Date Data Arrived at EDR: 03/05/2014
Date Made Active in Reports: 03/18/2014
Number of Days to Update: 13

Source: Department of Environmental Health
Telephone: 408-918-3417
Last EDR Contact: 11/16/2021
Next Scheduled EDR Contact: 03/07/2022
Data Release Frequency: No Update Planned

SAN JOSE HAZMAT: Hazardous Material Facilities

Hazardous material facilities, including underground storage tank sites.

Date of Government Version: 11/03/2020
Date Data Arrived at EDR: 11/05/2020
Date Made Active in Reports: 01/26/2021
Number of Days to Update: 82

Source: City of San Jose Fire Department
Telephone: 408-535-7694
Last EDR Contact: 11/23/2021
Next Scheduled EDR Contact: 02/14/2022
Data Release Frequency: Annually

SANTA CRUZ COUNTY:

CUPA SANTA CRUZ: CUPA Facility List

CUPA facility listing.

Date of Government Version: 01/21/2017
Date Data Arrived at EDR: 02/22/2017
Date Made Active in Reports: 05/23/2017
Number of Days to Update: 90

Source: Santa Cruz County Environmental Health
Telephone: 831-464-2761
Last EDR Contact: 11/11/2021
Next Scheduled EDR Contact: 02/28/2022
Data Release Frequency: Varies

SHASTA COUNTY:

GOVERNMENT RECORDS SEARCHED / DATA CURRENCY TRACKING

CUPA SHASTA: CUPA Facility List Cupa Facility List.

Date of Government Version: 06/15/2017
Date Data Arrived at EDR: 06/19/2017
Date Made Active in Reports: 08/09/2017
Number of Days to Update: 51

Source: Shasta County Department of Resource Management
Telephone: 530-225-5789
Last EDR Contact: 11/11/2021
Next Scheduled EDR Contact: 02/28/2022
Data Release Frequency: Varies

SOLANO COUNTY:

LUST SOLANO: Leaking Underground Storage Tanks

A listing of leaking underground storage tank sites located in Solano county.

Date of Government Version: 06/04/2019
Date Data Arrived at EDR: 06/06/2019
Date Made Active in Reports: 08/13/2019
Number of Days to Update: 68

Source: Solano County Department of Environmental Management
Telephone: 707-784-6770
Last EDR Contact: 11/23/2021
Next Scheduled EDR Contact: 03/14/2022
Data Release Frequency: Quarterly

UST SOLANO: Underground Storage Tanks

Underground storage tank sites located in Solano county.

Date of Government Version: 09/15/2021
Date Data Arrived at EDR: 09/16/2021
Date Made Active in Reports: 12/09/2021
Number of Days to Update: 84

Source: Solano County Department of Environmental Management
Telephone: 707-784-6770
Last EDR Contact: 11/23/2021
Next Scheduled EDR Contact: 03/14/2022
Data Release Frequency: Quarterly

SONOMA COUNTY:

CUPA SONOMA: Cupa Facility List Cupa Facility list

Date of Government Version: 07/02/2021
Date Data Arrived at EDR: 07/06/2021
Date Made Active in Reports: 07/14/2021
Number of Days to Update: 8

Source: County of Sonoma Fire & Emergency Services Department
Telephone: 707-565-1174
Last EDR Contact: 12/14/2021
Next Scheduled EDR Contact: 04/04/2022
Data Release Frequency: Varies

LUST SONOMA: Leaking Underground Storage Tank Sites

A listing of leaking underground storage tank sites located in Sonoma county.

Date of Government Version: 06/30/2021
Date Data Arrived at EDR: 06/30/2021
Date Made Active in Reports: 09/24/2021
Number of Days to Update: 86

Source: Department of Health Services
Telephone: 707-565-6565
Last EDR Contact: 12/14/2021
Next Scheduled EDR Contact: 04/04/2022
Data Release Frequency: Quarterly

STANISLAUS COUNTY:

CUPA STANISLAUS: CUPA Facility List Cupa facility list

Date of Government Version: 05/14/2021
Date Data Arrived at EDR: 05/17/2021
Date Made Active in Reports: 08/03/2021
Number of Days to Update: 78

Source: Stanislaus County Department of Environmental Protection
Telephone: 209-525-6751
Last EDR Contact: 01/10/2022
Next Scheduled EDR Contact: 04/25/2022
Data Release Frequency: Varies

SUTTER COUNTY:

GOVERNMENT RECORDS SEARCHED / DATA CURRENCY TRACKING

UST SUTTER: Underground Storage Tanks

Underground storage tank sites located in Sutter county.

Date of Government Version: 08/23/2021
Date Data Arrived at EDR: 08/25/2021
Date Made Active in Reports: 11/17/2021
Number of Days to Update: 84

Source: Sutter County Environmental Health Services
Telephone: 530-822-7500
Last EDR Contact: 11/23/2021
Next Scheduled EDR Contact: 03/14/2022
Data Release Frequency: Semi-Annually

TEHAMA COUNTY:

CUPA TEHAMA: CUPA Facility List

Cupa facilities

Date of Government Version: 01/13/2021
Date Data Arrived at EDR: 01/14/2021
Date Made Active in Reports: 04/06/2021
Number of Days to Update: 82

Source: Tehama County Department of Environmental Health
Telephone: 530-527-8020
Last EDR Contact: 12/20/2021
Next Scheduled EDR Contact: 02/14/2022
Data Release Frequency: Varies

TRINITY COUNTY:

CUPA TRINITY: CUPA Facility List

Cupa facility list

Date of Government Version: 10/18/2021
Date Data Arrived at EDR: 10/20/2021
Date Made Active in Reports: 01/13/2022
Number of Days to Update: 85

Source: Department of Toxic Substances Control
Telephone: 760-352-0381
Last EDR Contact: 01/13/2022
Next Scheduled EDR Contact: 05/02/2022
Data Release Frequency: Varies

TULARE COUNTY:

CUPA TULARE: CUPA Facility List

Cupa program facilities

Date of Government Version: 04/26/2021
Date Data Arrived at EDR: 04/28/2021
Date Made Active in Reports: 07/13/2021
Number of Days to Update: 76

Source: Tulare County Environmental Health Services Division
Telephone: 559-624-7400
Last EDR Contact: 11/01/2021
Next Scheduled EDR Contact: 02/14/2022
Data Release Frequency: Varies

TUOLUMNE COUNTY:

CUPA TUOLUMNE: CUPA Facility List

Cupa facility list

Date of Government Version: 04/23/2018
Date Data Arrived at EDR: 04/25/2018
Date Made Active in Reports: 06/25/2018
Number of Days to Update: 61

Source: Division of Environmental Health
Telephone: 209-533-5633
Last EDR Contact: 01/13/2022
Next Scheduled EDR Contact: 05/02/2022
Data Release Frequency: Varies

VENTURA COUNTY:

GOVERNMENT RECORDS SEARCHED / DATA CURRENCY TRACKING

BWT VENTURA: Business Plan, Hazardous Waste Producers, and Operating Underground Tanks

The BWT list indicates by site address whether the Environmental Health Division has Business Plan (B), Waste Producer (W), and/or Underground Tank (T) information.

Date of Government Version: 09/29/2021	Source: Ventura County Environmental Health Division
Date Data Arrived at EDR: 10/26/2021	Telephone: 805-654-2813
Date Made Active in Reports: 01/13/2022	Last EDR Contact: 01/18/2022
Number of Days to Update: 79	Next Scheduled EDR Contact: 05/02/2022
	Data Release Frequency: Quarterly

LF VENTURA: Inventory of Illegal Abandoned and Inactive Sites

Ventura County Inventory of Closed, Illegal Abandoned, and Inactive Sites.

Date of Government Version: 12/01/2011	Source: Environmental Health Division
Date Data Arrived at EDR: 12/01/2011	Telephone: 805-654-2813
Date Made Active in Reports: 01/19/2012	Last EDR Contact: 12/20/2021
Number of Days to Update: 49	Next Scheduled EDR Contact: 04/11/2022
	Data Release Frequency: No Update Planned

LUST VENTURA: Listing of Underground Tank Cleanup Sites

Ventura County Underground Storage Tank Cleanup Sites (LUST).

Date of Government Version: 05/29/2008	Source: Environmental Health Division
Date Data Arrived at EDR: 06/24/2008	Telephone: 805-654-2813
Date Made Active in Reports: 07/31/2008	Last EDR Contact: 11/05/2021
Number of Days to Update: 37	Next Scheduled EDR Contact: 02/21/2022
	Data Release Frequency: No Update Planned

MED WASTE VENTURA: Medical Waste Program List

To protect public health and safety and the environment from potential exposure to disease causing agents, the Environmental Health Division Medical Waste Program regulates the generation, handling, storage, treatment and disposal of medical waste throughout the County.

Date of Government Version: 09/29/2021	Source: Ventura County Resource Management Agency
Date Data Arrived at EDR: 10/21/2021	Telephone: 805-654-2813
Date Made Active in Reports: 01/13/2022	Last EDR Contact: 01/18/2022
Number of Days to Update: 84	Next Scheduled EDR Contact: 05/02/2022
	Data Release Frequency: Quarterly

UST VENTURA: Underground Tank Closed Sites List

Ventura County Operating Underground Storage Tank Sites (UST)/Underground Tank Closed Sites List.

Date of Government Version: 07/26/2021	Source: Environmental Health Division
Date Data Arrived at EDR: 09/08/2021	Telephone: 805-654-2813
Date Made Active in Reports: 11/29/2021	Last EDR Contact: 12/07/2021
Number of Days to Update: 82	Next Scheduled EDR Contact: 03/21/2022
	Data Release Frequency: Quarterly

YOLO COUNTY:

UST YOLO: Underground Storage Tank Comprehensive Facility Report

Underground storage tank sites located in Yolo county.

Date of Government Version: 09/23/2021	Source: Yolo County Department of Health
Date Data Arrived at EDR: 09/28/2021	Telephone: 530-666-8646
Date Made Active in Reports: 12/15/2021	Last EDR Contact: 12/20/2021
Number of Days to Update: 78	Next Scheduled EDR Contact: 04/11/2022
	Data Release Frequency: Annually

YUBA COUNTY:

GOVERNMENT RECORDS SEARCHED / DATA CURRENCY TRACKING

CUPA YUBA: CUPA Facility List

CUPA facility listing for Yuba County.

Date of Government Version: 07/20/2021
Date Data Arrived at EDR: 07/20/2021
Date Made Active in Reports: 10/08/2021
Number of Days to Update: 80

Source: Yuba County Environmental Health Department
Telephone: 530-749-7523
Last EDR Contact: 10/22/2021
Next Scheduled EDR Contact: 02/07/2022
Data Release Frequency: Varies

OTHER DATABASE(S)

Depending on the geographic area covered by this report, the data provided in these specialty databases may or may not be complete. For example, the existence of wetlands information data in a specific report does not mean that all wetlands in the area covered by the report are included. Moreover, the absence of any reported wetlands information does not necessarily mean that wetlands do not exist in the area covered by the report.

CT MANIFEST: Hazardous Waste Manifest Data

Facility and manifest data. Manifest is a document that lists and tracks hazardous waste from the generator through transporters to a tsd facility.

Date of Government Version: 07/23/2021
Date Data Arrived at EDR: 08/10/2021
Date Made Active in Reports: 11/08/2021
Number of Days to Update: 90

Source: Department of Energy & Environmental Protection
Telephone: 860-424-3375
Last EDR Contact: 11/12/2021
Next Scheduled EDR Contact: 02/21/2022
Data Release Frequency: No Update Planned

NJ MANIFEST: Manifest Information

Hazardous waste manifest information.

Date of Government Version: 12/31/2018
Date Data Arrived at EDR: 04/10/2021
Date Made Active in Reports: 05/16/2019
Number of Days to Update: 36

Source: Department of Environmental Protection
Telephone: N/A
Last EDR Contact: 01/07/2022
Next Scheduled EDR Contact: 04/18/2022
Data Release Frequency: Annually

NY MANIFEST: Facility and Manifest Data

Manifest is a document that lists and tracks hazardous waste from the generator through transporters to a TSD facility.

Date of Government Version: 01/01/2019
Date Data Arrived at EDR: 10/29/2021
Date Made Active in Reports: 01/19/2022
Number of Days to Update: 82

Source: Department of Environmental Conservation
Telephone: 518-402-8651
Last EDR Contact: 10/29/2021
Next Scheduled EDR Contact: 02/07/2022
Data Release Frequency: Quarterly

PA MANIFEST: Manifest Information

Hazardous waste manifest information.

Date of Government Version: 06/30/2018
Date Data Arrived at EDR: 07/19/2019
Date Made Active in Reports: 09/10/2019
Number of Days to Update: 53

Source: Department of Environmental Protection
Telephone: 717-783-8990
Last EDR Contact: 01/10/2022
Next Scheduled EDR Contact: 04/25/2022
Data Release Frequency: Annually

RI MANIFEST: Manifest information

Hazardous waste manifest information

Date of Government Version: 12/31/2019
Date Data Arrived at EDR: 02/11/2021
Date Made Active in Reports: 02/24/2021
Number of Days to Update: 13

Source: Department of Environmental Management
Telephone: 401-222-2797
Last EDR Contact: 11/29/2021
Next Scheduled EDR Contact: 02/28/2022
Data Release Frequency: Annually

GOVERNMENT RECORDS SEARCHED / DATA CURRENCY TRACKING

WI MANIFEST: Manifest Information

Hazardous waste manifest information.

Date of Government Version: 05/31/2018
Date Data Arrived at EDR: 06/19/2019
Date Made Active in Reports: 09/03/2019
Number of Days to Update: 76

Source: Department of Natural Resources
Telephone: N/A
Last EDR Contact: 12/06/2021
Next Scheduled EDR Contact: 03/21/2022
Data Release Frequency: Annually

Oil/Gas Pipelines

Source: Endeavor Business Media

Petroleum Bundle (Crude Oil, Refined Products, Petrochemicals, Gas Liquids (LPG/NGL), and Specialty Gases (Miscellaneous)) N = Natural Gas Bundle (Natural Gas, Gas Liquids (LPG/NGL), and Specialty Gases (Miscellaneous)). This map includes information copyrighted by Endeavor Business Media. This information is provided on a best effort basis and Endeavor Business Media does not guarantee its accuracy nor warrant its fitness for any particular purpose. Such information has been reprinted with the permission of Endeavor Business Media.

Electric Power Transmission Line Data

Source: Endeavor Business Media

This map includes information copyrighted by Endeavor Business Media. This information is provided on a best effort basis and Endeavor Business Media does not guarantee its accuracy nor warrant its fitness for any particular purpose. Such information has been reprinted with the permission of Endeavor Business Media.

Sensitive Receptors: There are individuals deemed sensitive receptors due to their fragile immune systems and special sensitivity to environmental discharges. These sensitive receptors typically include the elderly, the sick, and children. While the location of all sensitive receptors cannot be determined, EDR indicates those buildings and facilities - schools, daycares, hospitals, medical centers, and nursing homes - where individuals who are sensitive receptors are likely to be located.

AHA Hospitals:

Source: American Hospital Association, Inc.
Telephone: 312-280-5991

The database includes a listing of hospitals based on the American Hospital Association's annual survey of hospitals.

Medical Centers: Provider of Services Listing

Source: Centers for Medicare & Medicaid Services
Telephone: 410-786-3000

A listing of hospitals with Medicare provider number, produced by Centers of Medicare & Medicaid Services, a federal agency within the U.S. Department of Health and Human Services.

Nursing Homes

Source: National Institutes of Health
Telephone: 301-594-6248

Information on Medicare and Medicaid certified nursing homes in the United States.

Public Schools

Source: National Center for Education Statistics
Telephone: 202-502-7300

The National Center for Education Statistics' primary database on elementary and secondary public education in the United States. It is a comprehensive, annual, national statistical database of all public elementary and secondary schools and school districts, which contains data that are comparable across all states.

Private Schools

Source: National Center for Education Statistics
Telephone: 202-502-7300

The National Center for Education Statistics' primary database on private school locations in the United States.

Daycare Centers: Licensed Facilities

Source: Department of Social Services
Telephone: 916-657-4041

Flood Zone Data: This data was obtained from the Federal Emergency Management Agency (FEMA). It depicts 100-year and 500-year flood zones as defined by FEMA. It includes the National Flood Hazard Layer (NFHL) which incorporates Flood Insurance Rate Map (FIRM) data and Q3 data from FEMA in areas not covered by NFHL.

Source: FEMA
Telephone: 877-336-2627
Date of Government Version: 2003, 2015

GOVERNMENT RECORDS SEARCHED / DATA CURRENCY TRACKING

NWI: National Wetlands Inventory. This data, available in select counties across the country, was obtained by EDR in 2002, 2005 and 2010 from the U.S. Fish and Wildlife Service.

State Wetlands Data: Wetland Inventory
Source: Department of Fish and Wildlife
Telephone: 916-445-0411

Current USGS 7.5 Minute Topographic Map
Source: U.S. Geological Survey

STREET AND ADDRESS INFORMATION

Â© 2015 TomTom North America, Inc. All rights reserved. This material is proprietary and the subject of copyright protection and other intellectual property rights owned by or licensed to Tele Atlas North America, Inc. The use of this material is subject to the terms of a license agreement. You will be held liable for any unauthorized copying or disclosure of this material.

GEOCHECK® - PHYSICAL SETTING SOURCE ADDENDUM

TARGET PROPERTY ADDRESS

2150 WEST HILLCREST DRIVE
2150 WEST HILLCREST DRIVE
NEWBURY PARK, CA 91320

TARGET PROPERTY COORDINATES

Latitude (North):	34.186024 - 34° 11' 9.69"
Longitude (West):	118.923859 - 118° 55' 25.89"
Universal Transverse Mercator:	Zone 11
UTM X (Meters):	322707.6
UTM Y (Meters):	3784260.0
Elevation:	639 ft. above sea level

USGS TOPOGRAPHIC MAP

Target Property Map:	12021703 NEWBURY PARK, CA
Version Date:	2018

EDR's GeoCheck Physical Setting Source Addendum is provided to assist the environmental professional in forming an opinion about the impact of potential contaminant migration.

Assessment of the impact of contaminant migration generally has two principle investigative components:

1. Groundwater flow direction, and
2. Groundwater flow velocity.

Groundwater flow direction may be impacted by surface topography, hydrology, hydrogeology, characteristics of the soil, and nearby wells. Groundwater flow velocity is generally impacted by the nature of the geologic strata.

GEOCHECK® - PHYSICAL SETTING SOURCE SUMMARY

GROUNDWATER FLOW DIRECTION INFORMATION

Groundwater flow direction for a particular site is best determined by a qualified environmental professional using site-specific well data. If such data is not reasonably ascertainable, it may be necessary to rely on other sources of information, such as surface topographic information, hydrologic information, hydrogeologic data collected on nearby properties, and regional groundwater flow information (from deep aquifers).

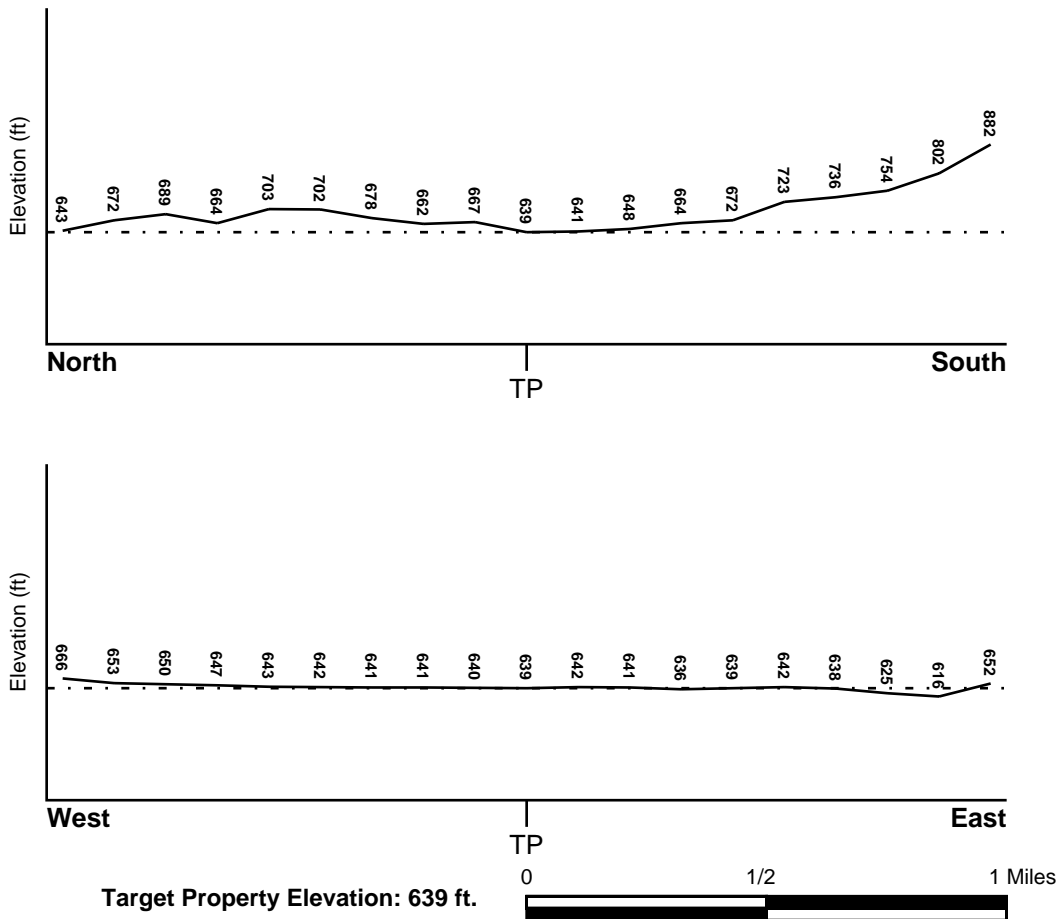
TOPOGRAPHIC INFORMATION

Surface topography may be indicative of the direction of surficial groundwater flow. This information can be used to assist the environmental professional in forming an opinion about the impact of nearby contaminated properties or, should contamination exist on the target property, what downgradient sites might be impacted.

TARGET PROPERTY TOPOGRAPHY

General Topographic Gradient: General SSE

SURROUNDING TOPOGRAPHY: ELEVATION PROFILES



Source: Topography has been determined from the USGS 7.5' Digital Elevation Model and should be evaluated on a relative (not an absolute) basis. Relative elevation information between sites of close proximity should be field verified.

GEOCHECK® - PHYSICAL SETTING SOURCE SUMMARY

HYDROLOGIC INFORMATION

Surface water can act as a hydrologic barrier to groundwater flow. Such hydrologic information can be used to assist the environmental professional in forming an opinion about the impact of nearby contaminated properties or, should contamination exist on the target property, what downgradient sites might be impacted.

Refer to the Physical Setting Source Map following this summary for hydrologic information (major waterways and bodies of water).

FEMA FLOOD ZONE

<u>Flood Plain Panel at Target Property</u>	<u>FEMA Source Type</u>
06111C0966E	FEMA FIRM Flood data
<u>Additional Panels in search area:</u>	<u>FEMA Source Type</u>
06111C0954E	FEMA FIRM Flood data
06111C0958E	FEMA FIRM Flood data
06111C0962E	FEMA FIRM Flood data

NATIONAL WETLAND INVENTORY

<u>NWI Quad at Target Property</u>	<u>NWI Electronic Data Coverage</u>
NEWBURY PARK	YES - refer to the Overview Map and Detail Map

HYDROGEOLOGIC INFORMATION

Hydrogeologic information obtained by installation of wells on a specific site can often be an indicator of groundwater flow direction in the immediate area. Such hydrogeologic information can be used to assist the environmental professional in forming an opinion about the impact of nearby contaminated properties or, should contamination exist on the target property, what downgradient sites might be impacted.

Site-Specific Hydrogeological Data*:

Search Radius:	1.25 miles
Status:	Not found

AQUIFLOW®

Search Radius: 1.000 Mile.

EDR has developed the AQUIFLOW Information System to provide data on the general direction of groundwater flow at specific points. EDR has reviewed reports submitted by environmental professionals to regulatory authorities at select sites and has extracted the date of the report, groundwater flow direction as determined hydrogeologically, and the depth to water table.

<u>MAP ID</u>	<u>LOCATION FROM TP</u>	<u>GENERAL DIRECTION GROUNDWATER FLOW</u>
Not Reported		

GEOCHECK® - PHYSICAL SETTING SOURCE SUMMARY

GROUNDWATER FLOW VELOCITY INFORMATION

Groundwater flow velocity information for a particular site is best determined by a qualified environmental professional using site specific geologic and soil strata data. If such data are not reasonably ascertainable, it may be necessary to rely on other sources of information, including geologic age identification, rock stratigraphic unit and soil characteristics data collected on nearby properties and regional soil information. In general, contaminant plumes move more quickly through sandy-gravelly types of soils than silty-clayey types of soils.

GEOLOGIC INFORMATION IN GENERAL AREA OF TARGET PROPERTY

Geologic information can be used by the environmental professional in forming an opinion about the relative speed at which contaminant migration may be occurring.

ROCK STRATIGRAPHIC UNIT

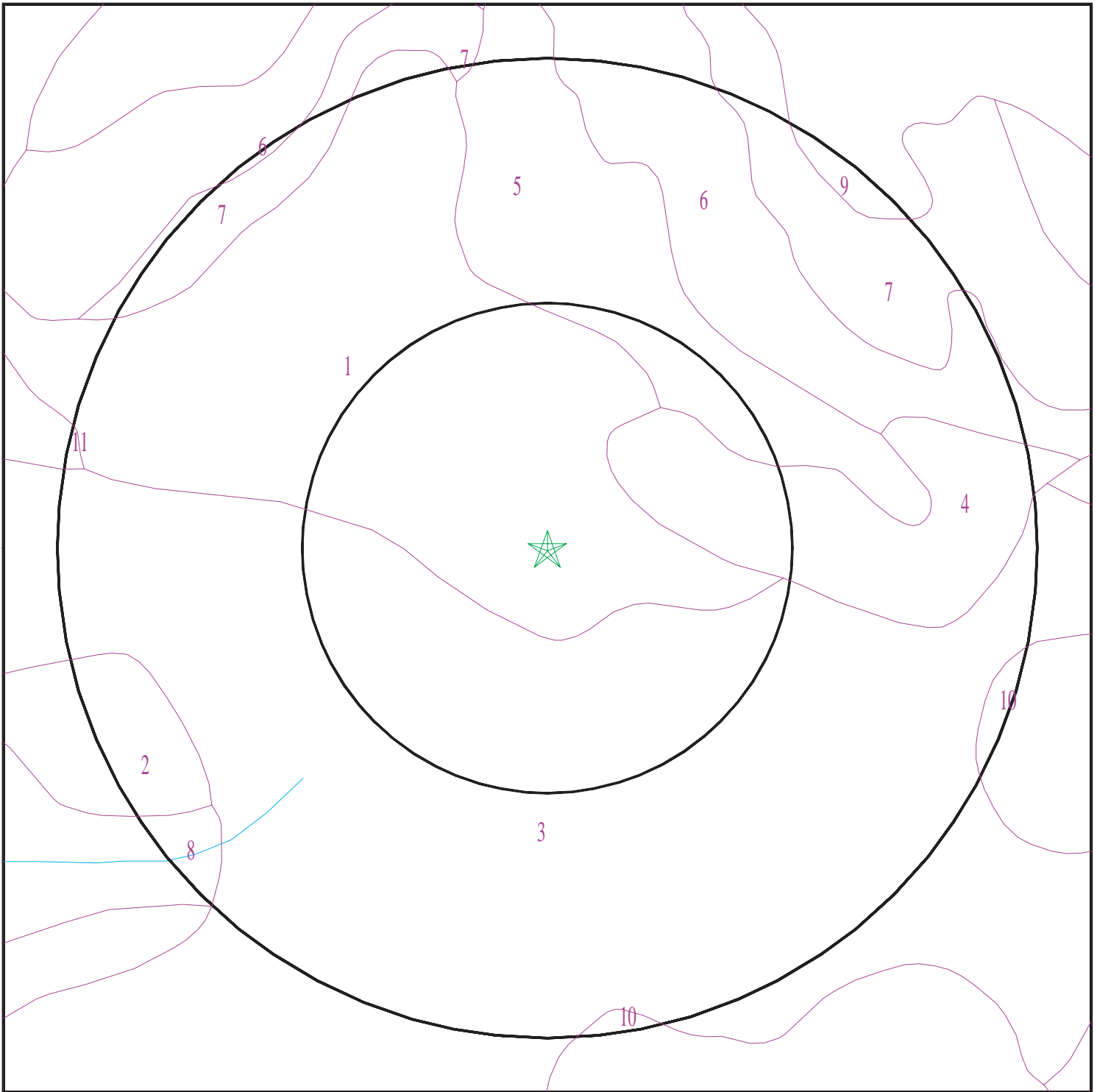
Era:	Cenozoic
System:	Tertiary
Series:	Miocene
Code:	Tm (decoded above as Era, System & Series)

GEOLOGIC AGE IDENTIFICATION

Category: Stratified Sequence

Geologic Age and Rock Stratigraphic Unit Source: P.G. Schruben, R.E. Arndt and W.J. Bawiec, Geology of the Conterminous U.S. at 1:2,500,000 Scale - a digital representation of the 1974 P.B. King and H.M. Beikman Map, USGS Digital Data Series DDS - 11 (1994).

SSURGO SOIL MAP - 6826038.2s



- ★ Target Property
- SSURGO Soil
- Water



SITE NAME: 2150 West Hillcrest Drive
ADDRESS: 2150 West Hillcrest Drive
Newbury Park CA 91320
LAT/LONG: 34.186024 / 118.923859

CLIENT: Stantec
CONTACT: Jennifer Alvarado
INQUIRY #: 6826038.2s
DATE: January 20, 2022 10:04 am

GEOCHECK® - PHYSICAL SETTING SOURCE SUMMARY

DOMINANT SOIL COMPOSITION IN GENERAL AREA OF TARGET PROPERTY

The U.S. Department of Agriculture's (USDA) Soil Conservation Service (SCS) leads the National Cooperative Soil Survey (NCSS) and is responsible for collecting, storing, maintaining and distributing soil survey information for privately owned lands in the United States. A soil map in a soil survey is a representation of soil patterns in a landscape. The following information is based on Soil Conservation Service SSURGO data.

Soil Map ID: 1

Soil Component Name: HUERHUERO

Soil Surface Texture: very fine sandy loam

Hydrologic Group: Class D - Very slow infiltration rates. Soils are clayey, have a high water table, or are shallow to an impervious layer.

Soil Drainage Class: Moderately well drained

Hydric Status: Not hydric

Corrosion Potential - Uncoated Steel: High

Depth to Bedrock Min: > 0 inches

Depth to Watertable Min: > 0 inches

Soil Layer Information							
Layer	Boundary		Soil Texture Class	Classification		Saturated hydraulic conductivity micro m/sec	Soil Reaction (pH)
	Upper	Lower		AASHTO Group	Unified Soil		
1	0 inches	14 inches	very fine sandy loam	Silt-Clay Materials (more than 35 pct. passing No. 200), Silty Soils.	FINE-GRAINED SOILS, Silts and Clays (liquid limit less than 50%), Lean Clay	Max: 4 Min: 1.4	Max: 8.4 Min: 7.9
2	14 inches	29 inches	clay	Silt-Clay Materials (more than 35 pct. passing No. 200), Silty Soils.	FINE-GRAINED SOILS, Silts and Clays (liquid limit less than 50%), Lean Clay	Max: 4 Min: 1.4	Max: 8.4 Min: 7.9
3	29 inches	57 inches	stratified sandy loam to clay loam	Silt-Clay Materials (more than 35 pct. passing No. 200), Silty Soils.	FINE-GRAINED SOILS, Silts and Clays (liquid limit less than 50%), Lean Clay	Max: 4 Min: 1.4	Max: 8.4 Min: 7.9

GEOCHECK® - PHYSICAL SETTING SOURCE SUMMARY

Soil Map ID: 2

Soil Component Name: VINA

Soil Surface Texture: silty clay loam

Hydrologic Group: Class B - Moderate infiltration rates. Deep and moderately deep, moderately well and well drained soils with moderately coarse textures.

Soil Drainage Class: Well drained

Hydric Status: Not hydric

Corrosion Potential - Uncoated Steel: High

Depth to Bedrock Min: > 0 inches

Depth to Watertable Min: > 0 inches

Soil Layer Information							
Layer	Boundary		Soil Texture Class	Classification		Saturated hydraulic conductivity micro m/sec	Soil Reaction (pH)
	Upper	Lower		AASHTO Group	Unified Soil		
1	0 inches	18 inches	silty clay loam	Silt-Clay Materials (more than 35 pct. passing No. 200), Clayey Soils.	FINE-GRAINED SOILS, Silts and Clays (liquid limit less than 50%), Lean Clay Soils.	Max: 14 Min: 4	Max: 8.4 Min: 6.1
2	18 inches	59 inches	silty clay loam	Silt-Clay Materials (more than 35 pct. passing No. 200), Clayey Soils.	FINE-GRAINED SOILS, Silts and Clays (liquid limit less than 50%), Lean Clay Soils.	Max: 14 Min: 4	Max: 8.4 Min: 6.1

Soil Map ID: 3

Soil Component Name: CROPLEY

Soil Surface Texture: clay

Hydrologic Group: Class D - Very slow infiltration rates. Soils are clayey, have a high water table, or are shallow to an impervious layer.

Soil Drainage Class: Well drained

GEOCHECK® - PHYSICAL SETTING SOURCE SUMMARY

Hydric Status: Not hydric

Corrosion Potential - Uncoated Steel: High

Depth to Bedrock Min: > 0 inches

Depth to Watertable Min: > 0 inches

Soil Layer Information							
Layer	Boundary		Soil Texture Class	Classification		Saturated hydraulic conductivity micro m/sec	Soil Reaction (pH)
	Upper	Lower		AASHTO Group	Unified Soil		
1	0 inches	27 inches	clay	Silt-Clay Materials (more than 35 pct. passing No. 200), Clayey Soils.	FINE-GRAINED SOILS, Silts and Clays (liquid limit 50% or more), Fat Clay.	Max: 1.4 Min: 0.42	Max: 8.4 Min: 7.4
2	27 inches	59 inches	clay	Silt-Clay Materials (more than 35 pct. passing No. 200), Clayey Soils.	FINE-GRAINED SOILS, Silts and Clays (liquid limit 50% or more), Fat Clay.	Max: 1.4 Min: 0.42	Max: 8.4 Min: 7.4

Soil Map ID: 4

Soil Component Name: HUERHUERO

Soil Surface Texture: very fine sandy loam

Hydrologic Group: Class D - Very slow infiltration rates. Soils are clayey, have a high water table, or are shallow to an impervious layer.

Soil Drainage Class: Moderately well drained

Hydric Status: Not hydric

Corrosion Potential - Uncoated Steel: High

Depth to Bedrock Min: > 0 inches

Depth to Watertable Min: > 0 inches

GEOCHECK® - PHYSICAL SETTING SOURCE SUMMARY

Soil Layer Information							
Layer	Boundary		Soil Texture Class	Classification		Saturated hydraulic conductivity micro m/sec	Soil Reaction (pH)
	Upper	Lower		AASHTO Group	Unified Soil		
1	0 inches	14 inches	very fine sandy loam	Silt-Clay Materials (more than 35 pct. passing No. 200), Silty Soils.	FINE-GRAINED SOILS, Silts and Clays (liquid limit less than 50%), Lean Clay Soils.	Max: 4 Min: 1.4	Max: 8.4 Min: 7.9
2	14 inches	29 inches	clay	Silt-Clay Materials (more than 35 pct. passing No. 200), Silty Soils.	FINE-GRAINED SOILS, Silts and Clays (liquid limit less than 50%), Lean Clay Soils.	Max: 4 Min: 1.4	Max: 8.4 Min: 7.9
3	29 inches	57 inches	stratified sandy loam to clay loam	Silt-Clay Materials (more than 35 pct. passing No. 200), Silty Soils.	FINE-GRAINED SOILS, Silts and Clays (liquid limit less than 50%), Lean Clay Soils.	Max: 4 Min: 1.4	Max: 8.4 Min: 7.9

Soil Map ID: 5

Soil Component Name: RINCON

Soil Surface Texture: silty clay loam

Hydrologic Group: Class C - Slow infiltration rates. Soils with layers impeding downward movement of water, or soils with moderately fine or fine textures.

Soil Drainage Class: Well drained

Hydric Status: Not hydric

Corrosion Potential - Uncoated Steel: High

Depth to Bedrock Min: > 0 inches

Depth to Watertable Min: > 0 inches

GEOCHECK® - PHYSICAL SETTING SOURCE SUMMARY

Soil Layer Information							
Layer	Boundary		Soil Texture Class	Classification		Saturated hydraulic conductivity micro m/sec	Soil Reaction (pH)
	Upper	Lower		AASHTO Group	Unified Soil		
1	0 inches	11 inches	silty clay loam	Silt-Clay Materials (more than 35 pct. passing No. 200), Clayey Soils.	COARSE-GRAINED SOILS, Sands, Sands with fines, Clayey sand.	Max: 4 Min: 1.4	Max: 8.4 Min: 7.4
2	11 inches	27 inches	sandy clay	Silt-Clay Materials (more than 35 pct. passing No. 200), Clayey Soils.	COARSE-GRAINED SOILS, Sands, Sands with fines, Clayey sand.	Max: 4 Min: 1.4	Max: 8.4 Min: 7.4
3	27 inches	59 inches	stratified sandy loam to sandy clay loam	Silt-Clay Materials (more than 35 pct. passing No. 200), Clayey Soils.	COARSE-GRAINED SOILS, Sands, Sands with fines, Clayey sand.	Max: 4 Min: 1.4	Max: 8.4 Min: 7.4

Soil Map ID: 6

Soil Component Name: Rincon

Soil Surface Texture: silty clay loam

Hydrologic Group: Class C - Slow infiltration rates. Soils with layers impeding downward movement of water, or soils with moderately fine or fine textures.

Soil Drainage Class: Well drained

Hydric Status: Not hydric

Corrosion Potential - Uncoated Steel: High

Depth to Bedrock Min: > 0 inches

Depth to Watertable Min: > 0 inches

GEOCHECK® - PHYSICAL SETTING SOURCE SUMMARY

Soil Layer Information							
Layer	Boundary		Soil Texture Class	Classification		Saturated hydraulic conductivity micro m/sec	Soil Reaction (pH)
	Upper	Lower		AASHTO Group	Unified Soil		
1	0 inches	16 inches	silty clay loam	Silt-Clay Materials (more than 35 pct. passing No. 200), Clayey Soils.	COARSE-GRAINED SOILS, Sands, Sands with fines, Clayey sand.	Max: 4 Min: 1.4	Max: 8.4 Min: 7.4
2	16 inches	31 inches	sandy clay	Silt-Clay Materials (more than 35 pct. passing No. 200), Clayey Soils.	COARSE-GRAINED SOILS, Sands, Sands with fines, Clayey sand.	Max: 4 Min: 1.4	Max: 8.4 Min: 7.4
3	31 inches	59 inches	stratified sandy loam to sandy clay loam	Silt-Clay Materials (more than 35 pct. passing No. 200), Clayey Soils.	COARSE-GRAINED SOILS, Sands, Sands with fines, Clayey sand.	Max: 4 Min: 1.4	Max: 8.4 Min: 7.4

Soil Map ID: 7

Soil Component Name: RINCON

Soil Surface Texture: silty clay loam

Hydrologic Group: Class C - Slow infiltration rates. Soils with layers impeding downward movement of water, or soils with moderately fine or fine textures.

Soil Drainage Class: Well drained

Hydric Status: Not hydric

Corrosion Potential - Uncoated Steel: High

Depth to Bedrock Min: > 0 inches

Depth to Watertable Min: > 0 inches

GEOCHECK® - PHYSICAL SETTING SOURCE SUMMARY

Soil Layer Information							
Layer	Boundary		Soil Texture Class	Classification		Saturated hydraulic conductivity micro m/sec	Soil Reaction (pH)
	Upper	Lower		AASHTO Group	Unified Soil		
1	0 inches	11 inches	silty clay loam	Silt-Clay Materials (more than 35 pct. passing No. 200), Clayey Soils.	COARSE-GRAINED SOILS, Sands, Sands with fines, Clayey sand.	Max: 4 Min: 1.4	Max: 8.4 Min: 7.4
2	11 inches	27 inches	sandy clay	Silt-Clay Materials (more than 35 pct. passing No. 200), Clayey Soils.	COARSE-GRAINED SOILS, Sands, Sands with fines, Clayey sand.	Max: 4 Min: 1.4	Max: 8.4 Min: 7.4
3	27 inches	59 inches	stratified sandy loam to sandy clay loam	Silt-Clay Materials (more than 35 pct. passing No. 200), Clayey Soils.	COARSE-GRAINED SOILS, Sands, Sands with fines, Clayey sand.	Max: 4 Min: 1.4	Max: 8.4 Min: 7.4

Soil Map ID: 8

Soil Component Name: GARRETSON

Soil Surface Texture: loam

Hydrologic Group: Class B - Moderate infiltration rates. Deep and moderately deep, moderately well and well drained soils with moderately coarse textures.

Soil Drainage Class: Well drained

Hydric Status: Not hydric

Corrosion Potential - Uncoated Steel: Low

Depth to Bedrock Min: > 0 inches

Depth to Watertable Min: > 0 inches

GEOCHECK® - PHYSICAL SETTING SOURCE SUMMARY

Soil Layer Information							
Layer	Boundary		Soil Texture Class	Classification		Saturated hydraulic conductivity micro m/sec	Soil Reaction (pH)
	Upper	Lower		AASHTO Group	Unified Soil		
1	0 inches	22 inches	loam	Silt-Clay Materials (more than 35 pct. passing No. 200), Silty Soils.	FINE-GRAINED SOILS, Silts and Clays (liquid limit less than 50%), Lean Clay Soils.	Max: 14 Min: 4	Max: 7.8 Min: 6.1
2	22 inches	59 inches	loam	Silt-Clay Materials (more than 35 pct. passing No. 200), Silty Soils.	FINE-GRAINED SOILS, Silts and Clays (liquid limit less than 50%), Lean Clay Soils.	Max: 14 Min: 4	Max: 7.8 Min: 6.1

Soil Map ID: 9

Soil Component Name: LINNE

Soil Surface Texture: silty clay loam

Hydrologic Group: Class C - Slow infiltration rates. Soils with layers impeding downward movement of water, or soils with moderately fine or fine textures.

Soil Drainage Class: Well drained

Hydric Status: Not hydric

Corrosion Potential - Uncoated Steel: High

Depth to Bedrock Min: > 0 inches

Depth to Watertable Min: > 0 inches

Soil Layer Information							
Layer	Boundary		Soil Texture Class	Classification		Saturated hydraulic conductivity micro m/sec	Soil Reaction (pH)
	Upper	Lower		AASHTO Group	Unified Soil		
1	0 inches	20 inches	silty clay loam	Silt-Clay Materials (more than 35 pct. passing No. 200), Clayey Soils.	Not reported	Max: 0 Min: 0	Max: Min:

GEOCHECK® - PHYSICAL SETTING SOURCE SUMMARY

Soil Layer Information							
Layer	Boundary		Soil Texture Class	Classification		Saturated hydraulic conductivity micro m/sec	Soil Reaction (pH)
	Upper	Lower		AASHTO Group	Unified Soil		
2	20 inches	48 inches	silty clay loam	Silt-Clay Materials (more than 35 pct. passing No. 200), Clayey Soils.	Not reported	Max: 0 Min: 0	Max: Min:
3	48 inches	51 inches	weathered bedrock	Silt-Clay Materials (more than 35 pct. passing No. 200), Clayey Soils.	Not reported	Max: 0 Min: 0	Max: Min:

Soil Map ID: 10

Soil Component Name: VINA

Soil Surface Texture: loam

Hydrologic Group: Class B - Moderate infiltration rates. Deep and moderately deep, moderately well and well drained soils with moderately coarse textures.

Soil Drainage Class: Well drained

Hydric Status: Not hydric

Corrosion Potential - Uncoated Steel: High

Depth to Bedrock Min: > 0 inches

Depth to Watertable Min: > 0 inches

Soil Layer Information							
Layer	Boundary		Soil Texture Class	Classification		Saturated hydraulic conductivity micro m/sec	Soil Reaction (pH)
	Upper	Lower		AASHTO Group	Unified Soil		
1	0 inches	18 inches	loam	Silt-Clay Materials (more than 35 pct. passing No. 200), Silty Soils.	FINE-GRAINED SOILS, Silts and Clays (liquid limit less than 50%), Lean Clay. FINE-GRAINED SOILS, Silts and Clays (liquid limit less than 50%), silt.	Max: 14 Min: 4	Max: 8.4 Min: 6.1

GEOCHECK® - PHYSICAL SETTING SOURCE SUMMARY

Soil Layer Information							
Layer	Boundary		Soil Texture Class	Classification		Saturated hydraulic conductivity micro m/sec	Soil Reaction (pH)
	Upper	Lower		AASHTO Group	Unified Soil		
2	18 inches	33 inches	loam	Silt-Clay Materials (more than 35 pct. passing No. 200), Silty Soils.	FINE-GRAINED SOILS, Silts and Clays (liquid limit less than 50%), Lean Clay. FINE-GRAINED SOILS, Silts and Clays (liquid limit less than 50%), silt.	Max: 14 Min: 4	Max: 8.4 Min: 6.1
3	33 inches	59 inches	very fine sandy loam	Silt-Clay Materials (more than 35 pct. passing No. 200), Silty Soils.	FINE-GRAINED SOILS, Silts and Clays (liquid limit less than 50%), Lean Clay. FINE-GRAINED SOILS, Silts and Clays (liquid limit less than 50%), silt.	Max: 14 Min: 4	Max: 8.4 Min: 6.1

Soil Map ID: 11

Soil Component Name: ZAMORA

Soil Surface Texture: loam

Hydrologic Group: Class B - Moderate infiltration rates. Deep and moderately deep, moderately well and well drained soils with moderately coarse textures.

Soil Drainage Class: Well drained

Hydric Status: Not hydric

Corrosion Potential - Uncoated Steel: High

Depth to Bedrock Min: > 0 inches

Depth to Watertable Min: > 0 inches

GEOCHECK® - PHYSICAL SETTING SOURCE SUMMARY

Soil Layer Information							
Layer	Boundary		Soil Texture Class	Classification		Saturated hydraulic conductivity micro m/sec	Soil Reaction (pH)
	Upper	Lower		AASHTO Group	Unified Soil		
1	0 inches	16 inches	loam	Silt-Clay Materials (more than 35 pct. passing No. 200), Silty Soils.	COARSE-GRAINED SOILS, Sands, Sands with fines, Silty Sand.	Max: 14 Min: 4	Max: 8.4 Min: 7.4
2	16 inches	40 inches	clay loam	Silt-Clay Materials (more than 35 pct. passing No. 200), Silty Soils.	COARSE-GRAINED SOILS, Sands, Sands with fines, Silty Sand.	Max: 14 Min: 4	Max: 8.4 Min: 7.4
3	40 inches	59 inches	loam	Silt-Clay Materials (more than 35 pct. passing No. 200), Silty Soils.	COARSE-GRAINED SOILS, Sands, Sands with fines, Silty Sand.	Max: 14 Min: 4	Max: 8.4 Min: 7.4

LOCAL / REGIONAL WATER AGENCY RECORDS

EDR Local/Regional Water Agency records provide water well information to assist the environmental professional in assessing sources that may impact ground water flow direction, and in forming an opinion about the impact of contaminant migration on nearby drinking water wells.

WELL SEARCH DISTANCE INFORMATION

<u>DATABASE</u>	<u>SEARCH DISTANCE (miles)</u>
Federal USGS	1.000
Federal FRDS PWS	Nearest PWS within 1 mile
State Database	1.000

FEDERAL USGS WELL INFORMATION

<u>MAP ID</u>	<u>WELL ID</u>	<u>LOCATION FROM TP</u>
No Wells Found		

FEDERAL FRDS PUBLIC WATER SUPPLY SYSTEM INFORMATION

<u>MAP ID</u>	<u>WELL ID</u>	<u>LOCATION FROM TP</u>

GEOCHECK® - PHYSICAL SETTING SOURCE SUMMARY

FEDERAL FRDS PUBLIC WATER SUPPLY SYSTEM INFORMATION

MAP ID	WELL ID	LOCATION FROM TP
252	CA1900891	1/2 - 1 Mile East

Note: PWS System location is not always the same as well location.

STATE DATABASE WELL INFORMATION

MAP ID	WELL ID	LOCATION FROM TP
A1	CAEDF0000022566	0 - 1/8 Mile NW
A2	CAEDF0000105191	0 - 1/8 Mile NW
A3	CAEDF0000050362	0 - 1/8 Mile NW
A4	CAEDF0000005593	0 - 1/8 Mile NW
A5	CAEDF0000072192	0 - 1/8 Mile WNW
A6	CAEDF0000039451	0 - 1/8 Mile NW
A7	CAEDF0000117546	0 - 1/8 Mile NW
A8	CAEDF0000066604	0 - 1/8 Mile NW
A9	CAEDF0000105193	0 - 1/8 Mile NNW
A10	CAEDF0000094093	0 - 1/8 Mile NNW
B11	CAEDF0000091705	1/8 - 1/4 Mile NNW
B12	CAEDF0000064140	1/8 - 1/4 Mile NNW
B13	CAEDF0000117832	1/8 - 1/4 Mile NW
B14	CAEDF0000037383	1/8 - 1/4 Mile NW
B15	CAEDF0000076926	1/8 - 1/4 Mile NNW
B16	CAEDF0000094167	1/8 - 1/4 Mile NNW
B17	CAEDF0000079301	1/8 - 1/4 Mile NNW
B18	CAEDF0000111732	1/8 - 1/4 Mile NNW
B19	CAEDF0000055246	1/8 - 1/4 Mile NNW
B20	CADWR0000002394	1/8 - 1/4 Mile NW
B21	CAEDF0000085843	1/8 - 1/4 Mile NW
B22	CAEDF0000107503	1/8 - 1/4 Mile NW
B23	CAEDF0000039081	1/8 - 1/4 Mile NW
B24	CAEDF0000049056	1/8 - 1/4 Mile NW
C25	CAEDF0000105502	1/8 - 1/4 Mile WNW
C26	CAEDF0000133465	1/8 - 1/4 Mile WNW
B27	CAEDF0000112451	1/8 - 1/4 Mile NW
B28	CAEDF0000126700	1/8 - 1/4 Mile NW
B29	CAEDF0000003921	1/8 - 1/4 Mile NW
B30	CAEDF0000068253	1/8 - 1/4 Mile NW
B31	CAEDF0000069697	1/8 - 1/4 Mile NW
B32	CAEDF0000130031	1/8 - 1/4 Mile NW
C33	CAEDF0000137032	1/8 - 1/4 Mile WNW
C34	CAEDF0000079303	1/8 - 1/4 Mile NW
C35	CAEDF0000102706	1/8 - 1/4 Mile NW
C36	CAEDF0000031952	1/8 - 1/4 Mile NW
C37	CAEDF0000035828	1/8 - 1/4 Mile NW
C38	CAEDF0000131360	1/8 - 1/4 Mile WNW
C39	CAEDF0000127513	1/8 - 1/4 Mile WNW
C40	CAEDF0000023324	1/8 - 1/4 Mile WNW
C41	CAEDF0000060814	1/8 - 1/4 Mile WNW
C42	CAEDF0000098680	1/8 - 1/4 Mile WNW
C43	CAEDF0000133618	1/8 - 1/4 Mile WNW

GEOCHECK® - PHYSICAL SETTING SOURCE SUMMARY

STATE DATABASE WELL INFORMATION

MAP ID	WELL ID	LOCATION FROM TP
C44	CAEDF0000143278	1/8 - 1/4 Mile WNW
C45	CAEDF0000091481	1/8 - 1/4 Mile WNW
C46	CAEDF0000095050	1/8 - 1/4 Mile WNW
C47	CAEDF0000014750	1/8 - 1/4 Mile WNW
C48	CAEDF0000129158	1/8 - 1/4 Mile WNW
C49	CAEDF0000114812	1/8 - 1/4 Mile WNW
C50	CAEDF0000084714	1/8 - 1/4 Mile NW
C51	CAEDF0000103163	1/8 - 1/4 Mile NW
C52	CAEDF0000143709	1/8 - 1/4 Mile NW
C53	CAEDF0000116751	1/8 - 1/4 Mile WNW
C54	CAEDF0000065592	1/8 - 1/4 Mile WNW
C55	CAEDF0000142914	1/8 - 1/4 Mile WNW
C56	CAEDF0000052770	1/8 - 1/4 Mile WNW
C57	CAEDF0000021811	1/8 - 1/4 Mile WNW
C58	CAEDF0000007113	1/8 - 1/4 Mile WNW
D59	CAEDF0000022660	1/8 - 1/4 Mile West
D60	CAEDF0000034589	1/8 - 1/4 Mile West
C61	CAEDF0000132263	1/8 - 1/4 Mile WNW
C62	CAEDF0000071257	1/8 - 1/4 Mile WNW
E63	CAEDF0000106199	1/8 - 1/4 Mile WNW
E64	CAEDF0000035126	1/8 - 1/4 Mile WNW
E65	CAEDF0000140979	1/4 - 1/2 Mile WNW
E66	CAEDF0000077684	1/4 - 1/2 Mile WNW
E67	CAEDF0000105192	1/4 - 1/2 Mile WNW
E68	CAEDF0000095267	1/4 - 1/2 Mile WNW
E69	CAEDF0000023416	1/4 - 1/2 Mile WNW
E70	CAEDF0000066605	1/4 - 1/2 Mile WNW
F71	CADDW0000005195	1/4 - 1/2 Mile WSW
G72	CAEDF0000049055	1/4 - 1/2 Mile North
H73	CAEDF0000063575	1/4 - 1/2 Mile SSW
I74	CAEDF0000052829	1/4 - 1/2 Mile SE
H75	CAEDF0000119542	1/4 - 1/2 Mile SSW
H76	CAEDF0000033643	1/4 - 1/2 Mile SSW
I77	CAEDF0000085994	1/4 - 1/2 Mile SE
I78	CAEDF0000116714	1/4 - 1/2 Mile SE
H79	CAEDF0000131929	1/4 - 1/2 Mile SSW
I80	CAEDF0000019914	1/4 - 1/2 Mile SE
H81	CAEDF0000077987	1/4 - 1/2 Mile SSW
G82	CAEDF0000077986	1/4 - 1/2 Mile North
H83	CAEDF0000139594	1/4 - 1/2 Mile SSW
H84	CAEDF0000064205	1/4 - 1/2 Mile SW
F85	660	1/4 - 1/2 Mile WSW
I86	CAEDF0000037685	1/4 - 1/2 Mile SE
I87	CAEDF0000039083	1/4 - 1/2 Mile SE
I88	CAEDF0000130315	1/4 - 1/2 Mile SE
H89	CAEDF0000004281	1/4 - 1/2 Mile SW
H90	CAEDF0000048378	1/4 - 1/2 Mile SSW
H91	CAEDF0000003445	1/4 - 1/2 Mile SSW
H92	CAEDF0000004664	1/4 - 1/2 Mile SSW
I93	CAEDF0000039450	1/4 - 1/2 Mile SE
J94	CAEDF0000123560	1/4 - 1/2 Mile NW
H95	CAEDF0000119540	1/4 - 1/2 Mile SSW

GEOCHECK® - PHYSICAL SETTING SOURCE SUMMARY

STATE DATABASE WELL INFORMATION

MAP ID	WELL ID	LOCATION FROM TP
G96	CAEDF0000063576	1/4 - 1/2 Mile North
G97	CAEDF0000051349	1/4 - 1/2 Mile North
G98	CAEDF0000087227	1/4 - 1/2 Mile North
G99	CAEDF0000064350	1/4 - 1/2 Mile North
J100	CAEDF0000057940	1/4 - 1/2 Mile WNW
G101	CAEDF00000100389	1/4 - 1/2 Mile NNE
J102	CAEDF0000051587	1/4 - 1/2 Mile NW
I103	CAEDF0000032502	1/4 - 1/2 Mile SE
104	CADWR0000019224	1/4 - 1/2 Mile ENE
K105	CAEDF00000116369	1/4 - 1/2 Mile NNE
K106	CAEDF0000088398	1/4 - 1/2 Mile NNE
K107	CAEDF0000010666	1/4 - 1/2 Mile NNE
L108	CAEDF0000057634	1/4 - 1/2 Mile NNW
J109	CAEDF00000103801	1/4 - 1/2 Mile NW
H110	CAEDF0000091939	1/4 - 1/2 Mile SSW
G111	CAEDF0000032275	1/4 - 1/2 Mile North
K112	CAEDF0000091940	1/4 - 1/2 Mile NNE
K113	CAEDF0000065593	1/4 - 1/2 Mile North
K114	CAEDF0000035785	1/4 - 1/2 Mile North
K115	CAEDF00000126127	1/4 - 1/2 Mile NNE
116	CADWR0000013292	1/4 - 1/2 Mile ESE
K117	CAEDF0000038439	1/4 - 1/2 Mile NNE
K118	CAEDF0000022847	1/4 - 1/2 Mile NNE
K119	CAEDF0000079306	1/4 - 1/2 Mile NNE
J120	CAEDF0000063721	1/4 - 1/2 Mile NW
J121	CAEDF00000136711	1/4 - 1/2 Mile NW
122	CAEDF00000103162	1/4 - 1/2 Mile West
K123	CAEDF0000048152	1/4 - 1/2 Mile NNE
K124	CAEDF0000041309	1/4 - 1/2 Mile NNE
K125	CAEDF0000010567	1/4 - 1/2 Mile NNE
L126	CADWR0000029975	1/4 - 1/2 Mile NNW
K127	CAEDF0000098825	1/4 - 1/2 Mile NNE
K128	CAEDF00000110454	1/4 - 1/2 Mile NNE
K129	CAEDF0000066603	1/4 - 1/2 Mile NNE
M130	CAEDF0000031331	1/4 - 1/2 Mile NNW
M131	CAEDF0000056463	1/4 - 1/2 Mile NNW
M132	CAEDF0000039082	1/4 - 1/2 Mile NNW
J133	CAEDF0000075827	1/4 - 1/2 Mile NW
M134	CAEDF0000098678	1/4 - 1/2 Mile NW
M135	CAEDF0000079702	1/4 - 1/2 Mile NW
J136	CAEDF00000130972	1/4 - 1/2 Mile NW
J137	CAEDF0000059792	1/4 - 1/2 Mile NW
K138	CAEDF0000052700	1/4 - 1/2 Mile NNE
K139	CAEDF0000063279	1/4 - 1/2 Mile NNE
K140	CAEDF0000092992	1/4 - 1/2 Mile NNE
K141	CAEDF0000055183	1/4 - 1/2 Mile NNE
J142	CAEDF00000104111	1/4 - 1/2 Mile NW
K143	CAEDF0000083700	1/4 - 1/2 Mile NNE
K144	CAEDF00000114115	1/4 - 1/2 Mile NNE
K145	CAEDF00000107793	1/4 - 1/2 Mile NNE
K146	CAEDF0000012507	1/4 - 1/2 Mile NNE
K147	CAEDF00000108917	1/4 - 1/2 Mile NNE

GEOCHECK® - PHYSICAL SETTING SOURCE SUMMARY

STATE DATABASE WELL INFORMATION

MAP ID	WELL ID	LOCATION FROM TP
N148	CAEDF0000105194	1/4 - 1/2 Mile North
N149	CAEDF0000099138	1/4 - 1/2 Mile North
N150	CAEDF0000097509	1/4 - 1/2 Mile North
J151	CAEDF0000037087	1/4 - 1/2 Mile NW
K152	CAEDF0000020292	1/4 - 1/2 Mile NNE
K153	CAEDF0000084594	1/4 - 1/2 Mile NNE
K154	CAEDF0000022193	1/4 - 1/2 Mile NNE
K155	CAEDF0000124740	1/4 - 1/2 Mile NNE
O156	CADWR0000002090	1/4 - 1/2 Mile WNW
O157	CADWR0000005681	1/4 - 1/2 Mile WNW
K158	CAEDF0000112024	1/4 - 1/2 Mile NNE
K159	CAEDF0000125407	1/4 - 1/2 Mile NNE
N160	CAEDF0000124564	1/4 - 1/2 Mile North
N161	CAEDF0000070869	1/4 - 1/2 Mile North
N162	CAEDF0000007605	1/4 - 1/2 Mile North
N163	CAEDF0000014844	1/4 - 1/2 Mile North
P164	CAEDF0000004470	1/4 - 1/2 Mile NNE
N165	CAEDF0000047345	1/4 - 1/2 Mile North
N166	CAEDF0000079701	1/4 - 1/2 Mile North
N167	CAEDF0000044806	1/4 - 1/2 Mile North
P168	CAEDF0000069096	1/4 - 1/2 Mile NNE
N169	CAEDF0000018660	1/4 - 1/2 Mile North
N170	CAEDF0000132469	1/4 - 1/2 Mile North
Q171	CAEDF0000099363	1/4 - 1/2 Mile North
N172	CAEDF0000113945	1/4 - 1/2 Mile North
Q173	CAEDF0000090150	1/4 - 1/2 Mile North
P174	CAEDF0000015145	1/4 - 1/2 Mile NNE
P175	CAEDF0000049276	1/4 - 1/2 Mile NNE
P176	CAEDF0000040315	1/4 - 1/2 Mile NNE
Q177	CAEDF0000062891	1/2 - 1 Mile North
Q178	CAEDF0000074609	1/2 - 1 Mile North
Q179	CAEDF0000034816	1/2 - 1 Mile North
Q180	CAEDF0000001062	1/2 - 1 Mile North
Q181	CAEDF0000051586	1/2 - 1 Mile North
Q182	CAEDF0000115647	1/2 - 1 Mile North
Q183	CAEDF0000088544	1/2 - 1 Mile North
R184	CAEDF0000006437	1/2 - 1 Mile NNE
R185	CAEDF0000070405	1/2 - 1 Mile NNE
S186	CAEDF0000002035	1/2 - 1 Mile North
S187	CAEDF0000043435	1/2 - 1 Mile North
R188	CAEDF0000114802	1/2 - 1 Mile North
T189	CAEDF0000092509	1/2 - 1 Mile NNW
T190	CAEDF0000123839	1/2 - 1 Mile NNW
T191	CAEDF0000131269	1/2 - 1 Mile NNW
S192	CAEDF0000122152	1/2 - 1 Mile North
S193	CAEDF0000057635	1/2 - 1 Mile North
S194	CAEDF0000099362	1/2 - 1 Mile North
S195	CAEDF0000118508	1/2 - 1 Mile North
196	CADWR0000032359	1/2 - 1 Mile East
U197	CADWR0000014467	1/2 - 1 Mile West
U198	CADDW0000020291	1/2 - 1 Mile West
V199	CAEDF0000119068	1/2 - 1 Mile East

GEOCHECK® - PHYSICAL SETTING SOURCE SUMMARY

STATE DATABASE WELL INFORMATION

MAP ID	WELL ID	LOCATION FROM TP
V200	CAEDF0000084077	1/2 - 1 Mile East
V201	CAEDF0000129111	1/2 - 1 Mile East
V202	CAEDF0000055556	1/2 - 1 Mile East
V203	CAEDF0000085552	1/2 - 1 Mile East
V204	CAEDF0000013092	1/2 - 1 Mile East
V205	CAEDF0000007501	1/2 - 1 Mile East
V206	CAEDF0000082400	1/2 - 1 Mile East
V207	CAEDF0000100250	1/2 - 1 Mile East
V208	CAEDF0000136289	1/2 - 1 Mile East
V209	CAEDF0000129157	1/2 - 1 Mile East
V210	CAEDF0000035784	1/2 - 1 Mile East
U211	659	1/2 - 1 Mile West
V212	CAEDF0000137773	1/2 - 1 Mile East
V213	CAEDF0000114466	1/2 - 1 Mile East
V214	CAEDF0000125189	1/2 - 1 Mile East
V215	CAEDF0000069097	1/2 - 1 Mile East
V216	CAEDF0000095337	1/2 - 1 Mile East
V217	CAEDF0000068853	1/2 - 1 Mile East
V218	CAEDF0000140978	1/2 - 1 Mile East
V219	CAEDF0000020662	1/2 - 1 Mile East
W220	CADWR0000001236	1/2 - 1 Mile WNW
V221	CAEDF0000132354	1/2 - 1 Mile East
V222	CAEDF0000121279	1/2 - 1 Mile East
V223	CAEDF0000059795	1/2 - 1 Mile East
X224	CAEDF0000138156	1/2 - 1 Mile WNW
Y225	CAEDF0000131359	1/2 - 1 Mile North
X226	CAEDF0000048587	1/2 - 1 Mile WNW
Z227	CADWR0000011786	1/2 - 1 Mile WSW
Z228	CADWR0000034780	1/2 - 1 Mile WSW
W229	CAEDF0000052699	1/2 - 1 Mile WNW
W230	CAEDF0000023508	1/2 - 1 Mile WNW
V231	CAEDF0000128559	1/2 - 1 Mile East
X232	CAEDF0000110848	1/2 - 1 Mile WNW
X233	CAEDF0000043437	1/2 - 1 Mile WNW
X234	CAEDF0000031330	1/2 - 1 Mile WNW
AA235	CAEDF0000040316	1/2 - 1 Mile East
X236	CAEDF0000077075	1/2 - 1 Mile WNW
X237	CAEDF0000130820	1/2 - 1 Mile WNW
238	CAEDF0000016402	1/2 - 1 Mile NNE
X239	CAEDF0000034590	1/2 - 1 Mile WNW
AB240	CADWR0000016512	1/2 - 1 Mile SSW
AB241	CADWR0000029978	1/2 - 1 Mile SSW
X242	CAEDF0000062884	1/2 - 1 Mile WNW
Y243	CAEDF0000138422	1/2 - 1 Mile North
Y244	CAEDF0000075969	1/2 - 1 Mile North
Y245	CAEDF0000023983	1/2 - 1 Mile North
W246	CAEDF0000085144	1/2 - 1 Mile WNW
X247	CAEDF0000076927	1/2 - 1 Mile WNW
AA248	CAEDF0000117159	1/2 - 1 Mile East
AC249	CAEDF0000115424	1/2 - 1 Mile East
Y250	CAEDF0000107140	1/2 - 1 Mile North
X251	CAEDF0000065749	1/2 - 1 Mile WNW

GEOCHECK® - PHYSICAL SETTING SOURCE SUMMARY

STATE DATABASE WELL INFORMATION

MAP ID	WELL ID	LOCATION FROM TP
W253	CAEDF0000085844	1/2 - 1 Mile WNW
X254	CAEDF0000095568	1/2 - 1 Mile WNW
AA255	CAEDF0000048377	1/2 - 1 Mile East
AD256	CAEDF0000022278	1/2 - 1 Mile North
X257	CAEDF0000141064	1/2 - 1 Mile WNW
AD258	CAEDF0000116594	1/2 - 1 Mile North
AA259	CAEDF0000008458	1/2 - 1 Mile East
X260	CAEDF0000012128	1/2 - 1 Mile WNW
AA261	CAEDF0000000577	1/2 - 1 Mile East
AA262	CAEDF0000134039	1/2 - 1 Mile East
AA263	CAEDF0000095569	1/2 - 1 Mile East
AE264	CAEDF0000082631	1/2 - 1 Mile WNW
AA265	CAEDF0000122014	1/2 - 1 Mile East
AC266	CAEDF0000119067	1/2 - 1 Mile East
AF267	CAEDF0000081544	1/2 - 1 Mile North
AF268	CAEDF0000042999	1/2 - 1 Mile North
AF269	CAEDF0000093630	1/2 - 1 Mile North
AE270	CAEDF0000120764	1/2 - 1 Mile WNW
AE271	CAEDF0000128560	1/2 - 1 Mile WNW
AE272	CAEDF0000125333	1/2 - 1 Mile WNW
AG273	CAEDF0000079175	1/2 - 1 Mile East
AE274	CAEDF0000134348	1/2 - 1 Mile WNW
AH275	CAEDF0000077372	1/2 - 1 Mile East
AE276	CAEDF0000113393	1/2 - 1 Mile WNW
AG277	CAEDF0000141176	1/2 - 1 Mile East
AE278	CAEDF0000000392	1/2 - 1 Mile WNW
AF279	CADWR0000001238	1/2 - 1 Mile North
280	CAEDF0000102705	1/2 - 1 Mile East
AI281	CADWR0000017997	1/2 - 1 Mile East
AI282	CADWR0000029976	1/2 - 1 Mile ESE
AG283	CAEDF0000018173	1/2 - 1 Mile East
284	CADWR0000001237	1/2 - 1 Mile NW
AH285	CAEDF0000106106	1/2 - 1 Mile East
286	CADWR0000020373	1/2 - 1 Mile WNW
AJ287	CAEDF0000016586	1/2 - 1 Mile West
AJ288	CAEDF0000035594	1/2 - 1 Mile West
AJ289	CAEDF0000087111	1/2 - 1 Mile West
290	CADWR9000007495	1/2 - 1 Mile ESE
AJ291	CAEDF0000142728	1/2 - 1 Mile West
AJ292	CAEDF0000040661	1/2 - 1 Mile West
293	CADWR0000032362	1/2 - 1 Mile WSW
AJ294	CAEDF0000005779	1/2 - 1 Mile West
AJ295	CAEDF0000124706	1/2 - 1 Mile West
AJ296	CAEDF0000138927	1/2 - 1 Mile West
AJ297	CAEDF0000000968	1/2 - 1 Mile WNW
AJ298	CAEDF0000031480	1/2 - 1 Mile West
AJ299	CAEDF0000048151	1/2 - 1 Mile West
AJ300	CAEDF0000050232	1/2 - 1 Mile WNW
AJ301	CAEDF0000033944	1/2 - 1 Mile WNW
AJ302	CAEDF0000106225	1/2 - 1 Mile WNW
AJ303	CAEDF0000112996	1/2 - 1 Mile WNW
AJ304	CAEDF0000104882	1/2 - 1 Mile WNW

GEOCHECK® - PHYSICAL SETTING SOURCE SUMMARY

STATE DATABASE WELL INFORMATION

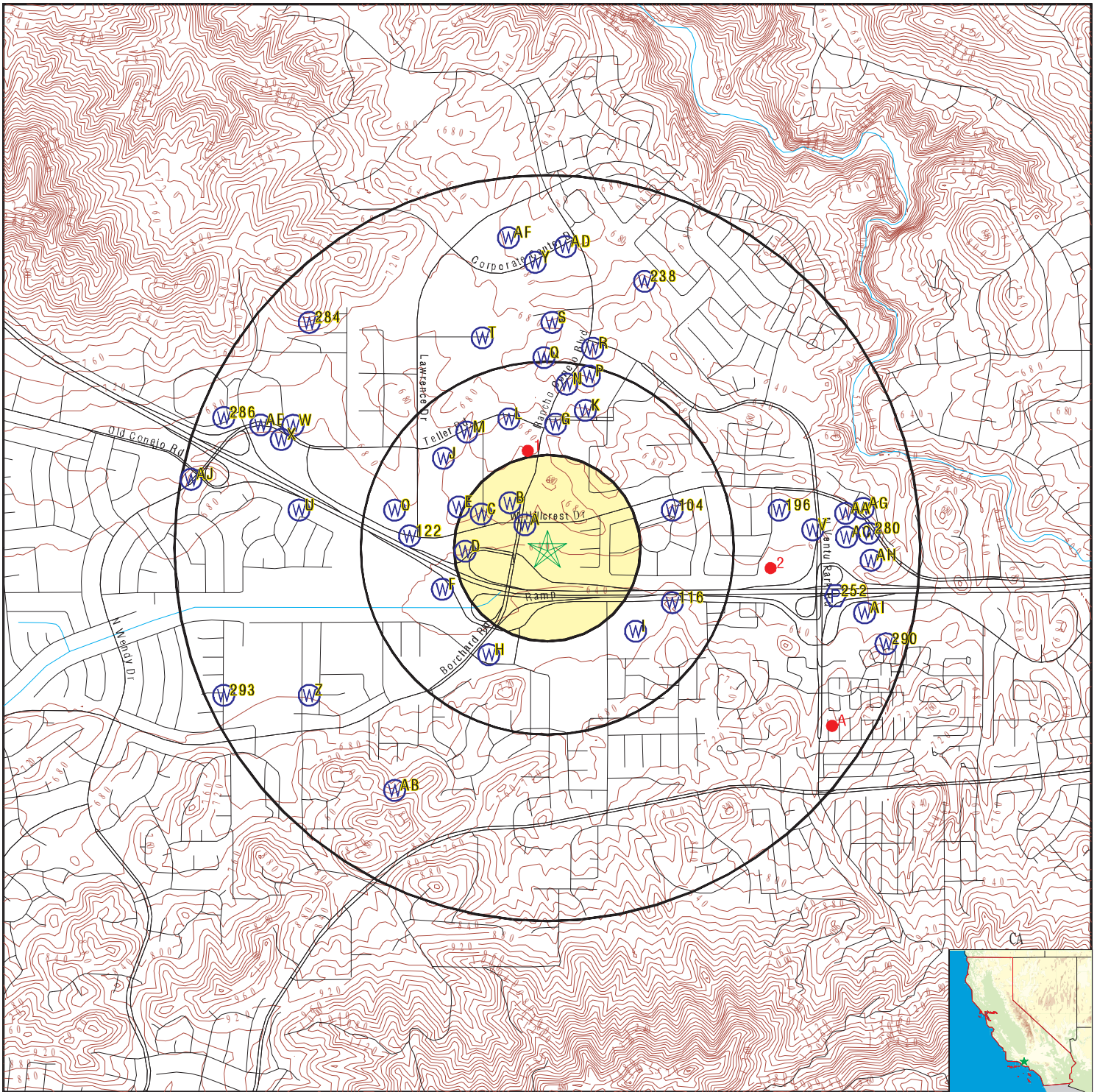
MAP ID	WELL ID	LOCATION FROM TP
AJ305	CAEDF0000094091	1/2 - 1 Mile WNW
AJ306	CAEDF0000102704	1/2 - 1 Mile WNW
AJ307	CAEDF0000032499	1/2 - 1 Mile WNW
AJ308	CAEDF0000077985	1/2 - 1 Mile WNW
AJ309	CAEDF0000096158	1/2 - 1 Mile WNW
AJ310	CAEDF0000041767	1/2 - 1 Mile WNW
AJ311	CAEDF0000052828	1/2 - 1 Mile WNW
AJ312	CAEDF0000117545	1/2 - 1 Mile West
AJ313	CAEDF0000022752	1/2 - 1 Mile West
AJ314	CAEDF0000047344	1/2 - 1 Mile West
AJ315	CAEDF0000128667	1/2 - 1 Mile WNW
AJ316	CAEDF0000022468	1/2 - 1 Mile WNW
AJ317	CAEDF0000033033	1/2 - 1 Mile WNW
AJ318	CAEDF0000081473	1/2 - 1 Mile West
AJ319	CAEDF0000015911	1/2 - 1 Mile West
AJ320	CAEDF0000122015	1/2 - 1 Mile West
AJ321	CAEDF0000133576	1/2 - 1 Mile West
AJ322	CAEDF0000112826	1/2 - 1 Mile WNW

OTHER STATE DATABASE INFORMATION

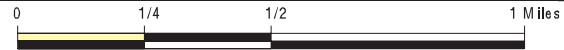
STATE OIL/GAS WELL INFORMATION

MAP ID	WELL ID	LOCATION FROM TP
1	CAOG14000000309	1/4 - 1/2 Mile NNW
2	CAOG14000000293	1/2 - 1 Mile East
A3	CAOG14000000288	1/2 - 1 Mile ESE
A4	CAOG14000000287	1/2 - 1 Mile ESE

PHYSICAL SETTING SOURCE MAP - 6826038.2s



- County Boundary
- Major Roads
- Contour Lines
- Earthquake Fault Lines
- Earthquake epicenter, Richter 5 or greater
- Water Wells
- Public Water Supply Wells
- Cluster of Multiple Icons



- Groundwater Flow Direction
- Indeterminate Groundwater Flow at Location
- Groundwater Flow Varies at Location
- Closest Hydrogeological Data
- Oil, gas or related wells



SITE NAME: 2150 West Hillcrest Drive
 ADDRESS: 2150 West Hillcrest Drive
 Newbury Park CA 91320
 LAT/LONG: 34.186024 / 118.923859

CLIENT: Stantec
 CONTACT: Jennifer Alvarado
 INQUIRY #: 6826038.2s
 DATE: January 20, 2022 10:04 am

GEOCHECK® - PHYSICAL SETTING SOURCE MAP FINDINGS

Map ID
Direction
Distance
Elevation

Database EDR ID Number

**A1
NW
0 - 1/8 Mile
Higher**

CA WELLS CAEDF0000022566

Well ID:	T0611146179-MW-6	Well Type:	MONITORING
Source:	EDF	Other Name:	MW-6
GAMA PFAS Testing:	Not Reported		
Groundwater Quality Data:	https://gamagroundwater.waterboards.ca.gov/gama/gamamap/public/GamaDataDisplay.asp?dataset=EDF&samp_date=&global_id=T0611146179&assigned_name=MW-6&store_num=		
GeoTracker Data:	https://geotracker.waterboards.ca.gov/profile_report.asp?cmd=MWEDFResults&global_id=T0611146179&assigned_name=MW-6		

**A2
NW
0 - 1/8 Mile
Higher**

CA WELLS CAEDF0000105191

Well ID:	T0611146179-MW-1	Well Type:	MONITORING
Source:	EDF	Other Name:	MW-1
GAMA PFAS Testing:	Not Reported		
Groundwater Quality Data:	https://gamagroundwater.waterboards.ca.gov/gama/gamamap/public/GamaDataDisplay.asp?dataset=EDF&samp_date=&global_id=T0611146179&assigned_name=MW-1&store_num=		
GeoTracker Data:	https://geotracker.waterboards.ca.gov/profile_report.asp?cmd=MWEDFResults&global_id=T0611146179&assigned_name=MW-1		

**A3
NW
0 - 1/8 Mile
Higher**

CA WELLS CAEDF0000050362

Well ID:	T0611146179-MW-5	Well Type:	MONITORING
Source:	EDF	Other Name:	MW-5
GAMA PFAS Testing:	Not Reported		
Groundwater Quality Data:	https://gamagroundwater.waterboards.ca.gov/gama/gamamap/public/GamaDataDisplay.asp?dataset=EDF&samp_date=&global_id=T0611146179&assigned_name=MW-5&store_num=		
GeoTracker Data:	https://geotracker.waterboards.ca.gov/profile_report.asp?cmd=MWEDFResults&global_id=T0611146179&assigned_name=MW-5		

**A4
NW
0 - 1/8 Mile
Higher**

CA WELLS CAEDF0000005593

Well ID:	T0611146179-MW-4	Well Type:	MONITORING
Source:	EDF	Other Name:	MW-4
GAMA PFAS Testing:	Not Reported		
Groundwater Quality Data:	https://gamagroundwater.waterboards.ca.gov/gama/gamamap/public/GamaDataDisplay.asp?dataset=EDF&samp_date=&global_id=T0611146179&assigned_name=MW-4&store_num=		
GeoTracker Data:	https://geotracker.waterboards.ca.gov/profile_report.asp?cmd=MWEDFResults&global_id=T0611146179&assigned_name=MW-4		

GEOCHECK® - PHYSICAL SETTING SOURCE MAP FINDINGS

Map ID
Direction
Distance
Elevation

Database EDR ID Number

A5
WNW
0 - 1/8 Mile
Higher

CA WELLS CAEDF0000072192

Well ID:	T0611146179-MW-2	Well Type:	MONITORING
Source:	EDF	Other Name:	MW-2
GAMA PFAS Testing:	Not Reported		
Groundwater Quality Data:	https://gamagroundwater.waterboards.ca.gov/gama/gamamap/public/GamaDataDisplay.asp?dataset=EDF&samp_date=&global_id=T0611146179&assigned_name=MW-2&store_num=		
GeoTracker Data:	https://geotracker.waterboards.ca.gov/profile_report.asp?cmd=MWEDFResults&global_id=T0611146179&assigned_name=MW-2		

A6
NW
0 - 1/8 Mile
Higher

CA WELLS CAEDF0000039451

Well ID:	T0611146179-MW-3	Well Type:	MONITORING
Source:	EDF	Other Name:	MW-3
GAMA PFAS Testing:	Not Reported		
Groundwater Quality Data:	https://gamagroundwater.waterboards.ca.gov/gama/gamamap/public/GamaDataDisplay.asp?dataset=EDF&samp_date=&global_id=T0611146179&assigned_name=MW-3&store_num=		
GeoTracker Data:	https://geotracker.waterboards.ca.gov/profile_report.asp?cmd=MWEDFResults&global_id=T0611146179&assigned_name=MW-3		

A7
NW
0 - 1/8 Mile
Higher

CA WELLS CAEDF0000117546

Well ID:	SL204EY2422-MW-9	Well Type:	MONITORING
Source:	EDF	Other Name:	MW-9
GAMA PFAS Testing:	Not Reported		
Groundwater Quality Data:	https://gamagroundwater.waterboards.ca.gov/gama/gamamap/public/GamaDataDisplay.asp?dataset=EDF&samp_date=&global_id=SL204EY2422&assigned_name=MW-9&store_num=		
GeoTracker Data:	https://geotracker.waterboards.ca.gov/profile_report.asp?cmd=MWEDFResults&global_id=SL204EY2422&assigned_name=MW-9		

A8
NW
0 - 1/8 Mile
Higher

CA WELLS CAEDF0000066604

Well ID:	WDR100039709-MW-9	Well Type:	MONITORING
Source:	EDF	Other Name:	MW-9
GAMA PFAS Testing:	Not Reported		
Groundwater Quality Data:	https://gamagroundwater.waterboards.ca.gov/gama/gamamap/public/GamaDataDisplay.asp?dataset=EDF&samp_date=&global_id=WDR100039709&assigned_name=MW-9&store_num=		
GeoTracker Data:	https://geotracker.waterboards.ca.gov/profile_report.asp?cmd=MWEDFResults&global_id=WDR100039709&assigned_name=MW-9		

GEOCHECK® - PHYSICAL SETTING SOURCE MAP FINDINGS

Map ID
Direction
Distance
Elevation

Database EDR ID Number

A9
NNW
0 - 1/8 Mile
Higher

CA WELLS CAEDF0000105193

Well ID:	SL204EY2422-MW-17	Well Type:	MONITORING
Source:	EDF	Other Name:	MW-17
GAMA PFAS Testing:	Not Reported		
Groundwater Quality Data:	https://gamagroundwater.waterboards.ca.gov/gama/gamamap/public/GamaDataDisplay.asp?dataset=EDF&samp_date=&global_id=SL204EY2422&assigned_name=MW-17&store_num=		
GeoTracker Data:	https://geotracker.waterboards.ca.gov/profile_report.asp?cmd=MWEDFResults&global_id=SL204EY2422&assigned_name=MW-17		

A10
NNW
0 - 1/8 Mile
Higher

CA WELLS CAEDF0000094093

Well ID:	WDR100039709-MW-17	Well Type:	MONITORING
Source:	EDF	Other Name:	MW-17
GAMA PFAS Testing:	Not Reported		
Groundwater Quality Data:	https://gamagroundwater.waterboards.ca.gov/gama/gamamap/public/GamaDataDisplay.asp?dataset=EDF&samp_date=&global_id=WDR100039709&assigned_name=MW-17&store_num=		
GeoTracker Data:	https://geotracker.waterboards.ca.gov/profile_report.asp?cmd=MWEDFResults&global_id=WDR100039709&assigned_name=MW-17		

B11
NNW
1/8 - 1/4 Mile
Higher

CA WELLS CAEDF0000091705

Well ID:	SL204EY2422-MW-6	Well Type:	MONITORING
Source:	EDF	Other Name:	MW-6
GAMA PFAS Testing:	Not Reported		
Groundwater Quality Data:	https://gamagroundwater.waterboards.ca.gov/gama/gamamap/public/GamaDataDisplay.asp?dataset=EDF&samp_date=&global_id=SL204EY2422&assigned_name=MW-6&store_num=		
GeoTracker Data:	https://geotracker.waterboards.ca.gov/profile_report.asp?cmd=MWEDFResults&global_id=SL204EY2422&assigned_name=MW-6		

B12
NNW
1/8 - 1/4 Mile
Higher

CA WELLS CAEDF0000064140

Well ID:	WDR100039709-MW-6	Well Type:	MONITORING
Source:	EDF	Other Name:	MW-6
GAMA PFAS Testing:	Not Reported		
Groundwater Quality Data:	https://gamagroundwater.waterboards.ca.gov/gama/gamamap/public/GamaDataDisplay.asp?dataset=EDF&samp_date=&global_id=WDR100039709&assigned_name=MW-6&store_num=		
GeoTracker Data:	https://geotracker.waterboards.ca.gov/profile_report.asp?cmd=MWEDFResults&global_id=WDR100039709&assigned_name=MW-6		

GEOCHECK® - PHYSICAL SETTING SOURCE MAP FINDINGS

Map ID
Direction
Distance
Elevation

Database EDR ID Number

B13
NW
1/8 - 1/4 Mile
Higher

CA WELLS CAEDF0000117832

Well ID: WDR100039709-MW-3 Well Type: MONITORING
Source: EDF Other Name: MW-3
GAMA PFAS Testing: Not Reported
Groundwater Quality Data: https://gamagroundwater.waterboards.ca.gov/gama/gamamap/public/GamaDataDisplay.asp?dataset=EDF&samp_date=&global_id=WDR100039709&assigned_name=MW-3&store_num=
GeoTracker Data: https://geotracker.waterboards.ca.gov/profile_report.asp?cmd=MWEDFResults&global_id=WDR100039709&assigned_name=MW-3

B14
NW
1/8 - 1/4 Mile
Higher

CA WELLS CAEDF0000037383

Well ID: SL204EY2422-MW-3 Well Type: MONITORING
Source: EDF Other Name: MW-3
GAMA PFAS Testing: Not Reported
Groundwater Quality Data: https://gamagroundwater.waterboards.ca.gov/gama/gamamap/public/GamaDataDisplay.asp?dataset=EDF&samp_date=&global_id=SL204EY2422&assigned_name=MW-3&store_num=
GeoTracker Data: https://geotracker.waterboards.ca.gov/profile_report.asp?cmd=MWEDFResults&global_id=SL204EY2422&assigned_name=MW-3

B15
NNW
1/8 - 1/4 Mile
Higher

CA WELLS CAEDF0000076926

Well ID: SL204EY2422-MW-13 Well Type: MONITORING
Source: EDF Other Name: MW-13
GAMA PFAS Testing: Not Reported
Groundwater Quality Data: https://gamagroundwater.waterboards.ca.gov/gama/gamamap/public/GamaDataDisplay.asp?dataset=EDF&samp_date=&global_id=SL204EY2422&assigned_name=MW-13&store_num=
GeoTracker Data: https://geotracker.waterboards.ca.gov/profile_report.asp?cmd=MWEDFResults&global_id=SL204EY2422&assigned_name=MW-13

B16
NNW
1/8 - 1/4 Mile
Higher

CA WELLS CAEDF0000094167

Well ID: WDR100039709-MW-16 Well Type: MONITORING
Source: EDF Other Name: MW-16
GAMA PFAS Testing: Not Reported
Groundwater Quality Data: https://gamagroundwater.waterboards.ca.gov/gama/gamamap/public/GamaDataDisplay.asp?dataset=EDF&samp_date=&global_id=WDR100039709&assigned_name=MW-16&store_num=
GeoTracker Data: https://geotracker.waterboards.ca.gov/profile_report.asp?cmd=MWEDFResults&global_id=WDR100039709&assigned_name=MW-16

GEOCHECK® - PHYSICAL SETTING SOURCE MAP FINDINGS

Map ID
Direction
Distance
Elevation

Database EDR ID Number

B17
NNW
1/8 - 1/4 Mile
Higher

CA WELLS CAEDF0000079301

Well ID:	SL204EY2422-MW-16	Well Type:	MONITORING
Source:	EDF	Other Name:	MW-16
GAMA PFAS Testing:	Not Reported		
Groundwater Quality Data:	https://gamagroundwater.waterboards.ca.gov/gama/gamamap/public/GamaDataDisplay.asp?dataset=EDF&samp_date=&global_id=SL204EY2422&assigned_name=MW-16&store_num=		
GeoTracker Data:	https://geotracker.waterboards.ca.gov/profile_report.asp?cmd=MWEDFResults&global_id=SL204EY2422&assigned_name=MW-16		

B18
NNW
1/8 - 1/4 Mile
Higher

CA WELLS CAEDF0000111732

Well ID:	WDR100039709-MW-8	Well Type:	MONITORING
Source:	EDF	Other Name:	MW-8
GAMA PFAS Testing:	Not Reported		
Groundwater Quality Data:	https://gamagroundwater.waterboards.ca.gov/gama/gamamap/public/GamaDataDisplay.asp?dataset=EDF&samp_date=&global_id=WDR100039709&assigned_name=MW-8&store_num=		
GeoTracker Data:	https://geotracker.waterboards.ca.gov/profile_report.asp?cmd=MWEDFResults&global_id=WDR100039709&assigned_name=MW-8		

B19
NNW
1/8 - 1/4 Mile
Higher

CA WELLS CAEDF0000055246

Well ID:	SL204EY2422-MW-8	Well Type:	MONITORING
Source:	EDF	Other Name:	MW-8
GAMA PFAS Testing:	Not Reported		
Groundwater Quality Data:	https://gamagroundwater.waterboards.ca.gov/gama/gamamap/public/GamaDataDisplay.asp?dataset=EDF&samp_date=&global_id=SL204EY2422&assigned_name=MW-8&store_num=		
GeoTracker Data:	https://geotracker.waterboards.ca.gov/profile_report.asp?cmd=MWEDFResults&global_id=SL204EY2422&assigned_name=MW-8		

B20
NW
1/8 - 1/4 Mile
Higher

CA WELLS CADWR0000002394

Well ID:	01N20W12G003S	Well Type:	UNK
Source:	Department of Water Resources		
Other Name:	01N20W12G003S	GAMA PFAS Testing:	Not Reported
Groundwater Quality Data:	https://gamagroundwater.waterboards.ca.gov/gama/gamamap/public/GamaDataDisplay.asp?dataset=DWR&samp_date=&global_id=&assigned_name=01N20W12G003S&store_num=		
GeoTracker Data:	Not Reported		

GEOCHECK® - PHYSICAL SETTING SOURCE MAP FINDINGS

Map ID
Direction
Distance
Elevation

Database EDR ID Number

B21
NW
1/8 - 1/4 Mile
Higher

CA WELLS CAEDF0000085843

Well ID:	SL204EY2422-MW-7D	Well Type:	MONITORING
Source:	EDF	Other Name:	MW-7D
GAMA PFAS Testing:	Not Reported		
Groundwater Quality Data:	https://gamagroundwater.waterboards.ca.gov/gama/gamamap/public/GamaDataDisplay.asp?dataset=EDF&samp_date=&global_id=SL204EY2422&assigned_name=MW-7D&store_num=		
GeoTracker Data:	https://geotracker.waterboards.ca.gov/profile_report.asp?cmd=MWEDFResults&global_id=SL204EY2422&assigned_name=MW-7D		

B22
NW
1/8 - 1/4 Mile
Higher

CA WELLS CAEDF0000107503

Well ID:	WDR100039709-MW-7S	Well Type:	MONITORING
Source:	EDF	Other Name:	MW-7S
GAMA PFAS Testing:	Not Reported		
Groundwater Quality Data:	https://gamagroundwater.waterboards.ca.gov/gama/gamamap/public/GamaDataDisplay.asp?dataset=EDF&samp_date=&global_id=WDR100039709&assigned_name=MW-7S&store_num=		
GeoTracker Data:	https://geotracker.waterboards.ca.gov/profile_report.asp?cmd=MWEDFResults&global_id=WDR100039709&assigned_name=MW-7S		

B23
NW
1/8 - 1/4 Mile
Higher

CA WELLS CAEDF0000039081

Well ID:	SL204EY2422-MW-7S	Well Type:	MONITORING
Source:	EDF	Other Name:	MW-7S
GAMA PFAS Testing:	Not Reported		
Groundwater Quality Data:	https://gamagroundwater.waterboards.ca.gov/gama/gamamap/public/GamaDataDisplay.asp?dataset=EDF&samp_date=&global_id=SL204EY2422&assigned_name=MW-7S&store_num=		
GeoTracker Data:	https://geotracker.waterboards.ca.gov/profile_report.asp?cmd=MWEDFResults&global_id=SL204EY2422&assigned_name=MW-7S		

B24
NW
1/8 - 1/4 Mile
Higher

CA WELLS CAEDF0000049056

Well ID:	SL204EY2422-MW-7M	Well Type:	MONITORING
Source:	EDF	Other Name:	MW-7M
GAMA PFAS Testing:	Not Reported		
Groundwater Quality Data:	https://gamagroundwater.waterboards.ca.gov/gama/gamamap/public/GamaDataDisplay.asp?dataset=EDF&samp_date=&global_id=SL204EY2422&assigned_name=MW-7M&store_num=		
GeoTracker Data:	https://geotracker.waterboards.ca.gov/profile_report.asp?cmd=MWEDFResults&global_id=SL204EY2422&assigned_name=MW-7M		

GEOCHECK® - PHYSICAL SETTING SOURCE MAP FINDINGS

Map ID
Direction
Distance
Elevation

Database EDR ID Number

C25
WNW
1/8 - 1/4 Mile
Higher

CA WELLS CAEDF0000105502

Well ID: WDR100039709-MW-10 Well Type: MONITORING
 Source: EDF Other Name: MW-10
 GAMA PFAS Testing: Not Reported
 Groundwater Quality Data: https://gamagroundwater.waterboards.ca.gov/gama/gamamap/public/GamaDataDisplay.asp?dataset=EDF&samp_date=&global_id=WDR100039709&assigned_name=MW-10&store_num=
 GeoTracker Data: https://geotracker.waterboards.ca.gov/profile_report.asp?cmd=MWEDFResults&global_id=WDR100039709&assigned_name=MW-10

C26
WNW
1/8 - 1/4 Mile
Higher

CA WELLS CAEDF0000133465

Well ID: SL204EY2422-MW-10 Well Type: MONITORING
 Source: EDF Other Name: MW-10
 GAMA PFAS Testing: Not Reported
 Groundwater Quality Data: https://gamagroundwater.waterboards.ca.gov/gama/gamamap/public/GamaDataDisplay.asp?dataset=EDF&samp_date=&global_id=SL204EY2422&assigned_name=MW-10&store_num=
 GeoTracker Data: https://geotracker.waterboards.ca.gov/profile_report.asp?cmd=MWEDFResults&global_id=SL204EY2422&assigned_name=MW-10

B27
NW
1/8 - 1/4 Mile
Higher

CA WELLS CAEDF0000112451

Well ID: SL204EY2422-MW-12M Well Type: MONITORING
 Source: EDF Other Name: MW-12M
 GAMA PFAS Testing: Not Reported
 Groundwater Quality Data: https://gamagroundwater.waterboards.ca.gov/gama/gamamap/public/GamaDataDisplay.asp?dataset=EDF&samp_date=&global_id=SL204EY2422&assigned_name=MW-12M&store_num=
 GeoTracker Data: https://geotracker.waterboards.ca.gov/profile_report.asp?cmd=MWEDFResults&global_id=SL204EY2422&assigned_name=MW-12M

B28
NW
1/8 - 1/4 Mile
Higher

CA WELLS CAEDF0000126700

Well ID: WDR100039709-MW-12S Well Type: MONITORING
 Source: EDF Other Name: MW-12S
 GAMA PFAS Testing: Not Reported
 Groundwater Quality Data: https://gamagroundwater.waterboards.ca.gov/gama/gamamap/public/GamaDataDisplay.asp?dataset=EDF&samp_date=&global_id=WDR100039709&assigned_name=MW-12S&store_num=
 GeoTracker Data: https://geotracker.waterboards.ca.gov/profile_report.asp?cmd=MWEDFResults&global_id=WDR100039709&assigned_name=MW-12S

GEOCHECK® - PHYSICAL SETTING SOURCE MAP FINDINGS

Map ID
Direction
Distance
Elevation

Database EDR ID Number

B29
NW
1/8 - 1/4 Mile
Higher

CA WELLS CAEDF000003921

Well ID:	SL204EY2422-MW-12D	Well Type:	MONITORING
Source:	EDF	Other Name:	MW-12D
GAMA PFAS Testing:	Not Reported		
Groundwater Quality Data:	https://gamagroundwater.waterboards.ca.gov/gama/gamamap/public/GamaDataDisplay.asp?dataset=EDF&samp_date=&global_id=SL204EY2422&assigned_name=MW-12D&store_num=		
GeoTracker Data:	https://geotracker.waterboards.ca.gov/profile_report.asp?cmd=MWEDFResults&global_id=SL204EY2422&assigned_name=MW-12D		

B30
NW
1/8 - 1/4 Mile
Higher

CA WELLS CAEDF0000068253

Well ID:	SL204EY2422-MW-12S	Well Type:	MONITORING
Source:	EDF	Other Name:	MW-12S
GAMA PFAS Testing:	Not Reported		
Groundwater Quality Data:	https://gamagroundwater.waterboards.ca.gov/gama/gamamap/public/GamaDataDisplay.asp?dataset=EDF&samp_date=&global_id=SL204EY2422&assigned_name=MW-12S&store_num=		
GeoTracker Data:	https://geotracker.waterboards.ca.gov/profile_report.asp?cmd=MWEDFResults&global_id=SL204EY2422&assigned_name=MW-12S		

B31
NW
1/8 - 1/4 Mile
Higher

CA WELLS CAEDF0000069697

Well ID:	SL204EY2422-MW-1	Well Type:	MONITORING
Source:	EDF	Other Name:	MW-1
GAMA PFAS Testing:	Not Reported		
Groundwater Quality Data:	https://gamagroundwater.waterboards.ca.gov/gama/gamamap/public/GamaDataDisplay.asp?dataset=EDF&samp_date=&global_id=SL204EY2422&assigned_name=MW-1&store_num=		
GeoTracker Data:	https://geotracker.waterboards.ca.gov/profile_report.asp?cmd=MWEDFResults&global_id=SL204EY2422&assigned_name=MW-1		

B32
NW
1/8 - 1/4 Mile
Higher

CA WELLS CAEDF0000130031

Well ID:	WDR100039709-MW-1	Well Type:	MONITORING
Source:	EDF	Other Name:	MW-1
GAMA PFAS Testing:	Not Reported		
Groundwater Quality Data:	https://gamagroundwater.waterboards.ca.gov/gama/gamamap/public/GamaDataDisplay.asp?dataset=EDF&samp_date=&global_id=WDR100039709&assigned_name=MW-1&store_num=		
GeoTracker Data:	https://geotracker.waterboards.ca.gov/profile_report.asp?cmd=MWEDFResults&global_id=WDR100039709&assigned_name=MW-1		

GEOCHECK® - PHYSICAL SETTING SOURCE MAP FINDINGS

Map ID
Direction
Distance
Elevation

Database EDR ID Number

C33
WNW
1/8 - 1/4 Mile
Higher

CA WELLS CAEDF0000137032

Well ID:	SLT4L4231815-R-4	Well Type:	MONITORING
Source:	EDF	Other Name:	R-4
GAMA PFAS Testing:	Not Reported		
Groundwater Quality Data:	https://gamagroundwater.waterboards.ca.gov/gama/gamamap/public/GamaDataDisplay.asp?dataset=EDF&samp_date=&global_id=SLT4L4231815&assigned_name=R-4&store_num=		
GeoTracker Data:	https://geotracker.waterboards.ca.gov/profile_report.asp?cmd=MWEDFResults&global_id=SLT4L4231815&assigned_name=R-4		

C34
NW
1/8 - 1/4 Mile
Higher

CA WELLS CAEDF0000079303

Well ID:	SL204EY2422-MW-2M	Well Type:	MONITORING
Source:	EDF	Other Name:	MW-2M
GAMA PFAS Testing:	Not Reported		
Groundwater Quality Data:	https://gamagroundwater.waterboards.ca.gov/gama/gamamap/public/GamaDataDisplay.asp?dataset=EDF&samp_date=&global_id=SL204EY2422&assigned_name=MW-2M&store_num=		
GeoTracker Data:	https://geotracker.waterboards.ca.gov/profile_report.asp?cmd=MWEDFResults&global_id=SL204EY2422&assigned_name=MW-2M		

C35
NW
1/8 - 1/4 Mile
Higher

CA WELLS CAEDF0000102706

Well ID:	WDR100039709-MW-2	Well Type:	MONITORING
Source:	EDF	Other Name:	MW-2
GAMA PFAS Testing:	Not Reported		
Groundwater Quality Data:	https://gamagroundwater.waterboards.ca.gov/gama/gamamap/public/GamaDataDisplay.asp?dataset=EDF&samp_date=&global_id=WDR100039709&assigned_name=MW-2&store_num=		
GeoTracker Data:	https://geotracker.waterboards.ca.gov/profile_report.asp?cmd=MWEDFResults&global_id=WDR100039709&assigned_name=MW-2		

C36
NW
1/8 - 1/4 Mile
Higher

CA WELLS CAEDF0000031952

Well ID:	SL204EY2422-MW-2D	Well Type:	MONITORING
Source:	EDF	Other Name:	MW-2D
GAMA PFAS Testing:	Not Reported		
Groundwater Quality Data:	https://gamagroundwater.waterboards.ca.gov/gama/gamamap/public/GamaDataDisplay.asp?dataset=EDF&samp_date=&global_id=SL204EY2422&assigned_name=MW-2D&store_num=		
GeoTracker Data:	https://geotracker.waterboards.ca.gov/profile_report.asp?cmd=MWEDFResults&global_id=SL204EY2422&assigned_name=MW-2D		

GEOCHECK® - PHYSICAL SETTING SOURCE MAP FINDINGS

Map ID
Direction
Distance
Elevation

Database EDR ID Number

C37
NW
1/8 - 1/4 Mile
Higher

CA WELLS CAEDF0000035828

Well ID:	SL204EY2422-MW-2	Well Type:	MONITORING
Source:	EDF	Other Name:	MW-2
GAMA PFAS Testing:	Not Reported		
Groundwater Quality Data:	https://gamagroundwater.waterboards.ca.gov/gama/gamamap/public/GamaDataDisplay.asp?dataset=EDF&samp_date=&global_id=SL204EY2422&assigned_name=MW-2&store_num=		
GeoTracker Data:	https://geotracker.waterboards.ca.gov/profile_report.asp?cmd=MWEDFResults&global_id=SL204EY2422&assigned_name=MW-2		

C38
WNW
1/8 - 1/4 Mile
Higher

CA WELLS CAEDF0000131360

Well ID:	WDR100000874-R-3	Well Type:	MONITORING
Source:	EDF	Other Name:	R-3
GAMA PFAS Testing:	Not Reported		
Groundwater Quality Data:	https://gamagroundwater.waterboards.ca.gov/gama/gamamap/public/GamaDataDisplay.asp?dataset=EDF&samp_date=&global_id=WDR100000874&assigned_name=R-3&store_num=		
GeoTracker Data:	https://geotracker.waterboards.ca.gov/profile_report.asp?cmd=MWEDFResults&global_id=WDR100000874&assigned_name=R-3		

C39
WNW
1/8 - 1/4 Mile
Higher

CA WELLS CAEDF0000127513

Well ID:	SLT4L4231815-R-3	Well Type:	MONITORING
Source:	EDF	Other Name:	R-3
GAMA PFAS Testing:	Not Reported		
Groundwater Quality Data:	https://gamagroundwater.waterboards.ca.gov/gama/gamamap/public/GamaDataDisplay.asp?dataset=EDF&samp_date=&global_id=SLT4L4231815&assigned_name=R-3&store_num=		
GeoTracker Data:	https://geotracker.waterboards.ca.gov/profile_report.asp?cmd=MWEDFResults&global_id=SLT4L4231815&assigned_name=R-3		

C40
WNW
1/8 - 1/4 Mile
Higher

CA WELLS CAEDF0000023324

Well ID:	SLT4L4231815-R-2	Well Type:	MONITORING
Source:	EDF	Other Name:	R-2
GAMA PFAS Testing:	Not Reported		
Groundwater Quality Data:	https://gamagroundwater.waterboards.ca.gov/gama/gamamap/public/GamaDataDisplay.asp?dataset=EDF&samp_date=&global_id=SLT4L4231815&assigned_name=R-2&store_num=		
GeoTracker Data:	https://geotracker.waterboards.ca.gov/profile_report.asp?cmd=MWEDFResults&global_id=SLT4L4231815&assigned_name=R-2		

GEOCHECK® - PHYSICAL SETTING SOURCE MAP FINDINGS

Map ID
Direction
Distance
Elevation

Database EDR ID Number

C41
WNW
1/8 - 1/4 Mile
Higher

CA WELLS CAEDF0000060814

Well ID: WDR100000874-S-13 Well Type: MONITORING
Source: EDF Other Name: S-13
GAMA PFAS Testing: Not Reported
Groundwater Quality Data: https://gamagroundwater.waterboards.ca.gov/gama/gamamap/public/GamaDataDisplay.asp?dataset=EDF&samp_date=&global_id=WDR100000874&assigned_name=S-13&store_num=
GeoTracker Data: https://geotracker.waterboards.ca.gov/profile_report.asp?cmd=MWEDFResults&global_id=WDR100000874&assigned_name=S-13

C42
WNW
1/8 - 1/4 Mile
Higher

CA WELLS CAEDF0000098680

Well ID: SLT4L4231815-S-13 Well Type: MONITORING
Source: EDF Other Name: S-13
GAMA PFAS Testing: Not Reported
Groundwater Quality Data: https://gamagroundwater.waterboards.ca.gov/gama/gamamap/public/GamaDataDisplay.asp?dataset=EDF&samp_date=&global_id=SLT4L4231815&assigned_name=S-13&store_num=
GeoTracker Data: https://geotracker.waterboards.ca.gov/profile_report.asp?cmd=MWEDFResults&global_id=SLT4L4231815&assigned_name=S-13

C43
WNW
1/8 - 1/4 Mile
Higher

CA WELLS CAEDF0000133618

Well ID: SLT4L4231815-D-2 Well Type: MONITORING
Source: EDF Other Name: D-2
GAMA PFAS Testing: Not Reported
Groundwater Quality Data: https://gamagroundwater.waterboards.ca.gov/gama/gamamap/public/GamaDataDisplay.asp?dataset=EDF&samp_date=&global_id=SLT4L4231815&assigned_name=D-2&store_num=
GeoTracker Data: https://geotracker.waterboards.ca.gov/profile_report.asp?cmd=MWEDFResults&global_id=SLT4L4231815&assigned_name=D-2

C44
WNW
1/8 - 1/4 Mile
Higher

CA WELLS CAEDF0000143278

Well ID: WDR100000874-I-1 Well Type: MONITORING
Source: EDF Other Name: I-1
GAMA PFAS Testing: Not Reported
Groundwater Quality Data: https://gamagroundwater.waterboards.ca.gov/gama/gamamap/public/GamaDataDisplay.asp?dataset=EDF&samp_date=&global_id=WDR100000874&assigned_name=I-1&store_num=
GeoTracker Data: https://geotracker.waterboards.ca.gov/profile_report.asp?cmd=MWEDFResults&global_id=WDR100000874&assigned_name=I-1

GEOCHECK® - PHYSICAL SETTING SOURCE MAP FINDINGS

Map ID
Direction
Distance
Elevation

Database EDR ID Number

C45
WNW
1/8 - 1/4 Mile
Higher

CA WELLS CAEDF0000091481

Well ID:	WDR100000874-D-2	Well Type:	MONITORING
Source:	EDF	Other Name:	D-2
GAMA PFAS Testing:	Not Reported		
Groundwater Quality Data:	https://gamagroundwater.waterboards.ca.gov/gama/gamamap/public/GamaDataDisplay.asp?dataset=EDF&samp_date=&global_id=WDR100000874&assigned_name=D-2&store_num=		
GeoTracker Data:	https://geotracker.waterboards.ca.gov/profile_report.asp?cmd=MWEDFResults&global_id=WDR100000874&assigned_name=D-2		

C46
WNW
1/8 - 1/4 Mile
Higher

CA WELLS CAEDF0000095050

Well ID:	SLT4L4231815-I-1	Well Type:	MONITORING
Source:	EDF	Other Name:	I-1
GAMA PFAS Testing:	Not Reported		
Groundwater Quality Data:	https://gamagroundwater.waterboards.ca.gov/gama/gamamap/public/GamaDataDisplay.asp?dataset=EDF&samp_date=&global_id=SLT4L4231815&assigned_name=I-1&store_num=		
GeoTracker Data:	https://geotracker.waterboards.ca.gov/profile_report.asp?cmd=MWEDFResults&global_id=SLT4L4231815&assigned_name=I-1		

C47
WNW
1/8 - 1/4 Mile
Higher

CA WELLS CAEDF0000014750

Well ID:	SLT4L4231815-R-1	Well Type:	MONITORING
Source:	EDF	Other Name:	R-1
GAMA PFAS Testing:	Not Reported		
Groundwater Quality Data:	https://gamagroundwater.waterboards.ca.gov/gama/gamamap/public/GamaDataDisplay.asp?dataset=EDF&samp_date=&global_id=SLT4L4231815&assigned_name=R-1&store_num=		
GeoTracker Data:	https://geotracker.waterboards.ca.gov/profile_report.asp?cmd=MWEDFResults&global_id=SLT4L4231815&assigned_name=R-1		

C48
WNW
1/8 - 1/4 Mile
Higher

CA WELLS CAEDF0000129158

Well ID:	WDR100000874-S-9	Well Type:	MONITORING
Source:	EDF	Other Name:	S-9
GAMA PFAS Testing:	Not Reported		
Groundwater Quality Data:	https://gamagroundwater.waterboards.ca.gov/gama/gamamap/public/GamaDataDisplay.asp?dataset=EDF&samp_date=&global_id=WDR100000874&assigned_name=S-9&store_num=		
GeoTracker Data:	https://geotracker.waterboards.ca.gov/profile_report.asp?cmd=MWEDFResults&global_id=WDR100000874&assigned_name=S-9		

GEOCHECK® - PHYSICAL SETTING SOURCE MAP FINDINGS

Map ID
Direction
Distance
Elevation

Database EDR ID Number

C49
WNW
1/8 - 1/4 Mile
Higher

CA WELLS CAEDF0000114812

Well ID:	SLT4L4231815-S-9	Well Type:	MONITORING
Source:	EDF	Other Name:	S-9
GAMA PFAS Testing:	Not Reported		
Groundwater Quality Data:	https://gamagroundwater.waterboards.ca.gov/gama/gamamap/public/GamaDataDisplay.asp?dataset=EDF&samp_date=&global_id=SLT4L4231815&assigned_name=S-9&store_num=		
GeoTracker Data:	https://geotracker.waterboards.ca.gov/profile_report.asp?cmd=MWEDFResults&global_id=SLT4L4231815&assigned_name=S-9		

C50
NW
1/8 - 1/4 Mile
Higher

CA WELLS CAEDF0000084714

Well ID:	WDR100039709-MW-11	Well Type:	MONITORING
Source:	EDF	Other Name:	MW-11
GAMA PFAS Testing:	Not Reported		
Groundwater Quality Data:	https://gamagroundwater.waterboards.ca.gov/gama/gamamap/public/GamaDataDisplay.asp?dataset=EDF&samp_date=&global_id=WDR100039709&assigned_name=MW-11&store_num=		
GeoTracker Data:	https://geotracker.waterboards.ca.gov/profile_report.asp?cmd=MWEDFResults&global_id=WDR100039709&assigned_name=MW-11		

C51
NW
1/8 - 1/4 Mile
Higher

CA WELLS CAEDF0000103163

Well ID:	SL204EY2422-MW-11	Well Type:	MONITORING
Source:	EDF	Other Name:	MW-11
GAMA PFAS Testing:	Not Reported		
Groundwater Quality Data:	https://gamagroundwater.waterboards.ca.gov/gama/gamamap/public/GamaDataDisplay.asp?dataset=EDF&samp_date=&global_id=SL204EY2422&assigned_name=MW-11&store_num=		
GeoTracker Data:	https://geotracker.waterboards.ca.gov/profile_report.asp?cmd=MWEDFResults&global_id=SL204EY2422&assigned_name=MW-11		

C52
NW
1/8 - 1/4 Mile
Higher

CA WELLS CAEDF0000143709

Well ID:	SL204EY2422-MW-14	Well Type:	MONITORING
Source:	EDF	Other Name:	MW-14
GAMA PFAS Testing:	Not Reported		
Groundwater Quality Data:	https://gamagroundwater.waterboards.ca.gov/gama/gamamap/public/GamaDataDisplay.asp?dataset=EDF&samp_date=&global_id=SL204EY2422&assigned_name=MW-14&store_num=		
GeoTracker Data:	https://geotracker.waterboards.ca.gov/profile_report.asp?cmd=MWEDFResults&global_id=SL204EY2422&assigned_name=MW-14		

GEOCHECK® - PHYSICAL SETTING SOURCE MAP FINDINGS

Map ID
Direction
Distance
Elevation

Database EDR ID Number

C53
WNW
1/8 - 1/4 Mile
Higher

CA WELLS CAEDF0000116751

Well ID:	WDR100000874-S-14	Well Type:	MONITORING
Source:	EDF	Other Name:	S-14
GAMA PFAS Testing:	Not Reported		
Groundwater Quality Data:	https://gamagroundwater.waterboards.ca.gov/gama/gamamap/public/GamaDataDisplay.asp?dataset=EDF&samp_date=&global_id=WDR100000874&assigned_name=S-14&store_num=		
GeoTracker Data:	https://geotracker.waterboards.ca.gov/profile_report.asp?cmd=MWEDFResults&global_id=WDR100000874&assigned_name=S-14		

C54
WNW
1/8 - 1/4 Mile
Higher

CA WELLS CAEDF0000065592

Well ID:	SLT4L4231815-S-14	Well Type:	MONITORING
Source:	EDF	Other Name:	S-14
GAMA PFAS Testing:	Not Reported		
Groundwater Quality Data:	https://gamagroundwater.waterboards.ca.gov/gama/gamamap/public/GamaDataDisplay.asp?dataset=EDF&samp_date=&global_id=SLT4L4231815&assigned_name=S-14&store_num=		
GeoTracker Data:	https://geotracker.waterboards.ca.gov/profile_report.asp?cmd=MWEDFResults&global_id=SLT4L4231815&assigned_name=S-14		

C55
WNW
1/8 - 1/4 Mile
Higher

CA WELLS CAEDF0000142914

Well ID:	SLT4L4231815-D-1	Well Type:	MONITORING
Source:	EDF	Other Name:	D-1
GAMA PFAS Testing:	Not Reported		
Groundwater Quality Data:	https://gamagroundwater.waterboards.ca.gov/gama/gamamap/public/GamaDataDisplay.asp?dataset=EDF&samp_date=&global_id=SLT4L4231815&assigned_name=D-1&store_num=		
GeoTracker Data:	https://geotracker.waterboards.ca.gov/profile_report.asp?cmd=MWEDFResults&global_id=SLT4L4231815&assigned_name=D-1		

C56
WNW
1/8 - 1/4 Mile
Higher

CA WELLS CAEDF0000052770

Well ID:	WDR100000874-D-1	Well Type:	MONITORING
Source:	EDF	Other Name:	D-1
GAMA PFAS Testing:	Not Reported		
Groundwater Quality Data:	https://gamagroundwater.waterboards.ca.gov/gama/gamamap/public/GamaDataDisplay.asp?dataset=EDF&samp_date=&global_id=WDR100000874&assigned_name=D-1&store_num=		
GeoTracker Data:	https://geotracker.waterboards.ca.gov/profile_report.asp?cmd=MWEDFResults&global_id=WDR100000874&assigned_name=D-1		

GEOCHECK® - PHYSICAL SETTING SOURCE MAP FINDINGS

Map ID
Direction
Distance
Elevation

Database EDR ID Number

C57
WNW
1/8 - 1/4 Mile
Higher

CA WELLS CAEDF0000021811

Well ID:	SLT4L4231815-S-8	Well Type:	MONITORING
Source:	EDF	Other Name:	S-8
GAMA PFAS Testing:	Not Reported		
Groundwater Quality Data:	https://gamagroundwater.waterboards.ca.gov/gama/gamamap/public/GamaDataDisplay.asp?dataset=EDF&samp_date=&global_id=SLT4L4231815&assigned_name=S-8&store_num=		
GeoTracker Data:	https://geotracker.waterboards.ca.gov/profile_report.asp?cmd=MWEDFResults&global_id=SLT4L4231815&assigned_name=S-8		

C58
WNW
1/8 - 1/4 Mile
Higher

CA WELLS CAEDF0000007113

Well ID:	WDR100000874-S-8	Well Type:	MONITORING
Source:	EDF	Other Name:	S-8
GAMA PFAS Testing:	Not Reported		
Groundwater Quality Data:	https://gamagroundwater.waterboards.ca.gov/gama/gamamap/public/GamaDataDisplay.asp?dataset=EDF&samp_date=&global_id=WDR100000874&assigned_name=S-8&store_num=		
GeoTracker Data:	https://geotracker.waterboards.ca.gov/profile_report.asp?cmd=MWEDFResults&global_id=WDR100000874&assigned_name=S-8		

D59
West
1/8 - 1/4 Mile
Higher

CA WELLS CAEDF0000022660

Well ID:	SLT4L4231815-S-12	Well Type:	MONITORING
Source:	EDF	Other Name:	S-12
GAMA PFAS Testing:	Not Reported		
Groundwater Quality Data:	https://gamagroundwater.waterboards.ca.gov/gama/gamamap/public/GamaDataDisplay.asp?dataset=EDF&samp_date=&global_id=SLT4L4231815&assigned_name=S-12&store_num=		
GeoTracker Data:	https://geotracker.waterboards.ca.gov/profile_report.asp?cmd=MWEDFResults&global_id=SLT4L4231815&assigned_name=S-12		

D60
West
1/8 - 1/4 Mile
Higher

CA WELLS CAEDF0000034589

Well ID:	WDR100000874-S-12	Well Type:	MONITORING
Source:	EDF	Other Name:	S-12
GAMA PFAS Testing:	Not Reported		
Groundwater Quality Data:	https://gamagroundwater.waterboards.ca.gov/gama/gamamap/public/GamaDataDisplay.asp?dataset=EDF&samp_date=&global_id=WDR100000874&assigned_name=S-12&store_num=		
GeoTracker Data:	https://geotracker.waterboards.ca.gov/profile_report.asp?cmd=MWEDFResults&global_id=WDR100000874&assigned_name=S-12		

GEOCHECK® - PHYSICAL SETTING SOURCE MAP FINDINGS

Map ID
Direction
Distance
Elevation

Database EDR ID Number

C61
WNW
1/8 - 1/4 Mile
Higher

CA WELLS CAEDF0000132263

Well ID:	SLT4L4231815-S-4	Well Type:	MONITORING
Source:	EDF	Other Name:	S-4
GAMA PFAS Testing:	Not Reported		
Groundwater Quality Data:	https://gamagroundwater.waterboards.ca.gov/gama/gamamap/public/GamaDataDisplay.asp?dataset=EDF&samp_date=&global_id=SLT4L4231815&assigned_name=S-4&store_num=		
GeoTracker Data:	https://geotracker.waterboards.ca.gov/profile_report.asp?cmd=MWEDFResults&global_id=SLT4L4231815&assigned_name=S-4		

C62
WNW
1/8 - 1/4 Mile
Higher

CA WELLS CAEDF0000071257

Well ID:	WDR100000874-S-4	Well Type:	MONITORING
Source:	EDF	Other Name:	S-4
GAMA PFAS Testing:	Not Reported		
Groundwater Quality Data:	https://gamagroundwater.waterboards.ca.gov/gama/gamamap/public/GamaDataDisplay.asp?dataset=EDF&samp_date=&global_id=WDR100000874&assigned_name=S-4&store_num=		
GeoTracker Data:	https://geotracker.waterboards.ca.gov/profile_report.asp?cmd=MWEDFResults&global_id=WDR100000874&assigned_name=S-4		

E63
WNW
1/8 - 1/4 Mile
Higher

CA WELLS CAEDF0000106199

Well ID:	WDR100000874-S-6	Well Type:	MONITORING
Source:	EDF	Other Name:	S-6
GAMA PFAS Testing:	Not Reported		
Groundwater Quality Data:	https://gamagroundwater.waterboards.ca.gov/gama/gamamap/public/GamaDataDisplay.asp?dataset=EDF&samp_date=&global_id=WDR100000874&assigned_name=S-6&store_num=		
GeoTracker Data:	https://geotracker.waterboards.ca.gov/profile_report.asp?cmd=MWEDFResults&global_id=WDR100000874&assigned_name=S-6		

E64
WNW
1/8 - 1/4 Mile
Higher

CA WELLS CAEDF0000035126

Well ID:	SLT4L4231815-S-6	Well Type:	MONITORING
Source:	EDF	Other Name:	S-6
GAMA PFAS Testing:	Not Reported		
Groundwater Quality Data:	https://gamagroundwater.waterboards.ca.gov/gama/gamamap/public/GamaDataDisplay.asp?dataset=EDF&samp_date=&global_id=SLT4L4231815&assigned_name=S-6&store_num=		
GeoTracker Data:	https://geotracker.waterboards.ca.gov/profile_report.asp?cmd=MWEDFResults&global_id=SLT4L4231815&assigned_name=S-6		

GEOCHECK® - PHYSICAL SETTING SOURCE MAP FINDINGS

Map ID
Direction
Distance
Elevation

Database EDR ID Number

E65
WNW
1/4 - 1/2 Mile
Higher

CA WELLS CAEDF0000140979

Well ID:	SLT4L4231815-S-11	Well Type:	MONITORING
Source:	EDF	Other Name:	S-11
GAMA PFAS Testing:	Not Reported		
Groundwater Quality Data:	https://gamagroundwater.waterboards.ca.gov/gama/gamamap/public/GamaDataDisplay.asp?dataset=EDF&samp_date=&global_id=SLT4L4231815&assigned_name=S-11&store_num=		
GeoTracker Data:	https://geotracker.waterboards.ca.gov/profile_report.asp?cmd=MWEDFResults&global_id=SLT4L4231815&assigned_name=S-11		

E66
WNW
1/4 - 1/2 Mile
Higher

CA WELLS CAEDF0000077684

Well ID:	WDR100000874-S-11	Well Type:	MONITORING
Source:	EDF	Other Name:	S-11
GAMA PFAS Testing:	Not Reported		
Groundwater Quality Data:	https://gamagroundwater.waterboards.ca.gov/gama/gamamap/public/GamaDataDisplay.asp?dataset=EDF&samp_date=&global_id=WDR100000874&assigned_name=S-11&store_num=		
GeoTracker Data:	https://geotracker.waterboards.ca.gov/profile_report.asp?cmd=MWEDFResults&global_id=WDR100000874&assigned_name=S-11		

E67
WNW
1/4 - 1/2 Mile
Higher

CA WELLS CAEDF0000105192

Well ID:	WDR100000874-S-7	Well Type:	MONITORING
Source:	EDF	Other Name:	S-7
GAMA PFAS Testing:	Not Reported		
Groundwater Quality Data:	https://gamagroundwater.waterboards.ca.gov/gama/gamamap/public/GamaDataDisplay.asp?dataset=EDF&samp_date=&global_id=WDR100000874&assigned_name=S-7&store_num=		
GeoTracker Data:	https://geotracker.waterboards.ca.gov/profile_report.asp?cmd=MWEDFResults&global_id=WDR100000874&assigned_name=S-7		

E68
WNW
1/4 - 1/2 Mile
Higher

CA WELLS CAEDF0000095267

Well ID:	SLT4L4231815-S-7	Well Type:	MONITORING
Source:	EDF	Other Name:	S-7
GAMA PFAS Testing:	Not Reported		
Groundwater Quality Data:	https://gamagroundwater.waterboards.ca.gov/gama/gamamap/public/GamaDataDisplay.asp?dataset=EDF&samp_date=&global_id=SLT4L4231815&assigned_name=S-7&store_num=		
GeoTracker Data:	https://geotracker.waterboards.ca.gov/profile_report.asp?cmd=MWEDFResults&global_id=SLT4L4231815&assigned_name=S-7		

GEOCHECK® - PHYSICAL SETTING SOURCE MAP FINDINGS

Map ID
Direction
Distance
Elevation

Database EDR ID Number

E69
WNW
1/4 - 1/2 Mile
Higher

CA WELLS CAEDF0000023416

Well ID:	WDR10000874-S-10	Well Type:	MONITORING
Source:	EDF	Other Name:	S-10
GAMA PFAS Testing:	Not Reported		
Groundwater Quality Data:	https://gamagroundwater.waterboards.ca.gov/gama/gamamap/public/GamaDataDisplay.asp?dataset=EDF&samp_date=&global_id=WDR10000874&assigned_name=S-10&store_num=		
GeoTracker Data:	https://geotracker.waterboards.ca.gov/profile_report.asp?cmd=MWEDFResults&global_id=WDR10000874&assigned_name=S-10		

E70
WNW
1/4 - 1/2 Mile
Higher

CA WELLS CAEDF0000066605

Well ID:	SLT4L4231815-S-10	Well Type:	MONITORING
Source:	EDF	Other Name:	S-10
GAMA PFAS Testing:	Not Reported		
Groundwater Quality Data:	https://gamagroundwater.waterboards.ca.gov/gama/gamamap/public/GamaDataDisplay.asp?dataset=EDF&samp_date=&global_id=SLT4L4231815&assigned_name=S-10&store_num=		
GeoTracker Data:	https://geotracker.waterboards.ca.gov/profile_report.asp?cmd=MWEDFResults&global_id=SLT4L4231815&assigned_name=S-10		

F71
WSW
1/4 - 1/2 Mile
Higher

CA WELLS CADDW0000005195

Well ID:	5603104-001	Well Type:	MUNICIPAL
Source:	Department of Health Services		
Other Name:	WELL 01 - INACTIVE	GAMA PFAS Testing:	Not Reported
Groundwater Quality Data:	https://gamagroundwater.waterboards.ca.gov/gama/gamamap/public/GamaDataDisplay.asp?dataset=DHS&samp_date=&global_id=&assigned_name=5603104-001&store_num=		
GeoTracker Data:	Not Reported		

G72
North
1/4 - 1/2 Mile
Higher

CA WELLS CAEDF0000049055

Well ID:	SL204141496-MWA-3	Well Type:	MONITORING
Source:	EDF	Other Name:	MWA-3
GAMA PFAS Testing:	Not Reported		
Groundwater Quality Data:	https://gamagroundwater.waterboards.ca.gov/gama/gamamap/public/GamaDataDisplay.asp?dataset=EDF&samp_date=&global_id=SL204141496&assigned_name=MWA-3&store_num=		
GeoTracker Data:	https://geotracker.waterboards.ca.gov/profile_report.asp?cmd=MWEDFResults&global_id=SL204141496&assigned_name=MWA-3		

GEOCHECK® - PHYSICAL SETTING SOURCE MAP FINDINGS

Map ID
Direction
Distance
Elevation

Database EDR ID Number

H73
SSW
1/4 - 1/2 Mile
Higher

CA WELLS CAEDF0000063575

Well ID:	T0611100235-MW-10	Well Type:	MONITORING
Source:	EDF	Other Name:	MW-10
GAMA PFAS Testing:	Not Reported		
Groundwater Quality Data:	https://gamagroundwater.waterboards.ca.gov/gama/gamamap/public/GamaDataDisplay.asp?dataset=EDF&samp_date=&global_id=T0611100235&assigned_name=MW-10&store_num=		
GeoTracker Data:	https://geotracker.waterboards.ca.gov/profile_report.asp?cmd=MWEDFResults&global_id=T0611100235&assigned_name=MW-10		

I74
SE
1/4 - 1/2 Mile
Higher

CA WELLS CAEDF0000052829

Well ID:	T0611101150-MW-9	Well Type:	MONITORING
Source:	EDF	Other Name:	MW-9
GAMA PFAS Testing:	Not Reported		
Groundwater Quality Data:	https://gamagroundwater.waterboards.ca.gov/gama/gamamap/public/GamaDataDisplay.asp?dataset=EDF&samp_date=&global_id=T0611101150&assigned_name=MW-9&store_num=		
GeoTracker Data:	https://geotracker.waterboards.ca.gov/profile_report.asp?cmd=MWEDFResults&global_id=T0611101150&assigned_name=MW-9		

H75
SSW
1/4 - 1/2 Mile
Higher

CA WELLS CAEDF0000119542

Well ID:	T0611100235-MW-9	Well Type:	MONITORING
Source:	EDF	Other Name:	MW-9
GAMA PFAS Testing:	Not Reported		
Groundwater Quality Data:	https://gamagroundwater.waterboards.ca.gov/gama/gamamap/public/GamaDataDisplay.asp?dataset=EDF&samp_date=&global_id=T0611100235&assigned_name=MW-9&store_num=		
GeoTracker Data:	https://geotracker.waterboards.ca.gov/profile_report.asp?cmd=MWEDFResults&global_id=T0611100235&assigned_name=MW-9		

H76
SSW
1/4 - 1/2 Mile
Higher

CA WELLS CAEDF0000033643

Well ID:	T0611100235-MW-4	Well Type:	MONITORING
Source:	EDF	Other Name:	MW-4
GAMA PFAS Testing:	Not Reported		
Groundwater Quality Data:	https://gamagroundwater.waterboards.ca.gov/gama/gamamap/public/GamaDataDisplay.asp?dataset=EDF&samp_date=&global_id=T0611100235&assigned_name=MW-4&store_num=		
GeoTracker Data:	https://geotracker.waterboards.ca.gov/profile_report.asp?cmd=MWEDFResults&global_id=T0611100235&assigned_name=MW-4		

GEOCHECK® - PHYSICAL SETTING SOURCE MAP FINDINGS

Map ID
Direction
Distance
Elevation

Database EDR ID Number

I77
SE
1/4 - 1/2 Mile
Higher

CA WELLS CAEDF0000085994

Well ID:	T0611101150-MW-8	Well Type:	MONITORING
Source:	EDF	Other Name:	MW-8
GAMA PFAS Testing:	Not Reported		
Groundwater Quality Data:	https://gamagroundwater.waterboards.ca.gov/gama/gamamap/public/GamaDataDisplay.asp?dataset=EDF&samp_date=&global_id=T0611101150&assigned_name=MW-8&store_num=		
GeoTracker Data:	https://geotracker.waterboards.ca.gov/profile_report.asp?cmd=MWEDFResults&global_id=T0611101150&assigned_name=MW-8		

I78
SE
1/4 - 1/2 Mile
Higher

CA WELLS CAEDF0000116714

Well ID:	T0611101150-MW-7	Well Type:	MONITORING
Source:	EDF	Other Name:	MW-7
GAMA PFAS Testing:	Not Reported		
Groundwater Quality Data:	https://gamagroundwater.waterboards.ca.gov/gama/gamamap/public/GamaDataDisplay.asp?dataset=EDF&samp_date=&global_id=T0611101150&assigned_name=MW-7&store_num=		
GeoTracker Data:	https://geotracker.waterboards.ca.gov/profile_report.asp?cmd=MWEDFResults&global_id=T0611101150&assigned_name=MW-7		

H79
SSW
1/4 - 1/2 Mile
Higher

CA WELLS CAEDF0000131929

Well ID:	T0611100235-MW-11	Well Type:	MONITORING
Source:	EDF	Other Name:	MW-11
GAMA PFAS Testing:	Not Reported		
Groundwater Quality Data:	https://gamagroundwater.waterboards.ca.gov/gama/gamamap/public/GamaDataDisplay.asp?dataset=EDF&samp_date=&global_id=T0611100235&assigned_name=MW-11&store_num=		
GeoTracker Data:	https://geotracker.waterboards.ca.gov/profile_report.asp?cmd=MWEDFResults&global_id=T0611100235&assigned_name=MW-11		

I80
SE
1/4 - 1/2 Mile
Higher

CA WELLS CAEDF0000019914

Well ID:	T0611101150-MW-2	Well Type:	MONITORING
Source:	EDF	Other Name:	MW-2
GAMA PFAS Testing:	Not Reported		
Groundwater Quality Data:	https://gamagroundwater.waterboards.ca.gov/gama/gamamap/public/GamaDataDisplay.asp?dataset=EDF&samp_date=&global_id=T0611101150&assigned_name=MW-2&store_num=		
GeoTracker Data:	https://geotracker.waterboards.ca.gov/profile_report.asp?cmd=MWEDFResults&global_id=T0611101150&assigned_name=MW-2		

GEOCHECK® - PHYSICAL SETTING SOURCE MAP FINDINGS

Map ID
Direction
Distance
Elevation

Database EDR ID Number

H81
SSW
1/4 - 1/2 Mile
Higher

CA WELLS CAEDF0000077987

Well ID:	T0611100235-MW-7	Well Type:	MONITORING
Source:	EDF	Other Name:	MW-7
GAMA PFAS Testing:	Not Reported		
Groundwater Quality Data:	https://gamagroundwater.waterboards.ca.gov/gama/gamamap/public/GamaDataDisplay.asp?dataset=EDF&samp_date=&global_id=T0611100235&assigned_name=MW-7&store_num=		
GeoTracker Data:	https://geotracker.waterboards.ca.gov/profile_report.asp?cmd=MWEDFResults&global_id=T0611100235&assigned_name=MW-7		

G82
North
1/4 - 1/2 Mile
Higher

CA WELLS CAEDF0000077986

Well ID:	SL204141496-D-27	Well Type:	MONITORING
Source:	EDF	Other Name:	D-27
GAMA PFAS Testing:	Not Reported		
Groundwater Quality Data:	https://gamagroundwater.waterboards.ca.gov/gama/gamamap/public/GamaDataDisplay.asp?dataset=EDF&samp_date=&global_id=SL204141496&assigned_name=D-27&store_num=		
GeoTracker Data:	https://geotracker.waterboards.ca.gov/profile_report.asp?cmd=MWEDFResults&global_id=SL204141496&assigned_name=D-27		

H83
SSW
1/4 - 1/2 Mile
Higher

CA WELLS CAEDF0000139594

Well ID:	T0611100235-MW-2	Well Type:	MONITORING
Source:	EDF	Other Name:	MW-2
GAMA PFAS Testing:	Not Reported		
Groundwater Quality Data:	https://gamagroundwater.waterboards.ca.gov/gama/gamamap/public/GamaDataDisplay.asp?dataset=EDF&samp_date=&global_id=T0611100235&assigned_name=MW-2&store_num=		
GeoTracker Data:	https://geotracker.waterboards.ca.gov/profile_report.asp?cmd=MWEDFResults&global_id=T0611100235&assigned_name=MW-2		

H84
SW
1/4 - 1/2 Mile
Higher

CA WELLS CAEDF0000064205

Well ID:	T0611100262-MW1R	Well Type:	MONITORING
Source:	EDF	Other Name:	MW1R
GAMA PFAS Testing:	Not Reported		
Groundwater Quality Data:	https://gamagroundwater.waterboards.ca.gov/gama/gamamap/public/GamaDataDisplay.asp?dataset=EDF&samp_date=&global_id=T0611100262&assigned_name=MW1R&store_num=		
GeoTracker Data:	https://geotracker.waterboards.ca.gov/profile_report.asp?cmd=MWEDFResults&global_id=T0611100262&assigned_name=MW1R		

GEOCHECK® - PHYSICAL SETTING SOURCE MAP FINDINGS

Map ID
Direction
Distance
Elevation

Database EDR ID Number

F85
WSW
1/4 - 1/2 Mile
Higher

CA WELLS 660

Seq:	660	Prim sta c:	01N/20W-12G02 S
Frds no:	5603104001	County:	56
District:	06	User id:	TAP
System no:	5603104	Water type:	G
Source nam:	WELL 01	Station ty:	WENDY DRIVE EXIT AND BORCHARD
Latitude:	341104.0	Longitude:	1185542.0
Precision:	2	Status:	AR
Comment 1:	Not Reported	Comment 2:	Not Reported
Comment 3:	Not Reported	Comment 4:	Not Reported
Comment 5:	Not Reported	Comment 6:	Not Reported
Comment 7:	Not Reported		
System no:	5603104	System nam:	Academy Mutual Water Co
Hqname:	Not Reported	Address:	180 ACADEMY
City:	NEWBURY PARK	State:	CA
Zip:	91320	Zip ext:	Not Reported
Pop serv:	500	Connection:	143
Area serve:	Not Reported		

I86
SE
1/4 - 1/2 Mile
Higher

CA WELLS CAEDF0000037685

Well ID:	T0611101150-MW-6	Well Type:	MONITORING
Source:	EDF	Other Name:	MW-6
GAMA PFAS Testing:	Not Reported		
Groundwater Quality Data:	https://gamagroundwater.waterboards.ca.gov/gama/gamamap/public/GamaDataDisplay.asp?dataset=EDF&samp_date=&global_id=T0611101150&assigned_name=MW-6&store_num=		
GeoTracker Data:	https://geotracker.waterboards.ca.gov/profile_report.asp?cmd=MWEDFResults&global_id=T0611101150&assigned_name=MW-6		

I87
SE
1/4 - 1/2 Mile
Higher

CA WELLS CAEDF0000039083

Well ID:	T0611101150-MW-1	Well Type:	MONITORING
Source:	EDF	Other Name:	MW-1
GAMA PFAS Testing:	Not Reported		
Groundwater Quality Data:	https://gamagroundwater.waterboards.ca.gov/gama/gamamap/public/GamaDataDisplay.asp?dataset=EDF&samp_date=&global_id=T0611101150&assigned_name=MW-1&store_num=		
GeoTracker Data:	https://geotracker.waterboards.ca.gov/profile_report.asp?cmd=MWEDFResults&global_id=T0611101150&assigned_name=MW-1		

GEOCHECK® - PHYSICAL SETTING SOURCE MAP FINDINGS

Map ID
Direction
Distance
Elevation

Database EDR ID Number

I88
SE
1/4 - 1/2 Mile
Higher

CA WELLS CAEDF0000130315

Well ID:	T0611101150-MW-3	Well Type:	MONITORING
Source:	EDF	Other Name:	MW-3
GAMA PFAS Testing:	Not Reported		
Groundwater Quality Data:	https://gamagroundwater.waterboards.ca.gov/gama/gamamap/public/GamaDataDisplay.asp?dataset=EDF&samp_date=&global_id=T0611101150&assigned_name=MW-3&store_num=		
GeoTracker Data:	https://geotracker.waterboards.ca.gov/profile_report.asp?cmd=MWEDFResults&global_id=T0611101150&assigned_name=MW-3		

H89
SW
1/4 - 1/2 Mile
Higher

CA WELLS CAEDF0000004281

Well ID:	T0611100262-MW08	Well Type:	MONITORING
Source:	EDF	Other Name:	MW08
GAMA PFAS Testing:	Not Reported		
Groundwater Quality Data:	https://gamagroundwater.waterboards.ca.gov/gama/gamamap/public/GamaDataDisplay.asp?dataset=EDF&samp_date=&global_id=T0611100262&assigned_name=MW08&store_num=		
GeoTracker Data:	https://geotracker.waterboards.ca.gov/profile_report.asp?cmd=MWEDFResults&global_id=T0611100262&assigned_name=MW08		

H90
SSW
1/4 - 1/2 Mile
Higher

CA WELLS CAEDF0000048378

Well ID:	T0611100235-MW-5	Well Type:	MONITORING
Source:	EDF	Other Name:	MW-5
GAMA PFAS Testing:	Not Reported		
Groundwater Quality Data:	https://gamagroundwater.waterboards.ca.gov/gama/gamamap/public/GamaDataDisplay.asp?dataset=EDF&samp_date=&global_id=T0611100235&assigned_name=MW-5&store_num=		
GeoTracker Data:	https://geotracker.waterboards.ca.gov/profile_report.asp?cmd=MWEDFResults&global_id=T0611100235&assigned_name=MW-5		

H91
SSW
1/4 - 1/2 Mile
Higher

CA WELLS CAEDF0000003445

Well ID:	T0611100235-MW-3	Well Type:	MONITORING
Source:	EDF	Other Name:	MW-3
GAMA PFAS Testing:	Not Reported		
Groundwater Quality Data:	https://gamagroundwater.waterboards.ca.gov/gama/gamamap/public/GamaDataDisplay.asp?dataset=EDF&samp_date=&global_id=T0611100235&assigned_name=MW-3&store_num=		
GeoTracker Data:	https://geotracker.waterboards.ca.gov/profile_report.asp?cmd=MWEDFResults&global_id=T0611100235&assigned_name=MW-3		

GEOCHECK® - PHYSICAL SETTING SOURCE MAP FINDINGS

Map ID
Direction
Distance
Elevation

Database EDR ID Number

H92
SSW
1/4 - 1/2 Mile
Higher

CA WELLS CAEDF000004664

Well ID:	T0611100235-MW-8	Well Type:	MONITORING
Source:	EDF	Other Name:	MW-8
GAMA PFAS Testing:	Not Reported		
Groundwater Quality Data:	https://gamagroundwater.waterboards.ca.gov/gama/gamamap/public/GamaDataDisplay.asp?dataset=EDF&samp_date=&global_id=T0611100235&assigned_name=MW-8&store_num=		
GeoTracker Data:	https://geotracker.waterboards.ca.gov/profile_report.asp?cmd=MWEDFResults&global_id=T0611100235&assigned_name=MW-8		

I93
SE
1/4 - 1/2 Mile
Higher

CA WELLS CAEDF0000039450

Well ID:	T0611101150-MW-4	Well Type:	MONITORING
Source:	EDF	Other Name:	MW-4
GAMA PFAS Testing:	Not Reported		
Groundwater Quality Data:	https://gamagroundwater.waterboards.ca.gov/gama/gamamap/public/GamaDataDisplay.asp?dataset=EDF&samp_date=&global_id=T0611101150&assigned_name=MW-4&store_num=		
GeoTracker Data:	https://geotracker.waterboards.ca.gov/profile_report.asp?cmd=MWEDFResults&global_id=T0611101150&assigned_name=MW-4		

J94
NW
1/4 - 1/2 Mile
Higher

CA WELLS CAEDF0000123560

Well ID:	SL2044B1587-MW9	Well Type:	MONITORING
Source:	EDF	Other Name:	MW9
GAMA PFAS Testing:	Not Reported		
Groundwater Quality Data:	https://gamagroundwater.waterboards.ca.gov/gama/gamamap/public/GamaDataDisplay.asp?dataset=EDF&samp_date=&global_id=SL2044B1587&assigned_name=MW9&store_num=		
GeoTracker Data:	https://geotracker.waterboards.ca.gov/profile_report.asp?cmd=MWEDFResults&global_id=SL2044B1587&assigned_name=MW9		

H95
SSW
1/4 - 1/2 Mile
Higher

CA WELLS CAEDF0000119540

Well ID:	T0611100235-MW-1	Well Type:	MONITORING
Source:	EDF	Other Name:	MW-1
GAMA PFAS Testing:	Not Reported		
Groundwater Quality Data:	https://gamagroundwater.waterboards.ca.gov/gama/gamamap/public/GamaDataDisplay.asp?dataset=EDF&samp_date=&global_id=T0611100235&assigned_name=MW-1&store_num=		
GeoTracker Data:	https://geotracker.waterboards.ca.gov/profile_report.asp?cmd=MWEDFResults&global_id=T0611100235&assigned_name=MW-1		

GEOCHECK® - PHYSICAL SETTING SOURCE MAP FINDINGS

Map ID
Direction
Distance
Elevation

Database EDR ID Number

G96
North
1/4 - 1/2 Mile
Higher

CA WELLS CAEDF0000063576

Well ID:	SL204141496-MWA-5	Well Type:	MONITORING
Source:	EDF	Other Name:	MWA-5
GAMA PFAS Testing:	Not Reported		
Groundwater Quality Data:	https://gamagroundwater.waterboards.ca.gov/gama/gamamap/public/GamaDataDisplay.asp?dataset=EDF&samp_date=&global_id=SL204141496&assigned_name=MWA-5&store_num=		
GeoTracker Data:	https://geotracker.waterboards.ca.gov/profile_report.asp?cmd=MWEDFResults&global_id=SL204141496&assigned_name=MWA-5		

G97
North
1/4 - 1/2 Mile
Higher

CA WELLS CAEDF0000051349

Well ID:	SL204141496-MWA-4	Well Type:	MONITORING
Source:	EDF	Other Name:	MWA-4
GAMA PFAS Testing:	Not Reported		
Groundwater Quality Data:	https://gamagroundwater.waterboards.ca.gov/gama/gamamap/public/GamaDataDisplay.asp?dataset=EDF&samp_date=&global_id=SL204141496&assigned_name=MWA-4&store_num=		
GeoTracker Data:	https://geotracker.waterboards.ca.gov/profile_report.asp?cmd=MWEDFResults&global_id=SL204141496&assigned_name=MWA-4		

G98
North
1/4 - 1/2 Mile
Higher

CA WELLS CAEDF0000087227

Well ID:	SL204141496-D-26	Well Type:	MONITORING
Source:	EDF	Other Name:	D-26
GAMA PFAS Testing:	Not Reported		
Groundwater Quality Data:	https://gamagroundwater.waterboards.ca.gov/gama/gamamap/public/GamaDataDisplay.asp?dataset=EDF&samp_date=&global_id=SL204141496&assigned_name=D-26&store_num=		
GeoTracker Data:	https://geotracker.waterboards.ca.gov/profile_report.asp?cmd=MWEDFResults&global_id=SL204141496&assigned_name=D-26		

G99
North
1/4 - 1/2 Mile
Higher

CA WELLS CAEDF0000064350

Well ID:	SL204141496-MWG-20	Well Type:	MONITORING
Source:	EDF	Other Name:	MWG-20
GAMA PFAS Testing:	Not Reported		
Groundwater Quality Data:	https://gamagroundwater.waterboards.ca.gov/gama/gamamap/public/GamaDataDisplay.asp?dataset=EDF&samp_date=&global_id=SL204141496&assigned_name=MWG-20&store_num=		
GeoTracker Data:	https://geotracker.waterboards.ca.gov/profile_report.asp?cmd=MWEDFResults&global_id=SL204141496&assigned_name=MWG-20		

GEOCHECK® - PHYSICAL SETTING SOURCE MAP FINDINGS

Map ID
Direction
Distance
Elevation

Database EDR ID Number

J100
WNW
1/4 - 1/2 Mile
Higher

CA WELLS CAEDF0000057940

Well ID:	SL2044B1587-MW10	Well Type:	MONITORING
Source:	EDF	Other Name:	MW10
GAMA PFAS Testing:	Not Reported		
Groundwater Quality Data:	https://gamagroundwater.waterboards.ca.gov/gama/gamamap/public/GamaDataDisplay.asp?dataset=EDF&samp_date=&global_id=SL2044B1587&assigned_name=MW10&store_num=		
GeoTracker Data:	https://geotracker.waterboards.ca.gov/profile_report.asp?cmd=MWEDFResults&global_id=SL2044B1587&assigned_name=MW10		

G101
NNE
1/4 - 1/2 Mile
Higher

CA WELLS CAEDF0000100389

Well ID:	SL204141496-MWG-6	Well Type:	MONITORING
Source:	EDF	Other Name:	MWG-6
GAMA PFAS Testing:	Not Reported		
Groundwater Quality Data:	https://gamagroundwater.waterboards.ca.gov/gama/gamamap/public/GamaDataDisplay.asp?dataset=EDF&samp_date=&global_id=SL204141496&assigned_name=MWG-6&store_num=		
GeoTracker Data:	https://geotracker.waterboards.ca.gov/profile_report.asp?cmd=MWEDFResults&global_id=SL204141496&assigned_name=MWG-6		

J102
NW
1/4 - 1/2 Mile
Higher

CA WELLS CAEDF0000051587

Well ID:	SL2044B1587-MW4	Well Type:	MONITORING
Source:	EDF	Other Name:	MW4
GAMA PFAS Testing:	Not Reported		
Groundwater Quality Data:	https://gamagroundwater.waterboards.ca.gov/gama/gamamap/public/GamaDataDisplay.asp?dataset=EDF&samp_date=&global_id=SL2044B1587&assigned_name=MW4&store_num=		
GeoTracker Data:	https://geotracker.waterboards.ca.gov/profile_report.asp?cmd=MWEDFResults&global_id=SL2044B1587&assigned_name=MW4		

I103
SE
1/4 - 1/2 Mile
Higher

CA WELLS CAEDF0000032502

Well ID:	T0611101150-MW-5	Well Type:	MONITORING
Source:	EDF	Other Name:	MW-5
GAMA PFAS Testing:	Not Reported		
Groundwater Quality Data:	https://gamagroundwater.waterboards.ca.gov/gama/gamamap/public/GamaDataDisplay.asp?dataset=EDF&samp_date=&global_id=T0611101150&assigned_name=MW-5&store_num=		
GeoTracker Data:	https://geotracker.waterboards.ca.gov/profile_report.asp?cmd=MWEDFResults&global_id=T0611101150&assigned_name=MW-5		

GEOCHECK® - PHYSICAL SETTING SOURCE MAP FINDINGS

Map ID
Direction
Distance
Elevation

Database EDR ID Number

104
ENE
1/4 - 1/2 Mile
Higher

CA WELLS CADWR0000019224

Well ID:	01N19W07E003S	Well Type:	UNK
Source:	Department of Water Resources		
Other Name:	01N19W07E003S	GAMA PFAS Testing:	Not Reported
Groundwater Quality Data:	https://gamagroundwater.waterboards.ca.gov/gama/gamamap/public/GamaDataDisplay.asp?dataset=DWR&samp_date=&global_id=&assigned_name=01N19W07E003S&store_num=		
GeoTracker Data:	Not Reported		

K105
NNE
1/4 - 1/2 Mile
Higher

CA WELLS CAEDF0000116369

Well ID:	SL204141496-BMW-5M	Well Type:	MONITORING
Source:	EDF	Other Name:	BMW-5M
GAMA PFAS Testing:	Not Reported		
Groundwater Quality Data:	https://gamagroundwater.waterboards.ca.gov/gama/gamamap/public/GamaDataDisplay.asp?dataset=EDF&samp_date=&global_id=SL204141496&assigned_name=BMW-5M&store_num=		
GeoTracker Data:	https://geotracker.waterboards.ca.gov/profile_report.asp?cmd=MWEDFResults&global_id=SL204141496&assigned_name=BMW-5M		

K106
NNE
1/4 - 1/2 Mile
Higher

CA WELLS CAEDF0000088398

Well ID:	SL204141496-BMW-5D	Well Type:	MONITORING
Source:	EDF	Other Name:	BMW-5D
GAMA PFAS Testing:	Not Reported		
Groundwater Quality Data:	https://gamagroundwater.waterboards.ca.gov/gama/gamamap/public/GamaDataDisplay.asp?dataset=EDF&samp_date=&global_id=SL204141496&assigned_name=BMW-5D&store_num=		
GeoTracker Data:	https://geotracker.waterboards.ca.gov/profile_report.asp?cmd=MWEDFResults&global_id=SL204141496&assigned_name=BMW-5D		

K107
NNE
1/4 - 1/2 Mile
Higher

CA WELLS CAEDF0000010666

Well ID:	SL204141496-BMW-5S	Well Type:	MONITORING
Source:	EDF	Other Name:	BMW-5S
GAMA PFAS Testing:	Not Reported		
Groundwater Quality Data:	https://gamagroundwater.waterboards.ca.gov/gama/gamamap/public/GamaDataDisplay.asp?dataset=EDF&samp_date=&global_id=SL204141496&assigned_name=BMW-5S&store_num=		
GeoTracker Data:	https://geotracker.waterboards.ca.gov/profile_report.asp?cmd=MWEDFResults&global_id=SL204141496&assigned_name=BMW-5S		

GEOCHECK® - PHYSICAL SETTING SOURCE MAP FINDINGS

Map ID
Direction
Distance
Elevation

Database EDR ID Number

L108
NNW
1/4 - 1/2 Mile
Higher

CA WELLS CAEDF0000057634

Well ID:	SL204141496-D-25	Well Type:	MONITORING
Source:	EDF	Other Name:	D-25
GAMA PFAS Testing:	Not Reported		
Groundwater Quality Data:	https://gamagroundwater.waterboards.ca.gov/gama/gamamap/public/GamaDataDisplay.asp?dataset=EDF&samp_date=&global_id=SL204141496&assigned_name=D-25&store_num=		
GeoTracker Data:	https://geotracker.waterboards.ca.gov/profile_report.asp?cmd=MWEDFResults&global_id=SL204141496&assigned_name=D-25		

J109
NW
1/4 - 1/2 Mile
Higher

CA WELLS CAEDF0000103801

Well ID:	SL2044B1587-MW3	Well Type:	MONITORING
Source:	EDF	Other Name:	MW3
GAMA PFAS Testing:	Not Reported		
Groundwater Quality Data:	https://gamagroundwater.waterboards.ca.gov/gama/gamamap/public/GamaDataDisplay.asp?dataset=EDF&samp_date=&global_id=SL2044B1587&assigned_name=MW3&store_num=		
GeoTracker Data:	https://geotracker.waterboards.ca.gov/profile_report.asp?cmd=MWEDFResults&global_id=SL2044B1587&assigned_name=MW3		

H110
SSW
1/4 - 1/2 Mile
Higher

CA WELLS CAEDF0000091939

Well ID:	T0611100235-MW-6	Well Type:	MONITORING
Source:	EDF	Other Name:	MW-6
GAMA PFAS Testing:	Not Reported		
Groundwater Quality Data:	https://gamagroundwater.waterboards.ca.gov/gama/gamamap/public/GamaDataDisplay.asp?dataset=EDF&samp_date=&global_id=T0611100235&assigned_name=MW-6&store_num=		
GeoTracker Data:	https://geotracker.waterboards.ca.gov/profile_report.asp?cmd=MWEDFResults&global_id=T0611100235&assigned_name=MW-6		

G111
North
1/4 - 1/2 Mile
Higher

CA WELLS CAEDF0000032275

Well ID:	SL204141496-MWG-5	Well Type:	MONITORING
Source:	EDF	Other Name:	MWG-5
GAMA PFAS Testing:	Not Reported		
Groundwater Quality Data:	https://gamagroundwater.waterboards.ca.gov/gama/gamamap/public/GamaDataDisplay.asp?dataset=EDF&samp_date=&global_id=SL204141496&assigned_name=MWG-5&store_num=		
GeoTracker Data:	https://geotracker.waterboards.ca.gov/profile_report.asp?cmd=MWEDFResults&global_id=SL204141496&assigned_name=MWG-5		

GEOCHECK® - PHYSICAL SETTING SOURCE MAP FINDINGS

Map ID
Direction
Distance
Elevation

Database EDR ID Number

K112
NNE
1/4 - 1/2 Mile
Higher

CA WELLS CAEDF0000091940

Well ID:	SL204141496-MWG-21	Well Type:	MONITORING
Source:	EDF	Other Name:	MWG-21
GAMA PFAS Testing:	Not Reported		
Groundwater Quality Data:	https://gamagroundwater.waterboards.ca.gov/gama/gamamap/public/GamaDataDisplay.asp?dataset=EDF&samp_date=&global_id=SL204141496&assigned_name=MWG-21&store_num=		
GeoTracker Data:	https://geotracker.waterboards.ca.gov/profile_report.asp?cmd=MWEDFResults&global_id=SL204141496&assigned_name=MWG-21		

K113
North
1/4 - 1/2 Mile
Higher

CA WELLS CAEDF0000065593

Well ID:	SL204141496-BMW-6M	Well Type:	MONITORING
Source:	EDF	Other Name:	BMW-6M
GAMA PFAS Testing:	Not Reported		
Groundwater Quality Data:	https://gamagroundwater.waterboards.ca.gov/gama/gamamap/public/GamaDataDisplay.asp?dataset=EDF&samp_date=&global_id=SL204141496&assigned_name=BMW-6M&store_num=		
GeoTracker Data:	https://geotracker.waterboards.ca.gov/profile_report.asp?cmd=MWEDFResults&global_id=SL204141496&assigned_name=BMW-6M		

K114
North
1/4 - 1/2 Mile
Higher

CA WELLS CAEDF0000035785

Well ID:	SL204141496-BMW-6S	Well Type:	MONITORING
Source:	EDF	Other Name:	BMW-6S
GAMA PFAS Testing:	Not Reported		
Groundwater Quality Data:	https://gamagroundwater.waterboards.ca.gov/gama/gamamap/public/GamaDataDisplay.asp?dataset=EDF&samp_date=&global_id=SL204141496&assigned_name=BMW-6S&store_num=		
GeoTracker Data:	https://geotracker.waterboards.ca.gov/profile_report.asp?cmd=MWEDFResults&global_id=SL204141496&assigned_name=BMW-6S		

K115
NNE
1/4 - 1/2 Mile
Higher

CA WELLS CAEDF0000126127

Well ID:	SL204141496-MW-2	Well Type:	MONITORING
Source:	EDF	Other Name:	MW-2
GAMA PFAS Testing:	Not Reported		
Groundwater Quality Data:	https://gamagroundwater.waterboards.ca.gov/gama/gamamap/public/GamaDataDisplay.asp?dataset=EDF&samp_date=&global_id=SL204141496&assigned_name=MW-2&store_num=		
GeoTracker Data:	https://geotracker.waterboards.ca.gov/profile_report.asp?cmd=MWEDFResults&global_id=SL204141496&assigned_name=MW-2		

GEOCHECK® - PHYSICAL SETTING SOURCE MAP FINDINGS

Map ID
Direction
Distance
Elevation

Database EDR ID Number

116
ESE
1/4 - 1/2 Mile
Higher

CA WELLS CADWR0000013292

Well ID:	01N19W07M002S	Well Type:	UNK
Source:	Department of Water Resources		
Other Name:	01N19W07M002S	GAMA PFAS Testing:	Not Reported
Groundwater Quality Data:	https://gamagroundwater.waterboards.ca.gov/gama/gamamap/public/GamaDataDisplay.asp?dataset=DWR&samp_date=&global_id=&assigned_name=01N19W07M002S&store_num=		
GeoTracker Data:	Not Reported		

K117
NNE
1/4 - 1/2 Mile
Higher

CA WELLS CAEDF0000038439

Well ID:	SL204141496-BMW-10S	Well Type:	MONITORING
Source:	EDF	Other Name:	BMW-10S
GAMA PFAS Testing:	Not Reported		
Groundwater Quality Data:	https://gamagroundwater.waterboards.ca.gov/gama/gamamap/public/GamaDataDisplay.asp?dataset=EDF&samp_date=&global_id=SL204141496&assigned_name=BMW-10S&store_num=		
GeoTracker Data:	https://geotracker.waterboards.ca.gov/profile_report.asp?cmd=MWEDFResults&global_id=SL204141496&assigned_name=BMW-10S		

K118
NNE
1/4 - 1/2 Mile
Higher

CA WELLS CAEDF0000022847

Well ID:	SL204141496-BMW-10M	Well Type:	MONITORING
Source:	EDF	Other Name:	BMW-10M
GAMA PFAS Testing:	Not Reported		
Groundwater Quality Data:	https://gamagroundwater.waterboards.ca.gov/gama/gamamap/public/GamaDataDisplay.asp?dataset=EDF&samp_date=&global_id=SL204141496&assigned_name=BMW-10M&store_num=		
GeoTracker Data:	https://geotracker.waterboards.ca.gov/profile_report.asp?cmd=MWEDFResults&global_id=SL204141496&assigned_name=BMW-10M		

K119
NNE
1/4 - 1/2 Mile
Higher

CA WELLS CAEDF0000079306

Well ID:	SL204141496-BMW-10D	Well Type:	MONITORING
Source:	EDF	Other Name:	BMW-10D
GAMA PFAS Testing:	Not Reported		
Groundwater Quality Data:	https://gamagroundwater.waterboards.ca.gov/gama/gamamap/public/GamaDataDisplay.asp?dataset=EDF&samp_date=&global_id=SL204141496&assigned_name=BMW-10D&store_num=		
GeoTracker Data:	https://geotracker.waterboards.ca.gov/profile_report.asp?cmd=MWEDFResults&global_id=SL204141496&assigned_name=BMW-10D		

GEOCHECK® - PHYSICAL SETTING SOURCE MAP FINDINGS

Map ID
Direction
Distance
Elevation

Database EDR ID Number

J120
NW
1/4 - 1/2 Mile
Higher

CA WELLS CAEDF0000063721

Well ID:	SL2044B1587-MW8S	Well Type:	MONITORING
Source:	EDF	Other Name:	MW8S
GAMA PFAS Testing:	Not Reported		
Groundwater Quality Data:	https://gamagroundwater.waterboards.ca.gov/gama/gamamap/public/GamaDataDisplay.asp?dataset=EDF&samp_date=&global_id=SL2044B1587&assigned_name=MW8S&store_num=		
GeoTracker Data:	https://geotracker.waterboards.ca.gov/profile_report.asp?cmd=MWEDFResults&global_id=SL2044B1587&assigned_name=MW8S		

J121
NW
1/4 - 1/2 Mile
Higher

CA WELLS CAEDF0000136711

Well ID:	SL2044B1587-MW8D	Well Type:	MONITORING
Source:	EDF	Other Name:	MW8D
GAMA PFAS Testing:	Not Reported		
Groundwater Quality Data:	https://gamagroundwater.waterboards.ca.gov/gama/gamamap/public/GamaDataDisplay.asp?dataset=EDF&samp_date=&global_id=SL2044B1587&assigned_name=MW8D&store_num=		
GeoTracker Data:	https://geotracker.waterboards.ca.gov/profile_report.asp?cmd=MWEDFResults&global_id=SL2044B1587&assigned_name=MW8D		

122
West
1/4 - 1/2 Mile
Higher

CA WELLS CAEDF0000103162

Well ID:	SLT4L4231815-S-2	Well Type:	MONITORING
Source:	EDF	Other Name:	S-2
GAMA PFAS Testing:	Not Reported		
Groundwater Quality Data:	https://gamagroundwater.waterboards.ca.gov/gama/gamamap/public/GamaDataDisplay.asp?dataset=EDF&samp_date=&global_id=SLT4L4231815&assigned_name=S-2&store_num=		
GeoTracker Data:	https://geotracker.waterboards.ca.gov/profile_report.asp?cmd=MWEDFResults&global_id=SLT4L4231815&assigned_name=S-2		

K123
NNE
1/4 - 1/2 Mile
Higher

CA WELLS CAEDF0000048152

Well ID:	SL204141496-MWG-13	Well Type:	MONITORING
Source:	EDF	Other Name:	MWG-13
GAMA PFAS Testing:	Not Reported		
Groundwater Quality Data:	https://gamagroundwater.waterboards.ca.gov/gama/gamamap/public/GamaDataDisplay.asp?dataset=EDF&samp_date=&global_id=SL204141496&assigned_name=MWG-13&store_num=		
GeoTracker Data:	https://geotracker.waterboards.ca.gov/profile_report.asp?cmd=MWEDFResults&global_id=SL204141496&assigned_name=MWG-13		

GEOCHECK® - PHYSICAL SETTING SOURCE MAP FINDINGS

Map ID
Direction
Distance
Elevation

Database EDR ID Number

K124
NNE
1/4 - 1/2 Mile
Higher

CA WELLS CAEDF0000041309

Well ID:	SL204141496-MWG-14	Well Type:	MONITORING
Source:	EDF	Other Name:	MWG-14
GAMA PFAS Testing:	Not Reported		
Groundwater Quality Data:	https://gamagroundwater.waterboards.ca.gov/gama/gamamap/public/GamaDataDisplay.asp?dataset=EDF&samp_date=&global_id=SL204141496&assigned_name=MWG-14&store_num=		
GeoTracker Data:	https://geotracker.waterboards.ca.gov/profile_report.asp?cmd=MWEDFResults&global_id=SL204141496&assigned_name=MWG-14		

K125
NNE
1/4 - 1/2 Mile
Higher

CA WELLS CAEDF0000010567

Well ID:	SL204141496-MWG-16	Well Type:	MONITORING
Source:	EDF	Other Name:	MWG-16
GAMA PFAS Testing:	Not Reported		
Groundwater Quality Data:	https://gamagroundwater.waterboards.ca.gov/gama/gamamap/public/GamaDataDisplay.asp?dataset=EDF&samp_date=&global_id=SL204141496&assigned_name=MWG-16&store_num=		
GeoTracker Data:	https://geotracker.waterboards.ca.gov/profile_report.asp?cmd=MWEDFResults&global_id=SL204141496&assigned_name=MWG-16		

L126
NNW
1/4 - 1/2 Mile
Higher

CA WELLS CADWR0000029975

Well ID:	01N20W12B006S	Well Type:	UNK
Source:	Department of Water Resources		
Other Name:	01N20W12B006S	GAMA PFAS Testing:	Not Reported
Groundwater Quality Data:	https://gamagroundwater.waterboards.ca.gov/gama/gamamap/public/GamaDataDisplay.asp?dataset=DWR&samp_date=&global_id=&assigned_name=01N20W12B006S&store_num=		
GeoTracker Data:	Not Reported		

K127
NNE
1/4 - 1/2 Mile
Higher

CA WELLS CAEDF0000098825

Well ID:	SL204141496-MWG-18	Well Type:	MONITORING
Source:	EDF	Other Name:	MWG-18
GAMA PFAS Testing:	Not Reported		
Groundwater Quality Data:	https://gamagroundwater.waterboards.ca.gov/gama/gamamap/public/GamaDataDisplay.asp?dataset=EDF&samp_date=&global_id=SL204141496&assigned_name=MWG-18&store_num=		
GeoTracker Data:	https://geotracker.waterboards.ca.gov/profile_report.asp?cmd=MWEDFResults&global_id=SL204141496&assigned_name=MWG-18		

GEOCHECK® - PHYSICAL SETTING SOURCE MAP FINDINGS

Map ID
Direction
Distance
Elevation

Database EDR ID Number

K128
NNE
1/4 - 1/2 Mile
Higher

CA WELLS CAEDF0000110454

Well ID:	SL204141496-MWG-17	Well Type:	MONITORING
Source:	EDF	Other Name:	MWG-17
GAMA PFAS Testing:	Not Reported		
Groundwater Quality Data:	https://gamagroundwater.waterboards.ca.gov/gama/gamamap/public/GamaDataDisplay.asp?dataset=EDF&samp_date=&global_id=SL204141496&assigned_name=MWG-17&store_num=		
GeoTracker Data:	https://geotracker.waterboards.ca.gov/profile_report.asp?cmd=MWEDFResults&global_id=SL204141496&assigned_name=MWG-17		

K129
NNE
1/4 - 1/2 Mile
Higher

CA WELLS CAEDF0000066603

Well ID:	SL204141496-MW-3	Well Type:	MONITORING
Source:	EDF	Other Name:	MW-3
GAMA PFAS Testing:	Not Reported		
Groundwater Quality Data:	https://gamagroundwater.waterboards.ca.gov/gama/gamamap/public/GamaDataDisplay.asp?dataset=EDF&samp_date=&global_id=SL204141496&assigned_name=MW-3&store_num=		
GeoTracker Data:	https://geotracker.waterboards.ca.gov/profile_report.asp?cmd=MWEDFResults&global_id=SL204141496&assigned_name=MW-3		

M130
NNW
1/4 - 1/2 Mile
Higher

CA WELLS CAEDF0000031331

Well ID:	SL204141496-MW-104C	Well Type:	MONITORING
Source:	EDF	Other Name:	MW-104C
GAMA PFAS Testing:	Not Reported		
Groundwater Quality Data:	https://gamagroundwater.waterboards.ca.gov/gama/gamamap/public/GamaDataDisplay.asp?dataset=EDF&samp_date=&global_id=SL204141496&assigned_name=MW-104C&store_num=		
GeoTracker Data:	https://geotracker.waterboards.ca.gov/profile_report.asp?cmd=MWEDFResults&global_id=SL204141496&assigned_name=MW-104C		

M131
NNW
1/4 - 1/2 Mile
Higher

CA WELLS CAEDF0000056463

Well ID:	SL204141496-MW-104A	Well Type:	MONITORING
Source:	EDF	Other Name:	MW-104A
GAMA PFAS Testing:	Not Reported		
Groundwater Quality Data:	https://gamagroundwater.waterboards.ca.gov/gama/gamamap/public/GamaDataDisplay.asp?dataset=EDF&samp_date=&global_id=SL204141496&assigned_name=MW-104A&store_num=		
GeoTracker Data:	https://geotracker.waterboards.ca.gov/profile_report.asp?cmd=MWEDFResults&global_id=SL204141496&assigned_name=MW-104A		

GEOCHECK® - PHYSICAL SETTING SOURCE MAP FINDINGS

Map ID
Direction
Distance
Elevation

Database EDR ID Number

M132
NNW
1/4 - 1/2 Mile
Higher

CA WELLS CAEDF0000039082

Well ID:	SL204141496-MW-104B	Well Type:	MONITORING
Source:	EDF	Other Name:	MW-104B
GAMA PFAS Testing:	Not Reported		
Groundwater Quality Data:	https://gamagroundwater.waterboards.ca.gov/gama/gamamap/public/GamaDataDisplay.asp?dataset=EDF&samp_date=&global_id=SL204141496&assigned_name=MW-104B&store_num=		
GeoTracker Data:	https://geotracker.waterboards.ca.gov/profile_report.asp?cmd=MWEDFResults&global_id=SL204141496&assigned_name=MW-104B		

J133
NW
1/4 - 1/2 Mile
Higher

CA WELLS CAEDF0000075827

Well ID:	SL2044B1587-MW2	Well Type:	MONITORING
Source:	EDF	Other Name:	MW2
GAMA PFAS Testing:	Not Reported		
Groundwater Quality Data:	https://gamagroundwater.waterboards.ca.gov/gama/gamamap/public/GamaDataDisplay.asp?dataset=EDF&samp_date=&global_id=SL2044B1587&assigned_name=MW2&store_num=		
GeoTracker Data:	https://geotracker.waterboards.ca.gov/profile_report.asp?cmd=MWEDFResults&global_id=SL2044B1587&assigned_name=MW2		

M134
NW
1/4 - 1/2 Mile
Higher

CA WELLS CAEDF0000098678

Well ID:	SLT4L4231815-S-5	Well Type:	MONITORING
Source:	EDF	Other Name:	S-5
GAMA PFAS Testing:	Not Reported		
Groundwater Quality Data:	https://gamagroundwater.waterboards.ca.gov/gama/gamamap/public/GamaDataDisplay.asp?dataset=EDF&samp_date=&global_id=SLT4L4231815&assigned_name=S-5&store_num=		
GeoTracker Data:	https://geotracker.waterboards.ca.gov/profile_report.asp?cmd=MWEDFResults&global_id=SLT4L4231815&assigned_name=S-5		

M135
NW
1/4 - 1/2 Mile
Higher

CA WELLS CAEDF0000079702

Well ID:	WDR100000874-S-5	Well Type:	MONITORING
Source:	EDF	Other Name:	S-5
GAMA PFAS Testing:	Not Reported		
Groundwater Quality Data:	https://gamagroundwater.waterboards.ca.gov/gama/gamamap/public/GamaDataDisplay.asp?dataset=EDF&samp_date=&global_id=WDR100000874&assigned_name=S-5&store_num=		
GeoTracker Data:	https://geotracker.waterboards.ca.gov/profile_report.asp?cmd=MWEDFResults&global_id=WDR100000874&assigned_name=S-5		

GEOCHECK® - PHYSICAL SETTING SOURCE MAP FINDINGS

Map ID
Direction
Distance
Elevation

Database EDR ID Number

J136
NW
1/4 - 1/2 Mile
Higher

CA WELLS CAEDF0000130972

Well ID:	SL2044B1587-MW1S	Well Type:	MONITORING
Source:	EDF	Other Name:	MW1S
GAMA PFAS Testing:	Not Reported		
Groundwater Quality Data:	https://gamagroundwater.waterboards.ca.gov/gama/gamamap/public/GamaDataDisplay.asp?dataset=EDF&samp_date=&global_id=SL2044B1587&assigned_name=MW1S&store_num=		
GeoTracker Data:	https://geotracker.waterboards.ca.gov/profile_report.asp?cmd=MWEDFResults&global_id=SL2044B1587&assigned_name=MW1S		

J137
NW
1/4 - 1/2 Mile
Higher

CA WELLS CAEDF0000059792

Well ID:	SL2044B1587-MW1D	Well Type:	MONITORING
Source:	EDF	Other Name:	MW1D
GAMA PFAS Testing:	Not Reported		
Groundwater Quality Data:	https://gamagroundwater.waterboards.ca.gov/gama/gamamap/public/GamaDataDisplay.asp?dataset=EDF&samp_date=&global_id=SL2044B1587&assigned_name=MW1D&store_num=		
GeoTracker Data:	https://geotracker.waterboards.ca.gov/profile_report.asp?cmd=MWEDFResults&global_id=SL2044B1587&assigned_name=MW1D		

K138
NNE
1/4 - 1/2 Mile
Higher

CA WELLS CAEDF0000052700

Well ID:	SL204141496-BMW-8S	Well Type:	MONITORING
Source:	EDF	Other Name:	BMW-8S
GAMA PFAS Testing:	Not Reported		
Groundwater Quality Data:	https://gamagroundwater.waterboards.ca.gov/gama/gamamap/public/GamaDataDisplay.asp?dataset=EDF&samp_date=&global_id=SL204141496&assigned_name=BMW-8S&store_num=		
GeoTracker Data:	https://geotracker.waterboards.ca.gov/profile_report.asp?cmd=MWEDFResults&global_id=SL204141496&assigned_name=BMW-8S		

K139
NNE
1/4 - 1/2 Mile
Higher

CA WELLS CAEDF0000063279

Well ID:	SL204141496-BMW-8M	Well Type:	MONITORING
Source:	EDF	Other Name:	BMW-8M
GAMA PFAS Testing:	Not Reported		
Groundwater Quality Data:	https://gamagroundwater.waterboards.ca.gov/gama/gamamap/public/GamaDataDisplay.asp?dataset=EDF&samp_date=&global_id=SL204141496&assigned_name=BMW-8M&store_num=		
GeoTracker Data:	https://geotracker.waterboards.ca.gov/profile_report.asp?cmd=MWEDFResults&global_id=SL204141496&assigned_name=BMW-8M		

GEOCHECK® - PHYSICAL SETTING SOURCE MAP FINDINGS

Map ID
Direction
Distance
Elevation

Database EDR ID Number

K140
NNE
1/4 - 1/2 Mile
Higher

CA WELLS CAEDF0000092992

Well ID:	SL204141496-BMW-8D	Well Type:	MONITORING
Source:	EDF	Other Name:	BMW-8D
GAMA PFAS Testing:	Not Reported		
Groundwater Quality Data:	https://gamagroundwater.waterboards.ca.gov/gama/gamamap/public/GamaDataDisplay.asp?dataset=EDF&samp_date=&global_id=SL204141496&assigned_name=BMW-8D&store_num=		
GeoTracker Data:	https://geotracker.waterboards.ca.gov/profile_report.asp?cmd=MWEDFResults&global_id=SL204141496&assigned_name=BMW-8D		

K141
NNE
1/4 - 1/2 Mile
Higher

CA WELLS CAEDF0000055183

Well ID:	SL204141496-MWG-8	Well Type:	MONITORING
Source:	EDF	Other Name:	MWG-8
GAMA PFAS Testing:	Not Reported		
Groundwater Quality Data:	https://gamagroundwater.waterboards.ca.gov/gama/gamamap/public/GamaDataDisplay.asp?dataset=EDF&samp_date=&global_id=SL204141496&assigned_name=MWG-8&store_num=		
GeoTracker Data:	https://geotracker.waterboards.ca.gov/profile_report.asp?cmd=MWEDFResults&global_id=SL204141496&assigned_name=MWG-8		

J142
NW
1/4 - 1/2 Mile
Higher

CA WELLS CAEDF0000104111

Well ID:	SL2044B1587-MW6	Well Type:	MONITORING
Source:	EDF	Other Name:	MW6
GAMA PFAS Testing:	Not Reported		
Groundwater Quality Data:	https://gamagroundwater.waterboards.ca.gov/gama/gamamap/public/GamaDataDisplay.asp?dataset=EDF&samp_date=&global_id=SL2044B1587&assigned_name=MW6&store_num=		
GeoTracker Data:	https://geotracker.waterboards.ca.gov/profile_report.asp?cmd=MWEDFResults&global_id=SL2044B1587&assigned_name=MW6		

K143
NNE
1/4 - 1/2 Mile
Higher

CA WELLS CAEDF0000083700

Well ID:	SL204141496-BMW-9M	Well Type:	MONITORING
Source:	EDF	Other Name:	BMW-9M
GAMA PFAS Testing:	Not Reported		
Groundwater Quality Data:	https://gamagroundwater.waterboards.ca.gov/gama/gamamap/public/GamaDataDisplay.asp?dataset=EDF&samp_date=&global_id=SL204141496&assigned_name=BMW-9M&store_num=		
GeoTracker Data:	https://geotracker.waterboards.ca.gov/profile_report.asp?cmd=MWEDFResults&global_id=SL204141496&assigned_name=BMW-9M		

GEOCHECK® - PHYSICAL SETTING SOURCE MAP FINDINGS

Map ID
Direction
Distance
Elevation

Database EDR ID Number

K144
NNE
1/4 - 1/2 Mile
Higher

CA WELLS CAEDF0000114115

Well ID:	SL204141496-BMW-9S	Well Type:	MONITORING
Source:	EDF	Other Name:	BMW-9S
GAMA PFAS Testing:	Not Reported		
Groundwater Quality Data:	https://gamagroundwater.waterboards.ca.gov/gama/gamamap/public/GamaDataDisplay.asp?dataset=EDF&samp_date=&global_id=SL204141496&assigned_name=BMW-9S&store_num=		
GeoTracker Data:	https://geotracker.waterboards.ca.gov/profile_report.asp?cmd=MWEDFResults&global_id=SL204141496&assigned_name=BMW-9S		

K145
NNE
1/4 - 1/2 Mile
Higher

CA WELLS CAEDF0000107793

Well ID:	SL204141496-BMW-9D	Well Type:	MONITORING
Source:	EDF	Other Name:	BMW-9D
GAMA PFAS Testing:	Not Reported		
Groundwater Quality Data:	https://gamagroundwater.waterboards.ca.gov/gama/gamamap/public/GamaDataDisplay.asp?dataset=EDF&samp_date=&global_id=SL204141496&assigned_name=BMW-9D&store_num=		
GeoTracker Data:	https://geotracker.waterboards.ca.gov/profile_report.asp?cmd=MWEDFResults&global_id=SL204141496&assigned_name=BMW-9D		

K146
NNE
1/4 - 1/2 Mile
Higher

CA WELLS CAEDF0000012507

Well ID:	SL204141496-MWG-11	Well Type:	MONITORING
Source:	EDF	Other Name:	MWG-11
GAMA PFAS Testing:	Not Reported		
Groundwater Quality Data:	https://gamagroundwater.waterboards.ca.gov/gama/gamamap/public/GamaDataDisplay.asp?dataset=EDF&samp_date=&global_id=SL204141496&assigned_name=MWG-11&store_num=		
GeoTracker Data:	https://geotracker.waterboards.ca.gov/profile_report.asp?cmd=MWEDFResults&global_id=SL204141496&assigned_name=MWG-11		

K147
NNE
1/4 - 1/2 Mile
Higher

CA WELLS CAEDF0000108917

Well ID:	SL204141496-MW-1	Well Type:	MONITORING
Source:	EDF	Other Name:	MW-1
GAMA PFAS Testing:	Not Reported		
Groundwater Quality Data:	https://gamagroundwater.waterboards.ca.gov/gama/gamamap/public/GamaDataDisplay.asp?dataset=EDF&samp_date=&global_id=SL204141496&assigned_name=MW-1&store_num=		
GeoTracker Data:	https://geotracker.waterboards.ca.gov/profile_report.asp?cmd=MWEDFResults&global_id=SL204141496&assigned_name=MW-1		

GEOCHECK® - PHYSICAL SETTING SOURCE MAP FINDINGS

Map ID
Direction
Distance
Elevation

Database EDR ID Number

N148
North
1/4 - 1/2 Mile
Higher

CA WELLS CAEDF0000105194

Well ID: SL204141496-BMW-7D Well Type: MONITORING
Source: EDF Other Name: BMW-7D
GAMA PFAS Testing: Not Reported
Groundwater Quality Data: https://gamagroundwater.waterboards.ca.gov/gama/gamamap/public/GamaDataDisplay.asp?dataset=EDF&samp_date=&global_id=SL204141496&assigned_name=BMW-7D&store_num=
GeoTracker Data: https://geotracker.waterboards.ca.gov/profile_report.asp?cmd=MWEDFResults&global_id=SL204141496&assigned_name=BMW-7D

N149
North
1/4 - 1/2 Mile
Higher

CA WELLS CAEDF0000099138

Well ID: SL204141496-BMW-7M Well Type: MONITORING
Source: EDF Other Name: BMW-7M
GAMA PFAS Testing: Not Reported
Groundwater Quality Data: https://gamagroundwater.waterboards.ca.gov/gama/gamamap/public/GamaDataDisplay.asp?dataset=EDF&samp_date=&global_id=SL204141496&assigned_name=BMW-7M&store_num=
GeoTracker Data: https://geotracker.waterboards.ca.gov/profile_report.asp?cmd=MWEDFResults&global_id=SL204141496&assigned_name=BMW-7M

N150
North
1/4 - 1/2 Mile
Higher

CA WELLS CAEDF0000097509

Well ID: SL204141496-BMW-7S Well Type: MONITORING
Source: EDF Other Name: BMW-7S
GAMA PFAS Testing: Not Reported
Groundwater Quality Data: https://gamagroundwater.waterboards.ca.gov/gama/gamamap/public/GamaDataDisplay.asp?dataset=EDF&samp_date=&global_id=SL204141496&assigned_name=BMW-7S&store_num=
GeoTracker Data: https://geotracker.waterboards.ca.gov/profile_report.asp?cmd=MWEDFResults&global_id=SL204141496&assigned_name=BMW-7S

J151
NW
1/4 - 1/2 Mile
Higher

CA WELLS CAEDF0000037087

Well ID: SL2044B1587-MW7 Well Type: MONITORING
Source: EDF Other Name: MW7
GAMA PFAS Testing: Not Reported
Groundwater Quality Data: https://gamagroundwater.waterboards.ca.gov/gama/gamamap/public/GamaDataDisplay.asp?dataset=EDF&samp_date=&global_id=SL2044B1587&assigned_name=MW7&store_num=
GeoTracker Data: https://geotracker.waterboards.ca.gov/profile_report.asp?cmd=MWEDFResults&global_id=SL2044B1587&assigned_name=MW7

GEOCHECK® - PHYSICAL SETTING SOURCE MAP FINDINGS

Map ID
Direction
Distance
Elevation

Database EDR ID Number

K152
NNE
1/4 - 1/2 Mile
Higher

CA WELLS CAEDF0000020292

Well ID:	SL204141496-BMW-1M	Well Type:	MONITORING
Source:	EDF	Other Name:	BMW-1M
GAMA PFAS Testing:	Not Reported		
Groundwater Quality Data:	https://gamagroundwater.waterboards.ca.gov/gama/gamamap/public/GamaDataDisplay.asp?dataset=EDF&samp_date=&global_id=SL204141496&assigned_name=BMW-1M&store_num=		
GeoTracker Data:	https://geotracker.waterboards.ca.gov/profile_report.asp?cmd=MWEDFResults&global_id=SL204141496&assigned_name=BMW-1M		

K153
NNE
1/4 - 1/2 Mile
Higher

CA WELLS CAEDF0000084594

Well ID:	SL204141496-MWG-10	Well Type:	MONITORING
Source:	EDF	Other Name:	MWG-10
GAMA PFAS Testing:	Not Reported		
Groundwater Quality Data:	https://gamagroundwater.waterboards.ca.gov/gama/gamamap/public/GamaDataDisplay.asp?dataset=EDF&samp_date=&global_id=SL204141496&assigned_name=MWG-10&store_num=		
GeoTracker Data:	https://geotracker.waterboards.ca.gov/profile_report.asp?cmd=MWEDFResults&global_id=SL204141496&assigned_name=MWG-10		

K154
NNE
1/4 - 1/2 Mile
Higher

CA WELLS CAEDF0000022193

Well ID:	SL204141496-BMW-1S	Well Type:	MONITORING
Source:	EDF	Other Name:	BMW-1S
GAMA PFAS Testing:	Not Reported		
Groundwater Quality Data:	https://gamagroundwater.waterboards.ca.gov/gama/gamamap/public/GamaDataDisplay.asp?dataset=EDF&samp_date=&global_id=SL204141496&assigned_name=BMW-1S&store_num=		
GeoTracker Data:	https://geotracker.waterboards.ca.gov/profile_report.asp?cmd=MWEDFResults&global_id=SL204141496&assigned_name=BMW-1S		

K155
NNE
1/4 - 1/2 Mile
Higher

CA WELLS CAEDF0000124740

Well ID:	SL204141496-MW-17	Well Type:	MONITORING
Source:	EDF	Other Name:	MW-17
GAMA PFAS Testing:	Not Reported		
Groundwater Quality Data:	https://gamagroundwater.waterboards.ca.gov/gama/gamamap/public/GamaDataDisplay.asp?dataset=EDF&samp_date=&global_id=SL204141496&assigned_name=MW-17&store_num=		
GeoTracker Data:	https://geotracker.waterboards.ca.gov/profile_report.asp?cmd=MWEDFResults&global_id=SL204141496&assigned_name=MW-17		

GEOCHECK® - PHYSICAL SETTING SOURCE MAP FINDINGS

Map ID
Direction
Distance
Elevation

Database EDR ID Number

O156
WNW
1/4 - 1/2 Mile
Higher

CA WELLS CADWR0000002090

Well ID:	01N20W12F006S	Well Type:	UNK
Source:	Department of Water Resources		
Other Name:	01N20W12F006S	GAMA PFAS Testing:	Not Reported
Groundwater Quality Data:	https://gamagroundwater.waterboards.ca.gov/gama/gamamap/public/GamaDataDisplay.asp?dataset=DWR&samp_date=&global_id=&assigned_name=01N20W12F006S&store_num=		
GeoTracker Data:	Not Reported		

O157
WNW
1/4 - 1/2 Mile
Higher

CA WELLS CADWR0000005681

Well ID:	01N20W12F007S	Well Type:	UNK
Source:	Department of Water Resources		
Other Name:	01N20W12F007S	GAMA PFAS Testing:	Not Reported
Groundwater Quality Data:	https://gamagroundwater.waterboards.ca.gov/gama/gamamap/public/GamaDataDisplay.asp?dataset=DWR&samp_date=&global_id=&assigned_name=01N20W12F007S&store_num=		
GeoTracker Data:	Not Reported		

K158
NNE
1/4 - 1/2 Mile
Higher

CA WELLS CAEDF0000112024

Well ID:	SL204141496-MWG-9	Well Type:	MONITORING
Source:	EDF	Other Name:	MWG-9
GAMA PFAS Testing:	Not Reported		
Groundwater Quality Data:	https://gamagroundwater.waterboards.ca.gov/gama/gamamap/public/GamaDataDisplay.asp?dataset=EDF&samp_date=&global_id=SL204141496&assigned_name=MWG-9&store_num=		
GeoTracker Data:	https://geotracker.waterboards.ca.gov/profile_report.asp?cmd=MWEDFResults&global_id=SL204141496&assigned_name=MWG-9		

K159
NNE
1/4 - 1/2 Mile
Higher

CA WELLS CAEDF0000125407

Well ID:	SL204141496-MW-4	Well Type:	MONITORING
Source:	EDF	Other Name:	MW-4
GAMA PFAS Testing:	Not Reported		
Groundwater Quality Data:	https://gamagroundwater.waterboards.ca.gov/gama/gamamap/public/GamaDataDisplay.asp?dataset=EDF&samp_date=&global_id=SL204141496&assigned_name=MW-4&store_num=		
GeoTracker Data:	https://geotracker.waterboards.ca.gov/profile_report.asp?cmd=MWEDFResults&global_id=SL204141496&assigned_name=MW-4		

GEOCHECK® - PHYSICAL SETTING SOURCE MAP FINDINGS

Map ID
Direction
Distance
Elevation

Database EDR ID Number

N160
North
1/4 - 1/2 Mile
Higher

CA WELLS CAEDF0000124564

Well ID:	SL204141496-BMW-2S	Well Type:	MONITORING
Source:	EDF	Other Name:	BMW-2S
GAMA PFAS Testing:	Not Reported		
Groundwater Quality Data:	https://gamagroundwater.waterboards.ca.gov/gama/gamamap/public/GamaDataDisplay.asp?dataset=EDF&samp_date=&global_id=SL204141496&assigned_name=BMW-2S&store_num=		
GeoTracker Data:	https://geotracker.waterboards.ca.gov/profile_report.asp?cmd=MWEDFResults&global_id=SL204141496&assigned_name=BMW-2S		

N161
North
1/4 - 1/2 Mile
Higher

CA WELLS CAEDF0000070869

Well ID:	SL204141496-BMW-2M	Well Type:	MONITORING
Source:	EDF	Other Name:	BMW-2M
GAMA PFAS Testing:	Not Reported		
Groundwater Quality Data:	https://gamagroundwater.waterboards.ca.gov/gama/gamamap/public/GamaDataDisplay.asp?dataset=EDF&samp_date=&global_id=SL204141496&assigned_name=BMW-2M&store_num=		
GeoTracker Data:	https://geotracker.waterboards.ca.gov/profile_report.asp?cmd=MWEDFResults&global_id=SL204141496&assigned_name=BMW-2M		

N162
North
1/4 - 1/2 Mile
Higher

CA WELLS CAEDF0000007605

Well ID:	SL204141496-MW-12	Well Type:	MONITORING
Source:	EDF	Other Name:	MW-12
GAMA PFAS Testing:	Not Reported		
Groundwater Quality Data:	https://gamagroundwater.waterboards.ca.gov/gama/gamamap/public/GamaDataDisplay.asp?dataset=EDF&samp_date=&global_id=SL204141496&assigned_name=MW-12&store_num=		
GeoTracker Data:	https://geotracker.waterboards.ca.gov/profile_report.asp?cmd=MWEDFResults&global_id=SL204141496&assigned_name=MW-12		

N163
North
1/4 - 1/2 Mile
Higher

CA WELLS CAEDF0000014844

Well ID:	SL204141496-MWG-15	Well Type:	MONITORING
Source:	EDF	Other Name:	MWG-15
GAMA PFAS Testing:	Not Reported		
Groundwater Quality Data:	https://gamagroundwater.waterboards.ca.gov/gama/gamamap/public/GamaDataDisplay.asp?dataset=EDF&samp_date=&global_id=SL204141496&assigned_name=MWG-15&store_num=		
GeoTracker Data:	https://geotracker.waterboards.ca.gov/profile_report.asp?cmd=MWEDFResults&global_id=SL204141496&assigned_name=MWG-15		

GEOCHECK® - PHYSICAL SETTING SOURCE MAP FINDINGS

Map ID
Direction
Distance
Elevation

Database EDR ID Number

P164
NNE
1/4 - 1/2 Mile
Higher

CA WELLS CAEDF000004470

Well ID:	SL204141496-MWG-7	Well Type:	MONITORING
Source:	EDF	Other Name:	MWG-7
GAMA PFAS Testing:	Not Reported		
Groundwater Quality Data:	https://gamagroundwater.waterboards.ca.gov/gama/gamamap/public/GamaDataDisplay.asp?dataset=EDF&samp_date=&global_id=SL204141496&assigned_name=MWG-7&store_num=		
GeoTracker Data:	https://geotracker.waterboards.ca.gov/profile_report.asp?cmd=MWEDFResults&global_id=SL204141496&assigned_name=MWG-7		

N165
North
1/4 - 1/2 Mile
Higher

CA WELLS CAEDF0000047345

Well ID:	SL204141496-BMW-3M	Well Type:	MONITORING
Source:	EDF	Other Name:	BMW-3M
GAMA PFAS Testing:	Not Reported		
Groundwater Quality Data:	https://gamagroundwater.waterboards.ca.gov/gama/gamamap/public/GamaDataDisplay.asp?dataset=EDF&samp_date=&global_id=SL204141496&assigned_name=BMW-3M&store_num=		
GeoTracker Data:	https://geotracker.waterboards.ca.gov/profile_report.asp?cmd=MWEDFResults&global_id=SL204141496&assigned_name=BMW-3M		

N166
North
1/4 - 1/2 Mile
Higher

CA WELLS CAEDF0000079701

Well ID:	SL204141496-BMW-3D	Well Type:	MONITORING
Source:	EDF	Other Name:	BMW-3D
GAMA PFAS Testing:	Not Reported		
Groundwater Quality Data:	https://gamagroundwater.waterboards.ca.gov/gama/gamamap/public/GamaDataDisplay.asp?dataset=EDF&samp_date=&global_id=SL204141496&assigned_name=BMW-3D&store_num=		
GeoTracker Data:	https://geotracker.waterboards.ca.gov/profile_report.asp?cmd=MWEDFResults&global_id=SL204141496&assigned_name=BMW-3D		

N167
North
1/4 - 1/2 Mile
Higher

CA WELLS CAEDF0000044806

Well ID:	SL204141496-BMW-3S	Well Type:	MONITORING
Source:	EDF	Other Name:	BMW-3S
GAMA PFAS Testing:	Not Reported		
Groundwater Quality Data:	https://gamagroundwater.waterboards.ca.gov/gama/gamamap/public/GamaDataDisplay.asp?dataset=EDF&samp_date=&global_id=SL204141496&assigned_name=BMW-3S&store_num=		
GeoTracker Data:	https://geotracker.waterboards.ca.gov/profile_report.asp?cmd=MWEDFResults&global_id=SL204141496&assigned_name=BMW-3S		

GEOCHECK® - PHYSICAL SETTING SOURCE MAP FINDINGS

Map ID
Direction
Distance
Elevation

Database EDR ID Number

P168
NNE
1/4 - 1/2 Mile
Higher

CA WELLS CAEDF0000069096

Well ID:	SL204141496-MW-11	Well Type:	MONITORING
Source:	EDF	Other Name:	MW-11
GAMA PFAS Testing:	Not Reported		
Groundwater Quality Data:	https://gamagroundwater.waterboards.ca.gov/gama/gamamap/public/GamaDataDisplay.asp?dataset=EDF&samp_date=&global_id=SL204141496&assigned_name=MW-11&store_num=		
GeoTracker Data:	https://geotracker.waterboards.ca.gov/profile_report.asp?cmd=MWEDFResults&global_id=SL204141496&assigned_name=MW-11		

N169
North
1/4 - 1/2 Mile
Higher

CA WELLS CAEDF0000018660

Well ID:	SL204141496-MW-14	Well Type:	MONITORING
Source:	EDF	Other Name:	MW-14
GAMA PFAS Testing:	Not Reported		
Groundwater Quality Data:	https://gamagroundwater.waterboards.ca.gov/gama/gamamap/public/GamaDataDisplay.asp?dataset=EDF&samp_date=&global_id=SL204141496&assigned_name=MW-14&store_num=		
GeoTracker Data:	https://geotracker.waterboards.ca.gov/profile_report.asp?cmd=MWEDFResults&global_id=SL204141496&assigned_name=MW-14		

N170
North
1/4 - 1/2 Mile
Higher

CA WELLS CAEDF0000132469

Well ID:	SL204141496-MW-15	Well Type:	MONITORING
Source:	EDF	Other Name:	MW-15
GAMA PFAS Testing:	Not Reported		
Groundwater Quality Data:	https://gamagroundwater.waterboards.ca.gov/gama/gamamap/public/GamaDataDisplay.asp?dataset=EDF&samp_date=&global_id=SL204141496&assigned_name=MW-15&store_num=		
GeoTracker Data:	https://geotracker.waterboards.ca.gov/profile_report.asp?cmd=MWEDFResults&global_id=SL204141496&assigned_name=MW-15		

Q171
North
1/4 - 1/2 Mile
Higher

CA WELLS CAEDF0000099363

Well ID:	SL204141496-D-29	Well Type:	MONITORING
Source:	EDF	Other Name:	D-29
GAMA PFAS Testing:	Not Reported		
Groundwater Quality Data:	https://gamagroundwater.waterboards.ca.gov/gama/gamamap/public/GamaDataDisplay.asp?dataset=EDF&samp_date=&global_id=SL204141496&assigned_name=D-29&store_num=		
GeoTracker Data:	https://geotracker.waterboards.ca.gov/profile_report.asp?cmd=MWEDFResults&global_id=SL204141496&assigned_name=D-29		

GEOCHECK® - PHYSICAL SETTING SOURCE MAP FINDINGS

Map ID
Direction
Distance
Elevation

Database EDR ID Number

N172
North
1/4 - 1/2 Mile
Higher

CA WELLS CAEDF0000113945

Well ID:	SL204141496-D-30	Well Type:	MONITORING
Source:	EDF	Other Name:	D-30
GAMA PFAS Testing:	Not Reported		
Groundwater Quality Data:	https://gamagroundwater.waterboards.ca.gov/gama/gamamap/public/GamaDataDisplay.asp?dataset=EDF&samp_date=&global_id=SL204141496&assigned_name=D-30&store_num=		
GeoTracker Data:	https://geotracker.waterboards.ca.gov/profile_report.asp?cmd=MWEDFResults&global_id=SL204141496&assigned_name=D-30		

Q173
North
1/4 - 1/2 Mile
Higher

CA WELLS CAEDF0000090150

Well ID:	SL204141496-D-28	Well Type:	MONITORING
Source:	EDF	Other Name:	D-28
GAMA PFAS Testing:	Not Reported		
Groundwater Quality Data:	https://gamagroundwater.waterboards.ca.gov/gama/gamamap/public/GamaDataDisplay.asp?dataset=EDF&samp_date=&global_id=SL204141496&assigned_name=D-28&store_num=		
GeoTracker Data:	https://geotracker.waterboards.ca.gov/profile_report.asp?cmd=MWEDFResults&global_id=SL204141496&assigned_name=D-28		

P174
NNE
1/4 - 1/2 Mile
Higher

CA WELLS CAEDF0000015145

Well ID:	SL204141496-C-1	Well Type:	MONITORING
Source:	EDF	Other Name:	C-1
GAMA PFAS Testing:	Not Reported		
Groundwater Quality Data:	https://gamagroundwater.waterboards.ca.gov/gama/gamamap/public/GamaDataDisplay.asp?dataset=EDF&samp_date=&global_id=SL204141496&assigned_name=C-1&store_num=		
GeoTracker Data:	https://geotracker.waterboards.ca.gov/profile_report.asp?cmd=MWEDFResults&global_id=SL204141496&assigned_name=C-1		

P175
NNE
1/4 - 1/2 Mile
Higher

CA WELLS CAEDF0000049276

Well ID:	SL204141496-C-3	Well Type:	MONITORING
Source:	EDF	Other Name:	C-3
GAMA PFAS Testing:	Not Reported		
Groundwater Quality Data:	https://gamagroundwater.waterboards.ca.gov/gama/gamamap/public/GamaDataDisplay.asp?dataset=EDF&samp_date=&global_id=SL204141496&assigned_name=C-3&store_num=		
GeoTracker Data:	https://geotracker.waterboards.ca.gov/profile_report.asp?cmd=MWEDFResults&global_id=SL204141496&assigned_name=C-3		

GEOCHECK® - PHYSICAL SETTING SOURCE MAP FINDINGS

Map ID
Direction
Distance
Elevation

Database EDR ID Number

P176
NNE
1/4 - 1/2 Mile
Higher

CA WELLS CAEDF0000040315

Well ID:	SL204141496-C-2	Well Type:	MONITORING
Source:	EDF	Other Name:	C-2
GAMA PFAS Testing:	Not Reported		
Groundwater Quality Data:	https://gamagroundwater.waterboards.ca.gov/gama/gamamap/public/GamaDataDisplay.asp?dataset=EDF&samp_date=&global_id=SL204141496&assigned_name=C-2&store_num=		
GeoTracker Data:	https://geotracker.waterboards.ca.gov/profile_report.asp?cmd=MWEDFResults&global_id=SL204141496&assigned_name=C-2		

Q177
North
1/2 - 1 Mile
Higher

CA WELLS CAEDF0000062891

Well ID:	SL204141496-D-31	Well Type:	MONITORING
Source:	EDF	Other Name:	D-31
GAMA PFAS Testing:	Not Reported		
Groundwater Quality Data:	https://gamagroundwater.waterboards.ca.gov/gama/gamamap/public/GamaDataDisplay.asp?dataset=EDF&samp_date=&global_id=SL204141496&assigned_name=D-31&store_num=		
GeoTracker Data:	https://geotracker.waterboards.ca.gov/profile_report.asp?cmd=MWEDFResults&global_id=SL204141496&assigned_name=D-31		

Q178
North
1/2 - 1 Mile
Higher

CA WELLS CAEDF0000074609

Well ID:	SL204141496-MW-102C	Well Type:	MONITORING
Source:	EDF	Other Name:	MW-102C
GAMA PFAS Testing:	Not Reported		
Groundwater Quality Data:	https://gamagroundwater.waterboards.ca.gov/gama/gamamap/public/GamaDataDisplay.asp?dataset=EDF&samp_date=&global_id=SL204141496&assigned_name=MW-102C&store_num=		
GeoTracker Data:	https://geotracker.waterboards.ca.gov/profile_report.asp?cmd=MWEDFResults&global_id=SL204141496&assigned_name=MW-102C		

Q179
North
1/2 - 1 Mile
Higher

CA WELLS CAEDF0000034816

Well ID:	SL204141496-MW-102B	Well Type:	MONITORING
Source:	EDF	Other Name:	MW-102B
GAMA PFAS Testing:	Not Reported		
Groundwater Quality Data:	https://gamagroundwater.waterboards.ca.gov/gama/gamamap/public/GamaDataDisplay.asp?dataset=EDF&samp_date=&global_id=SL204141496&assigned_name=MW-102B&store_num=		
GeoTracker Data:	https://geotracker.waterboards.ca.gov/profile_report.asp?cmd=MWEDFResults&global_id=SL204141496&assigned_name=MW-102B		

GEOCHECK® - PHYSICAL SETTING SOURCE MAP FINDINGS

Map ID
Direction
Distance
Elevation

Database EDR ID Number

Q180
North
1/2 - 1 Mile
Higher

CA WELLS CAEDF0000001062

Well ID:	SL204141496-MW-102A	Well Type:	MONITORING
Source:	EDF	Other Name:	MW-102A
GAMA PFAS Testing:	Not Reported		
Groundwater Quality Data:	https://gamagroundwater.waterboards.ca.gov/gama/gamamap/public/GamaDataDisplay.asp?dataset=EDF&samp_date=&global_id=SL204141496&assigned_name=MW-102A&store_num=		
GeoTracker Data:	https://geotracker.waterboards.ca.gov/profile_report.asp?cmd=MWEDFResults&global_id=SL204141496&assigned_name=MW-102A		

Q181
North
1/2 - 1 Mile
Higher

CA WELLS CAEDF00000051586

Well ID:	SL204141496-MW-18B	Well Type:	MONITORING
Source:	EDF	Other Name:	MW-18B
GAMA PFAS Testing:	Not Reported		
Groundwater Quality Data:	https://gamagroundwater.waterboards.ca.gov/gama/gamamap/public/GamaDataDisplay.asp?dataset=EDF&samp_date=&global_id=SL204141496&assigned_name=MW-18B&store_num=		
GeoTracker Data:	https://geotracker.waterboards.ca.gov/profile_report.asp?cmd=MWEDFResults&global_id=SL204141496&assigned_name=MW-18B		

Q182
North
1/2 - 1 Mile
Higher

CA WELLS CAEDF0000115647

Well ID:	SL204141496-MW-18A	Well Type:	MONITORING
Source:	EDF	Other Name:	MW-18A
GAMA PFAS Testing:	Not Reported		
Groundwater Quality Data:	https://gamagroundwater.waterboards.ca.gov/gama/gamamap/public/GamaDataDisplay.asp?dataset=EDF&samp_date=&global_id=SL204141496&assigned_name=MW-18A&store_num=		
GeoTracker Data:	https://geotracker.waterboards.ca.gov/profile_report.asp?cmd=MWEDFResults&global_id=SL204141496&assigned_name=MW-18A		

Q183
North
1/2 - 1 Mile
Higher

CA WELLS CAEDF0000088544

Well ID:	SL204141496-MW-18C	Well Type:	MONITORING
Source:	EDF	Other Name:	MW-18C
GAMA PFAS Testing:	Not Reported		
Groundwater Quality Data:	https://gamagroundwater.waterboards.ca.gov/gama/gamamap/public/GamaDataDisplay.asp?dataset=EDF&samp_date=&global_id=SL204141496&assigned_name=MW-18C&store_num=		
GeoTracker Data:	https://geotracker.waterboards.ca.gov/profile_report.asp?cmd=MWEDFResults&global_id=SL204141496&assigned_name=MW-18C		

GEOCHECK® - PHYSICAL SETTING SOURCE MAP FINDINGS

Map ID
Direction
Distance
Elevation

Database EDR ID Number

R184
NNE
1/2 - 1 Mile
Higher

CA WELLS CAEDF000006437

Well ID:	SL204141496-C-4	Well Type:	MONITORING
Source:	EDF	Other Name:	C-4
GAMA PFAS Testing:	Not Reported		
Groundwater Quality Data:	https://gamagroundwater.waterboards.ca.gov/gama/gamamap/public/GamaDataDisplay.asp?dataset=EDF&samp_date=&global_id=SL204141496&assigned_name=C-4&store_num=		
GeoTracker Data:	https://geotracker.waterboards.ca.gov/profile_report.asp?cmd=MWEDFResults&global_id=SL204141496&assigned_name=C-4		

R185
NNE
1/2 - 1 Mile
Higher

CA WELLS CAEDF0000070405

Well ID:	SL204141496-MW-13	Well Type:	MONITORING
Source:	EDF	Other Name:	MW-13
GAMA PFAS Testing:	Not Reported		
Groundwater Quality Data:	https://gamagroundwater.waterboards.ca.gov/gama/gamamap/public/GamaDataDisplay.asp?dataset=EDF&samp_date=&global_id=SL204141496&assigned_name=MW-13&store_num=		
GeoTracker Data:	https://geotracker.waterboards.ca.gov/profile_report.asp?cmd=MWEDFResults&global_id=SL204141496&assigned_name=MW-13		

S186
North
1/2 - 1 Mile
Higher

CA WELLS CAEDF000002035

Well ID:	SL204141496-D-5	Well Type:	MONITORING
Source:	EDF	Other Name:	D-5
GAMA PFAS Testing:	Not Reported		
Groundwater Quality Data:	https://gamagroundwater.waterboards.ca.gov/gama/gamamap/public/GamaDataDisplay.asp?dataset=EDF&samp_date=&global_id=SL204141496&assigned_name=D-5&store_num=		
GeoTracker Data:	https://geotracker.waterboards.ca.gov/profile_report.asp?cmd=MWEDFResults&global_id=SL204141496&assigned_name=D-5		

S187
North
1/2 - 1 Mile
Higher

CA WELLS CAEDF0000043435

Well ID:	SL204141496-D-32	Well Type:	MONITORING
Source:	EDF	Other Name:	D-32
GAMA PFAS Testing:	Not Reported		
Groundwater Quality Data:	https://gamagroundwater.waterboards.ca.gov/gama/gamamap/public/GamaDataDisplay.asp?dataset=EDF&samp_date=&global_id=SL204141496&assigned_name=D-32&store_num=		
GeoTracker Data:	https://geotracker.waterboards.ca.gov/profile_report.asp?cmd=MWEDFResults&global_id=SL204141496&assigned_name=D-32		

GEOCHECK® - PHYSICAL SETTING SOURCE MAP FINDINGS

Map ID
Direction
Distance
Elevation

Database EDR ID Number

R188
North
1/2 - 1 Mile
Higher

CA WELLS CAEDF0000114802

Well ID: SL204141496-D-6 Well Type: MONITORING
 Source: EDF Other Name: D-6
 GAMA PFAS Testing: Not Reported
 Groundwater Quality Data: https://gamagroundwater.waterboards.ca.gov/gama/gamamap/public/GamaDataDisplay.asp?dataset=EDF&samp_date=&global_id=SL204141496&assigned_name=D-6&store_num=
 GeoTracker Data: https://geotracker.waterboards.ca.gov/profile_report.asp?cmd=MWEDFResults&global_id=SL204141496&assigned_name=D-6

T189
NNW
1/2 - 1 Mile
Higher

CA WELLS CAEDF0000092509

Well ID: SL204141496-MW-101B Well Type: MONITORING
 Source: EDF Other Name: MW-101B
 GAMA PFAS Testing: Not Reported
 Groundwater Quality Data: https://gamagroundwater.waterboards.ca.gov/gama/gamamap/public/GamaDataDisplay.asp?dataset=EDF&samp_date=&global_id=SL204141496&assigned_name=MW-101B&store_num=
 GeoTracker Data: https://geotracker.waterboards.ca.gov/profile_report.asp?cmd=MWEDFResults&global_id=SL204141496&assigned_name=MW-101B

T190
NNW
1/2 - 1 Mile
Higher

CA WELLS CAEDF0000123839

Well ID: SL204141496-MW-101C Well Type: MONITORING
 Source: EDF Other Name: MW-101C
 GAMA PFAS Testing: Not Reported
 Groundwater Quality Data: https://gamagroundwater.waterboards.ca.gov/gama/gamamap/public/GamaDataDisplay.asp?dataset=EDF&samp_date=&global_id=SL204141496&assigned_name=MW-101C&store_num=
 GeoTracker Data: https://geotracker.waterboards.ca.gov/profile_report.asp?cmd=MWEDFResults&global_id=SL204141496&assigned_name=MW-101C

T191
NNW
1/2 - 1 Mile
Higher

CA WELLS CAEDF0000131269

Well ID: SL204141496-MW-101A Well Type: MONITORING
 Source: EDF Other Name: MW-101A
 GAMA PFAS Testing: Not Reported
 Groundwater Quality Data: https://gamagroundwater.waterboards.ca.gov/gama/gamamap/public/GamaDataDisplay.asp?dataset=EDF&samp_date=&global_id=SL204141496&assigned_name=MW-101A&store_num=
 GeoTracker Data: https://geotracker.waterboards.ca.gov/profile_report.asp?cmd=MWEDFResults&global_id=SL204141496&assigned_name=MW-101A

GEOCHECK® - PHYSICAL SETTING SOURCE MAP FINDINGS

Map ID
Direction
Distance
Elevation

Database EDR ID Number

S192
North
1/2 - 1 Mile
Higher

CA WELLS CAEDF0000122152

Well ID:	SL204141496-D-33	Well Type:	MONITORING
Source:	EDF	Other Name:	D-33
GAMA PFAS Testing:	Not Reported		
Groundwater Quality Data:	https://gamagroundwater.waterboards.ca.gov/gama/gamamap/public/GamaDataDisplay.asp?dataset=EDF&samp_date=&global_id=SL204141496&assigned_name=D-33&store_num=		
GeoTracker Data:	https://geotracker.waterboards.ca.gov/profile_report.asp?cmd=MWEDFResults&global_id=SL204141496&assigned_name=D-33		

S193
North
1/2 - 1 Mile
Higher

CA WELLS CAEDF0000057635

Well ID:	SL204141496-MW-16C	Well Type:	MONITORING
Source:	EDF	Other Name:	MW-16C
GAMA PFAS Testing:	Not Reported		
Groundwater Quality Data:	https://gamagroundwater.waterboards.ca.gov/gama/gamamap/public/GamaDataDisplay.asp?dataset=EDF&samp_date=&global_id=SL204141496&assigned_name=MW-16C&store_num=		
GeoTracker Data:	https://geotracker.waterboards.ca.gov/profile_report.asp?cmd=MWEDFResults&global_id=SL204141496&assigned_name=MW-16C		

S194
North
1/2 - 1 Mile
Higher

CA WELLS CAEDF0000099362

Well ID:	SL204141496-MW-16A	Well Type:	MONITORING
Source:	EDF	Other Name:	MW-16A
GAMA PFAS Testing:	Not Reported		
Groundwater Quality Data:	https://gamagroundwater.waterboards.ca.gov/gama/gamamap/public/GamaDataDisplay.asp?dataset=EDF&samp_date=&global_id=SL204141496&assigned_name=MW-16A&store_num=		
GeoTracker Data:	https://geotracker.waterboards.ca.gov/profile_report.asp?cmd=MWEDFResults&global_id=SL204141496&assigned_name=MW-16A		

S195
North
1/2 - 1 Mile
Higher

CA WELLS CAEDF0000118508

Well ID:	SL204141496-MW-16B	Well Type:	MONITORING
Source:	EDF	Other Name:	MW-16B
GAMA PFAS Testing:	Not Reported		
Groundwater Quality Data:	https://gamagroundwater.waterboards.ca.gov/gama/gamamap/public/GamaDataDisplay.asp?dataset=EDF&samp_date=&global_id=SL204141496&assigned_name=MW-16B&store_num=		
GeoTracker Data:	https://geotracker.waterboards.ca.gov/profile_report.asp?cmd=MWEDFResults&global_id=SL204141496&assigned_name=MW-16B		

GEOCHECK® - PHYSICAL SETTING SOURCE MAP FINDINGS

Map ID
Direction
Distance
Elevation

Database EDR ID Number

196
East
1/2 - 1 Mile
Higher

CA WELLS CADWR0000032359

Well ID: 01N19W07F001S Well Type: UNK
 Source: Department of Water Resources
 Other Name: 01N19W07F001S GAMA PFAS Testing: Not Reported
 Groundwater Quality Data: https://gamagroundwater.waterboards.ca.gov/gama/gamamap/public/GamaDataDisplay.asp?dataset=DWR&samp_date=&global_id=&assigned_name=01N19W07F001S&store_num=
 GeoTracker Data: Not Reported

U197
West
1/2 - 1 Mile
Higher

CA WELLS CADWR0000014467

Well ID: 01N20W12E005S Well Type: UNK
 Source: Department of Water Resources
 Other Name: 01N20W12E005S GAMA PFAS Testing: Not Reported
 Groundwater Quality Data: https://gamagroundwater.waterboards.ca.gov/gama/gamamap/public/GamaDataDisplay.asp?dataset=DWR&samp_date=&global_id=&assigned_name=01N20W12E005S&store_num=
 GeoTracker Data: Not Reported

U198
West
1/2 - 1 Mile
Higher

CA WELLS CADDW0000020291

Well ID: 5603104-002 Well Type: MUNICIPAL
 Source: Department of Health Services
 Other Name: WELL 02 - ABANDONED GAMA PFAS Testing: Not Reported
 Groundwater Quality Data: https://gamagroundwater.waterboards.ca.gov/gama/gamamap/public/GamaDataDisplay.asp?dataset=DHS&samp_date=&global_id=&assigned_name=5603104-002&store_num=
 GeoTracker Data: Not Reported

V199
East
1/2 - 1 Mile
Higher

CA WELLS CAEDF0000119068

Well ID: T0611100003-MW-9 Well Type: MONITORING
 Source: EDF Other Name: MW-9
 GAMA PFAS Testing: Not Reported
 Groundwater Quality Data: https://gamagroundwater.waterboards.ca.gov/gama/gamamap/public/GamaDataDisplay.asp?dataset=EDF&samp_date=&global_id=T0611100003&assigned_name=MW-9&store_num=
 GeoTracker Data: https://geotracker.waterboards.ca.gov/profile_report.asp?cmd=MWEDFResults&global_id=T0611100003&assigned_name=MW-9

GEOCHECK® - PHYSICAL SETTING SOURCE MAP FINDINGS

Map ID
Direction
Distance
Elevation

Database EDR ID Number

V200
East
1/2 - 1 Mile
Higher

CA WELLS CAEDF0000084077

Well ID:	T0611100003-TSG-MW-9	Well Type:	MONITORING
Source:	EDF	Other Name:	TSG-MW-9
GAMA PFAS Testing:	Not Reported		
Groundwater Quality Data:	https://gamagroundwater.waterboards.ca.gov/gama/gamamap/public/GamaDataDisplay.asp?dataset=EDF&samp_date=&global_id=T0611100003&assigned_name=TSG-MW-9&store_num=		
GeoTracker Data:	https://geotracker.waterboards.ca.gov/profile_report.asp?cmd=MWEDFResults&global_id=T0611100003&assigned_name=TSG-MW-9		

V201
East
1/2 - 1 Mile
Higher

CA WELLS CAEDF0000129111

Well ID:	T0611100003-TSG-MW-12	Well Type:	MONITORING
Source:	EDF	Other Name:	TSG-MW-12
GAMA PFAS Testing:	Not Reported		
Groundwater Quality Data:	https://gamagroundwater.waterboards.ca.gov/gama/gamamap/public/GamaDataDisplay.asp?dataset=EDF&samp_date=&global_id=T0611100003&assigned_name=TSG-MW-12&store_num=		
GeoTracker Data:	https://geotracker.waterboards.ca.gov/profile_report.asp?cmd=MWEDFResults&global_id=T0611100003&assigned_name=TSG-MW-12		

V202
East
1/2 - 1 Mile
Higher

CA WELLS CAEDF0000055556

Well ID:	T0611100003-TSG-MW-7	Well Type:	MONITORING
Source:	EDF	Other Name:	TSG-MW-7
GAMA PFAS Testing:	Not Reported		
Groundwater Quality Data:	https://gamagroundwater.waterboards.ca.gov/gama/gamamap/public/GamaDataDisplay.asp?dataset=EDF&samp_date=&global_id=T0611100003&assigned_name=TSG-MW-7&store_num=		
GeoTracker Data:	https://geotracker.waterboards.ca.gov/profile_report.asp?cmd=MWEDFResults&global_id=T0611100003&assigned_name=TSG-MW-7		

V203
East
1/2 - 1 Mile
Higher

CA WELLS CAEDF0000085552

Well ID:	T0611100003-MW-7	Well Type:	MONITORING
Source:	EDF	Other Name:	MW-7
GAMA PFAS Testing:	Not Reported		
Groundwater Quality Data:	https://gamagroundwater.waterboards.ca.gov/gama/gamamap/public/GamaDataDisplay.asp?dataset=EDF&samp_date=&global_id=T0611100003&assigned_name=MW-7&store_num=		
GeoTracker Data:	https://geotracker.waterboards.ca.gov/profile_report.asp?cmd=MWEDFResults&global_id=T0611100003&assigned_name=MW-7		

GEOCHECK® - PHYSICAL SETTING SOURCE MAP FINDINGS

Map ID
Direction
Distance
Elevation

Database EDR ID Number

V204
East
1/2 - 1 Mile
Higher

CA WELLS CAEDF0000013092

Well ID:	T0611100003-MW-6	Well Type:	MONITORING
Source:	EDF	Other Name:	MW-6
GAMA PFAS Testing:	Not Reported		
Groundwater Quality Data:	https://gamagroundwater.waterboards.ca.gov/gama/gamamap/public/GamaDataDisplay.asp?dataset=EDF&samp_date=&global_id=T0611100003&assigned_name=MW-6&store_num=		
GeoTracker Data:	https://geotracker.waterboards.ca.gov/profile_report.asp?cmd=MWEDFResults&global_id=T0611100003&assigned_name=MW-6		

V205
East
1/2 - 1 Mile
Higher

CA WELLS CAEDF0000007501

Well ID:	T0611100003-MW-4	Well Type:	MONITORING
Source:	EDF	Other Name:	MW-4
GAMA PFAS Testing:	Not Reported		
Groundwater Quality Data:	https://gamagroundwater.waterboards.ca.gov/gama/gamamap/public/GamaDataDisplay.asp?dataset=EDF&samp_date=&global_id=T0611100003&assigned_name=MW-4&store_num=		
GeoTracker Data:	https://geotracker.waterboards.ca.gov/profile_report.asp?cmd=MWEDFResults&global_id=T0611100003&assigned_name=MW-4		

V206
East
1/2 - 1 Mile
Higher

CA WELLS CAEDF0000082400

Well ID:	T0611100003-TSG-MW-13	Well Type:	MONITORING
Source:	EDF	Other Name:	TSG-MW-13
GAMA PFAS Testing:	Not Reported		
Groundwater Quality Data:	https://gamagroundwater.waterboards.ca.gov/gama/gamamap/public/GamaDataDisplay.asp?dataset=EDF&samp_date=&global_id=T0611100003&assigned_name=TSG-MW-13&store_num=		
GeoTracker Data:	https://geotracker.waterboards.ca.gov/profile_report.asp?cmd=MWEDFResults&global_id=T0611100003&assigned_name=TSG-MW-13		

V207
East
1/2 - 1 Mile
Higher

CA WELLS CAEDF0000100250

Well ID:	T0611100003-MW-10	Well Type:	MONITORING
Source:	EDF	Other Name:	MW-10
GAMA PFAS Testing:	Not Reported		
Groundwater Quality Data:	https://gamagroundwater.waterboards.ca.gov/gama/gamamap/public/GamaDataDisplay.asp?dataset=EDF&samp_date=&global_id=T0611100003&assigned_name=MW-10&store_num=		
GeoTracker Data:	https://geotracker.waterboards.ca.gov/profile_report.asp?cmd=MWEDFResults&global_id=T0611100003&assigned_name=MW-10		

GEOCHECK® - PHYSICAL SETTING SOURCE MAP FINDINGS

Map ID
Direction
Distance
Elevation

Database EDR ID Number

V208
East
1/2 - 1 Mile
Higher

CA WELLS CAEDF0000136289

Well ID:	T0611100003-TSG-MW-17	Well Type:	MONITORING
Source:	EDF	Other Name:	TSG-MW-17
GAMA PFAS Testing:	Not Reported		
Groundwater Quality Data:	https://gamagroundwater.waterboards.ca.gov/gama/gamamap/public/GamaDataDisplay.asp?dataset=EDF&samp_date=&global_id=T0611100003&assigned_name=TSG-MW-17&store_num=		
GeoTracker Data:	https://geotracker.waterboards.ca.gov/profile_report.asp?cmd=MWEDFResults&global_id=T0611100003&assigned_name=TSG-MW-17		

V209
East
1/2 - 1 Mile
Higher

CA WELLS CAEDF0000129157

Well ID:	T0611100003-MW-1	Well Type:	MONITORING
Source:	EDF	Other Name:	MW-1
GAMA PFAS Testing:	Not Reported		
Groundwater Quality Data:	https://gamagroundwater.waterboards.ca.gov/gama/gamamap/public/GamaDataDisplay.asp?dataset=EDF&samp_date=&global_id=T0611100003&assigned_name=MW-1&store_num=		
GeoTracker Data:	https://geotracker.waterboards.ca.gov/profile_report.asp?cmd=MWEDFResults&global_id=T0611100003&assigned_name=MW-1		

V210
East
1/2 - 1 Mile
Higher

CA WELLS CAEDF0000035784

Well ID:	T0611100003-B-2	Well Type:	MONITORING
Source:	EDF	Other Name:	B-2
GAMA PFAS Testing:	Not Reported		
Groundwater Quality Data:	https://gamagroundwater.waterboards.ca.gov/gama/gamamap/public/GamaDataDisplay.asp?dataset=EDF&samp_date=&global_id=T0611100003&assigned_name=B-2&store_num=		
GeoTracker Data:	https://geotracker.waterboards.ca.gov/profile_report.asp?cmd=MWEDFResults&global_id=T0611100003&assigned_name=B-2		

U211
West
1/2 - 1 Mile
Higher

CA WELLS 659

Seq:	659	Prim sta c:	01N/20W-12D03 S
Frds no:	5603104002	County:	56
District:	06	User id:	TAP
System no:	5603104	Water type:	G
Source nam:	WELL 02	Station ty:	WELL/AMBNT/MUN/INTAKE
Latitude:	341115.0	Longitude:	1185607.0
Precision:	2	Status:	AR
Comment 1:	NORTH SIDE OF 101FREEWAY	Comment 2:	ONE-HALF MILE WEST OF COUNTY FIRE STATION
Comment 3:	Not Reported	Comment 4:	Not Reported
Comment 5:	Not Reported	Comment 6:	Not Reported

GEOCHECK® - PHYSICAL SETTING SOURCE MAP FINDINGS

Comment 7: Not Reported

System no:	5603104	System nam:	Academy Mutual Water Co
Hqname:	Not Reported	Address:	180 ACADEMY
City:	NEWBURY PARK	State:	CA
Zip:	91320	Zip ext:	Not Reported
Pop serv:	500	Connection:	143
Area serve:	Not Reported		

V212
East
1/2 - 1 Mile
Higher

CA WELLS CAEDF0000137773

Well ID:	T0611100003-B-3	Well Type:	MONITORING
Source:	EDF	Other Name:	B-3
GAMA PFAS Testing:	Not Reported		
Groundwater Quality Data:	https://gamagroundwater.waterboards.ca.gov/gama/gamamap/public/GamaDataDisplay.asp?dataset=EDF&samp_date=&global_id=T0611100003&assigned_name=B-3&store_num=		
GeoTracker Data:	https://geotracker.waterboards.ca.gov/profile_report.asp?cmd=MWEDFResults&global_id=T0611100003&assigned_name=B-3		

V213
East
1/2 - 1 Mile
Higher

CA WELLS CAEDF0000114466

Well ID:	T0611100003-MW-2	Well Type:	MONITORING
Source:	EDF	Other Name:	MW-2
GAMA PFAS Testing:	Not Reported		
Groundwater Quality Data:	https://gamagroundwater.waterboards.ca.gov/gama/gamamap/public/GamaDataDisplay.asp?dataset=EDF&samp_date=&global_id=T0611100003&assigned_name=MW-2&store_num=		
GeoTracker Data:	https://geotracker.waterboards.ca.gov/profile_report.asp?cmd=MWEDFResults&global_id=T0611100003&assigned_name=MW-2		

V214
East
1/2 - 1 Mile
Higher

CA WELLS CAEDF0000125189

Well ID:	T0611100003-B-6	Well Type:	MONITORING
Source:	EDF	Other Name:	B-6
GAMA PFAS Testing:	Not Reported		
Groundwater Quality Data:	https://gamagroundwater.waterboards.ca.gov/gama/gamamap/public/GamaDataDisplay.asp?dataset=EDF&samp_date=&global_id=T0611100003&assigned_name=B-6&store_num=		
GeoTracker Data:	https://geotracker.waterboards.ca.gov/profile_report.asp?cmd=MWEDFResults&global_id=T0611100003&assigned_name=B-6		

V215
East
1/2 - 1 Mile
Higher

CA WELLS CAEDF0000069097

Well ID:	T0611100003-TSG-MW-14	Well Type:	MONITORING
Source:	EDF	Other Name:	TSG-MW-14

GEOCHECK® - PHYSICAL SETTING SOURCE MAP FINDINGS

GAMA PFAS Testing: Not Reported
 Groundwater Quality Data: https://gamagroundwater.waterboards.ca.gov/gama/gamamap/public/GamaDataDisplay.asp?dataset=EDF&samp_date=&global_id=T0611100003&assigned_name=TSG-MW-14&store_num=
 GeoTracker Data: https://geotracker.waterboards.ca.gov/profile_report.asp?cmd=MWEDFResults&global_id=T0611100003&assigned_name=TSG-MW-14

V216
East
1/2 - 1 Mile
Higher

CA WELLS CAEDF0000095337

Well ID: T0611100003-B-7 Well Type: MONITORING
 Source: EDF Other Name: B-7
 GAMA PFAS Testing: Not Reported
 Groundwater Quality Data: https://gamagroundwater.waterboards.ca.gov/gama/gamamap/public/GamaDataDisplay.asp?dataset=EDF&samp_date=&global_id=T0611100003&assigned_name=B-7&store_num=
 GeoTracker Data: https://geotracker.waterboards.ca.gov/profile_report.asp?cmd=MWEDFResults&global_id=T0611100003&assigned_name=B-7

V217
East
1/2 - 1 Mile
Higher

CA WELLS CAEDF0000068853

Well ID: T0611100003-B-5 Well Type: MONITORING
 Source: EDF Other Name: B-5
 GAMA PFAS Testing: Not Reported
 Groundwater Quality Data: https://gamagroundwater.waterboards.ca.gov/gama/gamamap/public/GamaDataDisplay.asp?dataset=EDF&samp_date=&global_id=T0611100003&assigned_name=B-5&store_num=
 GeoTracker Data: https://geotracker.waterboards.ca.gov/profile_report.asp?cmd=MWEDFResults&global_id=T0611100003&assigned_name=B-5

V218
East
1/2 - 1 Mile
Higher

CA WELLS CAEDF0000140978

Well ID: T0603788381-MW-8 Well Type: MONITORING
 Source: EDF Other Name: MW-8
 GAMA PFAS Testing: Not Reported
 Groundwater Quality Data: https://gamagroundwater.waterboards.ca.gov/gama/gamamap/public/GamaDataDisplay.asp?dataset=EDF&samp_date=&global_id=T0603788381&assigned_name=MW-8&store_num=
 GeoTracker Data: https://geotracker.waterboards.ca.gov/profile_report.asp?cmd=MWEDFResults&global_id=T0603788381&assigned_name=MW-8

V219
East
1/2 - 1 Mile
Higher

CA WELLS CAEDF0000020662

Well ID: T0611100003-MW-5 Well Type: MONITORING
 Source: EDF Other Name: MW-5
 GAMA PFAS Testing: Not Reported
 Groundwater Quality Data: https://gamagroundwater.waterboards.ca.gov/gama/gamamap/public/GamaDataDisplay.asp?dataset=EDF&samp_date=&global_id=T0611100003&assigned_name=MW-5&store_num=

GEOCHECK® - PHYSICAL SETTING SOURCE MAP FINDINGS

GeoTracker Data: https://geotracker.waterboards.ca.gov/profile_report.asp?cmd=MWEDFResults&global_id=T0611100003&assigned_name=MW-5

**W220
WNW
1/2 - 1 Mile
Higher**

CA WELLS CADWR0000001236

Well ID: 01N20W12D002S Well Type: UNK
 Source: Department of Water Resources
 Other Name: 01N20W12D002S GAMA PFAS Testing: Not Reported
 Groundwater Quality Data: https://gamagroundwater.waterboards.ca.gov/gama/gamamap/public/GamaDataDisplay.asp?dataset=DWR&samp_date=&global_id=&assigned_name=01N20W12D002S&store_num=
 GeoTracker Data: Not Reported

**V221
East
1/2 - 1 Mile
Higher**

CA WELLS CAEDF0000132354

Well ID: T0611100003-TSG-MW-15 Well Type: MONITORING
 Source: EDF Other Name: TSG-MW-15
 GAMA PFAS Testing: Not Reported
 Groundwater Quality Data: https://gamagroundwater.waterboards.ca.gov/gama/gamamap/public/GamaDataDisplay.asp?dataset=EDF&samp_date=&global_id=T0611100003&assigned_name=TSG-MW-15&store_num=
 GeoTracker Data: https://geotracker.waterboards.ca.gov/profile_report.asp?cmd=MWEDFResults&global_id=T0611100003&assigned_name=TSG-MW-15

**V222
East
1/2 - 1 Mile
Higher**

CA WELLS CAEDF0000121279

Well ID: T0611100003-MW-8 Well Type: MONITORING
 Source: EDF Other Name: MW-8
 GAMA PFAS Testing: Not Reported
 Groundwater Quality Data: https://gamagroundwater.waterboards.ca.gov/gama/gamamap/public/GamaDataDisplay.asp?dataset=EDF&samp_date=&global_id=T0611100003&assigned_name=MW-8&store_num=
 GeoTracker Data: https://geotracker.waterboards.ca.gov/profile_report.asp?cmd=MWEDFResults&global_id=T0611100003&assigned_name=MW-8

**V223
East
1/2 - 1 Mile
Higher**

CA WELLS CAEDF0000059795

Well ID: T0611100003-MW-11 Well Type: MONITORING
 Source: EDF Other Name: MW-11
 GAMA PFAS Testing: Not Reported
 Groundwater Quality Data: https://gamagroundwater.waterboards.ca.gov/gama/gamamap/public/GamaDataDisplay.asp?dataset=EDF&samp_date=&global_id=T0611100003&assigned_name=MW-11&store_num=
 GeoTracker Data: https://geotracker.waterboards.ca.gov/profile_report.asp?cmd=MWEDFResults&global_id=T0611100003&assigned_name=MW-11

GEOCHECK® - PHYSICAL SETTING SOURCE MAP FINDINGS

Map ID
Direction
Distance
Elevation

Database EDR ID Number

X224
WNW
1/2 - 1 Mile
Higher

CA WELLS CAEDF0000138156

Well ID:	T0611100536-GW-12	Well Type:	MONITORING
Source:	EDF	Other Name:	GW-12
GAMA PFAS Testing:	Not Reported		
Groundwater Quality Data:	https://gamagroundwater.waterboards.ca.gov/gama/gamamap/public/GamaDataDisplay.asp?dataset=EDF&samp_date=&global_id=T0611100536&assigned_name=GW-12&store_num=		
GeoTracker Data:	https://geotracker.waterboards.ca.gov/profile_report.asp?cmd=MWEDFResults&global_id=T0611100536&assigned_name=GW-12		

Y225
North
1/2 - 1 Mile
Higher

CA WELLS CAEDF0000131359

Well ID:	SL204141496-D-34	Well Type:	MONITORING
Source:	EDF	Other Name:	D-34
GAMA PFAS Testing:	Not Reported		
Groundwater Quality Data:	https://gamagroundwater.waterboards.ca.gov/gama/gamamap/public/GamaDataDisplay.asp?dataset=EDF&samp_date=&global_id=SL204141496&assigned_name=D-34&store_num=		
GeoTracker Data:	https://geotracker.waterboards.ca.gov/profile_report.asp?cmd=MWEDFResults&global_id=SL204141496&assigned_name=D-34		

X226
WNW
1/2 - 1 Mile
Higher

CA WELLS CAEDF0000048587

Well ID:	T0611100536-GW-14	Well Type:	MONITORING
Source:	EDF	Other Name:	GW-14
GAMA PFAS Testing:	Not Reported		
Groundwater Quality Data:	https://gamagroundwater.waterboards.ca.gov/gama/gamamap/public/GamaDataDisplay.asp?dataset=EDF&samp_date=&global_id=T0611100536&assigned_name=GW-14&store_num=		
GeoTracker Data:	https://geotracker.waterboards.ca.gov/profile_report.asp?cmd=MWEDFResults&global_id=T0611100536&assigned_name=GW-14		

Z227
WSW
1/2 - 1 Mile
Higher

CA WELLS CADWR0000011786

Well ID:	01N20W12N004S	Well Type:	UNK
Source:	Department of Water Resources		
Other Name:	01N20W12N004S	GAMA PFAS Testing:	Not Reported
Groundwater Quality Data:	https://gamagroundwater.waterboards.ca.gov/gama/gamamap/public/GamaDataDisplay.asp?dataset=DWR&samp_date=&global_id=&assigned_name=01N20W12N004S&store_num=		
GeoTracker Data:	Not Reported		

GEOCHECK® - PHYSICAL SETTING SOURCE MAP FINDINGS

Map ID
Direction
Distance
Elevation

Database EDR ID Number

Z228
WSW
1/2 - 1 Mile
Higher

CA WELLS CADWR0000034780

Well ID:	01N20W12N001S	Well Type:	UNK
Source:	Department of Water Resources		
Other Name:	01N20W12N001S	GAMA PFAS Testing:	Not Reported
Groundwater Quality Data:	https://gamagroundwater.waterboards.ca.gov/gama/gamamap/public/GamaDataDisplay.asp?dataset=DWR&samp_date=&global_id=&assigned_name=01N20W12N001S&store_num=		
GeoTracker Data:	Not Reported		

W229
WNW
1/2 - 1 Mile
Higher

CA WELLS CAEDF0000052699

Well ID:	T0611100536-GW-8	Well Type:	MONITORING
Source:	EDF	Other Name:	GW-8
GAMA PFAS Testing:	Not Reported		
Groundwater Quality Data:	https://gamagroundwater.waterboards.ca.gov/gama/gamamap/public/GamaDataDisplay.asp?dataset=EDF&samp_date=&global_id=T0611100536&assigned_name=GW-8&store_num=		
GeoTracker Data:	https://geotracker.waterboards.ca.gov/profile_report.asp?cmd=MWEDFResults&global_id=T0611100536&assigned_name=GW-8		

W230
WNW
1/2 - 1 Mile
Higher

CA WELLS CAEDF0000023508

Well ID:	T0611100536-GW-11	Well Type:	MONITORING
Source:	EDF	Other Name:	GW-11
GAMA PFAS Testing:	Not Reported		
Groundwater Quality Data:	https://gamagroundwater.waterboards.ca.gov/gama/gamamap/public/GamaDataDisplay.asp?dataset=EDF&samp_date=&global_id=T0611100536&assigned_name=GW-11&store_num=		
GeoTracker Data:	https://geotracker.waterboards.ca.gov/profile_report.asp?cmd=MWEDFResults&global_id=T0611100536&assigned_name=GW-11		

V231
East
1/2 - 1 Mile
Higher

CA WELLS CAEDF0000128559

Well ID:	T0603788381-MW-1	Well Type:	MONITORING
Source:	EDF	Other Name:	MW-1
GAMA PFAS Testing:	Not Reported		
Groundwater Quality Data:	https://gamagroundwater.waterboards.ca.gov/gama/gamamap/public/GamaDataDisplay.asp?dataset=EDF&samp_date=&global_id=T0603788381&assigned_name=MW-1&store_num=		
GeoTracker Data:	https://geotracker.waterboards.ca.gov/profile_report.asp?cmd=MWEDFResults&global_id=T0603788381&assigned_name=MW-1		

GEOCHECK® - PHYSICAL SETTING SOURCE MAP FINDINGS

Map ID
Direction
Distance
Elevation

Database EDR ID Number

X232
WNW
1/2 - 1 Mile
Higher

CA WELLS CAEDF0000110848

Well ID:	T0611100536-GW-9	Well Type:	MONITORING
Source:	EDF	Other Name:	GW-9
GAMA PFAS Testing:	Not Reported		
Groundwater Quality Data:	https://gamagroundwater.waterboards.ca.gov/gama/gamamap/public/GamaDataDisplay.asp?dataset=EDF&samp_date=&global_id=T0611100536&assigned_name=GW-9&store_num=		
GeoTracker Data:	https://geotracker.waterboards.ca.gov/profile_report.asp?cmd=MWEDFResults&global_id=T0611100536&assigned_name=GW-9		

X233
WNW
1/2 - 1 Mile
Higher

CA WELLS CAEDF0000043437

Well ID:	T0611100536-GW-13	Well Type:	MONITORING
Source:	EDF	Other Name:	GW-13
GAMA PFAS Testing:	Not Reported		
Groundwater Quality Data:	https://gamagroundwater.waterboards.ca.gov/gama/gamamap/public/GamaDataDisplay.asp?dataset=EDF&samp_date=&global_id=T0611100536&assigned_name=GW-13&store_num=		
GeoTracker Data:	https://geotracker.waterboards.ca.gov/profile_report.asp?cmd=MWEDFResults&global_id=T0611100536&assigned_name=GW-13		

X234
WNW
1/2 - 1 Mile
Higher

CA WELLS CAEDF0000031330

Well ID:	T0611100536-GW-2	Well Type:	MONITORING
Source:	EDF	Other Name:	GW-2
GAMA PFAS Testing:	Not Reported		
Groundwater Quality Data:	https://gamagroundwater.waterboards.ca.gov/gama/gamamap/public/GamaDataDisplay.asp?dataset=EDF&samp_date=&global_id=T0611100536&assigned_name=GW-2&store_num=		
GeoTracker Data:	https://geotracker.waterboards.ca.gov/profile_report.asp?cmd=MWEDFResults&global_id=T0611100536&assigned_name=GW-2		

AA235
East
1/2 - 1 Mile
Higher

CA WELLS CAEDF0000040316

Well ID:	T0603788381-MW-7	Well Type:	MONITORING
Source:	EDF	Other Name:	MW-7
GAMA PFAS Testing:	Not Reported		
Groundwater Quality Data:	https://gamagroundwater.waterboards.ca.gov/gama/gamamap/public/GamaDataDisplay.asp?dataset=EDF&samp_date=&global_id=T0603788381&assigned_name=MW-7&store_num=		
GeoTracker Data:	https://geotracker.waterboards.ca.gov/profile_report.asp?cmd=MWEDFResults&global_id=T0603788381&assigned_name=MW-7		

GEOCHECK® - PHYSICAL SETTING SOURCE MAP FINDINGS

Map ID
Direction
Distance
Elevation

Database EDR ID Number

X236
WNW
1/2 - 1 Mile
Higher

CA WELLS CAEDF0000077075

Well ID: T0611100536-GW-6 Well Type: MONITORING
 Source: EDF Other Name: GW-6
 GAMA PFAS Testing: Not Reported
 Groundwater Quality Data: https://gamagroundwater.waterboards.ca.gov/gama/gamamap/public/GamaDataDisplay.asp?dataset=EDF&samp_date=&global_id=T0611100536&assigned_name=GW-6&store_num=
 GeoTracker Data: https://geotracker.waterboards.ca.gov/profile_report.asp?cmd=MWEDFResults&global_id=T0611100536&assigned_name=GW-6

X237
WNW
1/2 - 1 Mile
Higher

CA WELLS CAEDF0000130820

Well ID: T0611100536-P2 Well Type: MONITORING
 Source: EDF Other Name: P2
 GAMA PFAS Testing: Not Reported
 Groundwater Quality Data: https://gamagroundwater.waterboards.ca.gov/gama/gamamap/public/GamaDataDisplay.asp?dataset=EDF&samp_date=&global_id=T0611100536&assigned_name=P2&store_num=
 GeoTracker Data: https://geotracker.waterboards.ca.gov/profile_report.asp?cmd=MWEDFResults&global_id=T0611100536&assigned_name=P2

238
NNE
1/2 - 1 Mile
Higher

CA WELLS CAEDF0000016402

Well ID: SL204141496-MW-105 Well Type: MONITORING
 Source: EDF Other Name: MW-105
 GAMA PFAS Testing: Not Reported
 Groundwater Quality Data: https://gamagroundwater.waterboards.ca.gov/gama/gamamap/public/GamaDataDisplay.asp?dataset=EDF&samp_date=&global_id=SL204141496&assigned_name=MW-105&store_num=
 GeoTracker Data: https://geotracker.waterboards.ca.gov/profile_report.asp?cmd=MWEDFResults&global_id=SL204141496&assigned_name=MW-105

X239
WNW
1/2 - 1 Mile
Higher

CA WELLS CAEDF0000034590

Well ID: T0611100536-P3 Well Type: MONITORING
 Source: EDF Other Name: P3
 GAMA PFAS Testing: Not Reported
 Groundwater Quality Data: https://gamagroundwater.waterboards.ca.gov/gama/gamamap/public/GamaDataDisplay.asp?dataset=EDF&samp_date=&global_id=T0611100536&assigned_name=P3&store_num=
 GeoTracker Data: https://geotracker.waterboards.ca.gov/profile_report.asp?cmd=MWEDFResults&global_id=T0611100536&assigned_name=P3

GEOCHECK® - PHYSICAL SETTING SOURCE MAP FINDINGS

Map ID
Direction
Distance
Elevation

Database EDR ID Number

AB240
SSW
1/2 - 1 Mile
Higher

CA WELLS CADWR0000016512

Well ID:	01N20W13C003S	Well Type:	UNK
Source:	Department of Water Resources		
Other Name:	01N20W13C003S	GAMA PFAS Testing:	Not Reported
Groundwater Quality Data:	https://gamagroundwater.waterboards.ca.gov/gama/gamamap/public/GamaDataDisplay.asp?dataset=DWR&samp_date=&global_id=&assigned_name=01N20W13C003S&store_num=		
GeoTracker Data:	Not Reported		

AB241
SSW
1/2 - 1 Mile
Higher

CA WELLS CADWR0000029978

Well ID:	01N20W13C001S	Well Type:	UNK
Source:	Department of Water Resources		
Other Name:	01N20W13C001S	GAMA PFAS Testing:	Not Reported
Groundwater Quality Data:	https://gamagroundwater.waterboards.ca.gov/gama/gamamap/public/GamaDataDisplay.asp?dataset=DWR&samp_date=&global_id=&assigned_name=01N20W13C001S&store_num=		
GeoTracker Data:	Not Reported		

X242
WNW
1/2 - 1 Mile
Higher

CA WELLS CAEDF0000062884

Well ID:	T0611100536-GW-3	Well Type:	MONITORING
Source:	EDF	Other Name:	GW-3
GAMA PFAS Testing:	Not Reported		
Groundwater Quality Data:	https://gamagroundwater.waterboards.ca.gov/gama/gamamap/public/GamaDataDisplay.asp?dataset=EDF&samp_date=&global_id=T0611100536&assigned_name=GW-3&store_num=		
GeoTracker Data:	https://geotracker.waterboards.ca.gov/profile_report.asp?cmd=MWEDFResults&global_id=T0611100536&assigned_name=GW-3		

Y243
North
1/2 - 1 Mile
Higher

CA WELLS CAEDF0000138422

Well ID:	SL204141496-MW-100B	Well Type:	MONITORING
Source:	EDF	Other Name:	MW-100B
GAMA PFAS Testing:	Not Reported		
Groundwater Quality Data:	https://gamagroundwater.waterboards.ca.gov/gama/gamamap/public/GamaDataDisplay.asp?dataset=EDF&samp_date=&global_id=SL204141496&assigned_name=MW-100B&store_num=		
GeoTracker Data:	https://geotracker.waterboards.ca.gov/profile_report.asp?cmd=MWEDFResults&global_id=SL204141496&assigned_name=MW-100B		

GEOCHECK® - PHYSICAL SETTING SOURCE MAP FINDINGS

Map ID
Direction
Distance
Elevation

Database EDR ID Number

Y244
North
1/2 - 1 Mile
Higher

CA WELLS CAEDF0000075969

Well ID:	SL204141496-MW-100C	Well Type:	MONITORING
Source:	EDF	Other Name:	MW-100C
GAMA PFAS Testing:	Not Reported		
Groundwater Quality Data:	https://gamagroundwater.waterboards.ca.gov/gama/gamamap/public/GamaDataDisplay.asp?dataset=EDF&samp_date=&global_id=SL204141496&assigned_name=MW-100C&store_num=		
GeoTracker Data:	https://geotracker.waterboards.ca.gov/profile_report.asp?cmd=MWEDFResults&global_id=SL204141496&assigned_name=MW-100C		

Y245
North
1/2 - 1 Mile
Higher

CA WELLS CAEDF0000023983

Well ID:	SL204141496-D-35	Well Type:	MONITORING
Source:	EDF	Other Name:	D-35
GAMA PFAS Testing:	Not Reported		
Groundwater Quality Data:	https://gamagroundwater.waterboards.ca.gov/gama/gamamap/public/GamaDataDisplay.asp?dataset=EDF&samp_date=&global_id=SL204141496&assigned_name=D-35&store_num=		
GeoTracker Data:	https://geotracker.waterboards.ca.gov/profile_report.asp?cmd=MWEDFResults&global_id=SL204141496&assigned_name=D-35		

W246
WNW
1/2 - 1 Mile
Higher

CA WELLS CAEDF0000085144

Well ID:	T0611100536-GW-4	Well Type:	MONITORING
Source:	EDF	Other Name:	GW-4
GAMA PFAS Testing:	Not Reported		
Groundwater Quality Data:	https://gamagroundwater.waterboards.ca.gov/gama/gamamap/public/GamaDataDisplay.asp?dataset=EDF&samp_date=&global_id=T0611100536&assigned_name=GW-4&store_num=		
GeoTracker Data:	https://geotracker.waterboards.ca.gov/profile_report.asp?cmd=MWEDFResults&global_id=T0611100536&assigned_name=GW-4		

X247
WNW
1/2 - 1 Mile
Higher

CA WELLS CAEDF0000076927

Well ID:	T0611100536-GW-16	Well Type:	MONITORING
Source:	EDF	Other Name:	GW-16
GAMA PFAS Testing:	Not Reported		
Groundwater Quality Data:	https://gamagroundwater.waterboards.ca.gov/gama/gamamap/public/GamaDataDisplay.asp?dataset=EDF&samp_date=&global_id=T0611100536&assigned_name=GW-16&store_num=		
GeoTracker Data:	https://geotracker.waterboards.ca.gov/profile_report.asp?cmd=MWEDFResults&global_id=T0611100536&assigned_name=GW-16		

GEOCHECK® - PHYSICAL SETTING SOURCE MAP FINDINGS

Map ID
Direction
Distance
Elevation

Database EDR ID Number

AA248
East
1/2 - 1 Mile
Higher

CA WELLS CAEDF0000117159

Well ID:	T0603788381-MW-15	Well Type:	MONITORING
Source:	EDF	Other Name:	MW-15
GAMA PFAS Testing:	Not Reported		
Groundwater Quality Data:	https://gamagroundwater.waterboards.ca.gov/gama/gamamap/public/GamaDataDisplay.asp?dataset=EDF&samp_date=&global_id=T0603788381&assigned_name=MW-15&store_num=		
GeoTracker Data:	https://geotracker.waterboards.ca.gov/profile_report.asp?cmd=MWEDFResults&global_id=T0603788381&assigned_name=MW-15		

AC249
East
1/2 - 1 Mile
Lower

CA WELLS CAEDF0000115424

Well ID:	T0603788381-MW-5	Well Type:	MONITORING
Source:	EDF	Other Name:	MW-5
GAMA PFAS Testing:	Not Reported		
Groundwater Quality Data:	https://gamagroundwater.waterboards.ca.gov/gama/gamamap/public/GamaDataDisplay.asp?dataset=EDF&samp_date=&global_id=T0603788381&assigned_name=MW-5&store_num=		
GeoTracker Data:	https://geotracker.waterboards.ca.gov/profile_report.asp?cmd=MWEDFResults&global_id=T0603788381&assigned_name=MW-5		

Y250
North
1/2 - 1 Mile
Higher

CA WELLS CAEDF0000107140

Well ID:	SL204141496-MW-100A	Well Type:	MONITORING
Source:	EDF	Other Name:	MW-100A
GAMA PFAS Testing:	Not Reported		
Groundwater Quality Data:	https://gamagroundwater.waterboards.ca.gov/gama/gamamap/public/GamaDataDisplay.asp?dataset=EDF&samp_date=&global_id=SL204141496&assigned_name=MW-100A&store_num=		
GeoTracker Data:	https://geotracker.waterboards.ca.gov/profile_report.asp?cmd=MWEDFResults&global_id=SL204141496&assigned_name=MW-100A		

X251
WNW
1/2 - 1 Mile
Higher

CA WELLS CAEDF0000065749

Well ID:	T0611100536-GW-1	Well Type:	MONITORING
Source:	EDF	Other Name:	GW-1
GAMA PFAS Testing:	Not Reported		
Groundwater Quality Data:	https://gamagroundwater.waterboards.ca.gov/gama/gamamap/public/GamaDataDisplay.asp?dataset=EDF&samp_date=&global_id=T0611100536&assigned_name=GW-1&store_num=		
GeoTracker Data:	https://geotracker.waterboards.ca.gov/profile_report.asp?cmd=MWEDFResults&global_id=T0611100536&assigned_name=GW-1		

GEOCHECK® - PHYSICAL SETTING SOURCE MAP FINDINGS

Map ID
Direction
Distance
Elevation

Database EDR ID Number

252
East
1/2 - 1 Mile
Lower

FRDS PWS CA1900891

Epa region:	09	State:	CA
Pwsid:	CA1900891	Pwsname:	LEO CARRILLO STATE BEACH
Cityserved:	Not Reported	Stateserved:	CA
Ziperved:	Not Reported	Fipscounty:	06037
Status:	Closed	Retpopsrvd:	300
Pwssvconn:	1	Psource longname:	Groundwater
Pwstype:	TNCWS	Owner:	unknown
Contact:	LEO CARRILLO STATE BEACH	Contactorgname:	Not Reported
Contactphone:	818-706-1310	Contactaddress1:	KIRK WALLACE
Contactaddress2:	35001 PACIFIC COAST HWY	Contactcity:	MALIBU
Contactstate:	CA	Contactzip:	90265
Pwsactivitycode:	I		
PWS ID:	CA1900891	PWS type:	System Owner/Responsible Party
PWS name:	KIRK WALLACE	PWS address:	Not Reported
PWS city:	NEWBURY PARK	PWS state:	CA
PWS zip:	91320	PWS ID:	CA1900891
Activity status:	Active	Date system activated:	7706
Date system deactivated:	Not Reported	Retail population:	00000300
System name:	LEO CARRILLO STATE BEACH	System address:	KIRK WALLACE
System address:	35001 PACIFIC COAST HWY	System city:	MALIBU
System state:	CA	System zip:	90265
Population served:	101 - 500 Persons	Treatment:	Untreated
Latitude:	341103	Longitude:	1185434

W253
WNW
1/2 - 1 Mile
Higher

CA WELLS CAEDF0000085844

Well ID:	T0611100536-GW-15	Well Type:	MONITORING
Source:	EDF	Other Name:	GW-15
GAMA PFAS Testing:	Not Reported		
Groundwater Quality Data:	https://gamagroundwater.waterboards.ca.gov/gama/gamamap/public/GamaDataDisplay.asp?dataset=EDF&samp_date=&global_id=T0611100536&assigned_name=GW-15&store_num=		
GeoTracker Data:	https://geotracker.waterboards.ca.gov/profile_report.asp?cmd=MWEDFResults&global_id=T0611100536&assigned_name=GW-15		

X254
WNW
1/2 - 1 Mile
Higher

CA WELLS CAEDF0000095568

Well ID:	T0611100536-GW-5	Well Type:	MONITORING
Source:	EDF	Other Name:	GW-5
GAMA PFAS Testing:	Not Reported		
Groundwater Quality Data:	https://gamagroundwater.waterboards.ca.gov/gama/gamamap/public/GamaDataDisplay.asp?dataset=EDF&samp_date=&global_id=T0611100536&assigned_name=GW-5&store_num=		
GeoTracker Data:	https://geotracker.waterboards.ca.gov/profile_report.asp?cmd=MWEDFResults&global_id=T0611100536&assigned_name=GW-5		

GEOCHECK® - PHYSICAL SETTING SOURCE MAP FINDINGS

Map ID
Direction
Distance
Elevation

Database EDR ID Number

AA255
East
1/2 - 1 Mile
Higher

CA WELLS CAEDF0000048377

Well ID:	T0603788381-MW-13	Well Type:	MONITORING
Source:	EDF	Other Name:	MW-13
GAMA PFAS Testing:	Not Reported		
Groundwater Quality Data:	https://gamagroundwater.waterboards.ca.gov/gama/gamamap/public/GamaDataDisplay.asp?dataset=EDF&samp_date=&global_id=T0603788381&assigned_name=MW-13&store_num=		
GeoTracker Data:	https://geotracker.waterboards.ca.gov/profile_report.asp?cmd=MWEDFResults&global_id=T0603788381&assigned_name=MW-13		

AD256
North
1/2 - 1 Mile
Higher

CA WELLS CAEDF0000022278

Well ID:	SL204141496-D-36	Well Type:	MONITORING
Source:	EDF	Other Name:	D-36
GAMA PFAS Testing:	Not Reported		
Groundwater Quality Data:	https://gamagroundwater.waterboards.ca.gov/gama/gamamap/public/GamaDataDisplay.asp?dataset=EDF&samp_date=&global_id=SL204141496&assigned_name=D-36&store_num=		
GeoTracker Data:	https://geotracker.waterboards.ca.gov/profile_report.asp?cmd=MWEDFResults&global_id=SL204141496&assigned_name=D-36		

X257
WNW
1/2 - 1 Mile
Higher

CA WELLS CAEDF0000141064

Well ID:	T0611186575-MW-6	Well Type:	MONITORING
Source:	EDF	Other Name:	MW-6
GAMA PFAS Testing:	Not Reported		
Groundwater Quality Data:	https://gamagroundwater.waterboards.ca.gov/gama/gamamap/public/GamaDataDisplay.asp?dataset=EDF&samp_date=&global_id=T0611186575&assigned_name=MW-6&store_num=		
GeoTracker Data:	https://geotracker.waterboards.ca.gov/profile_report.asp?cmd=MWEDFResults&global_id=T0611186575&assigned_name=MW-6		

AD258
North
1/2 - 1 Mile
Higher

CA WELLS CAEDF0000116594

Well ID:	SL204141496-D-37	Well Type:	MONITORING
Source:	EDF	Other Name:	D-37
GAMA PFAS Testing:	Not Reported		
Groundwater Quality Data:	https://gamagroundwater.waterboards.ca.gov/gama/gamamap/public/GamaDataDisplay.asp?dataset=EDF&samp_date=&global_id=SL204141496&assigned_name=D-37&store_num=		
GeoTracker Data:	https://geotracker.waterboards.ca.gov/profile_report.asp?cmd=MWEDFResults&global_id=SL204141496&assigned_name=D-37		

GEOCHECK® - PHYSICAL SETTING SOURCE MAP FINDINGS

Map ID
Direction
Distance
Elevation

Database EDR ID Number

AA259
East
1/2 - 1 Mile
Lower

CA WELLS CAEDF000008458

Well ID:	T0603788381-MW-6	Well Type:	MONITORING
Source:	EDF	Other Name:	MW-6
GAMA PFAS Testing:	Not Reported		
Groundwater Quality Data:	https://gamagroundwater.waterboards.ca.gov/gama/gamamap/public/GamaDataDisplay.asp?dataset=EDF&samp_date=&global_id=T0603788381&assigned_name=MW-6&store_num=		
GeoTracker Data:	https://geotracker.waterboards.ca.gov/profile_report.asp?cmd=MWEDFResults&global_id=T0603788381&assigned_name=MW-6		

X260
WNW
1/2 - 1 Mile
Higher

CA WELLS CAEDF0000012128

Well ID:	T0611186575-MW-5	Well Type:	MONITORING
Source:	EDF	Other Name:	MW-5
GAMA PFAS Testing:	Not Reported		
Groundwater Quality Data:	https://gamagroundwater.waterboards.ca.gov/gama/gamamap/public/GamaDataDisplay.asp?dataset=EDF&samp_date=&global_id=T0611186575&assigned_name=MW-5&store_num=		
GeoTracker Data:	https://geotracker.waterboards.ca.gov/profile_report.asp?cmd=MWEDFResults&global_id=T0611186575&assigned_name=MW-5		

AA261
East
1/2 - 1 Mile
Lower

CA WELLS CAEDF000000577

Well ID:	T0603788381-OW-4	Well Type:	MONITORING
Source:	EDF	Other Name:	OW-4
GAMA PFAS Testing:	Not Reported		
Groundwater Quality Data:	https://gamagroundwater.waterboards.ca.gov/gama/gamamap/public/GamaDataDisplay.asp?dataset=EDF&samp_date=&global_id=T0603788381&assigned_name=OW-4&store_num=		
GeoTracker Data:	https://geotracker.waterboards.ca.gov/profile_report.asp?cmd=MWEDFResults&global_id=T0603788381&assigned_name=OW-4		

AA262
East
1/2 - 1 Mile
Lower

CA WELLS CAEDF0000134039

Well ID:	T0603788381-MW-10	Well Type:	MONITORING
Source:	EDF	Other Name:	MW-10
GAMA PFAS Testing:	Not Reported		
Groundwater Quality Data:	https://gamagroundwater.waterboards.ca.gov/gama/gamamap/public/GamaDataDisplay.asp?dataset=EDF&samp_date=&global_id=T0603788381&assigned_name=MW-10&store_num=		
GeoTracker Data:	https://geotracker.waterboards.ca.gov/profile_report.asp?cmd=MWEDFResults&global_id=T0603788381&assigned_name=MW-10		

GEOCHECK® - PHYSICAL SETTING SOURCE MAP FINDINGS

Map ID
Direction
Distance
Elevation

Database EDR ID Number

AA263
East
1/2 - 1 Mile
Lower

CA WELLS CAEDF0000095569

Well ID: T0603788381-OW-1 Well Type: MONITORING
Source: EDF Other Name: OW-1
GAMA PFAS Testing: Not Reported
Groundwater Quality Data: https://gamagroundwater.waterboards.ca.gov/gama/gamamap/public/GamaDataDisplay.asp?dataset=EDF&samp_date=&global_id=T0603788381&assigned_name=OW-1&store_num=
GeoTracker Data: https://geotracker.waterboards.ca.gov/profile_report.asp?cmd=MWEDFResults&global_id=T0603788381&assigned_name=OW-1

AE264
WNW
1/2 - 1 Mile
Higher

CA WELLS CAEDF0000082631

Well ID: T0611186575-MW-3 Well Type: MONITORING
Source: EDF Other Name: MW-3
GAMA PFAS Testing: Not Reported
Groundwater Quality Data: https://gamagroundwater.waterboards.ca.gov/gama/gamamap/public/GamaDataDisplay.asp?dataset=EDF&samp_date=&global_id=T0611186575&assigned_name=MW-3&store_num=
GeoTracker Data: https://geotracker.waterboards.ca.gov/profile_report.asp?cmd=MWEDFResults&global_id=T0611186575&assigned_name=MW-3

AA265
East
1/2 - 1 Mile
Lower

CA WELLS CAEDF0000122014

Well ID: T0603788381-OW-2 Well Type: MONITORING
Source: EDF Other Name: OW-2
GAMA PFAS Testing: Not Reported
Groundwater Quality Data: https://gamagroundwater.waterboards.ca.gov/gama/gamamap/public/GamaDataDisplay.asp?dataset=EDF&samp_date=&global_id=T0603788381&assigned_name=OW-2&store_num=
GeoTracker Data: https://geotracker.waterboards.ca.gov/profile_report.asp?cmd=MWEDFResults&global_id=T0603788381&assigned_name=OW-2

AC266
East
1/2 - 1 Mile
Lower

CA WELLS CAEDF0000119067

Well ID: T0603788381-MW-12 Well Type: MONITORING
Source: EDF Other Name: MW-12
GAMA PFAS Testing: Not Reported
Groundwater Quality Data: https://gamagroundwater.waterboards.ca.gov/gama/gamamap/public/GamaDataDisplay.asp?dataset=EDF&samp_date=&global_id=T0603788381&assigned_name=MW-12&store_num=
GeoTracker Data: https://geotracker.waterboards.ca.gov/profile_report.asp?cmd=MWEDFResults&global_id=T0603788381&assigned_name=MW-12

GEOCHECK® - PHYSICAL SETTING SOURCE MAP FINDINGS

Map ID
Direction
Distance
Elevation

Database EDR ID Number

AF267
North
1/2 - 1 Mile
Higher

CA WELLS CAEDF0000081544

Well ID:	SL204141496-MW-103A	Well Type:	MONITORING
Source:	EDF	Other Name:	MW-103A
GAMA PFAS Testing:	Not Reported		
Groundwater Quality Data:	https://gamagroundwater.waterboards.ca.gov/gama/gamamap/public/GamaDataDisplay.asp?dataset=EDF&samp_date=&global_id=SL204141496&assigned_name=MW-103A&store_num=		
GeoTracker Data:	https://geotracker.waterboards.ca.gov/profile_report.asp?cmd=MWEDFResults&global_id=SL204141496&assigned_name=MW-103A		

AF268
North
1/2 - 1 Mile
Higher

CA WELLS CAEDF0000042999

Well ID:	SL204141496-MW-103C	Well Type:	MONITORING
Source:	EDF	Other Name:	MW-103C
GAMA PFAS Testing:	Not Reported		
Groundwater Quality Data:	https://gamagroundwater.waterboards.ca.gov/gama/gamamap/public/GamaDataDisplay.asp?dataset=EDF&samp_date=&global_id=SL204141496&assigned_name=MW-103C&store_num=		
GeoTracker Data:	https://geotracker.waterboards.ca.gov/profile_report.asp?cmd=MWEDFResults&global_id=SL204141496&assigned_name=MW-103C		

AF269
North
1/2 - 1 Mile
Higher

CA WELLS CAEDF0000093630

Well ID:	SL204141496-MW-103B	Well Type:	MONITORING
Source:	EDF	Other Name:	MW-103B
GAMA PFAS Testing:	Not Reported		
Groundwater Quality Data:	https://gamagroundwater.waterboards.ca.gov/gama/gamamap/public/GamaDataDisplay.asp?dataset=EDF&samp_date=&global_id=SL204141496&assigned_name=MW-103B&store_num=		
GeoTracker Data:	https://geotracker.waterboards.ca.gov/profile_report.asp?cmd=MWEDFResults&global_id=SL204141496&assigned_name=MW-103B		

AE270
WNW
1/2 - 1 Mile
Higher

CA WELLS CAEDF0000120764

Well ID:	T0611186575-MW-9	Well Type:	MONITORING
Source:	EDF	Other Name:	MW-9
GAMA PFAS Testing:	Not Reported		
Groundwater Quality Data:	https://gamagroundwater.waterboards.ca.gov/gama/gamamap/public/GamaDataDisplay.asp?dataset=EDF&samp_date=&global_id=T0611186575&assigned_name=MW-9&store_num=		
GeoTracker Data:	https://geotracker.waterboards.ca.gov/profile_report.asp?cmd=MWEDFResults&global_id=T0611186575&assigned_name=MW-9		

GEOCHECK® - PHYSICAL SETTING SOURCE MAP FINDINGS

Map ID
Direction
Distance
Elevation

Database EDR ID Number

AE271
WNW
1/2 - 1 Mile
Higher

CA WELLS CAEDF0000128560

Well ID:	T0611186575-MW-7	Well Type:	MONITORING
Source:	EDF	Other Name:	MW-7
GAMA PFAS Testing:	Not Reported		
Groundwater Quality Data:	https://gamagroundwater.waterboards.ca.gov/gama/gamamap/public/GamaDataDisplay.asp?dataset=EDF&samp_date=&global_id=T0611186575&assigned_name=MW-7&store_num=		
GeoTracker Data:	https://geotracker.waterboards.ca.gov/profile_report.asp?cmd=MWEDFResults&global_id=T0611186575&assigned_name=MW-7		

AE272
WNW
1/2 - 1 Mile
Higher

CA WELLS CAEDF0000125333

Well ID:	T0611186575-MW-2	Well Type:	MONITORING
Source:	EDF	Other Name:	MW-2
GAMA PFAS Testing:	Not Reported		
Groundwater Quality Data:	https://gamagroundwater.waterboards.ca.gov/gama/gamamap/public/GamaDataDisplay.asp?dataset=EDF&samp_date=&global_id=T0611186575&assigned_name=MW-2&store_num=		
GeoTracker Data:	https://geotracker.waterboards.ca.gov/profile_report.asp?cmd=MWEDFResults&global_id=T0611186575&assigned_name=MW-2		

AG273
East
1/2 - 1 Mile
Lower

CA WELLS CAEDF0000079175

Well ID:	T0603788381-MW-14	Well Type:	MONITORING
Source:	EDF	Other Name:	MW-14
GAMA PFAS Testing:	Not Reported		
Groundwater Quality Data:	https://gamagroundwater.waterboards.ca.gov/gama/gamamap/public/GamaDataDisplay.asp?dataset=EDF&samp_date=&global_id=T0603788381&assigned_name=MW-14&store_num=		
GeoTracker Data:	https://geotracker.waterboards.ca.gov/profile_report.asp?cmd=MWEDFResults&global_id=T0603788381&assigned_name=MW-14		

AE274
WNW
1/2 - 1 Mile
Higher

CA WELLS CAEDF0000134348

Well ID:	T0611186575-MW-1	Well Type:	MONITORING
Source:	EDF	Other Name:	MW-1
GAMA PFAS Testing:	Not Reported		
Groundwater Quality Data:	https://gamagroundwater.waterboards.ca.gov/gama/gamamap/public/GamaDataDisplay.asp?dataset=EDF&samp_date=&global_id=T0611186575&assigned_name=MW-1&store_num=		
GeoTracker Data:	https://geotracker.waterboards.ca.gov/profile_report.asp?cmd=MWEDFResults&global_id=T0611186575&assigned_name=MW-1		

GEOCHECK® - PHYSICAL SETTING SOURCE MAP FINDINGS

Map ID
Direction
Distance
Elevation

Database EDR ID Number

AH275
East
1/2 - 1 Mile
Lower

CA WELLS CAEDF0000077372

Well ID:	T0603788381-MW-3	Well Type:	MONITORING
Source:	EDF	Other Name:	MW-3
GAMA PFAS Testing:	Not Reported		
Groundwater Quality Data:	https://gamagroundwater.waterboards.ca.gov/gama/gamamap/public/GamaDataDisplay.asp?dataset=EDF&samp_date=&global_id=T0603788381&assigned_name=MW-3&store_num=		
GeoTracker Data:	https://geotracker.waterboards.ca.gov/profile_report.asp?cmd=MWEDFResults&global_id=T0603788381&assigned_name=MW-3		

AE276
WNW
1/2 - 1 Mile
Higher

CA WELLS CAEDF0000113393

Well ID:	T0611186575-MW-4	Well Type:	MONITORING
Source:	EDF	Other Name:	MW-4
GAMA PFAS Testing:	Not Reported		
Groundwater Quality Data:	https://gamagroundwater.waterboards.ca.gov/gama/gamamap/public/GamaDataDisplay.asp?dataset=EDF&samp_date=&global_id=T0611186575&assigned_name=MW-4&store_num=		
GeoTracker Data:	https://geotracker.waterboards.ca.gov/profile_report.asp?cmd=MWEDFResults&global_id=T0611186575&assigned_name=MW-4		

AG277
East
1/2 - 1 Mile
Lower

CA WELLS CAEDF0000141176

Well ID:	T0603788381-MW-11	Well Type:	MONITORING
Source:	EDF	Other Name:	MW-11
GAMA PFAS Testing:	Not Reported		
Groundwater Quality Data:	https://gamagroundwater.waterboards.ca.gov/gama/gamamap/public/GamaDataDisplay.asp?dataset=EDF&samp_date=&global_id=T0603788381&assigned_name=MW-11&store_num=		
GeoTracker Data:	https://geotracker.waterboards.ca.gov/profile_report.asp?cmd=MWEDFResults&global_id=T0603788381&assigned_name=MW-11		

AE278
WNW
1/2 - 1 Mile
Higher

CA WELLS CAEDF0000000392

Well ID:	T0611186575-MW-8	Well Type:	MONITORING
Source:	EDF	Other Name:	MW-8
GAMA PFAS Testing:	Not Reported		
Groundwater Quality Data:	https://gamagroundwater.waterboards.ca.gov/gama/gamamap/public/GamaDataDisplay.asp?dataset=EDF&samp_date=&global_id=T0611186575&assigned_name=MW-8&store_num=		
GeoTracker Data:	https://geotracker.waterboards.ca.gov/profile_report.asp?cmd=MWEDFResults&global_id=T0611186575&assigned_name=MW-8		

GEOCHECK® - PHYSICAL SETTING SOURCE MAP FINDINGS

Map ID
Direction
Distance
Elevation

Database EDR ID Number

AF279
North
1/2 - 1 Mile
Higher

CA WELLS CADWR0000001238

Well ID:	01N20W01K001S	Well Type:	UNK
Source:	Department of Water Resources		
Other Name:	01N20W01K001S	GAMA PFAS Testing:	Not Reported
Groundwater Quality Data:	https://gamagroundwater.waterboards.ca.gov/gama/gamamap/public/GamaDataDisplay.asp?dataset=DWR&samp_date=&global_id=&assigned_name=01N20W01K001S&store_num=		
GeoTracker Data:	Not Reported		

280
East
1/2 - 1 Mile
Lower

CA WELLS CAEDF0000102705

Well ID:	T0603788381-MW-2	Well Type:	MONITORING
Source:	EDF	Other Name:	MW-2
GAMA PFAS Testing:	Not Reported		
Groundwater Quality Data:	https://gamagroundwater.waterboards.ca.gov/gama/gamamap/public/GamaDataDisplay.asp?dataset=EDF&samp_date=&global_id=T0603788381&assigned_name=MW-2&store_num=		
GeoTracker Data:	https://geotracker.waterboards.ca.gov/profile_report.asp?cmd=MWEDFResults&global_id=T0603788381&assigned_name=MW-2		

AI281
East
1/2 - 1 Mile
Lower

CA WELLS CADWR0000017997

Well ID:	01N19W07K001S	Well Type:	UNK
Source:	Department of Water Resources		
Other Name:	01N19W07K001S	GAMA PFAS Testing:	Not Reported
Groundwater Quality Data:	https://gamagroundwater.waterboards.ca.gov/gama/gamamap/public/GamaDataDisplay.asp?dataset=DWR&samp_date=&global_id=&assigned_name=01N19W07K001S&store_num=		
GeoTracker Data:	Not Reported		

AI282
ESE
1/2 - 1 Mile
Lower

CA WELLS CADWR0000029976

Well ID:	01N19W07K016S	Well Type:	UNK
Source:	Department of Water Resources		
Other Name:	01N19W07K016S	GAMA PFAS Testing:	Not Reported
Groundwater Quality Data:	https://gamagroundwater.waterboards.ca.gov/gama/gamamap/public/GamaDataDisplay.asp?dataset=DWR&samp_date=&global_id=&assigned_name=01N19W07K016S&store_num=		
GeoTracker Data:	Not Reported		

GEOCHECK® - PHYSICAL SETTING SOURCE MAP FINDINGS

Map ID
Direction
Distance
Elevation

Database EDR ID Number

AG283
East
1/2 - 1 Mile
Lower

CA WELLS CAEDF0000018173

Well ID:	T0603788381-MW-16	Well Type:	MONITORING
Source:	EDF	Other Name:	MW-16
GAMA PFAS Testing:	Not Reported		
Groundwater Quality Data:	https://gamagroundwater.waterboards.ca.gov/gama/gamamap/public/GamaDataDisplay.asp?dataset=EDF&samp_date=&global_id=T0603788381&assigned_name=MW-16&store_num=		
GeoTracker Data:	https://geotracker.waterboards.ca.gov/profile_report.asp?cmd=MWEDFResults&global_id=T0603788381&assigned_name=MW-16		

284
NW
1/2 - 1 Mile
Higher

CA WELLS CADWR0000001237

Well ID:	01N20W01N001S	Well Type:	UNK
Source:	Department of Water Resources		
Other Name:	01N20W01N001S	GAMA PFAS Testing:	Not Reported
Groundwater Quality Data:	https://gamagroundwater.waterboards.ca.gov/gama/gamamap/public/GamaDataDisplay.asp?dataset=DWR&samp_date=&global_id=&assigned_name=01N20W01N001S&store_num=		
GeoTracker Data:	Not Reported		

AH285
East
1/2 - 1 Mile
Lower

CA WELLS CAEDF0000106106

Well ID:	T0603788381-MW-4	Well Type:	MONITORING
Source:	EDF	Other Name:	MW-4
GAMA PFAS Testing:	Not Reported		
Groundwater Quality Data:	https://gamagroundwater.waterboards.ca.gov/gama/gamamap/public/GamaDataDisplay.asp?dataset=EDF&samp_date=&global_id=T0603788381&assigned_name=MW-4&store_num=		
GeoTracker Data:	https://geotracker.waterboards.ca.gov/profile_report.asp?cmd=MWEDFResults&global_id=T0603788381&assigned_name=MW-4		

286
WNW
1/2 - 1 Mile
Higher

CA WELLS CADWR0000020373

Well ID:	01N20W11A001S	Well Type:	UNK
Source:	Department of Water Resources		
Other Name:	01N20W11A001S	GAMA PFAS Testing:	Not Reported
Groundwater Quality Data:	https://gamagroundwater.waterboards.ca.gov/gama/gamamap/public/GamaDataDisplay.asp?dataset=DWR&samp_date=&global_id=&assigned_name=01N20W11A001S&store_num=		
GeoTracker Data:	Not Reported		

GEOCHECK® - PHYSICAL SETTING SOURCE MAP FINDINGS

Map ID
Direction
Distance
Elevation

Database EDR ID Number

AJ287
West
1/2 - 1 Mile
Higher

CA WELLS CAEDF0000016586

Well ID:	T0611100107-MW32	Well Type:	MONITORING
Source:	EDF	Other Name:	MW32
GAMA PFAS Testing:	Not Reported		
Groundwater Quality Data:	https://gamagroundwater.waterboards.ca.gov/gama/gamamap/public/GamaDataDisplay.asp?dataset=EDF&samp_date=&global_id=T0611100107&assigned_name=MW32&store_num=		
GeoTracker Data:	https://geotracker.waterboards.ca.gov/profile_report.asp?cmd=MWEDFResults&global_id=T0611100107&assigned_name=MW32		

AJ288
West
1/2 - 1 Mile
Higher

CA WELLS CAEDF0000035594

Well ID:	T0611180143-MW-4	Well Type:	MONITORING
Source:	EDF	Other Name:	MW-4
GAMA PFAS Testing:	Not Reported		
Groundwater Quality Data:	https://gamagroundwater.waterboards.ca.gov/gama/gamamap/public/GamaDataDisplay.asp?dataset=EDF&samp_date=&global_id=T0611180143&assigned_name=MW-4&store_num=		
GeoTracker Data:	https://geotracker.waterboards.ca.gov/profile_report.asp?cmd=MWEDFResults&global_id=T0611180143&assigned_name=MW-4		

AJ289
West
1/2 - 1 Mile
Higher

CA WELLS CAEDF0000087111

Well ID:	T0611180143-MW-6	Well Type:	MONITORING
Source:	EDF	Other Name:	MW-6
GAMA PFAS Testing:	Not Reported		
Groundwater Quality Data:	https://gamagroundwater.waterboards.ca.gov/gama/gamamap/public/GamaDataDisplay.asp?dataset=EDF&samp_date=&global_id=T0611180143&assigned_name=MW-6&store_num=		
GeoTracker Data:	https://geotracker.waterboards.ca.gov/profile_report.asp?cmd=MWEDFResults&global_id=T0611180143&assigned_name=MW-6		

290
ESE
1/2 - 1 Mile
Higher

CA WELLS CADWR9000007495

State Well #:	01N19W07K016S	Station ID:	3506
Well Name:	01N19W07K16S	Basin Name:	Conejo
Well Use:	Residential	Well Type:	Single Well
Well Depth:	125	Well Completion Rpt #:	Not Reported

GEOCHECK® - PHYSICAL SETTING SOURCE MAP FINDINGS

Map ID
Direction
Distance
Elevation

Database EDR ID Number

AJ291
West
1/2 - 1 Mile
Higher

CA WELLS CAEDF0000142728

Well ID: T0611180143-MW-5 Well Type: MONITORING
 Source: EDF Other Name: MW-5
 GAMA PFAS Testing: Not Reported
 Groundwater Quality Data: https://gamagroundwater.waterboards.ca.gov/gama/gamamap/public/GamaDataDisplay.asp?dataset=EDF&samp_date=&global_id=T0611180143&assigned_name=MW-5&store_num=
 GeoTracker Data: https://geotracker.waterboards.ca.gov/profile_report.asp?cmd=MWEDFResults&global_id=T0611180143&assigned_name=MW-5

AJ292
West
1/2 - 1 Mile
Higher

CA WELLS CAEDF0000040661

Well ID: T0611180143-MW-3 Well Type: MONITORING
 Source: EDF Other Name: MW-3
 GAMA PFAS Testing: Not Reported
 Groundwater Quality Data: https://gamagroundwater.waterboards.ca.gov/gama/gamamap/public/GamaDataDisplay.asp?dataset=EDF&samp_date=&global_id=T0611180143&assigned_name=MW-3&store_num=
 GeoTracker Data: https://geotracker.waterboards.ca.gov/profile_report.asp?cmd=MWEDFResults&global_id=T0611180143&assigned_name=MW-3

293
WSW
1/2 - 1 Mile
Higher

CA WELLS CADWR0000032362

Well ID: 01N20W11R001S Well Type: UNK
 Source: Department of Water Resources
 Other Name: 01N20W11R001S GAMA PFAS Testing: Not Reported
 Groundwater Quality Data: https://gamagroundwater.waterboards.ca.gov/gama/gamamap/public/GamaDataDisplay.asp?dataset=DWR&samp_date=&global_id=&assigned_name=01N20W11R001S&store_num=
 GeoTracker Data: Not Reported

AJ294
West
1/2 - 1 Mile
Higher

CA WELLS CAEDF0000005779

Well ID: T0611180143-MW-2 Well Type: MONITORING
 Source: EDF Other Name: MW-2
 GAMA PFAS Testing: Not Reported
 Groundwater Quality Data: https://gamagroundwater.waterboards.ca.gov/gama/gamamap/public/GamaDataDisplay.asp?dataset=EDF&samp_date=&global_id=T0611180143&assigned_name=MW-2&store_num=
 GeoTracker Data: https://geotracker.waterboards.ca.gov/profile_report.asp?cmd=MWEDFResults&global_id=T0611180143&assigned_name=MW-2

GEOCHECK® - PHYSICAL SETTING SOURCE MAP FINDINGS

Map ID
Direction
Distance
Elevation

Database EDR ID Number

AJ295
West
1/2 - 1 Mile
Higher

CA WELLS CAEDF0000124706

Well ID: T0611180143-MW-1 Well Type: MONITORING
 Source: EDF Other Name: MW-1
 GAMA PFAS Testing: Not Reported
 Groundwater Quality Data: https://gamagroundwater.waterboards.ca.gov/gama/gamamap/public/GamaDataDisplay.asp?dataset=EDF&samp_date=&global_id=T0611180143&assigned_name=MW-1&store_num=
 GeoTracker Data: https://geotracker.waterboards.ca.gov/profile_report.asp?cmd=MWEDFResults&global_id=T0611180143&assigned_name=MW-1

AJ296
West
1/2 - 1 Mile
Higher

CA WELLS CAEDF0000138927

Well ID: T0611100107-MW30 Well Type: MONITORING
 Source: EDF Other Name: MW30
 GAMA PFAS Testing: Not Reported
 Groundwater Quality Data: https://gamagroundwater.waterboards.ca.gov/gama/gamamap/public/GamaDataDisplay.asp?dataset=EDF&samp_date=&global_id=T0611100107&assigned_name=MW30&store_num=
 GeoTracker Data: https://geotracker.waterboards.ca.gov/profile_report.asp?cmd=MWEDFResults&global_id=T0611100107&assigned_name=MW30

AJ297
WNW
1/2 - 1 Mile
Higher

CA WELLS CAEDF0000000968

Well ID: T0611100107-MW25 Well Type: MONITORING
 Source: EDF Other Name: MW25
 GAMA PFAS Testing: Not Reported
 Groundwater Quality Data: https://gamagroundwater.waterboards.ca.gov/gama/gamamap/public/GamaDataDisplay.asp?dataset=EDF&samp_date=&global_id=T0611100107&assigned_name=MW25&store_num=
 GeoTracker Data: https://geotracker.waterboards.ca.gov/profile_report.asp?cmd=MWEDFResults&global_id=T0611100107&assigned_name=MW25

AJ298
West
1/2 - 1 Mile
Higher

CA WELLS CAEDF0000031480

Well ID: T0611100107-MW22 Well Type: MONITORING
 Source: EDF Other Name: MW22
 GAMA PFAS Testing: Not Reported
 Groundwater Quality Data: https://gamagroundwater.waterboards.ca.gov/gama/gamamap/public/GamaDataDisplay.asp?dataset=EDF&samp_date=&global_id=T0611100107&assigned_name=MW22&store_num=
 GeoTracker Data: https://geotracker.waterboards.ca.gov/profile_report.asp?cmd=MWEDFResults&global_id=T0611100107&assigned_name=MW22

GEOCHECK® - PHYSICAL SETTING SOURCE MAP FINDINGS

Map ID
Direction
Distance
Elevation

Database EDR ID Number

AJ299
West
1/2 - 1 Mile
Higher

CA WELLS CAEDF0000048151

Well ID:	T0611100107-BH07	Well Type:	MONITORING
Source:	EDF	Other Name:	BH07
GAMA PFAS Testing:	Not Reported		
Groundwater Quality Data:	https://gamagroundwater.waterboards.ca.gov/gama/gamamap/public/GamaDataDisplay.asp?dataset=EDF&samp_date=&global_id=T0611100107&assigned_name=BH07&store_num=		
GeoTracker Data:	https://geotracker.waterboards.ca.gov/profile_report.asp?cmd=MWEDFResults&global_id=T0611100107&assigned_name=BH07		

AJ300
WNW
1/2 - 1 Mile
Higher

CA WELLS CAEDF0000050232

Well ID:	T0611100107-BH17	Well Type:	MONITORING
Source:	EDF	Other Name:	BH17
GAMA PFAS Testing:	Not Reported		
Groundwater Quality Data:	https://gamagroundwater.waterboards.ca.gov/gama/gamamap/public/GamaDataDisplay.asp?dataset=EDF&samp_date=&global_id=T0611100107&assigned_name=BH17&store_num=		
GeoTracker Data:	https://geotracker.waterboards.ca.gov/profile_report.asp?cmd=MWEDFResults&global_id=T0611100107&assigned_name=BH17		

AJ301
WNW
1/2 - 1 Mile
Higher

CA WELLS CAEDF0000033944

Well ID:	T0611100107-BH14	Well Type:	MONITORING
Source:	EDF	Other Name:	BH14
GAMA PFAS Testing:	Not Reported		
Groundwater Quality Data:	https://gamagroundwater.waterboards.ca.gov/gama/gamamap/public/GamaDataDisplay.asp?dataset=EDF&samp_date=&global_id=T0611100107&assigned_name=BH14&store_num=		
GeoTracker Data:	https://geotracker.waterboards.ca.gov/profile_report.asp?cmd=MWEDFResults&global_id=T0611100107&assigned_name=BH14		

AJ302
WNW
1/2 - 1 Mile
Higher

CA WELLS CAEDF0000106225

Well ID:	T0611100107-BH11	Well Type:	MONITORING
Source:	EDF	Other Name:	BH11
GAMA PFAS Testing:	Not Reported		
Groundwater Quality Data:	https://gamagroundwater.waterboards.ca.gov/gama/gamamap/public/GamaDataDisplay.asp?dataset=EDF&samp_date=&global_id=T0611100107&assigned_name=BH11&store_num=		
GeoTracker Data:	https://geotracker.waterboards.ca.gov/profile_report.asp?cmd=MWEDFResults&global_id=T0611100107&assigned_name=BH11		

GEOCHECK® - PHYSICAL SETTING SOURCE MAP FINDINGS

Map ID
Direction
Distance
Elevation

Database EDR ID Number

AJ303
WNW
1/2 - 1 Mile
Higher

CA WELLS CAEDF0000112996

Well ID:	T0611100107-BH16	Well Type:	MONITORING
Source:	EDF	Other Name:	BH16
GAMA PFAS Testing:	Not Reported		
Groundwater Quality Data:	https://gamagroundwater.waterboards.ca.gov/gama/gamamap/public/GamaDataDisplay.asp?dataset=EDF&samp_date=&global_id=T0611100107&assigned_name=BH16&store_num=		
GeoTracker Data:	https://geotracker.waterboards.ca.gov/profile_report.asp?cmd=MWEDFResults&global_id=T0611100107&assigned_name=BH16		

AJ304
WNW
1/2 - 1 Mile
Higher

CA WELLS CAEDF0000104882

Well ID:	T0611100107-BH08	Well Type:	MONITORING
Source:	EDF	Other Name:	BH08
GAMA PFAS Testing:	Not Reported		
Groundwater Quality Data:	https://gamagroundwater.waterboards.ca.gov/gama/gamamap/public/GamaDataDisplay.asp?dataset=EDF&samp_date=&global_id=T0611100107&assigned_name=BH08&store_num=		
GeoTracker Data:	https://geotracker.waterboards.ca.gov/profile_report.asp?cmd=MWEDFResults&global_id=T0611100107&assigned_name=BH08		

AJ305
WNW
1/2 - 1 Mile
Higher

CA WELLS CAEDF0000094091

Well ID:	T0611100107-EW01	Well Type:	MONITORING
Source:	EDF	Other Name:	EW01
GAMA PFAS Testing:	Not Reported		
Groundwater Quality Data:	https://gamagroundwater.waterboards.ca.gov/gama/gamamap/public/GamaDataDisplay.asp?dataset=EDF&samp_date=&global_id=T0611100107&assigned_name=EW01&store_num=		
GeoTracker Data:	https://geotracker.waterboards.ca.gov/profile_report.asp?cmd=MWEDFResults&global_id=T0611100107&assigned_name=EW01		

AJ306
WNW
1/2 - 1 Mile
Higher

CA WELLS CAEDF0000102704

Well ID:	T0611100107-BH15	Well Type:	MONITORING
Source:	EDF	Other Name:	BH15
GAMA PFAS Testing:	Not Reported		
Groundwater Quality Data:	https://gamagroundwater.waterboards.ca.gov/gama/gamamap/public/GamaDataDisplay.asp?dataset=EDF&samp_date=&global_id=T0611100107&assigned_name=BH15&store_num=		
GeoTracker Data:	https://geotracker.waterboards.ca.gov/profile_report.asp?cmd=MWEDFResults&global_id=T0611100107&assigned_name=BH15		

GEOCHECK® - PHYSICAL SETTING SOURCE MAP FINDINGS

Map ID
Direction
Distance
Elevation

Database EDR ID Number

AJ307
WNW
1/2 - 1 Mile
Higher

CA WELLS CAEDF0000032499

Well ID:	T0611100107-BH02	Well Type:	MONITORING
Source:	EDF	Other Name:	BH02
GAMA PFAS Testing:	Not Reported		
Groundwater Quality Data:	https://gamagroundwater.waterboards.ca.gov/gama/gamamap/public/GamaDataDisplay.asp?dataset=EDF&samp_date=&global_id=T0611100107&assigned_name=BH02&store_num=		
GeoTracker Data:	https://geotracker.waterboards.ca.gov/profile_report.asp?cmd=MWEDFResults&global_id=T0611100107&assigned_name=BH02		

AJ308
WNW
1/2 - 1 Mile
Higher

CA WELLS CAEDF0000077985

Well ID:	T0611100107-BH01	Well Type:	MONITORING
Source:	EDF	Other Name:	BH01
GAMA PFAS Testing:	Not Reported		
Groundwater Quality Data:	https://gamagroundwater.waterboards.ca.gov/gama/gamamap/public/GamaDataDisplay.asp?dataset=EDF&samp_date=&global_id=T0611100107&assigned_name=BH01&store_num=		
GeoTracker Data:	https://geotracker.waterboards.ca.gov/profile_report.asp?cmd=MWEDFResults&global_id=T0611100107&assigned_name=BH01		

AJ309
WNW
1/2 - 1 Mile
Higher

CA WELLS CAEDF0000096158

Well ID:	T0611100107-MW21	Well Type:	MONITORING
Source:	EDF	Other Name:	MW21
GAMA PFAS Testing:	Not Reported		
Groundwater Quality Data:	https://gamagroundwater.waterboards.ca.gov/gama/gamamap/public/GamaDataDisplay.asp?dataset=EDF&samp_date=&global_id=T0611100107&assigned_name=MW21&store_num=		
GeoTracker Data:	https://geotracker.waterboards.ca.gov/profile_report.asp?cmd=MWEDFResults&global_id=T0611100107&assigned_name=MW21		

AJ310
WNW
1/2 - 1 Mile
Higher

CA WELLS CAEDF0000041767

Well ID:	T0611100107-BH18	Well Type:	MONITORING
Source:	EDF	Other Name:	BH18
GAMA PFAS Testing:	Not Reported		
Groundwater Quality Data:	https://gamagroundwater.waterboards.ca.gov/gama/gamamap/public/GamaDataDisplay.asp?dataset=EDF&samp_date=&global_id=T0611100107&assigned_name=BH18&store_num=		
GeoTracker Data:	https://geotracker.waterboards.ca.gov/profile_report.asp?cmd=MWEDFResults&global_id=T0611100107&assigned_name=BH18		

GEOCHECK® - PHYSICAL SETTING SOURCE MAP FINDINGS

Map ID
Direction
Distance
Elevation

Database EDR ID Number

AJ311
WNW
1/2 - 1 Mile
Higher

CA WELLS CAEDF0000052828

Well ID: T0611100107-BH03 Well Type: MONITORING
 Source: EDF Other Name: BH03
 GAMA PFAS Testing: Not Reported
 Groundwater Quality Data: https://gamagroundwater.waterboards.ca.gov/gama/gamamap/public/GamaDataDisplay.asp?dataset=EDF&samp_date=&global_id=T0611100107&assigned_name=BH03&store_num=
 GeoTracker Data: https://geotracker.waterboards.ca.gov/profile_report.asp?cmd=MWEDFResults&global_id=T0611100107&assigned_name=BH03

AJ312
West
1/2 - 1 Mile
Higher

CA WELLS CAEDF0000117545

Well ID: T0611100107-MW27 Well Type: MONITORING
 Source: EDF Other Name: MW27
 GAMA PFAS Testing: Not Reported
 Groundwater Quality Data: https://gamagroundwater.waterboards.ca.gov/gama/gamamap/public/GamaDataDisplay.asp?dataset=EDF&samp_date=&global_id=T0611100107&assigned_name=MW27&store_num=
 GeoTracker Data: https://geotracker.waterboards.ca.gov/profile_report.asp?cmd=MWEDFResults&global_id=T0611100107&assigned_name=MW27

AJ313
West
1/2 - 1 Mile
Higher

CA WELLS CAEDF0000022752

Well ID: T0611100107-BH12 Well Type: MONITORING
 Source: EDF Other Name: BH12
 GAMA PFAS Testing: Not Reported
 Groundwater Quality Data: https://gamagroundwater.waterboards.ca.gov/gama/gamamap/public/GamaDataDisplay.asp?dataset=EDF&samp_date=&global_id=T0611100107&assigned_name=BH12&store_num=
 GeoTracker Data: https://geotracker.waterboards.ca.gov/profile_report.asp?cmd=MWEDFResults&global_id=T0611100107&assigned_name=BH12

AJ314
West
1/2 - 1 Mile
Higher

CA WELLS CAEDF0000047344

Well ID: T0611100107-MW23 Well Type: MONITORING
 Source: EDF Other Name: MW23
 GAMA PFAS Testing: Not Reported
 Groundwater Quality Data: https://gamagroundwater.waterboards.ca.gov/gama/gamamap/public/GamaDataDisplay.asp?dataset=EDF&samp_date=&global_id=T0611100107&assigned_name=MW23&store_num=
 GeoTracker Data: https://geotracker.waterboards.ca.gov/profile_report.asp?cmd=MWEDFResults&global_id=T0611100107&assigned_name=MW23

GEOCHECK® - PHYSICAL SETTING SOURCE MAP FINDINGS

Map ID
Direction
Distance
Elevation

Database EDR ID Number

AJ315
WNW
1/2 - 1 Mile
Higher

CA WELLS CAEDF0000128667

Well ID:	T0611100107-BH10R	Well Type:	MONITORING
Source:	EDF	Other Name:	BH10R
GAMA PFAS Testing:	Not Reported		
Groundwater Quality Data:	https://gamagroundwater.waterboards.ca.gov/gama/gamamap/public/GamaDataDisplay.asp?dataset=EDF&samp_date=&global_id=T0611100107&assigned_name=BH10R&store_num=		
GeoTracker Data:	https://geotracker.waterboards.ca.gov/profile_report.asp?cmd=MWEDFResults&global_id=T0611100107&assigned_name=BH10R		

AJ316
WNW
1/2 - 1 Mile
Higher

CA WELLS CAEDF0000022468

Well ID:	T0611100107-BH10	Well Type:	MONITORING
Source:	EDF	Other Name:	BH10
GAMA PFAS Testing:	Not Reported		
Groundwater Quality Data:	https://gamagroundwater.waterboards.ca.gov/gama/gamamap/public/GamaDataDisplay.asp?dataset=EDF&samp_date=&global_id=T0611100107&assigned_name=BH10&store_num=		
GeoTracker Data:	https://geotracker.waterboards.ca.gov/profile_report.asp?cmd=MWEDFResults&global_id=T0611100107&assigned_name=BH10		

AJ317
WNW
1/2 - 1 Mile
Higher

CA WELLS CAEDF0000033033

Well ID:	T0611100107-MW24	Well Type:	MONITORING
Source:	EDF	Other Name:	MW24
GAMA PFAS Testing:	Not Reported		
Groundwater Quality Data:	https://gamagroundwater.waterboards.ca.gov/gama/gamamap/public/GamaDataDisplay.asp?dataset=EDF&samp_date=&global_id=T0611100107&assigned_name=MW24&store_num=		
GeoTracker Data:	https://geotracker.waterboards.ca.gov/profile_report.asp?cmd=MWEDFResults&global_id=T0611100107&assigned_name=MW24		

AJ318
West
1/2 - 1 Mile
Higher

CA WELLS CAEDF0000081473

Well ID:	T0611100107-BH19	Well Type:	MONITORING
Source:	EDF	Other Name:	BH19
GAMA PFAS Testing:	Not Reported		
Groundwater Quality Data:	https://gamagroundwater.waterboards.ca.gov/gama/gamamap/public/GamaDataDisplay.asp?dataset=EDF&samp_date=&global_id=T0611100107&assigned_name=BH19&store_num=		
GeoTracker Data:	https://geotracker.waterboards.ca.gov/profile_report.asp?cmd=MWEDFResults&global_id=T0611100107&assigned_name=BH19		

GEOCHECK® - PHYSICAL SETTING SOURCE MAP FINDINGS

Map ID
Direction
Distance
Elevation

Database EDR ID Number

AJ319
West
1/2 - 1 Mile
Higher

CA WELLS CAEDF0000015911

Well ID:	T0611100107-BH06	Well Type:	MONITORING
Source:	EDF	Other Name:	BH06
GAMA PFAS Testing:	Not Reported		
Groundwater Quality Data:	https://gamagroundwater.waterboards.ca.gov/gama/gamamap/public/GamaDataDisplay.asp?dataset=EDF&samp_date=&global_id=T0611100107&assigned_name=BH06&store_num=		
GeoTracker Data:	https://geotracker.waterboards.ca.gov/profile_report.asp?cmd=MWEDFResults&global_id=T0611100107&assigned_name=BH06		

AJ320
West
1/2 - 1 Mile
Higher

CA WELLS CAEDF0000122015

Well ID:	T0611100107-MW26	Well Type:	MONITORING
Source:	EDF	Other Name:	MW26
GAMA PFAS Testing:	Not Reported		
Groundwater Quality Data:	https://gamagroundwater.waterboards.ca.gov/gama/gamamap/public/GamaDataDisplay.asp?dataset=EDF&samp_date=&global_id=T0611100107&assigned_name=MW26&store_num=		
GeoTracker Data:	https://geotracker.waterboards.ca.gov/profile_report.asp?cmd=MWEDFResults&global_id=T0611100107&assigned_name=MW26		

AJ321
West
1/2 - 1 Mile
Higher

CA WELLS CAEDF0000133576

Well ID:	T0611100107-MW35	Well Type:	MONITORING
Source:	EDF	Other Name:	MW35
GAMA PFAS Testing:	Not Reported		
Groundwater Quality Data:	https://gamagroundwater.waterboards.ca.gov/gama/gamamap/public/GamaDataDisplay.asp?dataset=EDF&samp_date=&global_id=T0611100107&assigned_name=MW35&store_num=		
GeoTracker Data:	https://geotracker.waterboards.ca.gov/profile_report.asp?cmd=MWEDFResults&global_id=T0611100107&assigned_name=MW35		

AJ322
WNW
1/2 - 1 Mile
Higher

CA WELLS CAEDF0000112826

Well ID:	T0611100107-MW39	Well Type:	MONITORING
Source:	EDF	Other Name:	MW39
GAMA PFAS Testing:	Not Reported		
Groundwater Quality Data:	https://gamagroundwater.waterboards.ca.gov/gama/gamamap/public/GamaDataDisplay.asp?dataset=EDF&samp_date=&global_id=T0611100107&assigned_name=MW39&store_num=		
GeoTracker Data:	https://geotracker.waterboards.ca.gov/profile_report.asp?cmd=MWEDFResults&global_id=T0611100107&assigned_name=MW39		

GEOCHECK® - PHYSICAL SETTING SOURCE MAP FINDINGS

Map ID
Direction
Distance

Database EDR ID Number

1

NNW

1/4 - 1/2 Mile

OIL_GAS

CAOG14000000309

API #: 0411105577
Well Status: Idle
Lease Name: Well No.
Area Name: Any Area
Confidential Well: N
Spud Date: Not Reported

Well #: 1
Well Type: Dry Hole
Field Name: Any Field
GIS Source: hud
Directionally Drilled: N

2

East

1/2 - 1 Mile

OIL_GAS

CAOG14000000293

API #: 0411105560
Well Status: Plugged
Lease Name: Well No.
Area Name: Any Area
Confidential Well: N
Spud Date: Not Reported

Well #: 1
Well Type: Dry Hole
Field Name: Any Field
GIS Source: hud
Directionally Drilled: N

A3

ESE

1/2 - 1 Mile

OIL_GAS

CAOG14000000288

API #: 0411105555
Well Status: Plugged
Lease Name: Sime Hays
Area Name: Any Area
Confidential Well: N
Spud Date: Not Reported

Well #: 2
Well Type: Dry Hole
Field Name: Any Field
GIS Source: hud
Directionally Drilled: N

A4

ESE

1/2 - 1 Mile

OIL_GAS

CAOG14000000287

API #: 0411105554
Well Status: Plugged
Lease Name: Sime Hays
Area Name: Any Area
Confidential Well: N
Spud Date: Not Reported

Well #: 1
Well Type: Dry Hole
Field Name: Any Field
GIS Source: hud
Directionally Drilled: N

GEOCHECK® - PHYSICAL SETTING SOURCE MAP FINDINGS RADON

AREA RADON INFORMATION

State Database: CA Radon

Radon Test Results

Zipcode	Num Tests	> 4 pCi/L
91320	221	11

Federal EPA Radon Zone for VENTURA County: 1

- Note: Zone 1 indoor average level > 4 pCi/L.
 : Zone 2 indoor average level >= 2 pCi/L and <= 4 pCi/L.
 : Zone 3 indoor average level < 2 pCi/L.

Federal Area Radon Information for Zip Code: 91320

Number of sites tested: 7

Area	Average Activity	% <4 pCi/L	% 4-20 pCi/L	% >20 pCi/L
Living Area - 1st Floor	0.871 pCi/L	100%	0%	0%
Living Area - 2nd Floor	Not Reported	Not Reported	Not Reported	Not Reported
Basement	Not Reported	Not Reported	Not Reported	Not Reported

PHYSICAL SETTING SOURCE RECORDS SEARCHED

TOPOGRAPHIC INFORMATION

USGS 7.5' Digital Elevation Model (DEM)

Source: United States Geologic Survey

EDR acquired the USGS 7.5' Digital Elevation Model in 2002 and updated it in 2006. The 7.5 minute DEM corresponds to the USGS 1:24,000- and 1:25,000-scale topographic quadrangle maps. The DEM provides elevation data with consistent elevation units and projection.

Current USGS 7.5 Minute Topographic Map

Source: U.S. Geological Survey

HYDROLOGIC INFORMATION

Flood Zone Data: This data was obtained from the Federal Emergency Management Agency (FEMA). It depicts 100-year and 500-year flood zones as defined by FEMA. It includes the National Flood Hazard Layer (NFHL) which incorporates Flood Insurance Rate Map (FIRM) data and Q3 data from FEMA in areas not covered by NFHL.

Source: FEMA

Telephone: 877-336-2627

Date of Government Version: 2003, 2015

NWI: National Wetlands Inventory. This data, available in select counties across the country, was obtained by EDR in 2002, 2005 and 2010 from the U.S. Fish and Wildlife Service.

State Wetlands Data: Wetland Inventory

Source: Department of Fish and Wildlife

Telephone: 916-445-0411

HYDROGEOLOGIC INFORMATION

AQUIFLOW^R Information System

Source: EDR proprietary database of groundwater flow information

EDR has developed the AQUIFLOW Information System (AIS) to provide data on the general direction of groundwater flow at specific points. EDR has reviewed reports submitted to regulatory authorities at select sites and has extracted the date of the report, hydrogeologically determined groundwater flow direction and depth to water table information.

GEOLOGIC INFORMATION

Geologic Age and Rock Stratigraphic Unit

Source: P.G. Schruben, R.E. Arndt and W.J. Bawiec, Geology of the Conterminous U.S. at 1:2,500,000 Scale - A digital representation of the 1974 P.B. King and H.M. Beikman Map, USGS Digital Data Series DDS - 11 (1994).

STATSGO: State Soil Geographic Database

Source: Department of Agriculture, Natural Resources Conservation Service (NRCS)

The U.S. Department of Agriculture's (USDA) Natural Resources Conservation Service (NRCS) leads the national Conservation Soil Survey (NCSS) and is responsible for collecting, storing, maintaining and distributing soil survey information for privately owned lands in the United States. A soil map in a soil survey is a representation of soil patterns in a landscape. Soil maps for STATSGO are compiled by generalizing more detailed (SSURGO) soil survey maps.

SSURGO: Soil Survey Geographic Database

Source: Department of Agriculture, Natural Resources Conservation Service (NRCS)

Telephone: 800-672-5559

SSURGO is the most detailed level of mapping done by the Natural Resources Conservation Service, mapping scales generally range from 1:12,000 to 1:63,360. Field mapping methods using national standards are used to construct the soil maps in the Soil Survey Geographic (SSURGO) database. SSURGO digitizing duplicates the original soil survey maps. This level of mapping is designed for use by landowners, townships and county natural resource planning and management.

PHYSICAL SETTING SOURCE RECORDS SEARCHED

LOCAL / REGIONAL WATER AGENCY RECORDS

FEDERAL WATER WELLS

PWS: Public Water Systems

Source: EPA/Office of Drinking Water

Telephone: 202-564-3750

Public Water System data from the Federal Reporting Data System. A PWS is any water system which provides water to at least 25 people for at least 60 days annually. PWSs provide water from wells, rivers and other sources.

PWS ENF: Public Water Systems Violation and Enforcement Data

Source: EPA/Office of Drinking Water

Telephone: 202-564-3750

Violation and Enforcement data for Public Water Systems from the Safe Drinking Water Information System (SDWIS) after August 1995. Prior to August 1995, the data came from the Federal Reporting Data System (FRDS).

USGS Water Wells: USGS National Water Inventory System (NWIS)

This database contains descriptive information on sites where the USGS collects or has collected data on surface water and/or groundwater. The groundwater data includes information on wells, springs, and other sources of groundwater.

OTHER STATE DATABASE INFORMATION

Groundwater Ambient Monitoring & Assessment Program

State Water Resources Control Board

Telephone: 916-341-5577

The GAMA Program is California's comprehensive groundwater quality monitoring program. GAMA collects data by testing the untreated, raw water in different types of wells for naturally-occurring and man-made chemicals. The GAMA data includes Domestic, Monitoring and Municipal well types from the following sources, Department of Water Resources, Department of Health Services, EDF, Agricultural Lands, Lawrence Livermore National Laboratory, Department of Pesticide Regulation, United States Geological Survey, Groundwater Ambient Monitoring and Assessment Program and Local Groundwater Projects.

Water Well Database

Source: Department of Water Resources

Telephone: 916-651-9648

California Drinking Water Quality Database

Source: Department of Public Health

Telephone: 916-324-2319

The database includes all drinking water compliance and special studies monitoring for the state of California since 1984. It consists of over 3,200,000 individual analyses along with well and water system information.

California Oil and Gas Well Locations

Source: Dept of Conservation, Geologic Energy Management Division

Telephone: 916-323-1779

Oil and Gas well locations in the state.

California Earthquake Fault Lines

Source: California Division of Mines and Geology

The fault lines displayed on EDR's Topographic map are digitized quaternary fault lines prepared in 1975 by the United State Geological Survey. Additional information (also from 1975) regarding activity at specific fault lines comes from California's Preliminary Fault Activity Map prepared by the California Division of Mines and Geology.

RADON

State Database: CA Radon

Source: Department of Public Health

Telephone: 916-210-8558

Radon Database for California

PHYSICAL SETTING SOURCE RECORDS SEARCHED

Area Radon Information

Source: USGS

Telephone: 703-356-4020

The National Radon Database has been developed by the U.S. Environmental Protection Agency (USEPA) and is a compilation of the EPA/State Residential Radon Survey and the National Residential Radon Survey. The study covers the years 1986 - 1992. Where necessary data has been supplemented by information collected at private sources such as universities and research institutions.

EPA Radon Zones

Source: EPA

Telephone: 703-356-4020

Sections 307 & 309 of IRAA directed EPA to list and identify areas of U.S. with the potential for elevated indoor radon levels.

OTHER

Airport Landing Facilities: Private and public use landing facilities

Source: Federal Aviation Administration, 800-457-6656

Epicenters: World earthquake epicenters, Richter 5 or greater

Source: Department of Commerce, National Oceanic and Atmospheric Administration

California Earthquake Fault Lines: The fault lines displayed on EDR's Topographic map are digitized quaternary fault lines, prepared in 1975 by the United State Geological Survey. Additional information (also from 1975) regarding activity at specific fault lines comes from California's Preliminary Fault Activity Map prepared by the California Division of Mines and Geology.

STREET AND ADDRESS INFORMATION

Â© 2015 TomTom North America, Inc. All rights reserved. This material is proprietary and the subject of copyright protection and other intellectual property rights owned by or licensed to Tele Atlas North America, Inc. The use of this material is subject to the terms of a license agreement. You will be held liable for any unauthorized copying or disclosure of this material.

**PHASE I ENVIRONMENTAL SITE ASSESSMENT
AMGEN BUILDING 34 – 2150 WEST HILLCREST DRIVE
THOUSAND OAKS, CALIFORNIA 91320**

Appendix E Historical Records
March 3, 2022

Appendix E HISTORICAL RECORDS



2150 West Hillcrest Drive

2150 West Hillcrest Drive
Newbury Park, CA 91320

Inquiry Number: 6826038.5

January 20, 2022

The EDR-City Directory Abstract

TABLE OF CONTENTS

SECTION

Executive Summary

Findings

City Directory Images

Thank you for your business.

Please contact EDR at 1-800-352-0050
with any questions or comments.

Disclaimer - Copyright and Trademark Notice

This Report contains certain information obtained from a variety of public and other sources reasonably available to Environmental Data Resources, Inc. It cannot be concluded from this Report that coverage information for the target and surrounding properties does not exist from other sources. **NO WARRANTY EXPRESSED OR IMPLIED, IS MADE WHATSOEVER IN CONNECTION WITH THIS REPORT. ENVIRONMENTAL DATA RESOURCES, INC. SPECIFICALLY DISCLAIMS THE MAKING OF ANY SUCH WARRANTIES, INCLUDING WITHOUT LIMITATION, MERCHANTABILITY OR FITNESS FOR A PARTICULAR USE OR PURPOSE. ALL RISK IS ASSUMED BY THE USER. IN NO EVENT SHALL ENVIRONMENTAL DATA RESOURCES, INC. BE LIABLE TO ANYONE, WHETHER ARISING OUT OF ERRORS OR OMISSIONS, NEGLIGENCE, ACCIDENT OR ANY OTHER CAUSE, FOR ANY LOSS OR DAMAGE, INCLUDING, WITHOUT LIMITATION, SPECIAL, INCIDENTAL, CONSEQUENTIAL, OR EXEMPLARY DAMAGES. ANY LIABILITY ON THE PART OF ENVIRONMENTAL DATA RESOURCES, INC. IS STRICTLY LIMITED TO A REFUND OF THE AMOUNT PAID FOR THIS REPORT.** Purchaser accepts this Report "AS IS". Any analyses, estimates, ratings, environmental risk levels or risk codes provided in this Report are provided for illustrative purposes only, and are not intended to provide, nor should they be interpreted as providing any facts regarding, or prediction or forecast of, any environmental risk for any property. Only a Phase I Environmental Site Assessment performed by an environmental professional can provide information regarding the environmental risk for any property. Additionally, the information provided in this Report is not to be construed as legal advice.

Copyright 2020 by Environmental Data Resources, Inc. All rights reserved. Reproduction in any media or format, in whole or in part, of any report or map of Environmental Data Resources, Inc. or its affiliates is prohibited without prior written permission.

EDR and its logos (including Sanborn and Sanborn Map) are trademarks of Environmental Data Resources, Inc. or its affiliates. All other trademarks used herein are the property of their respective owners.

EXECUTIVE SUMMARY

DESCRIPTION

Environmental Data Resources, Inc.'s (EDR) City Directory Abstract is a screening tool designed to assist environmental professionals in evaluating potential liability on a target property resulting from past activities. EDR's City Directory Abstract includes a search and abstract of available city directory data. For each address, the directory lists the name of the corresponding occupant at five year intervals.

Business directories including city, cross reference and telephone directories were reviewed, if available, at approximately five year intervals for the years spanning 1926 through 2017. This report compiles information gathered in this review by geocoding the latitude and longitude of properties identified and gathering information about properties within 660 feet of the target property.

A summary of the information obtained is provided in the text of this report.

RECORD SOURCES

EDR's Digital Archive combines historical directory listings from sources such as Cole Information and Dun & Bradstreet. These standard sources of property information complement and enhance each other to provide a more comprehensive report.

EDR is licensed to reproduce certain City Directory works by the copyright holders of those works. The purchaser of this EDR City Directory Report may include it in report(s) delivered to a customer. Reproduction of City Directories without permission of the publisher or licensed vendor may be a violation of copyright.



RESEARCH SUMMARY

The following research sources were consulted in the preparation of this report. An "X" indicates where information was identified in the source and provided in this report.

<u>Year</u>	<u>Source</u>	<u>TP</u>	<u>Adjoining</u>	<u>Text Abstract</u>	<u>Source Image</u>
2017	Cole Information Services	-	X	X	-
2014	Cole Information Services	-	X	X	-
2009	Cole Information Services	-	X	X	-
2004	Cole Information Services	X	X	X	-
2002	Haines & Company, Inc.	-	X	X	-
2000	Pacific Bell Telephone Co	-	-	-	-
1999	Cole Information Services	-	X	X	-
1996	Pacific Bell	-	-	-	-
1994	Cole Information Services	X	X	X	-
1993	GTE	-	X	X	-

EXECUTIVE SUMMARY

<u>Year</u>	<u>Source</u>	<u>TP</u>	<u>Adjoining</u>	<u>Text Abstract</u>	<u>Source Image</u>
1986	Pacific Bell	-	X	X	-
	Pacific Bell	X	X	X	-
1985	Pacific Telephone Co	-	X	X	-
	Pacific Telephone Co	X	X	X	-
1980	Polk	-	X	X	-
1976	R. L. Polk & Co.	-	-	-	-
1975	General Telephone Company of California	-	X	X	-
	Pacific Telephone Co	-	X	X	-
1971	B&G Publications	-	-	-	-
1970	General Telephone Company of California	-	X	X	-
1968	B&G Publications	-	-	-	-
1965	Polk	-	-	-	-
1964	Pacific Telephone Co	-	X	X	-
1961	R. L. Polk & Co.	-	-	-	-
1957	R. L. Polk & Co.	-	-	-	-
1953	R. L. Polk & Co. of California	-	-	-	-
1949	Los Angeles Directory Co.	-	-	-	-
1940	Southern California	-	-	-	-
1930	Los Angeles Directory Co.	-	-	-	-
1926	Los Angeles Directory Co.	-	-	-	-

EXECUTIVE SUMMARY

SELECTED ADDRESSES

The following addresses were selected by the client, for EDR to research. An "X" indicates where information was identified.

<u>Address</u>	<u>Type</u>	<u>Findings</u>
518 Rancho Conejo Boulevard	Client Entered	X
2080 West Hillcrest Drive	Client Entered	X
700 Rancho Conejo Boulevard	Client Entered	X
620 Rancho Conejo Boulevard	Client Entered	X

FINDINGS

TARGET PROPERTY INFORMATION

ADDRESS

2150 West Hillcrest Drive
Newbury Park, CA 91320

FINDINGS DETAIL

Target Property research detail.

W HILLCREST DR

2150 W HILLCREST DR

<u>Year</u>	<u>Uses</u>	<u>Source</u>
2004	OCCUPANT UNKNOWN	Cole Information Services
1994	THOUSAND OAKS CITY HALL	Cole Information Services
	THOUSAND OAKS UTILITIES DEPT	Cole Information Services
1986	HE W LE TT PACKARD S ALE S & . S UPPORT OFFICE S Fullerton	Pacific Bell
	Hew lett Packard	Pacific Bell
	Thousand Oaks	Pacific Bell
1985	Hew lett Packard	Pacific Telephone Co

FINDINGS

ADJOINING PROPERTY DETAIL

The following Adjoining Property addresses were researched for this report. Detailed findings are provided for each address.

RANCHO CONEJO BLVD

516 RANCHO CONEJO BLVD

<u>Year</u>	<u>Uses</u>	<u>Source</u>
2017	MEGA GARAGE DOOR REPAIR	Cole Information Services
2014	MEGA GARAGE DOOR REPAIR	Cole Information Services

518 RANCHO CONEJO BLVD

<u>Year</u>	<u>Uses</u>	<u>Source</u>
2017	AUBREY GARAGE REPAIR SERVICE	Cole Information Services
	TESORO	Cole Information Services
	AUBREY GARAGE REPAIR SERVICE	Cole Information Services
	TESORO	Cole Information Services
2014	TESORO	Cole Information Services
	AUBREY GARAGE REPAIR SERVICE	Cole Information Services
	TESORO	Cole Information Services
	AUBREY GARAGE REPAIR SERVICE	Cole Information Services
2009	USA GAS STATION INC	Cole Information Services
	TESORO WEST COAST CO	Cole Information Services
	DANSK INVESTMENT GROUP INC	Cole Information Services
	USA PETROLEUM CORP	Cole Information Services
	USA GAS STATION INC	Cole Information Services
	TESORO WEST COAST CO	Cole Information Services
	DANSK INVESTMENT GROUP INC	Cole Information Services
	USA PETROLEUM CORP	Cole Information Services
2004	OCCUPANT UNKNOWN	Cole Information Services
	USA PETROLEUM CORP	Cole Information Services
	OCCUPANT UNKNOWN	Cole Information Services
	USA PETROLEUM CORP	Cole Information Services
2002	USA PETROLEUM	Haines & Company, Inc.

FINDINGS

<u>Year</u>	<u>Uses</u>	<u>Source</u>
2002	CORPORATION	Haines & Company, Inc.
1999	MOBIL SERVICE STATION	Cole Information Services
	RANCHO CONEJO MOBIL	Cole Information Services
	GALLARDOS AUTO SERVICE	Cole Information Services
	MOBIL SERVICE STATION	Cole Information Services
	RANCHO CONEJO MOBIL	Cole Information Services
	GALLARDOS AUTO SERVICE	Cole Information Services
1994	RANCHO CONEJO MOBIL	Cole Information Services
	GALLARDOS AUTO SVC	Cole Information Services
	RANCHO CONEJO MOBIL	Cole Information Services
	GALLARDOS AUTO SVC	Cole Information Services
1993	Mobil Service Station Dealers New bury Park	GTE
	Baily Bros Mobil	GTE
	Baily Bros Mobil	GTE
1985	CONEJO TRANSMISSION	Pacific Telephone Co
1980	CONEJO TRANSMISSION	Polk
	Rancho Conejo Motors	Polk
1975	FRE DS E XXON S E RVICE S TN	General Telephone Company of California
	FREDS EXXON SERVICE STN	Pacific Telephone Co
1970	FRE DS E N CO PRODUCTS S E RVICE S TN	General Telephone Company of California

602 RANCHO CONEJO BLVD

<u>Year</u>	<u>Uses</u>	<u>Source</u>
2002	XXXX	Haines & Company, Inc.
1970	California Classics ri est	General Telephone Company of California

605 RANCHO CONEJO BLVD

<u>Year</u>	<u>Uses</u>	<u>Source</u>
2017	MESA GARAGE DOOR ANDGATE	Cole Information Services
2014	MESA GARAGE DOOR ANDGATE	Cole Information Services

609 RANCHO CONEJO BLVD

<u>Year</u>	<u>Uses</u>	<u>Source</u>
2017	7ELEVEN	Cole Information Services

FINDINGS

<u>Year</u>	<u>Uses</u>	<u>Source</u>
2014	7ELEVEN	Cole Information Services
2009	7 ELEVEN	Cole Information Services
2004	7 ELEVEN CORP	Cole Information Services
2002	XXXX	Haines & Company, Inc.
1975	SAYLORS UNION 76	Pacific Telephone Co
1970	CORIE JOE UN ION S E RVICE	General Telephone Company of California

620 RANCHO CONEJO BLVD

<u>Year</u>	<u>Uses</u>	<u>Source</u>
2002	XXXX	Haines & Company, Inc.
1993	Branch Office	GTE
	Rancho Conejo Office	GTE
	Rancho Conejo Office	GTE
	Security Pacific Bank Customer Service	GTE
1986	Rancho Conejo	Pacific Bell
1985	Rancho Conejo	Pacific Telephone Co
1980	SECURITY PACIFIC NATIONAL BANK	Polk
	Rancho Conejo	Polk
1975	Rancho Conejo Br	General Telephone Company of California
1970	Rancho Conejo Br	General Telephone Company of California
1964	Rancho Conejo Br	Pacific Telephone Co

667 RANCHO CONEJO BLVD

<u>Year</u>	<u>Uses</u>	<u>Source</u>
2002	DESIGN	Haines & Company, Inc.
	ADVANCE MEDIA	Haines & Company, Inc.
1994	COMPUTER PERIPHERALS INC	Cole Information Services
1993	CPI	GTE
	Computer Peripherals Inc	GTE
	Computer Peripherals Inc	GTE
	CPI	GTE

FINDINGS

700 RANCHO CONEJO BLVD

<u>Year</u>	<u>Uses</u>	<u>Source</u>
2004	OCCUPANT UNKNOWN	Cole Information Services
1994	SECURITY U STORE	Cole Information Services
1993	S E CURITY U S TORE	GTE
	S E CURITY U S TORE	GTE
1986	S E CURITY U S TORE	Pacific Bell
1980	Security U Store	Polk
1975	Carson P E	Pacific Telephone Co
	Carson P E	General Telephone Company of California
	Security U Store	General Telephone Company of California

703 RANCHO CONEJO BLVD

<u>Year</u>	<u>Uses</u>	<u>Source</u>
2002	PACIFICSOFTWARES 805 498 7722 C	Haines & Company, Inc.
	NETWORK RESEARCH 8905 499 7722 C	Haines & Company, Inc.
1993	CON E JO CUS TOM GRAPHICS	GTE
	COPY S TOP	GTE
	COPY S TOP	GTE
1986	New bury Park Customer Service	Pacific Bell
	Refurb Center	Pacific Bell

704 RANCHO CONEJO BLVD

<u>Year</u>	<u>Uses</u>	<u>Source</u>
1993	Mitsuuchi Dick @Camarillo	GTE
	ME I PLAS TICS IN C	GTE
	ME I Acquisitions Inc	GTE
	Mitsubishi Pencil	GTE
	ME I PLAS TICS IN C	GTE
	ME I Acquisitions Inc	GTE
	Mitsubishi Pencil	GTE
1986	From Agoura Telephones Call	Pacific Bell
	From Agoura Telephones Call	Pacific Bell
1985	Mc Donald Enterprises	Pacific Telephone Co
	MEI PLASTICS INC	Pacific Telephone Co

FINDINGS

<u>Year</u>	<u>Uses</u>	<u>Source</u>
1980	Mc Donald Enterprises	Polk

711 RANCHO CONEJO BLVD

<u>Year</u>	<u>Uses</u>	<u>Source</u>
2002	DALTILE	Haines & Company, Inc.
1993	Dala Zoltan @Camarillo	GTE
	Dal Tile Corporation	GTE
	Dal Tile Corporation	GTE

Rancho Conejo Boulevard

518 Rancho Conejo Boulevard

<u>Year</u>	<u>Uses</u>	<u>Source</u>
2002	USA PETROLEUM	Haines & Company, Inc.
	CORPORATION	Haines & Company, Inc.
1993	Baily Bros Mobil	GTE
	Mobil Service Station Dealers New bury Park	GTE
	Baily Bros Mobil	GTE
1985	CONEJO TRANSMISSION	Pacific Telephone Co
1980	CONEJO TRANSMISSION	Polk
	Rancho Conejo Motors	Polk
1975	FRE DS E XXON S E RVICE S TN	General Telephone Company of California
	FREDS EXXON SERVICE STN	Pacific Telephone Co
1970	FRE DS E N CO PRODUCTS S E RVICE S TN	General Telephone Company of California

620 Rancho Conejo Boulevard

<u>Year</u>	<u>Uses</u>	<u>Source</u>
2002	XXXX	Haines & Company, Inc.
1993	Rancho Conejo Office	GTE
	Security Pacific Bank Customer Service	GTE
	Rancho Conejo Office	GTE
	Branch Office	GTE
1986	Rancho Conejo	Pacific Bell
1985	Rancho Conejo	Pacific Telephone Co
1980	Rancho Conejo	Polk

FINDINGS

<u>Year</u>	<u>Uses</u>	<u>Source</u>
1980	SECURITY PACIFIC NATIONAL BANK	Polk
1975	Rancho Conejo Br	General Telephone Company of California
1970	Rancho Conejo Br	General Telephone Company of California
1964	Rancho Conejo Br	Pacific Telephone Co

700 Rancho Conejo Boulevard

<u>Year</u>	<u>Uses</u>	<u>Source</u>
1993	S E C U R I T Y U S T O R E	GTE
	S E C U R I T Y U S T O R E	GTE
1986	S E C U R I T Y U S T O R E	Pacific Bell
1980	Security U Store	Polk
1975	Carson P E	General Telephone Company of California
	Security U Store	General Telephone Company of California
	Carson P E	Pacific Telephone Co

RANCHO ONEO BLVD

518 RANCHO ONEO BLVD

<u>Year</u>	<u>Uses</u>	<u>Source</u>
1993	Rancho Conejo Mobil	GTE
	Rancho Conejo Mobil	GTE

SHOEMAKER LN

1989 SHOEMAKER LN

<u>Year</u>	<u>Uses</u>	<u>Source</u>
2014	PETER BOCHER	Cole Information Services
2009	KAREN ERICKSON	Cole Information Services
2004	KAREN ERICKSON	Cole Information Services
2002	XXXX	Haines & Company, Inc.
1999	KAREN ERICKSON	Cole Information Services
1985	Bridges Melinda	Pacific Telephone Co
	Bacey Susan	Pacific Telephone Co

FINDINGS

1997 SHOEMAKER LN

<u>Year</u>	<u>Uses</u>	<u>Source</u>
2017	JEFF HORROCKS	Cole Information Services
2014	NICHOLAS ROSE	Cole Information Services
2009	OCCUPANT UNKNOWN	Cole Information Services
2004	KELLY DRISCOLL	Cole Information Services
	HASSAN KAMAL	Cole Information Services
	HANADI BITAR	Cole Information Services
1999	OCCUPANT UNKNOWN	Cole Information Services
1993	Holt K @Thousand Oaks	GTE
	Holt Jeff	GTE
	Holt Jeff	GTE
	Holt Julie:	GTE
	Holt Joyce A @Camarillo	GTE

2005 SHOEMAKER LN

<u>Year</u>	<u>Uses</u>	<u>Source</u>
2017	JENNIFER MEAD	Cole Information Services
2009	RICHARD JACKSON	Cole Information Services
2004	MANUEL HERRERA	Cole Information Services
	RAYMOND LINSKY	Cole Information Services
2002	XXXX	Haines & Company, Inc.
1999	RICHARD JACKSON	Cole Information Services
1986	Kennedy Richard & Joy @Thousand Oaks	Pacific Bell
	Kennedy R H	Pacific Bell
1985	Kennedy RH	Pacific Telephone Co

2011 SHOEMAKER LN

<u>Year</u>	<u>Uses</u>	<u>Source</u>
2009	FARIBORZ FAZAELI	Cole Information Services
2004	FARIBORZ FAZAELI	Cole Information Services
2002	Mt EERSJames	Haines & Company, Inc.
1999	FARIBORZ FAZAELI	Cole Information Services
1993	Ainsw orth Paula S	GTE
	Ainsw orth Paula S	GTE

FINDINGS

<u>Year</u>	<u>Uses</u>	<u>Source</u>
1986	Ainsworth Paula S	Pacific Bell

2021 SHOEMAKER LN

<u>Year</u>	<u>Uses</u>	<u>Source</u>
2017	BRIAN SLIVICK	Cole Information Services
2014	KAREN BOUBLIS	Cole Information Services
	KAREN BOGNER	Cole Information Services
2009	KAREN BOUBLIS	Cole Information Services
2004	MATTHEW OLTHOFF	Cole Information Services
1999	KAREN BOUBLIS	Cole Information Services

2028 SHOEMAKER LN

<u>Year</u>	<u>Uses</u>	<u>Source</u>
2017	ARTHUR PHILLIPS	Cole Information Services
2014	ARTHUR PHILLIPS	Cole Information Services
2009	ARTHUR PHILLIPS	Cole Information Services
2004	ARTHUR PHILLIPS	Cole Information Services
2002	PHILLIPS Marha	Haines & Company, Inc.
	PHILLIPS Art	Haines & Company, Inc.
1999	ARTHUR PHILLIPS	Cole Information Services
1986	Terrill Kyle W	Pacific Bell

2029 SHOEMAKER LN

<u>Year</u>	<u>Uses</u>	<u>Source</u>
2017	PRACHONG THOMRONGSITH	Cole Information Services
2009	PRACHONG THOMRONGSITH	Cole Information Services
2004	GREGORY BADER	Cole Information Services
2002	TRAVIS Larry	Haines & Company, Inc.
1999	OCCUPANT UNKNOWN	Cole Information Services
	PRACHONG THOMRONGSITH	Cole Information Services
1986	Hitchcock Michael & Lois	Pacific Bell
1985	Hitchcock Michael & Lois	Pacific Telephone Co

FINDINGS

2036 SHOEMAKER LN

<u>Year</u>	<u>Uses</u>	<u>Source</u>
2009	STEVEN WILSON	Cole Information Services
2004	STEVEN WILSON	Cole Information Services
2002	WILSON Ed 8h	Haines & Company, Inc.
1999	STEVEN WILSON	Cole Information Services
	OCCUPANT UNKNOWN	Cole Information Services
1993	Wilson Horace Ron	GTE
	Wilson Horace Ron	GTE
1986	Wilson Horace Ron v U	Pacific Bell
1985	Wilson Horace Ron	Pacific Telephone Co

2037 SHOEMAKER LN

<u>Year</u>	<u>Uses</u>	<u>Source</u>
2017	JOSE BALCERES	Cole Information Services
2014	MICHAEL GALLAGHER	Cole Information Services
2009	TEODOSIA KARACALI	Cole Information Services
	SOULA MISAILIDIS	Cole Information Services
2004	SOULA MISAILIDIS	Cole Information Services
	TEODOSIA KARACALI	Cole Information Services
2002	KARACALITed	Haines & Company, Inc.
1999	TEODOSIA KARACALI	Cole Information Services
	SOULA MISAILIDIS	Cole Information Services
1993	Karacali Ted	GTE
	Karacali Ted	GTE
1986	Karacali Ted	Pacific Bell
1985	Karacali Ted	Pacific Telephone Co

2044 SHOEMAKER LN

<u>Year</u>	<u>Uses</u>	<u>Source</u>
2017	STEPHANIE KUROWSKI	Cole Information Services
2014	TOMMY WILSON	Cole Information Services
2009	OCCUPANT UNKNOWN	Cole Information Services
2004	TOMMY WILSON	Cole Information Services
2002	WILSON Malone	Haines & Company, Inc.

FINDINGS

<u>Year</u>	<u>Uses</u>	<u>Source</u>
1999	OCCUPANT UNKNOWN	Cole Information Services

2045 SHOEMAKER LN

<u>Year</u>	<u>Uses</u>	<u>Source</u>
2017	VICTOR LOPEZ	Cole Information Services
2014	VICTOR LOPEZ	Cole Information Services
2009	VICTOR LOPEZ	Cole Information Services
2004	NABTE DZUL	Cole Information Services
	VICTOR LOPEZ	Cole Information Services
	IDA HALL	Cole Information Services
1999	VICTOR LOPEZ	Cole Information Services
1993	Scaife Kenneth B	GTE
	Scaife Kenneth B	GTE
1986	Scaife Kenneth B	Pacific Bell

2052 SHOEMAKER LN

<u>Year</u>	<u>Uses</u>	<u>Source</u>
2017	RYANNE MALONEY	Cole Information Services
2014	SARA MEDGYESI	Cole Information Services
2009	BONNIE HICKS	Cole Information Services
2004	LEO FEIEREISEN	Cole Information Services
2002	0 FEIEREISEJedf	Haines & Company, Inc.
1999	BONNIE HICKS	Cole Information Services
1994	KINZER, DAVID	Cole Information Services
1993	Kinzer V	GTE
	Kinzer David	GTE
	Kinzer David	GTE

2053 SHOEMAKER LN

<u>Year</u>	<u>Uses</u>	<u>Source</u>
2017	LOUISE GROVE	Cole Information Services
2014	LOUISE GROVE	Cole Information Services
2009	LOUISE GROVE	Cole Information Services
2004	MICHAEL FOSTER	Cole Information Services

FINDINGS

<u>Year</u>	<u>Uses</u>	<u>Source</u>
2002	VELASQUEZ Eva	Haines & Company, Inc.
1999	LOUISE GROVE	Cole Information Services
1986	Evans Bruce A	Pacific Bell

2060 SHOEMAKER LN

<u>Year</u>	<u>Uses</u>	<u>Source</u>
2017	REGINA SCHERER	Cole Information Services
2014	REGINA SCHERER	Cole Information Services
	EMMA SCHERERMUELLER	Cole Information Services
2009	OCCUPANT UNKNOWN	Cole Information Services
2004	OCCUPANT UNKNOWN	Cole Information Services
1999	OCCUPANT UNKNOWN	Cole Information Services

2061 SHOEMAKER LN

<u>Year</u>	<u>Uses</u>	<u>Source</u>
2017	ANTHONY SCOTT	Cole Information Services
2014	ANTHONY SCOTT	Cole Information Services
2009	ANTHONY SCOTT	Cole Information Services
2004	ANN SANTOS	Cole Information Services
	PUSHPA ALLISON	Cole Information Services
2002	ALLISON Pushpa	Haines & Company, Inc.
1999	ANTHONY SCOTT	Cole Information Services
	OCCUPANT UNKNOWN	Cole Information Services
1994	BOYER, NICHOLE	Cole Information Services
1993	Boyer Nichole	GTE
	Boyer Nichole	GTE

2068 SHOEMAKER LN

<u>Year</u>	<u>Uses</u>	<u>Source</u>
2017	DANIELLE SERLIN	Cole Information Services
2014	ALFRED HYMAN	Cole Information Services
2009	CLARA HYMAN	Cole Information Services
2004	CLARA HYMAN	Cole Information Services
1999	CLARA HYMAN	Cole Information Services

FINDINGS

<u>Year</u>	<u>Uses</u>	<u>Source</u>
1993	Hyman Anne @Somis	GTE
	Hyman Alfred	GTE
	Hyman Alfred	GTE
1986	Hyman Anne @Somis	Pacific Bell
	Hyman Alfred	Pacific Bell
1985	Hyman Alfred	Pacific Telephone Co

2069 SHOEMAKER LN

<u>Year</u>	<u>Uses</u>	<u>Source</u>
2017	RUSIAN DAY CH	Cole Information Services
2014	RUSIAN DAY CH	Cole Information Services
	MELINDA BRITT	Cole Information Services
2009	RUSIAN DAY CH	Cole Information Services
	MELINDA BRITT	Cole Information Services
1999	RUSIAN DAY CH	Cole Information Services
	MELINDA BRITT	Cole Information Services
1986	Keeler Frank D	Pacific Bell
	Graham Ken	Pacific Bell
1985	Graham Ken	Pacific Telephone Co
	Keeler Frank D	Pacific Telephone Co

W HILLCREST DR

2080 W HILLCREST DR

<u>Year</u>	<u>Uses</u>	<u>Source</u>
2017	LILLIAN JOHNSON	Cole Information Services
	RICHARD CHISMAR	Cole Information Services
	DENISE WILLIS	Cole Information Services
	CRAIG RUHMAN	Cole Information Services
	CASA OAKS	Cole Information Services
	SCOTT LYMAN	Cole Information Services
	FRANK JACOBS	Cole Information Services
	DOTTIE HUTCHENS	Cole Information Services
	PEGGY BEAL	Cole Information Services

FINDINGS

<u>Year</u>	<u>Uses</u>	<u>Source</u>
2017	MICHAEL STANFORD	Cole Information Services
	CHELSEA CLAYTON	Cole Information Services
	MINGYANG SUN	Cole Information Services
	PORANKI SRIDHAR	Cole Information Services
	PAIGE SHEESLEY	Cole Information Services
	LILLIAN JOHNSON	Cole Information Services
	RICHARD CHISMAR	Cole Information Services
	DENISE WILLIS	Cole Information Services
	CRAIG RUHMAN	Cole Information Services
	CASA OAKS	Cole Information Services
	SCOTT LYMAN	Cole Information Services
	FRANK JACOBS	Cole Information Services
	DOTTIE HUTCHENS	Cole Information Services
	PEGGY BEAL	Cole Information Services
	MICHAEL STANFORD	Cole Information Services
	CHELSEA CLAYTON	Cole Information Services
	MINGYANG SUN	Cole Information Services
	PORANKI SRIDHAR	Cole Information Services
	PAIGE SHEESLEY	Cole Information Services
	2014	KERRY GOODMAN
LILLIAN JOHNSON		Cole Information Services
GAVIN ROGERS		Cole Information Services
Y POLLASTRINI		Cole Information Services
TOM KENNEDY		Cole Information Services
ROBERTA KARR		Cole Information Services
STEPHANIE ASHER		Cole Information Services
SRIDHAR PORANKI		Cole Information Services
PWANGSTER DUB		Cole Information Services
LINDA WILSON		Cole Information Services
BRANDON SWANSON		Cole Information Services
PRASANTHI NIDADHAVOLU		Cole Information Services
RONALD EINSTEIN		Cole Information Services

FINDINGS

<u>Year</u>	<u>Uses</u>	<u>Source</u>
2014	NINA WANG	Cole Information Services
	BLAINE OCONNOR	Cole Information Services
	SERGIY LYAKH	Cole Information Services
	LARRY KESSLER	Cole Information Services
	JENNIFER DURBIN	Cole Information Services
	DENISE WILLIS	Cole Information Services
	KERRY GOODMAN	Cole Information Services
	LILLIAN JOHNSON	Cole Information Services
	GAVIN ROGERS	Cole Information Services
	Y POLLASTRINI	Cole Information Services
	TOM KENNEDY	Cole Information Services
	ROBERTA KARR	Cole Information Services
	STEPHANIE ASHER	Cole Information Services
	SRIDHAR PORANKI	Cole Information Services
	PWANGSTER DUB	Cole Information Services
	BRANDON SWANSON	Cole Information Services
	LINDA WILSON	Cole Information Services
	PRASANTHI NIDADHAVOLU	Cole Information Services
	RONALD EINSTEIN	Cole Information Services
	NINA WANG	Cole Information Services
BLAINE OCONNOR	Cole Information Services	
SERGIY LYAKH	Cole Information Services	
LARRY KESSLER	Cole Information Services	
JENNIFER DURBIN	Cole Information Services	
DENISE WILLIS	Cole Information Services	
2009	ANGELICA ARIAS	Cole Information Services
	CATHERINES HOUSE CLEANING SERVICES	Cole Information Services
	RUSSELL RAABE	Cole Information Services
	CATHERINE HENRICKSEN	Cole Information Services
	SHERRY DAHL	Cole Information Services
	MANUJEH SIAHKALAN	Cole Information Services
	HASSAN RAZMY	Cole Information Services

FINDINGS

<u>Year</u>	<u>Uses</u>	<u>Source</u>
2009	K SEENIVASAN	Cole Information Services
	MARK FREY	Cole Information Services
	SAUL OROS	Cole Information Services
	BSHARA GHRAIR	Cole Information Services
	ANGELICA ARIAS	Cole Information Services
	CATHERINES HOUSE CLEANING SERVICES	Cole Information Services
	RUSSELL RAABE	Cole Information Services
	CATHERINE HENRICKSEN	Cole Information Services
	SHERRY DAHL	Cole Information Services
	MANIJEH SIAHKALAN	Cole Information Services
	HASSAN RAZMY	Cole Information Services
	K SEENIVASAN	Cole Information Services
	MARK FREY	Cole Information Services
	SAUL OROS	Cole Information Services
	BSHARA GHRAIR	Cole Information Services
2004	DAVE POLESCHOOK	Cole Information Services
	JUANA GUTIERREZ	Cole Information Services
	PINA PAL	Cole Information Services
	SRINIVAS CHOULA	Cole Information Services
	RUSSELL RAABE	Cole Information Services
	VENKATESH BALAJI	Cole Information Services
	PATRICK SMITLEY	Cole Information Services
	CRAIG DAMBROSSIO	Cole Information Services
	KATHLEEN KEHOE	Cole Information Services
	DAVE POLESCHOOK	Cole Information Services
	JUANA GUTIERREZ	Cole Information Services
	PINA PAL	Cole Information Services
	SRINIVAS CHOULA	Cole Information Services
	RUSSELL RAABE	Cole Information Services
	VENKATESH BALAJI	Cole Information Services
PATRICK SMITLEY	Cole Information Services	
CRAIG DAMBROSSIO	Cole Information Services	

FINDINGS

<u>Year</u>	<u>Uses</u>	<u>Source</u>
2004	KATHLEEN KEHOE	Cole Information Services
1999	RUSSELL RAABE	Cole Information Services
	CATHERINE HENRICKSEN	Cole Information Services
	BSHARA GHRAIR	Cole Information Services
	ANGELICA ARIAS	Cole Information Services
	HASSAN RAZMY	Cole Information Services
	K SEENIVASAN	Cole Information Services
	MARK FREY	Cole Information Services
	SAUL OROS	Cole Information Services
	MANIJEH SIAHKALAN	Cole Information Services
	SHERRY DAHL	Cole Information Services
	RUSSELL RAABE	Cole Information Services
	CATHERINE HENRICKSEN	Cole Information Services
	BSHARA GHRAIR	Cole Information Services
	ANGELICA ARIAS	Cole Information Services
	HASSAN RAZMY	Cole Information Services
	K SEENIVASAN	Cole Information Services
	MARK FREY	Cole Information Services
	SAUL OROS	Cole Information Services
	MANIJEH SIAHKALAN	Cole Information Services
	SHERRY DAHL	Cole Information Services
1994	DANISZEWSKI, JAKUB	Cole Information Services
	AUSTER, HOLLY	Cole Information Services
	CASTLE, KRISTY	Cole Information Services
	GEIGER, KARL	Cole Information Services
	NELSON, ROBERT	Cole Information Services
	DANISZEWSKI, JAKUB	Cole Information Services
	AUSTER, HOLLY	Cole Information Services
	GEIGER, KARL	Cole Information Services
	CASTLE, KRISTY	Cole Information Services
	NELSON, ROBERT	Cole Information Services
1993	Bessol Tony	GTE

FINDINGS

<u>Year</u>	<u>Uses</u>	<u>Source</u>
1993	Burke Shannon	GTE
	Schneider Lisa	GTE
	Howard Brian	GTE
	Hayek Jos	GTE
	Graham Jody	GTE
	Burke Shannon	GTE
	Bessol Tony	GTE
	Schneider Lisa	GTE
	Howard Brian	GTE
	Hayek Jos	GTE
	Graham Jody	GTE
1986	Wu Brian	Pacific Bell
	Smith Brian	Pacific Bell
	Orcutt Steven E	Pacific Bell
	Miller Steven W	Pacific Bell
	Mc Cann Robt	Pacific Bell
1985	Wu Brian	Pacific Telephone Co
	Wilson Bret	Pacific Telephone Co
	Mc Cann Robt	Pacific Telephone Co
	Ginther Tom & Julie	Pacific Telephone Co
	Daley Peter Harvey III	Pacific Telephone Co
	Cusworth Jas Arthur	Pacific Telephone Co

2088 W HILLCREST DR

<u>Year</u>	<u>Uses</u>	<u>Source</u>
2017	SRAVAN SURISSETTI	Cole Information Services
	CASA OAKS APARTMENTS	Cole Information Services
	LORRAINE FARRIS	Cole Information Services
	CHRISTOPHER JONES	Cole Information Services
	KATHLEEN MOY	Cole Information Services
	JOSE PORTILLO	Cole Information Services
	JEANETTE RODRIGUEZ	Cole Information Services
	JULIO CISNEROS	Cole Information Services

FINDINGS

<u>Year</u>	<u>Uses</u>	<u>Source</u>
2017	OLIVER MAGBANUA	Cole Information Services
	MELISSA ORTEGA	Cole Information Services
	C PEHRSON	Cole Information Services
	CHARLES PROCTOR	Cole Information Services
	CORY KRONICK	Cole Information Services
	MARK NISSENBAUM	Cole Information Services
	MICHAEL ORETTA	Cole Information Services
	SANDRA BORUP	Cole Information Services
	WAI MAK	Cole Information Services
	SCOTT WALDEN	Cole Information Services
	LAUREN DRUSS	Cole Information Services
	RICHARD GOMEZ	Cole Information Services
	HANNAH BIGHAM	Cole Information Services
	SHELLY DIAZ	Cole Information Services
2014	DAVID HEDGES	Cole Information Services
	CASA OAKS APARTMENTS	Cole Information Services
	JOSHUA PASEWALDT	Cole Information Services
	MELISSA ORTEGA	Cole Information Services
	CESAR PEREZ	Cole Information Services
	LIZBETH SANTOS	Cole Information Services
	KELLY RICHESON	Cole Information Services
	SANDRA BORUP	Cole Information Services
	RICHARD GOMEZ	Cole Information Services
	MARIA SALAS	Cole Information Services
	SCOTT WALDEN	Cole Information Services
	KATHI GRAVINO	Cole Information Services
	APRIL TEETERS	Cole Information Services
	ANGELICA VILLAFANA	Cole Information Services
JOE ZABAGLO	Cole Information Services	
2009	ANTHONY MARSHALL LANDSCAPE	Cole Information Services
	RAYMOND EVRIST	Cole Information Services
	MOUTUSI SARKAR	Cole Information Services

FINDINGS

<u>Year</u>	<u>Uses</u>	<u>Source</u>
2009	DANIEL HOFFMAN	Cole Information Services
	RUDY RAMOS	Cole Information Services
	JULIE MCNALL	Cole Information Services
	NIC NEIDENBACH	Cole Information Services
	S DIAZ	Cole Information Services
	WILLIAM HUGHES	Cole Information Services
	LORRAINE FARRIS	Cole Information Services
	MICHAEL PALESH	Cole Information Services
	CASA OAKS APARTMENTS	Cole Information Services
	FAB ENTERPRISES	Cole Information Services
	ANGELICA VILLAFANA	Cole Information Services
2004	FAB ENTERPRISES	Cole Information Services
	LOUIS HENSCHEL	Cole Information Services
	XOCHITL DOMINGUEZ	Cole Information Services
	CHRIS CELLIO	Cole Information Services
	KEITH NUCKOLLS	Cole Information Services
	ADOLFO BERUMEN	Cole Information Services
	KATHRYN HOWARD	Cole Information Services
	DAVID LEMASTERS	Cole Information Services
	SHANE COUCH	Cole Information Services
	MICHAEL BELLIS	Cole Information Services
	CAROL CHAVEZ	Cole Information Services
	R BETKA	Cole Information Services
	KARRIN SPROUSE	Cole Information Services
1999	LORRAINE FARRIS	Cole Information Services
	CASA OAKS INVESTMENT COMPANY	Cole Information Services
	ANGELICA VILLAFANA	Cole Information Services
	RAYMOND EVRIST	Cole Information Services
	MOUTUSI SARKAR	Cole Information Services
	MICHAEL PALESH	Cole Information Services
	RUDY RAMOS	Cole Information Services
JULIE MCNALL	Cole Information Services	

FINDINGS

<u>Year</u>	<u>Uses</u>	<u>Source</u>
1999	NIC NEIDENBACH	Cole Information Services
	S DIAZ	Cole Information Services
	WILLIAM HUGHES	Cole Information Services
	DANIEL HOFFMAN	Cole Information Services
1994	BRAUNHEIM, BEN	Cole Information Services
	CASA OAKS APARTMENT	Cole Information Services
	KRANZ, KEVIN	Cole Information Services
1993	Malgieri Betty M	GTE
	Lukhard R L	GTE
	Kirkbir Fikret	GTE
	Kinsner Sean	GTE
	Holguin Chas	GTE
	Godfrey Lauren	GTE
	Casa Oaks Apartments	GTE
	Malgieri Betty M	GTE
	Lukiew ski Gerald & Nancy @Camarillo	GTE
	Lukhard R L	GTE
	Kirkbride Shirley J	GTE
	Kirkbir Fikret	GTE
	Kinsner Sean	GTE
	Casa Oaks Apartments	GTE
	Godfrey Lauren	GTE
Holguin Chas	GTE	
1986	Miller Kelly T	Pacific Bell
	Pineda Bartolo	Pacific Bell
	Wiseman L	Pacific Bell
1985	Wiseman L	Pacific Telephone Co
	Stone Frank	Pacific Telephone Co
	Ruiz M	Pacific Telephone Co
	Pinkstaff Adam & Linda	Pacific Telephone Co
	Miller Kelly T	Pacific Telephone Co
	Lepold Kathleen Marie	Pacific Telephone Co

FINDINGS

<u>Year</u>	<u>Uses</u>	<u>Source</u>
1985	Desman Mark B	Pacific Telephone Co
	Coelman Morrie	Pacific Telephone Co

2092 W HILLCREST DR

<u>Year</u>	<u>Uses</u>	<u>Source</u>
2017	TIARE TAMEHAU	Cole Information Services
	LORRAINE MIKELS	Cole Information Services
	JUAN JORDAN	Cole Information Services
	SHOBHNA JAIMINI	Cole Information Services
	CHRISTINA ESTRADA	Cole Information Services
	WARNER TIME	Cole Information Services
	KADI NIINBERG	Cole Information Services
	JOHN THOMAS	Cole Information Services
	TAJUAN JORDAN	Cole Information Services
	MOIZUDDIN AHMED	Cole Information Services
	JEREMY GOLDFIELD	Cole Information Services
	REBECCA EKLUND	Cole Information Services
	OSCAR HERNANDEZ	Cole Information Services
	TIMOTHY FOX	Cole Information Services
	TIME WARNER	Cole Information Services
2014	VICTORIA PRINE	Cole Information Services
	LORI MIKES	Cole Information Services
	TIMOTHY FOX	Cole Information Services
	JITHENDER NANNURI	Cole Information Services
	ELLIOT MORRIS	Cole Information Services
	JOHN THOMAS	Cole Information Services
	SHILPA NARGUND	Cole Information Services
	TIARE TAMEHAU	Cole Information Services
	CONSTANCE KAPLAN	Cole Information Services
	BRIAN BUCKLEY	Cole Information Services
	NICK WILSON	Cole Information Services
	IRENE BECK	Cole Information Services
2009	KENNETH BOHN	Cole Information Services

FINDINGS

<u>Year</u>	<u>Uses</u>	<u>Source</u>
2009	PAGE PETTY	Cole Information Services
	RICH SCHRODETZKI	Cole Information Services
	BHAVYA MEHTA	Cole Information Services
	CHRISTINE BYRON	Cole Information Services
	M MORAN	Cole Information Services
	JENNIFER NAVAROLI	Cole Information Services
2004	GAURAV INTL	Cole Information Services
	LYNN SUNDERLAND	Cole Information Services
	MARK FREY	Cole Information Services
	ROY SANFILIPPO	Cole Information Services
	MARK LAKES	Cole Information Services
	BARBARA RIGG	Cole Information Services
	JOHN MITCHELL	Cole Information Services
	SHAILENDRA GUPTA	Cole Information Services
	GABINO LOPEZ	Cole Information Services
1999	PAGE PETTY	Cole Information Services
	KENNETH BOHN	Cole Information Services
	JENNIFER NAVAROLI	Cole Information Services
	M MORAN	Cole Information Services
	BHAVYA MEHTA	Cole Information Services
	CHRISTINE BYRON	Cole Information Services
	RICH SCHRODETZKI	Cole Information Services
1994	CURRIER, MARY	Cole Information Services
	COOK, ERIN	Cole Information Services
	HICKEY, DANIEL	Cole Information Services
1993	Crate Mike	GTE
	Dolliver Jas	GTE
	Dollman K @New bury Park	GTE
	Holt Bradley	GTE
	Holt C	GTE
	Holt Carrie A S Pia	GTE
	Horowitz Lance	GTE

FINDINGS

<u>Year</u>	<u>Uses</u>	<u>Source</u>
1993	Horowitz M&R	GTE
	Johnson Michal A	GTE
	Johnson Michelle @Newbury Park	GTE
	Johnson Mike	GTE
	Johnson Mike	GTE
	Mitchell Brent D	GTE
	Mitchell C @Somis	GTE
	Zikmanis Atis	GTE
	Crate Mike	GTE
	Dolliver Jas	GTE
	Holt Bradley	GTE
	Horowitz Lance	GTE
	Johnson Michal A	GTE
	Mitchell Brent D	GTE
Zikmanis Atis	GTE	
1986	Brasher Roy	Pacific Bell
	Deem Dirk A	Pacific Bell
	Heins Keith	Pacific Bell
	Jensen Linnea Ingrid	Pacific Bell
	Johnson Robt H	Pacific Bell
	Knaup Danny	Pacific Bell
	Porter Jas Allen	Pacific Bell
	Swanson E	Pacific Bell
	Wilcox Brian D	Pacific Bell
1985	Brasher Roy	Pacific Telephone Co
	Heins Keith	Pacific Telephone Co
	Inglehart Edwin	Pacific Telephone Co
	Jensen Linnea Ingrid	Pacific Telephone Co
	Johnson Robt H	Pacific Telephone Co
	Porter Jas Allen	Pacific Telephone Co
	Schreiber Brian	Pacific Telephone Co
	Swanson E	Pacific Telephone Co

FINDINGS

<u>Year</u>	<u>Uses</u>	<u>Source</u>
1985	Wilcox Brian D	Pacific Telephone Co

2222 W HILLCREST DR

<u>Year</u>	<u>Uses</u>	<u>Source</u>
2014	SMART & FINAL	Cole Information Services
2009	SMART & FINAL	Cole Information Services
2004	SMART & FINAL	Cole Information Services

2258 W HILLCREST DR

<u>Year</u>	<u>Uses</u>	<u>Source</u>
2014	EDWIN SOMARRIBA	Cole Information Services

2280 W HILLCREST DR

<u>Year</u>	<u>Uses</u>	<u>Source</u>
2009	RICHARD CELMIN	Cole Information Services
1999	RICHARD CELMIN	Cole Information Services

West Hillcrest Drive

2080 West Hillcrest Drive

<u>Year</u>	<u>Uses</u>	<u>Source</u>
1993	Bessol Tony	GTE
	Burke Shannon	GTE
	Graham Jody	GTE
	Hayek Jos	GTE
	Howard Brian	GTE
	Schneider Lisa	GTE
	Bessol Tony	GTE
	Burke Shannon	GTE
	Graham Jody	GTE
	Hayek Jos	GTE
	Howard Brian	GTE
	Schneider Lisa	GTE
1986	Mc Cann Robt	Pacific Bell
	Miller Steven W	Pacific Bell

FINDINGS

<u>Year</u>	<u>Uses</u>	<u>Source</u>
1986	Orcutt Steven E	Pacific Bell
	Smith Brian	Pacific Bell
	Wu Brian	Pacific Bell
1985	Cusworth Jas Arthur	Pacific Telephone Co
	Daley Peter Harvey III	Pacific Telephone Co
	Ginther Tom & Julie	Pacific Telephone Co
	Mc Cann Robt	Pacific Telephone Co
	Wilson Bret	Pacific Telephone Co
	Wu Brian	Pacific Telephone Co

WOODCUTTER LN

1987 WOODCUTTER LN

<u>Year</u>	<u>Uses</u>	<u>Source</u>
2017	TREVOR AUGER	Cole Information Services
2014	TREVOR AUGER	Cole Information Services
2009	DEBORAH FUGAZZI	Cole Information Services
2004	DEBORAH FUGAZZI	Cole Information Services
2002	08 MAR 91 N Timohy	Haines & Company, Inc.
1999	DEBORAH FUGAZZI	Cole Information Services

1995 WOODCUTTER LN

<u>Year</u>	<u>Uses</u>	<u>Source</u>
2017	STEVE WOOD	Cole Information Services
2014	STEVEN WOOD	Cole Information Services
2009	DANIEL KROFTA	Cole Information Services
2004	LISA GARNER	Cole Information Services
2002	AHUJAArun KROFA 6 Ma	Haines & Company, Inc.
1999	DANIEL KROFTA	Cole Information Services
1994	WOODHOUSE, BONNY	Cole Information Services
1985	Pinney Chris	Pacific Telephone Co

2003 WOODCUTTER LN

<u>Year</u>	<u>Uses</u>	<u>Source</u>
2017	REGINA GOTTWALD	Cole Information Services

FINDINGS

<u>Year</u>	<u>Uses</u>	<u>Source</u>
2014	MARK GOTTWALD	Cole Information Services
2009	MARK GOTTWALD	Cole Information Services
2004	MARK GOTTWALD	Cole Information Services
2002	GOOTWALD Made	Haines & Company, Inc.
1999	MARK GOTTWALD	Cole Information Services
1994	HENNIGAN, PAUL	Cole Information Services
1993	Hennigan Paul	GTE
	Hennigan Paul	GTE
1986	Henniger Mona i	Pacific Bell
	Hennigan Paul	Pacific Bell
1985	Foster Jas	Pacific Telephone Co

2011 WOODCUTTER LN

<u>Year</u>	<u>Uses</u>	<u>Source</u>
2017	CEYLAN GUCLU	Cole Information Services
2014	GREG RAMIREZ	Cole Information Services
2009	GREG RAMIREZ	Cole Information Services
2004	JOHN GRABER	Cole Information Services
2002	GRABERJohn	Haines & Company, Inc.
1999	GREG RAMIREZ	Cole Information Services

2019 WOODCUTTER LN

<u>Year</u>	<u>Uses</u>	<u>Source</u>
2017	LINDA ESCOTO	Cole Information Services
2014	LINDA ESCOTO	Cole Information Services
2009	LINDA ESCOTO	Cole Information Services
2004	LINDA ESCOTO	Cole Information Services
2002	ESCOTOLrnda	Haines & Company, Inc.
1999	LINDA ESCOTO	Cole Information Services
1986	International Robomation Intelligence	Pacific Bell
	Armitage Mark & Patricia	Pacific Bell
1985	Armitage Mark & Patricia	Pacific Telephone Co

FINDINGS

2026 WOODCUTTER LN

<u>Year</u>	<u>Uses</u>	<u>Source</u>
2017	GERALD DEMPTON	Cole Information Services
2014	GERALD DEMPTON	Cole Information Services
2009	GERALD DEMPTON	Cole Information Services
2004	GERALD DEMPTON	Cole Information Services
2002	DEMI PTON Gerald	Haines & Company, Inc.
1999	GERALD DEMPTON	Cole Information Services
	OCCUPANT UNKNOWN	Cole Information Services
1993	Giesregen Jeremy	GTE
	Giesregen Jeremy	GTE
	Giesregen S @Newbury Park	GTE

2027 WOODCUTTER LN

<u>Year</u>	<u>Uses</u>	<u>Source</u>
2017	JASON SMITH	Cole Information Services
2014	JASON SMITH	Cole Information Services
2009	JASON SMITH	Cole Information Services
2004	TREV HOLMES	Cole Information Services
1999	JASON SMITH	Cole Information Services

2034 WOODCUTTER LN

<u>Year</u>	<u>Uses</u>	<u>Source</u>
2017	PAUL RANDALL	Cole Information Services
2014	P RANDALL	Cole Information Services
2009	P RANDALL	Cole Information Services
2004	P RANDALL	Cole Information Services
1999	P RANDALL	Cole Information Services
1993	Randall Robt E	GTE
	Randall Robt E	GTE

2035 WOODCUTTER LN

<u>Year</u>	<u>Uses</u>	<u>Source</u>
2017	OLIVIA BALLANTYNE	Cole Information Services
2014	OLIVIA BALLANTYNE	Cole Information Services

FINDINGS

<u>Year</u>	<u>Uses</u>	<u>Source</u>
2009	OLIVIA BALLANTYNE	Cole Information Services
2002	ASPEY Ridhard C 0 I	Haines & Company, Inc.
1999	OCCUPANT UNKNOWN	Cole Information Services
	OLIVIA BALLANTYNE	Cole Information Services
1994	LOPEZ, ALLEN	Cole Information Services
1993	Lopez Allen	GTE
	Lopez Allen	GTE
	Lopez Allen	GTE
	Lopez Allen	GTE

2042 WOODCUTTER LN

<u>Year</u>	<u>Uses</u>	<u>Source</u>
2017	ANNA RUNNION	Cole Information Services
2014	ANNA RUNNION	Cole Information Services
	JEFFREY BRYAN	Cole Information Services
2009	ANNA RUNNION	Cole Information Services
2004	ANNA RUNNION	Cole Information Services
2002	RUNNI 00 AK 8054 S 6 M	Haines & Company, Inc.
1999	ANNA RUNNION	Cole Information Services
1994	DIGGS, LEROY	Cole Information Services
1993	Mc Carrick Jennifer	GTE
	Mc Carrick Jennifer	GTE
1986	Lu Sam I	Pacific Bell
1985	Lu Sam I	Pacific Telephone Co

2043 WOODCUTTER LN

<u>Year</u>	<u>Uses</u>	<u>Source</u>
2014	MEGAN ROSALEZ	Cole Information Services
2009	ALEC SCHLOESSER	Cole Information Services
2004	MATTHEW SPITLER	Cole Information Services
2002	HAN 01 GAN 0 Michael	Haines & Company, Inc.
1999	ALEC SCHLOESSER	Cole Information Services

FINDINGS

2050 WOODCUTTER LN

<u>Year</u>	<u>Uses</u>	<u>Source</u>
2017	STEPHANIE SPENCER	Cole Information Services
2014	STEPHANIE SPENCER	Cole Information Services
2009	VICTORIA PEABODY	Cole Information Services
2004	VICTORIA PEABODY	Cole Information Services
2002	PEABODY 0 115an	Haines & Company, Inc.
1999	VICTORIA PEABODY	Cole Information Services

2051 WOODCUTTER LN

<u>Year</u>	<u>Uses</u>	<u>Source</u>
2017	MANISH JAIN	Cole Information Services
2014	MANISH JAIN	Cole Information Services
2009	GAUTAM BANERJEE	Cole Information Services
2004	STEVEN OGDEN	Cole Information Services
2002	LOPEZY	Haines & Company, Inc.
	OGDEN Waee 00 C	Haines & Company, Inc.
1999	GAUTAM BANERJEE	Cole Information Services
1985	Eastman John	Pacific Telephone Co

2058 WOODCUTTER LN

<u>Year</u>	<u>Uses</u>	<u>Source</u>
2017	DONNA NORTON	Cole Information Services
2014	DONNA NORTON	Cole Information Services
2009	SHON OLSON	Cole Information Services
2004	SHON OLSON	Cole Information Services
2002	BOLONBrad	Haines & Company, Inc.
1999	SHON OLSON	Cole Information Services
1993	Johnson Jas	GTE
	Johnson Jas	GTE

2059 WOODCUTTER LN

<u>Year</u>	<u>Uses</u>	<u>Source</u>
2017	DERICK MILLER	Cole Information Services
2014	ALICIA HORNBY	Cole Information Services

FINDINGS

<u>Year</u>	<u>Uses</u>	<u>Source</u>
2009	P LEFF	Cole Information Services
2004	DAVID HARRINGTON	Cole Information Services
2002	HARRINGTON David	Haines & Company, Inc.
1999	OCCUPANT UNKNOWN	Cole Information Services
	P LEFF	Cole Information Services
1986	Caw vey Bruce & Tracy	Pacific Bell
1985	Caw vey Bruce & Tracy	Pacific Telephone Co

2066 WOODCUTTER LN

<u>Year</u>	<u>Uses</u>	<u>Source</u>
2017	KENTON BROWN	Cole Information Services
2014	GENE BROWN	Cole Information Services
2009	DANIEL PIERCE	Cole Information Services
2004	DANIEL PIERCE	Cole Information Services
2002	0 PIEICE Danrel	Haines & Company, Inc.
1999	DANIEL PIERCE	Cole Information Services
1986	Lochner C	Pacific Bell
1985	Lochner C	Pacific Telephone Co

2067 WOODCUTTER LN

<u>Year</u>	<u>Uses</u>	<u>Source</u>
2017	DAN BOZYMOWSKI	Cole Information Services
2014	DANIEL BOZYMOWSKI	Cole Information Services
2009	DANIEL BOZYMOWSKI	Cole Information Services
2004	JACQUELINE BARRY	Cole Information Services
	KIM WEE	Cole Information Services
	DANIEL BOZYMOWSKI	Cole Information Services
2002	OMARKRUDChns 00 I	Haines & Company, Inc.
1999	DANIEL BOZYMOWSKI	Cole Information Services
1993	Garbe D Craig	GTE
	Garbe D Craig	GTE

FINDINGS

ADJOINING PROPERTY: ADDRESSES NOT IDENTIFIED IN RESEARCH SOURCE

The following Adjoining Property addresses were researched for this report, and the addresses were not identified in research source.

<u>Address Researched</u>	<u>Address Not Identified in Research Source</u>
1987 WOODCUTTER LN	2002, 2000, 1996, 1994, 1993, 1986, 1985, 1980, 1976, 1975, 1971, 1970, 1968, 1965, 1964, 1961, 1957, 1953, 1949, 1940, 1930, 1926
1987 WOODCUTTER LN	2017, 2014, 2009, 2004, 2000, 1999, 1996, 1994, 1993, 1986, 1985, 1980, 1976, 1975, 1971, 1970, 1968, 1965, 1964, 1961, 1957, 1953, 1949, 1940, 1930, 1926
1989 SHOEMAKER LN	2017, 2014, 2009, 2004, 2000, 1999, 1996, 1994, 1993, 1986, 1980, 1976, 1975, 1971, 1970, 1968, 1965, 1964, 1961, 1957, 1953, 1949, 1940, 1930, 1926
1989 SHOEMAKER LN	2017, 2002, 2000, 1996, 1994, 1993, 1986, 1985, 1980, 1976, 1975, 1971, 1970, 1968, 1965, 1964, 1961, 1957, 1953, 1949, 1940, 1930, 1926
1995 WOODCUTTER LN	2002, 2000, 1996, 1993, 1986, 1985, 1980, 1976, 1975, 1971, 1970, 1968, 1965, 1964, 1961, 1957, 1953, 1949, 1940, 1930, 1926
1995 WOODCUTTER LN	2017, 2014, 2009, 2004, 2000, 1999, 1996, 1994, 1993, 1986, 1980, 1976, 1975, 1971, 1970, 1968, 1965, 1964, 1961, 1957, 1953, 1949, 1940, 1930, 1926
1997 SHOEMAKER LN	2017, 2014, 2009, 2004, 2002, 2000, 1999, 1996, 1994, 1986, 1985, 1980, 1976, 1975, 1971, 1970, 1968, 1965, 1964, 1961, 1957, 1953, 1949, 1940, 1930, 1926
1997 SHOEMAKER LN	2002, 2000, 1996, 1994, 1993, 1986, 1985, 1980, 1976, 1975, 1971, 1970, 1968, 1965, 1964, 1961, 1957, 1953, 1949, 1940, 1930, 1926
2003 WOODCUTTER LN	2002, 2000, 1996, 1993, 1986, 1985, 1980, 1976, 1975, 1971, 1970, 1968, 1965, 1964, 1961, 1957, 1953, 1949, 1940, 1930, 1926
2003 WOODCUTTER LN	2017, 2014, 2009, 2004, 2000, 1999, 1996, 1994, 1980, 1976, 1975, 1971, 1970, 1968, 1965, 1964, 1961, 1957, 1953, 1949, 1940, 1930, 1926
2005 SHOEMAKER LN	2017, 2014, 2009, 2004, 2000, 1999, 1996, 1994, 1993, 1980, 1976, 1975, 1971, 1970, 1968, 1965, 1964, 1961, 1957, 1953, 1949, 1940, 1930, 1926
2005 SHOEMAKER LN	2014, 2002, 2000, 1996, 1994, 1993, 1986, 1985, 1980, 1976, 1975, 1971, 1970, 1968, 1965, 1964, 1961, 1957, 1953, 1949, 1940, 1930, 1926
2011 SHOEMAKER LN	2017, 2014, 2002, 2000, 1996, 1994, 1993, 1986, 1985, 1980, 1976, 1975, 1971, 1970, 1968, 1965, 1964, 1961, 1957, 1953, 1949, 1940, 1930, 1926
2011 SHOEMAKER LN	2017, 2014, 2009, 2004, 2000, 1999, 1996, 1994, 1985, 1980, 1976, 1975, 1971, 1970, 1968, 1965, 1964, 1961, 1957, 1953, 1949, 1940, 1930, 1926
2011 WOODCUTTER LN	2017, 2014, 2009, 2004, 2000, 1999, 1996, 1994, 1993, 1986, 1985, 1980, 1976, 1975, 1971, 1970, 1968, 1965, 1964, 1961, 1957, 1953, 1949, 1940, 1930, 1926
2011 WOODCUTTER LN	2002, 2000, 1996, 1994, 1993, 1986, 1985, 1980, 1976, 1975, 1971, 1970, 1968, 1965, 1964, 1961, 1957, 1953, 1949, 1940, 1930, 1926
2019 WOODCUTTER LN	2002, 2000, 1996, 1994, 1993, 1986, 1985, 1980, 1976, 1975, 1971, 1970, 1968, 1965, 1964, 1961, 1957, 1953, 1949, 1940, 1930, 1926
2019 WOODCUTTER LN	2017, 2014, 2009, 2004, 2000, 1999, 1996, 1994, 1993, 1980, 1976, 1975, 1971, 1970, 1968, 1965, 1964, 1961, 1957, 1953, 1949, 1940, 1930, 1926
2021 SHOEMAKER LN	2002, 2000, 1996, 1994, 1993, 1986, 1985, 1980, 1976, 1975, 1971, 1970, 1968, 1965, 1964, 1961, 1957, 1953, 1949, 1940, 1930, 1926

FINDINGS

<u>Address Researched</u>	<u>Address Not Identified in Research Source</u>
2069 SHOEMAKER LN	2004, 2002, 2000, 1996, 1994, 1993, 1986, 1985, 1980, 1976, 1975, 1971, 1970, 1968, 1965, 1964, 1961, 1957, 1953, 1949, 1940, 1930, 1926
2069 SHOEMAKER LN	2017, 2014, 2009, 2004, 2002, 2000, 1999, 1996, 1994, 1993, 1980, 1976, 1975, 1971, 1970, 1968, 1965, 1964, 1961, 1957, 1953, 1949, 1940, 1930, 1926
2080 W HILLCREST DR	2017, 2014, 2009, 2004, 2002, 2000, 1999, 1996, 1994, 1980, 1976, 1975, 1971, 1970, 1968, 1965, 1964, 1961, 1957, 1953, 1949, 1940, 1930, 1926
2080 W HILLCREST DR	2002, 2000, 1996, 1993, 1986, 1985, 1980, 1976, 1975, 1971, 1970, 1968, 1965, 1964, 1961, 1957, 1953, 1949, 1940, 1930, 1926
2080 W HILLCREST DR	2002, 2000, 1996, 1993, 1986, 1985, 1980, 1976, 1975, 1971, 1970, 1968, 1965, 1964, 1961, 1957, 1953, 1949, 1940, 1930, 1926
2080 West Hillcrest Drive	2017, 2014, 2009, 2004, 2002, 2000, 1999, 1996, 1994, 1980, 1976, 1975, 1971, 1970, 1968, 1965, 1964, 1961, 1957, 1953, 1949, 1940, 1930, 1926
2088 W HILLCREST DR	2002, 2000, 1996, 1993, 1986, 1985, 1980, 1976, 1975, 1971, 1970, 1968, 1965, 1964, 1961, 1957, 1953, 1949, 1940, 1930, 1926
2088 W HILLCREST DR	2017, 2014, 2009, 2004, 2002, 2000, 1999, 1996, 1994, 1980, 1976, 1975, 1971, 1970, 1968, 1965, 1964, 1961, 1957, 1953, 1949, 1940, 1930, 1926
2092 W HILLCREST DR	2017, 2014, 2009, 2004, 2002, 2000, 1999, 1996, 1994, 1980, 1976, 1975, 1971, 1970, 1968, 1965, 1964, 1961, 1957, 1953, 1949, 1940, 1930, 1926
2092 W HILLCREST DR	2002, 2000, 1996, 1993, 1986, 1985, 1980, 1976, 1975, 1971, 1970, 1968, 1965, 1964, 1961, 1957, 1953, 1949, 1940, 1930, 1926
2222 W HILLCREST DR	2017, 2002, 2000, 1999, 1996, 1994, 1993, 1986, 1985, 1980, 1976, 1975, 1971, 1970, 1968, 1965, 1964, 1961, 1957, 1953, 1949, 1940, 1930, 1926
2258 W HILLCREST DR	2017, 2009, 2004, 2002, 2000, 1999, 1996, 1994, 1993, 1986, 1985, 1980, 1976, 1975, 1971, 1970, 1968, 1965, 1964, 1961, 1957, 1953, 1949, 1940, 1930, 1926
2280 W HILLCREST DR	2017, 2014, 2004, 2002, 2000, 1996, 1994, 1993, 1986, 1985, 1980, 1976, 1975, 1971, 1970, 1968, 1965, 1964, 1961, 1957, 1953, 1949, 1940, 1930, 1926
516 RANCHO CONEJO BLVD	2009, 2004, 2002, 2000, 1999, 1996, 1994, 1993, 1986, 1985, 1980, 1976, 1975, 1971, 1970, 1968, 1965, 1964, 1961, 1957, 1953, 1949, 1940, 1930, 1926
518 RANCHO CONEJO BLVD	2002, 2000, 1996, 1993, 1986, 1985, 1980, 1976, 1975, 1971, 1970, 1968, 1965, 1964, 1961, 1957, 1953, 1949, 1940, 1930, 1926
518 RANCHO CONEJO BLVD	2002, 2000, 1996, 1993, 1986, 1985, 1980, 1976, 1975, 1971, 1970, 1968, 1965, 1964, 1961, 1957, 1953, 1949, 1940, 1930, 1926
518 RANCHO CONEJO BLVD	2017, 2014, 2009, 2004, 2000, 1999, 1996, 1994, 1986, 1976, 1971, 1968, 1965, 1964, 1961, 1957, 1953, 1949, 1940, 1930, 1926
518 Rancho Conejo Boulevard	2017, 2014, 2009, 2004, 2000, 1999, 1996, 1994, 1986, 1976, 1971, 1968, 1965, 1964, 1961, 1957, 1953, 1949, 1940, 1930, 1926
518 RANCHO ONEO BLVD	2017, 2014, 2009, 2004, 2002, 2000, 1999, 1996, 1994, 1986, 1985, 1980, 1976, 1975, 1971, 1970, 1968, 1965, 1964, 1961, 1957, 1953, 1949, 1940, 1930, 1926
602 RANCHO CONEJO BLVD	2017, 2014, 2009, 2004, 2000, 1999, 1996, 1994, 1993, 1986, 1985, 1980, 1976, 1975, 1971, 1968, 1965, 1964, 1961, 1957, 1953, 1949, 1940, 1930, 1926
605 RANCHO CONEJO BLVD	2009, 2004, 2002, 2000, 1999, 1996, 1994, 1993, 1986, 1985, 1980, 1976, 1975, 1971, 1970, 1968, 1965, 1964, 1961, 1957, 1953, 1949, 1940, 1930, 1926
609 RANCHO CONEJO BLVD	2002, 2000, 1999, 1996, 1994, 1993, 1986, 1985, 1980, 1976, 1975, 1971, 1970, 1968, 1965, 1964, 1961, 1957, 1953, 1949, 1940, 1930, 1926

FINDINGS

Address Researched

609 RANCHO CONEJO BLVD

620 RANCHO CONEJO BLVD

620 Rancho Conejo Boulevard

667 RANCHO CONEJO BLVD

667 RANCHO CONEJO BLVD

700 RANCHO CONEJO BLVD

700 RANCHO CONEJO BLVD

700 Rancho Conejo Boulevard

703 RANCHO CONEJO BLVD

704 RANCHO CONEJO BLVD

711 RANCHO CONEJO BLVD

Address Not Identified in Research Source

2017, 2014, 2009, 2004, 2000, 1999, 1996, 1994, 1993, 1986, 1985, 1980, 1976, 1971, 1968, 1965, 1964, 1961, 1957, 1953, 1949, 1940, 1930, 1926

2017, 2014, 2009, 2004, 2000, 1999, 1996, 1994, 1976, 1971, 1968, 1965, 1961, 1957, 1953, 1949, 1940, 1930, 1926

2017, 2014, 2009, 2004, 2000, 1999, 1996, 1994, 1976, 1971, 1968, 1965, 1961, 1957, 1953, 1949, 1940, 1930, 1926

2017, 2014, 2009, 2004, 2002, 2000, 1999, 1996, 1993, 1986, 1985, 1980, 1976, 1975, 1971, 1970, 1968, 1965, 1964, 1961, 1957, 1953, 1949, 1940, 1930, 1926

2017, 2014, 2009, 2004, 2000, 1999, 1996, 1994, 1986, 1985, 1980, 1976, 1975, 1971, 1970, 1968, 1965, 1964, 1961, 1957, 1953, 1949, 1940, 1930, 1926

2017, 2014, 2009, 2004, 2002, 2000, 1999, 1996, 1994, 1985, 1976, 1971, 1970, 1968, 1965, 1964, 1961, 1957, 1953, 1949, 1940, 1930, 1926

2017, 2014, 2009, 2002, 2000, 1999, 1996, 1993, 1986, 1985, 1980, 1976, 1975, 1971, 1970, 1968, 1965, 1964, 1961, 1957, 1953, 1949, 1940, 1930, 1926

2017, 2014, 2009, 2004, 2002, 2000, 1999, 1996, 1994, 1985, 1976, 1971, 1970, 1968, 1965, 1964, 1961, 1957, 1953, 1949, 1940, 1930, 1926

2017, 2014, 2009, 2004, 2000, 1999, 1996, 1994, 1985, 1980, 1976, 1975, 1971, 1970, 1968, 1965, 1964, 1961, 1957, 1953, 1949, 1940, 1930, 1926

2017, 2014, 2009, 2004, 2002, 2000, 1999, 1996, 1994, 1976, 1975, 1971, 1970, 1968, 1965, 1964, 1961, 1957, 1953, 1949, 1940, 1930, 1926

2017, 2014, 2009, 2004, 2000, 1999, 1996, 1994, 1986, 1985, 1980, 1976, 1975, 1971, 1970, 1968, 1965, 1964, 1961, 1957, 1953, 1949, 1940, 1930, 1926

TARGET PROPERTY: ADDRESS NOT IDENTIFIED IN RESEARCH SOURCE

The following Target Property addresses were researched for this report, and the addresses were not identified in the research source.

Address Researched

2150 West Hillcrest Drive

Address Not Identified in Research Source

2017, 2014, 2009, 2002, 2000, 1999, 1996, 1993, 1980, 1976, 1975, 1971, 1970, 1968, 1965, 1964, 1961, 1957, 1953, 1949, 1940, 1930, 1926



2150 West Hillcrest Drive

2150 West Hillcrest Drive

Newbury Park, CA 91320

Inquiry Number: 6826038.8

January 20, 2022

The EDR Aerial Photo Decade Package



6 Armstrong Road, 4th floor
Shelton, CT 06484
Toll Free: 800.352.0050
www.edrnet.com

EDR Aerial Photo Decade Package

01/20/22

Site Name:

2150 West Hillcrest Drive
2150 West Hillcrest Drive
Newbury Park, CA 91320
EDR Inquiry # 6826038.8

Client Name:

Stantec
290 Conejo Ridge Avenue
Thousand Oaks, CA 91361
Contact: Jennifer Alvarado



Environmental Data Resources, Inc. (EDR) Aerial Photo Decade Package is a screening tool designed to assist environmental professionals in evaluating potential liability on a target property resulting from past activities. EDR's professional researchers provide digitally reproduced historical aerial photographs, and when available, provide one photo per decade.

Search Results:

<u>Year</u>	<u>Scale</u>	<u>Details</u>	<u>Source</u>
2016	1"=500'	Flight Year: 2016	USDA/NAIP
2012	1"=500'	Flight Year: 2012	USDA/NAIP
2009	1"=500'	Flight Year: 2009	USDA/NAIP
2005	1"=500'	Flight Year: 2005	USDA/NAIP
2002	1"=500'	Acquisition Date: January 01, 2002	USGS/DOQQ
1994	1"=500'	Acquisition Date: June 01, 1994	USGS/DOQQ
1989	1"=500'	Acquisition Date: January 01, 1989	USGS/DOQQ
1985	1"=500'	Flight Date: September 12, 1985	USDA
1978	1"=500'	Flight Date: September 21, 1978	USDA
1967	1"=500'	Flight Date: August 13, 1967	USGS
1959	1"=500'	Flight Date: August 22, 1959	USDA
1953	1"=500'	Flight Date: January 03, 1953	USGS
1947	1"=500'	Flight Date: August 15, 1947	USGS
1938	1"=500'	Flight Date: May 09, 1938	USDA

When delivered electronically by EDR, the aerial photo images included with this report are for ONE TIME USE ONLY. Further reproduction of these aerial photo images is prohibited without permission from EDR. For more information contact your EDR Account Executive.

Disclaimer - Copyright and Trademark Notice

This Report contains certain information obtained from a variety of public and other sources reasonably available to Environmental Data Resources, Inc. It cannot be concluded from this Report that coverage information for the target and surrounding properties does not exist from other sources. NO WARRANTY EXPRESSED OR IMPLIED, IS MADE WHATSOEVER IN CONNECTION WITH THIS REPORT. ENVIRONMENTAL DATA RESOURCES, INC. SPECIFICALLY DISCLAIMS THE MAKING OF ANY SUCH WARRANTIES, INCLUDING WITHOUT LIMITATION, MERCHANTABILITY OR FITNESS FOR A PARTICULAR USE OR PURPOSE. ALL RISK IS ASSUMED BY THE USER. IN NO EVENT SHALL ENVIRONMENTAL DATA RESOURCES, INC. BE LIABLE TO ANYONE, WHETHER ARISING OUT OF ERRORS OR OMISSIONS, NEGLIGENCE, ACCIDENT OR ANY OTHER CAUSE, FOR ANY LOSS OF DAMAGE, INCLUDING, WITHOUT LIMITATION, SPECIAL, INCIDENTAL, CONSEQUENTIAL, OR EXEMPLARY DAMAGES. ANY LIABILITY ON THE PART OF ENVIRONMENTAL DATA RESOURCES, INC. IS STRICTLY LIMITED TO A REFUND OF THE AMOUNT PAID FOR THIS REPORT. Purchaser accepts this Report "AS IS". Any analyses, estimates, ratings, environmental risk levels or risk codes provided in this Report are provided for illustrative purposes only, and are not intended to provide, nor should they be interpreted as providing any facts regarding, or prediction or forecast of, any environmental risk for any property. Only a Phase I Environmental Site Assessment performed by an environmental professional can provide information regarding the environmental risk for any property. Additionally, the information provided in this Report is not to be construed as legal advice.

Copyright 2022 by Environmental Data Resources, Inc. All rights reserved. Reproduction in any media or format, in whole or in part, of any report or map of Environmental Data Resources, Inc., or its affiliates, is prohibited without prior written permission.

EDR and its logos (including Sanborn and Sanborn Map) are trademarks of Environmental Data Resources, Inc. or its affiliates. All other trademarks used herein are the property of their respective owners.



INQUIRY #: 6826038.8

YEAR: 2016

— = 500'





INQUIRY #: 6826038.8

YEAR: 2012

— = 500'





INQUIRY #: 6826038.8

YEAR: 2009

— = 500'





INQUIRY #: 6826038.8

YEAR: 2005

— = 500'





INQUIRY #: 6826038.8

YEAR: 2002

— = 500'





INQUIRY #: 6826038.8

YEAR: 1994

— = 500'





INQUIRY #: 6826038.8

YEAR: 1989

— = 500'





INQUIRY #: 6826038.8

YEAR: 1985

— = 500'





INQUIRY #: 6826038.8

YEAR: 1978

— = 500'





INQUIRY #: 6826038.8

YEAR: 1967

— = 500'






INQUIRY #: 6826038.8

YEAR: 1959

— = 500'





INQUIRY #: 6826038.8

YEAR: 1953

— = 500'






INQUIRY #: 6826038.8

YEAR: 1947

— = 500'





INQUIRY #: 6826038.8

YEAR: 1938

— = 500'



2150 West Hillcrest Drive
2150 West Hillcrest Drive
Newbury Park, CA 91320

Inquiry Number: 6826038.4

January 20, 2022

EDR Historical Topo Map Report

with QuadMatch™



6 Armstrong Road, 4th floor
Shelton, CT 06484
Toll Free: 800.352.0050
www.edrnet.com

EDR Historical Topo Map Report

01/20/22

Site Name:

2150 West Hillcrest Drive
2150 West Hillcrest Drive
Newbury Park, CA 91320
EDR Inquiry # 6826038.4

Client Name:

Stantec
290 Conejo Ridge Avenue
Thousand Oaks, CA 91361
Contact: Jennifer Alvarado



EDR Topographic Map Library has been searched by EDR and maps covering the target property location as provided by Stantec were identified for the years listed below. EDR's Historical Topo Map Report is designed to assist professionals in evaluating potential liability on a target property resulting from past activities. EDR's Historical Topo Map Report includes a search of a collection of public and private color historical topographic maps, dating back to the late 1800s.

Search Results:**Coordinates:**

P.O.#	NA	Latitude:	34.186024 34° 11' 10" North
Project:	2042632400	Longitude:	-118.923859 -118° 55' 26" West
		UTM Zone:	Zone 11 North
		UTM X Meters:	322711.63
		UTM Y Meters:	3784455.06
		Elevation:	639.00' above sea level

Maps Provided:

2018	1921
2015	1903
2012	1900
1967	
1951	
1950	
1947	
1943	

Disclaimer - Copyright and Trademark Notice

This Report contains certain information obtained from a variety of public and other sources reasonably available to Environmental Data Resources, Inc. It cannot be concluded from this Report that coverage information for the target and surrounding properties does not exist from other sources. NO WARRANTY EXPRESSED OR IMPLIED, IS MADE WHATSOEVER IN CONNECTION WITH THIS REPORT. ENVIRONMENTAL DATA RESOURCES, INC. SPECIFICALLY DISCLAIMS THE MAKING OF ANY SUCH WARRANTIES, INCLUDING WITHOUT LIMITATION, MERCHANTABILITY OR FITNESS FOR A PARTICULAR USE OR PURPOSE. ALL RISK IS ASSUMED BY THE USER. IN NO EVENT SHALL ENVIRONMENTAL DATA RESOURCES, INC. BE LIABLE TO ANYONE, WHETHER ARISING OUT OF ERRORS OR OMISSIONS, NEGLIGENCE, ACCIDENT OR ANY OTHER CAUSE, FOR ANY LOSS OF DAMAGE, INCLUDING, WITHOUT LIMITATION, SPECIAL, INCIDENTAL, CONSEQUENTIAL, OR EXEMPLARY DAMAGES. ANY LIABILITY ON THE PART OF ENVIRONMENTAL DATA RESOURCES, INC. IS STRICTLY LIMITED TO A REFUND OF THE AMOUNT PAID FOR THIS REPORT. Purchaser accepts this Report "AS IS". Any analyses, estimates, ratings, environmental risk levels or risk codes provided in this Report are provided for illustrative purposes only, and are not intended to provide, nor should they be interpreted as providing any facts regarding, or prediction or forecast of, any environmental risk for any property. Only a Phase I Environmental Site Assessment performed by an environmental professional can provide information regarding the environmental risk for any property. Additionally, the information provided in this Report is not to be construed as legal advice.

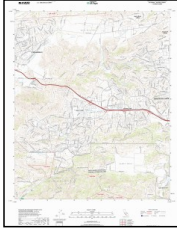
Copyright 2022 by Environmental Data Resources, Inc. All rights reserved. Reproduction in any media or format, in whole or in part, of any report or map of Environmental Data Resources, Inc., or its affiliates, is prohibited without prior written permission.

EDR and its logos (including Sanborn and Sanborn Map) are trademarks of Environmental Data Resources, Inc. or its affiliates. All other trademarks used herein are the property of their respective owners.

Topo Sheet Key

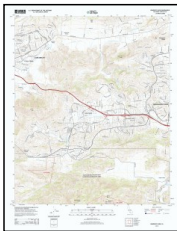
This EDR Topo Map Report is based upon the following USGS topographic map sheets.

2018 Source Sheets



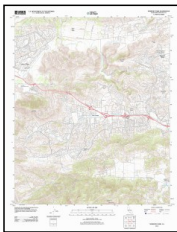
Newbury Park
2018
7.5-minute, 24000

2015 Source Sheets



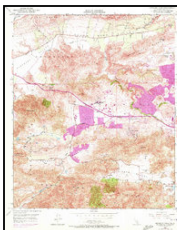
Newbury Park
2015
7.5-minute, 24000

2012 Source Sheets



Newbury Park
2012
7.5-minute, 24000

1967 Source Sheets



Newbury Park
1967
7.5-minute, 24000
Aerial Photo Revised 1967

Topo Sheet Key

This EDR Topo Map Report is based upon the following USGS topographic map sheets.

1951 Source Sheets



Newbury Park
1951
7.5-minute, 24000
Aerial Photo Revised 1947

1950 Source Sheets



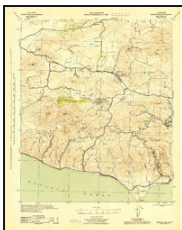
Newbury Park
1950
7.5-minute, 24000
Aerial Photo Revised 1947

1947 Source Sheets



TRIUNFO PASS
1947
15-minute, 50000

1943 Source Sheets



Triunfo Pass
1943
15-minute, 62500
Aerial Photo Revised 1938

Topo Sheet Key

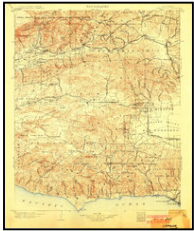
This EDR Topo Map Report is based upon the following USGS topographic map sheets.

1921 Source Sheets



Triunfo Pass
1921
15-minute, 62500

1903 Source Sheets

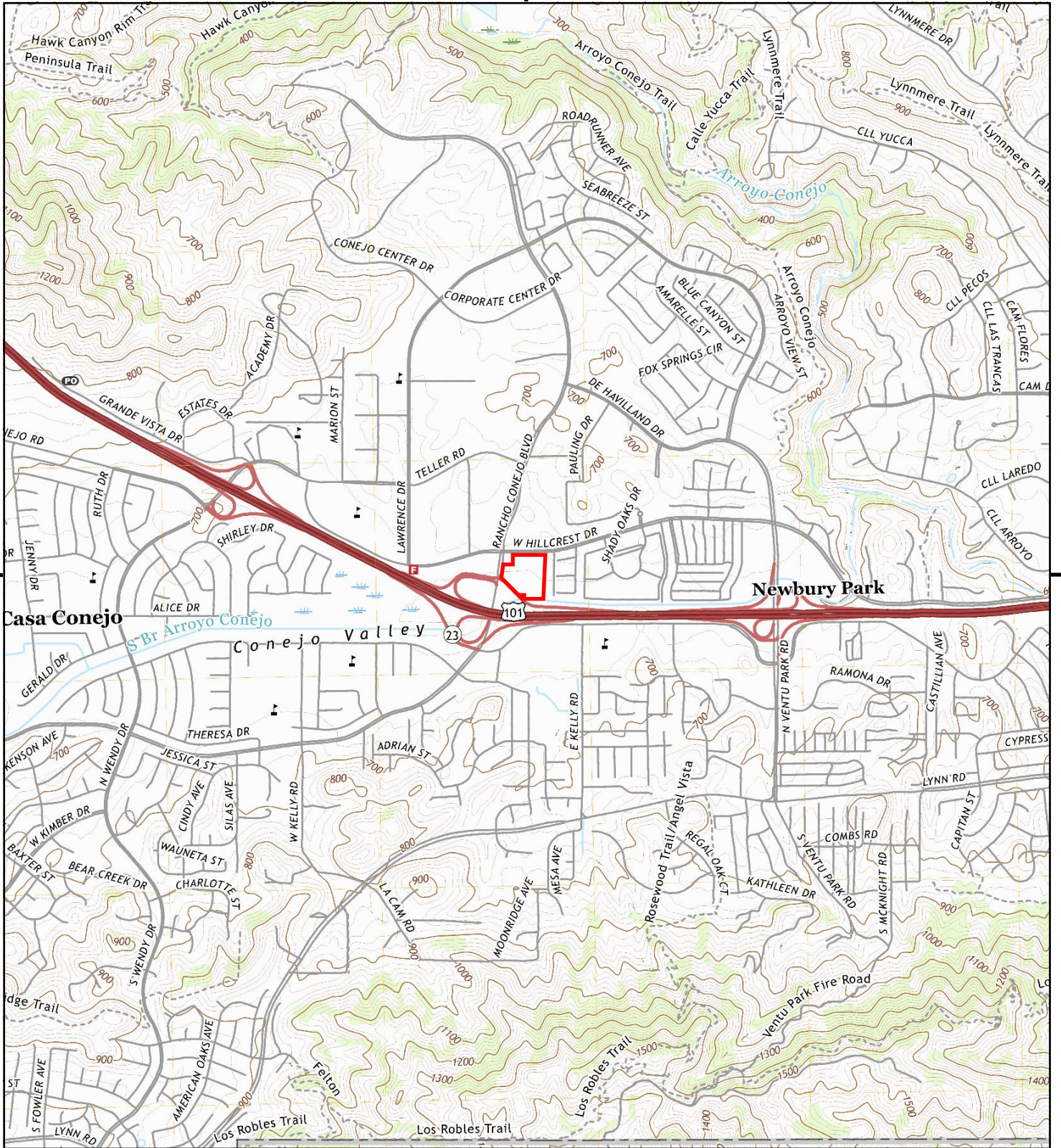


Camulos
1903
30-minute, 125000

1900 Source Sheets



Triunfo Pass
1900
15-minute, 62500



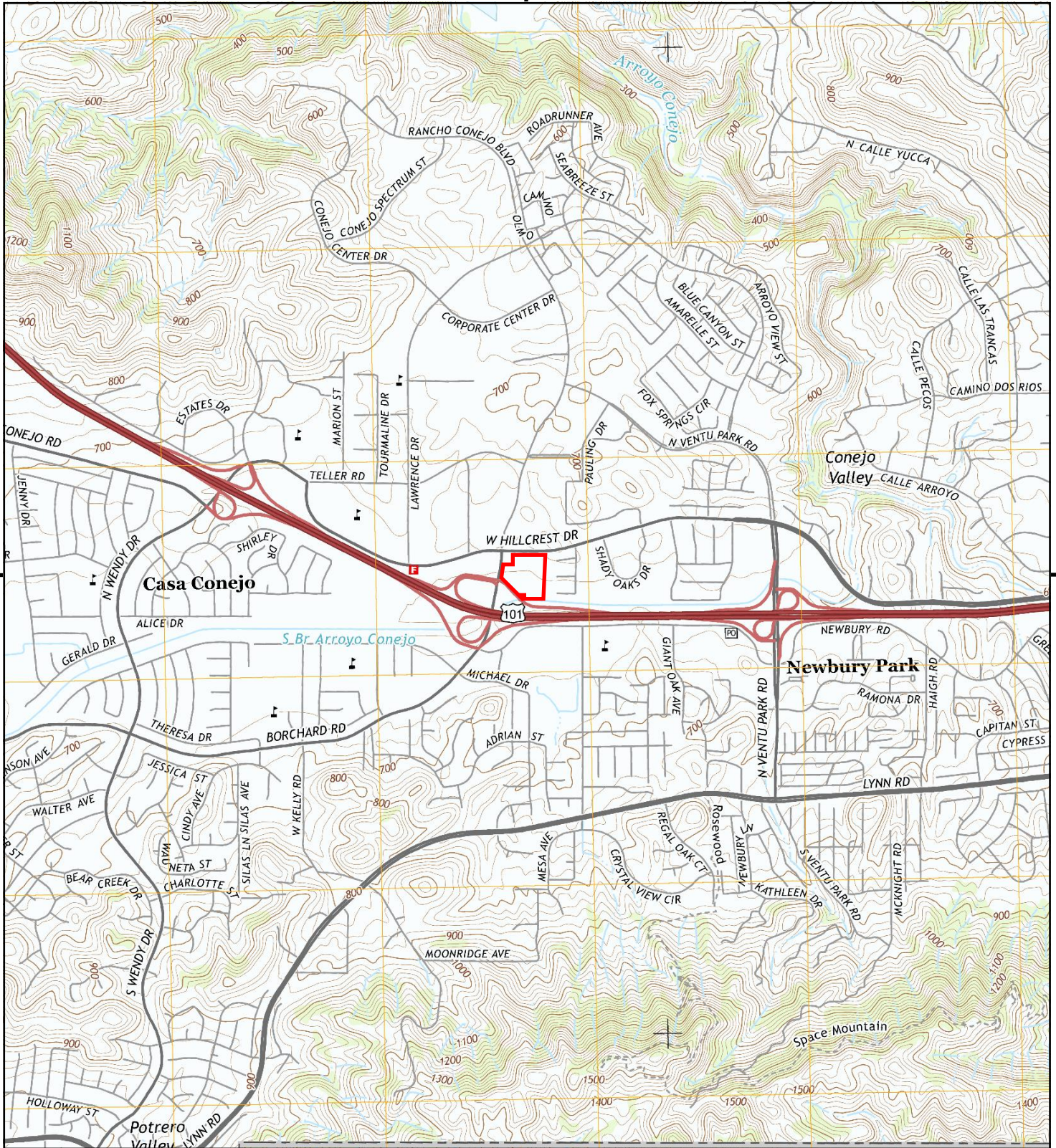
This report includes information from the following map sheet(s).



TP, Newbury Park, 2018, 7.5-minute

SITE NAME: 2150 West Hillcrest Drive
 ADDRESS: 2150 West Hillcrest Drive
 Newbury Park, CA 91320
 CLIENT: Stantec





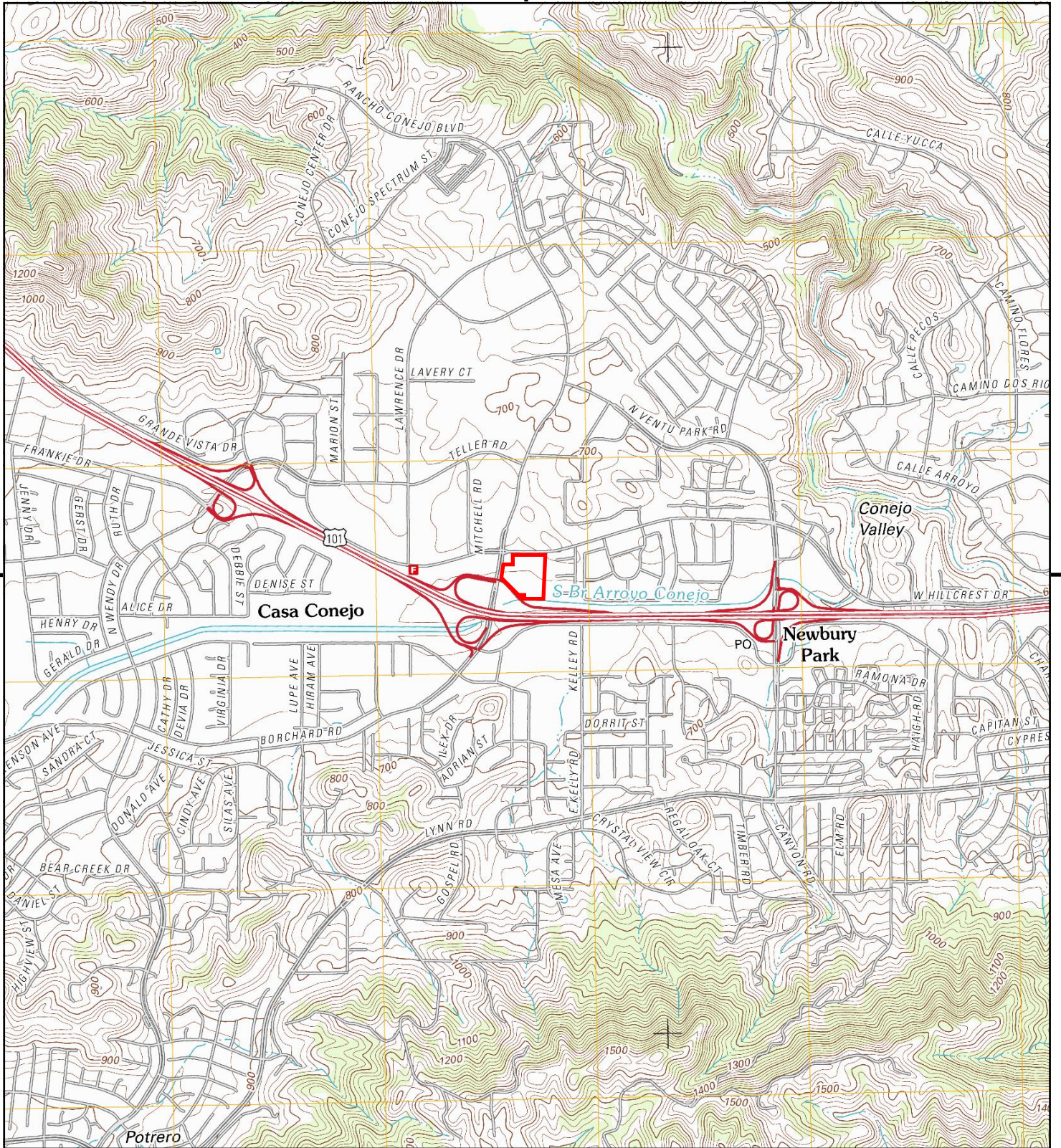
This report includes information from the following map sheet(s).



TP, Newbury Park, 2015, 7.5-minute

SITE NAME: 2150 West Hillcrest Drive
ADDRESS: 2150 West Hillcrest Drive
 Newbury Park, CA 91320
CLIENT: Stantec





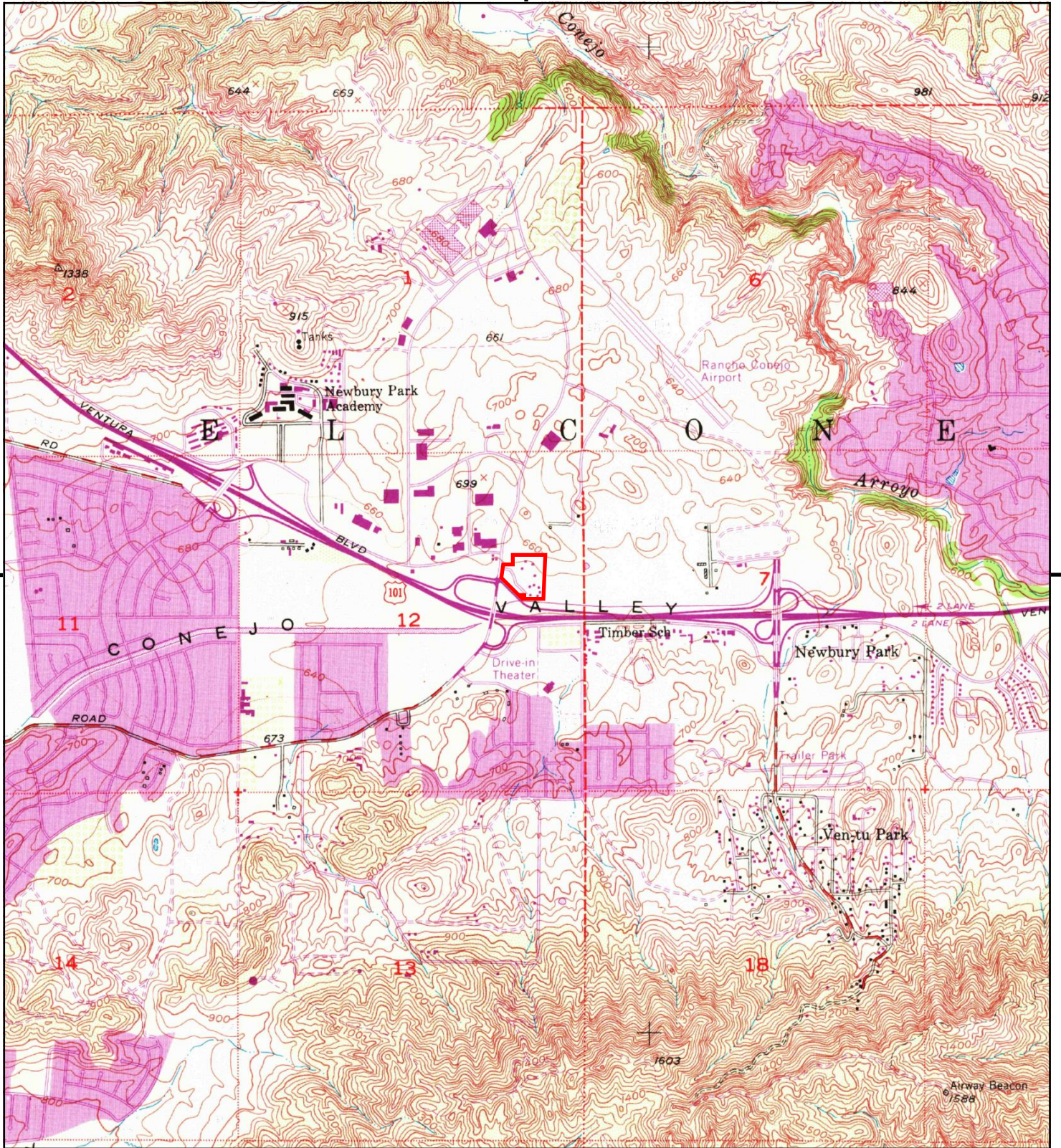
This report includes information from the following map sheet(s).



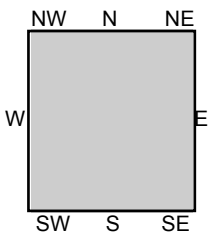
TP, Newbury Park, 2012, 7.5-minute

SITE NAME: 2150 West Hillcrest Drive
ADDRESS: 2150 West Hillcrest Drive
 Newbury Park, CA 91320
CLIENT: Stantec





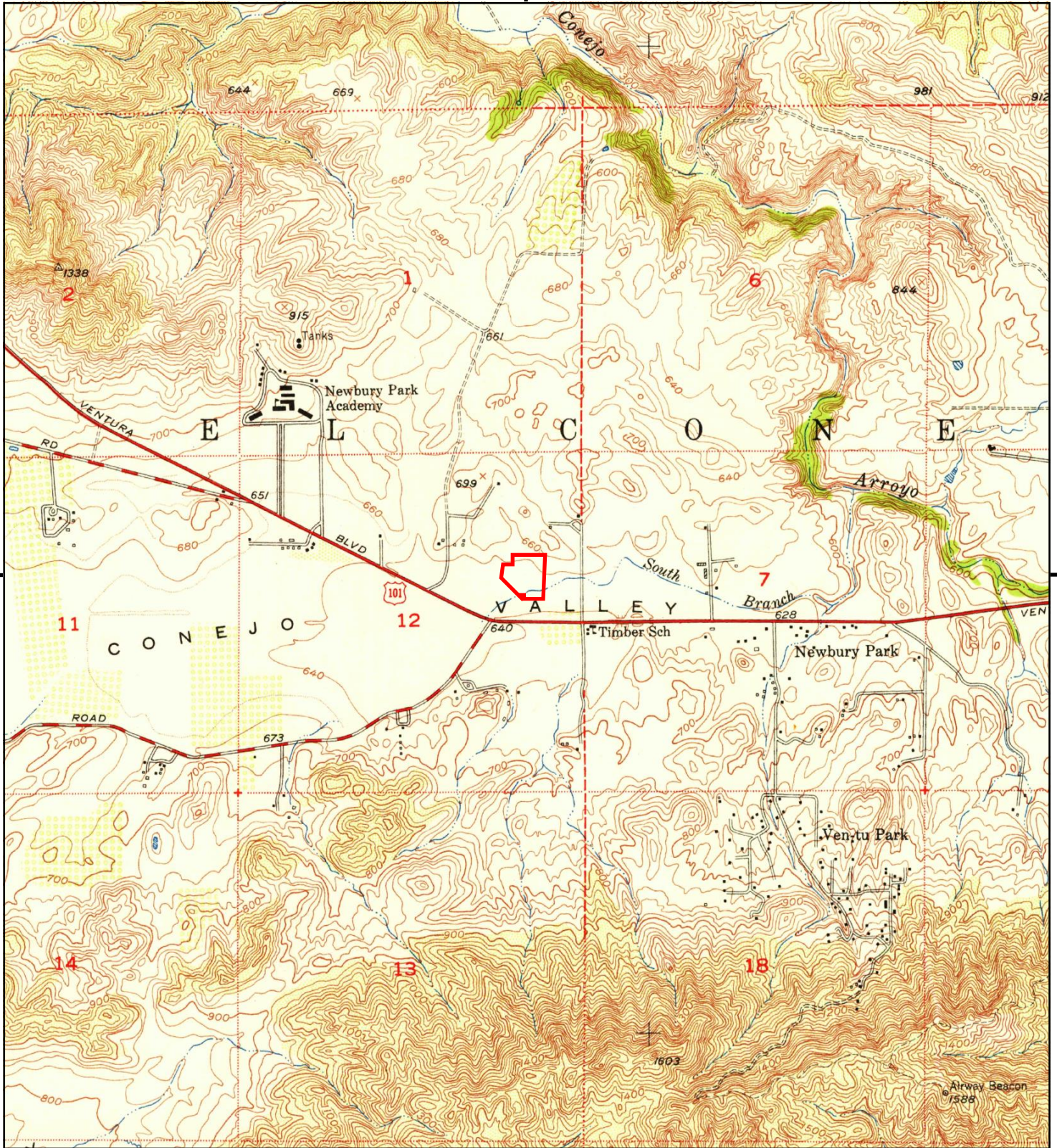
This report includes information from the following map sheet(s).



TP, Newbury Park, 1967, 7.5-minute

SITE NAME: 2150 West Hillcrest Drive
 ADDRESS: 2150 West Hillcrest Drive
 Newbury Park, CA 91320
 CLIENT: Stantec





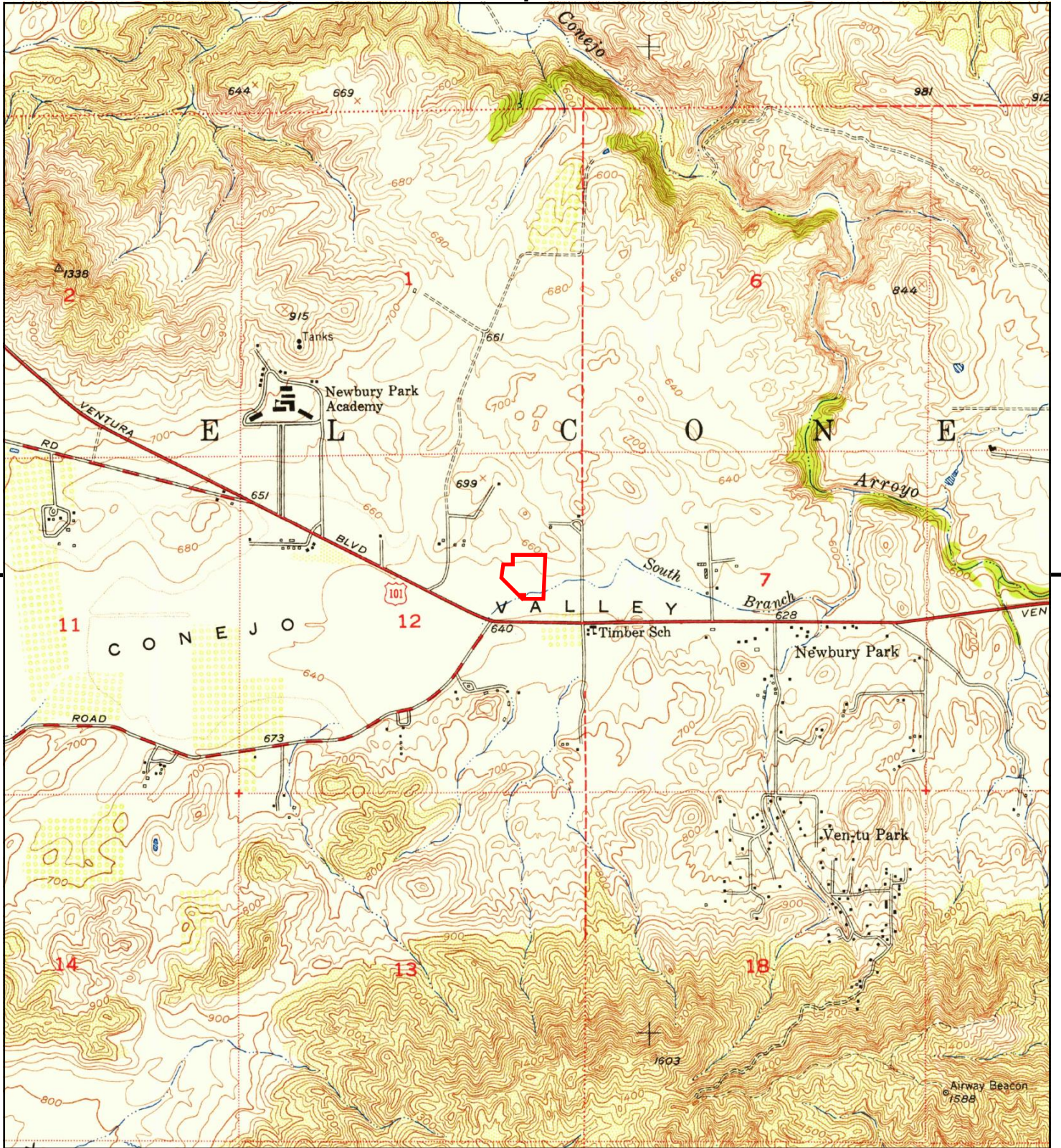
This report includes information from the following map sheet(s).



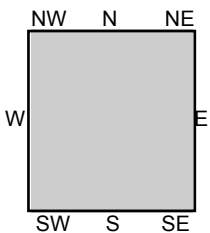
TP, Newbury Park, 1951, 7.5-minute

SITE NAME: 2150 West Hillcrest Drive
 ADDRESS: 2150 West Hillcrest Drive
 Newbury Park, CA 91320
 CLIENT: Stantec





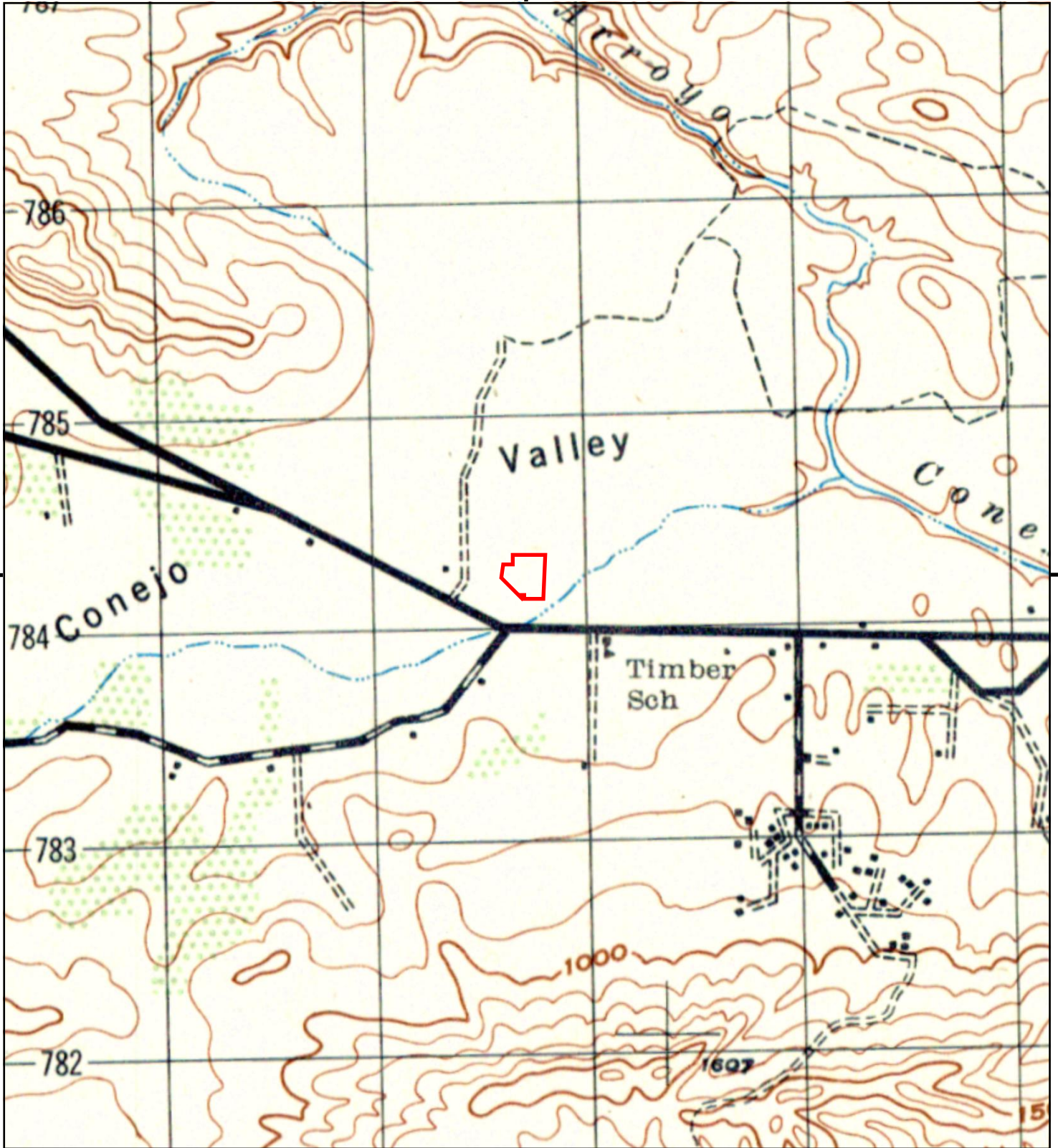
This report includes information from the following map sheet(s).



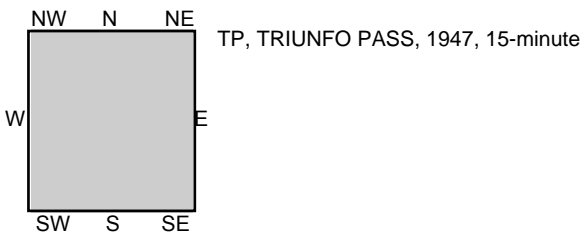
TP, Newbury Park, 1950, 7.5-minute

SITE NAME: 2150 West Hillcrest Drive
ADDRESS: 2150 West Hillcrest Drive
 Newbury Park, CA 91320
CLIENT: Stantec



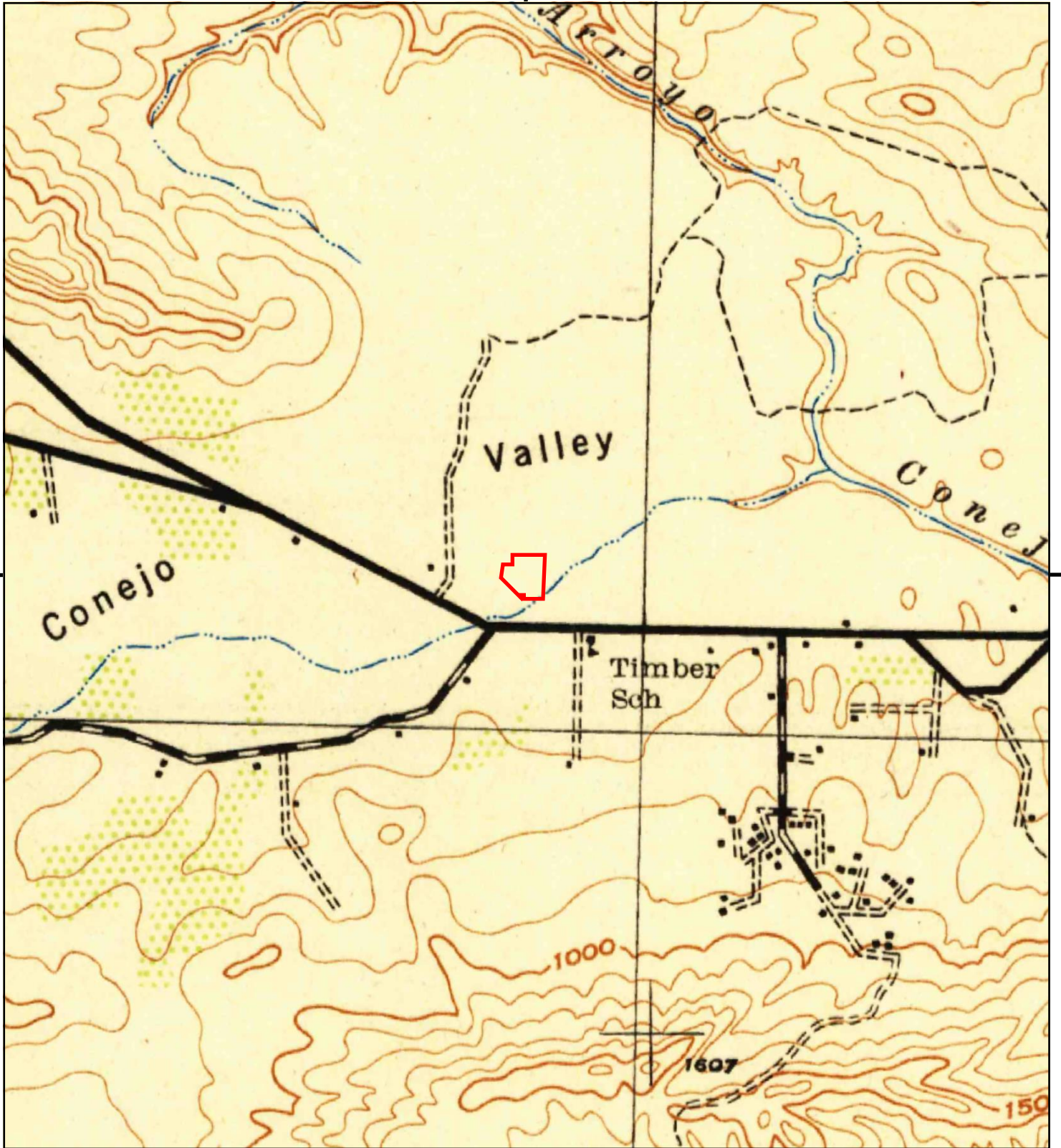


This report includes information from the following map sheet(s).

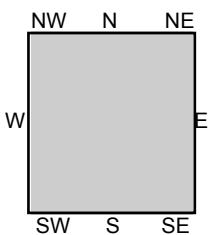


SITE NAME: 2150 West Hillcrest Drive
 ADDRESS: 2150 West Hillcrest Drive
 Newbury Park, CA 91320
 CLIENT: Stantec





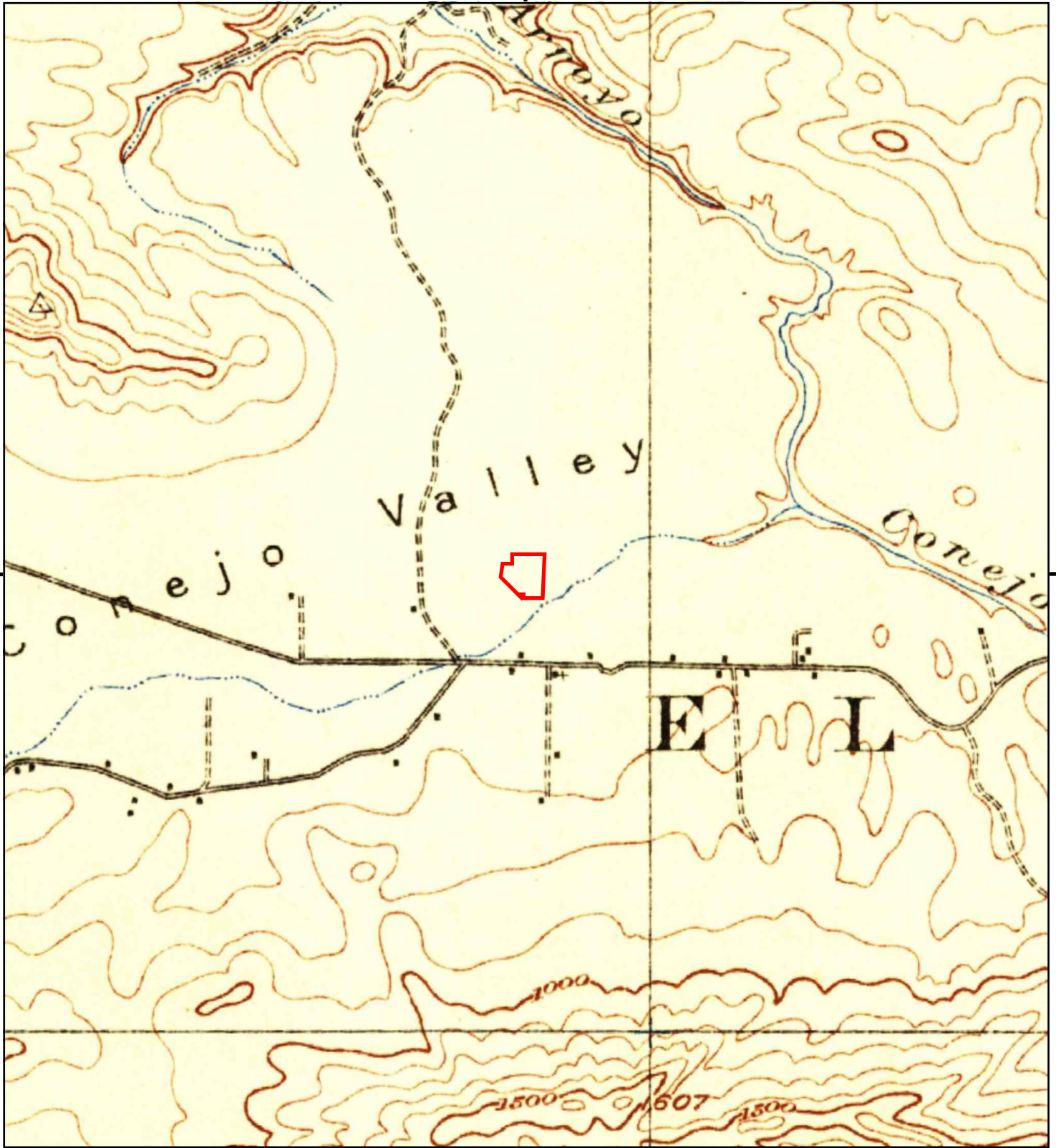
This report includes information from the following map sheet(s).



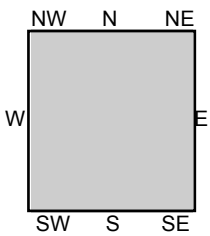
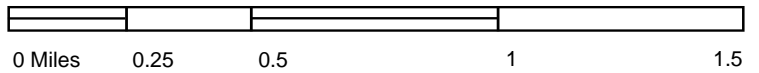
TP, Triunfo Pass, 1943, 15-minute

SITE NAME: 2150 West Hillcrest Drive
ADDRESS: 2150 West Hillcrest Drive
Newbury Park, CA 91320
CLIENT: Stantec





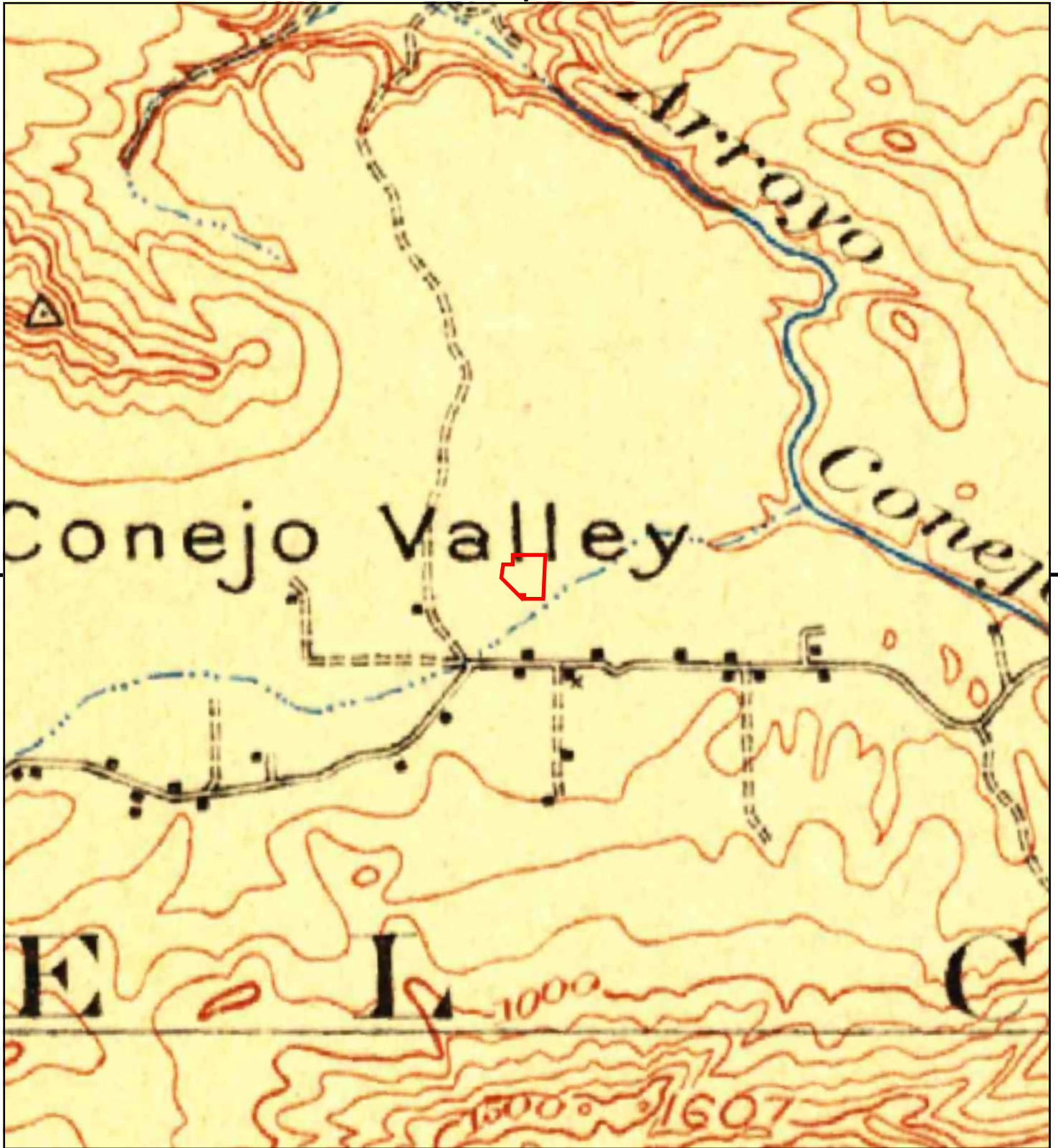
This report includes information from the following map sheet(s).



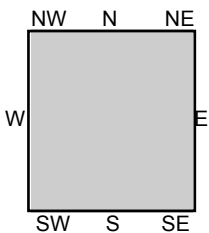
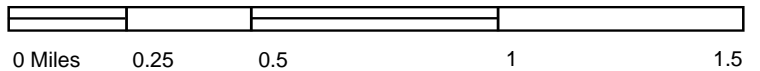
TP, Triunfo Pass, 1921, 15-minute

SITE NAME: 2150 West Hillcrest Drive
ADDRESS: 2150 West Hillcrest Drive
Newbury Park, CA 91320
CLIENT: Stantec





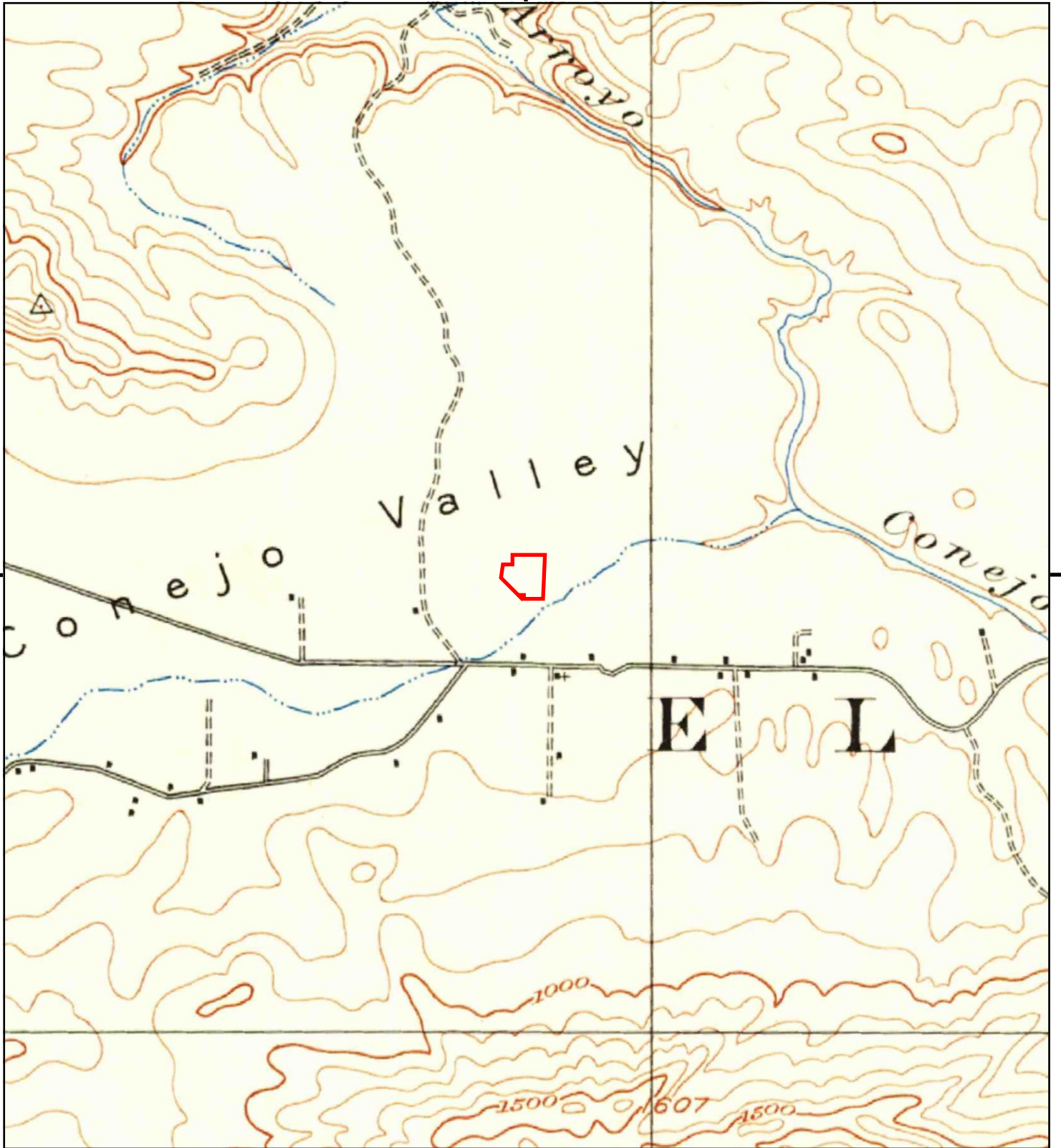
This report includes information from the following map sheet(s).



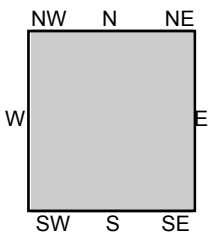
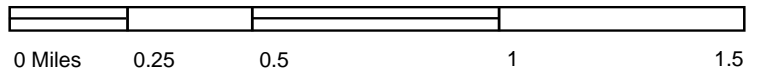
TP, Camulos, 1903, 30-minute

SITE NAME: 2150 West Hillcrest Drive
ADDRESS: 2150 West Hillcrest Drive
Newbury Park, CA 91320
CLIENT: Stantec





This report includes information from the following map sheet(s).



TP, Triunfo Pass, 1900, 15-minute

SITE NAME: 2150 West Hillcrest Drive
ADDRESS: 2150 West Hillcrest Drive
Newbury Park, CA 91320
CLIENT: Stantec



2150 West Hillcrest Drive
2150 West Hillcrest Drive
Newbury Park, CA 91320

Inquiry Number: 6826038.3

January 20, 2022

Certified Sanborn® Map Report



6 Armstrong Road, 4th floor
Shelton, CT 06484
Toll Free: 800.352.0050
www.edrnet.com

Certified Sanborn® Map Report

01/20/22

Site Name:

2150 West Hillcrest Drive
2150 West Hillcrest Drive
Newbury Park, CA 91320
EDR Inquiry # 6826038.3

Client Name:

Stantec
290 Conejo Ridge Avenue
Thousand Oaks, CA 91361
Contact: Jennifer Alvarado



The Sanborn Library has been searched by EDR and maps covering the target property location as provided by Stantec were identified for the years listed below. The Sanborn Library is the largest, most complete collection of fire insurance maps. The collection includes maps from Sanborn, Bromley, Perris & Browne, Hopkins, Barlow, and others. Only Environmental Data Resources Inc. (EDR) is authorized to grant rights for commercial reproduction of maps by the Sanborn Library LLC, the copyright holder for the collection. Results can be authenticated by visiting www.edrnet.com/sanborn.

The Sanborn Library is continually enhanced with newly identified map archives. This report accesses all maps in the collection as of the day this report was generated.

Certified Sanborn Results:

Certification # D35D-4417-9C6B
PO # NA
Project 2042632400

UNMAPPED PROPERTY

This report certifies that the complete holdings of the Sanborn Library, LLC collection have been searched based on client supplied target property information, and fire insurance maps covering the target property were not found.



Sanborn® Library search results

Certification #: D35D-4417-9C6B

The Sanborn Library includes more than 1.2 million fire insurance maps from Sanborn, Bromley, Perris & Browne, Hopkins, Barlow and others which track historical property usage in approximately 12,000 American cities and towns. Collections searched:

- Library of Congress
- University Publications of America
- EDR Private Collection

The Sanborn Library LLC Since 1866™

Limited Permission To Make Copies

Stantec (the client) is permitted to make up to FIVE photocopies of this Sanborn Map transmittal and each fire insurance map accompanying this report solely for the limited use of its customer. No one other than the client is authorized to make copies. Upon request made directly to an EDR Account Executive, the client may be permitted to make a limited number of additional photocopies. This permission is conditioned upon compliance by the client, its customer and their agents with EDR's copyright policy; a copy of which is available upon request.

Disclaimer - Copyright and Trademark Notice

This Report contains certain information obtained from a variety of public and other sources reasonably available to Environmental Data Resources, Inc. It cannot be concluded from this Report that coverage information for the target and surrounding properties does not exist from other sources. NO WARRANTY EXPRESSED OR IMPLIED, IS MADE WHATSOEVER IN CONNECTION WITH THIS REPORT. ENVIRONMENTAL DATA RESOURCES, INC. SPECIFICALLY DISCLAIMS THE MAKING OF ANY SUCH WARRANTIES, INCLUDING WITHOUT LIMITATION, MERCHANTABILITY OR FITNESS FOR A PARTICULAR USE OR PURPOSE. ALL RISK IS ASSUMED BY THE USER. IN NO EVENT SHALL ENVIRONMENTAL DATA RESOURCES, INC. BE LIABLE TO ANYONE, WHETHER ARISING OUT OF ERRORS OR OMISSIONS, NEGLIGENCE, ACCIDENT OR ANY OTHER CAUSE, FOR ANY LOSS OF DAMAGE, INCLUDING, WITHOUT LIMITATION, SPECIAL, INCIDENTAL, CONSEQUENTIAL, OR EXEMPLARY DAMAGES. ANY LIABILITY ON THE PART OF ENVIRONMENTAL DATA RESOURCES, INC. IS STRICTLY LIMITED TO A REFUND OF THE AMOUNT PAID FOR THIS REPORT. Purchaser accepts this Report "AS IS". Any analyses, estimates, ratings, environmental risk levels or risk codes provided in this Report are provided for illustrative purposes only, and are not intended to provide, nor should they be interpreted as providing any facts regarding, or prediction or forecast of, any environmental risk for any property. Only a Phase I Environmental Site Assessment performed by an environmental professional can provide information regarding the environmental risk for any property. Additionally, the information provided in this Report is not to be construed as legal advice. Copyright 2022 by Environmental Data Resources, Inc. All rights reserved. Reproduction in any media or format, in whole or in part, of any report or map of Environmental Data Resources, Inc., or its affiliates, is prohibited without prior written permission.

EDR and its logos (including Sanborn and Sanborn Map) are trademarks of Environmental Data Resources, Inc. or its affiliates. All other trademarks used herein are the property of their respective owners.

**PHASE I ENVIRONMENTAL SITE ASSESSMENT
AMGEN BUILDING 34 – 2150 WEST HILLCREST DRIVE
THOUSAND OAKS, CALIFORNIA 91320**

Appendix F Agency Records
March 3, 2022

Appendix F AGENCY RECORDS





February 1, 2022

Jennifer Alvarado
Stantec Consulting Services Inc.
290 Conejo Ridge Avenue
Thousand Oaks, CA 91361

RECORDS SEARCH REQUEST #975700146

SITE ADDRESS: 2150 W HILLCREST DR, THOUSAND OAKS

The Environmental Health Division staff identified older records available online on the Division website. To access those records, please go to:

www.vcrma.org/online-records.

Kati Benton

Kati Benton
Records Search Coordinator
Environmental Health Division



RUBEN BARRERA
Director
Building and Safety Division

**BUILDING AND SAFETY
PUBLIC RECORDS SEARCH REQUEST
GOVERNMENT CODE SECTION 6250 ET.SEQ.**

RELEASABLE TO THE PUBLIC:

Building Permits and related documents
Zone Clearances/Plot Plans
Other Agency/Department permits and clearances held by Building and Safety
Completed Form Letters (not containing complainant information)
Notice of Violation and Notices of Intent to Record Noncompliance

CONFIDENTIAL:

Case notes made during current, ongoing investigations
Completed Code Enforcement Complaint forms
Internal documents from County Counsel or other Departments related to ongoing investigations and any other attorney-client communications or work product.

RECORD SEARCH INFORMATION

LOCATION

Location Address:

2150 West Hillcrest Drive

Location City:

Thousand Oaks

Location Zip Code:

91320

Location APN:

6670113075

Record Search - Check One:

Permit History

Record Search - Other:

Requestor Name:

Jennifer Alvarado

Requestor Email:

jennifer.alvarado@stantec.com

Requestor Address:

290 Conejo Ridge Ave.

Requestor City:

Thousand Oaks

Requestor State:

CA

Requestor Zip Code:

91361

Requestor Phone:

8057983841

Requestor Signature:



Requestor Date:

01/20/2022

MAIN OFFICE, L #1720

800 South Victoria Avenue, Ventura, CA 93009
(805) 654-2771
FAX (805) 648-9212

BRANCH OFFICE

East County: 3855-F Alamo Street, L #5915, Room 2019-A, Simi Valley, CA 93065
(805) 582-8064
FAX: (805) 582-8085

BS73

REV 1/31/17

From: [PublicRecords, Fire](#)
To: [Alvarado, Jennifer](#)
Subject: Fire Prevention Bureau Public Records Request: For APN 667-0-113-075
Date: Monday, January 24, 2022 7:05:46 AM

OFFICE USE ONLY

Completed By:DH	Completed Date:1/21/2022	
Records Found:NO	Plans/Drawings Found:NO	Exempt Records Found:NO

Business/Project Name:

City: Thousand Oaks

Zip: 91320

Assessors Parcel Number (APN): 667-0-113-075

Records: Violations, Fire Code Permits, Other

Other: hazardous materials, waste, complaints, violations, underground or above ground storage tanks, remedial action, and case closure documentation, or any records that indicate environmental concern - **The Fire Prevention Bureau does not permit, inspect, or maintain any records for underground storage tanks. Information on underground storage tanks may be requested from the Environmental Health Department at (805) 654-2813.**

Delivery Preference: Email

Company/Applicant Name: Stantec Consulting Services Inc/Jennifer Alvarado

Company/Applicant Address:

290 Conejo Ridge Avenue

Thousand Oaks, California 91361

Return E-mail Address: jenny.alvarado@stantec.com

Contact Name: Jennifer Alvarado

Phone: (805) 798-3841

Extension:

Parcel Number	667-0-113-075	Tract & Phase-Lot-Unit
ADDRESS/ SUBDIVISION/ LOCATION ID NBR	LEGAL/ PLAT/BOOK/PAGE	ZONING/ ZONING VARIANCE FIRE ZONE
2150 W HILLCREST DR BL 34 *ERROR* 17134		C-3 COMMUNITY SHOPPING CENTER N NOT APPLICABLE NA NOT SPECIFIED

NUMBER OF FIXTURE UNITS BILL@C-131 PER FC 9-6-2017 1/24/18 APPL PERMIT C.O.

APPLICATION	APPLICATION DATE/ APPLICATION TYPE	STATUS DATE/ STATUS DESC	PROPERTY OWNER/ CONTRACTOR
83 00006810	12/07/83 OFFICE BLDG, NEW	1/09/85 CLOSED	HEWLETT & PACKARD CO J A STEWART CONSTRUCTION CO

* STRUCTURE: 000 000 STATUS: CLOSED STATUS DATE: 1/09/85 C.O. DATE: 1/09/85
 CODES: CONSTRUCTION TYPE IIN II-N
 OCCUPANCY TYPE B2 B-2
 OTHER STRUCTURE INFORMATION:
 SQ FT - BUILDING 58333.00
 EXPANSIVE SOIL RANGE 8.9
 TYPE OF FOUNDATION SG
 NUMBER OF STORIES 2.00

** PERMIT: B 00 BUILDING PERMIT FEE ASSESSED: .00 FEE PAID: .00
 STATUS: FINAL INSPECTION COMPLETE ISSUE DATE: 12/07/83 PERMIT VALUE: 0
 DATE: 1/09/85 ISSUE NBR: 15569

Parcel Number	667-0-113-075	Tract & Phase-Lot-Unit
ADDRESS/ SUBDIVISION/ LOCATION ID NBR	LEGAL/ PLAT/BOOK/PAGE	ZONING/ ZONING VARIANCE FIRE ZONE
2150 W HILLCREST DR BL 34 *ERROR* 17134		C-3 COMMUNITY SHOPPING CENTER N NOT APPLICABLE NA NOT SPECIFIED

NUMBER OF FIXTURE UNITS BILL@C-131 PER FC 9-6-2017 1/24/18 APPL PERMIT C.O.

APPLICATION	APPLICATION DATE/ APPLICATION TYPE	STATUS DATE/ STATUS DESC	PROPERTY OWNER/ CONTRACTOR
83 00006811	9/08/83 ELECTRICAL WORK	2/06/85 CLOSED	HEWLETT & PACKARD CO MORROW-MEADOWS CORP

** PERMIT: E 00 ELECTRICAL PMT/GENERAL (PC)
 STATUS: FINAL INSPECTION COMPLETE ISSUE DATE: 9/08/83 FEE ASSESSED: .00 FEE PAID: .00
 DATE: 2/06/85 ISSUE NBR: 15882 PERMIT VALUE: 0

Parcel Number	667-0-113-075	Tract & Phase-Lot-Unit
ADDRESS/ SUBDIVISION/ LOCATION ID NBR	LEGAL/ PLAT/BOOK/PAGE	ZONING/ ZONING VARIANCE FIRE ZONE
2150 W HILLCREST DR BL 34 *ERROR* 17134		C-3 COMMUNITY SHOPPING CENTER N NOT APPLICABLE NA NOT SPECIFIED

NUMBER OF FIXTURE UNITS BILL@C-131 PER FC 9-6-2017 1/24/18 APPL PERMIT C.O.

APPLICATION	APPLICATION DATE/ APPLICATION TYPE	STATUS DATE/ STATUS DESC	PROPERTY OWNER/ CONTRACTOR
83 00006812	12/12/83 PLUMBING WORK	12/06/84 CLOSED	HEWLETT & PACKARD CO S & P PLUMBING

** PERMIT: P 00 PLUMBING PMT/GENERAL (PC)
 STATUS: FINAL INSPECTION COMPLETE ISSUE DATE: 12/12/83 FEE ASSESSED: .00 FEE PAID: .00
 DATE: 12/06/84 ISSUE NBR: 15622 PERMIT VALUE: 0

Parcel Number	667-0-113-075	Tract & Phase-Lot-Unit
ADDRESS/ SUBDIVISION/ LOCATION ID NBR	LEGAL/ PLAT/BOOK/PAGE	ZONING/ ZONING VARIANCE FIRE ZONE
2150 W HILLCREST DR BL 34 *ERROR* 17134		C-3 COMMUNITY SHOPPING CENTER N NOT APPLICABLE NA NOT SPECIFIED

NUMBER OF FIXTURE UNITS BILL@C-131 PER FC 9-6-2017 1/24/18 APPL PERMIT C.O.

APPLICATION	APPLICATION DATE/ APPLICATION TYPE	STATUS DATE/ STATUS DESC	PROPERTY OWNER/ CONTRACTOR
84 00006891	2/08/84 PARKING LOT LIGHTS, NEW	1/09/85 CLOSED	HEWLETT & PACKARD CO J A STEWART CONSTRUCTION CO

* STRUCTURE: 000 000 STATUS: CLOSED STATUS DATE: 1/09/85 C.O. DATE: 1/09/85
 CODES: CONSTRUCTION TYPE X INFO NOT ON ORIG PERMIT
 OCCUPANCY TYPE X INFO NOT ON ORIG PERMIT
 OTHER STRUCTURE INFORMATION:
 EXPANSIVE SOIL RANGE X
 TYPE OF FOUNDATION X

** PERMIT: B 00 BUILDING PERMIT
 STATUS: FINAL INSPECTION COMPLETE ISSUE DATE: 2/08/84 FEE ASSESSED: .00 FEE PAID: .00
 DATE: 1/09/85 ISSUE NBR: 16560 PERMIT VALUE: 0

Parcel Number	667-0-113-075	Tract & Phase-Lot-Unit
ADDRESS/ SUBDIVISION/ LOCATION ID NBR	LEGAL/ PLAT/BOOK/PAGE	ZONING/ ZONING VARIANCE FIRE ZONE
2150 W HILLCREST DR BL 34 *ERROR* 17134		C-3 COMMUNITY SHOPPING CENTER N NOT APPLICABLE NA NOT SPECIFIED

NUMBER OF FIXTURE UNITS BILL@C-131 PER FC 9-6-2017 1/24/18 APPL PERMIT C.O.

APPLICATION	APPLICATION DATE/ APPLICATION TYPE	STATUS DATE/ STATUS DESC	PROPERTY OWNER/ CONTRACTOR
84 00006892	2/13/84 INDUSTRIAL BLDG, ALTERATION OF	12/06/84 CLOSED	HEWLETT & PACKARD CO BARNARD ENGINEERING CO

* STRUCTURE: 000 000 STATUS: CLOSED STATUS DATE: 12/06/84 C.O. DATE: 12/06/84
 CODES: CONSTRUCTION TYPE X INFO NOT ON ORIG PERMIT
 OCCUPANCY TYPE X INFO NOT ON ORIG PERMIT
 OTHER STRUCTURE INFORMATION:
 EXPANSIVE SOIL RANGE X
 TYPE OF FOUNDATION X

** PERMIT: B 00 BUILDING PERMIT
 STATUS: FINAL INSPECTION COMPLETE ISSUE DATE: 2/13/84 FEE ASSESSED: .00 FEE PAID: .00
 DATE: 12/06/84 ISSUE NBR: 16662 PERMIT VALUE: 0

Parcel Number	667-0-113-075	Tract & Phase-Lot-Unit
ADDRESS/ SUBDIVISION/ LOCATION ID NBR	LEGAL/ PLAT/BOOK/PAGE	ZONING/ ZONING VARIANCE FIRE ZONE
2150 W HILLCREST DR BL 34 *ERROR* 17134		C-3 COMMUNITY SHOPPING CENTER N NOT APPLICABLE NA NOT SPECIFIED

NUMBER OF FIXTURE UNITS BILL@C-131 PER FC 9-6-2017 1/24/18 APPL PERMIT C.O.

APPLICATION	APPLICATION DATE/ APPLICATION TYPE	STATUS DATE/ STATUS DESC	PROPERTY OWNER/ CONTRACTOR
84 00006893	2/15/84 INDUSTRIAL BLDG, ALTERATION OF	12/06/84 CLOSED	HEWLETT & PACKARD CO BARNARD ENGINEERING CO

* STRUCTURE: 000 000 STATUS: CLOSED STATUS DATE: 12/06/84 C.O. DATE: 12/06/84
 CODES: CONSTRUCTION TYPE X INFO NOT ON ORIG PERMIT
 OCCUPANCY TYPE X INFO NOT ON ORIG PERMIT
 OTHER STRUCTURE INFORMATION:
 EXPANSIVE SOIL RANGE X
 TYPE OF FOUNDATION X
 NUMBER OF STORIES 2.00

** PERMIT: B 00 BUILDING PERMIT
 STATUS: FINAL INSPECTION COMPLETE ISSUE DATE: 2/15/84 FEE ASSESSED: .00 FEE PAID: .00
 DATE: 12/06/84 ISSUE NBR: 16700 PERMIT VALUE: 0

Parcel Number	667-0-113-075	Tract & Phase-Lot-Unit
ADDRESS/ SUBDIVISION/ LOCATION ID NBR	LEGAL/ PLAT/BOOK/PAGE	ZONING/ ZONING VARIANCE FIRE ZONE
2150 W HILLCREST DR BL 34 *ERROR* 17134		C-3 COMMUNITY SHOPPING CENTER N NOT APPLICABLE NA NOT SPECIFIED

NUMBER OF FIXTURE UNITS BILL@C-131 PER FC 9-6-2017 1/24/18 APPL PERMIT C.O.

APPLICATION	APPLICATION DATE/ APPLICATION TYPE	STATUS DATE/ STATUS DESC	PROPERTY OWNER/ CONTRACTOR
84 00006894	2/15/84 MECHANICAL WORK	12/06/84 CLOSED	HEWLETT & PACKARD CO UNITED AIR AIR CONDITIONING CO

** PERMIT: M 00 MECH-HTG-A/C PMT/GENERAL (PC)
 STATUS: FINAL INSPECTION COMPLETE ISSUE DATE: 2/15/84 FEE ASSESSED: .00 FEE PAID: .00
 DATE: 12/06/84 ISSUE NBR: 16708 PERMIT VALUE: 0

Parcel Number	667-0-113-075	Tract & Phase-Lot-Unit
ADDRESS/ SUBDIVISION/ LOCATION ID NBR	LEGAL/ PLAT/BOOK/PAGE	ZONING/ ZONING VARIANCE FIRE ZONE
2150 W HILLCREST DR BL 34 *ERROR* 17134		C-3 COMMUNITY SHOPPING CENTER N NOT APPLICABLE NA NOT SPECIFIED

NUMBER OF FIXTURE UNITS BILL@C-131 PER FC 9-6-2017 1/24/18 APPL PERMIT C.O.

APPLICATION	APPLICATION DATE/ APPLICATION TYPE	STATUS DATE/ STATUS DESC	PROPERTY OWNER/ CONTRACTOR
84 00006895	2/16/84 PLUMBING WORK	12/06/84 CLOSED	HEWLETT & PACKARD CO HACIENDA LANDSCAPE INC

** PERMIT: P 00 PLUMBING PMT/GENERAL (PC)
 STATUS: FINAL INSPECTION COMPLETE ISSUE DATE: 2/16/84 FEE ASSESSED: .00 FEE PAID: .00
 DATE: 12/06/84 ISSUE NBR: 16739 PERMIT VALUE: 0

Parcel Number	667-0-113-075	Tract & Phase-Lot-Unit
ADDRESS/ SUBDIVISION/ LOCATION ID NBR	LEGAL/ PLAT/BOOK/PAGE	ZONING/ ZONING VARIANCE FIRE ZONE
2150 W HILLCREST DR BL 34 *ERROR* 17134		C-3 COMMUNITY SHOPPING CENTER N NOT APPLICABLE NA NOT SPECIFIED

NUMBER OF FIXTURE UNITS BILL@C-131 PER FC 9-6-2017 1/24/18 APPL PERMIT C.O.

APPLICATION	APPLICATION DATE/ APPLICATION TYPE	STATUS DATE/ STATUS DESC	PROPERTY OWNER/ CONTRACTOR
84 00006896	6/15/84 WALL, NEW	1/09/85 CLOSED	HEWLETT & PACKARD CO J A STEWART CONSTRUCTION CO

* STRUCTURE: 000 000 STATUS: CLOSED STATUS DATE: 1/09/85 C.O. DATE: 1/09/85
 CODES: CONSTRUCTION TYPE X INFO NOT ON ORIG PERMIT
 OCCUPANCY TYPE M1 M-1
 OTHER STRUCTURE INFORMATION:
 EXPANSIVE SOIL RANGE X
 TYPE OF FOUNDATION X

** PERMIT: B 00 BUILDING PERMIT
 STATUS: FINAL INSPECTION COMPLETE ISSUE DATE: 6/15/84 FEE ASSESSED: .00 FEE PAID: .00
 DATE: 1/09/85 ISSUE NBR: 19482 PERMIT VALUE: 0

Parcel Number	667-0-113-075	Tract & Phase-Lot-Unit
ADDRESS/ SUBDIVISION/ LOCATION ID NBR	LEGAL/ PLAT/BOOK/PAGE	ZONING/ ZONING VARIANCE FIRE ZONE
2150 W HILLCREST DR BL 34 *ERROR* 17134		C-3 COMMUNITY SHOPPING CENTER N NOT APPLICABLE NA NOT SPECIFIED

NUMBER OF FIXTURE UNITS BILL@C-131 PER FC 9-6-2017 1/24/18 APPL PERMIT C.O.

APPLICATION	APPLICATION DATE/ APPLICATION TYPE	STATUS DATE/ STATUS DESC	PROPERTY OWNER/ CONTRACTOR
84 00006897	10/10/84 WALL, NEW	1/09/85 CLOSED	HEWLETT & PACKARD CO J A STEWART-INDUSTRIAL FENCE

* STRUCTURE: 000 000 STATUS: CLOSED STATUS DATE: 1/09/85 C.O. DATE: 1/09/85
 CODES: CONSTRUCTION TYPE X INFO NOT ON ORIG PERMIT
 OCCUPANCY TYPE M1 M-1
 OTHER STRUCTURE INFORMATION:
 SQ FT - BUILDING 700.00 X
 EXPANSIVE SOIL RANGE X
 TYPE OF FOUNDATION X

** PERMIT: B 00 BUILDING PERMIT
 STATUS: FINAL INSPECTION COMPLETE ISSUE DATE: 10/10/84 FEE ASSESSED: .00 FEE PAID: .00
 DATE: 1/09/85 ISSUE NBR: 21999 PERMIT VALUE: 0

Parcel Number	667-0-113-075	Tract & Phase-Lot-Unit
ADDRESS/ SUBDIVISION/ LOCATION ID NBR	LEGAL/ PLAT/BOOK/PAGE	ZONING/ ZONING VARIANCE FIRE ZONE
2150 W HILLCREST DR BL 34 *ERROR* 17134		C-3 COMMUNITY SHOPPING CENTER N NOT APPLICABLE NA NOT SPECIFIED
NUMBER OF FIXTURE UNITS BILL@C-131 PER FC 9-6-2017		1/24/18 APPL PERMIT C.O.

APPLICATION	APPLICATION DATE/ APPLICATION TYPE	STATUS DATE/ STATUS DESC	PROPERTY OWNER/ CONTRACTOR
84 00006898	10/24/84 SIGN, NEW	1/09/85 CLOSED	HEWLETT & PACKARD CO DESIGN Z

* STRUCTURE: 000 000 STATUS: CLOSED STATUS DATE: 1/09/85 C.O. DATE: 1/09/85
 CODES: CONSTRUCTION TYPE X INFO NOT ON ORIG PERMIT
 OCCUPANCY TYPE X INFO NOT ON ORIG PERMIT
 OTHER STRUCTURE INFORMATION:
 EXPANSIVE SOIL RANGE X
 TYPE OF FOUNDATION X

** PERMIT: B 00 BUILDING PERMIT
 STATUS: FINAL INSPECTION COMPLETE ISSUE DATE: 10/24/84 FEE ASSESSED: .00 FEE PAID: .00
 DATE: 1/09/85 ISSUE NBR: 22275 PERMIT VALUE: 0

Parcel Number	667-0-113-075	Tract & Phase-Lot-Unit
ADDRESS/ SUBDIVISION/ LOCATION ID NBR	LEGAL/ PLAT/BOOK/PAGE	ZONING/ ZONING VARIANCE FIRE ZONE
2150 W HILLCREST DR BL 34 *ERROR* 17134		C-3 COMMUNITY SHOPPING CENTER N NOT APPLICABLE NA NOT SPECIFIED

NUMBER OF FIXTURE UNITS BILL@C-131 PER FC 9-6-2017 1/24/18 APPL PERMIT C.O.

APPLICATION	APPLICATION DATE/ APPLICATION TYPE	STATUS DATE/ STATUS DESC	PROPERTY OWNER/ CONTRACTOR
84 00006899	10/24/84 ELECTRICAL WORK	2/06/85 CLOSED	HEWLETT & PACKARD CO DESIGN Z

** PERMIT: E 00 ELECTRICAL PMT/GENERAL (PC)
 STATUS: FINAL INSPECTION COMPLETE ISSUE DATE: 10/24/84 FEE ASSESSED: .00 FEE PAID: .00
 DATE: 2/06/85 ISSUE NBR: 22275 PERMIT VALUE: 0

Parcel Number	667-0-113-075	Tract & Phase-Lot-Unit
ADDRESS/ SUBDIVISION/ LOCATION ID NBR	LEGAL/ PLAT/BOOK/PAGE	ZONING/ ZONING VARIANCE FIRE ZONE
2150 W HILLCREST DR BL 34 *ERROR* 17134		C-3 COMMUNITY SHOPPING CENTER N NOT APPLICABLE NA NOT SPECIFIED

NUMBER OF FIXTURE UNITS BILL@C-131 PER FC 9-6-2017 1/24/18 APPL PERMIT C.O.

APPLICATION	APPLICATION DATE/ APPLICATION TYPE	STATUS DATE/ STATUS DESC	PROPERTY OWNER/ CONTRACTOR
84 00006900	11/26/84 WALL-RETAINING, NEW	1/09/84 CLOSED	HEWLETT & PACKARD CO J A STEWART CONSTRUCTION CO

* STRUCTURE: 000 000 STATUS: CLOSED STATUS DATE: 1/09/84 C.O. DATE: 1/09/84
 CODES: CONSTRUCTION TYPE X INFO NOT ON ORIG PERMIT
 OCCUPANCY TYPE M1 M-1
 OTHER STRUCTURE INFORMATION:
 SQ FT - BUILDING 1465.20 X
 EXPANSIVE SOIL RANGE X
 TYPE OF FOUNDATION X

** PERMIT: B 00 BUILDING PERMIT
 STATUS: FINAL INSPECTION COMPLETE ISSUE DATE: 11/26/84 FEE ASSESSED: .00 FEE PAID: .00
 DATE: 1/09/84 ISSUE NBR: 22775 PERMIT VALUE: 0

Parcel Number	667-0-113-075	Tract & Phase-Lot-Unit
ADDRESS/ SUBDIVISION/ LOCATION ID NBR	LEGAL/ PLAT/BOOK/PAGE	ZONING/ ZONING VARIANCE FIRE ZONE
2150 W HILLCREST DR BL 34 *ERROR* 17134		C-3 COMMUNITY SHOPPING CENTER N NOT APPLICABLE NA NOT SPECIFIED

NUMBER OF FIXTURE UNITS BILL@C-131 PER FC 9-6-2017 1/24/18 APPL PERMIT C.O.

APPLICATION	APPLICATION DATE/ APPLICATION TYPE	STATUS DATE/ STATUS DESC	PROPERTY OWNER/ CONTRACTOR
84 00006901	12/31/84 ELECTRICAL WORK	1/22/85 CLOSED	HEWLETT & PACKARD CO SKAFF ELECTRIC

** PERMIT: E 00 ELECTRICAL PMT/GENERAL (PC)
 STATUS: FINAL INSPECTION COMPLETE ISSUE DATE: 12/31/84 FEE ASSESSED: .00 FEE PAID: .00
 DATE: 1/22/85 ISSUE NBR: 23480 PERMIT VALUE: 0

Parcel Number	667-0-113-075	Tract & Phase-Lot-Unit
ADDRESS/ SUBDIVISION/ LOCATION ID NBR	LEGAL/ PLAT/BOOK/PAGE	ZONING/ ZONING VARIANCE FIRE ZONE
2150 W HILLCREST DR BL 34 *ERROR* 17134		C-3 COMMUNITY SHOPPING CENTER N NOT APPLICABLE NA NOT SPECIFIED

NUMBER OF FIXTURE UNITS BILL@C-131 PER FC 9-6-2017 1/24/18 APPL PERMIT C.O.

APPLICATION	APPLICATION DATE/ APPLICATION TYPE	STATUS DATE/ STATUS DESC	PROPERTY OWNER/ CONTRACTOR
85 00006776	2/12/85 SIGN, NEW	5/20/89 CLOSED	HEWLETT & PACKARD CO G R SIGNS

* STRUCTURE: 000 000 STATUS: CLOSED STATUS DATE: 5/20/89 C.O. DATE: 5/20/89
 CODES: CONSTRUCTION TYPE X INFO NOT ON ORIG PERMIT
 OCCUPANCY TYPE X INFO NOT ON ORIG PERMIT
 OTHER STRUCTURE INFORMATION:
 EXPANSIVE SOIL RANGE X
 TYPE OF FOUNDATION X

** PERMIT: B 00 BUILDING PERMIT
 STATUS: CLOSED ISSUE DATE: 2/12/85 FEE ASSESSED: .00 FEE PAID: .00
 DATE: 5/20/89 ISSUE NBR: 27797 PERMIT VALUE: 0

Parcel Number	667-0-113-075	Tract & Phase-Lot-Unit
ADDRESS/ SUBDIVISION/ LOCATION ID NBR	LEGAL/ PLAT/BOOK/PAGE	ZONING/ ZONING VARIANCE FIRE ZONE
2150 W HILLCREST DR BL 34 *ERROR* 17134		C-3 COMMUNITY SHOPPING CENTER N NOT APPLICABLE NA NOT SPECIFIED
NUMBER OF FIXTURE UNITS BILL@C-131 PER FC 9-6-2017		1/24/18 APPL PERMIT C.O.

APPLICATION	APPLICATION DATE/ APPLICATION TYPE	STATUS DATE/ STATUS DESC	PROPERTY OWNER/ CONTRACTOR
85 00006777	7/03/85 WALL, NEW	5/20/89 CLOSED	HEWLETT & PACKARD CO ACCENT BUILDERS
* STRUCTURE: 000 000	STATUS: CLOSED CODES: CONSTRUCTION TYPE OCCUPANCY TYPE OTHER STRUCTURE INFORMATION: EXPANSIVE SOIL RANGE TYPE OF FOUNDATION	STATUS DATE: 5/20/89 C.O. DATE: 5/20/89 X INFO NOT ON ORIG PERMIT X INFO NOT ON ORIG PERMIT X X	
** PERMIT: B 00	BUILDING PERMIT STATUS: CLOSED DATE: 5/20/89	ISSUE DATE: 7/03/85 ISSUE NBR: 31574	FEE ASSESSED: .00 FEE PAID: .00 PERMIT VALUE: 0

Parcel Number	667-0-113-075	Tract & Phase-Lot-Unit
ADDRESS/ SUBDIVISION/ LOCATION ID NBR	LEGAL/ PLAT/BOOK/PAGE	ZONING/ ZONING VARIANCE FIRE ZONE
2150 W HILLCREST DR BL 34 *ERROR* 17134		C-3 COMMUNITY SHOPPING CENTER N NOT APPLICABLE NA NOT SPECIFIED
NUMBER OF FIXTURE UNITS BILL@C-131 PER FC 9-6-2017		1/24/18 APPL PERMIT C.O.

APPLICATION	APPLICATION DATE/ APPLICATION TYPE	STATUS DATE/ STATUS DESC	PROPERTY OWNER/ CONTRACTOR
85 00009394	2/12/85 SIGN, NEW	8/10/87 CLOSED	HEWLETT PACKARD G R SIGNS

* STRUCTURE: 000 000 STATUS: CLOSED STATUS DATE: 8/10/87 C.O. DATE: 8/10/87
 CODES: CONSTRUCTION TYPE X INFO NOT ON ORIG PERMIT
 OCCUPANCY TYPE X INFO NOT ON ORIG PERMIT
 OTHER STRUCTURE INFORMATION:
 EXPANSIVE SOIL RANGE X
 TYPE OF FOUNDATION X

** PERMIT: B 00 BUILDING PERMIT
 STATUS: FINAL INSPECTION COMPLETE ISSUE DATE: 2/12/85 FEE ASSESSED: .00 FEE PAID: .00
 DATE: 8/10/87 ISSUE NBR: 27797 PERMIT VALUE: 0

Parcel Number	667-0-113-075	Tract & Phase-Lot-Unit
ADDRESS/ SUBDIVISION/ LOCATION ID NBR	LEGAL/ PLAT/BOOK/PAGE	ZONING/ ZONING VARIANCE FIRE ZONE
2150 W HILLCREST DR BL 34 *ERROR* 17134		C-3 COMMUNITY SHOPPING CENTER N NOT APPLICABLE NA NOT SPECIFIED

NUMBER OF FIXTURE UNITS BILL@C-131 PER FC 9-6-2017 1/24/18 APPL PERMIT C.O.

APPLICATION	APPLICATION DATE/ APPLICATION TYPE	STATUS DATE/ STATUS DESC	PROPERTY OWNER/ CONTRACTOR
85 00009395	7/03/85 WALL, NEW	9/28/85 CLOSED	HEWLETT PACKARD ACCENT BUILDERS

* STRUCTURE: 000 000 STATUS: CLOSED STATUS DATE: 9/28/85 C.O. DATE: 9/28/85
 CODES: CONSTRUCTION TYPE X INFO NOT ON ORIG PERMIT
 OCCUPANCY TYPE X INFO NOT ON ORIG PERMIT
 OTHER STRUCTURE INFORMATION:
 EXPANSIVE SOIL RANGE X
 TYPE OF FOUNDATION X

** PERMIT: B 00 BUILDING PERMIT
 STATUS: FINAL INSPECTION COMPLETE ISSUE DATE: 7/03/85 FEE ASSESSED: .00 FEE PAID: .00
 DATE: 9/28/85 ISSUE NBR: 31574 PERMIT VALUE: 0

Parcel Number	667-0-113-075	Tract & Phase-Lot-Unit
ADDRESS/ SUBDIVISION/ LOCATION ID NBR	LEGAL/ PLAT/BOOK/PAGE	ZONING/ ZONING VARIANCE FIRE ZONE
2150 W HILLCREST DR BL 34 *ERROR* 17134		C-3 COMMUNITY SHOPPING CENTER N NOT APPLICABLE NA NOT SPECIFIED

NUMBER OF FIXTURE UNITS BILL@C-131 PER FC 9-6-2017 1/24/18 APPL PERMIT C.O.

APPLICATION	APPLICATION DATE/ APPLICATION TYPE	STATUS DATE/ STATUS DESC	PROPERTY OWNER/ CONTRACTOR
88 00000738	12/01/88 OFFICE BLDG, ADDITION TO	12/01/88 CLOSED	CITY OF THOUSAND OAKS

* STRUCTURE: 000 000 STATUS: PLAN CHECK
 CODES: CONSTRUCTION TYPE III1HR III-1HR
 OCCUPANCY TYPE B2 B-2
 OTHER STRUCTURE INFORMATION:
 SQ FT (FOR ADDED AREA) 20000.00
 ENERGY CALCS? Y/ Y
 TWO SETS OF PLANS? Y/ Y
 PLANS SIGNED? Y/ Y
 STRUCTURAL CALCS? Y/ Y
 SOIL REPORT? Y/ Y
 EXPANSIVE SOIL RANGE TYPE OF FOUNDATION 15%
 CASSIONS
 NUMBER OF STORIES 4.00
 FIRE SPRINKLERED? Y/N Y

** PERMIT: B 00 BUILDING PERMIT
 STATUS: PLAN CHECK
 DATE: 12/01/88

ISSUE DATE:
 ISSUE NBR:

FEE ASSESSED: .00 FEE PAID: .00
 PERMIT VALUE: 10000000

Parcel Number	667-0-113-075	Tract & Phase-Lot-Unit
ADDRESS/ SUBDIVISION/ LOCATION ID NBR	LEGAL/ PLAT/BOOK/PAGE	ZONING/ ZONING VARIANCE FIRE ZONE
2150 W HILLCREST DR BL 34 *ERROR* 17134		C-3 COMMUNITY SHOPPING CENTER N NOT APPLICABLE NA NOT SPECIFIED

NUMBER OF FIXTURE UNITS BILL@C-131 PER FC 9-6-2017 1/24/18 APPL PERMIT C.O.

APPLICATION	APPLICATION DATE/ APPLICATION TYPE	STATUS DATE/ STATUS DESC	PROPERTY OWNER/ CONTRACTOR
88 00002167	12/02/88 CITY HALL, ADDITION TO	12/29/88 APPROVED	CITY OF THOUSAND OAKS FLAG FACTORY, THE

* STRUCTURE: 000 000 STATUS: APPROVED STATUS DATE: 12/13/88 C.O. DATE:
 CODES: CONSTRUCTION TYPE VN V-N
 OCCUPANCY TYPE M M
 OTHER STRUCTURE INFORMATION:
 SQ FT (FOR ADDED AREA) NA
 ENERGY CALCS? Y/ NA
 TWO SETS OF PLANS? Y/ NA
 PLANS SIGNED? Y/ NA
 STRUCTURAL CALCS? Y/ NA
 SOIL REPORT? Y/ NA

** PERMIT: B 00 BUILDING PERMIT
 STATUS: PERMIT PRINTED ISSUE DATE: 12/02/88 FEE ASSESSED: .00 FEE PAID: .00
 DATE: 12/13/88 ISSUE NBR: 8800002167 PERMIT VALUE: 0

** PERMIT: ER 00 ELECTRICAL PMT/GENERAL(NPC)
 STATUS: PERMIT PRINTED ISSUE DATE: 12/06/88 FEE ASSESSED: .00 FEE PAID: .00
 DATE: 1/04/89 ISSUE NBR: 8800002167 PERMIT VALUE: 0

Parcel Number	667-0-113-075	Tract & Phase-Lot-Unit
ADDRESS/ SUBDIVISION/ LOCATION ID NBR	LEGAL/ PLAT/BOOK/PAGE	ZONING/ ZONING VARIANCE FIRE ZONE
2150 W HILLCREST DR BL 34 *ERROR* 17134		C-3 COMMUNITY SHOPPING CENTER N NOT APPLICABLE NA NOT SPECIFIED

NUMBER OF FIXTURE UNITS BILL@C-131 PER FC 9-6-2017 1/24/18 APPL PERMIT C.O.

APPLICATION	APPLICATION DATE/ APPLICATION TYPE	STATUS DATE/ STATUS DESC	PROPERTY OWNER/ CONTRACTOR
-------------	---------------------------------------	-----------------------------	-------------------------------

88 00006372	2/16/88 CITY HALL, ALTERATION OF	2/16/89 APPROVED	CITY OF T.O. OWNER
* STRUCTURE: 000 000	STATUS: APPROVED CODES: CONSTRUCTION TYPE OCCUPANCY TYPE OTHER STRUCTURE INFORMATION: NUMBER OF STORIES	STATUS DATE: 2/16/89 II II B2 B-2 2.00	C.O. DATE: 2/16/89
** PERMIT: B 00	BUILDING PERMIT STATUS: PERMIT PRINTED DATE: 2/16/89	ISSUE DATE: 2/16/88 ISSUE NBR:	FEE ASSESSED: .00 PERMIT VALUE: 0 FEE PAID: .00

Parcel Number	667-0-113-075	Tract & Phase-Lot-Unit
ADDRESS/ SUBDIVISION/ LOCATION ID NBR	LEGAL/ PLAT/BOOK/PAGE	ZONING/ ZONING VARIANCE FIRE ZONE
2150 W HILLCREST DR BL 34 *ERROR* 17134		C-3 COMMUNITY SHOPPING CENTER N NOT APPLICABLE NA NOT SPECIFIED

NUMBER OF FIXTURE UNITS BILL@C-131 PER FC 9-6-2017 1/24/18 APPL PERMIT C.O.

APPLICATION	APPLICATION DATE/ APPLICATION TYPE	STATUS DATE/ STATUS DESC	PROPERTY OWNER/ CONTRACTOR
88 00007159	1/14/88 ELECTRICAL WORK	3/01/89 APPROVED	CITY OF T.O. RONS BROS. ELECTRIC INC.

** PERMIT: E 00 ELECTRICAL PMT/GENERAL (PC)
 STATUS: PERMIT PRINTED
 DATE: 3/01/89
 ISSUE DATE: 1/14/88
 ISSUE NBR:
 FEE ASSESSED: .00
 PERMIT VALUE: 0
 FEE PAID: .00

Parcel Number	667-0-113-075	Tract & Phase-Lot-Unit
ADDRESS/ SUBDIVISION/ LOCATION ID NBR	LEGAL/ PLAT/BOOK/PAGE	ZONING/ ZONING VARIANCE FIRE ZONE
2150 W HILLCREST DR BL 34 *ERROR* 17134		C-3 COMMUNITY SHOPPING CENTER N NOT APPLICABLE NA NOT SPECIFIED

NUMBER OF FIXTURE UNITS BILL@C-131 PER FC 9-6-2017 1/24/18 APPL PERMIT C.O.

APPLICATION	APPLICATION DATE/ APPLICATION TYPE	STATUS DATE/ STATUS DESC	PROPERTY OWNER/ CONTRACTOR
88 00007160	1/14/88 ELECTRICAL WORK	3/01/89 APPROVED	BIBO, INC. MC NAMEE ELECTRIC, INC.

** PERMIT: E 00 ELECTRICAL PMT/GENERAL (PC)
 STATUS: PERMIT PRINTED
 DATE: 3/01/89
 ISSUE DATE: 1/14/88
 ISSUE NBR: 55967
 FEE ASSESSED: .00
 PERMIT VALUE: 0
 FEE PAID: .00

Parcel Number	667-0-113-075	Tract & Phase-Lot-Unit
ADDRESS/ SUBDIVISION/ LOCATION ID NBR	LEGAL/ PLAT/BOOK/PAGE	ZONING/ ZONING VARIANCE FIRE ZONE
2150 W HILLCREST DR BL 34 *ERROR* 17134		C-3 COMMUNITY SHOPPING CENTER N NOT APPLICABLE NA NOT SPECIFIED

NUMBER OF FIXTURE UNITS BILL@C-131 PER FC 9-6-2017 1/24/18 APPL PERMIT C.O.

APPLICATION	APPLICATION DATE/ APPLICATION TYPE	STATUS DATE/ STATUS DESC	PROPERTY OWNER/ CONTRACTOR
88 00007161	1/14/88 ELECTRICAL WORK	3/01/89 APPROVED	BIBO, INC. MC NAMEE ELECTRIC, INC.

** PERMIT: E 00 ELECTRICAL PMT/GENERAL (PC)
 STATUS: PERMIT PRINTED
 DATE: 3/01/89
 ISSUE DATE: 1/14/88
 ISSUE NBR: 55967
 FEE ASSESSED: .00
 PERMIT VALUE: 0
 FEE PAID: .00

Parcel Number	667-0-113-075	Tract & Phase-Lot-Unit
ADDRESS/ SUBDIVISION/ LOCATION ID NBR	LEGAL/ PLAT/BOOK/PAGE	ZONING/ ZONING VARIANCE FIRE ZONE
2150 W HILLCREST DR BL 34 *ERROR* 17134		C-3 COMMUNITY SHOPPING CENTER N NOT APPLICABLE NA NOT SPECIFIED

NUMBER OF FIXTURE UNITS BILL@C-131 PER FC 9-6-2017 1/24/18 APPL PERMIT C.O.

APPLICATION	APPLICATION DATE/ APPLICATION TYPE	STATUS DATE/ STATUS DESC	PROPERTY OWNER/ CONTRACTOR
88 00007162	1/14/88 MECHANICAL WORK	3/01/89 APPROVED	BIBO, INC. VALLEY SHEET METAL

** PERMIT: M 00 MECH-HTG-A/C PMT/GENERAL (PC)
 STATUS: PERMIT PRINTED ISSUE DATE: 1/14/88 FEE ASSESSED: .00 FEE PAID: .00
 DATE: 3/01/89 ISSUE NBR: 55970 PERMIT VALUE: 0

Parcel Number	667-0-113-075	Tract & Phase-Lot-Unit
ADDRESS/ SUBDIVISION/ LOCATION ID NBR	LEGAL/ PLAT/BOOK/PAGE	ZONING/ ZONING VARIANCE FIRE ZONE
2150 W HILLCREST DR BL 34 *ERROR* 17134		C-3 COMMUNITY SHOPPING CENTER N NOT APPLICABLE NA NOT SPECIFIED

NUMBER OF FIXTURE UNITS BILL@C-131 PER FC 9-6-2017 1/24/18 APPL PERMIT C.O.

APPLICATION	APPLICATION DATE/ APPLICATION TYPE	STATUS DATE/ STATUS DESC	PROPERTY OWNER/ CONTRACTOR
88 00007163	1/14/88 MECHANICAL WORK	3/01/89 APPROVED	BIBO, INC. VALLEY SHEET METAL

** PERMIT: M 00 MECH-HTG-A/C PMT/GENERAL (PC)
 STATUS: PERMIT PRINTED ISSUE DATE: 1/14/88 FEE ASSESSED: .00 FEE PAID: .00
 DATE: 3/01/89 ISSUE NBR: 55970 PERMIT VALUE: 0

Parcel Number	667-0-113-075	Tract & Phase-Lot-Unit
ADDRESS/ SUBDIVISION/ LOCATION ID NBR	LEGAL/ PLAT/BOOK/PAGE	ZONING/ ZONING VARIANCE FIRE ZONE
2150 W HILLCREST DR BL 34 *ERROR* 17134		C-3 COMMUNITY SHOPPING CENTER N NOT APPLICABLE NA NOT SPECIFIED

NUMBER OF FIXTURE UNITS BILL@C-131 PER FC 9-6-2017 1/24/18 APPL PERMIT C.O.

APPLICATION	APPLICATION DATE/ APPLICATION TYPE	STATUS DATE/ STATUS DESC	PROPERTY OWNER/ CONTRACTOR
88 00007164	1/14/88 MECHANICAL WORK	3/01/89 APPROVED	BIBO, INC. VALLEY SHEET METAL

** PERMIT: M 00 MECH-HTG-A/C PMT/GENERAL (PC)
 STATUS: PERMIT PRINTED ISSUE DATE: 1/14/88 FEE ASSESSED: .00 FEE PAID: .00
 DATE: 3/01/89 ISSUE NBR: 55970 PERMIT VALUE: 0

Parcel Number	667-0-113-075	Tract & Phase-Lot-Unit
ADDRESS/ SUBDIVISION/ LOCATION ID NBR	LEGAL/ PLAT/BOOK/PAGE	ZONING/ ZONING VARIANCE FIRE ZONE
2150 W HILLCREST DR BL 34 *ERROR* 17134		C-3 COMMUNITY SHOPPING CENTER N NOT APPLICABLE NA NOT SPECIFIED

NUMBER OF FIXTURE UNITS BILL@C-131 PER FC 9-6-2017 1/24/18 APPL PERMIT C.O.

APPLICATION	APPLICATION DATE/ APPLICATION TYPE	STATUS DATE/ STATUS DESC	PROPERTY OWNER/ CONTRACTOR
88 00007165	1/14/88 MECHANICAL WORK	3/01/89 APPROVED	BIBO, INC. VALLEY SHEET METAL

** PERMIT: M 00 MECH-HTG-A/C PMT/GENERAL (PC)
 STATUS: PERMIT PRINTED ISSUE DATE: 1/14/88 FEE ASSESSED: .00 FEE PAID: .00
 DATE: 3/01/89 ISSUE NBR: 55970 PERMIT VALUE: 0

Parcel Number	667-0-113-075	Tract & Phase-Lot-Unit
ADDRESS/ SUBDIVISION/ LOCATION ID NBR	LEGAL/ PLAT/BOOK/PAGE	ZONING/ ZONING VARIANCE FIRE ZONE
2150 W HILLCREST DR BL 34 *ERROR* 17134		C-3 COMMUNITY SHOPPING CENTER N NOT APPLICABLE NA NOT SPECIFIED

NUMBER OF FIXTURE UNITS BILL@C-131 PER FC 9-6-2017 1/24/18 APPL PERMIT C.O.

APPLICATION	APPLICATION DATE/ APPLICATION TYPE	STATUS DATE/ STATUS DESC	PROPERTY OWNER/ CONTRACTOR
88 00007166	1/14/88 MECHANICAL WORK	3/01/89 APPROVED	BIBO, INC. VALLEY SHEET METAL

** PERMIT: M 00 MECH-HTG-A/C PMT/GENERAL (PC)
 STATUS: PERMIT PRINTED ISSUE DATE: 1/14/88 FEE ASSESSED: .00 FEE PAID: .00
 DATE: 3/01/89 ISSUE NBR: 55970 PERMIT VALUE: 0

Parcel Number	667-0-113-075	Tract & Phase-Lot-Unit
ADDRESS/ SUBDIVISION/ LOCATION ID NBR	LEGAL/ PLAT/BOOK/PAGE	ZONING/ ZONING VARIANCE FIRE ZONE
2150 W HILLCREST DR BL 34 *ERROR* 17134		C-3 COMMUNITY SHOPPING CENTER N NOT APPLICABLE NA NOT SPECIFIED

NUMBER OF FIXTURE UNITS BILL@C-131 PER FC 9-6-2017 1/24/18 APPL PERMIT C.O.

APPLICATION	APPLICATION DATE/ APPLICATION TYPE	STATUS DATE/ STATUS DESC	PROPERTY OWNER/ CONTRACTOR
88 00007167	1/14/88 MECHANICAL WORK	3/01/89 APPROVED	BIBO, INC. VALLEY SHEET METAL

** PERMIT: M 00 MECH-HTG-A/C PMT/GENERAL (PC)
 STATUS: PERMIT PRINTED ISSUE DATE: 1/14/88 FEE ASSESSED: .00 FEE PAID: .00
 DATE: 3/01/89 ISSUE NBR: 55970 PERMIT VALUE: 0

Parcel Number	667-0-113-075	Tract & Phase-Lot-Unit
ADDRESS/ SUBDIVISION/ LOCATION ID NBR	LEGAL/ PLAT/BOOK/PAGE	ZONING/ ZONING VARIANCE FIRE ZONE
2150 W HILLCREST DR BL 34 *ERROR* 17134		C-3 COMMUNITY SHOPPING CENTER N NOT APPLICABLE NA NOT SPECIFIED

NUMBER OF FIXTURE UNITS BILL@C-131 PER FC 9-6-2017 1/24/18 APPL PERMIT C.O.

APPLICATION	APPLICATION DATE/ APPLICATION TYPE	STATUS DATE/ STATUS DESC	PROPERTY OWNER/ CONTRACTOR
88 00007168	1/14/88 MECHANICAL WORK	3/01/89 APPROVED	BIBO, INC. VALLEY SHEET METAL

** PERMIT: M 00 MECH-HTG-A/C PMT/GENERAL (PC)
 STATUS: PERMIT PRINTED ISSUE DATE: 1/14/88 FEE ASSESSED: .00 FEE PAID: .00
 DATE: 3/01/89 ISSUE NBR: 55970 PERMIT VALUE: 0

Parcel Number	667-0-113-075	Tract & Phase-Lot-Unit
ADDRESS/ SUBDIVISION/ LOCATION ID NBR	LEGAL/ PLAT/BOOK/PAGE	ZONING/ ZONING VARIANCE FIRE ZONE
2150 W HILLCREST DR BL 34 *ERROR* 17134		C-3 COMMUNITY SHOPPING CENTER N NOT APPLICABLE NA NOT SPECIFIED

NUMBER OF FIXTURE UNITS BILL@C-131 PER FC 9-6-2017 1/24/18 APPL PERMIT C.O.

APPLICATION	APPLICATION DATE/ APPLICATION TYPE	STATUS DATE/ STATUS DESC	PROPERTY OWNER/ CONTRACTOR
88 00007169	1/14/88 MECHANICAL WORK	3/01/89 APPROVED	BIBO, INC. VALLEY SHEET METAL

** PERMIT: M 00 MECH-HTG-A/C PMT/GENERAL (PC)
 STATUS: PERMIT PRINTED ISSUE DATE: 1/14/88 FEE ASSESSED: .00 FEE PAID: .00
 DATE: 3/01/89 ISSUE NBR: 55970 PERMIT VALUE: 0

Parcel Number	667-0-113-075	Tract & Phase-Lot-Unit
ADDRESS/ SUBDIVISION/ LOCATION ID NBR	LEGAL/ PLAT/BOOK/PAGE	ZONING/ ZONING VARIANCE FIRE ZONE
2150 W HILLCREST DR BL 34 *ERROR* 17134		C-3 COMMUNITY SHOPPING CENTER N NOT APPLICABLE NA NOT SPECIFIED

NUMBER OF FIXTURE UNITS BILL@C-131 PER FC 9-6-2017 1/24/18 APPL PERMIT C.O.

APPLICATION	APPLICATION DATE/ APPLICATION TYPE	STATUS DATE/ STATUS DESC	PROPERTY OWNER/ CONTRACTOR
88 00007170	1/14/88 MECHANICAL WORK	3/01/89 APPROVED	BIBO, INC. VALLEY SHEET METAL

** PERMIT: M 00 MECH-HTG-A/C PMT/GENERAL (PC)
 STATUS: PERMIT PRINTED ISSUE DATE: 1/14/88 FEE ASSESSED: .00 FEE PAID: .00
 DATE: 3/01/89 ISSUE NBR: 55970 PERMIT VALUE: 0

Parcel Number	667-0-113-075	Tract & Phase-Lot-Unit
ADDRESS/ SUBDIVISION/ LOCATION ID NBR	LEGAL/ PLAT/BOOK/PAGE	ZONING/ ZONING VARIANCE FIRE ZONE
2150 W HILLCREST DR BL 34 *ERROR* 17134		C-3 COMMUNITY SHOPPING CENTER N NOT APPLICABLE NA NOT SPECIFIED

NUMBER OF FIXTURE UNITS BILL@C-131 PER FC 9-6-2017 1/24/18 APPL PERMIT C.O.

APPLICATION	APPLICATION DATE/ APPLICATION TYPE	STATUS DATE/ STATUS DESC	PROPERTY OWNER/ CONTRACTOR
88 00007171	1/14/88 MECHANICAL WORK	3/01/89 APPROVED	BIBO, INC. VALLEY SHEET METAL

** PERMIT: M 00 MECH-HTG-A/C PMT/GENERAL (PC)
 STATUS: PERMIT PRINTED ISSUE DATE: 1/14/88 FEE ASSESSED: .00 FEE PAID: .00
 DATE: 3/01/89 ISSUE NBR: 55970 PERMIT VALUE: 0

Parcel Number	667-0-113-075	Tract & Phase-Lot-Unit
ADDRESS/ SUBDIVISION/ LOCATION ID NBR	LEGAL/ PLAT/BOOK/PAGE	ZONING/ ZONING VARIANCE FIRE ZONE
2150 W HILLCREST DR BL 34 *ERROR* 17134		C-3 COMMUNITY SHOPPING CENTER N NOT APPLICABLE NA NOT SPECIFIED

NUMBER OF FIXTURE UNITS BILL@C-131 PER FC 9-6-2017 1/24/18 APPL PERMIT C.O.

APPLICATION	APPLICATION DATE/ APPLICATION TYPE	STATUS DATE/ STATUS DESC	PROPERTY OWNER/ CONTRACTOR
88 00007172	1/14/88 MECHANICAL WORK	3/01/89 APPROVED	BIBO, INC. VALLEY SHEET METAL

** PERMIT: M 00 MECH-HTG-A/C PMT/GENERAL (PC)
 STATUS: PERMIT PRINTED ISSUE DATE: 1/14/88 FEE ASSESSED: .00 FEE PAID: .00
 DATE: 3/01/89 ISSUE NBR: 55970 PERMIT VALUE: 0

Parcel Number	667-0-113-075	Tract & Phase-Lot-Unit
ADDRESS/ SUBDIVISION/ LOCATION ID NBR	LEGAL/ PLAT/BOOK/PAGE	ZONING/ ZONING VARIANCE FIRE ZONE
2150 W HILLCREST DR BL 34 *ERROR* 17134		C-3 COMMUNITY SHOPPING CENTER N NOT APPLICABLE NA NOT SPECIFIED

NUMBER OF FIXTURE UNITS BILL@C-131 PER FC 9-6-2017 1/24/18 APPL PERMIT C.O.

APPLICATION	APPLICATION DATE/ APPLICATION TYPE	STATUS DATE/ STATUS DESC	PROPERTY OWNER/ CONTRACTOR
88 00007874	2/04/88 ELECTRICAL WORK	3/23/89 APPROVED	CITY OF T.O. RONS BROS. ELECT.

** PERMIT: E 00 ELECTRICAL PMT/GENERAL (PC)
 STATUS: PERMIT PRINTED
 DATE: 3/23/89
 ISSUE DATE: 2/04/88
 ISSUE NBR:
 FEE ASSESSED: .00
 PERMIT VALUE: 0
 FEE PAID: .00

Parcel Number	667-0-113-075	Tract & Phase-Lot-Unit
ADDRESS/ SUBDIVISION/ LOCATION ID NBR	LEGAL/ PLAT/BOOK/PAGE	ZONING/ ZONING VARIANCE FIRE ZONE
2150 W HILLCREST DR BL 34 *ERROR* 17134		C-3 COMMUNITY SHOPPING CENTER N NOT APPLICABLE NA NOT SPECIFIED

NUMBER OF FIXTURE UNITS BILL@C-131 PER FC 9-6-2017 1/24/18 APPL PERMIT C.O.

APPLICATION	APPLICATION DATE/ APPLICATION TYPE	STATUS DATE/ STATUS DESC	PROPERTY OWNER/ CONTRACTOR
88 00007955	2/16/88 ELECTRICAL WORK	3/23/89 APPROVED	CITY OF T.O. RONS BROS.

** PERMIT: E 00 ELECTRICAL PMT/GENERAL (PC)
 STATUS: PERMIT PRINTED
 DATE: 3/23/89
 ISSUE DATE: 2/16/88
 ISSUE NBR:
 FEE ASSESSED: .00
 PERMIT VALUE: 0
 FEE PAID: .00

Parcel Number	667-0-113-075	Tract & Phase-Lot-Unit
ADDRESS/ SUBDIVISION/ LOCATION ID NBR	LEGAL/ PLAT/BOOK/PAGE	ZONING/ ZONING VARIANCE FIRE ZONE
2150 W HILLCREST DR BL 34 *ERROR* 17134		C-3 COMMUNITY SHOPPING CENTER N NOT APPLICABLE NA NOT SPECIFIED

NUMBER OF FIXTURE UNITS BILL@C-131 PER FC 9-6-2017 1/24/18 APPL PERMIT C.O.

APPLICATION	APPLICATION DATE/ APPLICATION TYPE	STATUS DATE/ STATUS DESC	PROPERTY OWNER/ CONTRACTOR
88 00008111	3/04/88 PLUMBING WORK	3/23/89 APPROVED	CITY OF T.O. LLOYD'S PLUMBING

** PERMIT: P 00 PLUMBING PMT/GENERAL (PC)
 STATUS: PERMIT PRINTED
 DATE: 3/23/89
 ISSUE DATE: 3/04/88
 ISSUE NBR:
 FEE ASSESSED: .00
 PERMIT VALUE: 0
 FEE PAID: .00

Parcel Number	667-0-113-075	Tract & Phase-Lot-Unit
ADDRESS/ SUBDIVISION/ LOCATION ID NBR	LEGAL/ PLAT/BOOK/PAGE	ZONING/ ZONING VARIANCE FIRE ZONE
2150 W HILLCREST DR BL 34 *ERROR* 17134		C-3 COMMUNITY SHOPPING CENTER N NOT APPLICABLE NA NOT SPECIFIED

NUMBER OF FIXTURE UNITS BILL@C-131 PER FC 9-6-2017 1/24/18 APPL PERMIT C.O.

APPLICATION	APPLICATION DATE/ APPLICATION TYPE	STATUS DATE/ STATUS DESC	PROPERTY OWNER/ CONTRACTOR
88 00008918	3/22/88 MECHANICAL WORK	3/23/89 APPROVED	CITY OF T.O. COOL-O-MATIC

** PERMIT: M 00 MECH-HTG-A/C PMT/GENERAL (PC)
 STATUS: PERMIT PRINTED ISSUE DATE: 3/22/88 FEE ASSESSED: .00 FEE PAID: .00
 DATE: 3/23/89 ISSUE NBR: PERMIT VALUE: 0

Parcel Number	667-0-113-075	Tract & Phase-Lot-Unit
ADDRESS/ SUBDIVISION/ LOCATION ID NBR	LEGAL/ PLAT/BOOK/PAGE	ZONING/ ZONING VARIANCE FIRE ZONE
2150 W HILLCREST DR BL 34 *ERROR* 17134		C-3 COMMUNITY SHOPPING CENTER N NOT APPLICABLE NA NOT SPECIFIED

NUMBER OF FIXTURE UNITS BILL@C-131 PER FC 9-6-2017 1/24/18 APPL PERMIT C.O.

APPLICATION	APPLICATION DATE/ APPLICATION TYPE	STATUS DATE/ STATUS DESC	PROPERTY OWNER/ CONTRACTOR
88 00010344	6/29/88 PLUMBING WORK	3/23/89 APPROVED	CITY OF THOUSAND OAKS LEBARON PLUMBING INC

** PERMIT: P 00 PLUMBING PMT/GENERAL (PC)
 STATUS: PERMIT PRINTED
 DATE: 3/23/89
 ISSUE DATE: 6/29/88 FEE ASSESSED: .00 FEE PAID: .00
 ISSUE NBR: PERMIT VALUE: 0

Parcel Number	667-0-113-075	Tract & Phase-Lot-Unit	
ADDRESS/ SUBDIVISION/ LOCATION ID NBR	LEGAL/ PLAT/BOOK/PAGE	ZONING/ ZONING VARIANCE FIRE ZONE	
2150 W HILLCREST DR BL 34 *ERROR* 17134		C-3 N NA	COMMUNITY SHOPPING CENTER NOT APPLICABLE NOT SPECIFIED

NUMBER OF FIXTURE UNITS BILL@C-131 PER FC 9-6-2017 1/24/18 APPL PERMIT C.O.

APPLICATION	APPLICATION DATE/ APPLICATION TYPE	STATUS DATE/ STATUS DESC	PROPERTY OWNER/ CONTRACTOR
88 00012136	7/01/88 PLUMBING WORK	3/23/89 APPROVED	CITY OF THOUSAND OAKS LEBARON PLUMBING INC

** PERMIT: P 00 PLUMBING PMT/GENERAL (PC)
 STATUS: PERMIT PRINTED
 DATE: 3/23/89
 ISSUE DATE: 7/01/88
 ISSUE NBR:
 FEE ASSESSED: .00
 PERMIT VALUE: 0
 FEE PAID: .00

Parcel Number	667-0-113-075	Tract & Phase-Lot-Unit
ADDRESS/ SUBDIVISION/ LOCATION ID NBR	LEGAL/ PLAT/BOOK/PAGE	ZONING/ ZONING VARIANCE FIRE ZONE
2150 W HILLCREST DR BL 34 *ERROR* 17134		C-3 COMMUNITY SHOPPING CENTER N NOT APPLICABLE NA NOT SPECIFIED

NUMBER OF FIXTURE UNITS BILL@C-131 PER FC 9-6-2017 1/24/18 APPL PERMIT C.O.

APPLICATION	APPLICATION DATE/ APPLICATION TYPE	STATUS DATE/ STATUS DESC	PROPERTY OWNER/ CONTRACTOR
88 00012947	7/13/88 ELECTRICAL WORK	3/23/89 APPROVED	CITY OF THOUSAND OAKS RONS BROTHERS

** PERMIT: E 00 ELECTRICAL PMT/GENERAL (PC)
 STATUS: PERMIT PRINTED
 DATE: 3/23/89
 ISSUE DATE: 7/13/88
 ISSUE NBR:
 FEE ASSESSED: .00
 PERMIT VALUE: 0
 FEE PAID: .00

Parcel Number	667-0-113-075	Tract & Phase-Lot-Unit
ADDRESS/ SUBDIVISION/ LOCATION ID NBR	LEGAL/ PLAT/BOOK/PAGE	ZONING/ ZONING VARIANCE FIRE ZONE
2150 W HILLCREST DR BL 34 *ERROR* 17134		C-3 COMMUNITY SHOPPING CENTER N NOT APPLICABLE NA NOT SPECIFIED

NUMBER OF FIXTURE UNITS BILL@C-131 PER FC 9-6-2017 1/24/18 APPL PERMIT C.O.

APPLICATION	APPLICATION DATE/ APPLICATION TYPE	STATUS DATE/ STATUS DESC	PROPERTY OWNER/ CONTRACTOR
88 00013395	7/29/88 ELECTRICAL WORK	3/23/89 APPROVED	CITY OF THOUSAND OAKS RONS BROTHERS ELECTRIC

** PERMIT: E 00 ELECTRICAL PMT/GENERAL (PC)
 STATUS: PERMIT PRINTED
 DATE: 3/23/89
 ISSUE DATE: 7/29/88
 ISSUE NBR:
 FEE ASSESSED: .00
 PERMIT VALUE: 0
 FEE PAID: .00

Parcel Number	667-0-113-075	Tract & Phase-Lot-Unit
ADDRESS/ SUBDIVISION/ LOCATION ID NBR	LEGAL/ PLAT/BOOK/PAGE	ZONING/ ZONING VARIANCE FIRE ZONE
2150 W HILLCREST DR BL 34 *ERROR* 17134		C-3 COMMUNITY SHOPPING CENTER N NOT APPLICABLE NA NOT SPECIFIED

NUMBER OF FIXTURE UNITS BILL@C-131 PER FC 9-6-2017 1/24/18 APPL PERMIT C.O.

APPLICATION	APPLICATION DATE/ APPLICATION TYPE	STATUS DATE/ STATUS DESC	PROPERTY OWNER/ CONTRACTOR
88 00013431	2/04/88 ELECTRICAL WORK	3/23/89 APPROVED	CITY OF T.O. RONS BROS. ELECT.

** PERMIT: E 00 ELECTRICAL PMT/GENERAL (PC)
 STATUS: PERMIT PRINTED
 DATE: 3/23/89
 ISSUE DATE: 2/04/88
 ISSUE NBR:
 FEE ASSESSED: .00
 PERMIT VALUE: 0
 FEE PAID: .00

Parcel Number	667-0-113-075	Tract & Phase-Lot-Unit
ADDRESS/ SUBDIVISION/ LOCATION ID NBR	LEGAL/ PLAT/BOOK/PAGE	ZONING/ ZONING VARIANCE FIRE ZONE
2150 W HILLCREST DR BL 34 *ERROR* 17134		C-3 COMMUNITY SHOPPING CENTER N NOT APPLICABLE NA NOT SPECIFIED

NUMBER OF FIXTURE UNITS BILL@C-131 PER FC 9-6-2017 1/24/18 APPL PERMIT C.O.

APPLICATION	APPLICATION DATE/ APPLICATION TYPE	STATUS DATE/ STATUS DESC	PROPERTY OWNER/ CONTRACTOR
88 00013512	2/16/88 ELECTRICAL WORK	3/23/89 APPROVED	CITY OF T.O. RONS BROS.

** PERMIT: E 00 ELECTRICAL PMT/GENERAL (PC)
 STATUS: PERMIT PRINTED
 DATE: 3/23/89
 ISSUE DATE: 2/16/88
 ISSUE NBR:
 FEE ASSESSED: .00
 PERMIT VALUE: 0
 FEE PAID: .00

Parcel Number	667-0-113-075	Tract & Phase-Lot-Unit
ADDRESS/ SUBDIVISION/ LOCATION ID NBR	LEGAL/ PLAT/BOOK/PAGE	ZONING/ ZONING VARIANCE FIRE ZONE
2150 W HILLCREST DR BL 34 *ERROR* 17134		C-3 COMMUNITY SHOPPING CENTER N NOT APPLICABLE NA NOT SPECIFIED

NUMBER OF FIXTURE UNITS BILL@C-131 PER FC 9-6-2017 1/24/18 APPL PERMIT C.O.

APPLICATION	APPLICATION DATE/ APPLICATION TYPE	STATUS DATE/ STATUS DESC	PROPERTY OWNER/ CONTRACTOR
88 00015338	10/13/88 MISC STRUCTURE, NEW	5/16/89 APPROVED	CITY OF THOUSAND OAKS ARC CONSTRUCTION

* STRUCTURE: 000 000 STATUS: APPROVED STATUS DATE: 5/16/89 C.O. DATE: 5/16/89
 CODES: CONSTRUCTION TYPE X INFO NOT ON ORIG PERMIT
 OCCUPANCY TYPE M1 M-1
 OTHER STRUCTURE INFORMATION:
 EXPANSIVE SOIL RANGE X
 TYPE OF FOUNDATION X

** PERMIT: B 00 BUILDING PERMIT
 STATUS: PERMIT PRINTED ISSUE DATE: 10/13/88 FEE ASSESSED: .00 FEE PAID: .00
 DATE: 5/16/89 ISSUE NBR: 64983 PERMIT VALUE: 0

Parcel Number	667-0-113-075	Tract & Phase-Lot-Unit
ADDRESS/ SUBDIVISION/ LOCATION ID NBR	LEGAL/ PLAT/BOOK/PAGE	ZONING/ ZONING VARIANCE FIRE ZONE
2150 W HILLCREST DR BL 34 *ERROR* 17134		C-3 COMMUNITY SHOPPING CENTER N NOT APPLICABLE NA NOT SPECIFIED

NUMBER OF FIXTURE UNITS BILL@C-131 PER FC 9-6-2017 1/24/18 APPL PERMIT C.O.

APPLICATION	APPLICATION DATE/ APPLICATION TYPE	STATUS DATE/ STATUS DESC	PROPERTY OWNER/ CONTRACTOR
88 00016441	11/03/88 SINGLE FAMILY DWL, ADDITION TO	5/16/89 APPROVED	CITY OF THOUSAND OAKS OWNER

* STRUCTURE: 000 000 STATUS: APPROVED STATUS DATE: 5/16/89 C.O. DATE: 5/16/89
 CODES: CONSTRUCTION TYPE X INFO NOT ON ORIG PERMIT
 OCCUPANCY TYPE M1 M-1
 OTHER STRUCTURE INFORMATION:
 EXPANSIVE SOIL RANGE X
 TYPE OF FOUNDATION X

** PERMIT: B 00 BUILDING PERMIT
 STATUS: PERMIT PRINTED ISSUE DATE: 11/03/88 FEE ASSESSED: .00 FEE PAID: .00
 DATE: 5/16/89 ISSUE NBR: PERMIT VALUE: 0

Parcel Number	667-0-113-075	Tract & Phase-Lot-Unit
ADDRESS/ SUBDIVISION/ LOCATION ID NBR	LEGAL/ PLAT/BOOK/PAGE	ZONING/ ZONING VARIANCE FIRE ZONE
2150 W HILLCREST DR BL 34 *ERROR* 17134		C-3 COMMUNITY SHOPPING CENTER N NOT APPLICABLE NA NOT SPECIFIED

NUMBER OF FIXTURE UNITS BILL@C-131 PER FC 9-6-2017 1/24/18 APPL PERMIT C.O.

APPLICATION	APPLICATION DATE/ APPLICATION TYPE	STATUS DATE/ STATUS DESC	PROPERTY OWNER/ CONTRACTOR
89 00004340	5/09/89 SIGN, NEW	5/09/89 APPROVED	CITY OF THOUSAND OAKS CONEJO VALLEY SIGNS

* STRUCTURE: 000 000 STATUS: APPROVED STATUS DATE: 5/09/89 C.O. DATE:
 CODES: CONSTRUCTION TYPE VN V-N
 OCCUPANCY TYPE M2 M-2

** PERMIT: B 00 BUILDING PERMIT
 STATUS: FINAL INSPECTION COMPLETE ISSUE DATE: 5/09/89 FEE ASSESSED: .00 FEE PAID: .00
 DATE: 5/31/89 ISSUE NBR: PERMIT VALUE: 0

*** INSPECTION: BBF 0001 FINAL BUILDING
 STATUS: INSPECTION COMPLETED REQUEST DATE: 5/30/89 BY: LB
 DATE: 5/31/89 INSPECTOR: WOWCZYK H J RESULTS: APPROVED DATE 5/31/89

** PERMIT: ER 00 ELECTRICAL PMT/GENERAL(NPC)
 STATUS: FINAL INSPECTION COMPLETE ISSUE DATE: 5/09/89 FEE ASSESSED: .00 FEE PAID: .00
 DATE: 5/31/89 ISSUE NBR: PERMIT VALUE: 0

*** INSPECTION: EFE 0001 FINAL ELECTRIC
 STATUS: INSPECTION COMPLETED REQUEST DATE: 5/30/89 BY: LB
 DATE: 5/31/89 INSPECTOR: BYRD, R G RESULTS: APPROVED DATE 5/31/89

Parcel Number	667-0-113-075	Tract & Phase-Lot-Unit
ADDRESS/ SUBDIVISION/ LOCATION ID NBR	LEGAL/ PLAT/BOOK/PAGE	ZONING/ ZONING VARIANCE FIRE ZONE
2150 W HILLCREST DR BL 34 *ERROR* 17134		C-3 COMMUNITY SHOPPING CENTER N NOT APPLICABLE NA NOT SPECIFIED

NUMBER OF FIXTURE UNITS BILL@C-131 PER FC 9-6-2017 1/24/18 APPL PERMIT C.O.

APPLICATION	APPLICATION DATE/ APPLICATION TYPE	STATUS DATE/ STATUS DESC	PROPERTY OWNER/ CONTRACTOR
89 00006002	7/12/89 ELECTRICAL WORK	7/12/89 APPROVED	CITY OF THOUSAND OAKS GRID ELECTRIC

** PERMIT: ER 00 ELECTRICAL PMT/GENERAL(NPC)
 STATUS: FINAL INSPECTION COMPLETE ISSUE DATE: 7/12/89 FEE ASSESSED: .00 FEE PAID: .00
 DATE: 10/20/89 ISSUE NBR: PERMIT VALUE: 0

*** INSPECTION: EFE 0001 FINAL ELECTRIC
 STATUS: INSPECTION COMPLETED REQUEST DATE: 10/19/89 BY: LB
 DATE: 10/20/89 INSPECTOR: COOPER R S RESULTS:APPROVED DATE 10/20/89

Parcel Number	667-0-113-075	Tract & Phase-Lot-Unit
ADDRESS/ SUBDIVISION/ LOCATION ID NBR	LEGAL/ PLAT/BOOK/PAGE	ZONING/ ZONING VARIANCE FIRE ZONE
2150 W HILLCREST DR BL 34 *ERROR* 17134		C-3 COMMUNITY SHOPPING CENTER N NOT APPLICABLE NA NOT SPECIFIED

NUMBER OF FIXTURE UNITS BILL@C-131 PER FC 9-6-2017 1/24/18 APPL PERMIT C.O.

APPLICATION	APPLICATION DATE/ APPLICATION TYPE	STATUS DATE/ STATUS DESC	PROPERTY OWNER/ CONTRACTOR
89 00007430	8/29/89 PLUMBING WORK	8/29/89 APPROVED	CITY OF THOUSAND OAKS OWNER

** PERMIT: PR 00 PLUMBING PMT/GENERAL (NPC)
 STATUS: FINAL INSPECTION COMPLETE ISSUE DATE: 11/22/89 FEE ASSESSED: .00 FEE PAID: .00
 DATE: 11/22/89 ISSUE NBR: 8900007430 PERMIT VALUE: 0

*** INSPECTION: PFP 0001 FINAL PLUMBING
 STATUS: INSPECTION COMPLETED REQUEST DATE: 11/22/89 BY: LB
 DATE: 11/22/89 INSPECTOR: BURKHART, LEO B RESULTS:APPROVED DATE 11/22/89

Parcel Number	667-0-113-075	Tract & Phase-Lot-Unit
ADDRESS/ SUBDIVISION/ LOCATION ID NBR	LEGAL/ PLAT/BOOK/PAGE	ZONING/ ZONING VARIANCE FIRE ZONE
2150 W HILLCREST DR BL 34 *ERROR* 17134		C-3 COMMUNITY SHOPPING CENTER N NOT APPLICABLE NA NOT SPECIFIED

NUMBER OF FIXTURE UNITS BILL@C-131 PER FC 9-6-2017 1/24/18 APPL PERMIT C.O.

APPLICATION	APPLICATION DATE/ APPLICATION TYPE	STATUS DATE/ STATUS DESC	PROPERTY OWNER/ CONTRACTOR
89 00009428	11/06/89 PLUMBING WORK	11/06/89 APPROVED	CITY OF THOUSAND OAKS OWNER

** PERMIT: PR 00 PLUMBING PMT/GENERAL (NPC)
 STATUS: FINAL INSPECTION COMPLETE ISSUE DATE: 11/22/89 FEE ASSESSED: .00 FEE PAID: .00
 DATE: 11/22/89 ISSUE NBR: 8900009428 PERMIT VALUE: 0

*** INSPECTION: PFP 0001 FINAL PLUMBING
 STATUS: INSPECTION COMPLETED REQUEST DATE: 11/22/89 BY: LB
 DATE: 11/22/89 INSPECTOR: BURKHART, LEO B RESULTS: APPROVED DATE 11/22/89

Parcel Number	667-0-113-075	Tract & Phase-Lot-Unit
ADDRESS/ SUBDIVISION/ LOCATION ID NBR	LEGAL/ PLAT/BOOK/PAGE	ZONING/ ZONING VARIANCE FIRE ZONE
2150 W HILLCREST DR BL 34 *ERROR* 17134		C-3 COMMUNITY SHOPPING CENTER N NOT APPLICABLE NA NOT SPECIFIED

NUMBER OF FIXTURE UNITS BILL@C-131 PER FC 9-6-2017 1/24/18 APPL PERMIT C.O.

APPLICATION	APPLICATION DATE/ APPLICATION TYPE	STATUS DATE/ STATUS DESC	PROPERTY OWNER/ CONTRACTOR
90 00007042	8/23/90 ELECTRICAL WORK	8/24/90 APPROVED	CITY OF THOUSAND OAKS RONS BROS ELECTRIC INC

** PERMIT: ER 00 ELECTRICAL PMT/GENERAL(NPC)
 STATUS: FINAL INSPECTION COMPLETE ISSUE DATE: 8/24/90 FEE ASSESSED: .00 FEE PAID: .00
 DATE: 9/21/93 ISSUE NBR: 9000007042 PERMIT VALUE: 0

*** INSPECTION: EFE 0001 FINAL ELECTRIC
 STATUS: INSPECTION COMPLETED REQUEST DATE: 9/14/93 BY: MC
 DATE: 9/21/93 INSPECTOR: BYRD, R G RESULTS:APPROVED DATE 9/15/93

Parcel Number	667-0-113-075	Tract & Phase-Lot-Unit
ADDRESS/ SUBDIVISION/ LOCATION ID NBR	LEGAL/ PLAT/BOOK/PAGE	ZONING/ ZONING VARIANCE FIRE ZONE
2150 W HILLCREST DR BL 34 *ERROR* 17134		C-3 COMMUNITY SHOPPING CENTER N NOT APPLICABLE NA NOT SPECIFIED

NUMBER OF FIXTURE UNITS BILL@C-131 PER FC 9-6-2017 1/24/18 APPL PERMIT C.O.

APPLICATION	APPLICATION DATE/ APPLICATION TYPE	STATUS DATE/ STATUS DESC	PROPERTY OWNER/ CONTRACTOR
91 00000627	2/12/91 ELECTRICAL WORK	2/12/91 APPROVED	CITY OF THOUSAND OAKS RONS BROS ELECTRIC INC

** PERMIT: ER 00 ELECTRICAL PMT/GENERAL(NPC)
 STATUS: FINAL INSPECTION COMPLETE ISSUE DATE: 2/12/91 FEE ASSESSED: .00 FEE PAID: .00
 DATE: 9/21/93 ISSUE NBR: 910000627 PERMIT VALUE: 0

*** INSPECTION: EFE 0001 FINAL ELECTRIC
 STATUS: INSPECTION COMPLETED REQUEST DATE: 9/14/93 BY: MC
 DATE: 9/21/93 INSPECTOR: BYRD, R G RESULTS:APPROVED DATE 9/15/93

Parcel Number	667-0-113-075	Tract & Phase-Lot-Unit
ADDRESS/ SUBDIVISION/ LOCATION ID NBR	LEGAL/ PLAT/BOOK/PAGE	ZONING/ ZONING VARIANCE FIRE ZONE
2150 W HILLCREST DR BL 34 *ERROR* 17134		C-3 COMMUNITY SHOPPING CENTER N NOT APPLICABLE NA NOT SPECIFIED

NUMBER OF FIXTURE UNITS BILL@C-131 PER FC 9-6-2017 1/24/18 APPL PERMIT C.O.

APPLICATION	APPLICATION DATE/ APPLICATION TYPE	STATUS DATE/ STATUS DESC	PROPERTY OWNER/ CONTRACTOR
91 00003092	6/10/91 CITY HALL, ALTERATION OF	6/10/91 APPROVED	CITY OF THOUSAND OAKS OWNER

* STRUCTURE: 000 000 STATUS: APPROVED STATUS DATE: 6/10/91 C.O. DATE:
 CODES: CONSTRUCTION TYPE II-N II-N
 OCCUPANCY TYPE B2 B-2
 OTHER STRUCTURE INFORMATION:
 AREA SEPARATION WALLS NO
 FIRE SPRINKLERED? Y/N YES

** PERMIT: B 00 BUILDING PERMIT
 STATUS: FINAL INSPECTION COMPLETE ISSUE DATE: 6/10/91 FEE ASSESSED: .00 FEE PAID: .00
 DATE: 9/23/93 ISSUE NBR: 9100003092 PERMIT VALUE: 500

*** INSPECTION: BBF 0001 FINAL BUILDING
 STATUS: INSPECTION COMPLETED REQUEST DATE: 6/27/91 BY: MC
 DATE: 9/23/93 INSPECTOR: VANCE, ROY RESULTS: APPROVED DATE 6/28/91

*** INSPECTION: BDW 0001 DRYWALL
 STATUS: INSPECTION COMPLETED REQUEST DATE: 6/13/91 BY: RV
 DATE: 6/13/91 INSPECTOR: VANCE, ROY RESULTS: APPROVED DATE 6/13/91

*** INSPECTION: BFM 0001 FRAMING
 STATUS: INSPECTION COMPLETED REQUEST DATE: 6/13/91 BY: RV
 DATE: 6/13/91 INSPECTOR: VANCE, ROY RESULTS: APPROVED DATE 6/13/91

*** INSPECTION: BIN 0001 INSULATION
 STATUS: INSPECTION COMPLETED REQUEST DATE: 6/13/91 BY: RV
 DATE: 6/13/91 INSPECTOR: VANCE, ROY RESULTS: APPROVED DATE 6/13/91

Parcel Number	667-0-113-075	Tract & Phase-Lot-Unit
ADDRESS/ SUBDIVISION/ LOCATION ID NBR	LEGAL/ PLAT/BOOK/PAGE	ZONING/ ZONING VARIANCE FIRE ZONE
2150 W HILLCREST DR BL 34 *ERROR* 17134		C-3 COMMUNITY SHOPPING CENTER N NOT APPLICABLE NA NOT SPECIFIED

NUMBER OF FIXTURE UNITS BILL@C-131 PER FC 9-6-2017 1/24/18 APPL PERMIT C.O.

APPLICATION	APPLICATION DATE/ APPLICATION TYPE	STATUS DATE/ STATUS DESC	PROPERTY OWNER/ CONTRACTOR
91 00003119	6/10/91 ELECTRICAL WORK	6/10/91 APPROVED	CITY OF THOUSAND OAKS RONS BROS ELECTRIC INC

** PERMIT: ER 00 ELECTRICAL PMT/GENERAL(NPC)
 STATUS: FINAL INSPECTION COMPLETE ISSUE DATE: 6/10/91 FEE ASSESSED: .00 FEE PAID: .00
 DATE: 9/21/93 ISSUE NBR: 9100003119 PERMIT VALUE: 0

*** INSPECTION: EFE 0001 FINAL ELECTRIC
 STATUS: INSPECTION COMPLETED REQUEST DATE: 9/14/93 BY: MC
 DATE: 9/21/93 INSPECTOR: BYRD, R G RESULTS:APPROVED DATE 9/15/93

Parcel Number	667-0-113-075	Tract & Phase-Lot-Unit
ADDRESS/ SUBDIVISION/ LOCATION ID NBR	LEGAL/ PLAT/BOOK/PAGE	ZONING/ ZONING VARIANCE FIRE ZONE
2150 W HILLCREST DR BL 34 *ERROR* 17134		C-3 COMMUNITY SHOPPING CENTER N NOT APPLICABLE NA NOT SPECIFIED

NUMBER OF FIXTURE UNITS BILL@C-131 PER FC 9-6-2017 1/24/18 APPL PERMIT C.O.

APPLICATION	APPLICATION DATE/ APPLICATION TYPE	STATUS DATE/ STATUS DESC	PROPERTY OWNER/ CONTRACTOR
91 00006835	11/25/91 ELECTRICAL WORK	11/25/91 APPROVED	CITY OF THOUSAND OAKS OWNER

Parcel Number	667-0-113-075	Tract & Phase-Lot-Unit
ADDRESS/ SUBDIVISION/ LOCATION ID NBR	LEGAL/ PLAT/BOOK/PAGE	ZONING/ ZONING VARIANCE FIRE ZONE
2150 W HILLCREST DR BL 34 *ERROR* 17134		C-3 COMMUNITY SHOPPING CENTER N NOT APPLICABLE NA NOT SPECIFIED

NUMBER OF FIXTURE UNITS BILL@C-131 PER FC 9-6-2017 1/24/18 APPL PERMIT C.O.

APPLICATION	APPLICATION DATE/ APPLICATION TYPE	STATUS DATE/ STATUS DESC	PROPERTY OWNER/ CONTRACTOR
92 00000449	1/29/92 ELECTRICAL WORK	1/29/92 APPROVED	THOUSAND OAKS CITY OF RONS BROS ELECTRIC INC

** PERMIT: ER 00 ELECTRICAL PMT/GENERAL(NPC)
 STATUS: FINAL INSPECTION COMPLETE ISSUE DATE: 1/29/92 FEE ASSESSED: .00 FEE PAID: .00
 DATE: 9/21/93 ISSUE NBR: 9200000449 PERMIT VALUE: 0

*** INSPECTION: EFE 0001 FINAL ELECTRIC
 STATUS: INSPECTION COMPLETED REQUEST DATE: 9/14/93 BY: MC
 DATE: 9/21/93 INSPECTOR: BYRD, R G RESULTS:APPROVED DATE 9/15/93

Parcel Number	667-0-113-075	Tract & Phase-Lot-Unit
ADDRESS/ SUBDIVISION/ LOCATION ID NBR	LEGAL/ PLAT/BOOK/PAGE	ZONING/ ZONING VARIANCE FIRE ZONE
2150 W HILLCREST DR BL 34 *ERROR* 17134		C-3 COMMUNITY SHOPPING CENTER N NOT APPLICABLE NA NOT SPECIFIED

NUMBER OF FIXTURE UNITS BILL@C-131 PER FC 9-6-2017 1/24/18 APPL PERMIT C.O.

APPLICATION	APPLICATION DATE/ APPLICATION TYPE	STATUS DATE/ STATUS DESC	PROPERTY OWNER/ CONTRACTOR
93 00001423	3/30/93 OFFICE BLDG, ALTERATION OF	5/11/93 APPROVED	AMGEN TURELK, INC

* STRUCTURE: 000 000 STATUS: APPROVED STATUS DATE: 3/30/93 C.O. DATE:
 CODES: CONSTRUCTION TYPE IIN II-N
 OCCUPANCY TYPE B2 B-2
 OTHER STRUCTURE INFORMATION:
 SQ FT - ALTERATION 50000

** PERMIT: B 00 BUILDING PERMIT
 STATUS: FINAL INSPECTION COMPLETE ISSUE DATE: 5/11/93 FEE ASSESSED: 5739.50 FEE PAID: 5739.50
 DATE: 9/23/93 ISSUE NBR: 9300001423 PERMIT VALUE: 2100000

*** INSPECTION: BBF 0001 FINAL BUILDING
 STATUS: INSPECTION COMPLETED REQUEST DATE: 8/17/93 BY: MC
 DATE: 9/23/93 INSPECTOR: VANCE, ROY RESULTS: APPROVED DATE 8/18/93

** PERMIT: E 00 ELECTRICAL PMT/GENERAL (PC)
 STATUS: FINAL INSPECTION COMPLETE ISSUE DATE: 5/20/93 FEE ASSESSED: 570.50 FEE PAID: 570.50
 DATE: 9/21/93 ISSUE NBR: 9300001423 PERMIT VALUE: 0

*** INSPECTION: EFE 0001 FINAL ELECTRIC
 STATUS: INSPECTION COMPLETED REQUEST DATE: 9/14/93 BY: MC
 DATE: 9/21/93 INSPECTOR: BYRD, R G RESULTS: APPROVED DATE 9/15/93

** PERMIT: M 00 MECH-HTG-A/C PMT/GENERAL (PC)
 STATUS: FINAL INSPECTION COMPLETE ISSUE DATE: 5/20/93 FEE ASSESSED: 558.00 FEE PAID: 558.00
 DATE: 7/28/93 ISSUE NBR: 9300001423 PERMIT VALUE: 0

*** INSPECTION: MDC 0001 DUCTS
 STATUS: INSPECTION COMPLETED REQUEST DATE: 7/14/93 BY: LBB
 DATE: 7/14/93 INSPECTOR: BURKHART, LEO B RESULTS: APPROVED DATE 7/14/93
 RES COMMENTS: NORTH SIDE FIRST FLOOR.

*** INSPECTION: MDC 0002 DUCTS
 STATUS: INSPECTION COMPLETED REQUEST DATE: 7/15/93 BY: LBB
 DATE: 7/15/93 INSPECTOR: BURKHART, LEO B RESULTS: APPROVED DATE 7/15/93
 RES COMMENTS: FIRST FLOOR.

*** INSPECTION: MFC 0001 FINAL COOLING
 STATUS: INSPECTION COMPLETED REQUEST DATE: 7/28/93 BY: LBB
 DATE: 7/28/93 INSPECTOR: BURKHART, LEO B RESULTS: APPROVED DATE 7/28/93

Parcel Number	667-0-113-075	Tract & Phase-Lot-Unit
*** INSPECTION: MFH 0001 FINAL HEATING	STATUS: INSPECTION COMPLETED	REQUEST DATE: 7/28/93 BY: LBB
	DATE: 7/28/93 INSPECTOR: BURKHART, LEO B	RESULTS:APPROVED DATE 7/28/93
*** INSPECTION: MRC 0001 ROUGH COOLING	STATUS: INSPECTION COMPLETED	REQUEST DATE: 7/15/93 BY: LBB
	DATE: 7/15/93 INSPECTOR: BURKHART, LEO B	RESULTS:APPROVED DATE 7/15/93
	RES COMMENTS: FIRST FLOOR.	
*** INSPECTION: MRH 0001 ROUGH HEATING	STATUS: INSPECTION COMPLETED	REQUEST DATE: 7/15/93 BY: LBB
	DATE: 7/15/93 INSPECTOR: BURKHART, LEO B	RESULTS:APPROVED DATE 7/15/93
	RES COMMENTS: FIRST FLOOR.	
** PERMIT: PR 00 PLUMBING PMT/GENERAL (NPC)	STATUS: FINAL INSPECTION COMPLETE	ISSUE DATE: 5/24/93 FEE ASSESSED: 46.00 FEE PAID: 46.00
	DATE: 7/28/93	ISSUE NBR: 9300001423 PERMIT VALUE: 0
*** INSPECTION: PFP 0001 FINAL PLUMBING	STATUS: INSPECTION COMPLETED	REQUEST DATE: 7/28/93 BY: LBB
	DATE: 7/28/93 INSPECTOR: BURKHART, LEO B	RESULTS:APPROVED DATE 7/28/93

Parcel Number	667-0-113-075	Tract & Phase-Lot-Unit
ADDRESS/ SUBDIVISION/ LOCATION ID NBR	LEGAL/ PLAT/BOOK/PAGE	ZONING/ ZONING VARIANCE FIRE ZONE
2150 W HILLCREST DR BL 34 *ERROR* 17134		C-3 COMMUNITY SHOPPING CENTER N NOT APPLICABLE NA NOT SPECIFIED

NUMBER OF FIXTURE UNITS BILL@C-131 PER FC 9-6-2017 1/24/18 APPL PERMIT C.O.

APPLICATION	APPLICATION DATE/ APPLICATION TYPE	STATUS DATE/ STATUS DESC	PROPERTY OWNER/ CONTRACTOR
94 00007393	11/07/94 OFFICE BLDG, ALTERATION OF	11/28/94 APPROVED	AMGEN INC SNYDER LANGSTON

* STRUCTURE: 000 000 STATUS: APPROVED STATUS DATE: 11/28/94 C.O. DATE:
 CODES: CONSTRUCTION TYPE IIN II-N
 OCCUPANCY TYPE B2 B-2
 OTHER STRUCTURE INFORMATION:
 SQ FT - ALTERATION 4738 S.F.

** PERMIT: B 00 BUILDING PERMIT
 STATUS: FINAL INSPECTION COMPLETE ISSUE DATE: 11/28/94 FEE ASSESSED: 401.50 FEE PAID: 401.50
 DATE: 12/15/94 ISSUE NBR: 9400007393 PERMIT VALUE: 47380

*** INSPECTION: BBF 0001 FINAL BUILDING
 STATUS: INSPECTION COMPLETED REQUEST DATE: 12/12/94 BY: MC
 DATE: 12/15/94 INSPECTOR: KULIK, ED RESULTS: APPROVED DATE 12/13/94

** PERMIT: E 00 ELECTRICAL PMT/GENERAL (PC)
 STATUS: FINAL INSPECTION COMPLETE ISSUE DATE: 12/12/94 FEE ASSESSED: 92.80 FEE PAID: 92.80
 DATE: 12/19/94 ISSUE NBR: 9400007393 PERMIT VALUE: 0

*** INSPECTION: EFE 0001 FINAL ELECTRIC
 STATUS: INSPECTION COMPLETED REQUEST DATE: 12/13/94 BY: JEM
 DATE: 12/19/94 INSPECTOR: MOSQUEDA, JESUS RESULTS: APPROVED DATE 12/19/94

** PERMIT: M 00 MECH-HTG-A/C PMT/GENERAL (PC)
 STATUS: FINAL INSPECTION COMPLETE ISSUE DATE: 12/07/94 FEE ASSESSED: 72.00 FEE PAID: 72.00
 DATE: 12/29/94 ISSUE NBR: 9400007393 PERMIT VALUE: 0

*** INSPECTION: MFM 0001 FINAL MECHANICAL
 STATUS: INSPECTION COMPLETED REQUEST DATE: 12/29/94 BY: LBB
 DATE: 12/29/94 INSPECTOR: BURKHART, LEO B RESULTS: APPROVED DATE 12/29/94

** PERMIT: PR 00 PLUMBING PMT/GENERAL (NPC)
 STATUS: FINAL INSPECTION COMPLETE ISSUE DATE: 11/29/94 FEE ASSESSED: 19.00 FEE PAID: 19.00
 DATE: 12/07/94 ISSUE NBR: 9400007393 PERMIT VALUE: 0

*** INSPECTION: PFP 0001 FINAL PLUMBING
 STATUS: INSPECTION COMPLETED REQUEST DATE: 12/06/94 BY: LBB
 DATE: 12/06/94 INSPECTOR: BURKHART, LEO B RESULTS: APPROVED DATE 12/06/94

Parcel Number 667-0-113-075 Tract & Phase-Lot-Unit

*** INSPECTION: PFP 0002 FINAL PLUMBING
STATUS: INSPECTION COMPLETED REQUEST DATE: 12/05/94 BY: MC
DATE: 12/07/94 INSPECTOR: BURKHART, LEO B RESULTS:APPROVED DATE 12/06/94

*** INSPECTION: PGW 0001 GROUNDWORK PLUMBING
STATUS: INSPECTION COMPLETED REQUEST DATE: 11/30/94 BY: LBB
DATE: 12/06/94 INSPECTOR: BURKHART, LEO B RESULTS:APPROVED DATE 12/06/94

Parcel Number	667-0-113-075	Tract & Phase-Lot-Unit
ADDRESS/ SUBDIVISION/ LOCATION ID NBR	LEGAL/ PLAT/BOOK/PAGE	ZONING/ ZONING VARIANCE FIRE ZONE
2150 W HILLCREST DR BL 34 *ERROR* 17134		C-3 COMMUNITY SHOPPING CENTER N NOT APPLICABLE NA NOT SPECIFIED

NUMBER OF FIXTURE UNITS BILL@C-131 PER FC 9-6-2017 1/24/18 APPL PERMIT C.O.

APPLICATION	APPLICATION DATE/ APPLICATION TYPE	STATUS DATE/ STATUS DESC	PROPERTY OWNER/ CONTRACTOR
94 00007394	11/07/94 OFFICE BLDG, ALTERATION OF	11/28/94 APPROVED	AMGEN INC SNYDER LANGSTON

* STRUCTURE: 000 000 STATUS: APPROVED STATUS DATE: 11/28/94 C.O. DATE:
 CODES: CONSTRUCTION TYPE IIN II-N
 OCCUPANCY TYPE B2 B-2
 OTHER STRUCTURE INFORMATION:
 SQ FT - ALTERATION 480 S.F.

** PERMIT: B 00 BUILDING PERMIT
 STATUS: FINAL INSPECTION COMPLETE ISSUE DATE: 11/28/94 FEE ASSESSED: 72.00 FEE PAID: 72.00
 DATE: 12/15/94 ISSUE NBR: 9400007394 PERMIT VALUE: 5000

*** INSPECTION: BBF 0001 FINAL BUILDING
 STATUS: INSPECTION COMPLETED REQUEST DATE: 12/12/94 BY: MC
 DATE: 12/15/94 INSPECTOR: KULIK, ED RESULTS: APPROVED DATE 12/13/94

** PERMIT: M 00 MECH-HTG-A/C PMT/GENERAL (PC)
 STATUS: FINAL INSPECTION COMPLETE ISSUE DATE: 12/07/94 FEE ASSESSED: 46.00 FEE PAID: 46.00
 DATE: 12/29/94 ISSUE NBR: 9400007394 PERMIT VALUE: 0

*** INSPECTION: MFM 0001 FINAL MECHANICAL
 STATUS: INSPECTION COMPLETED REQUEST DATE: 12/29/94 BY: LBB
 DATE: 12/29/94 INSPECTOR: BURKHART, LEO B RESULTS: APPROVED DATE 12/29/94

Parcel Number	667-0-113-075	Tract & Phase-Lot-Unit
ADDRESS/ SUBDIVISION/ LOCATION ID NBR	LEGAL/ PLAT/BOOK/PAGE	ZONING/ ZONING VARIANCE FIRE ZONE
2150 W HILLCREST DR BL 34 *ERROR* 17134		C-3 COMMUNITY SHOPPING CENTER N NOT APPLICABLE NA NOT SPECIFIED

NUMBER OF FIXTURE UNITS BILL@C-131 PER FC 9-6-2017 1/24/18 APPL PERMIT C.O.

APPLICATION	APPLICATION DATE/ APPLICATION TYPE	STATUS DATE/ STATUS DESC	PROPERTY OWNER/ CONTRACTOR
94 00007573	11/15/94 OFFICE BLDG, ALTERATION OF	11/15/94 IN PLAN CHECK	AMGEN INC

* STRUCTURE: 000 000 STATUS: PLAN CHECK STATUS DATE: 11/15/94 C.O. DATE:
 CODES: CONSTRUCTION TYPE IIN II-N
 OCCUPANCY TYPE B2 B-2
 OTHER STRUCTURE INFORMATION:
 SQ FT - ALTERATION 2800 S.F.

** PERMIT: B 00 BUILDING PERMIT
 STATUS: PLAN CHECK ISSUE DATE: FEE ASSESSED: .00 FEE PAID: .00
 DATE: 11/15/94 ISSUE NBR: PERMIT VALUE: 28000

Parcel Number	667-0-113-075	Tract & Phase-Lot-Unit
ADDRESS/ SUBDIVISION/ LOCATION ID NBR	LEGAL/ PLAT/BOOK/PAGE	ZONING/ ZONING VARIANCE FIRE ZONE
2150 W HILLCREST DR BL 34 *ERROR* 17134		C-3 COMMUNITY SHOPPING CENTER N NOT APPLICABLE NA NOT SPECIFIED

NUMBER OF FIXTURE UNITS BILL@C-131 PER FC 9-6-2017 1/24/18 APPL PERMIT C.O.

APPLICATION	APPLICATION DATE/ APPLICATION TYPE	STATUS DATE/ STATUS DESC	PROPERTY OWNER/ CONTRACTOR
94 00007870	11/29/94 OFFICE BLDG, ALTERATION OF	12/13/94 APPROVED	AMGEN INC SNYDER LANGSTON

* STRUCTURE: 000 000 STATUS: APPROVED STATUS DATE: 11/29/94 C.O. DATE:
 CODES: CONSTRUCTION TYPE VN V-N
 OCCUPANCY TYPE B2 B-2
 OTHER STRUCTURE INFORMATION:
 SQ FT - ALTERATION 1400

** PERMIT: B 00 BUILDING PERMIT
 STATUS: FINAL INSPECTION COMPLETE ISSUE DATE: 12/13/94 FEE ASSESSED: 216.00 FEE PAID: 216.00
 DATE: 1/23/95 ISSUE NBR: 9400007870 PERMIT VALUE: 21000

*** INSPECTION: BBF 0001 FINAL BUILDING
 STATUS: INSPECTION COMPLETED REQUEST DATE: 1/19/95 BY: MC
 DATE: 1/23/95 INSPECTOR: KULIK, ED RESULTS: APPROVED DATE 1/20/95

** PERMIT: E 00 ELECTRICAL PMT/GENERAL (PC)
 STATUS: FINAL INSPECTION COMPLETE ISSUE DATE: 12/13/94 FEE ASSESSED: 57.00 FEE PAID: 57.00
 DATE: 1/05/95 ISSUE NBR: 9400007870 PERMIT VALUE: 0

*** INSPECTION: EFE 0001 FINAL ELECTRIC
 STATUS: INSPECTION COMPLETED REQUEST DATE: 12/29/94 BY: JEM
 DATE: 12/29/94 INSPECTOR: MOSQUEDA, JESUS RESULTS: DISAPPROVED DATE 12/29/94
 RES COMMENTS: CONTRACTOR TO REPAIR A SHORT IN THE SYSTEM.

*** INSPECTION: EFE 0002 FINAL ELECTRIC
 STATUS: INSPECTION COMPLETED REQUEST DATE: 1/05/95 BY: JEM
 DATE: 1/05/95 INSPECTOR: MOSQUEDA, JESUS RESULTS: APPROVED DATE 1/05/95

*** INSPECTION: ERC 0001 ROUGH CEILINGS
 STATUS: INSPECTION COMPLETED REQUEST DATE: 12/15/94 BY: JEM
 DATE: 12/15/94 INSPECTOR: MOSQUEDA, JESUS RESULTS: APPROVED DATE 12/15/94

*** INSPECTION: ERW 0001 ROUGH WALLS
 STATUS: INSPECTION COMPLETED REQUEST DATE: 12/15/94 BY: JEM
 DATE: 12/15/94 INSPECTOR: MOSQUEDA, JESUS RESULTS: APPROVED DATE 12/15/94

Parcel Number	667-0-113-075	Tract & Phase-Lot-Unit	
ADDRESS/ SUBDIVISION/ LOCATION ID NBR	LEGAL/ PLAT/BOOK/PAGE	ZONING/ ZONING VARIANCE FIRE ZONE	
2150 W HILLCREST DR BL 34 *ERROR* 17134		C-3 N NA	COMMUNITY SHOPPING CENTER NOT APPLICABLE NOT SPECIFIED

NUMBER OF FIXTURE UNITS BILL@C-131 PER FC 9-6-2017 1/24/18 APPL PERMIT C.O.

APPLICATION	APPLICATION DATE/ APPLICATION TYPE	STATUS DATE/ STATUS DESC	PROPERTY OWNER/ CONTRACTOR
94 00007871	11/29/94 PLUMBING WORK-COMMERCIAL STRUCTURES	11/29/94 APPROVED	AMGEN INC COSCO FIRE PROTECTION

Parcel Number	667-0-113-075	Tract & Phase-Lot-Unit	
ADDRESS/ SUBDIVISION/ LOCATION ID NBR	LEGAL/ PLAT/BOOK/PAGE	ZONING/ ZONING VARIANCE FIRE ZONE	
2150 W HILLCREST DR BL 34 *ERROR* 17134		C-3 N NA	COMMUNITY SHOPPING CENTER NOT APPLICABLE NOT SPECIFIED

NUMBER OF FIXTURE UNITS BILL@C-131 PER FC 9-6-2017 1/24/18 APPL PERMIT C.O.

APPLICATION	APPLICATION DATE/ APPLICATION TYPE	STATUS DATE/ STATUS DESC	PROPERTY OWNER/ CONTRACTOR
94 00007982	12/06/94 PLUMBING WORK-COMMERCIAL STRUCTURES	12/06/94 APPROVED	AMGEN INC COSCO FIRE PROTECTION

Parcel Number	667-0-113-075	Tract & Phase-Lot-Unit
ADDRESS/ SUBDIVISION/ LOCATION ID NBR	LEGAL/ PLAT/BOOK/PAGE	ZONING/ ZONING VARIANCE FIRE ZONE
2150 W HILLCREST DR BL 34 *ERROR* 17134		C-3 COMMUNITY SHOPPING CENTER N NOT APPLICABLE NA NOT SPECIFIED

NUMBER OF FIXTURE UNITS BILL@C-131 PER FC 9-6-2017 1/24/18 APPL PERMIT C.O.

APPLICATION	APPLICATION DATE/ APPLICATION TYPE	STATUS DATE/ STATUS DESC	PROPERTY OWNER/ CONTRACTOR
95 00006793	10/19/95 ELECTRICAL WORK	10/19/95 APPROVED	AMGEN INC EVENT TECHNICAL SERVICES

** PERMIT: ER 00 ELECTRICAL PMT/GENERAL(NPC)
 STATUS: FINAL INSPECTION COMPLETE ISSUE DATE: 10/19/95 FEE ASSESSED: 80.00 FEE PAID: 80.00
 DATE: 10/24/95 ISSUE NBR: 9500006793 PERMIT VALUE: 0

*** INSPECTION: ETP 0001 TEMPORARY POWER POLE
 STATUS: INSPECTION COMPLETED REQUEST DATE: 10/20/95 11:28 BY: MC
 DATE: 10/24/95 INSPECTOR: KULIK, ED RESULTS:APPROVED DATE 10/24/95

Parcel Number	667-0-113-075	Tract & Phase-Lot-Unit
ADDRESS/ SUBDIVISION/ LOCATION ID NBR	LEGAL/ PLAT/BOOK/PAGE	ZONING/ ZONING VARIANCE FIRE ZONE
2150 W HILLCREST DR BL 34 *ERROR* 17134		C-3 COMMUNITY SHOPPING CENTER N NOT APPLICABLE NA NOT SPECIFIED

NUMBER OF FIXTURE UNITS BILL@C-131 PER FC 9-6-2017 1/24/18 APPL PERMIT C.O.

APPLICATION	APPLICATION DATE/ APPLICATION TYPE	STATUS DATE/ STATUS DESC	PROPERTY OWNER/ CONTRACTOR
97 00001391	3/25/97 ELECTRICAL WORK	3/25/97 APPROVED	AMGEN INC OILFIELD ELECTRIC CO.

** PERMIT: ER 00 ELECTRICAL PMT/GENERAL(NPC)
 STATUS: FINAL INSPECTION COMPLETE ISSUE DATE: 3/25/97 FEE ASSESSED: 46.25 FEE PAID: 46.25
 DATE: 6/12/97 ISSUE NBR: 9700001391 PERMIT VALUE: 0

*** INSPECTION: EFE 0001 FINAL ELECTRIC
 STATUS: INSPECTION COMPLETED REQUEST DATE: 5/07/97 9:50 BY: JB
 DATE: 5/07/97 INSPECTOR: MOSQUEDA, JESUS RESULTS:DISAPPROVED DATE 5/07/97
 RES COMMENTS: CONTRACTOR TO RE CHECK RECEPTACLES FOR GROUNDING, AND TO
 INSTALL SCREWS AND NUTS ON RECEPTACLE COVER PLATES.

*** INSPECTION: EFE 0002 FINAL ELECTRIC
 STATUS: INSPECTION COMPLETED REQUEST DATE: 6/12/97 11:02 BY: MC
 DATE: 6/12/97 INSPECTOR: MOSQUEDA, JESUS RESULTS:APPROVED DATE 6/12/97

Parcel Number	667-0-113-075	Tract & Phase-Lot-Unit
ADDRESS/ SUBDIVISION/ LOCATION ID NBR	LEGAL/ PLAT/BOOK/PAGE	ZONING/ ZONING VARIANCE FIRE ZONE
2150 W HILLCREST DR BL 34 *ERROR* 17134		C-3 COMMUNITY SHOPPING CENTER N NOT APPLICABLE NA NOT SPECIFIED

NUMBER OF FIXTURE UNITS BILL@C-131 PER FC 9-6-2017 1/24/18 APPL PERMIT C.O.

APPLICATION	APPLICATION DATE/ APPLICATION TYPE	STATUS DATE/ STATUS DESC	PROPERTY OWNER/ CONTRACTOR
97 00002007	4/24/97 ELECTRICAL WORK	4/24/97 APPROVED	AMGEN INC EVENT TECHNICAL SERVICES

** PERMIT: ER 00 ELECTRICAL PMT/GENERAL(NPC)
 STATUS: PERMIT PRINTED
 DATE: 4/24/97
 ISSUE DATE: 4/24/97 FEE ASSESSED: 115.00 FEE PAID: 115.00
 ISSUE NBR: 9700002007 PERMIT VALUE: 0

Parcel Number	667-0-113-075	Tract & Phase-Lot-Unit
ADDRESS/ SUBDIVISION/ LOCATION ID NBR	LEGAL/ PLAT/BOOK/PAGE	ZONING/ ZONING VARIANCE FIRE ZONE
2150 W HILLCREST DR BL 34 *ERROR* 17134		C-3 COMMUNITY SHOPPING CENTER N NOT APPLICABLE NA NOT SPECIFIED

NUMBER OF FIXTURE UNITS BILL@C-131 PER FC 9-6-2017 1/24/18 APPL PERMIT C.O.

APPLICATION	APPLICATION DATE/ APPLICATION TYPE	STATUS DATE/ STATUS DESC	PROPERTY OWNER/ CONTRACTOR
98 00002325	4/30/98 ELECTRICAL WORK	4/30/98 APPROVED	AMGEN INC EVENT TECHNICAL SERVICES

** PERMIT: ER 00 ELECTRICAL PMT/GENERAL(NPC)
 STATUS: PERMIT PRINTED
 DATE: 4/30/98
 ISSUE DATE: 4/30/98 FEE ASSESSED: 115.00 FEE PAID: 115.00
 ISSUE NBR: 9800002325 PERMIT VALUE: 0

Parcel Number	667-0-113-075	Tract & Phase-Lot-Unit	
ADDRESS/ SUBDIVISION/ LOCATION ID NBR	LEGAL/ PLAT/BOOK/PAGE	ZONING/ ZONING VARIANCE FIRE ZONE	
2150 W HILLCREST DR BL 34 *ERROR* 17134		C-3 N NA	COMMUNITY SHOPPING CENTER NOT APPLICABLE NOT SPECIFIED

NUMBER OF FIXTURE UNITS BILL@C-131 PER FC 9-6-2017 1/24/18 APPL PERMIT C.O.

APPLICATION	APPLICATION DATE/ APPLICATION TYPE	STATUS DATE/ STATUS DESC	PROPERTY OWNER/ CONTRACTOR
99 00002820	5/06/99 ELECTRICAL WORK / COMMERCIAL STRUCTURES	5/06/99 APPROVED	AMGEN INC EVENT TECHNICAL SERVICES

Parcel Number	667-0-113-075	Tract & Phase-Lot-Unit
ADDRESS/ SUBDIVISION/ LOCATION ID NBR	LEGAL/ PLAT/BOOK/PAGE	ZONING/ ZONING VARIANCE FIRE ZONE
2150 W HILLCREST DR BL 34 *ERROR* 17134		C-3 COMMUNITY SHOPPING CENTER N NOT APPLICABLE NA NOT SPECIFIED

NUMBER OF FIXTURE UNITS BILL@C-131 PER FC 9-6-2017 1/24/18 APPL PERMIT C.O.

APPLICATION	APPLICATION DATE/ APPLICATION TYPE	STATUS DATE/ STATUS DESC	PROPERTY OWNER/ CONTRACTOR
99 00003415	6/01/99 ELECTRICAL WORK	6/01/99 APPROVED	AMGEN INC EVENT TECHNICAL SERVICES

** PERMIT: ER 00 ELECTRICAL PMT/GENERAL(NPC)
 STATUS: PERMIT PRINTED
 DATE: 6/01/99
 ISSUE DATE: 6/01/99 FEE ASSESSED: 142.25 FEE PAID: 142.25
 ISSUE NBR: 9900003415 PERMIT VALUE: 0

Parcel Number	667-0-113-075	Tract & Phase-Lot-Unit
ADDRESS/ SUBDIVISION/ LOCATION ID NBR	LEGAL/ PLAT/BOOK/PAGE	ZONING/ ZONING VARIANCE FIRE ZONE
2150 W HILLCREST DR BL 34 *ERROR* 17134		C-3 COMMUNITY SHOPPING CENTER N NOT APPLICABLE NA NOT SPECIFIED

NUMBER OF FIXTURE UNITS BILL@C-131 PER FC 9-6-2017 1/24/18 APPL PERMIT C.O.

APPLICATION	APPLICATION DATE/ APPLICATION TYPE	STATUS DATE/ STATUS DESC	PROPERTY OWNER/ CONTRACTOR
99 00006765	11/01/99 OFFICE BLDG, ALTERATION OF	12/16/10 PERMIT ISSUED	AMGEN INC OWNER

* STRUCTURE: 000 000 STATUS: APPROVED STATUS DATE: 12/06/99 C.O. DATE:
 CODES: CONSTRUCTION TYPE I-SP I - SPRINKLERED
 OCCUPANCY TYPE B B-BUSINESS
 OTHER STRUCTURE INFORMATION:
 SQ FT - ALTERATION 6140 S.F.

** PERMIT: B 00 BUILDING PERMIT
 STATUS: FINAL INSPECTION COMPLETE ISSUE DATE: 11/02/99 FEE ASSESSED: 655.00 FEE PAID: 655.00
 DATE: 1/10/00 ISSUE NBR: 9900006765 PERMIT VALUE: 61400

*** INSPECTION: BBF 0001 FINAL BUILDING
 STATUS: INSPECTION COMPLETED REQUEST DATE: 1/05/00 8:55 BY: JB
 DATE: 10/04/02 INSPECTOR: STOLTZE, STEVE RESULTS: CANCELLED DATE 1/05/00
 RES COMMENTS: NOT READY.

*** INSPECTION: BBF 0002 FINAL BUILDING
 STATUS: INSPECTION COMPLETED REQUEST DATE: 1/10/00 1:50 BY: MC
 DATE: 10/04/02 INSPECTOR: STOLTZE, STEVE RESULTS: APPROVED DATE 1/10/00

*** INSPECTION: BDW 0001 DRYWALL
 STATUS: INSPECTION COMPLETED REQUEST DATE: 11/24/99 12:07 BY: IT
 DATE: 11/24/99 INSPECTOR: STOLTZE, STEVE RESULTS: APPROVED DATE 11/24/99

*** INSPECTION: BFM 0001 FRAMING
 STATUS: INSPECTION COMPLETED REQUEST DATE: 11/22/99 11:00 BY: MC
 DATE: 11/22/99 INSPECTOR: STOLTZE, STEVE RESULTS: APPROVED WITH EXCEPTION DATE 11/22/99
 RES COMMENTS: SCREW STUDS AT TOP TRAC BOTH SIDES.

*** INSPECTION: BFM 0002 FRAMING
 STATUS: INSPECTION COMPLETED REQUEST DATE: 11/24/99 12:07 BY: IT
 DATE: 11/24/99 INSPECTOR: STOLTZE, STEVE RESULTS: APPROVED DATE 11/24/99

*** INSPECTION: BTB 0001 T BAR CEILING
 STATUS: INSPECTION COMPLETED REQUEST DATE: 12/09/99 1:09 BY: IT
 DATE: 12/09/99 INSPECTOR: STOLTZE, STEVE RESULTS: APPROVED WITH EXCEPTION DATE 12/09/99
 RES COMMENTS: PENDING MECH. INSPECTION AND FIRE.

** PERMIT: E 00 ELECTRICAL PMT/GENERAL (PC)
 STATUS: FINAL INSPECTION COMPLETE ISSUE DATE: 11/19/99 FEE ASSESSED: 314.00 FEE PAID: 314.00
 DATE: 1/03/00 ISSUE NBR: 9900006765 PERMIT VALUE: 0

Parcel Number	667-0-113-075	Tract & Phase-Lot-Unit
*** INSPECTION:	EFE 0001 FINAL ELECTRIC	
STATUS:	INSPECTION COMPLETED	REQUEST DATE: 1/03/00 11:30 BY: MC
DATE:	1/03/00 INSPECTOR: KAHN, GARY	RESULTS: APPROVED
RES COMMENTS:		DATE 1/03/00
*** INSPECTION:	ERC 0001 ROUGH CEILINGS	
STATUS:	INSPECTION COMPLETED	REQUEST DATE: 12/09/99 8:00 BY: MC
DATE:	12/09/99 INSPECTOR: MOSQUEDA, JESUS	RESULTS: APPROVED WITH EXCEPTION
RES COMMENTS:	PORTRIAL CEILINGS.	DATE 12/09/99
*** INSPECTION:	ERC 0002 ROUGH CEILINGS	
STATUS:	INSPECTION COMPLETED	REQUEST DATE: 12/17/99 7:43 BY: IT
DATE:	12/17/99 INSPECTOR: KAHN, GARY	RESULTS: APPROVED WITH EXCEPTION
REQ COMMENTS:	PM	DATE 12/17/99
RES COMMENTS:	2ND FLOOR REMODEL CEILING	
*** INSPECTION:	ERE 0001 ROUGH ELECTRIC	
STATUS:	INSPECTION COMPLETED	REQUEST DATE: 11/22/99 10:24 BY: IT
DATE:	11/19/99 INSPECTOR: MOSQUEDA, JESUS	RESULTS: APPROVED WITH EXCEPTION
RES COMMENTS:	WALLS ONLY	DATE 11/19/99
** PERMIT:	MR 00 MECH-HTG-A/C PMT/GENERAL (NPC)	
STATUS:	FINAL INSPECTION COMPLETE	ISSUE DATE: 12/06/99 FEE ASSESSED: 122.75 FEE PAID: 122.75
DATE:	9/18/02	ISSUE NBR: 9900006765 PERMIT VALUE: 0
*** INSPECTION:	MFM 0001 FINAL MECHANICAL	
STATUS:	INSPECTION COMPLETED	REQUEST DATE: 12/23/99 4:15 BY: IT
DATE:	10/04/02 INSPECTOR: SALAZAR, CHRIS	RESULTS: DISAPPROVED
RES COMMENTS:	NO ACCESS	DATE 12/23/99
*** INSPECTION:	MFM 0002 FINAL MECHANICAL	
STATUS:	INSPECTION COMPLETED	REQUEST DATE: 12/29/99 12:24 BY: IT
DATE:	10/04/02 INSPECTOR: SALAZAR, CHRIS	RESULTS: APPROVED
		DATE 4/26/00
** PERMIT:	PR 00 PLUMBING PMT/GENERAL (NPC)	
STATUS:	FINAL INSPECTION COMPLETE	ISSUE DATE: 12/17/99 FEE ASSESSED: 142.00 FEE PAID: 142.00
DATE:	11/06/09	ISSUE NBR: 9900006765 PERMIT VALUE: 0
*** INSPECTION:	PFP 0001 FINAL PLUMBING	
STATUS:	INSPECTION COMPLETED	REQUEST DATE: 11/06/09 17:00 BY: BF
DATE:	11/06/09 INSPECTOR: FELKER, BRAD	RESULTS: APPROVED
REQ COMMENTS:		DATE 11/06/09
RES COMMENTS:		

Parcel Number	667-0-113-075	Tract & Phase-Lot-Unit
ADDRESS/ SUBDIVISION/ LOCATION ID NBR	LEGAL/ PLAT/BOOK/PAGE	ZONING/ ZONING VARIANCE FIRE ZONE
2150 W HILLCREST DR BL 34 *ERROR* 17134		C-3 COMMUNITY SHOPPING CENTER N NOT APPLICABLE NA NOT SPECIFIED

NUMBER OF FIXTURE UNITS BILL@C-131 PER FC 9-6-2017 1/24/18 APPL PERMIT C.O.

APPLICATION	APPLICATION DATE/ APPLICATION TYPE	STATUS DATE/ STATUS DESC	PROPERTY OWNER/ CONTRACTOR
99 00006973	11/10/99 ELECTRICAL WORK	11/10/99 APPROVED	AMGEN INC TAFT ELECTRIC CO. INC.

** PERMIT: E 00 ELECTRICAL PMT/GENERAL (PC)
 STATUS: FINAL INSPECTION COMPLETE ISSUE DATE: 11/10/99 FEE ASSESSED: 209.00 FEE PAID: 209.00
 DATE: 11/15/99 ISSUE NBR: 9900006973 PERMIT VALUE: 0

*** INSPECTION: EFE 0001 FINAL ELECTRIC
 STATUS: INSPECTION COMPLETED REQUEST DATE: 11/15/99 11:00 BY: MC
 DATE: 11/15/99 INSPECTOR: MOSQUEDA, JESUS RESULTS: APPROVED DATE 11/15/99

Parcel Number	667-0-113-075	Tract & Phase-Lot-Unit	
ADDRESS/ SUBDIVISION/ LOCATION ID NBR	LEGAL/ PLAT/BOOK/PAGE	ZONING/ ZONING VARIANCE FIRE ZONE	
2150 W HILLCREST DR BL 34 *ERROR* 17134		C-3 N NA	COMMUNITY SHOPPING CENTER NOT APPLICABLE NOT SPECIFIED

NUMBER OF FIXTURE UNITS BILL@C-131 PER FC 9-6-2017 1/24/18 APPL PERMIT C.O.

APPLICATION	APPLICATION DATE/ APPLICATION TYPE	STATUS DATE/ STATUS DESC	PROPERTY OWNER/ CONTRACTOR
00 00001536	4/04/00 PLUMBING WORK-COMMERCIAL STRUCTURES	4/04/00 APPROVED	AMGEN INC MURRAY COMPANY

Parcel Number	667-0-113-075	Tract & Phase-Lot-Unit
ADDRESS/ SUBDIVISION/ LOCATION ID NBR	LEGAL/ PLAT/BOOK/PAGE	ZONING/ ZONING VARIANCE FIRE ZONE
2150 W HILLCREST DR BL 34 *ERROR* 17134		C-3 COMMUNITY SHOPPING CENTER N NOT APPLICABLE NA NOT SPECIFIED
NUMBER OF FIXTURE UNITS	BILL@C-131 PER FC 9-6-2017	1/24/18 APPL PERMIT C.O.

APPLICATION	APPLICATION DATE/ APPLICATION TYPE	STATUS DATE/ STATUS DESC	PROPERTY OWNER/ CONTRACTOR
00 00004429	8/08/00 OFFICE BLDG, ALTERATION OF	7/21/09 PERMIT ISSUED	AMGEN INC OWNER

* STRUCTURE: 000 000 STATUS: APPROVED
 CODES: CONSTRUCTION TYPE II-N II-N
 OCCUPANCY TYPE B B-BUSINESS
 OTHER STRUCTURE INFORMATION:
 SQ FT - ALTERATION 660 SF
 FIRE SPRINKLERED? Y/N Y

** PERMIT: B 00 BUILDING PERMIT
 STATUS: FINAL INSPECTION COMPLETE ISSUE DATE: 8/08/00 FEE ASSESSED: 125.50 FEE PAID: 125.50
 DATE: 9/22/09 ISSUE NBR: 0000004429 PERMIT VALUE: 6600

*** INSPECTION: BBF 0001 FINAL BUILDING
 STATUS: INSPECTION COMPLETED REQUEST DATE: 9/22/09 17:00 BY: RDH
 DATE: 9/22/09 INSPECTOR: HOOD, RON D RESULTS: APPROVED DATE 9/22/09
 REQ COMMENTS: 10:30 AM
 RES COMMENTS:

*** INSPECTION: BFM 0001 FRAMING
 STATUS: INSPECTION COMPLETED REQUEST DATE: 10/31/00 BY: MD
 DATE: 9/25/02 INSPECTOR: HOOD, RON D RESULTS: DISAPPROVED DATE 10/31/00
 RES COMMENTS: FRAME PART O.K., BUT NO ELECTRICAL OR PLUMBING PERMIT.
 TOLD RANDY OF HATHAWAY/DINWIDDIE.

*** INSPECTION: HBF 0001 FINAL HANDICAP
 STATUS: INSPECTION COMPLETED REQUEST DATE: 11/21/00 9:30 BY: PAR
 DATE: 9/25/02 INSPECTOR: HOOD, RON D RESULTS: CANCELLED DATE 12/11/00
 REQ COMMENTS: AMGEN BLDG. 34/BATHROOM ACCESSIBILITY
 RES COMMENTS: SEE CLP.

** PERMIT: E 00 ELECTRICAL PMT/GENERAL (PC)
 STATUS: FINAL INSPECTION COMPLETE ISSUE DATE: 10/31/00 FEE ASSESSED: 42.50 FEE PAID: 42.50
 DATE: 9/25/02 ISSUE NBR: 0000004429 PERMIT VALUE: 0

*** INSPECTION: EFE 0001 FINAL ELECTRIC
 STATUS: INSPECTION COMPLETED REQUEST DATE: 11/20/00 7:30 BY: MC
 DATE: 9/25/02 INSPECTOR: STOLTZE, STEVE RESULTS: APPROVED DATE 11/20/00

*** INSPECTION: ERE 0001 ROUGH ELECTRIC
 STATUS: INSPECTION COMPLETED REQUEST DATE: 11/01/00 1:50 BY: MC
 DATE: 11/01/00 INSPECTOR: MOSQUEDA, JESUS RESULTS: APPROVED WITH EXCEPTION DATE 11/01/00

Parcel Number 667-0-113-075 Tract & Phase-Lot-Unit

RES COMMENTS: BATHROOMS ON SECOND FLR.

** PERMIT: M 00 MECH-HTG-A/C PMT/GENERAL (PC)
STATUS: FINAL INSPECTION COMPLETE ISSUE DATE: 9/19/00 FEE ASSESSED: 48.00 FEE PAID: 48.00
DATE: 11/16/00 ISSUE NBR: 0000004429 PERMIT VALUE: 0

*** INSPECTION: MFM 0001 FINAL MECHANICAL
STATUS: INSPECTION COMPLETED REQUEST DATE: 11/15/00 7:40 BY: MC
DATE: 9/25/02 INSPECTOR: SALAZAR, CHRIS RESULTS:APPROVED DATE 11/16/00

** PERMIT: P 00 PLUMBING PMT/GENERAL (PC)
STATUS: FINAL INSPECTION COMPLETE ISSUE DATE: 11/01/00 FEE ASSESSED: 66.50 FEE PAID: 66.50
DATE: 11/29/00 ISSUE NBR: 0000004429 PERMIT VALUE: 0

*** INSPECTION: PFP 0001 FINAL PLUMBING
STATUS: INSPECTION COMPLETED REQUEST DATE: 11/29/00 1:00 BY: BF
DATE: 9/25/02 INSPECTOR: STOLTZE, STEVE RESULTS:APPROVED DATE 11/29/00

*** INSPECTION: PRP 0001 ROUGH PLUMBING
STATUS: INSPECTION COMPLETED REQUEST DATE: 11/02/00 2:20 BY: MC
DATE: 11/02/00 INSPECTOR: SALAZAR, CHRIS RESULTS:APPROVED DATE 11/02/00

*** INSPECTION: PRP 0002 ROUGH PLUMBING
STATUS: INSPECTION COMPLETED REQUEST DATE: 11/09/00 7:30 BY: MC
DATE: 11/09/00 INSPECTOR: SALAZAR, CHRIS RESULTS:APPROVED DATE 11/09/00
RES COMMENTS: SHOWER PANS

Parcel Number	667-0-113-075	Tract & Phase-Lot-Unit
ADDRESS/ SUBDIVISION/ LOCATION ID NBR	LEGAL/ PLAT/BOOK/PAGE	ZONING/ ZONING VARIANCE FIRE ZONE
2150 W HILLCREST DR BL 34 *ERROR* 17134		C-3 COMMUNITY SHOPPING CENTER N NOT APPLICABLE NA NOT SPECIFIED

NUMBER OF FIXTURE UNITS BILL@C-131 PER FC 9-6-2017 1/24/18 APPL PERMIT C.O.

APPLICATION	APPLICATION DATE/ APPLICATION TYPE	STATUS DATE/ STATUS DESC	PROPERTY OWNER/ CONTRACTOR
01 00001707	3/21/01 ELECTRICAL WORK	3/27/01 APPROVED	AMGEN INC OILFIELD ELECTRIC CO.

** PERMIT: E 00 ELECTRICAL PMT/GENERAL (PC)
 STATUS: FINAL INSPECTION COMPLETE ISSUE DATE: 3/27/01 FEE ASSESSED: 93.75 FEE PAID: 93.75
 DATE: 5/08/01 ISSUE NBR: 0100001707 PERMIT VALUE: 0

*** INSPECTION: EFE 0001 FINAL ELECTRIC
 STATUS: INSPECTION COMPLETED REQUEST DATE: 5/08/01 8:15 BY: GM
 DATE: 5/08/01 INSPECTOR: MOSQUEDA, JESUS RESULTS: APPROVED DATE 5/08/01

Parcel Number	667-0-113-075	Tract & Phase-Lot-Unit	
ADDRESS/ SUBDIVISION/ LOCATION ID NBR	LEGAL/ PLAT/BOOK/PAGE	ZONING/ ZONING VARIANCE FIRE ZONE	
2150 W HILLCREST DR BL 34 *ERROR* 17134		C-3 N NA	COMMUNITY SHOPPING CENTER NOT APPLICABLE NOT SPECIFIED

NUMBER OF FIXTURE UNITS BILL@C-131 PER FC 9-6-2017 1/24/18 APPL PERMIT C.O.

APPLICATION	APPLICATION DATE/ APPLICATION TYPE	STATUS DATE/ STATUS DESC	PROPERTY OWNER/ CONTRACTOR
01 00002174	4/09/01 ELECTRICAL WORK / COMMERCIAL STRUCTURES	12/16/10 PERMIT ISSUED	AMGEN INC TAFT ELECTRIC CO. INC.

Parcel Number	667-0-113-075	Tract & Phase-Lot-Unit
ADDRESS/ SUBDIVISION/ LOCATION ID NBR	LEGAL/ PLAT/BOOK/PAGE	ZONING/ ZONING VARIANCE FIRE ZONE
2150 W HILLCREST DR BL 34 *ERROR* 17134		C-3 COMMUNITY SHOPPING CENTER N NOT APPLICABLE NA NOT SPECIFIED

NUMBER OF FIXTURE UNITS BILL@C-131 PER FC 9-6-2017 1/24/18 APPL PERMIT C.O.

APPLICATION	APPLICATION DATE/ APPLICATION TYPE	STATUS DATE/ STATUS DESC	PROPERTY OWNER/ CONTRACTOR
01 00007917	11/30/01 OFFICE BLDG, ALTERATION OF	11/30/01 APPROVED	AMGEN INC OWNER

* STRUCTURE: 000 000 STATUS: APPROVED STATUS DATE: 11/30/01 C.O. DATE:
 CODES: CONSTRUCTION TYPE II-FR II-FR
 OCCUPANCY TYPE B B-BUSINESS
 OTHER STRUCTURE INFORMATION:
 SQ FT - ALTERATION 237 SF
 FIRE SPRINKLERED? Y/N YES

** PERMIT: B 00 BUILDING PERMIT
 STATUS: FINAL INSPECTION COMPLETE ISSUE DATE: 11/30/01 FEE ASSESSED: 113.00 FEE PAID: 113.00
 DATE: 2/08/02 ISSUE NBR: 0100007917 PERMIT VALUE: 5500

*** INSPECTION: BBF 0001 FINAL BUILDING
 STATUS: INSPECTION COMPLETED REQUEST DATE: 2/07/02 3:10 BY: AP
 DATE: 2/08/02 INSPECTOR: STOLTZE, STEVE RESULTS:APPROVED DATE 2/08/02

*** INSPECTION: BTB 0001 T BAR CEILING
 STATUS: INSPECTION COMPLETED REQUEST DATE: 12/18/01 2:00 BY: AP
 DATE: 12/19/01 INSPECTOR: STOLTZE, STEVE RESULTS:APPROVED DATE 12/19/01

** PERMIT: E 00 ELECTRICAL PMT/GENERAL (PC)
 STATUS: FINAL INSPECTION COMPLETE ISSUE DATE: 12/05/01 FEE ASSESSED: 25.00 FEE PAID: 25.00
 DATE: 9/03/09 ISSUE NBR: 0100007917 PERMIT VALUE: 0

*** INSPECTION: EFE 0001 FINAL ELECTRIC
 STATUS: INSPECTION COMPLETED REQUEST DATE: 9/03/09 17:00 BY: GBK
 DATE: 9/03/09 INSPECTOR: KAHN, GARY RESULTS:APPROVED DATE 9/03/09
 REQ COMMENTS:
 RES COMMENTS:

Parcel Number	667-0-113-075	Tract & Phase-Lot-Unit
ADDRESS/ SUBDIVISION/ LOCATION ID NBR	LEGAL/ PLAT/BOOK/PAGE	ZONING/ ZONING VARIANCE FIRE ZONE
2150 W HILLCREST DR BL 34 *ERROR* 17134		C-3 COMMUNITY SHOPPING CENTER N NOT APPLICABLE NA NOT SPECIFIED

NUMBER OF FIXTURE UNITS BILL@C-131 PER FC 9-6-2017 1/24/18 APPL PERMIT C.O.

APPLICATION	APPLICATION DATE/ APPLICATION TYPE	STATUS DATE/ STATUS DESC	PROPERTY OWNER/ CONTRACTOR
01 00008022	12/06/01 GARAGE-PARKING (NOT SFR), NEW	5/17/05 EXPIRED APPLICATION	AMGEN INC

* STRUCTURE: 000 000 STATUS: PLAN CHECK
 CODES: CONSTRUCTION TYPE I I
 OCCUPANCY TYPE S-4 S-4 OPEN PARKING GARAGES
 OTHER STRUCTURE INFORMATION:
 SQ FT - BUILDING 305455
 NUMBER OF STORIES 4
 FIRE SPRINKLERED? Y/N Y

** PERMIT: B 00 BUILDING PERMIT
 STATUS: PLAN CHECK ISSUE DATE: FEE ASSESSED: .00 FEE PAID: .00
 DATE: 12/06/01 ISSUE NBR: PERMIT VALUE: 12377409

Parcel Number	667-0-113-075	Tract & Phase-Lot-Unit
ADDRESS/ SUBDIVISION/ LOCATION ID NBR	LEGAL/ PLAT/BOOK/PAGE	ZONING/ ZONING VARIANCE FIRE ZONE
2150 W HILLCREST DR BL 34 *ERROR* 17134		C-3 COMMUNITY SHOPPING CENTER N NOT APPLICABLE NA NOT SPECIFIED

NUMBER OF FIXTURE UNITS BILL@C-131 PER FC 9-6-2017 1/24/18 APPL PERMIT C.O.

APPLICATION	APPLICATION DATE/ APPLICATION TYPE	STATUS DATE/ STATUS DESC	PROPERTY OWNER/ CONTRACTOR
02 00005403	9/09/02 SIGN, NEW	9/11/02 APPROVED	AMGEN INC OWNER

* STRUCTURE: 000 000 STATUS: APPROVED STATUS DATE: 9/11/02 C.O. DATE:

** PERMIT: B 00 BUILDING PERMIT

STATUS: FINAL INSPECTION COMPLETE ISSUE DATE: 9/12/02 FEE ASSESSED: 49.50 FEE PAID: 49.50
 DATE: 2/11/03 INSPECTOR: STOLTZE, STEVE ISSUE NBR: 0200005403 PERMIT VALUE: 1500

*** INSPECTION: BBF 0001 FINAL BUILDING
 STATUS: INSPECTION COMPLETED REQUEST DATE: 2/10/03 3:14 BY: MB
 DATE: 2/11/03 INSPECTOR: STOLTZE, STEVE RESULTS: APPROVED DATE 2/11/03

*** INSPECTION: BWF 0001 WALL FOOTING
 STATUS: INSPECTION COMPLETED REQUEST DATE: 10/23/02 1:38 BY: MB
 DATE: 10/23/02 INSPECTOR: STOLTZE, STEVE RESULTS: DISAPPROVED DATE 10/23/02
 REQ COMMENTS: SIGN FOOTING

Parcel Number	667-0-113-075	Tract & Phase-Lot-Unit
ADDRESS/ SUBDIVISION/ LOCATION ID NBR	LEGAL/ PLAT/BOOK/PAGE	ZONING/ ZONING VARIANCE FIRE ZONE
2150 W HILLCREST DR BL 34 *ERROR* 17134		C-3 COMMUNITY SHOPPING CENTER N NOT APPLICABLE NA NOT SPECIFIED

NUMBER OF FIXTURE UNITS BILL@C-131 PER FC 9-6-2017 1/24/18 APPL PERMIT C.O.

APPLICATION	APPLICATION DATE/ APPLICATION TYPE	STATUS DATE/ STATUS DESC	PROPERTY OWNER/ CONTRACTOR
03 00002740	5/21/03 SIGN, NEW	5/21/03 APPROVED	AMGEN INC OWNER

* STRUCTURE: 000 000 STATUS: APPROVED STATUS DATE: 5/28/03 C.O. DATE:
 CODES: CONSTRUCTION TYPE VN V-N
 OCCUPANCY TYPE U-2 U-2 FENCES/TANKS/TOWERS

** PERMIT: B 00 BUILDING PERMIT
 STATUS: FINAL INSPECTION COMPLETE ISSUE DATE: 5/21/03 FEE ASSESSED: .00 FEE PAID: .00
 DATE: 10/13/03 ISSUE NBR: 0300002740 PERMIT VALUE: 0

*** INSPECTION: BBF 0002 FINAL BUILDING
 STATUS: INSPECTION COMPLETED REQUEST DATE: 10/13/03 17:00 BY: LC
 DATE: 10/13/03 INSPECTOR: HOOD, RON D RESULTS:APPROVED DATE 10/13/03

*** INSPECTION: BFD 0001 FOUNDATION/FOOTING
 STATUS: INSPECTION COMPLETED REQUEST DATE: 6/25/03 BY: RDH
 DATE: 6/25/03 INSPECTOR: HOOD, RON D RESULTS:APPROVED DATE 6/25/03

*** INSPECTION: BGL 0001 GROUT LIFT
 STATUS: INSPECTION COMPLETED REQUEST DATE: 7/02/03 BY: RDH
 DATE: 7/02/03 INSPECTOR: HOOD, RON D RESULTS:APPROVED DATE 7/02/03

*** INSPECTION: BMC 0001 MISCELLANEOUS
 STATUS: INSPECTION COMPLETED REQUEST DATE: 7/01/03 10:30 BY: GM
 DATE: 7/01/03 INSPECTOR: HOOD, RON D RESULTS:DISAPPROVED DATE 7/01/03
 REQ COMMENTS: Inspection of rock on wall. Four course inspection of block wall.
 RES COMMENTS: No plans. No rock?

*** INSPECTION: BSB 0001 SLAB/REBAR
 STATUS: INSPECTION COMPLETED REQUEST DATE: 6/25/03 2:03 BY: MB
 DATE: 7/08/03 INSPECTOR: FELKER, BRAD RESULTS:APPROVED DATE 7/08/03

** PERMIT: E 00 ELECTRICAL PMT/GENERAL (PC)
 STATUS: FINAL INSPECTION COMPLETE ISSUE DATE: 5/28/03 FEE ASSESSED: .00 FEE PAID: .00
 DATE: 10/13/03 ISSUE NBR: 0300002740 PERMIT VALUE: 0

*** INSPECTION: EFE 0001 FINAL ELECTRIC
 STATUS: INSPECTION COMPLETED REQUEST DATE: 10/09/03 17:00 BY: LC
 DATE: 10/09/03 INSPECTOR: HOOD, RON D RESULTS:DISAPPROVED DATE 10/09/03

Parcel Number 667-0-113-075 Tract & Phase-Lot-Unit

RES COMMENTS: No plans or permits, no contractor on job.

- *** INSPECTION: EFE 0002 FINAL ELECTRIC
STATUS: INSPECTION COMPLETED REQUEST DATE: 10/10/03 17:00 BY: LC
DATE: 10/10/03 INSPECTOR: MOSQUEDA, JESUS RESULTS:DISAPPROVED DATE 10/10/03
RES COMMENTS: NO CONTRACTOR AT JOB SITE

- *** INSPECTION: EFE 0003 FINAL ELECTRIC
STATUS: INSPECTION COMPLETED REQUEST DATE: 10/13/03 17:00 BY: RDH
DATE: 10/13/03 INSPECTOR: HOOD, RON D RESULTS:APPROVED DATE 10/13/03

- *** INSPECTION: ERE 0001 ROUGH ELECTRIC
STATUS: INSPECTION COMPLETED REQUEST DATE: 7/31/03 8:00 BY: DW
DATE: 7/31/03 INSPECTOR: MOSQUEDA, JESUS RESULTS:APPROVED WITH EXCEPTION DATE 7/31/03
RES COMMENTS: UNDERGROUND CONDUIT AP

- *** INSPECTION: ERE 0002 ROUGH ELECTRIC
STATUS: INSPECTION COMPLETED REQUEST DATE: 8/12/03 BY: VRU
DATE: 8/12/03 INSPECTOR: MOSQUEDA, JESUS RESULTS:APPROVED WITH EXCEPTION DATE 8/12/03
RES COMMENTS: UNDERGROUND CONDUIT FOR MAIN RUN.

Parcel Number	667-0-113-075	Tract & Phase-Lot-Unit
ADDRESS/ SUBDIVISION/ LOCATION ID NBR	LEGAL/ PLAT/BOOK/PAGE	ZONING/ ZONING VARIANCE FIRE ZONE
2150 W HILLCREST DR BL 34 *ERROR* 17134		C-3 COMMUNITY SHOPPING CENTER N NOT APPLICABLE NA NOT SPECIFIED

NUMBER OF FIXTURE UNITS BILL@C-131 PER FC 9-6-2017 1/24/18 APPL PERMIT C.O.

APPLICATION	APPLICATION DATE/ APPLICATION TYPE	STATUS DATE/ STATUS DESC	PROPERTY OWNER/ CONTRACTOR
03 00006164	11/13/03 SIGN, NEW	11/13/03 APPROVED	AMGEN INC OWNER

* STRUCTURE: 000 000 STATUS: APPROVED STATUS DATE: 11/13/03 C.O. DATE:

** PERMIT: B 00 BUILDING PERMIT
 STATUS: FINAL INSPECTION COMPLETE ISSUE DATE: 11/13/03 FEE ASSESSED: 97.25 FEE PAID: 97.25
 DATE: 6/29/04 ISSUE NBR: 0300006164 PERMIT VALUE: 3125

*** INSPECTION: BBF 0001 FINAL BUILDING
 STATUS: INSPECTION COMPLETED REQUEST DATE: 6/29/04 BY: VRU
 DATE: 6/29/04 INSPECTOR: HOOD, RON D RESULTS: APPROVED DATE 6/29/04

*** INSPECTION: BFD 0001 FOUNDATION/FOOTING
 STATUS: INSPECTION COMPLETED REQUEST DATE: 11/18/03 13:00 BY: VRU
 DATE: 11/20/03 INSPECTOR: HOOD, RON D RESULTS: APPROVED WITH EXCEPTION DATE 11/20/03

*** INSPECTION: BMC 0001 MISCELLANEOUS
 STATUS: INSPECTION COMPLETED REQUEST DATE: 6/09/04 17:00 BY: LC
 DATE: 6/09/04 INSPECTOR: KAHN, GARY RESULTS: CANCELLED DATE 6/09/04
 RES COMMENTS: not ready

** PERMIT: E 00 ELECTRICAL PMT/GENERAL (PC)
 STATUS: FINAL INSPECTION COMPLETE ISSUE DATE: 12/09/03 FEE ASSESSED: 42.00 FEE PAID: 42.00
 DATE: 6/29/04 ISSUE NBR: 0300006164 PERMIT VALUE: 0

*** INSPECTION: EFE 0001 FINAL ELECTRIC
 STATUS: INSPECTION COMPLETED REQUEST DATE: 6/09/04 17:00 BY: LC
 DATE: 6/09/04 INSPECTOR: KAHN, GARY RESULTS: CANCELLED DATE 6/09/04
 RES COMMENTS: not ready

*** INSPECTION: EFE 0002 FINAL ELECTRIC
 STATUS: INSPECTION COMPLETED REQUEST DATE: 6/29/04 BY: VRU
 DATE: 6/29/04 INSPECTOR: HOOD, RON D RESULTS: APPROVED DATE 6/29/04

Parcel Number	667-0-113-075	Tract & Phase-Lot-Unit
ADDRESS/ SUBDIVISION/ LOCATION ID NBR	LEGAL/ PLAT/BOOK/PAGE	ZONING/ ZONING VARIANCE FIRE ZONE
2150 W HILLCREST DR BL 34 *ERROR* 17134		C-3 COMMUNITY SHOPPING CENTER N NOT APPLICABLE NA NOT SPECIFIED

NUMBER OF FIXTURE UNITS BILL@C-131 PER FC 9-6-2017 1/24/18 APPL PERMIT C.O.

APPLICATION	APPLICATION DATE/ APPLICATION TYPE	STATUS DATE/ STATUS DESC	PROPERTY OWNER/ CONTRACTOR
03 00006475	12/03/03 PARKING LOT LIGHTS, NEW	12/16/10 PERMIT ISSUED	AMGEN INC OWNER

* STRUCTURE: 000 000 STATUS: APPROVED
 CODES: CONSTRUCTION TYPE VN V-N
 OCCUPANCY TYPE B B-BUSINESS

** PERMIT: B 00 BUILDING PERMIT
 STATUS: PERMIT PRINTED
 DATE: 1/13/04

STATUS DATE: 2/24/04 C.O. DATE:
 ISSUE DATE: 1/13/04 FEE ASSESSED: 167.25 FEE PAID: 167.25
 ISSUE NBR: 0300006475 PERMIT VALUE: 8063

*** INSPECTION: BLS 0001 LIGHT STANDARDS-FOOTINGS
 STATUS: INSPECTION COMPLETED REQUEST DATE: 1/13/04 17:00 BY: GBK
 DATE: 1/13/04 INSPECTOR: KAHN, GARY RESULTS: APPROVED DATE 1/13/04

*** INSPECTION: BMC 0001 MISCELLANEOUS
 STATUS: INSPECTION COMPLETED REQUEST DATE: 2/13/04 17:00 BY: LC
 DATE: 2/13/04 INSPECTOR: STOLTZE, STEVE RESULTS: APPROVED WITH EXCEPTION DATE 2/13/04
 REQ COMMENTS: Inspection of rebar cages for light pole bases.
 RES COMMENTS: 19 light standards, Foundation only.

Parcel Number	667-0-113-075	Tract & Phase-Lot-Unit
ADDRESS/ SUBDIVISION/ LOCATION ID NBR	LEGAL/ PLAT/BOOK/PAGE	ZONING/ ZONING VARIANCE FIRE ZONE
2150 W HILLCREST DR BL 34 *ERROR* 17134		C-3 COMMUNITY SHOPPING CENTER N NOT APPLICABLE NA NOT SPECIFIED

NUMBER OF FIXTURE UNITS BILL@C-131 PER FC 9-6-2017 1/24/18 APPL PERMIT C.O.

APPLICATION	APPLICATION DATE/ APPLICATION TYPE	STATUS DATE/ STATUS DESC	PROPERTY OWNER/ CONTRACTOR
04 00002652	5/25/04 OFFICE BLDG, ALTERATION OF	6/01/04 PERMIT ISSUED	AMGEN INC OWNER BUILDER WITH/NO CONTR.

* STRUCTURE: 000 000 STATUS: APPROVED STATUS DATE: 6/01/04 C.O. DATE:

OTHER STRUCTURE INFORMATION:
 SQ FT - ALTERATION PARTITIONS
 FIRE SPRINKLERED? Y/N Y

** PERMIT: B 00 BUILDING PERMIT
 STATUS: FINAL INSPECTION COMPLETE ISSUE DATE: 5/26/04 FEE ASSESSED: 181.25 FEE PAID: 181.25
 DATE: 10/01/04 ISSUE NBR: 0400002652 PERMIT VALUE: 10000

*** INSPECTION: BBF 0001 FINAL BUILDING
 STATUS: INSPECTION COMPLETED REQUEST DATE: 10/01/04 BY: VRU
 DATE: 10/01/04 INSPECTOR: HOOD, RON D RESULTS: APPROVED DATE 10/01/04
 REQ COMMENTS: VOICE MESSAGE LEFT
 RES COMMENTS: Framing and drywall approval by another inspector.

** PERMIT: ER 00 ELECTRICAL PMT/GENERAL(NPC)
 STATUS: FINAL INSPECTION COMPLETE ISSUE DATE: 6/01/04 FEE ASSESSED: 25.00 FEE PAID: 25.00
 DATE: 6/09/04 ISSUE NBR: 0400002652 PERMIT VALUE: 0

*** INSPECTION: EFE 0001 FINAL ELECTRIC
 STATUS: INSPECTION COMPLETED REQUEST DATE: 6/09/04 8:00 BY: MB
 DATE: 6/09/04 INSPECTOR: KAHN, GARY RESULTS: APPROVED DATE 6/09/04

*** INSPECTION: ERE 0001 ROUGH ELECTRIC
 STATUS: INSPECTION COMPLETED REQUEST DATE: 6/02/04 17:00 BY: ZM
 DATE: 6/02/04 INSPECTOR: KAHN, GARY RESULTS: APPROVED WITH EXCEPTION DATE 6/02/04
 RES COMMENTS: 2 EXIT SIGNS
 ONTACT SHANE FOR ACCESS - 732-8713 WESTLEY THOMAS CONST. C

*** INSPECTION: ERE 0002 ROUGH ELECTRIC
 STATUS: INSPECTION COMPLETED REQUEST DATE: 6/07/04 BY: VRU
 DATE: 6/08/04 INSPECTOR: STOLTZE, STEVE RESULTS: DISAPPROVED DATE 6/08/04
 REQ COMMENTS: VOICE MESSAGE LEFT
 RES COMMENTS: could not find contractor for inspection.

Parcel Number	667-0-113-075	Tract & Phase-Lot-Unit
ADDRESS/ SUBDIVISION/ LOCATION ID NBR	LEGAL/ PLAT/BOOK/PAGE	ZONING/ ZONING VARIANCE FIRE ZONE
2150 W HILLCREST DR BL 34 *ERROR* 17134		C-3 COMMUNITY SHOPPING CENTER N NOT APPLICABLE NA NOT SPECIFIED

NUMBER OF FIXTURE UNITS BILL@C-131 PER FC 9-6-2017 1/24/18 APPL PERMIT C.O.

APPLICATION	APPLICATION DATE/ APPLICATION TYPE	STATUS DATE/ STATUS DESC	PROPERTY OWNER/ CONTRACTOR
04 00004095	8/05/04 SIGN, NEW	9/02/04 PERMIT ISSUED	AMGEN INC WESELEY-THOMAS ENTERPRISES INC

* STRUCTURE: 000 000 STATUS: APPROVED STATUS DATE: 8/05/04 C.O. DATE:

** PERMIT: B 00 BUILDING PERMIT

STATUS: FINAL INSPECTION COMPLETE ISSUE DATE: 9/02/04 FEE ASSESSED: 111.25 FEE PAID: 111.25
 DATE: 10/18/04 ISSUE NBR: 0400004095 PERMIT VALUE: 5000

*** INSPECTION: BFF 0001 FINAL BUILDING
 STATUS: INSPECTION COMPLETED REQUEST DATE: 10/18/04 17:00 BY: VRU
 DATE: 10/18/04 INSPECTOR: KAHN, GARY RESULTS:APPROVED DATE 10/18/04

*** INSPECTION: BFD 0001 FOUNDATION/FOOTING
 STATUS: INSPECTION COMPLETED REQUEST DATE: 9/09/04 17:00 BY: JB
 DATE: 9/09/04 INSPECTOR: STOLTZE, STEVE RESULTS:DISAPPROVED DATE 9/09/04
 RES COMMENTS: Incorrect steel in footing.

*** INSPECTION: BFD 0002 FOUNDATION/FOOTING
 STATUS: INSPECTION COMPLETED REQUEST DATE: 9/10/04 17:00 BY: JB
 DATE: 9/15/04 INSPECTOR: SALAZAR, CHRIS RESULTS:DISAPPROVED DATE 9/15/04
 RES COMMENTS: no clearance for steel and no lap splice

*** INSPECTION: BFD 0003 FOUNDATION/FOOTING
 STATUS: INSPECTION COMPLETED REQUEST DATE: 9/20/04 17:00 BY: JB
 DATE: 9/20/04 INSPECTOR: HOOD, RON D RESULTS:APPROVED DATE 9/20/04

*** INSPECTION: BSN 0001 SIGN
 STATUS: INSPECTION COMPLETED REQUEST DATE: 10/18/04 17:00 BY: VRU
 DATE: 10/18/04 INSPECTOR: KAHN, GARY RESULTS:APPROVED DATE 10/18/04
 REQ COMMENTS: VOICE MESSAGE LEFT

Parcel Number	667-0-113-075	Tract & Phase-Lot-Unit	
ADDRESS/ SUBDIVISION/ LOCATION ID NBR	LEGAL/ PLAT/BOOK/PAGE	ZONING/ ZONING VARIANCE FIRE ZONE	
2150 W HILLCREST DR BL 34 *ERROR* 17134		C-3 N NA	COMMUNITY SHOPPING CENTER NOT APPLICABLE NOT SPECIFIED

NUMBER OF FIXTURE UNITS BILL@C-131 PER FC 9-6-2017 1/24/18 APPL PERMIT C.O.

APPLICATION	APPLICATION DATE/ APPLICATION TYPE	STATUS DATE/ STATUS DESC	PROPERTY OWNER/ CONTRACTOR
06 00003433	8/21/06 MECHANICAL & ELECTRICAL WORK	9/25/06 PERMIT ISSUED	AMGEN INC

Parcel Number	667-0-113-075	Tract & Phase-Lot-Unit
ADDRESS/ SUBDIVISION/ LOCATION ID NBR	LEGAL/ PLAT/BOOK/PAGE	ZONING/ ZONING VARIANCE FIRE ZONE
2150 W HILLCREST DR BL 34 *ERROR* 17134		C-3 COMMUNITY SHOPPING CENTER N NOT APPLICABLE NA NOT SPECIFIED

NUMBER OF FIXTURE UNITS BILL@C-131 PER FC 9-6-2017 1/24/18 APPL PERMIT C.O.

APPLICATION	APPLICATION DATE/ APPLICATION TYPE	STATUS DATE/ STATUS DESC	PROPERTY OWNER/ CONTRACTOR
06 00003453	8/22/06 MECHANICAL WORK	9/12/06 PERMIT ISSUED	AMGEN INC ACCO ENGINEERED SYSTEMS,INC

** PERMIT: MR 00 MECH-HTG-A/C PMT/GENERAL (NPC)
 STATUS: FINAL INSPECTION COMPLETE ISSUE DATE: 8/22/06 FEE ASSESSED: 31.75 FEE PAID: 31.75
 DATE: 8/31/06 ISSUE NBR: 0600003453 PERMIT VALUE: 0

*** INSPECTION: MFM 0001 FINAL MECHANICAL
 STATUS: INSPECTION COMPLETED REQUEST DATE: 8/31/06 17:00 BY: VRU
 DATE: 8/31/06 INSPECTOR: STOLTZE, STEVE RESULTS:APPROVED DATE 8/31/06

*** INSPECTION: MRM 0001 ROUGH MECHANICAL
 STATUS: INSPECTION COMPLETED REQUEST DATE: 8/31/06 17:00 BY: VRU
 DATE: 8/31/06 INSPECTOR: STOLTZE, STEVE RESULTS:CANCELLED DATE 8/31/06

Parcel Number	667-0-113-075	Tract & Phase-Lot-Unit
ADDRESS/ SUBDIVISION/ LOCATION ID NBR	LEGAL/ PLAT/BOOK/PAGE	ZONING/ ZONING VARIANCE FIRE ZONE
2150 W HILLCREST DR BL 34 *ERROR* 17134		C-3 COMMUNITY SHOPPING CENTER N NOT APPLICABLE NA NOT SPECIFIED

NUMBER OF FIXTURE UNITS BILL@C-131 PER FC 9-6-2017 1/24/18 APPL PERMIT C.O.

APPLICATION	APPLICATION DATE/ APPLICATION TYPE	STATUS DATE/ STATUS DESC	PROPERTY OWNER/ CONTRACTOR
08 00003758	10/02/08 ELECTRICAL WORK	10/02/08 PERMIT ISSUED	AMGEN INC TAFT ELECTRIC CO. INC.

** PERMIT: E 00 ELECTRICAL PMT/GENERAL (PC)
 STATUS: FINAL INSPECTION COMPLETE ISSUE DATE: 10/02/08 FEE ASSESSED: 41.35 FEE PAID: 41.35
 DATE: 11/18/08 ISSUE NBR: 0800003758 PERMIT VALUE: 0

*** INSPECTION: EFE 0001 FINAL ELECTRIC
 STATUS: INSPECTION COMPLETED REQUEST DATE: 11/18/08 BY: VRU
 DATE: 11/18/08 INSPECTOR: KAHN, GARY RESULTS: APPROVED DATE 11/18/08
 RES COMMENTS:

Parcel Number	667-0-113-075	Tract & Phase-Lot-Unit
ADDRESS/ SUBDIVISION/ LOCATION ID NBR	LEGAL/ PLAT/BOOK/PAGE	ZONING/ ZONING VARIANCE FIRE ZONE
2150 W HILLCREST DR BL 34 *ERROR* 17134		C-3 COMMUNITY SHOPPING CENTER N NOT APPLICABLE NA NOT SPECIFIED

NUMBER OF FIXTURE UNITS BILL@C-131 PER FC 9-6-2017 1/24/18 APPL PERMIT C.O.

APPLICATION	APPLICATION DATE/ APPLICATION TYPE	STATUS DATE/ STATUS DESC	PROPERTY OWNER/ CONTRACTOR
11 00002007	6/29/11 REROOF EXISTING BUILDING	6/29/11 PERMIT ISSUED	AMGEN INC OWNER BUILDER

* STRUCTURE: 000 000 STATUS: APPROVED STATUS DATE: 7/01/11 C.O. DATE:
 CODES: CONSTRUCTION TYPE VB VB = V-N
 OCCUPANCY TYPE B B-BUSINESS

** PERMIT: B 00 BUILDING PERMIT
 STATUS: FINAL INSPECTION COMPLETE ISSUE DATE: 6/29/11 FEE ASSESSED: 227.19 FEE PAID: 227.19
 DATE: 11/08/11 ISSUE NBR: 1100002007 PERMIT VALUE: 9979

*** INSPECTION: BBF 0001 FINAL BUILDING
 STATUS: INSPECTION COMPLETED REQUEST DATE: 11/08/11 BY: VRU
 DATE: 11/08/11 INSPECTOR: MACDONALD, KEN RESULTS: APPROVED DATE 11/08/11
 REQ COMMENTS: 8058575333
 RES COMMENTS:

*** INSPECTION: BRN 0001 ROOF NAILING
 STATUS: INSPECTION COMPLETED REQUEST DATE: 7/05/11 17:00 BY: RDH
 DATE: 7/05/11 INSPECTOR: HOOD, RON D RESULTS: APPROVED WITH EXCEPTION DATE 7/05/11
 REQ COMMENTS:
 RES COMMENTS: Existing metal.

Parcel Number	667-0-113-075	Tract & Phase-Lot-Unit
ADDRESS/ SUBDIVISION/ LOCATION ID NBR	LEGAL/ PLAT/BOOK/PAGE	ZONING/ ZONING VARIANCE FIRE ZONE
2150 W HILLCREST DR BL 34 *ERROR* 17134		C-3 COMMUNITY SHOPPING CENTER N NOT APPLICABLE NA NOT SPECIFIED

NUMBER OF FIXTURE UNITS BILL@C-131 PER FC 9-6-2017 1/24/18 APPL PERMIT C.O.

APPLICATION	APPLICATION DATE/ APPLICATION TYPE	STATUS DATE/ STATUS DESC	PROPERTY OWNER/ CONTRACTOR
11 00002043	7/01/11 AUTOMOBILE DEALER, ADDITION TO	7/01/11 IN PLAN CHECK	AMGEN INC

* STRUCTURE: 000 000 STATUS: PLAN CHECK STATUS DATE: 7/01/11 C.O. DATE:
 OTHER STRUCTURE INFORMATION:
 SQ FT (FOR ADDED AREA) n/a

Parcel Number	667-0-113-075	Tract & Phase-Lot-Unit
ADDRESS/ SUBDIVISION/ LOCATION ID NBR	LEGAL/ PLAT/BOOK/PAGE	ZONING/ ZONING VARIANCE FIRE ZONE
2150 W HILLCREST DR BL 34 *ERROR* 17134		C-3 COMMUNITY SHOPPING CENTER N NOT APPLICABLE NA NOT SPECIFIED

NUMBER OF FIXTURE UNITS BILL@C-131 PER FC 9-6-2017 1/24/18 APPL PERMIT C.O.

APPLICATION	APPLICATION DATE/ APPLICATION TYPE	STATUS DATE/ STATUS DESC	PROPERTY OWNER/ CONTRACTOR
13 00004583	12/18/13 OFFICE BLDG, ALTERATION OF	12/17/14 PERMIT ISSUED	AMGEN INC OWNER BUILDER

* STRUCTURE: 000 000 STATUS: APPROVED STATUS DATE: 12/18/13 C.O. DATE:
 OTHER STRUCTURE INFORMATION: 130
 SQ FT - ALTERATION

** PERMIT: B 00 BUILDING PERMIT STATUS: PERMIT PRINTED DATE: 12/17/14	ISSUE DATE: 12/17/14 ISSUE NBR: 1300004583	FEE ASSESSED: 180.90 PERMIT VALUE: 5000	FEE PAID: 180.90
** PERMIT: M 00 MECH-HTG-A/C PMT/GENERAL (PC) STATUS: TO BE ISSUED DATE: 12/17/14	ISSUE DATE: ISSUE NBR:	FEE ASSESSED: 258.12 PERMIT VALUE: 0	FEE PAID: .00

Parcel Number	667-0-113-075	Tract & Phase-Lot-Unit	
ADDRESS/ SUBDIVISION/ LOCATION ID NBR	LEGAL/ PLAT/BOOK/PAGE	ZONING/ ZONING VARIANCE FIRE ZONE	
2150 W HILLCREST DR BL 34 *ERROR* 17134		C-3 N NA	COMMUNITY SHOPPING CENTER NOT APPLICABLE NOT SPECIFIED

NUMBER OF FIXTURE UNITS BILL@C-131 PER FC 9-6-2017 1/24/18 APPL PERMIT C.O.

APPLICATION	APPLICATION DATE/ APPLICATION TYPE	STATUS DATE/ STATUS DESC	PROPERTY OWNER/ CONTRACTOR
17 00003352	8/29/17 PLUMBING WORK-COMMERCIAL STRUCTURES	8/30/17 PERMIT ISSUED	AMGEN INC BLOIS CONSTRUCTION INC

Parcel Number	667-0-113-075	Tract & Phase-Lot-Unit
ADDRESS/ SUBDIVISION/ LOCATION ID NBR	LEGAL/ PLAT/BOOK/PAGE	ZONING/ ZONING VARIANCE FIRE ZONE
2150 W HILLCREST DR BL 34 *ERROR* 17134		C-3 COMMUNITY SHOPPING CENTER N NOT APPLICABLE NA NOT SPECIFIED

NUMBER OF FIXTURE UNITS BILL@C-131 PER FC 9-6-2017 1/24/18 APPL PERMIT C.O.

APPLICATION	APPLICATION DATE/ APPLICATION TYPE	STATUS DATE/ STATUS DESC	PROPERTY OWNER/ CONTRACTOR
17 00003371	8/30/17 ELECTRICAL WORK	8/30/17 PERMIT ISSUED	AMGEN INC TAFT ELECTRIC COMPANY

** PERMIT: E 00 ELECTRICAL PMT/GENERAL (PC)
 STATUS: FINAL INSPECTION COMPLETE ISSUE DATE: 8/30/17 FEE ASSESSED: 86.67 FEE PAID: 86.67
 DATE: 10/23/17 ISSUE NBR: 1700003371 PERMIT VALUE: 0

*** INSPECTION: EER 0001 ELECTRIC RELEASE
 STATUS: INSPECTION COMPLETED REQUEST DATE: 10/23/17 BY: VRU
 DATE: 10/23/17 INSPECTOR: MACDONALD, KEN RESULTS: APPROVED DATE 10/23/17

*** INSPECTION: EFE 0001 FINAL ELECTRIC
 STATUS: INSPECTION COMPLETED REQUEST DATE: 10/23/17 BY: M5
 DATE: 10/23/17 INSPECTOR: MACDONALD, KEN RESULTS: APPROVED DATE 10/23/17

** PERMIT: ER 00 ELECTRICAL PMT/GENERAL(NPC)
 STATUS: PERMIT REVOKED ISSUE DATE: FEE ASSESSED: .00 FEE PAID: .00
 DATE: 8/30/17 ISSUE NBR: PERMIT VALUE: 0



Jared Blumenfeld
Secretary for
Environmental Protection



Department of Toxic Substances Control

Meredith Williams, Ph.D., Director
9211 Oakdale Avenue
Chatsworth, California 91311



Gavin Newsom
Governor

January 27, 2022

Jennifer Alvarado
Stantec
jennifer.alvarado@stantec.com

Public Records Request Number: PR3-012022-06

Location: 2150 West Hillcrest Drive, Thousand Oaks, CA 91320

APN: 667-0-113-075

Dear Ms. Alvarado:

On January 20, 2022, the Department of Toxic Substances Control (DTSC) received your email of the same date requesting records under the Public Records Act. After a thorough review of our files, no site records were found pertaining to the site/facility referenced above.

Many of our records are available on EnviroStor, an online database that provides non-confidential, public access to DTSC's data management system. It tracks our cleanup, permitting, enforcement, and investigation efforts at hazardous waste facilities and sites with known or suspected contamination issues. EnviroStor is available 24/7, 365 days a year. The data reflects the latest updates as they are entered in the system. Access it from your computer or smartphone, the local library – anywhere Internet access is available. Just go to www.envirostor.dtsc.ca.gov. You'll find a step-by-step tour of EnviroStor under the "How to Use EnviroStor" menu on the website.

If you have any questions or would like further information regarding your request, please contact me via email at ChatsworthFileRoom@dtsc.ca.gov.

Sincerely,

Roya Nejad

Roya Nejad
Records Mgmt. Asst. Coordinator

From: [Schmid, Andrea@Waterboards](mailto:Schmid.Andrea@Waterboards) on behalf of [WB-RB4-PublicRecords](#)
To: [Alvarado, Jennifer](#); [WB-RB4-PublicRecords](#)
Cc: [Schmid, Andrea@Waterboards](mailto:Schmid.Andrea@Waterboards)
Subject: RE: Records Request / Tracking No. 2022012006
Date: Wednesday, January 26, 2022 10:59:28 AM

Thank you for your request to review Regional Board records on

2150 West Hillcrest Drive, Thousand Oaks, California 91320 – **SW**

The Regional Board has determined that it has documents that are responsive to your request and disclosable. All responsive files for this site are available on SMARTS.

Accessing Stormwater documents via SMARTS:

- 1. Navigate to: <https://smarts.waterboards.ca.gov/>**
- 2. Click on “Public User Menu”**
- 3. Click on “Search for Owners/Operators or Facilities/Sites”**
- 4. Enter information provided (WDID Number) and click “Search”.**
- 5. From the search results menu, “NOI Form”, “View Attachments” and “Receipt Letter” accesses documents on record.**

WDID: 4 56C317242 – Status: Terminated – All files available on SMARTS

Andrea Schmid

Staff Services Analyst

Los Angeles Regional Water Quality Control Board
320 West 4th St., Suite 200, Los Angeles, CA 90013
andrea.schmid@waterboards.ca.gov

Public Records and Freedom of Information Act

Rb4-Publicrecords@waterboards.ca.gov

This message, including any attachments, may include privileged, confidential and/or inside information. Any distribution or use of this communication by anyone other than the intended recipient is strictly prohibited and may be unlawful. If you are not the intended recipient, please notify the sender by replying to this message and then delete it from your system.

From: Alvarado, Jennifer <Jenny.Alvarado@stantec.com>
Sent: Thursday, January 20, 2022 10:14 AM
To: [WB-RB4-PublicRecords](#) <RB4-PublicRecords.RB4-PublicRecords@waterboards.ca.gov>
Subject: Records Request

EXTERNAL:

Good morning,

Please find attached records request.

Thank you,

Jenny

Jennifer Alvarado

Project Scientist

Stantec

290 Conejo Ridge Avenue Thousand Oaks CA 91361-4971

Cell: (805) 798-3841

jennifer.alvarado@stantec.com



The content of this email is the confidential property of Stantec and should not be copied, modified, retransmitted, or used for any purpose except with Stantec's written authorization. If you are not the intended recipient, please delete all copies and notify us immediately.