

Appendix IS-2

Phase I Environmental Site Assessment

GROUP



DELTA

PHASE I ENVIRONMENTAL SITE ASSESSMENT
Multiple Parcels Area Selma Avenue and Sunset Boulevard
Hollywood, California

Prepared for

CMNTY Culture

10877 Wilshire Boulevard, Suite 1500
Los Angeles, CA 90024

On Behalf Of

Parkview Financial REIT, LP

11601 Wilshire Boulevard, Suite 2100
Los Angeles, California 90025

And

Parkview Financial 2020, LP

Prepared by

GROUP DELTA CONSULTANTS, INC.

32 Mauchly, Suite B
Irvine, California 92618
Group Delta Project No. EN8089

June 23, 2021



GROUP DELTA

CMNTY Culture

10877 Wilshire Boulevard, Suite 1500
Los Angeles, CA 90024

June 23, 2021
Project No. LA1499

On Behalf Of

Parkview Financial REIT, LP

11601 Wilshire Boulevard, Suite 2100
Los Angeles, California 90025

And

Parkview Financial 2020, LP

Attention:

Mr. Paul Rahimian

Subject:

Phase I Environmental Site Assessment (ESA)
Multiple Parcels Area Selma Avenue and Sunset Boulevard
Hollywood, California
Group Delta Project No. LA1499

Dear Mr. Rahimian:

Group Delta Consultants, Inc. is pleased to submit to CMNTY Culture, Parkview Financial REIT, LP, and Parkview Financial 2020, LP this Phase I Environmental Site Assessment report for the proposed development located in Hollywood, California. This report discusses our project purpose, scope of work, execution of work, conclusions, and recommendations for the site. This Environmental Site Assessment was performed in general accordance with our proposal submitted on December 10, 2020.

We appreciate your selection of Group Delta Consultants for this project and look forward to assisting you further on this and other projects. If you have any questions, please do not hesitate to contact us.



GROUP DELTA

Should you have any questions regarding this report, please feel free to call us at (949) 450-2100.

Sincerely,

GROUP DELTA CONSULTANTS, INC.

Glenn Burks, Ph.D., P.E.
Principal, Director of Environmental Services

Laura Botzong
Project Scientist

TABLE OF CONTENTS

EXECUTIVE SUMMARY	1
1.0 INTRODUCTION	4
1.1 Background and Project Description	4
1.2 Purpose	5
1.3 Detailed Scope of Work	6
1.4 Significant Assumptions.....	6
1.5 Limitations and Exceptions	6
1.6 Special Terms and Conditions.....	7
1.7 User Reliance.....	7
2.0 SITE DESCRIPTION	9
2.1 Location and Legal Description of the Site.....	9
2.2 Site and Vicinity General Characteristics	9
2.3 Current Use of the Site	9
2.4 Site Geology.....	9
2.5 Site Hydrology	10
2.6 Current Uses of Adjacent Properties	10
3.0 USER PROVIDED INFORMATION	11
3.1 Title Records.....	11
3.2 Environmental Liens or Activity and Other Use Limitations (AUL).....	11
3.3 Owner/Occupant Interviews	11
3.4 Reason for Performing ESA.....	11
3.5 Review of Existing Site Reports.....	11
4.0 ENVIRONMENTAL DATA SEARCH	12
4.1 Database Information on the Site and the Adjacent Properties	12
4.2 Historical Use Information on the Site and Adjoining Properties	18
5.0 REGULATORY AGENCY RECORDS	22
5.1 Online Available Records	22
5.2 Local Department Records	22
6.0 SITE RECONNAISSANCE	25
6.1 Methodology and Limiting Conditions.....	25
6.2 General Site Setting	25
6.3 Adjacent Properties Site Observations	25
6.4 Site Visit Findings.....	25
7.0 SIGNIFICANT DATA GAPS	27
7.1 Data Gaps	27
7.2 Data Failures.....	27
8.0 FINDINGS AND CONCLUSIONS	28

9.0 RECOMMENDATION	29
10.0 DEVIATIONS	30
11.0 REFERENCES	31

Figure:

Figure 1 Site Location Map

Appendices:

Appendix A Site Photographs

Appendix B Environmental Data Resources, Inc. Report (Radius Search Map, Sanborn Maps, Aerial Photographs, Topographic Maps & City Directories), Building Permits, and Regulatory Agency Records

EXECUTIVE SUMMARY

CMNTY Culture has engaged Group Delta Consultants, Inc. (Group Delta), which engagement has been assigned to Parkview Financial REIT, LP, and Parkview Financial 2020, LP (collectively referred to as Client), to perform a Phase I Environmental Site Assessment (ESA) for the site at multiple parcels in the area of Selma Avenue and Sunset Boulevard (Site) in Hollywood, California (Figure 1). The Site encompasses multiple parcels located between Highland Avenue and North McCadden Place. The parcels are bounded by Highland Avenue to the west, Sunset Boulevard to the south, and North McCadden Place to the east. These parcels form a sideways “U” shape and are occupied by four one-story commercial structures in the western portion (1518, 1520, 1532, 1534, and 1536 North Highland Avenue), one two-story commercial structure with below-grade parking level in the southwestern corner (6767 Sunset Boulevard), and three asphalt-paved lots in the eastern portion. The structures are currently vacant and were most recently occupied by the Musician’s Institute music school and performing spaces and Theatre Art of Hollywood drama school. Northern asphalt-paved lots are used by an adjacent restaurant for customer parking, and the southern asphalt-paved lot is occupied by Dream Garden garden center (6751 Sunset Boulevard).

This Phase I ESA was performed in accordance with the American Society for Testing and Materials (ASTM) Standard Practice for Environmental Site Assessments: Phase I Environmental Site Assessment Process, Designation E1527-13. This version of the ASTM standard complies with the Federal All Appropriate Inquiry (AAI) rule (40 Code of Federal Regulations [CFR] Part 312 – Standards and Practices for All Appropriate Inquiries). The purpose of the Phase I ESA is to review, evaluate, and document present and past land use and practices, and visually examine Site conditions to identify Recognized Environmental Conditions (RECs). The Phase I ESA included a Site reconnaissance, observation of adjacent properties, environmental regulatory agency records review, review of available historic documents, and an interview.

A Site reconnaissance was performed on January 20, 2021 as part of the ESA to observe current conditions throughout the Site.

This assessment also included a review of available federal and state data reported by Environmental Data Resources (EDR), available regulatory agency environmental records, and available site history and records. No environmental concerns were identified for the Site during the regulatory database review. The review also included properties in the vicinity of the Site. Records indicated listed locations within ½ mile of the Site as listed in the EDR report. However, based on type of regulatory listing, regulatory status of the cases, and/or location with respect to regional groundwater flow, the likelihood of Site contamination from an off-site source is considered low. The information procured during this investigation was used to identify, to the extent practical and within the limitations of the Scope, RECs associated with the Site due to current or past land use.

According to records provided by Los Angeles Fire Department Underground Tanks Division (LAFD UST), Los Angeles Department of Building and Safety (LADBS), and South Coast Air Quality Management District (SCAQMD), the Site was occupied by a gasoline service station at the corner of North Highland Avenue and Sunset Boulevard at 6767 and 6775 Sunset Boulevard from 1965 to 1989. The Site was occupied by Gary's Texaco Service Station in 1976 to 1981, Murphy and Goodwin gasoline service station from 1969 to 1973, Aero Rent A Car in 1971, George's Texaco in 1986, and South Service from 1987 to 1988. One 550-gallon waste oil UST and two 10,000-gallon gasoline USTs were installed in 1965 and one 6,000-gallon gasoline UST was installed in 1970. The USTs were of single-walled steel construction. Four USTs were removed under the supervision of the LAFD: two 10,000-gallon gasoline USTs, one 6,000-gallon gasoline UST, and one 550-gallon waste oil UST. Approximately 20 cubic yards of impacted soil was excavated and removed from the north end of the gasoline tanks pit. According to hazardous waste manifests dated April 21 through 23, 1987, the impacted soil was disposed off-Site. The LAFD issued a Tank Removal Closure for the Former Texaco Service Station at 6767 Sunset Boulevard, dated May 15, 1996. The existing two-story commercial office building was constructed in the area of the former gas station in 1990. The entire footprint of the parcel was excavated to approximately 15 feet below ground surface to accommodate the existing one level of below-grade parking beneath the existing commercial office building. Based on regulatory status and subsequent redevelopment of the Site, the former release from the gasoline service station on Site represents a Historical Recognized Environmental Condition (HREC) to the Site.

According to files provided by the SCAQMD, a permit to operate perchloroethylene (PCE)-containing dry cleaning equipment was issued to Kent Cleaners at 6767 Sunset Boulevard in 1991. Additionally, several historical dry cleaners were identified in the same location as Kent Cleaners: Gordon Samuel was listed as a clothes pressers cleaners and repairers in 1929 at 6769 Sunset Boulevard and Wise Edward was listed as a clothes pressers cleaners and repairers in 1937 at 1510 North Highland Avenue. As discussed in the previous section, the existing two-story commercial office building was constructed in the area of the historical dry cleaners in 1990. The entire footprint of the parcel was excavated to approximately 15 feet below ground surface to accommodate the existing one level of below-grade parking beneath the existing commercial office building. Any potential impacts from the historical dry cleaners, Gordon Samuel and Wise Edward, were likely removed during redevelopment activities. Additionally, any incidental releases of PCE associated with on-Site operations at the former Kent Cleaners were unlikely to impact soils on Site based on the below-grade parking level underlying the former dry-cleaning suite. Based on this information, the former dry-cleaning operations (Gordon Samuel in 1929, Wise Edward in 1937, and Kent Cleaners in 1991) do not represent a REC to the Site.

This assessment has revealed no evidence of RECs in connection with the property, except for the following:

- The former release from the gasoline service station at 6767 and 6775 Sunset Boulevard represents an HREC to the Site.

Group Delta recommends no further investigation at this time.

Our understanding of the proposed development is based on information provided by DLA Piper. The project consists of demolition of existing structures and construction of new buildings and associated improvements to be used for residential, performance, retail, music institute, and creative office purposes. We understand there are more than one preliminary concept for the project and that a final selection has not been made. For the purposes of this investigation and report, and based on the information provided, a general description of the proposed improvements is provided below.

The parcels will be developed with buildings which may vary in above-ground levels from one to 20 stories in height. Up to two basement levels are included in preliminary concepts.

A Soil Management Plan (SMP) is recommended for implementation during redevelopment construction activities. Should impacted soils be encountered upon Site redevelopment, impacted soils should be characterized, handled, and disposed according to applicable federal, state, and local regulations.

Based on the age of the existing structures, there is potential for ACM and/or lead-based paint (LBP)-containing materials to be present at the Site. Hazardous material abatement during demolition of existing structures should be performed in accordance with all pertinent regulations and under the guidance of a California Occupational Safety and Health Administration (Cal/OSHA)-Certified Asbestos Consultant (CAC) and/or Lead-Related Construction Inspector/Assessor.

1.0 INTRODUCTION

1.1 Background and Project Description

Client has engaged Group Delta Consultants, Inc. (Group Delta) to perform a Phase I Environmental Site Assessment (ESA) for the site at multiple parcels in the area of Selma Avenue and Sunset Boulevard (Site) in Hollywood, California (Figure 1). The Site encompasses multiple parcels located between Highland Avenue and North McCadden Place. The parcels are bounded by Highland Avenue to the west, Sunset Boulevard to the south, and North McCadden Place to the east. These parcels form a sideways “U” shape and are occupied by four one-story commercial structures in the western portion (1518, 1520, 1532, 1534, and 1536 North Highland Avenue), one two-story commercial structure with below-grade parking level in the southwestern corner (6767 Sunset Boulevard), and three asphalt-paved lots in the eastern portion. The structures are currently vacant and were most recently occupied by the Musician’s Institute music school and performing spaces and Theatre Art of Hollywood drama school. Northern asphalt-paved lots are used by an adjacent restaurant for customer parking, and the southern asphalt-paved lot is occupied by Dream Garden garden center (6751 Sunset Boulevard).

Our understanding of the proposed development is based on information provided by DLA Piper. The project consists of demolition of existing structures and construction of new buildings and associated improvements to be used for residential, performance, retail, music institute, and creative office purposes. We understand there are more than one preliminary concept for the project and that a final selection has not been made. For the purposes of this investigation and report, and based on the information provided, a general description of the proposed improvements is provided below.

The parcels will be developed with buildings which may vary in above-ground levels from one to 20 stories in height. Up to two basement levels are included in preliminary concepts.

Please see Table 1 below for a detailed description of Assessor’s Parcel Numbers, addresses, and parcels at the Site.

Table 1

Lots	Addresses	SF (by lot)	APNs	Total SF for Area	Zoning
S1 Lots	1539 N. McCadden Place	6,875.0	5547020046	43,075.9 sf	C4-2D
	1533 N. McCadden Place	6,875.0	5547020047		
	1536-1538 N. Highland Avenue	6,126.7	5547020046		
	1530-1534 N. Highland Avenue	6,127.4	5547020047		
	1526 N. Highland Avenue	6,128.2	5547020047		
	1522 N. Highland Avenue	5,478.5	5547020047		
	1518-1520 N. Highland Avenue	5,465.1	5547020047		
S2 Lots	6767 W. Sunset Boulevard	22,565.2	5547020041	38,934.8 sf	C4-2D-SN
	6755-6757 W. Sunset Boulevard	8,249.9	5547020019		
	1505-1511 N. McCadden Place and 6749-6751 W. Sunset Boulevard	8,119.6	5547020019		

1.2 Purpose

The purpose of the Phase I ESA is to review, evaluate, and document present and past land uses and practices, and visually examine Site conditions to identify Recognized Environmental Conditions (RECs). A REC is defined as the presence or likely presence of any hazardous substances or petroleum products in, on, or at a property: (1) due to any release to the environment; (2) under conditions indicative of release to the environment; or (3) under conditions that pose a material threat of a future release to the environment. The REC term does not include *de minimis* conditions that generally do not present a threat to human health or the environment, and that generally would not be the subject of an enforcement action if brought to the attention of appropriate governmental agencies.

1.3 Detailed Scope of Work

Group Delta has interpreted American Society for Testing and Materials (ASTM) E1527-13 as the guidance document and used its provisions to the extent deemed appropriate for this report. In general, the scope of work included:

- Review of available information to describe the general geology and hydrogeology at the Site and adjacent areas;
- Search of regulatory records regarding possible hazardous material handling, spills, storage, or production at the Site or in its vicinity;
- Review of on-line available data including databases maintained by the Department of Toxic Substances Control (DTSC) and the State Water Resources Control Board (SWRCB);
- Perform agency records review of available files from the South Coast Air Quality Management District, Orange County Health Care Agency, Department of Transportation Pipeline and Hazardous Materials Administration (PHMSA) National Pipeline Mapping System (NPMS), and California Geologic Energy Management Division (CalGEM) for on-site wells;
- Review of historic aerial photographs, historic topographic maps, Sanborn® fire maps, City Directories, and a radius map database search provided by Environmental Data Resources, Inc. (EDR);
- Reconnaissance of the Site and the immediately surrounding area to identify indicators of the existence of hazardous materials or RECs;
- Interview of an owner representative for the Site;
- Development of conclusions and findings, and;
- Preparation of a report describing the assessment and presenting the results and findings.

A statement of interpretive limitations is contained in Section 1.5 of the report.

1.4 Significant Assumptions

As stated in the previous section, this ESA was conducted in general accordance with ASTM E1527-13 to the extent deemed appropriate. This was done to identify and analyze environmental conditions that constitute existing, past, or potential environmental risks associated with the Site. Performance in accord with this standard is intended to reduce, but not eliminate uncertainty with respect to the potential for RECs associated with the Site.

1.5 Limitations and Exceptions

This ESA report is intended for the sole use of the Client and on the specific project identified. Our services have been performed under mutually agreed-upon terms and conditions. If other parties wish to rely on this report, please have them contact us so that a mutual understanding and agreement of the terms and conditions for our services can be established prior to their use and reliance of this report and the information it contains.

The findings and opinions presented are relative to the dates of our Site work and should not be relied on to represent conditions at substantially later dates. The opinions included herein are based on information obtained during the study and our experience. If additional information becomes available, which might impact our environmental findings, we request the opportunity to review the information, reassess the potential conditions, and modify our opinions, if warranted.

Although this assessment has attempted to identify the potential for environmental impacts to the Site, potential sources of contamination may have escaped detection due to: (1) the limited scope of this assessment, (2) the inaccuracy of public records, and/or (3) the presence of undetected or unreported environmental incidents.

It was not within the scope of this assessment to address issues not included in ASTM E1527-13 (such as radon, lead in drinking water, naturally-occurring hazardous materials or vegetation, endangered species, wetlands, etc.). Furthermore, it was not the purpose of this study to determine the degree or extent of contamination, if any, at the Site.

Our professional services have been performed using that degree of care and skill ordinarily exercised, under similar conditions, by reputable environmental consultants practicing in this or similar localities. No other warranty, expressed or implied, is made regarding the professional information in this report.

1.6 Special Terms and Conditions

All appropriate inquiry (AAI) into the prior uses of the Site was made in accordance with good commercial and customary practices to identify and analyze RECs constituting existing, past or potential environmental conditions in connection with the Site.

There are no special terms and conditions that apply to the preparation of this report.

1.7 User Reliance

This assessment was performed at the request of the Client, utilizing methods and procedures consistent with good commercial or customary practices designed to conform to acceptable industry standards. The assessment and conclusions presented in this report represent the best professional judgment of the Environmental Professional based on the conditions that existed

during the assessment and the information and data available to us during the course of this assignment.

Factual information regarding operations and conditions provided by the Client, owner, or their representative has been assumed to be correct and complete.

The report may be distributed and relied upon by the Client, its successors and assigns. Reliance on the information and conclusions presented in this report by any other party or parties is not authorized without the written consent of Group Delta.

2.0 SITE DESCRIPTION

2.1 Location and Legal Description of the Site

The Site is located at multiple parcels in the area of Selma Avenue and Sunset Boulevard (Site) in Hollywood, California (Figure 1). The Site is also identified by the Los Angeles County Assessor's Parcel Numbers (APNs): 5547-020-019, 5547-020-046, 5547-020-047, and 5547-020-041.

2.2 Site and Vicinity General Characteristics

The Site encompasses four parcels that are generally used for office, commercial, institutional and restaurant purposes. Additional areas of the property are comprised of vacant buildings and paved parking lots.

The Site's vicinity is generally characterized by retail, office, entertainment, and residential uses.

2.3 Current Use of the Site

The Site encompasses multiple parcels located between Highland Avenue and North McCadden Place. The structures are currently vacant and were most recently occupied by the Musician's Institute music school and performing spaces and Theatre Art of Hollywood drama school and School of Professional Makeup beauty school. Northern asphalt-paved lots are used by an adjacent restaurant for customer parking, and the southern asphalt-paved lot is occupied by Dream Garden garden center (6751 Sunset Boulevard).

Photographic documentation of the Site is provided in Appendix A.

2.4 Site Geology

The Project Site is located within the seismically active Los Angeles Basin area of southern California. The basin began forming over 7 million years ago (Wright 1991). Today, the basin is undergoing transpressional stress bound by surrounding fault systems, including the Whittier, Palos Verdes, and Santa Monica-Hollywood-Raymond faults. Internally, the basin is filled with sedimentation thousands of feet thick structurally influenced by thrusting fault blocks and strike slip fault expressions trending northwest (Dolan, et al., 1995). Locally, the Project Site is near the northern boundary of the Los Angeles Basin within a broad alluvial fan gently sloping south (CGS, 2012). The alluvial fan deposits (Qof) are generally comprised of granitic and sedimentary erosional debris from the Santa Monica Mountains, north of the site. The Older Alluvial Fan deposits encountered below the site generally consist of overconsolidated and weathered clays with varying amounts of sand.

2.5 Site Hydrology

The Site is located west of the Los Angeles River. According to the United States Geologic Survey (USGS) 1991 topographic map of the Site and vicinity, groundwater is anticipated to flow to the south. According to information obtained from a nearby leaking underground storage tank (LUST) case (located at 7055 Sunset Boulevard, Los Angeles, California), groundwater is present at depths greater than 65 feet below ground surface (bgs).

2.6 Current Uses of Adjacent Properties

The parcels are bordered on the north by a retail structure and parking lot (1538 North Highland Avenue); on the south by Sunset Boulevard, followed by restaurants and retail buildings (6726 and 6750 Sunset Boulevard); on the east by North McCadden Place, followed by an office building (6725 Sunset Boulevard), parking garage, restaurants (1534 North McCadden Place), and a theater (1540 North McCadden Place); and on the west by North Highland Avenue, followed by Hollywood High School (1521 North Highland Avenue).

3.0 USER PROVIDED INFORMATION

3.1 Title Records

No title records were provided by the User during this ESA.

3.2 Environmental Liens or Activity and Other Use Limitations (AUL)

No reports of environmental liens or AULs were provided by the User during this ESA or identified in the title report.

3.3 Owner/Occupant Interviews

3.3.1 Current Owners

Group Delta submitted an environmental questionnaire to the Site ownership on January 15, 2021. The questionnaire has not been received prior to issuance of this Phase I ESA.

3.3.2 Previous Owners

The previous owner of the Site was not identified during this Phase I ESA.

3.4 Reason for Performing ESA

The purpose of the ESA is to identify apparent and potential sources of contamination for the Site that, by their association or proximity to the Site, could represent an REC. This report can serve to identify environmental conditions at the Site that may impact the proposed project and may permit the User to satisfy one of the requirements to qualify for the bona fide prospective purchaser limitations on Comprehensive Environmental Response, Compensation and Liability Act (CERCLA) liability (42 U.S.C. §9601). It was not the purpose of this study to determine the degree or extent of contamination, if any, but rather to identify the potential for contamination or environmental concern.

3.5 Review of Existing Site Reports

No prior environmental reports at the Site were provided by the User.

4.0 ENVIRONMENTAL DATA SEARCH

4.1 Database Information on the Site and the Adjacent Properties

4.1.1 Standard Environmental Record Sources for the Site and Vicinity

Group Delta conducted a review of reasonably ascertainable environmental regulatory agency databases to identify known or suspected environmental concerns or RECs that may be associated with the Site. A search of readily available environmental records was obtained from EDR of Shelton, Connecticut (Appendix B). The purpose of the regulatory database report review was to evaluate to the extent possible whether prior activities, processes, operations, or actions on the Site, adjoining properties, and nearby locations have the potential to adversely impact the environmental integrity of the Site, are suspected sources of environmental contamination, or present RECs for the Site. The regulatory database report provides information regarding current operations and prior regulatory listings for the Site and previous owners and/or operators on the Site. The presence or absence of information about the Site does not necessarily mean that there are or are not environmental issues associated with the Site.

The regulatory database report includes a list of government databases searched, a statistical profile listing the number of properties within ASTM Standard Practice specified search radii, selected detailed information from environmental regulatory agency databases, and a map illustrating the identified properties, sites, or facilities of interest.

The regulatory database report provides a mechanism to evaluate a relatively large number of environmental regulatory agency databases and eliminate many properties, sites, operations, and/or facilities that have a low potential of adversely impacting the Site. However, it should be noted that the information included in the regulatory database report is not necessarily all-inclusive and environmental regulatory agency files may have been purged by public officials prior to release to the public. In addition, mapping errors may not reflect actual distances and directions between the Site and the properties, sites, operations, and/or facilities listed in the regulatory database report.

The regulatory database report includes information from federal, state, local, military, and tribal environmental regulatory agency databases.

4.1.2 Site Records

Table 2 provides a summary of regulatory databases in which the Site was identified in the EDR regulatory database report. The table includes the operating business name and address associated with the listing; Map ID number of the listing; associated database(s) on which the listing occurs; and a summary of information pertaining to the listing.

Table 2 – Environmental Atlas Findings – Site Findings
Kent Cleaners – 6767 Sunset Boulevard
Map Key Number A1 and A12
EDR Listing of Concern and Associated Databases: DRYCLEANERS
The Site was identified on the DRYCLEANERS database as operating perchloroethylene (PCE)-containing dry cleaning equipment. For further discussion of former dry-cleaning operations on site, please refer to Section 5.2.3.
South Service/ Texaco Service Station – 6767 Sunset Boulevard
Map Key Number A3, A6, A8
EDR Listing of Concern and Associated Databases: EDR Hist Auto, SWEEPS UST, HIST UST, CA FID UST, RCRA-SQG, FINDS, ECHO
The Site was occupied by Murphy and Goodwin gasoline service station from 1969 to 1973 and South Service from 1987 to 1988. One 550-gallon waste oil underground storage tank (UST) and two 10,000-gallon gasoline USTs were installed in 1965 and one 6,000-gallon gasoline UST was installed in 1970. The USTs were of single-walled steel construction. For further discussion of former gas station operations on site, please refer to Section 5.2.2.
Iris Custom Lab – 6767 Sunset Boulevard
Map Key Number A7
EDR Listing of Concern and Associated Databases: RCRA-SQG, FINDS, ECHO
The Site was identified on the regulatory databases as a small-quantity hazardous waste generator in 1998 and 2002.
No evidence of violations, spills, or release in connection with these listings was found. Based on this information, these listings do not represent a REC to the Site.
Michael’s Artist and Engineering Supply – 1518 North Highland Avenue
Map Key Number A5
EDR Listing of Concern and Associated Databases: HAZMAT
The Site was identified on the regulatory databases as an inactive hazardous waste generator on the Los Angeles Fire Department Hazardous Materials Division (LAFD HMD) database in 2019 under Facility ID FA0006578.
No evidence of violations, spills, or release in connection with these listings was found. Based on this information, these listings do not represent a REC to the Site.
Gordon Samuel – 6769 Sunset Boulevard
Map Key Number A10
EDR Listing of Concern and Associated Databases: EDR Hist Cleaner
The Site was identified on the EDR Hist Cleaner database as a historical dry cleaner. Gordon Samuel was listed as clothes pressers, cleaners, and repairers in 1929. For further discussion of historical dry-cleaning operations on Site, please refer to Section 5.2.3.

Table 2 – Environmental Atlas Findings – Site Findings
Hatch A D – 6775 Sunset Boulevard
Map Key Number A9
EDR Listing of Concern and Associated Databases: EDR Hist Auto
The Site was identified on the EDR Hist Auto database as a historical gas station. Hatch A D was listed as an automobile service station in 1924. For further discussion of historical gas station operations on Site, please refer to Section 4.2.2.
Wise Edward – 1510 North Highland Avenue
Map Key Number A11
EDR Listing of Concern and Associated Databases: EDR Hist Cleaner
The Site was identified on the EDR Hist Cleaner database as a historical dry cleaner. Wise Edward was listed as clothes pressers, cleaners, and repairers in 1937. For further discussion of historical dry-cleaning operations on Site, please refer to Section 5.2.3.
St George Dental Clinic – 6767 Sunset Boulevard
Map Key Number A4
EDR Listing of Concern and Associated Databases: HWTS
The Site was issued EPA ID number CAL000176403, which was active from 1997 to 2007. The facility was classified as a dental office.
No evidence of violations, spills, or release in connection with this listing was found. Based on this information, this listing does not represent a REC to the Site.
Duplicate Photo / Groesbeck Construction – 1522 North Highland Avenue
Map Key Number A13
EDR Listing of Concern and Associated Databases: ENVIROSTOR, HAZNET, HWTS
The Site was identified on the regulatory databases as a hazardous waste generator in 2015. The facility generated approximately 0.92-ton of hazardous waste in the form of asbestos-containing waste that was disposed via landfill or surface impoundment that will be closed as landfill.
No evidence of violations, spills, or release in connection with these listings was found. Based on this information, these listings do not represent a REC to the Site.

4.1.3 Vicinity Records Search

Approximately 284 sites were listed in the EDR database radius search for the project area. The radius search area included the project limits and a one-mile radius from the project limits. Numerous properties within this search area were listed on the EDR database and were found not to pose a hazardous waste impact based on the following criteria, or a combination thereof:

- The regulatory case status of the property is identified as completed and closed;
- The type of media affected was identified as soil only;
- The release was in nominal amounts or concentrations as to not present a hazardous waste impact concern to the project;
- The listing was identified on low-hazardous risk databases (i.e., underground storage tank [UST] HAZNET, small quantity generator databases) with no reported spills, cleanups, or violations;
- The property is identified on a low-hazardous risk database as receiving one or more violations, but the nature of violations received was associated with financial, administrative, or record-keeping practices only;
- The distance of the listing to project limits is great enough that it does not present a hazardous waste impact concern to the project, and/or;
- The listing is down-gradient or cross-gradient from the project limits.

Table 3 – Environmental Atlas Findings – Site Vicinity Findings
Lautaret Paul – 6738 Sunset Boulevard
Map Key Number B16
EDR Listing of Concern and Associated Databases: EDR Hist Cleaner
The adjacent property to the south is listed on the EDR Hist Cleaner database. According to the listing, Tissenbaum O B clothes pressers and cleaners occupied the property in 1933, and Lautaret Paul clothes pressers and cleaners occupied the property in 1937.
Based on time elapsed since use as a dry cleaners and subsequent redevelopment of the property as a parking lot, these listings do not represent a REC to the Site.
6730 Sunset Boulevard
Map Key Number B15
EDR Listing of Concern and Associated Databases: UST
The adjacent property to the south is listed on the UST database. The UST status is listed as “historical” and no further information is provided.
Based on the lack of evidence of a release and the current use of the property as an office building, this listing does not represent a REC to the Site.
Hollywood American Cleaners – 6748 Sunset Boulevard
Map Key Number A17
EDR Listing of Concern and Associated Databases: EDR Hist Cleaner
The adjacent property to the south is listed on the EDR Hist Cleaner database. According to the listing, Hollywood America Cleaners was a clothes pressers, cleaners, and repairers that occupied the property in 1929.
Based on time elapsed since use as a dry cleaners and subsequent redevelopment of the property as a parking lot, these listings do not represent a REC to the Site.

Table 3 – Environmental Atlas Findings – Site Vicinity Findings
Unocal/ Badakhsh Omid/ Sunset Union Service #6338
Map Key Number B18 through B24
EDR Listing of Concern and Associated Databases: Multiple
The adjacent property to the south is listed on multiple regulatory databases. According to the listings, Sunset Union Service gasoline service station occupied the property from 1987 to 1992. An unauthorized release of gasoline was reported on March 4, 1993. The case was issued closure under California State Water Resources Control Board (SWRCB) oversight as of January 1, 2010.
Based on regulatory status, this former release does not represent a REC to the Site.
Auga Emile – 6786 Sunset Boulevard
Map Key Number B25
EDR Listing of Concern and Associated Databases: EDR Hist Cleaner
The adjacent property to the south is listed on the EDR Hist Cleaner database. According to the listing, Auga Emile hand laundries occupied the property in 1937.
Based on time elapsed since use as a dry cleaners and subsequent redevelopment of the property as a restaurant, this listing does not represent a REC to the Site.
Petersen Publishing Company / The Vanbarton Group – 6725 Sunset Boulevard
Map Key Number B26 through B28
EDR Listing of Concern and Associated Databases: RCRA NonGen / NLR, FINDS, ECHO
The adjacent property to the east is listed on several regulatory databases. According to the listings, this facility was classified as a hazardous waste handler from 1993 to 2000 and in 2019.
Based on the lack of evidence of violations, spills, or a documented release, these listings do not represent a REC to the Site.
LA Unified School District Hollywood High School
Map Key Number A29 and A30
EDR Listing of Concern and Associated Databases: Multiple
The adjacent property to the west is listed on multiple regulatory databases. The facility was classified as a small-quantity hazardous waste generator in 1987 and as a large-quantity hazardous waste generator in 2003 and 2004. The type of hazardous waste generated includes lead.
Based on the lack of evidence of a release and the current use of the property as a school, these listings do not represent a REC to the Site.
Barrerro Chevron #9-9377 – 1459 North Highland Avenue
Map Key Number C39 through C44
EDR Listing of Concern and Associated Databases: Multiple
The nearby property to the southwest is listed on multiple regulatory databases. According to the listings, an unauthorized release of gasoline that impacted groundwater was reported on February 24,

Table 3 – Environmental Atlas Findings – Site Vicinity Findings
<p>1989. Remedial actions performed include operation of a soil vapor extraction (SVE) system from 1991 to 1992 and regular groundwater monitoring from 1990 to 1993. The case was issued closure under Los Angeles Regional Water Quality Control Board (LARWQCB) oversight on December 30, 1994.</p> <p>Based on regulatory status, this former release does not represent a REC to the Site.</p>
<p>Highland Apartments/ Cinema City Car Wash, Inc./ Fast Harold – 1411 North Highland Avenue</p> <p>Map Key Number H62 through H66</p> <p>EDR Listing of Concern and Associated Databases: EDR Hist Cleaner</p> <p>The property located approximately 580 feet south is listed on multiple regulatory databases. According to the listings, an unauthorized release of gasoline and diesel that impacted soil was discovered during tank removal activities in 1988. In 2014, remedial soil excavations occurred at the property in preparation for redevelopment activities. The case was issued closure under LARWQCB oversight on February 13, 2015.</p> <p>Based on regulatory status, this former release does not represent a REC to the Site.</p>
<p>IHOP Realty Corporation – 7006 Sunset Boulevard</p> <p>Map Key Number N105 and N106</p> <p>EDR Listing of Concern and Associated Databases: Multiple</p> <p>The property located approximately 0.18-mile east is listed on multiple regulatory databases. According to the listings, an unauthorized release of gasoline that impacted soil only was discovered on August 10, 1993. The case is listed as “Leak being confirmed” under LARWQCB oversight.</p> <p>Based on the soils-only impacts and relative distance from the Site, this release does not represent a REC to the Site.</p>
<p>Asset Management Retail Strip Mall – 1300-1314 North Highland Avenue</p> <p>Map Key Number Q142 through Q144</p> <p>EDR Listing of Concern and Associated Databases: Multiple</p> <p>The property located approximately 0.23-mile south is listed on multiple regulatory databases. According to the listings, an unauthorized release of gasoline that impacted soil and groundwater was discovered on December 7, 1993. The leak was discovered during subsurface monitoring. The case was issued closure by the Los Angeles Fire Department Underground Storage Tanks Division (LAFD UST) on January 7, 2003.</p> <p>Based on regulatory status, this former release does not represent a REC to the Site.</p>

No RECs at the adjoining/adjacent properties or in the Site vicinity were identified as a result of the EDR database review.

A copy of the Radius Search Map is provided in Appendix B.

4.2 Historical Use Information on the Site and Adjoining Properties

Group Delta reviewed available historical information to ascertain the historical uses of the Site and the adjoining properties. Reviewed information included Sanborn insurance maps, historic aerial photographs, historic topographic maps, and city directories.

4.2.1 Historical Aerial Photography, Topographic Map Review, Sanborn Map Review

Aerial photographs and historical topographic maps of the Site and adjoining properties were provided by EDR and reviewed to identify historical land development. Sanborn Fire Insurance maps, photographs and historical topographic maps dating between 1894 and 2016 were reviewed. Table 3 summarizes the results of the aerial photograph and topographic map review. Copies of the aerial photographs and topographic maps provided by EDR are included as Appendix B.

Table 4– Summary of Aerial Photographs	
Year	Summary
1928	Appears to be occupied by multiple commercial and residential structures along North Highland Avenue and Sunset Boulevard, and multiple residential structures in the remainder. The adjoining properties are characterized by general commercial and residential development with a large school to the west. A gasoline station is adjacent to the south, across Sunset Boulevard.
1938	Appears in the same configuration as the previous aerial photograph. The southern gasoline station has been reconfigured; the remaining adjoining parcels are in the same general configuration as the previous aerial photograph.
1948	Two residences along North Highland Avenue have been redeveloped into commercial buildings. The remainder of the southern parcels area appears in the same general configuration as the previous aerial photograph. The southern gasoline station has been redeveloped into a circular commercial structure. A new gasoline station is located approximately 50 feet north of the southern parcels. The remaining adjoining parcels appear in the same general configuration as the previous aerial photograph.
1952	The northeastern portion of the “U” shape is developed with a parking lot and several residences along Sunset Boulevard appear to be utilized for commercial purposes. The remaining portions appear in the same configuration as the previous aerial photographs The gas station to the north is no longer depicted. No other significant changes are noted from the previous aerial photograph.
1954	Appears in same configuration as previous aerial photographs.

Table 4– Summary of Aerial Photographs	
	The surrounding parcels appear to be in the same general configuration as the previous aerial photograph.
1964	<p>The northwestern corner of the “U” shape has been developed with a new commercial structure; remaining residential buildings in this portion of the site are no longer depicted and have been redeveloped as a parking area. The southeastern portion of the “U” shape has been redeveloped into a motel building and parking lot. One of the residences in the northeastern portion of the site is no longer depicted.</p> <p>The surrounding properties appear in the same general configuration as the previous aerial photograph.</p>
1970 through 1977	<p>Appears to be occupied by multiple commercial structures along North Highland Avenue including a new commercial building in the northwestern corner, a gasoline service station at the corner of Sunset Boulevard and North Highland Avenue, a motel along Sunset Boulevard, and a parking lot in the northeastern corner of the “U”-shape.</p> <p>A gasoline station is located to the southwest. The remaining surrounding properties appear to be in the same general configuration as the previous aerial photograph.</p>
1977 To 1981	<p>The northwestern corner of the “U” has been redeveloped with a larger commercial building. The remaining residential structure in the northeastern corner has been redeveloped into a parking lot. The remaining portions of the property appear in the same general configuration as the previous aerial photograph.</p> <p>A gasoline station has replaced the circular commercial structure south of the “U” shaped parcel, across Sunset Boulevard. The remaining surrounding properties appear in the same general configuration as the previous aerial photograph.</p>
1989 through 2016	<p>Appears to be occupied by commercial structures along North Highland Avenue, the existing office building at the corner of Sunset Boulevard and North Highland Avenue, a commercial structure along Sunset Boulevard, and parking lots in the remainder. The commercial structure along Sunset Boulevard is demolished by 2009 and replaced by the existing parking lot.</p> <p>The gasoline station to the southwest is demolished by 1989 and redeveloped by 2006. The gasoline station to the south (former circular structure) is redeveloped by 1994. The remaining surrounding properties are in the same general configuration as previous aerial photographs.</p>

Table 5 – Summary of Topographic Maps	
Year	Summary
1894 through 1902	The Site and surrounding vicinity are depicted in Hollywood.
1920 through 1924	The Site and vicinity are depicted with structures.

Table 5 – Summary of Topographic Maps	
1953 through 1991	The Site and vicinity are shaded pink to indicate dense development.
2012	The Site and vicinity are shaded gray to indicate dense development.

Table 6 – Summary of Sanborn Maps	
Year	Summary
1907	Depicted with five residential structures throughout.
1913	Depicted with eight residential structures throughout.
1919	Depicted with ten residential structures throughout.
1950 and 1955	Depicted with four retail structures, including a furniture store, along North Highland Avenue, one large retail structure with a supporting cash register structure at the corner of North Highland Avenue and Sunset Boulevard, and two retail structures and one office structure along Sunset Boulevard. Four residential structures occupy the remainder.
1960, 1961, and 1962	Depicted with three retail and office structures (including a furniture store) on North Highland Avenue. By 1961, two additional retail and one additional office structure are located along North Highland Avenue. One large retail structure with a supporting cash register structure is located at the corner of North Highland Avenue and Sunset Boulevard, and one retail structure with restaurant and one motel structure along Sunset Boulevard. The remainder is occupied by parking and a small office building off North McCadden Place.
1966, 1969, and 1970	Depicted with three retail structures (including a furniture store) and three office structures along North Highland Avenue, a gasoline service station with one structure and two canopies at the corner of North Highland Avenue and Sunset Boulevard, one motel structure along Sunset Boulevard. The previously existing office and parking lot off McFadden occupy the remainder of the property.

According to the historical aerial photographs, topographic maps, and Sanborn maps review, the following uses of concern were identified at the Site:

- A gasoline service station occupied the Site at 6767 and 6775 Sunset Boulevard in 1924 and from 1965 to 1989. For further discussion of the former gas station, please refer to Section 5.2.2.
- Adjoining and adjacent properties were historically occupied by commercial retail, hotel, museum/theater, and residential uses. Several uses of concern, including gas stations and dry cleaners, were identified and are discussed in Section 4.1.3.

Representative aerial photographs, topographic maps, and Sanborn maps are included in Appendix B.

4.2.2 City Directory Report

The EDR City Directory Report is a screening tool designed to assist environmental professionals in evaluating potential liability on a target property resulting from past activities. City directories generally include listings of residents or businesses organized both alphabetically and alphanumerically by street names and street addresses and are prepared for many urban and suburban areas of the United States dating back to the early 1900s.

Group Delta reviewed the city directory search prepared by EDR. The search was performed for the Site and the adjacent properties.

According to the city directory, the following uses of concern were identified at the Site:

- A gasoline service station occupied the Site at 6767 and 6775 Sunset Boulevard in 1924 and from 1965 to 1989. For further discussion of the former gas station, please refer to Section 5.2.2.
- Gordon Samuel was listed as a clothes pressers cleaners and repairers in 1929 at 6769 Sunset Boulevard. Additionally, Wise Edward was listed as a clothes pressers cleaners and repairers in 1937 at 1510 North Highland Avenue. These former dry-cleaning uses occurred in the same location as Kent Cleaners, which is discussed further in Section 5.2.3.
- Henderson Vernon J Carrie E clothes cleaner was listed in 1942 at 1534 North Highland Avenue. This occupancy was not listed in any other year. Additionally, the Site at 1534 North Highland was redeveloped in 2018. Based on the limited period of occupancy, subsequent redevelopment, and the time elapsed since this use (approximately 79 years), the former dry-cleaning operations at 1534 North Highland Avenue do not represent a REC to the Site.
- Additionally, Hatch A D was listed as an automobile service station at 6775 Sunset Boulevard in 1924. According to a building permit dated October 11, 1920, AD Hatch occupied 6775 Sunset Boulevard for automobile battery service purposes. Based on the limited period of occupancy, subsequent redevelopment, and the time elapsed since this use (approximately 97 years), the former automobile battery service operations at 6775 Sunset Boulevard do not represent a REC to the Site.

The city directory search results prepared by EDR are presented in Appendix B.

5.0 REGULATORY AGENCY RECORDS

5.1 Online Available Records

5.1.1 Department of Toxic Substances Control (DTSC)

Group Delta reviewed available files of the State of California DTSC published on the internet records database Envirostor. The purpose of this search was to identify any evidence of unauthorized releases of hazardous materials to the surface, subsurface soil, and groundwater.

The Site was not identified on the Envirostor database.

No RECs were identified as a result of the Envirostor database review.

5.1.2 State Water Resources Control Board (SWRCB)

Group Delta reviewed available files of the State Water Resources Control Board published on the internet records database GeoTracker. The purpose of this search was to identify any evidence of unauthorized releases of hazardous materials to the surface, subsurface soil, and groundwater.

The Site was not identified on the GeoTracker database.

No RECs were identified as a result of the GeoTracker database review.

5.1.3 California Geologic Energy Management Division (CalGEM)

Group Delta reviewed mapping available on the CalGEM website for oil and gas wells on or in the vicinity of the Project. The mapping included one core hole within 1,500 feet of the Site. The core hole was listed as plugged and abandoned.

No RECs were identified as a result of the CalGEM database review.

5.2 Local Department Records

5.2.1 City of Los Angeles Department of Building and Safety (LADBS)

Group Delta accessed online records provided by LADBS for the Site address on January 20, 2021. Records of the former gasoline service station at 6767 and 6775 Sunset Boulevard were identified and are discussed below in Section 5.2.2.

5.2.2 City of Los Angeles Fire Department Underground Tanks Division (LAFD UST)

According to records provided by LAFD UST, LADBS, and SCAQMD, the Site was occupied by a gasoline service station at the corner of North Highland Avenue and Sunset Boulevard at 6767 and 6775 Sunset Boulevard from 1965 to 1989. The Site was occupied by Gary's Texaco Service Station in 1976 to 1981, Murphy and Goodwin gasoline service station from 1969 to 1973, Aero Rent A Car in 1971, George's Texaco in 1986, and South Service from 1987 to 1988. One 550-gallon waste oil UST and two 10,000-gallon gasoline USTs were installed in 1965 and one 6,000-gallon gasoline UST was installed in 1970. The USTs were of single-walled steel construction.

A Soil Vapor Study was performed at the Texaco Service Station at 6767 Sunset Boulevard by W.W. Irwin, Inc. (Irwin) and dated December 16, 1986. An unauthorized release of gasoline that impacted soil was discovered during the Soil Vapor Study.

A Final Report at the Texaco Service Station at 6767 Sunset Boulevard was performed by W.W. Irwin, Inc. (Irwin) and dated April 28, 1987. Four USTs were removed under the supervision of the LAFD: two 10,000-gallon gasoline USTs, one 6,000-gallon gasoline UST, and one 550-gallon waste oil UST. After the tank removal, five soil samples were collected from within the tank pit: four from the base of the gasoline tanks pit, one from the north end of the gasoline tanks pit, two from the gasoline tanks pit spoil, several from the base of the waste oil tank pit, and several from the waste oil pit spoil. The samples from the gasoline tanks pit and spoil were analyzed by EPA Methods 8015, 8020, and 7240 for total petroleum hydrocarbons (TPH), volatile organic compounds (VOCs), and lead. The samples from the waste oil pit and spoil were analyzed for TPH by EPA Method 418.1. High levels of TPH (331 milligrams per kilogram [mg/kg]), toluene (30 mg/kg), ethylbenzene (70 mg/kg), total xylenes (550 mg/kg), and lead (50 mg/kg) were detected in soil at the north end of the gasoline tanks pit. VOCs were not detected in the remaining soil samples, TPH was detected at a maximum concentration of 3 mg/kg in soil, and lead was detected at a maximum concentration of 2.5 mg/kg in soil. Additionally, impacted soils were identified in the tank pit spoils and disposed off Site, according to hazardous waste manifests dated April 21 through 23, 1987. Approximately 20 cubic yards of impacted soil was excavated and removed from the north end of the gasoline tanks pit. According to hazardous waste manifests dated April 21 through 23, 1987, the impacted soil was disposed off-Site. According to a Soil Compaction Report No. W.O. 497601, dated May 18, 1987 and prepared by Action Geotechnical Consultants, Inc., the gasoline tanks pit and waste oil tank pit were backfilled with decomposed granite import soil. Three confirmation soil samples were collected after the remedial excavation to verify that all contaminated soil had been removed. The soil samples were analyzed for TPH and VOCs by EPA Methods 8015 and 8020. VOCs were not detected in the confirmation samples, and the maximum concentration of residual TPH detected was 1 mg/kg in one sample. The LAFD issued a Tank Removal Closure for the Former Texaco Service Station at 6767 Sunset Boulevard, dated May 15, 1996. The existing two-story commercial office building was constructed in the area of the former gas station in 1990. The entire footprint of the parcel was excavated to approximately 15 feet below ground surface to accommodate the existing one level of below-grade parking

beneath the existing commercial office building. Based on regulatory status and subsequent redevelopment of the Site, the former release from the gasoline service station on Site represents a Historical Recognized Environmental Condition (HREC) to the Site.

5.2.3 South Coast Air Quality Management District (SCAQMD)

According to files provided by the SCAQMD, a permit to operate perchloroethylene (PCE)-containing dry cleaning equipment was issued to Kent Cleaners at 6767 Sunset Boulevard in 1991. Additionally, several historical dry cleaners were identified in the same location as Kent Cleaners: Gordon Samuel was listed as a clothes pressers cleaners and repairers in 1929 at 6769 Sunset Boulevard and Wise Edward was listed as a clothes pressers cleaners and repairers in 1937 at 1510 North Highland Avenue. As discussed in the previous section, the existing two-story commercial office building was constructed in the area of the historical dry cleaners in 1990. The entire footprint of the parcel was excavated to approximately 15 feet below ground surface to accommodate the existing one level of below-grade parking beneath the existing commercial office building. Any potential impacts from the historical dry cleaners, Gordon Samuel and Wise Edward, were likely removed during redevelopment activities. Additionally, any incidental releases of PCE associated with on-Site operations at the former Kent Cleaners were unlikely to impact soils on Site based on the below-grade parking level underlying the former dry-cleaning suite. Based on this information, the former dry-cleaning operations (Gordon Samuel in 1929, Wise Edward in 1937, and Kent Cleaners in 1991) do not represent a REC to the Site.

6.0 SITE RECONNAISSANCE

6.1 Methodology and Limiting Conditions

A site reconnaissance was performed on January 20, 2021 by Laura Botzong of Group Delta. The purpose of the Site reconnaissance was to observe the present Site use and conditions as they relate to the possible presence of potentially hazardous substances and petroleum products. In addition, adjoining properties and roads were visually observed from the Site to identify land uses and the potential presence of structures, operations, activities, or environmental conditions that may involve the use, treatment, storage, disposal, or generation of hazardous wastes and/or petroleum products that may pose an environmental concern to the Site. Photographic documentation of the reconnaissance is included in Appendix B.

6.2 General Site Setting

The Site encompasses multiple parcels located between Highland Avenue and North McCadden Place. The parcels are bounded by Highland Avenue to the west, Sunset Boulevard to the south, and North McCadden Place to the east. These parcels form a sideways “U” shape and are occupied by four one-story commercial structures in the western portion (1518, 1520, 1532, 1534, and 1536 North Highland Avenue), one two-story commercial structure with below-grade parking level in the southwestern corner (6767 Sunset Boulevard), and three asphalt-paved lots in the eastern portion. The structures are currently vacant and were most recently occupied by the Musician’s Institute music school and performing spaces and Theatre Art of Hollywood drama school. Northern asphalt-paved lots are used by an adjacent restaurant for customer parking, and the southern asphalt-paved lot is occupied by Dream Garden garden center (6751 Sunset Boulevard).

6.3 Adjacent Properties Site Observations

The parcels are bordered on the north by a retail structure and parking lot (1538 North Highland Avenue); on the south by Sunset Boulevard, followed by restaurants and retail buildings (6726 and 6750 Sunset Boulevard); on the east by North McCadden Place, followed by an office building (6725 Sunset Boulevard), parking garage, restaurants (1534 North McCadden Place), and a theater (1540 North McCadden Place); and on the west by North Highland Avenue, followed by Hollywood High School (1521 North Highland Avenue).

No environmental concerns were observed at the adjoining properties.

6.4 Site Visit Findings

- Electric above-ground wheelchair lifts were observed at 1518 North Highland Avenue. The equipment appeared to be in good condition.

- Metal dumpsters were observed in the exterior asphalt-paved parking areas at 1536 North Highland Avenue and at the ground level at 1518 North Highland Avenue. The metal dumpsters appeared to contain household waste, and no evidence of hazardous materials disposal or dumping was observed.
- An electrical transformer room was observed in the below-grade parking level at 6767 Sunset Boulevard. The room was inaccessible at the time of the Site reconnaissance. However, no leaking or staining in the vicinity of the room was observed.
- Two temporary structures and two temporary greenhouse structures were observed at the Dream Garden garden center at 6751 Sunset Boulevard. No evidence of pesticide/herbicide use or storage was observed at the garden center facility.
- A below-grade sump was observed in the below-grade parking level at 6767 Sunset Boulevard. The sump is used to capture and pump rain water to the public sewer system. No hazardous materials were observed around the sump. Based on this information, the presence of a sump is not expected to represent a significant environmental concern.

7.0 SIGNIFICANT DATA GAPS

7.1 Data Gaps

In general, a Data Gap is the inability to gather information as prescribed in the ASTM Standard Practice despite good faith efforts. This may include, but not be limited to, a lack of historical information, inability to interview knowledgeable individuals, or inspect portions of the Site.

The maintenance manager's office/storage room at 6752 Hollywood Boulevard was not accessible at the time of the Site reconnaissance. No additional data gaps were encountered during this assessment.

7.2 Data Failures

The objective of reviewing historical information is to identify all obvious uses of the Site from first developed use or 1940, whichever is earlier, to identify the likelihood of previous uses resulting in an REC(s). Generally, a Data Failure is when all obvious uses of the site cannot be determined despite gathering and reviewing all of the standard historical sources that are reasonably ascertainable. A historical source is considered reasonably ascertainable if it is (1) publicly available, (2) obtainable within a reasonable period of time and at a reasonable cost, and (3) practically reviewable.

The Site uses were identified back to 1894. Therefore, data failure was not encountered during the course of this assessment.

8.0 FINDINGS AND CONCLUSIONS

Group Delta has performed a Phase I ESA for the site at the site at multiple parcels in the area of Selma Avenue and Sunset Boulevard (Site) in Hollywood, California. This ESA was conducted in general accordance with the scope of work, under guidance provided by the ASTM E1527-13 standard, and in a manner generally consistent with the agreement between the Client and Group Delta for this type of report.

The information procured during this investigation was used to identify, to the extent practical and within the limitations of the Scope, RECs associated with the Site due to current or past land use. This assessment has revealed no evidence of RECs in connection with the property, except for the following:

- The former release from the gasoline service station at 6767 and 6775 Sunset Boulevard represents an HREC to the Site.

9.0 RECOMMENDATION

We have performed a Phase I ESA of the subject Site in accordance with the scope of work and limitations of ASTM E1527-13. Group Delta recommends no further investigation at this time.

Our understanding of the proposed development is based on information provided by DLA Piper. The project consists of demolition of existing structures and construction of new buildings and associated improvements to be used for residential, performance, retail, music institute, and creative office purposes. We understand there are more than one preliminary concept for the project and that a final selection has not been made. For the purposes of this investigation and report, and based on the information provided, a general description of the proposed improvements is provided below.

The parcels will be developed with buildings which may vary in above-ground levels from one to 20 stories in height. Up to two basement levels are included in preliminary concepts.

A Soil Management Plan (SMP) is recommended for implementation during redevelopment construction activities. Should impacted soils be encountered upon Site redevelopment, impacted soils should be characterized, handled, and disposed according to applicable federal, state, and local regulations.

Based on the age of the existing structures, there is potential for ACM and/or lead-based paint (LBP)-containing materials to be present at the Site. Hazardous material abatement during demolition of existing structures should be performed in accordance with all pertinent regulations and under the guidance of a California Occupational Safety and Health Administration (Cal/OSHA)-Certified Asbestos Consultant (CAC) and/or Lead-Related Construction Inspector/Assessor.

10.0 DEVIATIONS

There were no deviations to the ASTM Standard Practice associated with the preparation and development of this Phase I ESA.

11.0 REFERENCES

California Department of Toxic Substances Control, EnviroStor Database, January 21, 2021.
www.envirostor.dtsc.ca.gov.

Department of Transportation, National Pipeline Mapping System, January 21, 2021.
<https://www.npms.phmsa.dot.gov/PublicViewer/>,

Environmental Data Resources, Inc., The EDR Radius Map Report with GeoCheck dated June 23, 2021.

Environmental Data Resources, Inc., Certified Sanborn Map Report dated January 8, 2021.

Environmental Data Resources, Inc., Historical Topographic Map Report dated January 7, 2021.

Environmental Data Resources, Inc., The EDR-City Directory Image Report dated January 12, 2021.

Environmental Data Resources, Inc. Aerial Photo Decade Package dated January 7, 2021

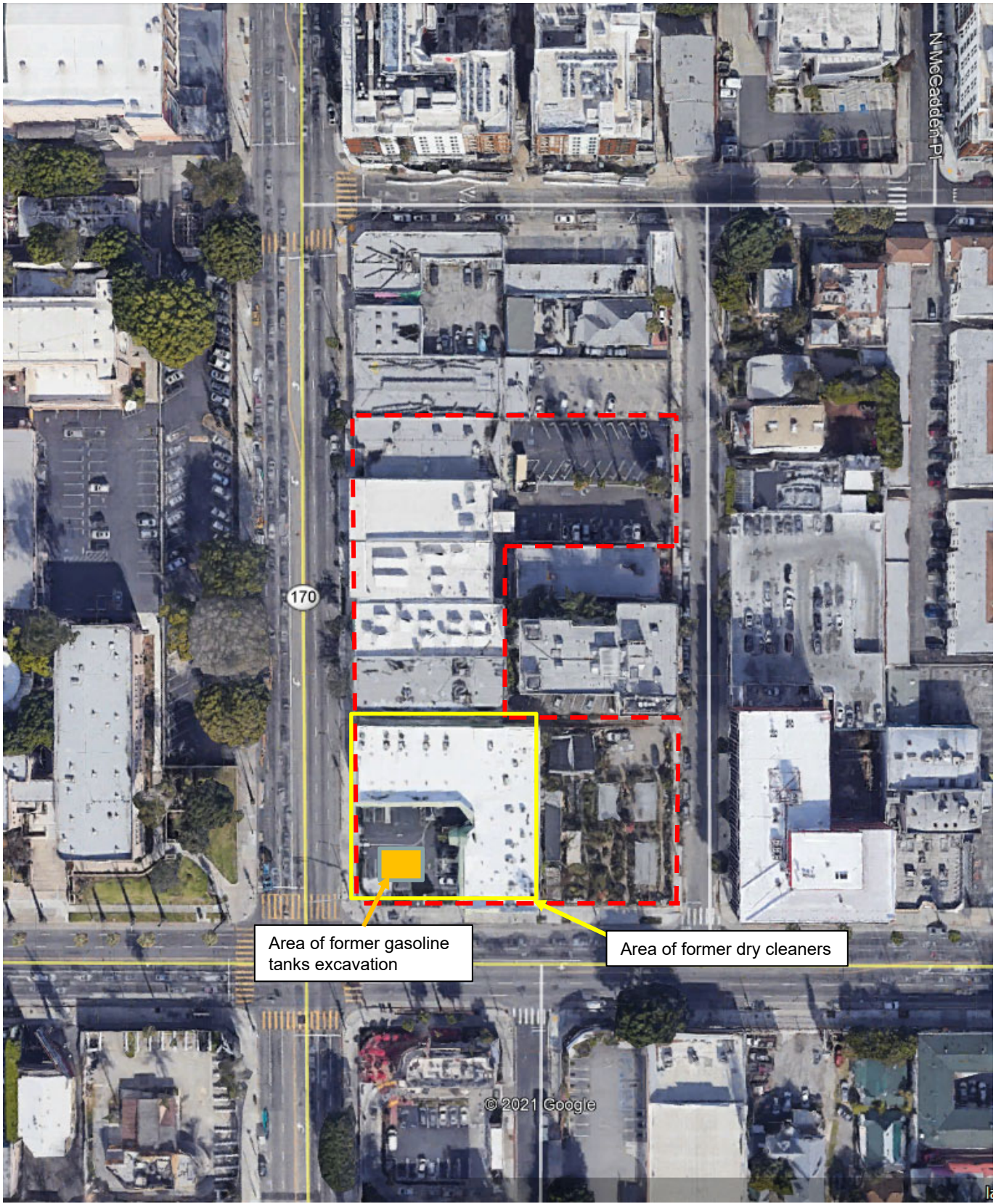
Google Maps, <http://maps.google.com>

Office of California State Fire Marshal, January 21, 2021.
http://osfm.fire.ca.gov/pipeline/pipeline_mapping.php.

State of California, Division of Oil, Gas, and Geothermal Resources, January 8, 2021.
<http://www.consrv.ca.gov/DOG/index.htm>.

State Water Resources Control Board, GeoTracker Database, January 21, 2021.
<http://geotracker.waterboards.ca.gov/>.

Figure



Area of former gasoline tanks excavation

Area of former dry cleaners

Reference: Google Earth

--- Site boundary



GDC Project No. LA1499

Project Location Map

Phase I Environmental Site Assessment
Multiple Parcels Area Selma Ave and Sunset Blvd
Hollywood, CA

Figure 1

Appendix A

Site Photographs



1. Asphalt-paved parking lots



2. 1532-1536 North Highland Avenue



3. Interior at 1532 North Highland Avenue



4. Interior at 1536 North Highland Avenue



5. 6767 Sunset Boulevard



6. Street-level exterior parking at 6767 Sunset Boulevard



7. Below-grade parking level at 6767 Sunset Boulevard



8. Interior at 6767 Sunset Boulevard



9. Sump at below-grade parking level at 6767 Sunset Boulevard



10. Temporary structure at 6751 Sunset Boulevard



11. Adjoining property to the north



12. Adjacent property to the south



13. Adjoining property to the east



14. Adjacent property to the west

Appendix B

**Environmental Data Resources, Inc. Report
(Radius Search Map, Sanborn Maps, Aerial Photographs,
Topographic Maps, & City Directories), Building Permits, and
Regulatory Agency Records**

6767 Sunset Boulevard
6767 Sunset Boulevard
Los Angeles, CA 90028

Inquiry Number: 6547101.2s
June 22, 2021

The EDR Radius Map™ Report



6 Armstrong Road, 4th floor
Shelton, CT 06484
Toll Free: 800.352.0050
www.edrnet.com

TABLE OF CONTENTS

<u>SECTION</u>	<u>PAGE</u>
Executive Summary	ES1
Overview Map	2
Detail Map	3
Map Findings Summary	4
Map Findings	9
Orphan Summary	447
Government Records Searched/Data Currency Tracking	GR-1

GEOCHECK ADDENDUM

GeoCheck - Not Requested

Thank you for your business.
Please contact EDR at 1-800-352-0050
with any questions or comments.

Disclaimer - Copyright and Trademark Notice

The EDR FieldCheck® System enables EDR's customers to make certain online modifications to the maps and text contained in EDR Radius Map Reports. As a result, the maps and text contained in this Report may have been so modified. EDR has not taken any action to verify any such modifications, and this report and the findings set forth herein must be read in light of this fact. The EDR FieldCheck System accesses user-modified records from previously submitted reports. Any user-modified record from a previous report that is plotted outside the search radius of this report may not be included in this report.

This Report contains certain information obtained from a variety of public and other sources reasonably available to Environmental Data Resources, Inc. It cannot be concluded from this Report that coverage information for the target and surrounding properties does not exist from other sources. **NO WARRANTY EXPRESSED OR IMPLIED, IS MADE WHATSOEVER IN CONNECTION WITH THIS REPORT. ENVIRONMENTAL DATA RESOURCES, INC. SPECIFICALLY DISCLAIMS THE MAKING OF ANY SUCH WARRANTIES, INCLUDING WITHOUT LIMITATION, MERCHANTABILITY OR FITNESS FOR A PARTICULAR USE OR PURPOSE. ALL RISK IS ASSUMED BY THE USER. IN NO EVENT SHALL ENVIRONMENTAL DATA RESOURCES, INC. BE LIABLE TO ANYONE, WHETHER ARISING OUT OF ERRORS OR OMISSIONS, NEGLIGENCE, ACCIDENT OR ANY OTHER CAUSE, FOR ANY LOSS OF DAMAGE, INCLUDING, WITHOUT LIMITATION, SPECIAL, INCIDENTAL, CONSEQUENTIAL, OR EXEMPLARY DAMAGES. ANY LIABILITY ON THE PART OF ENVIRONMENTAL DATA RESOURCES, INC. IS STRICTLY LIMITED TO A REFUND OF THE AMOUNT PAID FOR THIS REPORT.** Purchaser accepts this Report "AS IS". Any analyses, estimates, ratings, environmental risk levels or risk codes provided in this Report are provided for illustrative purposes only, and are not intended to provide, nor should they be interpreted as providing any facts regarding, or prediction or forecast of, any environmental risk for any property. Only a Phase I Environmental Site Assessment performed by an environmental professional can provide information regarding the environmental risk for any property. Additionally, the information provided in this Report is not to be construed as legal advice.

Copyright 2020 by Environmental Data Resources, Inc. All rights reserved. Reproduction in any media or format, in whole or in part, of any report or map of Environmental Data Resources, Inc., or its affiliates, is prohibited without prior written permission.

EDR and its logos (including Sanborn and Sanborn Map) are trademarks of Environmental Data Resources, Inc. or its affiliates. All other trademarks used herein are the property of their respective owners.

EXECUTIVE SUMMARY

A search of the environmental records was conducted by Environmental Data Resources, Inc. (EDR). GROUP DELTA CONSULTANTS used the EDR FieldCheck System to review and/or revise the results of this search, based on independent data verification by GROUP DELTA CONSULTANTS. The report was designed to assist parties seeking to meet the search requirements of EPA's Standards and Practices for All Appropriate Inquiries (40 CFR Part 312), the ASTM Standard Practice for Environmental Site Assessments (E 1527-13) or custom requirements developed for the evaluation of environmental risk associated with a parcel of real estate.

TARGET PROPERTY INFORMATION

ADDRESS

6767 SUNSET BOULEVARD
LOS ANGELES, CA 90028

COORDINATES

Latitude (North):	34.0986820 - 34° 5' 55.25"
Longitude (West):	118.3382780 - 118° 20' 17.80"
Universal Transverse Mercator:	Zone 11
UTM X (Meters):	376549.0
UTM Y (Meters):	3773711.2
Elevation:	352 ft. above sea level

USGS TOPOGRAPHIC MAP ASSOCIATED WITH TARGET PROPERTY

Target Property Map:	5630741 HOLLYWOOD, CA
Version Date:	2012

AERIAL PHOTOGRAPHY IN THIS REPORT

Portions of Photo from:	20140515
Source:	USDA

MAPPED SITES SUMMARY

Target Property Address:
6767 SUNSET BOULEVARD
LOS ANGELES, CA 90028

Click on Map ID to see full detail.

MAP ID	SITE NAME	ADDRESS	DATABASE ACRONYMS	RELATIVE ELEVATION	DIST (ft. & mi.) DIRECTION
A1	TEXACO STATION	6767 W SUNSET BLVD	SWEEPS UST, CA FID UST, HIST UST		TP
A2	IRIS CUSTOM LAB	6767 SUNSET BLVD STE	HWTS		TP
A3	TEXACO SVC STA	6767 SUNSET	RCRA-SQG, FINDS, ECHO, HIST UST		TP
A4	ST GEORGE DENTAL CLI	6767 SUNSET BLVD STE	HWTS		TP
A5	MICHAEL'S ARTIST & E	1518 N HIGHLAND AVE	HAZMAT		TP
A6	TEXACO SVC STA	6767 SUNSET	HAZNET, HWTS		TP
A7	IRIS CUSTOM LAB	6767 SUNSET BLVD STE	FINDS, RCRA-SQG, ECHO		TP
A8	SOUTH SERVICE	6767 W SUNSET BLV	EDR Hist Auto		TP
A9	HATCH A D	6775 S SUNSET BLVD	EDR Hist Auto		TP
A10	GORDON SAML	6769 S SUNSET BLVD	EDR Hist Cleaner		TP
A11	WISE EDW	1510 N HIGHLAND AVE	EDR Hist Cleaner		TP
A12	KENT CLEANERS	6767 SUNSET BLVD UNI	DRYCLEANERS		TP
A13	DUPLICATE PHOTO	1522 N. HIGHLAND AVE	ENVIROSTOR, HAZNET, HWTS		TP
A14	PATTON ZIETAN	1552 N HIGHLAND AVE	EDR Hist Auto	Higher	25, 0.005, NW
B15		6730 SUNSET BLVD	UST	Lower	67, 0.013, SSE
B16	LAUTARET PAUL	6738 S SUNSET BLVD	EDR Hist Cleaner	Lower	67, 0.013, SSE
A17	HOLLYWOOD AMERICAN C	6748 S SUNSET BLVD	EDR Hist Cleaner	Lower	67, 0.013, SSE
B18	SERVICE STATION 6338	6760 W SUNSET BLVD	HIST UST	Lower	100, 0.019, South
B19	SUNSET UNION SERVICE	6760 W SUNSET BLVD	HAZMAT, SWEEPS UST, CA FID UST	Lower	100, 0.019, South
B20	UNION OIL 6338	6760 SUNSET BLVD	HAZNET, HIST UST, HWTS	Lower	100, 0.019, South
B21	UNOCAL #6338	6760 SUNSET BLVD	CERS, LUST, HAZNET, Cortese, HWTS	Lower	100, 0.019, South
B22	UNOCAL - BADAQSHSH, O	6760 W SUNSET BLVD	UST	Lower	100, 0.019, South
B23	SUNSET UNION SERVICE	6760 SUNSET BLVD	EDR Hist Auto	Lower	100, 0.019, South
B24	UNION OIL #6338	6760 W SUNSET BLVD	HIST UST	Lower	100, 0.019, South
B25	AUGA EMILE	6786 S SUNSET BLVD	EDR Hist Cleaner	Lower	100, 0.019, South
B26	THE VANBARTON GROUP	6725 SUNSET BLVD.	RCRA NonGen / NLR	Lower	108, 0.020, ESE
B27	PETERSEN PUBLISHING	6725 SUNSET BLVD	FINDS, RCRA NonGen / NLR, ECHO	Lower	108, 0.020, ESE
B28	PETERSEN PUBLISHING	6725 W SUNSET BLVD	HAZMAT	Lower	108, 0.020, ESE
A29	LA UNI SCH DIST, HOL	1521 N HIGHLAND AV	EMI, HAZMAT, CERS, CERS HAZ WASTE	Higher	111, 0.021, West
A30	LAUSD--HOLLYWOOD HS	1521 N HIGHLAND AVE	FINDS, RCRA-LQG	Higher	111, 0.021, West
31	LINDY TRUST	6734 SELMA AVENUE	RCRA NonGen / NLR	Higher	169, 0.032, NE
B32	CURRY BESSIE E	1460 N MC CADDEN PL	EDR Hist Cleaner	Lower	169, 0.032, SSE
B33	CARDINAL STUDIO CLEA	6717 S SUNSET BLVD	EDR Hist Cleaner	Lower	174, 0.033, ESE
C34	CHEVRON USA	6804 W SUNSET BLVD	SWEEPS UST, CA FID UST	Lower	201, 0.038, SW
C35		6804 SUNSET BLVD	UST	Lower	201, 0.038, SW
C36	STOCKER C J	6806 S SUNSET BLVD	EDR Hist Cleaner	Lower	209, 0.040, SW
C37	JOHNSON S O	6808 S SUNSET BLVD	EDR Hist Cleaner	Lower	217, 0.041, SW
B38	RITE AID #6491	6726 W SUNSET BLVD	RCRA NonGen / NLR	Lower	220, 0.042, SSE
C39	CHEVRON STATION 9937	1459 N HIGHLAND	ECHO, RCRA-SQG, FINDS	Lower	257, 0.049, SSW

MAPPED SITES SUMMARY

Target Property Address:
6767 SUNSET BOULEVARD
LOS ANGELES, CA 90028

Click on Map ID to see full detail.

MAP ID	SITE NAME	ADDRESS	DATABASE ACRONYMS	RELATIVE ELEVATION	DIST (ft. & mi.) DIRECTION
C40	CHEVRON USA	1459 N HIGHLAND AVE	SWEEPS UST, CA FID UST	Lower	257, 0.049, SSW
C41		1459 N HIGHLAND AVE	UST	Lower	257, 0.049, SSW
C42	99377	1459 N HIGHLAND	HIST UST	Lower	257, 0.049, SSW
C43	CHEVRON #9-9377	1459 HIGHLAND AVE	HIST CORTESE, CERS, LUST, Cortese	Lower	257, 0.049, SSW
C44	BARRERO CHEVRON	1459 N HIGHLAND AVE	EDR Hist Auto	Lower	257, 0.049, SSW
D45	LOS ANGELES MULTISPE	6705 SUNSET BLVD	ECHO, RCRA-SQG, FINDS, HAZNET, HWTS	Lower	288, 0.055, ESE
C46	BRAGEN JOS	1441 N HIGHLAND AVE	EDR Hist Cleaner	Lower	338, 0.064, SSW
D47	STUDIO CLEANERS AND	6693 W SUNSET BLVD	HAZMAT	Lower	378, 0.072, ESE
D48	STUDIO CLEANERS & TA	6693 SUNSET BLVD	DRYCLEANERS	Lower	378, 0.072, ESE
D49	STUDIO CLEANERS & TA	6693 W SUNSET BLVD	EDR Hist Cleaner	Lower	378, 0.072, ESE
D50	HOLLYWOOD DIGITAL	6690 W SUNSET BLVD	HAZMAT	Lower	468, 0.089, SE
E51	LA DWP - DISTRIBUTIO	6776 W HAWTHORN AVE	HAZMAT	Higher	469, 0.089, North
E52	DISTRIBUTING STATION	6776 HAWTHORN AVE	AST	Higher	469, 0.089, North
E53	LANE MOTOR SERVICE	1650 N HIGHLAND AVE	EDR Hist Auto	Higher	487, 0.092, North
F54	HIGHLAND SELMA VENTU	1622 N MCCADDEN PL	HAZMAT	Higher	511, 0.097, NE
F55	SWAN P W	1622 N MC CADDEN PL	EDR Hist Auto	Higher	511, 0.097, NE
F56	HIGHLAND SELMA VENTU	1622 N MCCADDEN PL	UST	Higher	511, 0.097, NE
E57	SYCAMORE DYE WORKS	1643 N HIGHLAND AVE	EDR Hist Cleaner	Higher	528, 0.100, NNW
G58	BENNETT AARON	6811 HAWTHORN AVE	EDR Hist Cleaner	Higher	531, 0.101, NNW
E59	HOLLYWOOD PIANO COMP	1647 N HIGHLAND AVE	FINDS, RCRA-SQG, ECHO, HAZNET, HWTS	Higher	546, 0.103, North
E60	SCHMIDT W B	1651 N HIGHLAND AVE	EDR Hist Cleaner	Higher	560, 0.106, North
D61	BERERWALTER W J	6666 S SUNSET BLVD	EDR Hist Auto	Lower	568, 0.108, ESE
H62	CINEMA CITY CAR WASH	1411 N HIGHLAND AVE	SWEEPS UST, CA FID UST, HIST UST	Lower	573, 0.109, SSW
H63		1411 N HIGHLAND AVE	UST	Lower	573, 0.109, SSW
H64	HIGHLAND APARTMENTS	1411 HIGHLAND AVE N	CERS, LUST, Cortese	Lower	573, 0.109, SSW
H65	CINEMA CITY CAR WASH	1411 N HIGHLAND AVE	HIST UST	Lower	573, 0.109, SSW
H66	FAST HAROLD	1411 N HIGHLAND AVE	EDR Hist Auto	Lower	573, 0.109, SSW
D67		6664 SUNSET BLVD	UST	Lower	577, 0.109, ESE
I68	ROSE CLEANERS	6660 W SUNSET BLVD	EDR Hist Cleaner	Lower	594, 0.112, ESE
I69	HENRY'S CLEANERS	6660 SUNSET BLVD STE	DRYCLEANERS	Lower	594, 0.112, ESE
I70	ROSE CLEANERS	6660 SUNSET BLVD	RCRA-SQG, ECHO, FINDS	Lower	594, 0.112, ESE
I71	KT IMAGE	6660 W SUNSET BLVD U	CERS HAZ WASTE	Lower	594, 0.112, ESE
I72	JULIE'S CLEANERS, RO	6660 W SUNSET BLVD S	DRYCLEANERS	Lower	594, 0.112, ESE
I73	HENRY'S CLEANERS, M	6660 W SUNSET BLVD S	DRYCLEANERS	Lower	594, 0.112, ESE
I74	OTTO'S DRY CLEANERS	6660 SUNSET BLVD SUI	DRYCLEANERS	Lower	594, 0.112, ESE
I75	HARGUNVIR SINGH DBA:	6660 W SUNSET BLVD	CERS, HAZMAT, DRYCLEANERS	Lower	594, 0.112, ESE
I76	HENRY'S DRY CLEANERS	6660 W SUNSET BLVD U	HAZMAT	Lower	594, 0.112, ESE
I77	ROSE CLEANERS	6660 SUNSET BLVD UNI	DRYCLEANERS	Lower	594, 0.112, ESE
I78	HENRY'S CLEANERS, M	6660 W SUNSET BLVD S	DRYCLEANERS	Lower	594, 0.112, ESE

MAPPED SITES SUMMARY

Target Property Address:
6767 SUNSET BOULEVARD
LOS ANGELES, CA 90028

Click on Map ID to see full detail.

MAP ID	SITE NAME	ADDRESS	DATABASE ACRONYMS	RELATIVE ELEVATION	DIST (ft. & mi.) DIRECTION
I79	ROSE CLEANERS	6660 W SUNSET BLVD S	DRYCLEANERS	Lower	594, 0.112, ESE
F80	MAX FACTOR & CO	1655 N MCCADDEN PL	FINDS, ECHO, RCRA-SQG	Higher	595, 0.113, NNE
H81	FIRESTONE COMPLETE A	1410 N HIGHLAND AVE	HAZMAT, SWEEPS UST	Lower	598, 0.113, South
H82	1410 HIGHLAND VENTUR	1410 NORTH HIGHLAND	RCRA NonGen / NLR	Lower	598, 0.113, South
83	EON	6716 LELAND WAY	ECHO, FINDS, RCRA NonGen / NLR	Lower	617, 0.117, SSE
84	1460 MANSFIELD, LLC	1460 N. MANSFIELD AV	RCRA NonGen / NLR	Lower	623, 0.118, SW
H85	HILTON WESLEY	1404 N HIGHLAND AVE	EDR Hist Auto	Lower	653, 0.124, South
F86		6708 HOLLYWOOD BLVD	UST	Higher	680, 0.129, NNE
G87	EL CAPITAN THEATRE	6838 HOLLYWOOD BLVD	RCRA NonGen / NLR	Higher	791, 0.150, NNW
J88	TRIZEC HAHN HOLLYWOOD	6800 HOLLYWOOD	CPS-SLIC	Higher	805, 0.152, NNW
J89	MCDONALD'S # 8014	6776 N HOLLYWOOD BLV	HAZMAT	Higher	825, 0.156, North
90	US POSTAL SERVICE -	1425 N CHEROKEE AVE	HAZMAT	Lower	831, 0.157, SE
J91		6822 HOLLYWOOD BLVD	UST	Higher	836, 0.158, NNW
K92		6647 SELMA AVE	UST	Higher	843, 0.160, ENE
J93	VICTORIA SECRET STOR	6834 HOLLYWOOD BLVD	CERS HAZ WASTE	Higher	847, 0.160, NNW
J94	VICTORIAS SECRET STO	6834 HOLLYWOOD BLVD	RCRA NonGen / NLR	Higher	847, 0.160, NNW
J95	EL CAPITAN THEATER	6834 HOLLYWOOD BLVD	RCRA-SQG	Higher	847, 0.160, NNW
J96	TRIZECHAHN HOLLYWOOD	6800 HOLLYWOOD BLVD	CERS, CPS-SLIC	Higher	849, 0.161, North
L97	EL CAPITAN	6840 HOLLYWOOD BLVD.	RCRA NonGen / NLR	Higher	860, 0.163, NNW
L98	RIC NORFE	6840 HOLLYWOOD BLVD	RCRA NonGen / NLR	Higher	860, 0.163, NNW
K99		1600 N CHEROKEE AVE	UST	Higher	860, 0.163, ENE
M100	CLOISTER PRESS	1344 N HIGHLAND AVE	HAZMAT	Lower	875, 0.166, South
K101	MBS MOSES BODY SHOP	1610 N CHEROKEE AV	EMI, HAZMAT	Higher	888, 0.168, ENE
K102	MOSES BODY SHOP	1610 CHEROKEE AVE	FINDS, ECHO, RCRA-SQG	Higher	888, 0.168, ENE
J103		6819 HOLLYWOOD BLVD	UST	Higher	895, 0.170, NNW
104	MUSEUM OF SELFIES	6757 HOLLYWOOD BLVD	RCRA NonGen / NLR	Higher	899, 0.170, North
N105	HOUSE OF PANCAKES	7006 SUNSET BLVD	CA FID UST	Lower	948, 0.180, WSW
N106	IHOP REALTY CORP	7006 SUNSET BLVD	HIST CORTESE, LUST	Lower	948, 0.180, WSW
N107	VACANT LOT	7006 SUNSET BLVD	SWEEPS UST	Lower	948, 0.180, WSW
K108	MTC MODERN TECH CENT	6631 W SELMA AVE	UST	Higher	960, 0.182, ENE
K109	LAUSD	6631 SELMA AVE	SWEEPS UST, CA FID UST	Higher	960, 0.182, ENE
K110	MTC MODERN TECH CENT	6631 W SELMA AVE	HAZMAT	Higher	960, 0.182, ENE
O111	SUPPLY SERGEANT	6664 W HOLLYWOOD BLV	HAZMAT	Higher	987, 0.187, NE
M112	AVIS	1333 N. HIGHLAND AVE	RCRA NonGen / NLR	Lower	995, 0.188, South
L113	CIM 6904 HOLLYWOOD L	6904 HOLLYWOOD BLVD	RCRA NonGen / NLR	Higher	996, 0.189, NNW
114	7005 LP	7000 HAWTHORN AVE #	RCRA NonGen / NLR	Higher	1029, 0.195, WNW
J115	TUTOR SALIBA	1717 N HIGHLAND AVE	RCRA-SQG, ECHO, FINDS, HAZNET, HWTS	Higher	1031, 0.195, North
J116	TUTOR-SALIBA-PERINI/	1717 N HIGHLAND AVE	HAZMAT	Higher	1031, 0.195, North
O117	VERIZON WIRELESS: EL	6675 HOLLYWOOD BLVD	HAZMAT, CERS	Higher	1063, 0.201, NE

MAPPED SITES SUMMARY

Target Property Address:
6767 SUNSET BOULEVARD
LOS ANGELES, CA 90028

Click on Map ID to see full detail.

MAP ID	SITE NAME	ADDRESS	DATABASE ACRONYMS	RELATIVE ELEVATION	DIST (ft. & mi.) DIRECTION
M118	ABC MESSENGER SERVIC	1328 N HIGHLAND AVE	HIST UST	Lower	1075, 0.204, South
M119	ABC MESSENGER SERVIC	1328 N HIGHLAND AVE	HAZMAT, SWEEPS UST, CA FID UST	Lower	1075, 0.204, South
L120	KB HOLLYWOOD CENTER	6922 HOLLYWOOD BLVD	HAZMAT, CERS, HAZNET, HWTS	Higher	1085, 0.205, NW
L121	HUDSON PACIFIC PROPO	6922 HOLLYWOOD BLVD	RCRA NonGen / NLR	Higher	1085, 0.205, NW
L122	HUDSON PACIFIC PROPE	6922 HOLLYWOOD BLVD	RCRA NonGen / NLR	Higher	1085, 0.205, NW
M123	HOLLYWOOD MOTORCYCLE	1339 N HIGHLAND AVE	HAZMAT	Lower	1102, 0.209, South
N124	G2 GRAPHIC SVC BUREA	7014 SUNSET BLVD	FINDS, ECHO, RCRA-SQG, HAZNET, HWTS	Lower	1107, 0.210, WSW
P125		1725 N HIGHLAND AVE	UST	Higher	1125, 0.213, North
M126	WEHO TOWING INC WEHO	1318 N HIGHLAND AVE	RCRA NonGen / NLR	Lower	1155, 0.219, South
M127	CARLOS AUTO BODY	1318 N HIGHLAND AVE	HAZMAT, CERS HAZ WASTE	Lower	1155, 0.219, South
M128	CARLOS AUTO BODY REP	1318 N HIGHLAND AVE	RCRA NonGen / NLR	Lower	1155, 0.219, South
Q129	RAY THE RETOUCHER	1330-1/2 N HIGHLAND	RCRA-SQG	Lower	1159, 0.220, South
R130	HOLLYWOOD PRINTWORKS	6613 SUNSET BLVD	RCRA-SQG, ECHO, FINDS	Higher	1209, 0.229, East
R131	HOLLYWOOD PRINTS WOR	6613 W SUNSET BLVD	HAZMAT	Higher	1209, 0.229, East
S132	MADAME TUSSAUDS	6933 HOLLYWOOD BLVD	RCRA NonGen / NLR	Higher	1225, 0.232, NW
P133		1730 N HIGHLAND AVE	UST	Higher	1229, 0.233, North
Q134	LARRYS PHOTO LAB	1312 N HIGHLAND AVE	HAZMAT	Lower	1235, 0.234, South
Q135	AUTOZONE INC #5434	1306 HIGHLAND AVE ST	RCRA NonGen / NLR	Lower	1238, 0.234, South
Q136	REGENCY CLEANERS	1306 N HIGHLAND AVE	DRYCLEANERS, HWTS	Lower	1238, 0.234, South
Q137	REGENCY DRY CLEANERS	1306 N HIGHLAND AVE	DRYCLEANERS	Lower	1238, 0.234, South
Q138	REGENCY DRY CLEANERS	1306 N HIGHLAND AVE	DRYCLEANERS	Lower	1238, 0.234, South
Q139	TROPIC CLEANERS	1306 N HIGHLAND AVE	DRYCLEANERS	Lower	1238, 0.234, South
Q140	REGENCY DOLLAR CLEAN	1306 HIGHLAND AVE	DRYCLEANERS	Lower	1238, 0.234, South
Q141	AUTOZONE # 5434	1306 N HIGHLAND AVE	EMI, HAZMAT	Lower	1238, 0.234, South
Q142	ASSET MGMT. (RETAIL	13001314 HIGHLAND AV	HIST CORTESE	Lower	1242, 0.235, South
Q143	ASSET MGMT. (RETAIL	1300-1314 HIGHLAND A	ENF, CERS, LUST, Cortese	Lower	1242, 0.235, South
Q144		1300 N HIGHLAND AVE	UST	Lower	1242, 0.235, South
Q145	MARIE BASTEGUIAN	1304 N HIGHLAND AVE	SWEEPS UST, CA FID UST	Lower	1242, 0.235, South
Q146	MARIE BASTEGUIAN	1304 N HIGHLAND AVE	HIST UST	Lower	1242, 0.235, South
147	TORRES DEMOLITION CO	7000 HOLLYWOOD BLVD	SWEEPS UST, CA FID UST	Higher	1252, 0.237, NW
148	6636 HOLLYWOOD BLVD	6636 HOLLYWOOD BLVD	RCRA NonGen / NLR	Higher	1258, 0.238, NE
P149	SEPHORA 32	6801 HOLLYWOOD BLVD	CERS HAZ WASTE	Higher	1274, 0.241, NNW
P150	SEPHORA STORE 32 HOL	6801 HOLLYWOOD BLVD	RCRA-SQG, HAZNET, HWTS	Higher	1274, 0.241, NNW
P151	HOLIDAY INN - HOLLYW	1755 N HIGHLAND AVE	UST	Higher	1274, 0.241, NNW
P152	VICTORIAS SECRET #17	6801 HOLLYWOOD BLVD	RCRA NonGen / NLR	Higher	1274, 0.241, NNW
P153	WALGREENS #16540	6801 HOLLYWOOD BLVD	RCRA NonGen / NLR	Higher	1274, 0.241, NNW
P154	WALGREENS #16540	6801 HOLLYWOOD BLVD	CERS HAZ WASTE, HAZNET, HWTS	Higher	1274, 0.241, NNW
P155	VICTORIAS SECRET #11	6801 HOLLYWOOD BLVD	RCRA NonGen / NLR	Higher	1274, 0.241, NNW
P156	ENWAVE LOS ANGELES I	6801 HOLLYWOOD BLVD	RCRA NonGen / NLR	Higher	1274, 0.241, NNW

MAPPED SITES SUMMARY

Target Property Address:
6767 SUNSET BOULEVARD
LOS ANGELES, CA 90028

Click on Map ID to see full detail.

MAP ID	SITE NAME	ADDRESS	DATABASE ACRONYMS	RELATIVE ELEVATION	DIST (ft. & mi.) DIRECTION
P157	MAC 3743	6801 HOLLYWOOD BLVD	ECHO, RCRA NonGen / NLR, FINDS	Higher	1274, 0.241, NNW
P158	HOLLYWOOD & HIGHLAND	6801 HOLLYWOOD BLVD	AST	Higher	1274, 0.241, NNW
P159	SEPHORA STORES 032	6801 HOLLYWOOD BLVD	RCRA NonGen / NLR	Higher	1274, 0.241, NNW
P160	MAC 12000065	6801 HOLLYWOOD BLVD	RCRA NonGen / NLR	Higher	1274, 0.241, NNW
P161	AMERICAN EAGLE OUTFI	6801 HOLLYWOOD BLVD	RCRA NonGen / NLR	Higher	1274, 0.241, NNW
P162	WALGREENS #16540	6801 HOLLYWOOD BLVD	RCRA NonGen / NLR	Higher	1274, 0.241, NNW
P163	AT&T MOBILITY HOLLYW	6801 HOLLYWOOD BLVD	CERS TANKS, HAZMAT, CERS, CERS HAZ WASTE	Higher	1274, 0.241, NNW
P164	MAC 12000065	6801 HOLLYWOOD BLVD	CERS HAZ WASTE, HAZNET, HWTS	Higher	1274, 0.241, NNW
P165	LOEWS HOLLYWOOD HOTE	1755 N HIGHLAND AVE	CERS, HAZMAT, SWEEPS UST, CA FID UST	Higher	1274, 0.241, NNW
T166	BASS YAGER & ASSOCIA	7039 SUNSET BLVD	RCRA-SQG, ECHO, FINDS, HAZNET, HWTS	Higher	1284, 0.243, West
U167	MARYAM GUERAMIAN	1351 N ORANGE DRIVE	RCRA NonGen / NLR	Lower	1285, 0.243, SW
U168	ANNA SADOWSKA	1351 NORTH ORANGE DR	RCRA NonGen / NLR	Lower	1285, 0.243, SW
R169	LA COLOR LABS	6602 SUNSET BLVD	HAZMAT	Lower	1286, 0.244, ESE
S170		1700 N ORANGE DR	UST	Higher	1286, 0.244, NW
V171	SELMA AVE ELEMENTARY	6611 SELMA AVE	FINDS, RCRA-LQG	Higher	1303, 0.247, ENE
V172	LAUSD - SELMA AVENUE	6611 W SELMA AVE	HAZMAT	Higher	1303, 0.247, ENE
Q173	55 INC DBA DISCOUNT	1301 N HIGHLAND AVE	RCRA NonGen / NLR	Lower	1311, 0.248, South
Q174	ORI'S TIRE & SERVICE	1301 N HIGHLAND AVE	HAZMAT, CERS, CERS HAZ WASTE	Lower	1311, 0.248, South
S175	ULLMAN INVESTMENTS L	6931 W HOLLYWOOD BLV	HAZMAT	Higher	1316, 0.249, NW
S176	ULLMAN INVESTMENTS L	6931 W HOLLYWOOD BLV	UST	Higher	1316, 0.249, NW
177	MASSACHI CHEVRON	1255 HIGHLAND AVE N	CERS, LUST, Cortese	Lower	1446, 0.274, South
T178	METRO CLEANERS	7055-7065 SUNSET	CERS, CPS-SLIC	Higher	1520, 0.288, West
T179	METRO CLEANERS	7055-7065 SUNSET BLV	CPS-SLIC	Higher	1520, 0.288, West
180	SUNSET LANDMARK	6525 SUNSET BLVD.	HAZMAT, CERS, LUST, Cortese	Higher	1695, 0.321, East
W181	MOBIL 18-HYH	7100 SUNSET BLVD W.	CERS, LUST, Cortese, HIST UST	Lower	1821, 0.345, WSW
W182	SUNSET GALLERIA	7107 SUNSET BLVD, WE	CERS, CPS-SLIC	Higher	1877, 0.355, West
183	SHINWA CORP	938/940 ORANGE DR N	CERS, CPS-SLIC	Higher	1902, 0.360, NNW
184	SUNSET GALLERIA	7101 SUNSET	CPS-SLIC	Higher	1943, 0.368, West
X185	MOBIL #11-H50 (FORME	1840 HIGHLAND AVE N	HIST CORTESE, CERS, LUST, Cortese	Higher	2076, 0.393, North
X186	HOLLYWOOD HILLS CLEA	1900 HIGHLAND	CPS-SLIC	Higher	2295, 0.435, North
X187	HOLLYWOOD HILLS CLEA	1900 N. HIGHLAND AVE	CPS-SLIC	Higher	2295, 0.435, North
Y188	COMMERCIAL PROPERTY	1127 MANSFIELD	HIST CORTESE	Lower	2339, 0.443, SSW
Y189	COMMERCIAL PROPERTY	1127 MANSFIELD AVE N	CERS, LUST, Cortese	Lower	2339, 0.443, SSW
190	BOYLES-SNYDER CO., I	6610 LEXINGTON AVENU	LA Co. Site Mitigation, ENVIROSTOR	Lower	2375, 0.450, SSE
191	TEXACO #0374 (FORMER	6409 SUNSET BLVD	HIST CORTESE, CERS, LUST, Cortese	Higher	2581, 0.489, East
Z192	EASTMAN KODAK COMPAN	6677 SANTA MONICA BL	LUST	Lower	2620, 0.496, SSE
Z193	EASTMAN KODAK COMPAN	6677 SANTA MONICA	HIST CORTESE	Lower	2620, 0.496, SSE
194	FIRE STATION #27	1355 CAHUENGA BLVD N	HIST CORTESE, HAZMAT, CERS, LUST, SWEEPS UST, CA...	Lower	2631, 0.498, ESE
AA195	AVA HOLLYWOOD	6648, 6650 W. LEXING	ENVIROSTOR, VCP	Lower	2817, 0.534, SSE

MAPPED SITES SUMMARY

Target Property Address:
6767 SUNSET BOULEVARD
LOS ANGELES, CA 90028

Click on Map ID to see full detail.

MAP ID	SITE NAME	ADDRESS	DATABASE ACRONYMS	RELATIVE ELEVATION	DIST (ft. & mi.) DIRECTION
196	EASTMAN KODAK COMPAN	6700 SANTA MONICA BL	DEED, CERS, ENVIROSTOR, LUST, VCP, Cortese	Lower	2827, 0.535, South
AA197	PRODUCERS & QUANTITY	6660 SANTA MONICA BO	ENVIROSTOR	Lower	2857, 0.541, SSE
198	ESSEX MONARCH SITE	7113 & 7119 SANTA MO	ENVIROSTOR, VCP	Lower	3151, 0.597, SW
199	VINE NEW PRIMARY CEN	LA MIRADA AVE/CAHUEN	ENVIROSTOR, SCH	Lower	3281, 0.621, SE
200	CREST NATIONAL	6721 W ROMAINE ST	ENVIROSTOR, HAZMAT, LOS ANGELES CO. HMS	Lower	3291, 0.623, South
AB201	PHYLTRICH INTL	1000 N ORANGE DR	RCRA-SQG, CIWQS, EMI, ENVIROSTOR, CPS-SLIC	Lower	3386, 0.641, SSW
202	FAITH PLATING	7141 AND 7155 SANTA	ENVIROSTOR, NON-CASE INFO, VCP	Lower	3389, 0.642, SW
AB203	HIGHLAND PLATING CO.	1001 N. ORANGE DRIVE	ENVIROSTOR	Lower	3423, 0.648, SSW
204	SNOW WHITE CLEANERS	1246 NORTH VINE STRE	DEED, ENVIROSTOR, VCP	Lower	3677, 0.696, ESE
205	LOS ANGELES GAS AND	N FORMOSE AVE BTWN R	EDR MGP	Lower	3764, 0.713, SW
206	EPISCOPAL SCHOOL OF	6325 & 6331 - 6363 S	ENVIROSTOR, VCP	Lower	4051, 0.767, SE
207	SANTA MONICA/VINE PR	FOUNTAIN AVENUE/LA M	ENVIROSTOR, SCH	Lower	4307, 0.816, ESE
208	SHANNON LUMINOUS MET	7356 SANTA MONICA BL	FUSRAP	Lower	4609, 0.873, SW
209	VINE STREET ELEMENTA	955 NORTH VINE STREE	ENVIROSTOR, SCH	Lower	4809, 0.911, SE
AC210	VEILING PLATING	755 SEWARD STREET/AS	DEED, ENVIROSTOR, VCP	Lower	4912, 0.930, SSE
AC211	VELING PLATING COMPA	763 N SEWARD	EMI, ENVIROSTOR	Lower	4913, 0.930, SSE
212	SANTA MONICA HOLDING	6150 SANTA MONICA BL	LA Co. Site Mitigation, ENVIROSTOR	Lower	5144, 0.974, ESE
213	LINN HOUSE (WESTSIDE	1001 N MARTEL AVE	HAZMAT, ENVIROSTOR	Lower	5222, 0.989, SW

EXECUTIVE SUMMARY

TARGET PROPERTY SEARCH RESULTS

The target property was identified in the following records. For more information on this property see page 9.

Site	Database(s)	EPA ID
TEXACO STATION 6767 W SUNSET BLVD LOS ANGELES, CA 90027	SWEEPS UST Status: : Comp Number: 1207: Tank Status: : CA FID UST Status: I: Facility Id: 19021277: HIST UST Facility Id::	N/A
IRIS CUSTOM LAB 6767 SUNSET BLVD STE HOLLYWOOD, CA 90028	HWTS	N/A
TEXACO SVC STA 6767 SUNSET LOS ANGELES, CA 90027	RCRA-SQG EPA ID:: CAD981436173: EPA ID:: CAD981436173: FINDS Registry ID:: 110002704832: ECHO Registry ID: 110002704832: HIST UST Facility Id: 00000017401:	N/A
ST GEORGE DENTAL CLI 6767 SUNSET BLVD STE LOS ANGELES, CA 90028	HWTS	N/A
MICHAEL'S ARTIST & E 1518 N HIGHLAND AVE LOS ANGELES, CA 90028	HAZMAT	N/A
TEXACO SVC STA 6767 SUNSET LOS ANGELES, CA 90027	HAZNET GEPAID: CAD981436173: HWTS	N/A
IRIS CUSTOM LAB 6767 SUNSET BLVD STE HOLLYWOOD, CA 90028	FINDS Registry ID:: 110002924621: RCRA-SQG EPA ID:: CAR000044446: ECHO	N/A

EXECUTIVE SUMMARY

Registry ID: 110002924621:

SOUTH SERVICE
6767 W SUNSET BLV
LOS ANGELES, CA 90028

EDR Hist Auto

N/A

HATCH A D
6775 S SUNSET BLVD
LOS ANGELES, CA

EDR Hist Auto

N/A

GORDON SAML
6769 S SUNSET BLVD
LOS ANGELES, CA

EDR Hist Cleaner

N/A

WISE EDW
1510 N HIGHLAND AVE
LOS ANGELES, CA

EDR Hist Cleaner

N/A

KENT CLEANERS
6767 SUNSET BLVD UNI
LOS ANGELES, CA 90028

DRYCLEANERS

N/A

DUPLICATE PHOTO
1522 N. HIGHLAND AVE
LOS ANGELES, CA 90028

ENVIROSTOR
Status: Refer: Other Agency:
Facility Id: 71003403:

N/A

HAZNET
GEPAID: CAC002811626:

HWTS

DATABASES WITH NO MAPPED SITES

No sites were identified in following databases.

STANDARD ENVIRONMENTAL RECORDS

Federal NPL site list

NPL..... National Priority List
Proposed NPL..... Proposed National Priority List Sites
NPL LIENS..... Federal Superfund Liens

Federal Delisted NPL site list

Delisted NPL..... National Priority List Deletions

EXECUTIVE SUMMARY

Federal CERCLIS list

FEDERAL FACILITY..... Federal Facility Site Information listing
SEMS..... Superfund Enterprise Management System

Federal CERCLIS NFRAP site list

SEMS-ARCHIVE..... Superfund Enterprise Management System Archive

Federal RCRA CORRACTS facilities list

CORRACTS..... Corrective Action Report

Federal RCRA non-CORRACTS TSD facilities list

RCRA-TSDF..... RCRA - Treatment, Storage and Disposal

Federal RCRA generators list

RCRA-VSQG..... RCRA - Very Small Quantity Generators (Formerly Conditionally Exempt Small Quantity Generators)

Federal institutional controls / engineering controls registries

LUCIS..... Land Use Control Information System
US ENG CONTROLS..... Engineering Controls Sites List
US INST CONTROLS..... Institutional Controls Sites List

Federal ERNS list

ERNS..... Emergency Response Notification System

State- and tribal - equivalent NPL

RESPONSE..... State Response Sites

State and tribal landfill and/or solid waste disposal site lists

SWF/LF..... Solid Waste Information System

State and tribal leaking storage tank lists

INDIAN LUST..... Leaking Underground Storage Tanks on Indian Land

State and tribal registered storage tank lists

FEMA UST..... Underground Storage Tank Listing
INDIAN UST..... Underground Storage Tanks on Indian Land

State and tribal voluntary cleanup sites

VCP..... Voluntary Cleanup Program Properties
INDIAN VCP..... Voluntary Cleanup Priority Listing

State and tribal Brownfields sites

BROWNFIELDS..... Considered Brownfields Sites Listing

EXECUTIVE SUMMARY

ADDITIONAL ENVIRONMENTAL RECORDS

Local Brownfield lists

US BROWNFIELDS..... A Listing of Brownfields Sites

Local Lists of Landfill / Solid Waste Disposal Sites

WMUDS/SWAT..... Waste Management Unit Database
SWRCY..... Recycler Database
HAULERS..... Registered Waste Tire Haulers Listing
INDIAN ODI..... Report on the Status of Open Dumps on Indian Lands
ODI..... Open Dump Inventory
DEBRIS REGION 9..... Torres Martinez Reservation Illegal Dump Site Locations
IHS OPEN DUMPS..... Open Dumps on Indian Land

Local Lists of Hazardous waste / Contaminated Sites

AOCONCERN..... Key Areas of Concerns in Los Angeles County
US HIST CDL..... Delisted National Clandestine Laboratory Register
HIST Cal-Sites..... Historical Calsites Database
SCH..... School Property Evaluation Program
CDL..... Clandestine Drug Labs
Toxic Pits..... Toxic Pits Cleanup Act Sites
US CDL..... National Clandestine Laboratory Register
PFAS..... PFAS Contamination Site Location Listing

Local Land Records

LIENS..... Environmental Liens Listing
LIENS 2..... CERCLA Lien Information
DEED..... Deed Restriction Listing

Records of Emergency Release Reports

HMIRS..... Hazardous Materials Information Reporting System
CHMIRS..... California Hazardous Material Incident Report System
LDS..... Land Disposal Sites Listing
MCS..... Military Cleanup Sites Listing
SPILLS 90..... SPILLS 90 data from FirstSearch

Other Ascertainable Records

FUDS..... Formerly Used Defense Sites
DOD..... Department of Defense Sites
SCRD DRYCLEANERS..... State Coalition for Remediation of Drycleaners Listing
US FIN ASSUR..... Financial Assurance Information
EPA WATCH LIST..... EPA WATCH LIST
2020 COR ACTION..... 2020 Corrective Action Program List
TSCA..... Toxic Substances Control Act
TRIS..... Toxic Chemical Release Inventory System
SSTS..... Section 7 Tracking Systems
ROD..... Records Of Decision

EXECUTIVE SUMMARY

RMP.....	Risk Management Plans
RAATS.....	RCRA Administrative Action Tracking System
PRP.....	Potentially Responsible Parties
PADS.....	PCB Activity Database System
ICIS.....	Integrated Compliance Information System
FTTS.....	FIFRA/ TSCA Tracking System - FIFRA (Federal Insecticide, Fungicide, & Rodenticide Act)/TSCA (Toxic Substances Control Act)
MLTS.....	Material Licensing Tracking System
COAL ASH DOE.....	Steam-Electric Plant Operation Data
COAL ASH EPA.....	Coal Combustion Residues Surface Impoundments List
PCB TRANSFORMER.....	PCB Transformer Registration Database
RADINFO.....	Radiation Information Database
HIST FTTS.....	FIFRA/TSCA Tracking System Administrative Case Listing
DOT OPS.....	Incident and Accident Data
CONSENT.....	Superfund (CERCLA) Consent Decrees
INDIAN RESERV.....	Indian Reservations
UMTRA.....	Uranium Mill Tailings Sites
LEAD SMELTERS.....	Lead Smelter Sites
US AIRS.....	Aerometric Information Retrieval System Facility Subsystem
US MINES.....	Mines Master Index File
ABANDONED MINES.....	Abandoned Mines
DOCKET HWC.....	Hazardous Waste Compliance Docket Listing
UXO.....	Unexploded Ordnance Sites
FUELS PROGRAM.....	EPA Fuels Program Registered Listing
CA BOND EXP. PLAN.....	Bond Expenditure Plan
CUPA Listings.....	CUPA Resources List
EMI.....	Emissions Inventory Data
ENF.....	Enforcement Action Listing
Financial Assurance.....	Financial Assurance Information Listing
ICE.....	ICE
LOS ANGELES CO. HMS.....	HMS: Street Number List
HWP.....	EnviroStor Permitted Facilities Listing
HWT.....	Registered Hazardous Waste Transporter Database
MINES.....	Mines Site Location Listing
MWMP.....	Medical Waste Management Program Listing
NPDES.....	NPDES Permits Listing
PEST LIC.....	Pesticide Regulation Licenses Listing
PROC.....	Certified Processors Database
Notify 65.....	Proposition 65 Records
LA Co. Site Mitigation.....	Site Mitigation List
UIC.....	UIC Listing
UIC GEO.....	UIC GEO (GEOTRACKER)
WASTEWATER PITS.....	Oil Wastewater Pits Listing
WDS.....	Waste Discharge System
WIP.....	Well Investigation Program Case List
MILITARY PRIV SITES.....	MILITARY PRIV SITES (GEOTRACKER)
PROJECT.....	PROJECT (GEOTRACKER)
WDR.....	Waste Discharge Requirements Listing
CIWQS.....	California Integrated Water Quality System
CERS.....	CERS
NON-CASE INFO.....	NON-CASE INFO (GEOTRACKER)
OTHER OIL GAS.....	OTHER OIL & GAS (GEOTRACKER)
PROD WATER PONDS.....	PROD WATER PONDS (GEOTRACKER)
SAMPLING POINT.....	SAMPLING POINT (GEOTRACKER)
WELL STIM PROJ.....	Well Stimulation Project (GEOTRACKER)

EXECUTIVE SUMMARY

MINES MRDS..... Mineral Resources Data System
LOS ANGELES CO LF METHANE..... Methane Producing Landfills

EDR RECOVERED GOVERNMENT ARCHIVES

Exclusive Recovered Govt. Archives

RGA LF..... Recovered Government Archive Solid Waste Facilities List
RGA LUST..... Recovered Government Archive Leaking Underground Storage Tank

SURROUNDING SITES: SEARCH RESULTS

Surrounding sites were identified in the following databases.

Elevations have been determined from the USGS Digital Elevation Model and should be evaluated on a relative (not an absolute) basis. Relative elevation information between sites of close proximity should be field verified. Sites with an elevation equal to or higher than the target property have been differentiated below from sites with an elevation lower than the target property. Page numbers and map identification numbers refer to the EDR Radius Map report where detailed data on individual sites can be reviewed.

Sites listed in ***bold italics*** are in multiple databases.

Unmappable (orphan) sites are not considered in the foregoing analysis.

STANDARD ENVIRONMENTAL RECORDS

Federal RCRA generators list

RCRA-LQG: RCRAInfo is EPA's comprehensive information system, providing access to data supporting the Resource Conservation and Recovery Act (RCRA) of 1976 and the Hazardous and Solid Waste Amendments (HSWA) of 1984. The database includes selective information on sites which generate, transport, store, treat and/or dispose of hazardous waste as defined by the Resource Conservation and Recovery Act (RCRA). Large quantity generators (LQGs) generate over 1,000 kilograms (kg) of hazardous waste, or over 1 kg of acutely hazardous waste per month.

An online review and analysis by GROUP DELTA CONSULTANTS of the RCRA-LQG list, as provided by EDR, has revealed that there are 2 RCRA-LQG sites within approximately 0.25 miles of the target property.

<u>Equal/Higher Elevation</u>	<u>Address</u>	<u>Direction / Distance</u>	<u>Map ID</u>	<u>Page</u>
<i>LAUSD--HOLLYWOOD HS</i> EPA ID:: CAD982024762:	<i>1521 N HIGHLAND AVE</i>	<i>W 0 - 1/8 (0.021 mi.)</i>	<i>A30</i>	<i>46</i>
<i>SELMA AVE ELEMENTARY</i> EPA ID:: CAR000197244:	<i>6611 SELMA AVE</i>	<i>ENE 1/8 - 1/4 (0.247 mi.)</i>	<i>V171</i>	<i>327</i>

EXECUTIVE SUMMARY

RCRA-SQG: RCRAInfo is EPA's comprehensive information system, providing access to data supporting the Resource Conservation and Recovery Act (RCRA) of 1976 and the Hazardous and Solid Waste Amendments (HSWA) of 1984. The database includes selective information on sites which generate, transport, store, treat and/or dispose of hazardous waste as defined by the Resource Conservation and Recovery Act (RCRA). Small quantity generators (SQGs) generate between 100 kg and 1,000 kg of hazardous waste per month.

An online review and analysis by GROUP DELTA CONSULTANTS of the RCRA-SQG list, as provided by EDR, has revealed that there are 13 RCRA-SQG sites within approximately 0.25 miles of the target property.

<u>Equal/Higher Elevation</u>	<u>Address</u>	<u>Direction / Distance</u>	<u>Map ID</u>	<u>Page</u>
HOLLYWOOD PIANO COMP EPA ID:: CAD983661901:	1647 N HIGHLAND AVE	N 0 - 1/8 (0.103 mi.)	E59	80
MAX FACTOR & CO EPA ID:: CAD094002805: EPA ID:: CAD094002805:	1655 N MCCADDEN PL	NNE 0 - 1/8 (0.113 mi.)	F80	104
EL CAPITAN THEATER EPA ID:: CAP000038141: EPA ID:: CAP000038141:	6834 HOLLYWOOD BLVD	NNW 1/8 - 1/4 (0.160 mi.)	J95	126
MOSES BODY SHOP EPA ID:: CAD982015406:	1610 CHEROKEE AVE	ENE 1/8 - 1/4 (0.168 mi.)	K102	136
TUTOR SALIBA EPA ID:: CAR000034603:	1717 N HIGHLAND AVE	N 1/8 - 1/4 (0.195 mi.)	J115	153
HOLLYWOOD PRINTWORKS EPA ID:: CAD982348229:	6613 SUNSET BLVD	E 1/8 - 1/4 (0.229 mi.)	R130	208
SEPHORA STORE 32 HOL EPA ID:: CAR000147488:	6801 HOLLYWOOD BLVD	NNW 1/8 - 1/4 (0.241 mi.)	P150	249
BASS YAGER & ASSOCIA EPA ID:: CAD982495277: EPA ID:: CAD982495277:	7039 SUNSET BLVD	W 1/8 - 1/4 (0.243 mi.)	T166	315
Lower Elevation	Address	Direction / Distance	Map ID	Page
CHEVRON STATION 9937 EPA ID:: CAD983668252:	1459 N HIGHLAND	SSW 0 - 1/8 (0.049 mi.)	C39	60
LOS ANGELES MULTISPE EPA ID:: CAD983633843:	6705 SUNSET BLVD	ESE 0 - 1/8 (0.055 mi.)	D45	69
ROSE CLEANERS EPA ID:: CAD981974793: EPA ID:: CAD981974793: EPA ID:: CAD981974793:	6660 SUNSET BLVD	ESE 0 - 1/8 (0.112 mi.)	I70	93
G2 GRAPHIC SVC BUREA EPA ID:: CAD983633264:	7014 SUNSET BLVD	WSW 1/8 - 1/4 (0.210 mi.)	N124	178
RAY THE RETOUCHER EPA ID:: CAD983618042:	1330-1/2 N HIGHLAND	S 1/8 - 1/4 (0.220 mi.)	Q129	205

EXECUTIVE SUMMARY

State- and tribal - equivalent CERCLIS

ENVIROSTOR: The Department of Toxic Substances Control's (DTSC's) Site Mitigation and Brownfields Reuse Program's (SMBRP's) EnviroStor database identifies sites that have known contamination or sites for which there may be reasons to investigate further. The database includes the following site types: Federal Superfund sites (National Priorities List (NPL)); State Response, including Military Facilities and State Superfund; Voluntary Cleanup; and School sites. EnviroStor provides similar information to the information that was available in CalSites, and provides additional site information, including, but not limited to, identification of formerly-contaminated properties that have been released for reuse, properties where environmental deed restrictions have been recorded to prevent inappropriate land uses, and risk characterization information that is used to assess potential impacts to public health and the environment at contaminated sites.

An online review and analysis by GROUP DELTA CONSULTANTS of the ENVIROSTOR list, as provided by EDR, has revealed that there are 18 ENVIROSTOR sites within approximately 1 mile of the target property.

<u>Lower Elevation</u>	<u>Address</u>	<u>Direction / Distance</u>	<u>Map ID</u>	<u>Page</u>
BOYLES-SNYDER CO., I Status: Refer: Other Agency: Facility Id: 71002430:	6610 LEXINGTON AVENU	SSE 1/4 - 1/2 (0.450 mi.)	190	363
AVA HOLLYWOOD Status: Certified: Facility Id: 60000422:	6648, 6650 W. LEXING	SSE 1/2 - 1 (0.534 mi.)	AA195	374
EASTMAN KODAK COMPAN Status: Certified O&M - Land Use Restrictions Only: Facility Id: 60002229:	6700 SANTA MONICA BL	S 1/2 - 1 (0.535 mi.)	196	381
PRODUCERS & QUANTITY Status: Refer: Other Agency: Facility Id: 71003285:	6660 SANTA MONICA BO	SSE 1/2 - 1 (0.541 mi.)	AA197	390
ESSEX MONARCH SITE Status: No Further Action: Facility Id: 60001653:	7113 & 7119 SANTA MO	SW 1/2 - 1 (0.597 mi.)	198	391
VINE NEW PRIMARY CEN Status: Inactive - Action Required: Facility Id: 19650022:	LA MIRADA AVE/CAHUEN	SE 1/2 - 1 (0.621 mi.)	199	393
CREST NATIONAL Status: No Action Required: Facility Id: 71003359:	6721 W ROMAINE ST	S 1/2 - 1 (0.623 mi.)	200	396
PHYL RICH INTL Status: Refer: Other Agency: Facility Id: 71003654:	1000 N ORANGE DR	SSW 1/2 - 1 (0.641 mi.)	AB201	398
FAITH PLATING Status: Active: Status: No Action Required: Facility Id: 60000429: Facility Id: 71002584:	7141 AND 7155 SANTA	SW 1/2 - 1 (0.642 mi.)	202	407
HIGHLAND PLATING CO. Status: Refer: Other Agency: Facility Id: 71002177:	1001 N. ORANGE DRIVE	SSW 1/2 - 1 (0.648 mi.)	AB203	416
SNOW WHITE CLEANERS	1246 NORTH VINE STRE	ESE 1/2 - 1 (0.696 mi.)	204	417

EXECUTIVE SUMMARY

Status: Certified O&M - Land Use Restrictions Only:

Facility Id: 60000967:

EPISCOPAL SCHOOL OF	6325 & 6331 - 6363 S	SE 1/2 - 1 (0.767 mi.)	206	424
Status: Inactive - Action Required:				
Facility Id: 60002485:				
SANTA MONICA/VINE PR	FOUNTAIN AVENUE/LA M	ESE 1/2 - 1 (0.816 mi.)	207	427
Status: Inactive - Withdrawn:				
Facility Id: 19880062:				
VINE STREET ELEMENTA	955 NORTH VINE STREE	SE 1/2 - 1 (0.911 mi.)	209	430
Status: No Action Required:				
Facility Id: 19820060:				
VEILING PLATING	755 SEWARD STREET/AS	SSE 1/2 - 1 (0.930 mi.)	AC210	433
Status: Certified O&M - Land Use Restrictions Only:				
Facility Id: 60000524:				
VELING PLATING COMPA	763 N SEWARD	SSE 1/2 - 1 (0.930 mi.)	AC211	442
Status: Refer: Other Agency:				
Facility Id: 71002389:				
SANTA MONICA HOLDING	6150 SANTA MONICA BL	ESE 1/2 - 1 (0.974 mi.)	212	444
Status: Refer: 1248 Local Agency:				
Facility Id: 19000032:				
LINN HOUSE (WESTSIDE)	1001 N MARTEL AVE	SW 1/2 - 1 (0.989 mi.)	213	445
Status: No Action Required:				
Facility Id: 19830005:				

State and tribal leaking storage tank lists

LUST: Leaking Underground Storage Tank (LUST) Sites included in GeoTracker. GeoTracker is the Water Boards data management system for sites that impact, or have the potential to impact, water quality in California, with emphasis on groundwater.

An online review and analysis by GROUP DELTA CONSULTANTS of the LUST list, as provided by EDR, has revealed that there are 13 LUST sites within approximately 0.5 miles of the target property.

<u>Equal/Higher Elevation</u>	<u>Address</u>	<u>Direction / Distance</u>	<u>Map ID</u>	<u>Page</u>
SUNSET LANDMARK	6525 SUNSET BLVD.	E 1/4 - 1/2 (0.321 mi.)	180	344
Status: Completed - Case Closed:				
Global Id: T0603757351:				
MOBIL #11-H50 (FORME	1840 HIGHLAND AVE N	N 1/4 - 1/2 (0.393 mi.)	X185	356
Status: Completed - Case Closed:				
Facility Id: 900380189:				
Status: Case Closed:				
Global Id: T0603700929:				
Global ID: T0603700929:				
TEXACO #0374 (FORMER	6409 SUNSET BLVD	E 1/4 - 1/2 (0.489 mi.)	191	365
Status: Completed - Case Closed:				
Facility Id: 900280016:				
Status: Case Closed:				
Global Id: T0603700751:				

EXECUTIVE SUMMARY

Global ID: T0603700751:

<u>Lower Elevation</u>	<u>Address</u>	<u>Direction / Distance</u>	<u>Map ID</u>	<u>Page</u>
UNOCAL #6338 Status: Completed - Case Closed: Global Id: T10000005393:	6760 SUNSET BLVD	S 0 - 1/8 (0.019 mi.)	B21	30
CHEVRON #9-9377 Status: Completed - Case Closed: Facility Id: 900280025: Status: Case Closed: Global Id: T0603700752: Global ID: T0603700752:	1459 HIGHLAND AVE	SSW 0 - 1/8 (0.049 mi.)	C43	65
HIGHLAND APARTMENTS Status: Completed - Case Closed: Global Id: T10000006009:	1411 HIGHLAND AVE N	SSW 0 - 1/8 (0.109 mi.)	H64	87
IHOP REALTY CORP Facility Id: 900280125: Status: Leak being confirmed: Global ID: T0603700761:	7006 SUNSET BLVD	WSW 1/8 - 1/4 (0.180 mi.)	N106	142
ASSET MGMT. (RETAIL) Status: Completed - Case Closed: Facility Id: 900280143: Status: Case Closed: Global Id: T0603700763: Global ID: T0603700763:	1300-1314 HIGHLAND A	S 1/8 - 1/4 (0.235 mi.)	Q143	221
MASSACHI CHEVRON Status: Completed - Case Closed: Facility Id: 900380443: Status: Case Closed: Global Id: T0603793039: Global ID: T0603793039:	1255 HIGHLAND AVE N	S 1/4 - 1/2 (0.274 mi.)	177	338
MOBIL 18-HYH Status: Completed - Case Closed: Facility Id: 900460116: Status: Pollution Characterization: Global Id: T0603742264: Global ID: T0603742264:	7100 SUNSET BLVD W.	WSW 1/4 - 1/2 (0.345 mi.)	W181	347
COMMERCIAL PROPERTY Status: Completed - Case Closed: Facility Id: 900380134: Status: Case Closed: Global Id: T0603700924: Global ID: T0603700924:	1127 MANSFIELD AVE N	SSW 1/4 - 1/2 (0.443 mi.)	Y189	360
EASTMAN KODAK COMPAN Facility Id: 900380016: Status: Case Closed: Global ID: T0603700912:	6677 SANTA MONICA BL	SSE 1/4 - 1/2 (0.496 mi.)	Z192	368
FIRE STATION #27 Status: Completed - Case Closed: Facility Id: 900120098: Status: Case Closed:	1355 CAHUENGA BLVD N	ESE 1/4 - 1/2 (0.498 mi.)	194	370

EXECUTIVE SUMMARY

Global Id: T0603700508:
Global ID: T0603700508:

CPS-SLIC: Cleanup Program Sites (CPS; also known as Site Cleanups [SC] and formerly known as Spills, Leaks, Investigations, and Cleanups [SLIC] sites) included in GeoTracker. GeoTracker is the Water Boards data management system for sites that impact, or have the potential to impact, water quality in California, with emphasis on groundwater.

An online review and analysis by GROUP DELTA CONSULTANTS of the CPS-SLIC list, as provided by EDR, has revealed that there are 9 CPS-SLIC sites within approximately 0.5 miles of the target property.

<u>Equal/Higher Elevation</u>	<u>Address</u>	<u>Direction / Distance</u>	<u>Map ID</u>	<u>Page</u>
TRIZEC HAHN HOLLYWOOD Facility Status: No further action required:	6800 HOLLYWOOD	NNW 1/8 - 1/4 (0.152 mi.)	J88	119
TRIZECHAHN HOLLYWOOD Facility Status: Completed - Case Closed: Global Id: SL2046G1648:	6800 HOLLYWOOD BLVD	N 1/8 - 1/4 (0.161 mi.)	J96	129
METRO CLEANERS Facility Status: Site Assessment:	7055-7065 SUNSET	W 1/4 - 1/2 (0.288 mi.)	T178	342
METRO CLEANERS Facility Status: Open - Site Assessment: Global Id: SL204CX2382:	7055-7065 SUNSET BLV	W 1/4 - 1/2 (0.288 mi.)	T179	343
SUNSET GALLERIA Facility Status: Completed - Case Closed: Global Id: SL0603717198:	7107 SUNSET BLVD, WE	W 1/4 - 1/2 (0.355 mi.)	W182	354
SHINWA CORP Facility Status: Completed - Case Closed: Global Id: SL2041R1515:	938/940 ORANGE DR N	NNW 1/4 - 1/2 (0.360 mi.)	183	354
SUNSET GALLERIA Facility Status: Site Assessment:	7101 SUNSET	W 1/4 - 1/2 (0.368 mi.)	184	355
HOLLYWOOD HILLS CLEA Facility Status: No further action required:	1900 HIGHLAND	N 1/4 - 1/2 (0.435 mi.)	X186	359
HOLLYWOOD HILLS CLEA Facility Status: Completed - Case Closed: Global Id: SLT43624622:	1900 N. HIGHLAND AVE	N 1/4 - 1/2 (0.435 mi.)	X187	359

State and tribal registered storage tank lists

UST: The Underground Storage Tank database contains registered USTs. USTs are regulated under Subtitle I of the Resource Conservation and Recovery Act (RCRA). The data come from the State Water Resources Control Board's Hazardous Substance Storage Container Database.

An online review and analysis by GROUP DELTA CONSULTANTS of the UST list, as provided by EDR, has revealed that there are 19 UST sites within approximately 0.25 miles of the target property.

<u>Equal/Higher Elevation</u>	<u>Address</u>	<u>Direction / Distance</u>	<u>Map ID</u>	<u>Page</u>
HIGHLAND SELMA VENTU	1622 N MCCADDEN PL	NE 0 - 1/8 (0.097 mi.)	F56	79

EXECUTIVE SUMMARY

<u>Equal/Higher Elevation</u>	<u>Address</u>	<u>Direction / Distance</u>	<u>Map ID</u>	<u>Page</u>
Not reported	6708 HOLLYWOOD BLVD	NNE 1/8 - 1/4 (0.129 mi.)	F86	116
Not reported	6822 HOLLYWOOD BLVD	NNW 1/8 - 1/4 (0.158 mi.)	J91	120
Not reported	6647 SELMA AVE	ENE 1/8 - 1/4 (0.160 mi.)	K92	120
Not reported	1600 N CHEROKEE AVE	ENE 1/8 - 1/4 (0.163 mi.)	K99	134
Not reported	6819 HOLLYWOOD BLVD	NNW 1/8 - 1/4 (0.170 mi.)	J103	138
MTC MODERN TECH CENT	6631 W SELMA AVE	ENE 1/8 - 1/4 (0.182 mi.)	K108	143
Not reported	1725 N HIGHLAND AVE	N 1/8 - 1/4 (0.213 mi.)	P125	198
Not reported	1730 N HIGHLAND AVE	N 1/8 - 1/4 (0.233 mi.)	P133	213
HOLIDAY INN - HOLLYW Facility Id: 25010:	1755 N HIGHLAND AVE	NNW 1/8 - 1/4 (0.241 mi.)	P151	262
Not reported	1700 N ORANGE DR	NW 1/8 - 1/4 (0.244 mi.)	S170	327
ULLMAN INVESTMENTS L	6931 W HOLLYWOOD BLV	NW 1/8 - 1/4 (0.249 mi.)	S176	338
<u>Lower Elevation</u>	<u>Address</u>	<u>Direction / Distance</u>	<u>Map ID</u>	<u>Page</u>
Not reported	6730 SUNSET BLVD	SSE 0 - 1/8 (0.013 mi.)	B15	24
UNOCAL - BADAQSHS, O	6760 W SUNSET BLVD	S 0 - 1/8 (0.019 mi.)	B22	33
Not reported	6804 SUNSET BLVD	SW 0 - 1/8 (0.038 mi.)	C35	53
Not reported	1459 N HIGHLAND AVE	SSW 0 - 1/8 (0.049 mi.)	C41	64
Not reported	1411 N HIGHLAND AVE	SSW 0 - 1/8 (0.109 mi.)	H63	87
Not reported	6664 SUNSET BLVD	ESE 0 - 1/8 (0.109 mi.)	D67	92
Not reported	1300 N HIGHLAND AVE	S 1/8 - 1/4 (0.235 mi.)	Q144	240

AST: A listing of aboveground storage tank petroleum storage tank locations.

An online review and analysis by GROUP DELTA CONSULTANTS of the AST list, as provided by EDR, has revealed that there are 2 AST sites within approximately 0.25 miles of the target property.

<u>Equal/Higher Elevation</u>	<u>Address</u>	<u>Direction / Distance</u>	<u>Map ID</u>	<u>Page</u>
DISTRIBUTING STATION	6776 HAWTHORN AVE	N 0 - 1/8 (0.089 mi.)	E52	78
HOLLYWOOD & HIGHLAND	6801 HOLLYWOOD BLVD	NNW 1/8 - 1/4 (0.241 mi.)	P158	281

ADDITIONAL ENVIRONMENTAL RECORDS

Local Lists of Hazardous waste / Contaminated Sites

CERS HAZ WASTE: List of sites in the California Environmental Protection Agency (CalEPA) Regulated Site Portal which fall under the Hazardous Chemical Management, Hazardous Waste Onsite Treatment, Household Hazardous Waste Collection, Hazardous Waste Generator, and RCRA LQ HW Generator programs.

An online review and analysis by GROUP DELTA CONSULTANTS of the CERS HAZ WASTE list, as provided by EDR, has revealed that there are 9 CERS HAZ WASTE sites within approximately 0.25 miles of the target property.

<u>Equal/Higher Elevation</u>	<u>Address</u>	<u>Direction / Distance</u>	<u>Map ID</u>	<u>Page</u>
LA UNI SCH DIST, HOL	1521 N HIGHLAND AV	W 0 - 1/8 (0.021 mi.)	A29	41
VICTORIA SECRET STOR	6834 HOLLYWOOD BLVD	NNW 1/8 - 1/4 (0.160 mi.)	J93	120
SEPHORA 32	6801 HOLLYWOOD BLVD	NNW 1/8 - 1/4 (0.241 mi.)	P149	247
WALGREENS #16540	6801 HOLLYWOOD BLVD	NNW 1/8 - 1/4 (0.241 mi.)	P154	268

EXECUTIVE SUMMARY

<u>Equal/Higher Elevation</u>	<u>Address</u>	<u>Direction / Distance</u>	<u>Map ID</u>	<u>Page</u>
AT&T MOBILITY HOLLYW MAC 12000065	6801 HOLLYWOOD BLVD 6801 HOLLYWOOD BLVD	NNW 1/8 - 1/4 (0.241 mi.) NNW 1/8 - 1/4 (0.241 mi.)	P163 P164	295 306
<u>Lower Elevation</u>	<u>Address</u>	<u>Direction / Distance</u>	<u>Map ID</u>	<u>Page</u>
KT IMAGE CARLOS AUTO BODY ORI'S TIRE & SERVICE	6660 W SUNSET BLVD U 1318 N HIGHLAND AVE 1301 N HIGHLAND AVE	ESE 0 - 1/8 (0.112 mi.) S 1/8 - 1/4 (0.219 mi.) S 1/8 - 1/4 (0.248 mi.)	I71 M127 Q174	97 201 333

Local Lists of Registered Storage Tanks

SWEEPS UST: Statewide Environmental Evaluation and Planning System. This underground storage tank listing was updated and maintained by a company contacted by the SWRCB in the early 1990's. The listing is no longer updated or maintained. The local agency is the contact for more information on a site on the SWEEPS list.

An online review and analysis by GROUP DELTA CONSULTANTS of the SWEEPS UST list, as provided by EDR, has revealed that there are 11 SWEEPS UST sites within approximately 0.25 miles of the target property.

<u>Equal/Higher Elevation</u>	<u>Address</u>	<u>Direction / Distance</u>	<u>Map ID</u>	<u>Page</u>
LAUSD Status: : Comp Number: 7843: Tank Status: :	6631 SELMA AVE	ENE 1/8 - 1/4 (0.182 mi.)	K109	144
TORRES DEMOLITION CO Status: : Comp Number: 6892: Tank Status: :	7000 HOLLYWOOD BLVD	NW 1/8 - 1/4 (0.237 mi.)	147	244
LOEWS HOLLYWOOD HOTE Status: A: Comp Number: 6698: Tank Status: :	1755 N HIGHLAND AVE	NNW 1/8 - 1/4 (0.241 mi.)	P165	313
<u>Lower Elevation</u>	<u>Address</u>	<u>Direction / Distance</u>	<u>Map ID</u>	<u>Page</u>
SUNSET UNION SERVICE Status: : Comp Number: 892: Tank Status: :	6760 W SUNSET BLVD	S 0 - 1/8 (0.019 mi.)	B19	26
CHEVRON USA Status: : Comp Number: 6489: Tank Status: :	6804 W SUNSET BLVD	SW 0 - 1/8 (0.038 mi.)	C34	53
CHEVRON USA Status: : Comp Number: 7113: Tank Status: :	1459 N HIGHLAND AVE	SSW 0 - 1/8 (0.049 mi.)	C40	63
CINEMA CITY CAR WASH	1411 N HIGHLAND AVE	SSW 0 - 1/8 (0.109 mi.)	H62	84

EXECUTIVE SUMMARY

Status: :

Comp Number: 1370:

Tank Status: :

FIRESTONE COMPLETE A	1410 N HIGHLAND AVE	S 0 - 1/8 (0.113 mi.)	H81	108
Status: :				
Comp Number: 6229:				
Tank Status: :				
VACANT LOT	7006 SUNSET BLVD	WSW 1/8 - 1/4 (0.180 mi.)	N107	143
Status: :				
Comp Number: 8110:				
Tank Status: :				
ABC MESSENGER SERVIC	1328 N HIGHLAND AVE	S 1/8 - 1/4 (0.204 mi.)	M119	161
Status: :				
Comp Number: 150:				
Tank Status: :				
MARIE BASTEGUIAN	1304 N HIGHLAND AVE	S 1/8 - 1/4 (0.235 mi.)	Q145	240
Status: :				
Comp Number: 2092:				
Tank Status: :				

HIST UST: Historical UST Registered Database.

An online review and analysis by GROUP DELTA CONSULTANTS of the HIST UST list, as provided by EDR, has revealed that there are 8 HIST UST sites within approximately 0.25 miles of the target property.

<u>Lower Elevation</u>	<u>Address</u>	<u>Direction / Distance</u>	<u>Map ID</u>	<u>Page</u>
SERVICE STATION 6338 Facility Id: 00000007860:	6760 W SUNSET BLVD	S 0 - 1/8 (0.019 mi.)	B18	25
UNION OIL 6338 Facility Id: :	6760 SUNSET BLVD	S 0 - 1/8 (0.019 mi.)	B20	28
UNION OIL #6338 Facility Id: 00000060988:	6760 W SUNSET BLVD	S 0 - 1/8 (0.019 mi.)	B24	34
99377 Facility Id: 00000063202:	1459 N HIGHLAND	SSW 0 - 1/8 (0.049 mi.)	C42	64
CINEMA CITY CAR WASH Facility Id: :	1411 N HIGHLAND AVE	SSW 0 - 1/8 (0.109 mi.)	H62	84
CINEMA CITY CAR WASH Facility Id: 00000019050:	1411 N HIGHLAND AVE	SSW 0 - 1/8 (0.109 mi.)	H65	90
ABC MESSENGER SERVIC Facility Id: 00000003167:	1328 N HIGHLAND AVE	S 1/8 - 1/4 (0.204 mi.)	M118	161
MARIE BASTEGUIAN Facility Id: 00000039915:	1304 N HIGHLAND AVE	S 1/8 - 1/4 (0.235 mi.)	Q146	243

EXECUTIVE SUMMARY

CA FID UST: The Facility Inventory Database contains active and inactive underground storage tank locations. The source is the State Water Resource Control Board.

An online review and analysis by GROUP DELTA CONSULTANTS of the CA FID UST list, as provided by EDR, has revealed that there are 10 CA FID UST sites within approximately 0.25 miles of the target property.

<u>Equal/Higher Elevation</u>	<u>Address</u>	<u>Direction / Distance</u>	<u>Map ID</u>	<u>Page</u>
LAUSD Status: I: Facility Id: 19052670:	6631 SELMA AVE	ENE 1/8 - 1/4 (0.182 mi.)	K109	144
TORRES DEMOLITION CO Status: A: Facility Id: 19052410:	7000 HOLLYWOOD BLVD	NW 1/8 - 1/4 (0.237 mi.)	147	244
LOEWS HOLLYWOOD HOTE Status: A: Facility Id: 19008012:	1755 N HIGHLAND AVE	NNW 1/8 - 1/4 (0.241 mi.)	P165	313
<u>Lower Elevation</u>	<u>Address</u>	<u>Direction / Distance</u>	<u>Map ID</u>	<u>Page</u>
SUNSET UNION SERVICE Status: A: Facility Id: 19023141:	6760 W SUNSET BLVD	S 0 - 1/8 (0.019 mi.)	B19	26
CHEVRON USA Status: I: Facility Id: 19054499:	6804 W SUNSET BLVD	SW 0 - 1/8 (0.038 mi.)	C34	53
CHEVRON USA Status: I: Facility Id: 19001942:	1459 N HIGHLAND AVE	SSW 0 - 1/8 (0.049 mi.)	C40	63
CINEMA CITY CAR WASH Status: I: Facility Id: 19005958:	1411 N HIGHLAND AVE	SSW 0 - 1/8 (0.109 mi.)	H62	84
HOUSE OF PANCAKES Status: A: Facility Id: 19003836:	7006 SUNSET BLVD	WSW 1/8 - 1/4 (0.180 mi.)	N105	141
ABC MESSENGER SERVIC Status: I: Facility Id: 19008783:	1328 N HIGHLAND AVE	S 1/8 - 1/4 (0.204 mi.)	M119	161
MARIE BASTEGUIAN Status: I: Facility Id: 19054234:	1304 N HIGHLAND AVE	S 1/8 - 1/4 (0.235 mi.)	Q145	240

CERS TANKS: List of sites in the California Environmental Protection Agency (CalEPA) Regulated Site Portal which fall under the Aboveground Petroleum Storage and Underground Storage Tank regulatory programs.

An online review and analysis by GROUP DELTA CONSULTANTS of the CERS TANKS list, as provided by EDR, has revealed that there is 1 CERS TANKS site within approximately 0.25 miles of the target property.

<u>Equal/Higher Elevation</u>	<u>Address</u>	<u>Direction / Distance</u>	<u>Map ID</u>	<u>Page</u>
AT&T MOBILITY HOLLYW	6801 HOLLYWOOD BLVD	NNW 1/8 - 1/4 (0.241 mi.)	P163	295

EXECUTIVE SUMMARY

Other Ascertainable Records

RCRA NonGen / NLR: RCRAInfo is EPA's comprehensive information system, providing access to data supporting the Resource Conservation and Recovery Act (RCRA) of 1976 and the Hazardous and Solid Waste Amendments (HSWA) of 1984. The database includes selective information on sites which generate, transport, store, treat and/or dispose of hazardous waste as defined by the Resource Conservation and Recovery Act (RCRA). Non-Generators do not presently generate hazardous waste.

An online review and analysis by GROUP DELTA CONSULTANTS of the RCRA NonGen / NLR list, as provided by EDR, has revealed that there are 34 RCRA NonGen / NLR sites within approximately 0.25 miles of the target property.

<u>Equal/Higher Elevation</u>	<u>Address</u>	<u>Direction / Distance</u>	<u>Map ID</u>	<u>Page</u>
LINDY TRUST EPA ID:: CAC003013974:	6734 SELMA AVENUE	NE 0 - 1/8 (0.032 mi.)	31	50
EL CAPITAN THEATRE EPA ID:: CAC002975903:	6838 HOLLYWOOD BLVD	NNW 1/8 - 1/4 (0.150 mi.)	G87	117
VICTORIAS SECRET STO EPA ID:: CAL000426165:	6834 HOLLYWOOD BLVD	NNW 1/8 - 1/4 (0.160 mi.)	J94	123
EL CAPITAN RIC NORFE EPA ID:: CAC003021550:	6840 HOLLYWOOD BLVD. 6840 HOLLYWOOD BLVD	NNW 1/8 - 1/4 (0.163 mi.) NNW 1/8 - 1/4 (0.163 mi.)	L97 L98	129 132
MUSEUM OF SELFIES EPA ID:: CAC003011234:	6757 HOLLYWOOD BLVD	N 1/8 - 1/4 (0.170 mi.)	104	139
CIM 6904 HOLLYWOOD L EPA ID:: CAP000187021: EPA ID:: CAP000187021:	6904 HOLLYWOOD BLVD	NNW 1/8 - 1/4 (0.189 mi.)	L113	147
7005 LP HUDSON PACIFIC PROPO EPA ID:: CAC003008338:	7000 HAWTHORN AVE # 6922 HOLLYWOOD BLVD	WNW 1/8 - 1/4 (0.195 mi.) NW 1/8 - 1/4 (0.205 mi.)	114 L121	151 173
HUDSON PACIFIC PROPE EPA ID:: CAC003050901:	6922 HOLLYWOOD BLVD	NW 1/8 - 1/4 (0.205 mi.)	L122	175
MADAME TUSSAUDS EPA ID:: CAC002988311:	6933 HOLLYWOOD BLVD	NW 1/8 - 1/4 (0.232 mi.)	S132	211
6636 HOLLYWOOD BLVD VICTORIAS SECRET #17 WALGREENS #16540 EPA ID:: CAL000449359:	6636 HOLLYWOOD BLVD 6801 HOLLYWOOD BLVD 6801 HOLLYWOOD BLVD	NE 1/8 - 1/4 (0.238 mi.) NNW 1/8 - 1/4 (0.241 mi.) NNW 1/8 - 1/4 (0.241 mi.)	148 P152 P153	245 263 265
VICTORIAS SECRET #11 EPA ID:: CAL000426100:	6801 HOLLYWOOD BLVD	NNW 1/8 - 1/4 (0.241 mi.)	P155	272
ENWAVE LOS ANGELES I EPA ID:: CAL000255738:	6801 HOLLYWOOD BLVD	NNW 1/8 - 1/4 (0.241 mi.)	P156	275
MAC 3743 EPA ID:: CAR000266312: EPA ID:: CAR000266312:	6801 HOLLYWOOD BLVD	NNW 1/8 - 1/4 (0.241 mi.)	P157	277
SEPHORA STORES 032 EPA ID:: CAL000273303:	6801 HOLLYWOOD BLVD	NNW 1/8 - 1/4 (0.241 mi.)	P159	282
MAC 12000065 EPA ID:: CAL000423959:	6801 HOLLYWOOD BLVD	NNW 1/8 - 1/4 (0.241 mi.)	P160	285
AMERICAN EAGLE OUTFI	6801 HOLLYWOOD BLVD	NNW 1/8 - 1/4 (0.241 mi.)	P161	287

EXECUTIVE SUMMARY

EPA ID:: CAL000435641:
 WALGREENS #16540 6801 HOLLYWOOD BLVD NNW 1/8 - 1/4 (0.241 mi.) P162 290
 EPA ID:: CAL000441149:

<u>Lower Elevation</u>	<u>Address</u>	<u>Direction / Distance</u>	<u>Map ID</u>	<u>Page</u>
THE VANBARTON GROUP EPA ID:: CAC003044931:	6725 SUNSET BLVD.	ESE 0 - 1/8 (0.020 mi.)	B26	35
PETERSEN PUBLISHING EPA ID:: CAD037067857:	6725 SUNSET BLVD	ESE 0 - 1/8 (0.020 mi.)	B27	38
RITE AID #6491 EPA ID:: CAR000212894: EPA ID:: CAR000212894: EPA ID:: CAR000212894: EPA ID:: CAR000212894:	6726 W SUNSET BLVD	SSE 0 - 1/8 (0.042 mi.)	B38	54
1410 HIGHLAND VENTUR EON EPA ID:: CAD982346967:	1410 NORTH HIGHLAND 6716 LELAND WAY	S 0 - 1/8 (0.113 mi.) SSE 0 - 1/8 (0.117 mi.)	H82 83	108 111
1460 MANSFIELD, LLC EPA ID:: CAC003013948:	1460 N. MANSFIELD AV	SW 0 - 1/8 (0.118 mi.)	84	114
AVIS EPA ID:: CAC003013731:	1333 N. HIGHLAND AVE	S 1/8 - 1/4 (0.188 mi.)	M112	145
WEHO TOWING INC WEHO EPA ID:: CAL000437108:	1318 N HIGHLAND AVE	S 1/8 - 1/4 (0.219 mi.)	M126	199
CARLOS AUTO BODY REP EPA ID:: CAL000200588:	1318 N HIGHLAND AVE	S 1/8 - 1/4 (0.219 mi.)	M128	203
AUTOZONE INC #5434 EPA ID:: CAL000207641:	1306 HIGHLAND AVE ST	S 1/8 - 1/4 (0.234 mi.)	Q135	214
MARYAM GUERAMIAN ANNA SADOWSKA 55 INC DBA DISCOUNT EPA ID:: CAL000447124:	1351 N ORANGE DRIVE 1351 NORTH ORANGE DR 1301 N HIGHLAND AVE	SW 1/8 - 1/4 (0.243 mi.) SW 1/8 - 1/4 (0.243 mi.) S 1/8 - 1/4 (0.248 mi.)	U167 U168 Q173	322 324 330

FUSRAP: DOE established the Formerly Utilized Sites Remedial Action Program (FUSRAP) in 1974 to remediate sites where radioactive contamination remained from Manhattan Project and early U.S. Atomic Energy Commission (AEC) operations.

An online review and analysis by GROUP DELTA CONSULTANTS of the FUSRAP list, as provided by EDR, has revealed that there is 1 FUSRAP site within approximately 1 mile of the target property.

<u>Lower Elevation</u>	<u>Address</u>	<u>Direction / Distance</u>	<u>Map ID</u>	<u>Page</u>
SHANNON LUMINOUS MET Site ID: CA.0-03: Site Status: Eliminated from consideration under FUSRAP:	7356 SANTA MONICA BL	SW 1/2 - 1 (0.873 mi.)	208	430

EXECUTIVE SUMMARY

Cortese: The sites for the list are designated by the State Water Resource Control Board (LUST), the Integrated Waste Board (SWF/LS), and the Department of Toxic Substances Control (Cal-Sites).

An online review and analysis by GROUP DELTA CONSULTANTS of the Cortese list, as provided by EDR, has revealed that there are 11 Cortese sites within approximately 0.5 miles of the target property.

<u>Equal/Higher Elevation</u>	<u>Address</u>	<u>Direction / Distance</u>	<u>Map ID</u>	<u>Page</u>
SUNSET LANDMARK Cleanup Status: COMPLETED - CASE CLOSED: Envirostor Id::	6525 SUNSET BLVD.	E 1/4 - 1/2 (0.321 mi.)	180	344
MOBIL #11-H50 (FORME Cleanup Status: COMPLETED - CASE CLOSED: Envirostor Id::	1840 HIGHLAND AVE N	N 1/4 - 1/2 (0.393 mi.)	X185	356
TEXACO #0374 (FORMER Cleanup Status: COMPLETED - CASE CLOSED: Envirostor Id::	6409 SUNSET BLVD	E 1/4 - 1/2 (0.489 mi.)	191	365
<u>Lower Elevation</u>	<u>Address</u>	<u>Direction / Distance</u>	<u>Map ID</u>	<u>Page</u>
UNOCAL #6338 Cleanup Status: COMPLETED - CASE CLOSED: Envirostor Id: :	6760 SUNSET BLVD	S 0 - 1/8 (0.019 mi.)	B21	30
CHEVRON #9-9377 Cleanup Status: COMPLETED - CASE CLOSED: Envirostor Id::	1459 HIGHLAND AVE	SSW 0 - 1/8 (0.049 mi.)	C43	65
HIGHLAND APARTMENTS Cleanup Status: COMPLETED - CASE CLOSED: Envirostor Id::	1411 HIGHLAND AVE N	SSW 0 - 1/8 (0.109 mi.)	H64	87
ASSET MGMT. (RETAIL Cleanup Status: COMPLETED - CASE CLOSED: Envirostor Id::	1300-1314 HIGHLAND A	S 1/8 - 1/4 (0.235 mi.)	Q143	221
MASSACHI CHEVRON Cleanup Status: COMPLETED - CASE CLOSED: Envirostor Id::	1255 HIGHLAND AVE N	S 1/4 - 1/2 (0.274 mi.)	177	338
MOBIL 18-HYH Cleanup Status: COMPLETED - CASE CLOSED: Envirostor Id: :	7100 SUNSET BLVD W.	WSW 1/4 - 1/2 (0.345 mi.)	W181	347
COMMERCIAL PROPERTY Cleanup Status: COMPLETED - CASE CLOSED: Envirostor Id::	1127 MANSFIELD AVE N	SSW 1/4 - 1/2 (0.443 mi.)	Y189	360
FIRE STATION #27 Cleanup Status: COMPLETED - CASE CLOSED: Envirostor Id::	1355 CAHUENGA BLVD N	ESE 1/4 - 1/2 (0.498 mi.)	194	370

EXECUTIVE SUMMARY

DRYCLEANERS: A list of drycleaner related facilities that have EPA ID numbers. These are facilities with certain SIC codes: power laundries, family and commercial; garment pressing and cleaners' agents; linen supply; coin-operated laundries and cleaning; drycleaning plants except rugs; carpet and upholster cleaning; industrial launderers; laundry and garment services.

An online review and analysis by GROUP DELTA CONSULTANTS of the DRYCLEANERS list, as provided by EDR, has revealed that there are 14 DRYCLEANERS sites within approximately 0.25 miles of the target property.

<u>Lower Elevation</u>	<u>Address</u>	<u>Direction / Distance</u>	<u>Map ID</u>	<u>Page</u>
STUDIO CLEANERS & TA EPA Id: CAD981991169:	6693 SUNSET BLVD	ESE 0 - 1/8 (0.072 mi.)	D48	73
HENRY'S CLEANERS EPA Id: CAL000309567:	6660 SUNSET BLVD STE	ESE 0 - 1/8 (0.112 mi.)	I69	93
JULIE'S CLEANERS, RO	6660 W SUNSET BLVD S	ESE 0 - 1/8 (0.112 mi.)	I72	98
HENRY'S CLEANERS, M	6660 W SUNSET BLVD S	ESE 0 - 1/8 (0.112 mi.)	I73	99
OTTO'S DRY CLEANERS	6660 SUNSET BLVD SUI	ESE 0 - 1/8 (0.112 mi.)	I74	99
HARGUNVIR SINGH DBA:	6660 W SUNSET BLVD	ESE 0 - 1/8 (0.112 mi.)	I75	100
ROSE CLEANERS	6660 SUNSET BLVD UNI	ESE 0 - 1/8 (0.112 mi.)	I77	103
HENRY'S CLEANERS, M	6660 W SUNSET BLVD S	ESE 0 - 1/8 (0.112 mi.)	I78	103
ROSE CLEANERS	6660 W SUNSET BLVD S	ESE 0 - 1/8 (0.112 mi.)	I79	104
REGENCY CLEANERS	1306 N HIGHLAND AVE	S 1/8 - 1/4 (0.234 mi.)	Q136	216
REGENCY DRY CLEANERS	1306 N HIGHLAND AVE	S 1/8 - 1/4 (0.234 mi.)	Q137	217
REGENCY DRY CLEANERS	1306 N HIGHLAND AVE	S 1/8 - 1/4 (0.234 mi.)	Q138	218
TROPIC CLEANERS	1306 N HIGHLAND AVE	S 1/8 - 1/4 (0.234 mi.)	Q139	218
REGENCY DOLLAR CLEAN	1306 HIGHLAND AVE	S 1/8 - 1/4 (0.234 mi.)	Q140	219

HIST CORTESE: The sites for the list are designated by the State Water Resource Control Board [LUST], the Integrated Waste Board [SWF/LS], and the Department of Toxic Substances Control [CALSTITES]. This listing is no longer updated by the state agency.

An online review and analysis by GROUP DELTA CONSULTANTS of the HIST CORTESE list, as provided by EDR, has revealed that there are 8 HIST CORTESE sites within approximately 0.5 miles of the target property.

<u>Equal/Higher Elevation</u>	<u>Address</u>	<u>Direction / Distance</u>	<u>Map ID</u>	<u>Page</u>
MOBIL #11-H50 (FORME) Reg Id: 900380189:	1840 HIGHLAND AVE N	N 1/4 - 1/2 (0.393 mi.)	X185	356
TEXACO #0374 (FORMER) Reg Id: 900280016:	6409 SUNSET BLVD	E 1/4 - 1/2 (0.489 mi.)	191	365
<u>Lower Elevation</u>	<u>Address</u>	<u>Direction / Distance</u>	<u>Map ID</u>	<u>Page</u>
CHEVRON #9-9377 Reg Id: 900280025:	1459 HIGHLAND AVE	SSW 0 - 1/8 (0.049 mi.)	C43	65
IHOP REALTY CORP Reg Id: 900280125:	7006 SUNSET BLVD	WSW 1/8 - 1/4 (0.180 mi.)	N106	142
ASSET MGMT. (RETAIL) Reg Id: 900280143:	13001314 HIGHLAND AV	S 1/8 - 1/4 (0.235 mi.)	Q142	220
COMMERCIAL PROPERTY Reg Id: 900380134:	1127 MANSFIELD	SSW 1/4 - 1/2 (0.443 mi.)	Y188	360
EASTMAN KODAK COMPAN	6677 SANTA MONICA	SSE 1/4 - 1/2 (0.496 mi.)	Z193	369

EXECUTIVE SUMMARY

Reg Id: 900380016:

FIRE STATION #27

1355 CAHUENGA BLVD N ESE 1/4 - 1/2 (0.498 mi.) 194 370

Reg Id: 900120098:

EDR HIGH RISK HISTORICAL RECORDS

EDR Exclusive Records

EDR MGP: The EDR Proprietary Manufactured Gas Plant Database includes records of coal gas plants (manufactured gas plants) compiled by EDR's researchers. Manufactured gas sites were used in the United States from the 1800's to 1950's to produce a gas that could be distributed and used as fuel. These plants used whale oil, rosin, coal, or a mixture of coal, oil, and water that also produced a significant amount of waste. Many of the byproducts of the gas production, such as coal tar (oily waste containing volatile and non-volatile chemicals), sludges, oils and other compounds are potentially hazardous to human health and the environment. The byproduct from this process was frequently disposed of directly at the plant site and can remain or spread slowly, serving as a continuous source of soil and groundwater contamination.

An online review and analysis by GROUP DELTA CONSULTANTS of the EDR MGP list, as provided by EDR, has revealed that there is 1 EDR MGP site within approximately 1 mile of the target property.

<u>Lower Elevation</u>	<u>Address</u>	<u>Direction / Distance</u>	<u>Map ID</u>	<u>Page</u>
LOS ANGELES GAS AND	N FORMOSE AVE BTWN R	SW 1/2 - 1 (0.713 mi.)	205	424

EDR Hist Auto: EDR has searched selected national collections of business directories and has collected listings of potential gas station/filling station/service station sites that were available to EDR researchers. EDR's review was limited to those categories of sources that might, in EDR's opinion, include gas station/filling station/service station establishments. The categories reviewed included, but were not limited to gas, gas station, gasoline station, filling station, auto, automobile repair, auto service station, service station, etc. This database falls within a category of information EDR classifies as "High Risk Historical Records", or HRHR. EDR's HRHR effort presents unique and sometimes proprietary data about past sites and operations that typically create environmental concerns, but may not show up in current government records searches.

An online review and analysis by GROUP DELTA CONSULTANTS of the EDR Hist Auto list, as provided by EDR, has revealed that there are 8 EDR Hist Auto sites within approximately 0.125 miles of the target property.

<u>Equal/Higher Elevation</u>	<u>Address</u>	<u>Direction / Distance</u>	<u>Map ID</u>	<u>Page</u>
PATTON ZIETAN	1552 N HIGHLAND AVE	NW 0 - 1/8 (0.005 mi.)	A14	24
LANE MOTOR SERVICE	1650 N HIGHLAND AVE	N 0 - 1/8 (0.092 mi.)	E53	78
SWAN P W	1622 N MC CADDEN PL	NE 0 - 1/8 (0.097 mi.)	F55	79
<u>Lower Elevation</u>	<u>Address</u>	<u>Direction / Distance</u>	<u>Map ID</u>	<u>Page</u>
SUNSET UNION SERVICE	6760 SUNSET BLVD	S 0 - 1/8 (0.019 mi.)	B23	34
BARRERO CHEVRON	1459 N HIGHLAND AVE	SSW 0 - 1/8 (0.049 mi.)	C44	69
BERERWALTER W J	6666 S SUNSET BLVD	ESE 0 - 1/8 (0.108 mi.)	D61	84
FAST HAROLD	1411 N HIGHLAND AVE	SSW 0 - 1/8 (0.109 mi.)	H66	92
HILTON WESLEY	1404 N HIGHLAND AVE	S 0 - 1/8 (0.124 mi.)	H85	116

EXECUTIVE SUMMARY

EDR Hist Cleaner: EDR has searched selected national collections of business directories and has collected listings of potential dry cleaner sites that were available to EDR researchers. EDR's review was limited to those categories of sources that might, in EDR's opinion, include dry cleaning establishments. The categories reviewed included, but were not limited to dry cleaners, cleaners, laundry, laundromat, cleaning/laundry, wash & dry etc. This database falls within a category of information EDR classifies as "High Risk Historical Records", or HRHR. EDR's HRHR effort presents unique and sometimes proprietary data about past sites and operations that typically create environmental concerns, but may not show up in current government records searches.

An online review and analysis by GROUP DELTA CONSULTANTS of the EDR Hist Cleaner list, as provided by EDR, has revealed that there are 13 EDR Hist Cleaner sites within approximately 0.125 miles of the target property.

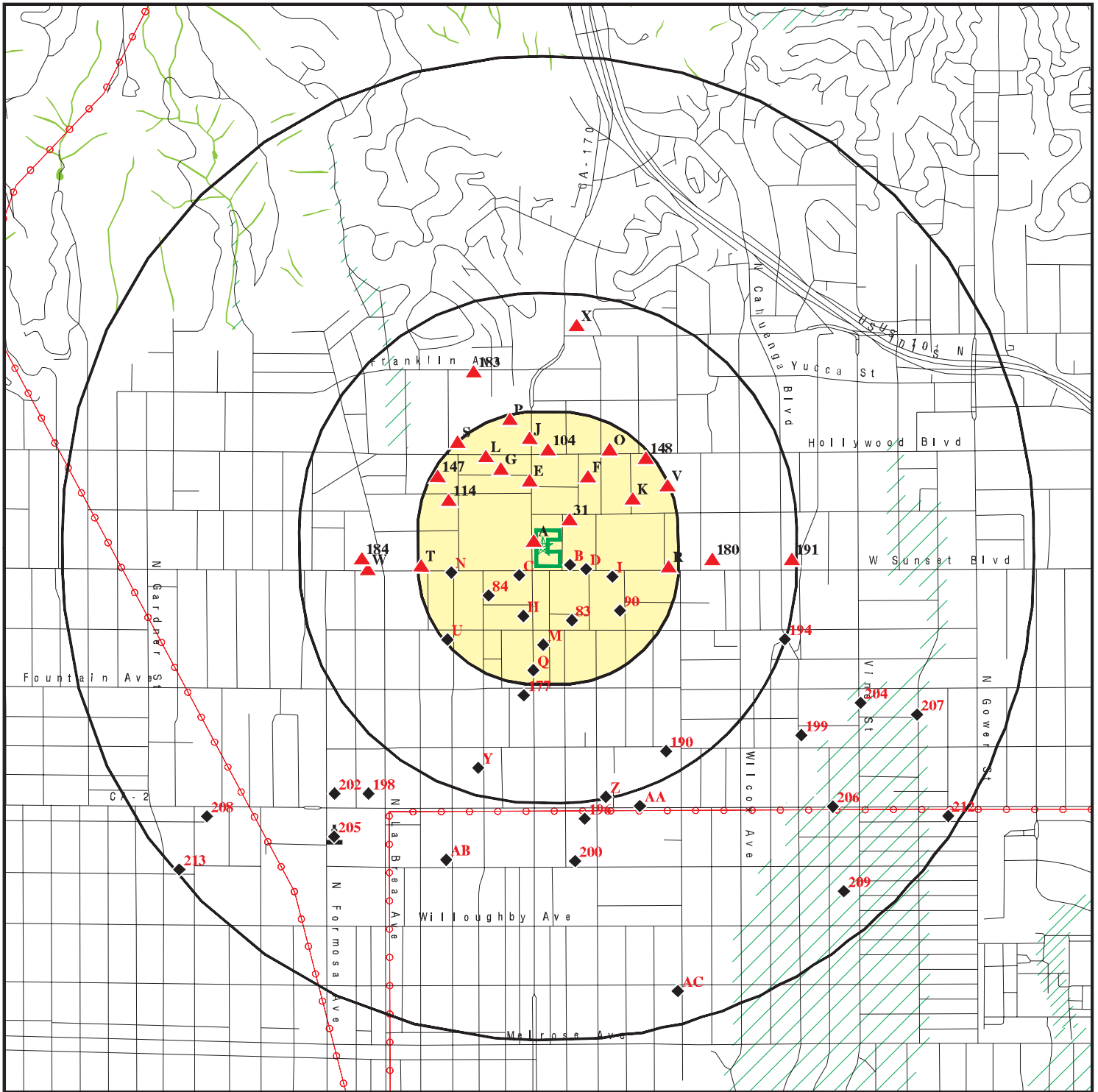
<u>Equal/Higher Elevation</u>	<u>Address</u>	<u>Direction / Distance</u>	<u>Map ID</u>	<u>Page</u>
SYCAMORE DYE WORKS	1643 N HIGHLAND AVE	NNW 0 - 1/8 (0.100 mi.)	E57	79
BENNETT AARON	6811 HAWTHORN AVE	NNW 0 - 1/8 (0.101 mi.)	G58	80
SCHMIDT W B	1651 N HIGHLAND AVE	N 0 - 1/8 (0.106 mi.)	E60	84
<u>Lower Elevation</u>	<u>Address</u>	<u>Direction / Distance</u>	<u>Map ID</u>	<u>Page</u>
LAUTARET PAUL	6738 S SUNSET BLVD	SSE 0 - 1/8 (0.013 mi.)	B16	25
HOLLYWOOD AMERICAN C	6748 S SUNSET BLVD	SSE 0 - 1/8 (0.013 mi.)	A17	25
AUGA EMILE	6786 S SUNSET BLVD	S 0 - 1/8 (0.019 mi.)	B25	35
CURRY BESSIE E	1460 N MC CADDEN PL	SSE 0 - 1/8 (0.032 mi.)	B32	52
CARDINAL STUDIO CLEA	6717 S SUNSET BLVD	ESE 0 - 1/8 (0.033 mi.)	B33	52
STOCKER C J	6806 S SUNSET BLVD	SW 0 - 1/8 (0.040 mi.)	C36	54
JOHNSON S O	6808 S SUNSET BLVD	SW 0 - 1/8 (0.041 mi.)	C37	54
BRAGEN JOS	1441 N HIGHLAND AVE	SSW 0 - 1/8 (0.064 mi.)	C46	73
STUDIO CLEANERS & TA	6693 W SUNSET BLVD	ESE 0 - 1/8 (0.072 mi.)	D49	76
ROSE CLEANERS	6660 W SUNSET BLVD	ESE 0 - 1/8 (0.112 mi.)	I68	92

EXECUTIVE SUMMARY

Due to poor or inadequate address information, the following sites were not mapped. Count: 3 records.

<u>Site Name</u>	<u>Database(s)</u>
RICH PIK'D RITE, INC.	PRP
COUROC OF MONTEREY, INC.	PRP
SHARP CUSTOM CLEANERS	DRYCLEANERS

OVERVIEW MAP - 6547101.2S



Target Property

Sites at elevations higher than or equal to the target property

Sites at elevations lower than the target property

Manufactured Gas Plants

National Priority List Sites

Dept. Defense Sites

Indian Reservations BIA

Areas of Concern

Power transmission lines

Special Flood Hazard Area (1%)

0.2% Annual Chance Flood Hazard

National Wetland Inventory

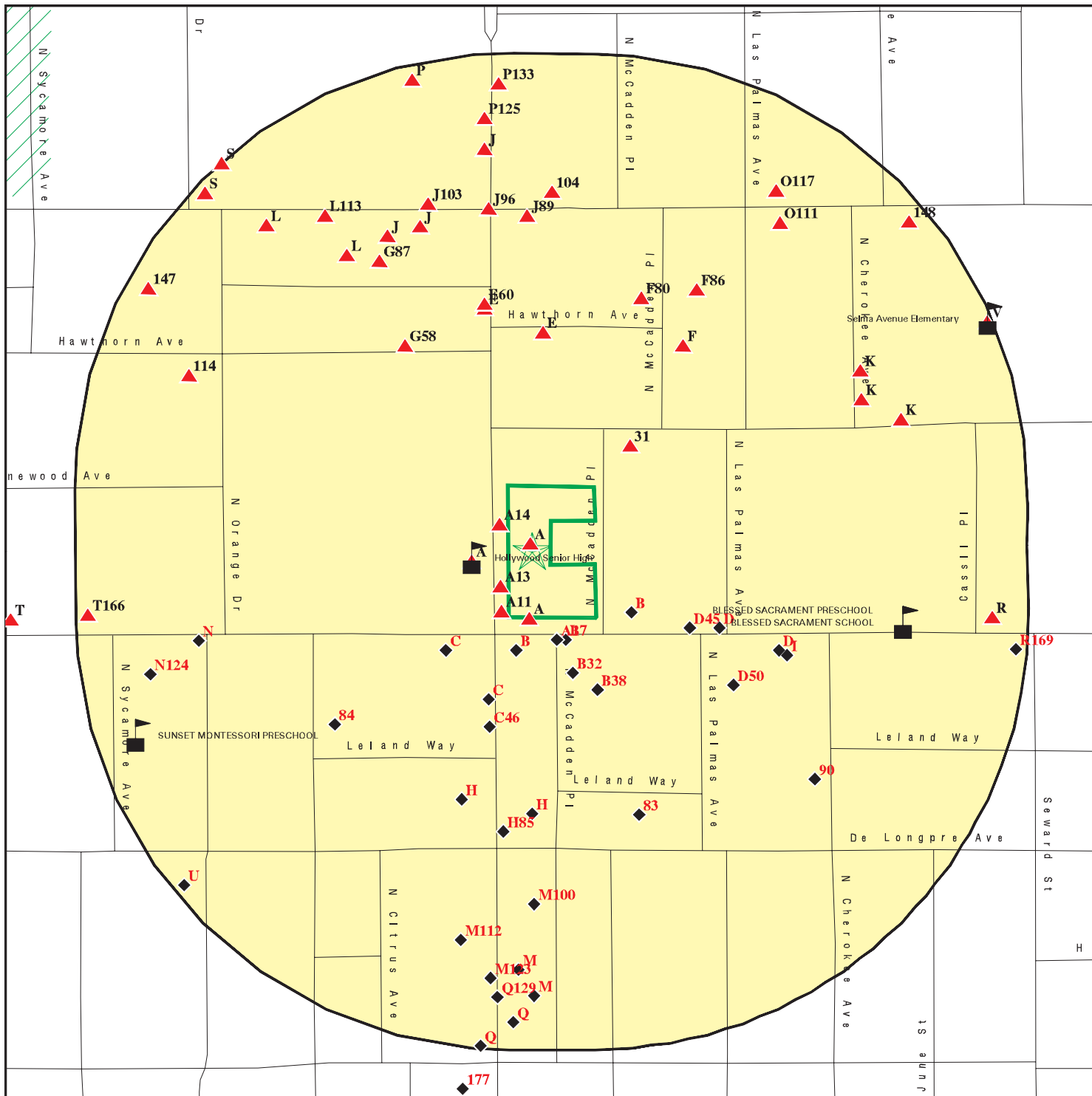
State Wetlands








This report includes Interactive Map Layers to display and/or hide map information. The legend includes only those icons for the default map view.


SITE NAME: 6767 Sunset Boulevard
 ADDRESS: 6767 Sunset Boulevard
 Los Angeles CA 90028
 LAT/LONG: 34.098682 / 118.338278





CLIENT: Group Delta Consultants
 CONTACT: Laura Botzong
 INQUIRY #: 6547101.2s
 DATE: June 23, 2021 3:33 pm

DETAIL MAP - 6547101.2S



-  Target Property
-  Sites at elevations higher than or equal to the target property
-  Sites at elevations lower than the target property
-  Manufactured Gas Plants
-  Sensitive Receptors
-  National Priority List Sites
-  Dept. Defense Sites



-  Indian Reservations BIA
-  Special Flood Hazard Area (1%)
-  0.2% Annual Chance Flood Hazard
-  Areas of Concern



This report includes Interactive Map Layers to display and/or hide map information. The legend includes only those icons for the default map view.

SITE NAME: 6767 Sunset Boulevard ADDRESS: 6767 Sunset Boulevard Los Angeles CA 90028 LAT/LONG: 34.098682 / 118.338278	CLIENT: Group Delta Consultants CONTACT: Laura Botzong INQUIRY #: 6547101.2s DATE: June 23, 2021 3:34 pm
--	---

MAP FINDINGS SUMMARY

Database	Search Distance (Miles)	Target Property	< 1/8	1/8 - 1/4	1/4 - 1/2	1/2 - 1	> 1	Total Plotted
STANDARD ENVIRONMENTAL RECORDS								
<i>Federal NPL site list</i>								
NPL	1.000		0	0	0	0	NR	0
Proposed NPL	1.000		0	0	0	0	NR	0
NPL LIENS	1.000		0	0	0	0	NR	0
<i>Federal Delisted NPL site list</i>								
Delisted NPL	1.000		0	0	0	0	NR	0
<i>Federal CERCLIS list</i>								
FEDERAL FACILITY	0.500		0	0	0	NR	NR	0
SEMS	0.500		0	0	0	NR	NR	0
<i>Federal CERCLIS NFRAP site list</i>								
SEMS-ARCHIVE	0.500		0	0	0	NR	NR	0
<i>Federal RCRA CORRACTS facilities list</i>								
CORRACTS	1.000		0	0	0	0	NR	0
<i>Federal RCRA non-CORRACTS TSD facilities list</i>								
RCRA-TSDF	0.500		0	0	0	NR	NR	0
<i>Federal RCRA generators list</i>								
RCRA-LQG	0.250		1	1	NR	NR	NR	2
RCRA-SQG	0.250	2	5	8	NR	NR	NR	15
RCRA-VSQG	0.250		0	0	NR	NR	NR	0
<i>Federal institutional controls / engineering controls registries</i>								
LUCIS	0.500		0	0	0	NR	NR	0
US ENG CONTROLS	0.500		0	0	0	NR	NR	0
US INST CONTROLS	0.500		0	0	0	NR	NR	0
<i>Federal ERNS list</i>								
ERNS	0.001		0	NR	NR	NR	NR	0
<i>State- and tribal - equivalent NPL RESPONSE</i>								
RESPONSE	1.000		0	0	0	0	NR	0
<i>State- and tribal - equivalent CERCLIS ENVIROSTOR</i>								
ENVIROSTOR	1.000	1	0	0	1	17	NR	19
<i>State and tribal landfill and/or solid waste disposal site lists</i>								
SWF/LF	0.500		0	0	0	NR	NR	0
<i>State and tribal leaking storage tank lists</i>								
LUST	0.500		3	2	8	NR	NR	13

MAP FINDINGS SUMMARY

Database	Search Distance (Miles)	Target Property	< 1/8	1/8 - 1/4	1/4 - 1/2	1/2 - 1	> 1	Total Plotted
INDIAN LUST	0.500		0	0	0	NR	NR	0
CPS-SLIC	0.500		0	2	7	NR	NR	9
State and tribal registered storage tank lists								
FEMA UST	0.250		0	0	NR	NR	NR	0
UST	0.250		7	12	NR	NR	NR	19
AST	0.250		1	1	NR	NR	NR	2
INDIAN UST	0.250		0	0	NR	NR	NR	0
State and tribal voluntary cleanup sites								
VCP	0.500		0	0	0	NR	NR	0
INDIAN VCP	0.500		0	0	0	NR	NR	0
State and tribal Brownfields sites								
BROWNFIELDS	0.500		0	0	0	NR	NR	0
ADDITIONAL ENVIRONMENTAL RECORDS								
Local Brownfield lists								
US BROWNFIELDS	0.500		0	0	0	NR	NR	0
Local Lists of Landfill / Solid Waste Disposal Sites								
WMUDS/SWAT	0.500		0	0	0	NR	NR	0
SWRCY	0.500		0	0	0	NR	NR	0
HAULERS	0.001		0	NR	NR	NR	NR	0
INDIAN ODI	0.500		0	0	0	NR	NR	0
ODI	0.500		0	0	0	NR	NR	0
DEBRIS REGION 9	0.500		0	0	0	NR	NR	0
IHS OPEN DUMPS	0.500		0	0	0	NR	NR	0
Local Lists of Hazardous waste / Contaminated Sites								
AOCONCERN	1.000		0	0	0	0	NR	0
US HIST CDL	0.001		0	NR	NR	NR	NR	0
HIST Cal-Sites	1.000		0	0	0	0	NR	0
SCH	0.250		0	0	NR	NR	NR	0
CDL	0.001		0	NR	NR	NR	NR	0
CERS HAZ WASTE	0.250		2	7	NR	NR	NR	9
Toxic Pits	1.000		0	0	0	0	NR	0
US CDL	0.001		0	NR	NR	NR	NR	0
PFAS	0.500		0	0	0	NR	NR	0
Local Lists of Registered Storage Tanks								
SWEEPS UST	0.250	1	5	6	NR	NR	NR	12
HIST UST	0.250	2	6	2	NR	NR	NR	10
CA FID UST	0.250	1	4	6	NR	NR	NR	11
CERS TANKS	0.250		0	1	NR	NR	NR	1
Local Land Records								
LIENS	0.001		0	NR	NR	NR	NR	0

MAP FINDINGS SUMMARY

Database	Search Distance (Miles)	Target Property	< 1/8	1/8 - 1/4	1/4 - 1/2	1/2 - 1	> 1	Total Plotted
LIENS 2	0.001		0	NR	NR	NR	NR	0
DEED	0.500		0	0	0	NR	NR	0
Records of Emergency Release Reports								
HMIRS	0.001		0	NR	NR	NR	NR	0
CHMIRS	0.001		0	NR	NR	NR	NR	0
LDS	0.001		0	NR	NR	NR	NR	0
MCS	0.001		0	NR	NR	NR	NR	0
SPILLS 90	0.001		0	NR	NR	NR	NR	0
Other Ascertainable Records								
RCRA NonGen / NLR	0.250		7	27	NR	NR	NR	34
FUDS	1.000		0	0	0	0	NR	0
DOD	1.000		0	0	0	0	NR	0
SCRD DRYCLEANERS	0.500		0	0	0	NR	NR	0
US FIN ASSUR	0.001		0	NR	NR	NR	NR	0
EPA WATCH LIST	0.001		0	NR	NR	NR	NR	0
2020 COR ACTION	0.250		0	0	NR	NR	NR	0
TSCA	0.001		0	NR	NR	NR	NR	0
TRIS	0.001		0	NR	NR	NR	NR	0
SSTS	0.001		0	NR	NR	NR	NR	0
ROD	1.000		0	0	0	0	NR	0
RMP	0.001		0	NR	NR	NR	NR	0
RAATS	0.001		0	NR	NR	NR	NR	0
PRP	0.001		0	NR	NR	NR	NR	0
PADS	0.001		0	NR	NR	NR	NR	0
ICIS	0.001		0	NR	NR	NR	NR	0
FTTS	0.001		0	NR	NR	NR	NR	0
MLTS	0.001		0	NR	NR	NR	NR	0
COAL ASH DOE	0.001		0	NR	NR	NR	NR	0
COAL ASH EPA	0.500		0	0	0	NR	NR	0
PCB TRANSFORMER	0.001		0	NR	NR	NR	NR	0
RADINFO	0.001		0	NR	NR	NR	NR	0
HIST FTTS	0.001		0	NR	NR	NR	NR	0
DOT OPS	0.001		0	NR	NR	NR	NR	0
CONSENT	1.000		0	0	0	0	NR	0
INDIAN RESERV	1.000		0	0	0	0	NR	0
FUSRAP	1.000		0	0	0	1	NR	1
UMTRA	0.500		0	0	0	NR	NR	0
LEAD SMELTERS	0.001		0	NR	NR	NR	NR	0
US AIRS	0.001		0	NR	NR	NR	NR	0
US MINES	0.250		0	0	NR	NR	NR	0
ABANDONED MINES	0.250		0	0	NR	NR	NR	0
FINDS	0.001	2	0	NR	NR	NR	NR	2
DOCKET HWC	0.001		0	NR	NR	NR	NR	0
ECHO	0.001	2	0	NR	NR	NR	NR	2
UXO	1.000		0	0	0	0	NR	0
FUELS PROGRAM	0.250		0	0	NR	NR	NR	0
CA BOND EXP. PLAN	1.000		0	0	0	0	NR	0
Cortese	0.500		3	1	7	NR	NR	11
CUPA Listings	0.250		0	0	NR	NR	NR	0

MAP FINDINGS SUMMARY

<u>Database</u>	<u>Search Distance (Miles)</u>	<u>Target Property</u>	<u>< 1/8</u>	<u>1/8 - 1/4</u>	<u>1/4 - 1/2</u>	<u>1/2 - 1</u>	<u>> 1</u>	<u>Total Plotted</u>
-----------------	--	----------------------------	-----------------	------------------	------------------	----------------	---------------	--------------------------

NOTES:

TP = Target Property

NR = Not Requested at this Search Distance

Sites may be listed in more than one database

Map ID
Direction
Distance
Elevation

MAP FINDINGS

Site

Database(s)

EDR ID Number
EPA ID Number

A1 **TEXACO STATION**
Target **6767 W SUNSET BLVD**
Property **LOS ANGELES, CA 90027**

SWEEPS UST **S101585226**
CA FID UST **N/A**
HIST UST

Site 1 of 17 in cluster A

Actual:
352 ft.

SWEEPS UST:
Name: TEXACO STATION
Address: 6767 W SUNSET BLVD
City: LOS ANGELES
Status: Not reported
Comp Number: 1207
Number: Not reported
Board Of Equalization: 44-000217
Referral Date: Not reported
Action Date: Not reported
Created Date: Not reported
Owner Tank Id: Not reported
SWRCB Tank Id: 19-050-001207-000001
Tank Status: Not reported
Capacity: 550
Active Date: Not reported
Tank Use: OIL
STG: WASTE
Content: WASTE OIL
Number Of Tanks: 4

Name: TEXACO STATION
Address: 6767 W SUNSET BLVD
City: LOS ANGELES
Status: Not reported
Comp Number: 1207
Number: Not reported
Board Of Equalization: 44-000217
Referral Date: Not reported
Action Date: Not reported
Created Date: Not reported
Owner Tank Id: Not reported
SWRCB Tank Id: 19-050-001207-000002
Tank Status: Not reported
Capacity: 6000
Active Date: Not reported
Tank Use: M.V. FUEL
STG: PRODUCT
Content: REG UNLEADED
Number Of Tanks: Not reported

Name: TEXACO STATION
Address: 6767 W SUNSET BLVD
City: LOS ANGELES
Status: Not reported
Comp Number: 1207
Number: Not reported
Board Of Equalization: 44-000217
Referral Date: Not reported
Action Date: Not reported
Created Date: Not reported
Owner Tank Id: Not reported
SWRCB Tank Id: 19-050-001207-000003

Map ID
Direction
Distance
Elevation

MAP FINDINGS

Site

Database(s)

EDR ID Number
EPA ID Number

TEXACO STATION (Continued)

S101585226

Tank Status: Not reported
Capacity: 10000
Active Date: Not reported
Tank Use: M.V. FUEL
STG: PRODUCT
Content: REG UNLEADED
Number Of Tanks: Not reported

Name: TEXACO STATION
Address: 6767 W SUNSET BLVD
City: LOS ANGELES
Status: Not reported
Comp Number: 1207
Number: Not reported
Board Of Equalization: 44-000217
Referral Date: Not reported
Action Date: Not reported
Created Date: Not reported
Owner Tank Id: Not reported
SWRCB Tank Id: 19-050-001207-000004
Tank Status: Not reported
Capacity: 10000
Active Date: Not reported
Tank Use: M.V. FUEL
STG: PRODUCT
Content: REG UNLEADED
Number Of Tanks: Not reported

HIST UST:

Name: TEXACO
Address: 6767 SUNSET
City,State,Zip: LOS ANGELES, CA 90027
File Number: 00028A59
URL: <http://geotracker.waterboards.ca.gov/ustpdfs/pdf/00028A59.pdf>
Region: Not reported
Facility ID: Not reported
Facility Type: Not reported
Other Type: Not reported
Contact Name: Not reported
Telephone: Not reported
Owner Name: Not reported
Owner Address: Not reported
Owner City,St,Zip: Not reported
Total Tanks: Not reported

Tank Num: Not reported
Container Num: Not reported
Year Installed: Not reported
Tank Capacity: Not reported
Tank Used for: Not reported
Type of Fuel: Not reported
Container Construction Thickness: Not reported
Leak Detection: Not reported

Click here for Geo Tracker PDF:

Map ID
Direction
Distance
Elevation

MAP FINDINGS

Site

Database(s)

EDR ID Number
EPA ID Number

TEXACO STATION (Continued)

S101585226

CA FID UST:
Facility ID: 19021277
Regulated By: UTNKI
Regulated ID: 00017401
Cortese Code: Not reported
SIC Code: Not reported
Facility Phone: 2134617414
Mail To: Not reported
Mailing Address: P O BOX 3756-3350 WI
Mailing Address 2: Not reported
Mailing City,St,Zip: LOS ANGELES 900270000
Contact: Not reported
Contact Phone: Not reported
DUNS Number: Not reported
NPDES Number: Not reported
EPA ID: Not reported
Comments: Not reported
Status: Inactive

A2 IRIS CUSTOM LAB
Target 6767 SUNSET BLVD STE 3
Property HOLLYWOOD, CA 90028

HWTS S124944506
N/A

Site 2 of 17 in cluster A

Actual:
352 ft.

HWTS:
Name: IRIS CUSTOM LAB
Address: 6767 SUNSET BLVD STE 3
Address 2: Not reported
City,State,Zip: HOLLYWOOD, CA 900280000
EPA ID: CAR000044446
Inactive Date: 06/30/2000
Create Date: 04/28/1999
Last Act Date: 07/06/2010
Mailing Name: Not reported
Mailing Address: 6767 SUNSET BLVD STE 3
Mailing Address 2: Not reported
Mailing City,State,Zip: HOLLYWOOD, CA 900280000
Owner Name: IRIS CUSTOM LAB
Owner Address: 6767 SUNSET BLVD STE 3
Owner Address 2: Not reported
Owner City,State,Zip: HOLLYWOOD, CA 900280000
Contact Name: VARTY MAZLEMIAN
Contact Address: INACT 00VQ FINAL NOTICE - BATCH
Contact Address 2: 4/10/01
City,State,Zip: HOLLYWOOD, CA 900280000

Map ID
 Direction
 Distance
 Elevation

MAP FINDINGS

Site

Database(s)

EDR ID Number
 EPA ID Number

A3 **TEXACO SVC STA**
Target **6767 SUNSET**
Property **LOS ANGELES, CA 90027**

RCRA-SQG **1000144846**
FINDS **N/A**
ECHO
HIST UST

Site 3 of 17 in cluster A

Actual:
352 ft.

RCRA-SQG:
 Date Form Received by Agency: 1996-09-01 00:00:00.0
 Handler Name: TEXACO SVC STA
 Handler Address: 6767 SUNSET
 Handler City,State,Zip: LOS ANGELES, CA 90027
 EPA ID: CAD981436173
 Contact Name: Not reported
 Contact Address: Not reported
 Contact City,State,Zip: Not reported
 Contact Telephone: Not reported
 Contact Fax: Not reported
 Contact Email: Not reported
 Contact Title: Not reported
 EPA Region: 09
 Land Type: Not reported
 Federal Waste Generator Description: Small Quantity Generator
 Non-Notifier: Not reported
 Biennial Report Cycle: Not reported
 Accessibility: Not reported
 Active Site Indicator: Handler Activities
 State District Owner: CA
 State District: 4R
 Mailing Address: 10 UNIVERSAL CITY PLAZA
 Mailing City,State,Zip: UNIVERSAL CITY, CA 91608
 Owner Name: Not reported
 Owner Type: Not reported
 Operator Name: NOT REQUIRED
 Operator Type: Private
 Short-Term Generator Activity: No
 Importer Activity: No
 Mixed Waste Generator: No
 Transporter Activity: No
 Transfer Facility Activity: No
 Recycler Activity with Storage: No
 Small Quantity On-Site Burner Exemption: No
 Smelting Melting and Refining Furnace Exemption: No
 Underground Injection Control: No
 Off-Site Waste Receipt: No
 Universal Waste Indicator: No
 Universal Waste Destination Facility: No
 Federal Universal Waste: No
 Active Site Fed-Reg Treatment Storage and Disposal Facility: Not reported
 Active Site Converter Treatment storage and Disposal Facility: Not reported
 Active Site State-Reg Treatment Storage and Disposal Facility: Not reported
 Active Site State-Reg Handler: ---
 Federal Facility Indicator: Not reported
 Hazardous Secondary Material Indicator: NN
 Sub-Part K Indicator: Not reported
 Commercial TSD Indicator: No
 Treatment Storage and Disposal Type: Not reported
 2018 GPRA Permit Baseline: Not on the Baseline
 2018 GPRA Renewals Baseline: Not on the Baseline
 Permit Renewals Workload Universe: Not reported

Map ID
Direction
Distance
Elevation

MAP FINDINGS

Site

Database(s)

EDR ID Number
EPA ID Number

TEXACO SVC STA (Continued)

1000144846

Permit Workload Universe: Not reported
Permit Progress Universe: Not reported
Post-Closure Workload Universe: Not reported
Closure Workload Universe: Not reported
202 GPRA Corrective Action Baseline: No
Corrective Action Workload Universe: No
Subject to Corrective Action Universe: No
Non-TSDFs Where RCRA CA has Been Imposed Universe: No
TSDFs Potentially Subject to CA Under 3004 (u)/(v) Universe: No
TSDFs Only Subject to CA under Discretionary Auth Universe: No
Corrective Action Priority Ranking: No NCAPS ranking
Environmental Control Indicator: No
Institutional Control Indicator: No
Human Exposure Controls Indicator: N/A
Groundwater Controls Indicator: N/A
Operating TSDF Universe: Not reported
Full Enforcement Universe: Not reported
Significant Non-Complier Universe: No
Unaddressed Significant Non-Complier Universe: No
Addressed Significant Non-Complier Universe: No
Significant Non-Complier With a Compliance Schedule Universe: No
Financial Assurance Required: Not reported
Handler Date of Last Change: 2002-06-27 03:25:08.0
Recognized Trader-Importer: No
Recognized Trader-Exporter: No
Importer of Spent Lead Acid Batteries: No
Exporter of Spent Lead Acid Batteries: No
Recycler Activity Without Storage: Not reported
Manifest Broker: Not reported
Sub-Part P Indicator: No

Handler - Owner Operator:

Owner/Operator Indicator: Owner
Owner/Operator Name: TEXACO REF MKGT INC
Legal Status: Private
Date Became Current: Not reported
Date Ended Current: Not reported
Owner/Operator Address: NOT REQUIRED
Owner/Operator City,State,Zip: NOT REQUIRED, ME 99999
Owner/Operator Telephone: 415-555-1212
Owner/Operator Telephone Ext: Not reported
Owner/Operator Fax: Not reported
Owner/Operator Email: Not reported

Owner/Operator Indicator: Operator
Owner/Operator Name: NOT REQUIRED
Legal Status: Private
Date Became Current: Not reported
Date Ended Current: Not reported
Owner/Operator Address: NOT REQUIRED
Owner/Operator City,State,Zip: NOT REQUIRED, ME 99999
Owner/Operator Telephone: 415-555-1212
Owner/Operator Telephone Ext: Not reported
Owner/Operator Fax: Not reported
Owner/Operator Email: Not reported

Map ID
Direction
Distance
Elevation

MAP FINDINGS

Site

Database(s)

EDR ID Number
EPA ID Number

TEXACO SVC STA (Continued)

1000144846

Historic Generators:

Receive Date: 1996-09-01 00:00:00.0
Handler Name: TEXACO SVC STA
Federal Waste Generator Description: Small Quantity Generator
State District Owner: CA
Large Quantity Handler of Universal Waste: No
Recognized Trader Importer: No
Recognized Trader Exporter: No
Spent Lead Acid Battery Importer: No
Spent Lead Acid Battery Exporter: No
Current Record: Yes
Non Storage Recycler Activity: Not reported
Electronic Manifest Broker: Not reported

Receive Date: 1986-09-03 00:00:00.0
Handler Name: TEXACO SVC STA
Federal Waste Generator Description: Large Quantity Generator
State District Owner: CA
Large Quantity Handler of Universal Waste: No
Recognized Trader Importer: No
Recognized Trader Exporter: No
Spent Lead Acid Battery Importer: No
Spent Lead Acid Battery Exporter: No
Current Record: No
Non Storage Recycler Activity: Not reported
Electronic Manifest Broker: Not reported

List of NAICS Codes and Descriptions:

NAICS Codes: No NAICS Codes Found

Facility Has Received Notices of Violations:

Violations: No Violations Found

Evaluation Action Summary:

Evaluations: No Evaluations Found

HIST UST:

Name: TEXACO
Address: 6767 W SUNSET BLVD
City,State,Zip: LOS ANGELES, CA 90027
File Number: Not reported
URL: Not reported
Region: STATE
Facility ID: 00000017401
Facility Type: Gas Station
Other Type: Not reported
Contact Name: GEORGE A. ADAMIAN #6
Telephone: 2134617414
Owner Name: TEXACO U. S. A.
Owner Address: P. O. BOX 3756-3350 WILSHIRE B
Owner City,St,Zip: LOS ANGELES, CA 90010
Total Tanks: 0004

Tank Num: 001

Map ID
Direction
Distance
Elevation

MAP FINDINGS

Site

Database(s)

EDR ID Number
EPA ID Number

TEXACO SVC STA (Continued)

1000144846

Container Num: 1
Year Installed: 1965
Tank Capacity: 00000550
Tank Used for: WASTE
Type of Fuel: WASTE OIL
Container Construction Thickness: Not reported
Leak Detection: None

Tank Num: 002
Container Num: 2
Year Installed: 1970
Tank Capacity: 00006000
Tank Used for: PRODUCT
Type of Fuel: PREMIUM
Container Construction Thickness: Not reported
Leak Detection: Stock Inventor, 10

Tank Num: 003
Container Num: 3
Year Installed: 1965
Tank Capacity: 00010000
Tank Used for: PRODUCT
Type of Fuel: UNLEADED
Container Construction Thickness: Not reported
Leak Detection: Stock Inventor, 10

Tank Num: 004
Container Num: 4
Year Installed: 1965
Tank Capacity: 00010000
Tank Used for: PRODUCT
Type of Fuel: REGULAR
Container Construction Thickness: Not reported
Leak Detection: Stock Inventor, 10

FINDS:

Registry ID: 110002704832

Click Here:

Environmental Interest/Information System:

RCRAInfo is a national information system that supports the Resource Conservation and Recovery Act (RCRA) program through the tracking of events and activities related to facilities that generate, transport, and treat, store, or dispose of hazardous waste. RCRAInfo allows RCRA program staff to track the notification, permit, compliance, and corrective action activities required under RCRA.

ECHO:

Envid: 1000144846
Registry ID: 110002704832
DFR URL: <http://echo.epa.gov/detailed-facility-report?fid=110002704832>
Name: TEXACO SVC STA
Address: 6767 SUNSET
City,State,Zip: LOS ANGELES, CA 90027

Map ID
Direction
Distance
Elevation

MAP FINDINGS

Site

Database(s)

EDR ID Number
EPA ID Number

A4
Target
Property
ST GEORGE DENTAL CLINIC
6767 SUNSET BLVD STE 25
LOS ANGELES, CA 90028

HWTS **S124816807**
N/A

Site 4 of 17 in cluster A

Actual:
352 ft.

HWTS:
Name: ST GEORGE DENTAL CLINIC
Address: 6767 SUNSET BLVD STE 25
Address 2: Not reported
City,State,Zip: LOS ANGELES, CA 900280000
EPA ID: CAL000176403
Inactive Date: 06/30/2006
Create Date: 08/22/1997
Last Act Date: 05/25/2007
Mailing Name: Not reported
Mailing Address: 6767 SUNSET BLVD STE 25
Mailing Address 2: Not reported
Mailing City,State,Zip: LOS ANGELES, CA 900280000
Owner Name: DR SAMIR B HALAKA
Owner Address: 6767 SUNSET BLVD STE 25
Owner Address 2: Not reported
Owner City,State,Zip: LOS ANGELES, CA 900280000
Contact Name: MALBERTA MURPHY
Contact Address: --
Contact Address 2: Not reported
City,State,Zip: --, 99 --

NAICS:
EPA ID: CAL000176403
Create Date: 2003-10-23 13:13:52.000
NAICS Code: 62121
NAICS Description: Offices of Dentists
Issued EPA ID Date: 1997-08-22 00:00:00
Inactive Date: 2006-06-30 10:14:52
Facility Name: ST GEORGE DENTAL CLINIC
Facility Address: 6767 SUNSET BLVD STE 25
Facility Address 2: Not reported
Facility City: LOS ANGELES
Facility County: Not reported
Facility State: CA
Facility Zip: 900280000

A5
Target
Property
MICHAEL'S ARTIST & ENGINEERING SUPP
1518 N HIGHLAND AVE
LOS ANGELES, CA 90028

HAZMAT **S123543470**
N/A

Site 5 of 17 in cluster A

Actual:
352 ft.

LOS ANGELES HM:
Name: MICHAEL'S ARTIST & ENGINEERING SUPP
Address: 1518 N HIGHLAND AVE
City,State,Zip: LOS ANGELES, CA 90028
Facility ID: FA0006578
Last Run Date: 06/01/2019
Status: INACTIVE

Name: MICHAEL'S ARTIST & ENGINEERING SUPP
Address: 1518 N HIGHLAND AVE

Map ID
Direction
Distance
Elevation

MAP FINDINGS

Site

Database(s)

EDR ID Number
EPA ID Number

MICHAEL'S ARTIST & ENGINEERING SUPP (Continued)

S123543470

City,State,Zip: LOS ANGELES, CA 90028
Facility ID: FA0006578
Last Run Date: 06/01/2019
Status: INACTIVE

A6
Target
Property
TEXACO SVC STA
6767 SUNSET
LOS ANGELES, CA 90027

HAZNET **S123756449**
HWTS **N/A**

Site 6 of 17 in cluster A

Actual:
352 ft.

HAZNET:
Name: TEXACO SVC STA
Address: 6767 SUNSET
Address 2: Not reported
City,State,Zip: LOS ANGELES, CA 900270000
Contact: INACTIVE PER SURVEY 12-1-94
Telephone: --
Mailing Name: Not reported
Mailing Address: 10 UNIVERSAL CITY PLAZA

Year: 1987
Gepaid: CAD981436173
TSD EPA ID: CAT000646117
CA Waste Code: 611 - Contaminated soil from site clean-up
Disposal Method: D80 - Disposal, Land Fill
Tons: 227.556

Year: 1987
Gepaid: CAD981436173
TSD EPA ID: CAT000646117
CA Waste Code: 611 - Contaminated soil from site clean-up
Disposal Method: 03 -
Tons: 49.7252

HWTS:
Name: TEXACO SVC STA
Address: 6767 SUNSET
Address 2: Not reported
City,State,Zip: LOS ANGELES, CA 900270000
EPA ID: CAD981436173
Inactive Date: 01/01/1995
Create Date: 04/10/1987
Last Act Date: 09/14/2004
Mailing Name: Not reported
Mailing Address: 10 UNIVERSAL CITY PLAZA
Mailing Address 2: Not reported
Mailing City,State,Zip: UNIVERSAL CITY, CA 916080000
Owner Name: --
Owner Address: --
Owner Address 2: Not reported
Owner City,State,Zip: --, 99 --
Contact Name: INACTIVE PER SURVEY 12-1-94
Contact Address: --
Contact Address 2: Not reported
City,State,Zip: --, 99 --

Map ID
 Direction
 Distance
 Elevation

MAP FINDINGS

Site

Database(s)

EDR ID Number
 EPA ID Number

A7 **IRIS CUSTOM LAB**
Target **6767 SUNSET BLVD STE 3**
Property **HOLLYWOOD, CA 90028**

FINDS **1001231388**
RCRA-SQG **N/A**
ECHO

Site 7 of 17 in cluster A

Actual:
352 ft.

RCRA-SQG:
 Date Form Received by Agency: 1998-09-18 00:00:00.0
 Handler Name: IRIS CUSTOM LAB
 Handler Address: 6767 SUNSET BLVD STE 3
 Handler City,State,Zip: HOLLYWOOD, CA 90028
 EPA ID: CAR000044446
 Contact Name: LEE MAZLENIAN
 Contact Address: 6767 SUNSET BLVD STE 3
 Contact City,State,Zip: HOLLYWOOD, CA 90028
 Contact Telephone: 213-463-7700
 Contact Fax: Not reported
 Contact Email: Not reported
 Contact Title: Not reported
 EPA Region: 09
 Land Type: Private
 Federal Waste Generator Description: Small Quantity Generator
 Non-Notifier: Not reported
 Biennial Report Cycle: Not reported
 Accessibility: Not reported
 Active Site Indicator: Handler Activities
 State District Owner: Not reported
 State District: Not reported
 Mailing Address: 6767 SUNSET BLVD STE 3
 Mailing City,State,Zip: HOLLYWOOD, CA 90028
 Owner Name: LEE MAZLENIAN
 Owner Type: Private
 Operator Name: Not reported
 Operator Type: Not reported
 Short-Term Generator Activity: No
 Importer Activity: No
 Mixed Waste Generator: No
 Transporter Activity: No
 Transfer Facility Activity: No
 Recycler Activity with Storage: No
 Small Quantity On-Site Burner Exemption: No
 Smelting Melting and Refining Furnace Exemption: No
 Underground Injection Control: No
 Off-Site Waste Receipt: No
 Universal Waste Indicator: No
 Universal Waste Destination Facility: No
 Federal Universal Waste: No
 Active Site Fed-Reg Treatment Storage and Disposal Facility: Not reported
 Active Site Converter Treatment storage and Disposal Facility: Not reported
 Active Site State-Reg Treatment Storage and Disposal Facility: Not reported
 Active Site State-Reg Handler: ---
 Federal Facility Indicator: Not reported
 Hazardous Secondary Material Indicator: NN
 Sub-Part K Indicator: Not reported
 Commercial TSD Indicator: No
 Treatment Storage and Disposal Type: Not reported
 2018 GPRR Permit Baseline: Not on the Baseline
 2018 GPRR Renewals Baseline: Not on the Baseline
 Permit Renewals Workload Universe: Not reported

Map ID
Direction
Distance
Elevation

MAP FINDINGS

Site

Database(s)

EDR ID Number
EPA ID Number

IRIS CUSTOM LAB (Continued)

1001231388

Permit Workload Universe: Not reported
Permit Progress Universe: Not reported
Post-Closure Workload Universe: Not reported
Closure Workload Universe: Not reported
202 GPRA Corrective Action Baseline: No
Corrective Action Workload Universe: No
Subject to Corrective Action Universe: No
Non-TSDFs Where RCRA CA has Been Imposed Universe: No
TSDFs Potentially Subject to CA Under 3004 (u)/(v) Universe: No
TSDFs Only Subject to CA under Discretionary Auth Universe: No
Corrective Action Priority Ranking: No NCAPS ranking
Environmental Control Indicator: No
Institutional Control Indicator: No
Human Exposure Controls Indicator: N/A
Groundwater Controls Indicator: N/A
Operating TSDF Universe: Not reported
Full Enforcement Universe: Not reported
Significant Non-Complier Universe: No
Unaddressed Significant Non-Complier Universe: No
Addressed Significant Non-Complier Universe: No
Significant Non-Complier With a Compliance Schedule Universe: No
Financial Assurance Required: Not reported
Handler Date of Last Change: 2002-10-07 16:38:56.0
Recognized Trader-Importer: No
Recognized Trader-Exporter: No
Importer of Spent Lead Acid Batteries: No
Exporter of Spent Lead Acid Batteries: No
Recycler Activity Without Storage: Not reported
Manifest Broker: Not reported
Sub-Part P Indicator: No

Hazardous Waste Summary:

Waste Code: D000
Waste Description: Not Defined

Waste Code: D011
Waste Description: SILVER

Handler - Owner Operator:

Owner/Operator Indicator: Owner
Owner/Operator Name: LEE MAZLENIAN
Legal Status: Private
Date Became Current: Not reported
Date Ended Current: Not reported
Owner/Operator Address: 6767 SUNSET BLVD STE 3
Owner/Operator City,State,Zip: HOLLYWOOD, CA 90028
Owner/Operator Telephone: 213-463-7700
Owner/Operator Telephone Ext: Not reported
Owner/Operator Fax: Not reported
Owner/Operator Email: Not reported

Historic Generators:

Receive Date: 1998-09-18 00:00:00.0
Handler Name: IRIS CUSTOM LAB
Federal Waste Generator Description: Small Quantity Generator

Map ID
Direction
Distance
Elevation

MAP FINDINGS

Site

Database(s)

EDR ID Number
EPA ID Number

IRIS CUSTOM LAB (Continued)

1001231388

State District Owner: Not reported
Large Quantity Handler of Universal Waste: No
Recognized Trader Importer: No
Recognized Trader Exporter: No
Spent Lead Acid Battery Importer: No
Spent Lead Acid Battery Exporter: No
Current Record: Yes
Non Storage Recycler Activity: Not reported
Electronic Manifest Broker: Not reported

List of NAICS Codes and Descriptions:

NAICS Codes: No NAICS Codes Found

Facility Has Received Notices of Violations:

Violations: No Violations Found

Evaluation Action Summary:

Evaluations: No Evaluations Found

FINDS:

Registry ID: 110002924621

Click Here:

Environmental Interest/Information System:

RCRAInfo is a national information system that supports the Resource Conservation and Recovery Act (RCRA) program through the tracking of events and activities related to facilities that generate, transport, and treat, store, or dispose of hazardous waste. RCRAInfo allows RCRA program staff to track the notification, permit, compliance, and corrective action activities required under RCRA.

ECHO:

Envid: 1001231388
Registry ID: 110002924621
DFR URL: <http://echo.epa.gov/detailed-facility-report?fid=110002924621>
Name: IRIS CUSTOM LAB
Address: 6767 SUNSET BLVD STE 3
City,State,Zip: HOLLYWOOD, CA 90028

A8 **SOUTH SERVICE**
Target **6767 W SUNSET BLV**
Property **LOS ANGELES, CA 90028**

EDR Hist Auto **1020325604**
N/A

Site 8 of 17 in cluster A

Actual:
352 ft.

EDR Hist Auto:

Year: Name: / Type:
1969: MURPHY & GOODWIN / Gasoline Service Stations
1970: MURPHY & GOODWIN / Gasoline Service Stations
1971: MURPHY & GOODWIN / Gasoline Service Stations
1972: MURPHY & GOODWIN / Gasoline Service Stations
1973: MURPHY & GOODWIN / Gasoline Service Stations
1987: SOUTH SERVICE / Gasoline Service Stations
1988: SOUTH SERVICE / Gasoline Service Stations

MAP FINDINGS

Map ID
Direction
Distance
Elevation

Site

Database(s)

EDR ID Number
EPA ID Number

A9
Target
Property

HATCH A D
6775 S SUNSET BLVD
LOS ANGELES, CA

EDR Hist Auto

1009079098
N/A

Site 9 of 17 in cluster A

Actual:
352 ft.

EDR Hist Auto:

Year:
1924:

Name: / Type:
HATCH A D / AUTOMOBILE SERVICE STATIONS

A10
Target
Property

GORDON SAML
6769 S SUNSET BLVD
LOS ANGELES, CA

EDR Hist Cleaner

1009188201
N/A

Site 10 of 17 in cluster A

Actual:
352 ft.

EDR Hist Cleaner:

Year:
1929:

Name: / Type:
GORDON SAML / CLOTHES PRESSERS CLEANERS AND REPAIRERS

A11
Target
Property

WISE EDW
1510 N HIGHLAND AVE
LOS ANGELES, CA

EDR Hist Cleaner

1009191784
N/A

Site 11 of 17 in cluster A

Actual:
352 ft.

EDR Hist Cleaner:

Year:
1937:

Name: / Type:
WISE EDW / CLOTHES PRESSERS AND CLEANERS

A12
Target
Property

KENT CLEANERS
6767 SUNSET BLVD UNIT 1
LOS ANGELES, CA 90028

DRYCLEANERS

S121699902
N/A

Site 12 of 17 in cluster A

Actual:
352 ft.

DRYCLEAN SOUTH COAST:

Name:	KENT CLEANERS
Address:	6767 SUNSET BLVD UNIT 1
City,State,Zip:	LOS ANGELES, CA 90028
Facility ID:	84366
Application Number:	246112
Permit Number:	D38846
Status:	O
Representative Name:	KI SU YIM
Representative Telephone:	213 3868973
Permit Status:	EXPIRED
BCAT Number:	000234
BCAT Description:	DRY CLEANING EQUIP PERCHLOROETHYLENE
CCAT Number:	04
CCAT Description:	VAPOR RECOVERY UNIT COMPRESS & CONDENSE
UTM East:	0
UTM North:	0
Application Date:	03/07/1991

Map ID
 Direction
 Distance
 Elevation

MAP FINDINGS

Site

Database(s)

EDR ID Number
 EPA ID Number

KENT CLEANERS (Continued)

S121699902

PO Issue Date: 05/31/1991
 NAICS Code: Not reported
 SIC Code: 7216

A13
Target
Property

DUPLICATE PHOTO
1522 N. HIGHLAND AVENUE
LOS ANGELES, CA 90028

ENVIROSTOR
HAZNET
HWTS

S110493795
N/A

Site 13 of 17 in cluster A

Actual:
352 ft.

ENVIROSTOR:
 Name: DUPLICATE PHOTO
 Address: 1522 N. HIGHLAND AVENUE
 City,State,Zip: LOS ANGELES, CA 90028
 Facility ID: 71003403
 Status: Refer: Other Agency
 Status Date: Not reported
 Site Code: Not reported
 Site Type: Tiered Permit
 Site Type Detailed: Tiered Permit
 Acres: Not reported
 NPL: NO
 Regulatory Agencies: NONE SPECIFIED
 Lead Agency: NONE SPECIFIED
 Program Manager: Not reported
 Supervisor: Not reported
 Division Branch: Cleanup Chatsworth
 Assembly: 50
 Senate: 26
 Special Program: Not reported
 Restricted Use: NO
 Site Mgmt Req: NONE SPECIFIED
 Funding: Not reported
 Latitude: 34.09874
 Longitude: -118.3385
 APN: NONE SPECIFIED
 Past Use: NONE SPECIFIED
 Potential COC: NONE SPECIFIED
 Confirmed COC: NONE SPECIFIED
 Potential Description: NONE SPECIFIED
 Alias Name: CAL920234442
 Alias Type: EPA Identification Number
 Alias Name: 71003403
 Alias Type: Envirostor ID Number

Completed Info:

Completed Area Name: Not reported
 Completed Sub Area Name: Not reported
 Completed Document Type: Not reported
 Completed Date: Not reported
 Comments: Not reported

Future Area Name: Not reported
 Future Sub Area Name: Not reported
 Future Document Type: Not reported
 Future Due Date: Not reported
 Schedule Area Name: Not reported
 Schedule Sub Area Name: Not reported

Map ID
Direction
Distance
Elevation

MAP FINDINGS

Site

Database(s)

EDR ID Number
EPA ID Number

DUPLICATE PHOTO (Continued)

S110493795

Schedule Document Type: Not reported
Schedule Due Date: Not reported
Schedule Revised Date: Not reported

HAZNET:

Name: GROESBECK CONSTRUCTION
Address: 1522 N HIGHLAND AVE
Address 2: Not reported
City,State,Zip: HOLLYWOOD, CA 900287002
Contact: JIM GROESBECK
Telephone: 3109036484
Mailing Name: Not reported
Mailing Address: 10718 HILLROSE CIR

Year: 2015
Gepaid: CAC002811626
TSD EPA ID: AZC950823111
CA Waste Code: 151 - Asbestos containing waste
Disposal Method: H132 - Landfill Or Surface Impoundment That Will Be Closed As
Landfill(To Include On-Site Treatment And/Or Stabilization)
Tons: 0.92

Additional Info:

Year: 2015
Gen EPA ID: CAC002811626

Shipment Date: 20150421
Creation Date: 9/22/2015 22:15:43
Receipt Date: 20150429
Manifest ID: 007631531FLE
Trans EPA ID: CAL000209864
Trans Name: KEY ENVIRONMENTAL SERVICES
Trans 2 EPA ID: CAR000049064
Trans 2 Name: ECTI
TSD EPA ID: AZC950823111
Trans Name: LA PAZ COUNTY LANDFILL
TSD EPA ID: Not reported
TSD EPA Alt Name: Not reported
Waste Code Description: 151 - Asbestos-containing waste
RCRA Code: Not reported
Meth Code: H132 - Landfill Or Surface Impoundment That Will Be Closed As
Landfill(To Include On-Site Treatment And/Or Stabilization)
Quantity Tons: 0.92
Waste Quantity: 4
Quantity Unit: Y
Additional Code 1: Not reported
Additional Code 2: Not reported
Additional Code 3: Not reported
Additional Code 4: Not reported
Additional Code 5: Not reported

HWTS:

Name: GROESBECK CONSTRUCTION
Address: 1522 N HIGHLAND AVE
Address 2: Not reported

Map ID
Direction
Distance
Elevation

MAP FINDINGS

Site

Database(s)

EDR ID Number
EPA ID Number

DUPLICATE PHOTO (Continued)

S110493795

City,State,Zip: HOLLYWOOD, CA 900287002
EPA ID: CAC002811626
Inactive Date: 07/21/2015
Create Date: 04/21/2015
Last Act Date: 07/22/2015
Mailing Name: Not reported
Mailing Address: 10718 HILLROSE CIR
Mailing Address 2: Not reported
Mailing City,State,Zip: SUNLAND, CA 910402600
Owner Name: JIM GROESBECK
Owner Address: 10718 HILLROSE CIR
Owner Address 2: Not reported
Owner City,State,Zip: SUNLAND, CA 910402600
Contact Name: JIM GROESBECK
Contact Address: 10718 HILLROSE CIR
Contact Address 2: Not reported
City,State,Zip: SUNLAND, CA 910402600

**A14
NW
< 1/8
0.005 mi.
25 ft.**

**PATTON ZIETAN
1552 N HIGHLAND AVE
LOS ANGELES, CA
Site 14 of 17 in cluster A**

**EDR Hist Auto 1009080869
N/A**

**Relative:
Higher**

EDR Hist Auto:

**Actual:
354 ft.**

Year: Name: / Type:
1929: PATTON ZIETAN / GASOLINE AND OIL SERVICE STATION
1933: HIGHLAND MOTOR SERVICE / GASOLINE AND OIL SERVICE STATIONS
1937: PATTON A E / GASOLINE AND OIL SERVICE STATIONS

**B15
SSE
< 1/8
0.013 mi.
67 ft.**

**6730 SUNSET BLVD
LOS ANGELES, CA
Site 1 of 16 in cluster B**

**UST U004303928
N/A**

**Relative:
Lower**

LOS ANGELES UST:

**Actual:
346 ft.**

Name: Not reported
Address: 6730 SUNSET BLVD
City,State,Zip: LOS ANGELES, CA
Facility ID: Not reported
Last Run Date: 01/01/1900
Status: HISTORICAL

MAP FINDINGS

Map ID
Direction
Distance
Elevation

Site

Database(s)

EDR ID Number
EPA ID Number

B16 **LAUTARET PAUL** **EDR Hist Cleaner** **1009188281**
SSE **6738 S SUNSET BLVD** **N/A**
< 1/8 **LOS ANGELES, CA**
0.013 mi.
67 ft. **Site 2 of 16 in cluster B**

Relative: EDR Hist Cleaner:
Lower

Actual: Year: Name: / Type:
346 ft. 1933: TISSENBAUM O B / CLOTHES PRESSERS AND CLEANERS
 1937: LAUTARET PAUL / CLOTHES PRESSERS AND CLEANERS

A17 **HOLLYWOOD AMERICAN CLEANERS** **EDR Hist Cleaner** **1009187879**
SSE **6748 S SUNSET BLVD** **N/A**
< 1/8 **LOS ANGELES, CA**
0.013 mi.
67 ft. **Site 15 of 17 in cluster A**

Relative: EDR Hist Cleaner:
Lower

Actual: Year: Name: / Type:
346 ft. 1929: HOLLYWOOD AMERICAN CLEANERS / CLOTHES PRESSERS CLEANERS AND REPAIRERS

B18 **SERVICE STATION 6338** **HIST UST** **1000166666**
South **6760 W SUNSET BLVD** **N/A**
< 1/8 **LOS ANGELES, CA 90012**
0.019 mi.
100 ft. **Site 3 of 16 in cluster B**

Relative: HIST UST:
Lower

Actual: Name: SERVICE STATION 6338
345 ft. Address: 6760 W SUNSET BLVD
 City,State,Zip: LOS ANGELES, CA 90012
 File Number: Not reported
 URL: Not reported
 Region: STATE
 Facility ID: 00000007860
 Facility Type: Gas Station
 Other Type: Not reported
 Contact Name: OMID BADKSHH
 Telephone: 2134636276
 Owner Name: UNION OIL COMPANY OF CALIFORNIA
 Owner Address: 3701 WILSHIRE BOULEVARD-SUITE
 Owner City,St,Zip: LOS ANGELES, CA 90010
 Total Tanks: 0003

Tank Num: 001
 Container Num: 6338-4
 Year Installed: 1971
 Tank Capacity: 00000550
 Tank Used for: WASTE
 Type of Fuel: WASTE OIL
 Container Construction Thickness: Not reported
 Leak Detection: Stock Inventor, Pressure Test

Tank Num: 002
 Container Num: 6338-2
 Year Installed: 1971

Map ID
Direction
Distance
Elevation

MAP FINDINGS

Site

Database(s)

EDR ID Number
EPA ID Number

SERVICE STATION 6338 (Continued)

1000166666

Tank Capacity: 00009940
Tank Used for: PRODUCT
Type of Fuel: UNLEADED
Container Construction Thickness: Not reported
Leak Detection: Stock Inventor, Pressure Test

Tank Num: 003
Container Num: 6338-1
Year Installed: 1971
Tank Capacity: 00009940
Tank Used for: PRODUCT
Type of Fuel: UNLEADED
Container Construction Thickness: Not reported
Leak Detection: Stock Inventor, Pressure Test

B19
South
< 1/8
0.019 mi.
100 ft.

SUNSET UNION SERVICE
6760 W SUNSET BLVD
LOS ANGELES, CA 90012

HAZMAT
SWEEPS UST
CA FID UST

S101585378
N/A

Site 4 of 16 in cluster B

Relative:
Lower

SWEEPS UST:
Name: SUNSET UNION SERVICE
Address: 6760 W SUNSET BLVD
City: LOS ANGELES
Status: Not reported
Comp Number: 892
Number: Not reported
Board Of Equalization: 44-000051
Referral Date: Not reported
Action Date: Not reported
Created Date: Not reported
Owner Tank Id: Not reported
SWRCB Tank Id: 19-050-000892-000001
Tank Status: Not reported
Capacity: 550
Active Date: Not reported
Tank Use: OIL
STG: WASTE
Content: WASTE OIL
Number Of Tanks: 3

Actual:
345 ft.

Name: SUNSET UNION SERVICE
Address: 6760 W SUNSET BLVD
City: LOS ANGELES
Status: Not reported
Comp Number: 892
Number: Not reported
Board Of Equalization: 44-000051
Referral Date: Not reported
Action Date: Not reported
Created Date: Not reported
Owner Tank Id: Not reported
SWRCB Tank Id: 19-050-000892-000002
Tank Status: Not reported
Capacity: 9940
Active Date: Not reported
Tank Use: M.V. FUEL

Map ID
Direction
Distance
Elevation

MAP FINDINGS

Site

Database(s)

EDR ID Number
EPA ID Number

SUNSET UNION SERVICE (Continued)

S101585378

STG: PRODUCT
Content: REG UNLEADED
Number Of Tanks: Not reported

Name: SUNSET UNION SERVICE
Address: 6760 W SUNSET BLVD
City: LOS ANGELES
Status: Not reported
Comp Number: 892
Number: Not reported
Board Of Equalization: 44-000051
Referral Date: Not reported
Action Date: Not reported
Created Date: Not reported
Owner Tank Id: Not reported
SWRCB Tank Id: 19-050-000892-000003
Tank Status: Not reported
Capacity: 9940
Active Date: Not reported
Tank Use: M.V. FUEL
STG: PRODUCT
Content: REG UNLEADED
Number Of Tanks: Not reported

CA FID UST:
Facility ID: 19023141
Regulated By: UTNKA
Regulated ID: 00007860
Cortese Code: Not reported
SIC Code: Not reported
Facility Phone: 2134636276
Mail To: Not reported
Mailing Address: 6760 W SUNSET BLVD
Mailing Address 2: Not reported
Mailing City,St,Zip: LOS ANGELES 900120000
Contact: Not reported
Contact Phone: Not reported
DUNs Number: Not reported
NPDES Number: Not reported
EPA ID: Not reported
Comments: Not reported
Status: Active

LOS ANGELES HM:
Name: UNOCAL - BADAHSH, OMID
Address: 6760 W SUNSET BLVD
City,State,Zip: LOS ANGELES, CA 90028
Facility ID: FA0003178
Last Run Date: 06/01/2019
Status: INACTIVE

Map ID
Direction
Distance
Elevation

MAP FINDINGS

Site

Database(s)

EDR ID Number
EPA ID Number

B20
South
< 1/8
0.019 mi.
100 ft.
UNION OIL 6338
6760 SUNSET BLVD
LOS ANGELES, CA 90012
Site 5 of 16 in cluster B

HAZNET **S113008833**
HIST UST **N/A**
HWTS

Relative:
Lower
Actual:
345 ft.

HIST UST:
Name: UNION OIL 6338
Address: 6760 SUNSET BLVD
City,State,Zip: LOS ANGELES, CA 90012
File Number: 0002838E
URL: <http://geotracker.waterboards.ca.gov/ustpdfs/pdf/0002838E.pdf>
Region: Not reported
Facility ID: Not reported
Facility Type: Not reported
Other Type: Not reported
Contact Name: Not reported
Telephone: Not reported
Owner Name: Not reported
Owner Address: Not reported
Owner City,St,Zip: Not reported
Total Tanks: Not reported

Tank Num: Not reported
Container Num: Not reported
Year Installed: Not reported
Tank Capacity: Not reported
Tank Used for: Not reported
Type of Fuel: Not reported
Container Construction Thickness: Not reported
Leak Detection: Not reported

Tank Num: Not reported
Container Num: Not reported
Year Installed: Not reported
Tank Capacity: Not reported
Tank Used for: Not reported
Type of Fuel: Not reported
Container Construction Thickness: Not reported
Leak Detection: Not reported

[Click here for Geo Tracker PDF:](#)

HAZNET:
Name: UNOCAL SERVICE STATION #6338
Address: 6760 SUNSET BLVD
Address 2: Not reported
City,State,Zip: LOS ANGELES, CA 900120000
Contact: CHRISTOPHER Z HILL
Telephone: 7144286802
Mailing Name: Not reported
Mailing Address: PO BOX 25376

Year: 1993
Gepaid: CAD981645237
TSD EPA ID: CAD981458466
CA Waste Code: 241 - Tank bottom waste
Disposal Method: R01 - Recycler
Tons: 19.182

Map ID
Direction
Distance
Elevation

MAP FINDINGS

Site

Database(s)

EDR ID Number
EPA ID Number

UNION OIL 6338 (Continued)

S113008833

Year: 1993
Gepaid: CAD981645237
TSD EPA ID: CAT080013352
CA Waste Code: 241 - Tank bottom waste
Disposal Method: R01 - Recycler
Tons: 10.008

Additional Info:

Year: 1993
Gen EPA ID: CAD981645237

Shipment Date: 19930127
Creation Date: 9/15/1995 0:00:00
Receipt Date: 19930127
Manifest ID: 92593224
Trans EPA ID: CAL922125668
Trans Name: Not reported
Trans 2 EPA ID: Not reported
Trans 2 Name: Not reported
TSD EPA ID: CAD981458466
Trans Name: Not reported
TSD Alt EPA ID: CAD981458466
TSD Alt Name: Not reported
Waste Code Description: 241 - Tank bottom waste 251 Still bottoms with halogenated organics
RCRA Code: Not reported
Meth Code: R01 - Recycler
Quantity Tons: 19.182
Waste Quantity: 4600
Quantity Unit: G
Additional Code 1: Not reported
Additional Code 2: Not reported
Additional Code 3: Not reported
Additional Code 4: Not reported
Additional Code 5: Not reported

Shipment Date: 19930127
Creation Date: 9/15/1995 0:00:00
Receipt Date: 19930127
Manifest ID: 92593223
Trans EPA ID: CAL922125668
Trans Name: Not reported
Trans 2 EPA ID: Not reported
Trans 2 Name: Not reported
TSD EPA ID: CAT080013352
Trans Name: Not reported
TSD Alt EPA ID: CAT080013352
TSD Alt Name: Not reported
Waste Code Description: 241 - Tank bottom waste 251 Still bottoms with halogenated organics
RCRA Code: Not reported
Meth Code: R01 - Recycler
Quantity Tons: 10.008
Waste Quantity: 2400
Quantity Unit: G
Additional Code 1: Not reported
Additional Code 2: Not reported
Additional Code 3: Not reported

Map ID
 Direction
 Distance
 Elevation

MAP FINDINGS

Site

Database(s)

EDR ID Number
 EPA ID Number

UNION OIL 6338 (Continued)

S113008833

Additional Code 4: Not reported
 Additional Code 5: Not reported

HWTS:

Name: UNOCAL SERVICE STATION #6338
 Address: 6760 SUNSET BLVD
 Address 2: Not reported
 City,State,Zip: LOS ANGELES, CA 900120000
 EPA ID: CAD981645237
 Inactive Date: 06/30/1997
 Create Date: 07/03/1987
 Last Act Date: 12/30/1997
 Mailing Name: HAZMAT COMPL COORD, RM 9001
 Mailing Address: PO BOX 25376
 Mailing Address 2: Not reported
 Mailing City,State,Zip: SANTA ANA, CA 927995376
 Owner Name: UNION OIL COMPANY OF CALIFORNI
 Owner Address: DBA UNOCAL
 Owner Address 2: Not reported
 Owner City,State,Zip: EL SEGUNDO, CA 902450000
 Contact Name: CHRISTOPHER Z HILL
 Contact Address: PO BOX 25376 CANX VQ97 CC
 Contact Address 2: Not reported
 City,State,Zip: SANTA ANA, CA 927995376

B21
South
< 1/8
0.019 mi.
100 ft.

UNOCAL #6338
6760 SUNSET BLVD
HOLLYWOOD, CA 90028
Site 6 of 16 in cluster B

CERS **S112846145**
LUST **N/A**
HAZNET
Cortese
HWTS

Relative:
Lower
Actual:
345 ft.

LUST:
 Name: UNOCAL #6338
 Address: 6760 SUNSET BLVD
 City,State,Zip: HOLLYWOOD, CA 90028
 Lead Agency: SWRCB
 Case Type: LUST Cleanup Site
 Geo Track: http://geotracker.waterboards.ca.gov/profile_report.asp?global_id=T10000005393
 Global Id: T10000005393
 Latitude: 34.0979863
 Longitude: -118.3381743
 Status: Completed - Case Closed
 Status Date: 01/01/2010
 Case Worker: Not reported
 RB Case Number: Not reported
 Local Agency: Not reported
 File Location: Not reported
 Local Case Number: Not reported
 Potential Media Affect: Not reported
 Potential Contaminants of Concern: Not reported
 Site History: Not reported

LUST:
 Global Id: T10000005393
 Action Type: Other
 Date: 01/01/1993
 Action: Leak Began

Map ID
Direction
Distance
Elevation

MAP FINDINGS

Site

Database(s)

EDR ID Number
EPA ID Number

UNOCAL #6338 (Continued)

S112846145

Global Id: T10000005393
Action Type: Other
Date: 01/01/1993
Action: Leak Discovery

Global Id: T10000005393
Action Type: Other
Date: 03/04/1993
Action: Leak Reported

LUST:

Global Id: T10000005393
Status: Open - Case Begin Date
Status Date: 01/01/1993

Global Id: T10000005393
Status: Open - Site Assessment
Status Date: 03/04/1993

Global Id: T10000005393
Status: Completed - Case Closed
Status Date: 01/01/2010

CORTESE:

Name: UNOCAL #6338
Address: 6760 SUNSET BLVD
City,State,Zip: HOLLYWOOD, CA 90028
Region: CORTESE
Envirostor Id: Not reported
Global ID: T10000005393
Site/Facility Type: LUST CLEANUP SITE
Cleanup Status: COMPLETED - CASE CLOSED
Status Date: Not reported
Site Code: Not reported
Latitude: Not reported
Longitude: Not reported
Owner: Not reported
Enf Type: Not reported
Swat R: Not reported
Flag: active
Order No: Not reported
Waste Discharge System No: Not reported
Effective Date: Not reported
Region 2: Not reported
WID Id: Not reported
Solid Waste Id No: Not reported
Waste Management Uit Name: Not reported
File Name: Active Open

HAZNET:

Name: 1X ROBERT HALEY
Address: 6760 SUNSET BLVD
Address 2: Not reported
City,State,Zip: HOLLYWOOD, CA 900280000
Contact: JEFF CHRISTENSEN/OWNER REP

Map ID
Direction
Distance
Elevation

MAP FINDINGS

Site

Database(s)

EDR ID Number
EPA ID Number

UNOCAL #6338 (Continued)

S112846145

Telephone: 7147537895
Mailing Name: Not reported
Mailing Address: ROBERT HALEY

Year: 1993
Gepaid: CAC000802384
TSD EPA ID: Not reported
CA Waste Code: 221 - Waste oil and mixed oil
Disposal Method: R01 - Recycler
Tons: 0.19

Year: 1993
Gepaid: CAC000802384
TSD EPA ID: CAD099452708
CA Waste Code: 135 - Unspecified aqueous solution
Disposal Method: R01 - Recycler
Tons: 1.134

Additional Info:

Year: 1993
Gen EPA ID: CAC000802384

Shipment Date: 19930408
Creation Date: 9/6/1995 0:00:00
Receipt Date: 19930413
Manifest ID: 90862732
Trans EPA ID: CAD922491896
Trans Name: Not reported
Trans 2 EPA ID: Not reported
Trans 2 Name: Not reported
TSD EPA ID: Not reported
Trans Name: Not reported
TSD EPA ID: Not reported
TSD EPA Alt Name: Not reported
Waste Code Description: 221 - Waste oil and mixed oil
RCRA Code: Not reported
Meth Code: R01 - Recycler
Quantity Tons: 0.19
Waste Quantity: 50
Quantity Unit: G
Additional Code 1: Not reported
Additional Code 2: Not reported
Additional Code 3: Not reported
Additional Code 4: Not reported
Additional Code 5: Not reported

Shipment Date: 19930406
Creation Date: 9/6/1995 0:00:00
Receipt Date: 19930406
Manifest ID: 91658350
Trans EPA ID: CAD981434913
Trans Name: Not reported
Trans 2 EPA ID: Not reported
Trans 2 Name: Not reported
TSD EPA ID: CAD099452708
Trans Name: Not reported

Map ID
Direction
Distance
Elevation

MAP FINDINGS

Site

Database(s)

EDR ID Number
EPA ID Number

UNOCAL #6338 (Continued)

S112846145

TSDF Alt EPA ID: Not reported
TSDF Alt Name: Not reported
Waste Code Description: 135 - Unspecified aqueous solution
RCRA Code: Not reported
Meth Code: R01 - Recycler
Quantity Tons: 1.134
Waste Quantity: 270
Quantity Unit: G
Additional Code 1: Not reported
Additional Code 2: Not reported
Additional Code 3: Not reported
Additional Code 4: Not reported
Additional Code 5: Not reported

CERS:

Name: UNOCAL #6338
Address: 6760 SUNSET BLVD
City,State,Zip: HOLLYWOOD, CA 90028
Site ID: 197113
CERS ID: T10000005393
CERS Description: Leaking Underground Storage Tank Cleanup Site

HWTS:

Name: 1X ROBERT HALEY
Address: 6760 SUNSET BLVD
Address 2: Not reported
City,State,Zip: HOLLYWOOD, CA 900280000
EPA ID: CAC000802384
Inactive Date: 10/25/2000
Create Date: 04/06/1993
Last Act Date: 10/25/2000
Mailing Name: Not reported
Mailing Address: ROBERT HALEY
Mailing Address 2: Not reported
Mailing City,State,Zip: CORONA DEL MAR, CA 926250000
Owner Name: ROBERT HALEY
Owner Address: --
Owner Address 2: Not reported
Owner City,State,Zip: --, 99 --
Contact Name: JEFF CHRISTENSEN/OWNER REP
Contact Address: --
Contact Address 2: Not reported
City,State,Zip: --, 99 --

B22
South
< 1/8
0.019 mi.
100 ft.

UNOCAL - BADAHSH, OMID
6760 W SUNSET BLVD
LOS ANGELES, CA 90028
Site 7 of 16 in cluster B

UST U004305638
N/A

Relative:
Lower

LOS ANGELES UST:
Name: UNOCAL - BADAHSH, OMID
Address: 6760 W SUNSET BLVD
City,State,Zip: LOS ANGELES, CA 90028
Facility ID: FA0003178
Last Run Date: 06/03/2019
Status: INACTIVE

Actual:
345 ft.

Map ID
 Direction
 Distance
 Elevation

MAP FINDINGS

Site

Database(s)

EDR ID Number
 EPA ID Number

UNION OIL #6338 (Continued)

U001560544

Tank Capacity: 00000000
 Tank Used for: PRODUCT
 Type of Fuel: 06
 Container Construction Thickness: Not reported
 Leak Detection: None

Tank Num: 004
 Container Num: 4
 Year Installed: Not reported
 Tank Capacity: 00000000
 Tank Used for: PRODUCT
 Type of Fuel: 06
 Container Construction Thickness: Not reported
 Leak Detection: None

B25
South
< 1/8
0.019 mi.
100 ft.

AUGA EMILE
6786 S SUNSET BLVD
LOS ANGELES, CA
Site 10 of 16 in cluster B

EDR Hist Cleaner **1009192714**
N/A

Relative:
Lower

EDR Hist Cleaner:

Actual:
345 ft.

Year: 1937; Name: / Type: AUGA EMILE / LAUNDRIES HAND

B26
ESE
< 1/8
0.020 mi.
108 ft.

THE VANBARTON GROUP
6725 SUNSET BLVD.
LOS ANGELES, CA 90028
Site 11 of 16 in cluster B

RCRA NonGen / NLR **1025864113**
N/A

Relative:
Lower

RCRA NonGen / NLR:

Actual:
348 ft.

Date Form Received by Agency: 2019-11-26 00:00:00.0
 Handler Name: THE VANBARTON GROUP
 Handler Address: 6725 SUNSET BLVD.
 Handler City,State,Zip: LOS ANGELES, CA 90028
 EPA ID: CAC003044931
 Contact Name: DREW KRUEPER
 Contact Address: 6725 SUNSET BLVD.
 Contact City,State,Zip: LOS ANGELES, CA 90028
 Contact Telephone: 713-874-7187
 Contact Fax: Not reported
 Contact Email: FSANCHEZ@SWINERTON.COM
 Contact Title: Not reported
 EPA Region: 09
 Land Type: Not reported
 Federal Waste Generator Description: Not a generator, verified
 Non-Notifier: Not reported
 Biennial Report Cycle: Not reported
 Accessibility: Not reported
 Active Site Indicator: Not reported
 State District Owner: Not reported
 State District: Not reported
 Mailing Address: 6725 SUNSET BLVD.
 Mailing City,State,Zip: LOS ANGELES, CA 90028

Map ID
 Direction
 Distance
 Elevation

MAP FINDINGS

Site

Database(s)

EDR ID Number
 EPA ID Number

THE VANBARTON GROUP (Continued)

1025864113

Owner Name:	VBG 6725 SUNSET LLC		
Owner Type:	Other		
Operator Name:	DREW KRUEPER		
Operator Type:	Other		
Short-Term Generator Activity:	No		
Importer Activity:	No		
Mixed Waste Generator:	No		
Transporter Activity:	No		
Transfer Facility Activity:	No		
Recycler Activity with Storage:	No		
Small Quantity On-Site Burner Exemption:	No		
Smelting Melting and Refining Furnace Exemption:	No		
Underground Injection Control:	No		
Off-Site Waste Receipt:	No		
Universal Waste Indicator:	No		
Universal Waste Destination Facility:	No		
Federal Universal Waste:	No		
Active Site Fed-Reg Treatment Storage and Disposal Facility:		Not reported	
Active Site Converter Treatment storage and Disposal Facility:		Not reported	
Active Site State-Reg Treatment Storage and Disposal Facility:		Not reported	
Active Site State-Reg Handler:	---		
Federal Facility Indicator:		Not reported	
Hazardous Secondary Material Indicator:		N	
Sub-Part K Indicator:		Not reported	
Commercial TSD Indicator:	No		
Treatment Storage and Disposal Type:		Not reported	
2018 GPRA Permit Baseline:		Not on the Baseline	
2018 GPRA Renewals Baseline:		Not on the Baseline	
Permit Renewals Workload Universe:		Not reported	
Permit Workload Universe:		Not reported	
Permit Progress Universe:		Not reported	
Post-Closure Workload Universe:		Not reported	
Closure Workload Universe:		Not reported	
202 GPRA Corrective Action Baseline:	No		
Corrective Action Workload Universe:	No		
Subject to Corrective Action Universe:	No		
Non-TSDFs Where RCRA CA has Been Imposed Universe:	No		
TSDFs Potentially Subject to CA Under 3004 (u)/(v) Universe:	No		
TSDFs Only Subject to CA under Discretionary Auth Universe:	No		
Corrective Action Priority Ranking:		No NCAPS ranking	
Environmental Control Indicator:	No		
Institutional Control Indicator:	No		
Human Exposure Controls Indicator:	N/A		
Groundwater Controls Indicator:	N/A		
Operating TSDF Universe:		Not reported	
Full Enforcement Universe:		Not reported	
Significant Non-Complier Universe:	No		
Unaddressed Significant Non-Complier Universe:	No		
Addressed Significant Non-Complier Universe:	No		
Significant Non-Complier With a Compliance Schedule Universe:	No		
Financial Assurance Required:		Not reported	
Handler Date of Last Change:		2019-11-27 13:52:07.0	
Recognized Trader-Importer:	No		
Recognized Trader-Exporter:	No		
Importer of Spent Lead Acid Batteries:	No		
Exporter of Spent Lead Acid Batteries:	No		
Recycler Activity Without Storage:	No		

Map ID
Direction
Distance
Elevation

MAP FINDINGS

Site

Database(s)

EDR ID Number
EPA ID Number

THE VANBARTON GROUP (Continued)

1025864113

Manifest Broker: No
Sub-Part P Indicator: No

Handler - Owner Operator:

Owner/Operator Indicator: Owner
Owner/Operator Name: VBG 6725 SUNSET LLC
Legal Status: Other
Date Became Current: Not reported
Date Ended Current: Not reported
Owner/Operator Address: 6725 SUNSET BLVD.
Owner/Operator City,State,Zip: LOS ANGELES, CA 90028
Owner/Operator Telephone: 650-861-7271
Owner/Operator Telephone Ext: Not reported
Owner/Operator Fax: Not reported
Owner/Operator Email: Not reported

Owner/Operator Indicator: Operator
Owner/Operator Name: DREW KRUEPER
Legal Status: Other
Date Became Current: Not reported
Date Ended Current: Not reported
Owner/Operator Address: 6725 SUNSET BLVD.
Owner/Operator City,State,Zip: LOS ANGELES, CA 90028
Owner/Operator Telephone: 713-874-7187
Owner/Operator Telephone Ext: Not reported
Owner/Operator Fax: Not reported
Owner/Operator Email: Not reported

Historic Generators:

Receive Date: 2019-11-26 00:00:00.0
Handler Name: THE VANBARTON GROUP
Federal Waste Generator Description: Not a generator, verified
State District Owner: Not reported
Large Quantity Handler of Universal Waste: No
Recognized Trader Importer: No
Recognized Trader Exporter: No
Spent Lead Acid Battery Importer: No
Spent Lead Acid Battery Exporter: No
Current Record: Yes
Non Storage Recycler Activity: Not reported
Electronic Manifest Broker: Not reported

List of NAICS Codes and Descriptions:

NAICS Code: 238910
NAICS Description: SITE PREPARATION CONTRACTORS

Facility Has Received Notices of Violations:

Violations: No Violations Found

Evaluation Action Summary:

Evaluations: No Evaluations Found

Map ID
 Direction
 Distance
 Elevation

MAP FINDINGS

Site

Database(s)

EDR ID Number
 EPA ID Number

B27
ESE
 < 1/8
 0.020 mi.
 108 ft.

PETERSEN PUBLISHING COMPANY
6725 SUNSET BLVD
LOS ANGELES, CA 90028

RCRA NonGen / NLR
ECHO

FINDS 1000218050
N/A

Site 12 of 16 in cluster B

Relative:
Lower

RCRA NonGen / NLR:

Actual:
348 ft.

Date Form Received by Agency: 1993-08-03 00:00:00.0
 Handler Name: PETERSEN PUBLISHING COMPANY
 Handler Address: 6725 SUNSET BLVD
 Handler City,State,Zip: LOS ANGELES, CA 90028
 EPA ID: CAD037067857
 Contact Name: ENVIRONMENTAL MANAGER
 Contact Address: 6725 SUNSET BLVD
 Contact City,State,Zip: LOS ANGELES, CA 90028
 Contact Telephone: 213-854-2862
 Contact Fax: Not reported
 Contact Email: Not reported
 Contact Title: Not reported
 EPA Region: 09
 Land Type: Not reported
 Federal Waste Generator Description: Not a generator, verified
 Non-Notifier: Not reported
 Biennial Report Cycle: Not reported
 Accessibility: Not reported
 Active Site Indicator: Not reported
 State District Owner: CA
 State District: 4R
 Mailing Address: SUNSET BLVD
 Mailing City,State,Zip: LOS ANGELES, CA 90028
 Owner Name: ROBERT PETERSEN
 Owner Type: Private
 Operator Name: NOT REQUIRED
 Operator Type: Private
 Short-Term Generator Activity: No
 Importer Activity: No
 Mixed Waste Generator: No
 Transporter Activity: No
 Transfer Facility Activity: No
 Recycler Activity with Storage: No
 Small Quantity On-Site Burner Exemption: No
 Smelting Melting and Refining Furnace Exemption: No
 Underground Injection Control: No
 Off-Site Waste Receipt: No
 Universal Waste Indicator: No
 Universal Waste Destination Facility: No
 Federal Universal Waste: No
 Active Site Fed-Reg Treatment Storage and Disposal Facility: Not reported
 Active Site Converter Treatment storage and Disposal Facility: Not reported
 Active Site State-Reg Treatment Storage and Disposal Facility: Not reported
 Active Site State-Reg Handler: ---
 Federal Facility Indicator: Not reported
 Hazardous Secondary Material Indicator: NN
 Sub-Part K Indicator: Not reported
 Commercial TSD Indicator: No
 Treatment Storage and Disposal Type: Not reported
 2018 GPRPA Permit Baseline: Not on the Baseline
 2018 GPRPA Renewals Baseline: Not on the Baseline
 Permit Renewals Workload Universe: Not reported

Map ID
Direction
Distance
Elevation

MAP FINDINGS

Site

Database(s)

EDR ID Number
EPA ID Number

PETERSEN PUBLISHING COMPANY (Continued)

1000218050

Permit Workload Universe: Not reported
Permit Progress Universe: Not reported
Post-Closure Workload Universe: Not reported
Closure Workload Universe: Not reported
202 GPRA Corrective Action Baseline: No
Corrective Action Workload Universe: No
Subject to Corrective Action Universe: No
Non-TSDFs Where RCRA CA has Been Imposed Universe: No
TSDFs Potentially Subject to CA Under 3004 (u)/(v) Universe: No
TSDFs Only Subject to CA under Discretionary Auth Universe: No
Corrective Action Priority Ranking: No NCAPS ranking
Environmental Control Indicator: No
Institutional Control Indicator: No
Human Exposure Controls Indicator: N/A
Groundwater Controls Indicator: N/A
Operating TSDF Universe: Not reported
Full Enforcement Universe: Not reported
Significant Non-Complier Universe: No
Unaddressed Significant Non-Complier Universe: No
Addressed Significant Non-Complier Universe: No
Significant Non-Complier With a Compliance Schedule Universe: No
Financial Assurance Required: Not reported
Handler Date of Last Change: 2000-09-15 17:29:15.0
Recognized Trader-Importer: No
Recognized Trader-Exporter: No
Importer of Spent Lead Acid Batteries: No
Exporter of Spent Lead Acid Batteries: No
Recycler Activity Without Storage: Not reported
Manifest Broker: Not reported
Sub-Part P Indicator: No

Handler - Owner Operator:

Owner/Operator Indicator: Owner
Owner/Operator Name: ROBERT PETERSEN
Legal Status: Private
Date Became Current: Not reported
Date Ended Current: Not reported
Owner/Operator Address: NOT REQUIRED
Owner/Operator City,State,Zip: NOT REQUIRED, ME 99999
Owner/Operator Telephone: 415-555-1212
Owner/Operator Telephone Ext: Not reported
Owner/Operator Fax: Not reported
Owner/Operator Email: Not reported

Owner/Operator Indicator: Operator
Owner/Operator Name: NOT REQUIRED
Legal Status: Private
Date Became Current: Not reported
Date Ended Current: Not reported
Owner/Operator Address: NOT REQUIRED
Owner/Operator City,State,Zip: NOT REQUIRED, ME 99999
Owner/Operator Telephone: 415-555-1212
Owner/Operator Telephone Ext: Not reported
Owner/Operator Fax: Not reported
Owner/Operator Email: Not reported

Map ID
Direction
Distance
Elevation

MAP FINDINGS

Site

Database(s)

EDR ID Number
EPA ID Number

PETERSEN PUBLISHING COMPANY (Continued)

1000218050

Historic Generators:

Receive Date: 1993-08-03 00:00:00.0
Handler Name: PETERSEN PUBLISHING COMPANY
Federal Waste Generator Description: Not a generator, verified
State District Owner: CA
Large Quantity Handler of Universal Waste: No
Recognized Trader Importer: No
Recognized Trader Exporter: No
Spent Lead Acid Battery Importer: No
Spent Lead Acid Battery Exporter: No
Current Record: Yes
Non Storage Recycler Activity: Not reported
Electronic Manifest Broker: Not reported

List of NAICS Codes and Descriptions:

NAICS Codes: No NAICS Codes Found

Facility Has Received Notices of Violations:

Violations: No Violations Found

Evaluation Action Summary:

Evaluations: No Evaluations Found

FINDS:

Registry ID: 110002643113

Click Here:

Environmental Interest/Information System:

RCRAInfo is a national information system that supports the Resource Conservation and Recovery Act (RCRA) program through the tracking of events and activities related to facilities that generate, transport, and treat, store, or dispose of hazardous waste. RCRAInfo allows RCRA program staff to track the notification, permit, compliance, and corrective action activities required under RCRA.

ECHO:

Envid: 1000218050
Registry ID: 110002643113
DFR URL: <http://echo.epa.gov/detailed-facility-report?fid=110002643113>
Name: PETERSEN PUBLISHING COMPANY
Address: 6725 SUNSET BLVD
City,State,Zip: LOS ANGELES, CA 90028

B28
ESE
< 1/8
0.020 mi.
108 ft.

PETERSEN PUBLISHING CO
6725 W SUNSET BLVD
LOS ANGELES, CA 90028

HAZMAT S123541753
N/A

Site 13 of 16 in cluster B

Relative:
Lower
Actual:
348 ft.

LOS ANGELES HM:
Name: PETERSEN PUBLISHING CO
Address: 6725 W SUNSET BLVD
City,State,Zip: LOS ANGELES, CA 90028
Facility ID: FA0001289

Map ID
Direction
Distance
Elevation

MAP FINDINGS

Site

Database(s)

EDR ID Number
EPA ID Number

PETERSEN PUBLISHING CO (Continued)

S123541753

Last Run Date: 06/01/2019
Status: INACTIVE

A29
West
< 1/8
0.021 mi.
111 ft.

LA UNI SCH DIST, HOLLYWOOD HIG
1521 N HIGHLAND AV
LOS ANGELES, CA 90028
Site 16 of 17 in cluster A

EMI S102807936
HAZMAT N/A
CERS
CERS HAZ WASTE

Relative:
Higher
Actual:
353 ft.

CERS HAZ WASTE:
Name: LAUSD - HOLLYWOOD HIGH SCHOOL
Address: 1521 N HIGHLAND AVE
City,State,Zip: LOS ANGELES, CA 90028
Site ID: 129906
CERS ID: 10243030
CERS Description: Hazardous Waste Generator

EMI:
Name: LA UNI SCH DIST, HOLLYWOOD HIG
Address: 1521 N HIGHLAND AV
City,State,Zip: LOS ANGELES, CA 900280000
Year: 1990
County Code: 19
Air Basin: SC
Facility ID: 18683
Air District Name: SC
SIC Code: 8211
Air District Name: SOUTH COAST AQMD
Community Health Air Pollution Info System: Not reported
Consolidated Emission Reporting Rule: Not reported
Total Organic Hydrocarbon Gases Tons/Yr: 0
Reactive Organic Gases Tons/Yr: 0
Carbon Monoxide Emissions Tons/Yr: 0
NOX - Oxides of Nitrogen Tons/Yr: 0
SOX - Oxides of Sulphur Tons/Yr: 0
Particulate Matter Tons/Yr: 0
Part. Matter 10 Micrometers and Smlr Tons/Yr: 0

LOS ANGELES HM:
Name: LAUSD - HOLLYWOOD HIGH SCHOOL
Address: 1521 N HIGHLAND AVE
City,State,Zip: LOS ANGELES, CA 90028
Facility ID: FA0006579
Last Run Date: 06/01/2019
Status: ACTIVE

CERS:
Name: LAUSD - HOLLYWOOD HIGH SCHOOL
Address: 1521 N HIGHLAND AVE
City,State,Zip: LOS ANGELES, CA 90028
Site ID: 129906
CERS ID: 10243030
CERS Description: Chemical Storage Facilities

Violations:
Site ID: 129906
Site Name: LAUSD - HOLLYWOOD HIGH SCHOOL

Map ID
Direction
Distance
Elevation

MAP FINDINGS

Site

Database(s)

EDR ID Number
EPA ID Number

LA UNI SCH DIST, HOLLYWOOD HIG (Continued)

S102807936

Violation Date: 06-04-2018
Citation: HSC 6.95 25508(a)(1) - California Health and Safety Code, Chapter 6.95, Section(s) 25508(a)(1)
Violation Description: Failure to complete and electronically submit hazardous material inventory information for all reportable hazardous materials on site at or above reportable quantities.
Violation Notes: Chemical Inventory: Provide DOT Codes for each chemical on the inventory. Provide a list of all components for chemicals listed as a "mixture".
Violation Division: Los Angeles City Fire Department
Violation Program: HMRRP
Violation Source: CERS

Site ID: 129906
Site Name: LAUSD - HOLLYWOOD HIGH SCHOOL
Violation Date: 04-10-2013
Citation: HSC 6.67 Multiple - California Health and Safety Code, Chapter 6.67, Section(s) Multiple
Violation Description: Haz Waste Generator Program - Operations/Maintenance - General provide spills kit for chemical storage room
Violation Notes: Los Angeles County Fire Department
Violation Division: HW
Violation Program: HW
Violation Source: CERS

Site ID: 129906
Site Name: LAUSD - HOLLYWOOD HIGH SCHOOL
Violation Date: 06-04-2018
Citation: HSC 6.95 25505(a)(4) - California Health and Safety Code, Chapter 6.95, Section(s) 25505(a)(4)
Violation Description: Failure to provide initial and annual training to all employees in safety procedures in the event of a release or threatened release of a hazardous material or failure to document and maintain training records for a minimum of three years.
Violation Notes: Training Plan: Provide 3 years proof of training.
Violation Division: Los Angeles City Fire Department
Violation Program: HMRRP
Violation Source: CERS

Site ID: 129906
Site Name: LAUSD - HOLLYWOOD HIGH SCHOOL
Violation Date: 06-04-2018
Citation: HSC 6.95 25508(a)(1) - California Health and Safety Code, Chapter 6.95, Section(s) 25508(a)(1)
Violation Description: Failure to establish and electronically submit an adequate emergency response plan and procedures for a release or threatened release of a hazardous material.
Violation Notes: Emergency Plan: Provide an updated Emergency plan/Training Plan.
Violation Division: Los Angeles City Fire Department
Violation Program: HMRRP
Violation Source: CERS

Site ID: 129906
Site Name: LAUSD - HOLLYWOOD HIGH SCHOOL
Violation Date: 06-04-2018
Citation: HSC 6.95 25508(a)(1) - California Health and Safety Code, Chapter 6.95, Section(s) 25508(a)(1)
Violation Description: Failure to complete and electronically submit a site map with all

Map ID
Direction
Distance
Elevation

MAP FINDINGS

Site

Database(s)

EDR ID Number
EPA ID Number

LA UNI SCH DIST, HOLLYWOOD HIG (Continued)

S102807936

Violation Notes: required content.
Site Map: Provide labels for 1)Emergency assembly area 2)north directional

Violation Division: Los Angeles City Fire Department
Violation Program: HMRRP
Violation Source: CERS

Site ID: 129906
Site Name: LAUSD - HOLLYWOOD HIGH SCHOOL
Violation Date: 06-04-2018
Citation: HSC 6.95 25508(a)(1) - California Health and Safety Code, Chapter 6.95, Section(s) 25508(a)(1)

Violation Description: Failure to establish and electronically submit an adequate training program in safety procedures in the event of a release or threatened release of a hazardous material.

Violation Notes: Training Plan: Provide an updated Emergency Plan/Training Plan. Provide 3 years proof of training.

Violation Division: Los Angeles City Fire Department
Violation Program: HMRRP
Violation Source: CERS

Evaluation:
Eval General Type: Compliance Evaluation Inspection
Eval Date: 06-04-2018
Violations Found: Yes
Eval Type: Routine done by local agency
Eval Notes: Consent to enter, inspect and take photographs was given by: Frank Muniz. The Business Activities, Owner/Operator Identification, Hazardous Materials Inventory, Site Map, Emergency Response/Contingency Plan and Employee Training Plan sections were reviewed in CERS and field verified. Review and correct any violations indicated previously in this report, on or before the COMPLY BY date associated with each violation. 1)Chemical Inventory: Provide DOT Codes for each chemical on the inventory. Provide a list of all components for chemicals listed as a "mixture". 2)Site Map: Provide labels for 1)Emergency assembly area 2)north directional. 3)Emergency Plan: Provide an updated Emergency plan/Training Plan. 4)Training Plan: Provide 3 years proof of training. NOTE: The LAMC, Sections (L.A.M.C. SECTIONS 57.105.1.4; 57.120.3; 57.121.2 and 57.121.2.1.) requires businesses that store, use or handle hazardous materials in the City of Los Angeles to obtain a [Truncated]

Eval Division: Los Angeles City Fire Department
Eval Program: HMRRP
Eval Source: CERS

Eval General Type: Compliance Evaluation Inspection
Eval Date: 09-16-2020
Violations Found: No
Eval Type: Routine done by local agency
Eval Notes: Frank Muniz, Plant Manager Due to covid-19 social distancing protocols and practices, a signature was not captured.

Eval Division: Los Angeles County Fire Department
Eval Program: HW
Eval Source: CERS

Eval General Type: Compliance Evaluation Inspection
Eval Date: 04-10-2013

Map ID
Direction
Distance
Elevation

MAP FINDINGS

Site

Database(s)

EDR ID Number
EPA ID Number

LA UNI SCH DIST, HOLLYWOOD HIG (Continued)

S102807936

Violations Found: Yes
Eval Type: Routine done by local agency
Eval Notes: Inspected by J. Perukkonil, HMS II Consent by I. Isacc
Eval Division: Los Angeles County Fire Department
Eval Program: HW
Eval Source: CERS

Eval General Type: Compliance Evaluation Inspection
Eval Date: 05-25-2016
Violations Found: No
Eval Type: Routine done by local agency
Eval Notes: On site for routine hazardous materials and business emergency plan inspection. Consent to enter and inspect was given by (FRANK MUNIZ - PLANT MGR). EMAIL: fmuni1@lausd.net HAZMATS VERIFIED THROUGH CERS WHICH WAS SUBMITTED ON (5/18/2016). INSPECTION DONE AS PER INSTRUCTED BY SUPERVISOR AND CUPA MANAGER Observed the facility and inspected hazardous materials storage. Annual employee safety training records were maintained. The facility is responsible for identifying all hazardous materials, to include hazardous wastes, which are above disclosure thresholds. If there is a change in the type or amount of chemicals that are maintained on site, please submit revised documents (electronically) within 30 days of the change.
Eval Division: Los Angeles City Fire Department
Eval Program: HMRRP
Eval Source: CERS

Eval General Type: Compliance Evaluation Inspection
Eval Date: 05-26-2017
Violations Found: No
Eval Type: Routine done by local agency
Eval Notes: SAMANTHA HAN
Eval Division: Los Angeles County Fire Department
Eval Program: HW
Eval Source: CERS

Coordinates:
Site ID: 129906
Facility Name: LAUSD - HOLLYWOOD HIGH SCHOOL
Env Int Type Code: HWG
Program ID: 10243030
Coord Name: Not reported
Ref Point Type Desc: Center of a facility or station.
Latitude: 34.099180
Longitude: -118.340060

Affiliation:
Affiliation Type Desc: Identification Signer
Entity Name: MARY REID
Entity Title: PRINCIPAL
Affiliation Address: Not reported
Affiliation City: Not reported
Affiliation State: Not reported
Affiliation Country: Not reported
Affiliation Zip: Not reported
Affiliation Phone: Not reported

Map ID
Direction
Distance
Elevation

MAP FINDINGS

Site

Database(s)

EDR ID Number
EPA ID Number

LA UNI SCH DIST, HOLLYWOOD HIG (Continued)

S102807936

Affiliation Type Desc: Facility Mailing Address
Entity Name: Mailing Address
Entity Title: Not reported
Affiliation Address: 333 S BEAUDRY AVE 21st FL
Affiliation City: LOS ANGELES
Affiliation State: CA
Affiliation Country: Not reported
Affiliation Zip: 90017
Affiliation Phone: Not reported

Affiliation Type Desc: Legal Owner
Entity Name: LOS ANGELES UNIFIED SCHOOL DISTRICT
Entity Title: Not reported
Affiliation Address: 333 S BEAUDRY AVE, 21st. FL
Affiliation City: LOS ANGELES
Affiliation State: CA
Affiliation Country: United States
Affiliation Zip: 90017
Affiliation Phone: (213) 241-3199

Affiliation Type Desc: Parent Corporation
Entity Name: LOS ANGELES UNIFIED SCHOOL DISTRICT
Entity Title: Not reported
Affiliation Address: Not reported
Affiliation City: Not reported
Affiliation State: Not reported
Affiliation Country: Not reported
Affiliation Zip: Not reported
Affiliation Phone: Not reported

Affiliation Type Desc: Property Owner
Entity Name: LOS ANGELES UNIFIED SCHOOL DISTRICT
Entity Title: Not reported
Affiliation Address: 333 S BEAUDRY AVE, 21ST. FLOOR
Affiliation City: LOS ANGELES
Affiliation State: CA
Affiliation Country: United States
Affiliation Zip: 90017
Affiliation Phone: (213) 241-3199

Affiliation Type Desc: CUPA District
Entity Name: Los Angeles City Fire Department
Entity Title: Not reported
Affiliation Address: 200 North Main Street, Room 1780
Affiliation City: Los Angeles
Affiliation State: CA
Affiliation Country: Not reported
Affiliation Zip: 90012
Affiliation Phone: (213) 978-3680

Affiliation Type Desc: Document Preparer
Entity Name: Rada Chanmugathas
Entity Title: Not reported
Affiliation Address: Not reported
Affiliation City: Not reported
Affiliation State: Not reported
Affiliation Country: Not reported

Map ID
Direction
Distance
Elevation

MAP FINDINGS

Site

Database(s)

EDR ID Number
EPA ID Number

LA UNI SCH DIST, HOLLYWOOD HIG (Continued)

S102807936

Affiliation Zip: Not reported
Affiliation Phone: Not reported

Affiliation Type Desc: Environmental Contact
Entity Name: SAMANTHA HAN
Entity Title: Not reported
Affiliation Address: 333 S BEAUDRY AV 21ST FL
Affiliation City: LOS ANGELES
Affiliation State: CA
Affiliation Country: Not reported
Affiliation Zip: 90017
Affiliation Phone: Not reported

Affiliation Type Desc: Operator
Entity Name: LOS ANGELES UNIFIED SCHOOL DISTRICT
Entity Title: Not reported
Affiliation Address: Not reported
Affiliation City: Not reported
Affiliation State: Not reported
Affiliation Country: Not reported
Affiliation Zip: Not reported
Affiliation Phone: (213) 241-3199

A30
West
< 1/8
0.021 mi.
111 ft.

LAUSD--HOLLYWOOD HS
1521 N HIGHLAND AVE
LOS ANGELES, CA 90028

FINDS 1000378525
RCRA-LQG N/A

Site 17 of 17 in cluster A

Relative:
Higher

RCRA-LQG:

Actual:
353 ft.

Date Form Received by Agency: 2004-03-31 00:00:00.0
Handler Name: LAUSD--HOLLYWOOD HS
Handler Address: 1521 N. HIGHLAND AVE.
Handler City,State,Zip: LOS ANGELES, CA 90028
EPA ID: CAD982024762
Contact Name: SOE AUNG
Contact Address: Not reported
Contact City,State,Zip: Not reported
Contact Telephone: 213-241-3199
Contact Fax: Not reported
Contact Email: SOE.AUNG@LAUSD.NET
Contact Title: Not reported
EPA Region: 09
Land Type: State
Federal Waste Generator Description: Large Quantity Generator
Non-Notifier: Not reported
Biennial Report Cycle: 2003
Accessibility: Not reported
Active Site Indicator: Handler Activities
State District Owner: Not reported
State District: Not reported
Mailing Address: 333 S. BEAUDRY AVE. 20TH FL
Mailing City,State,Zip: LOS ANGELES, CA 90017
Owner Name: LAUSD
Owner Type: State
Operator Name: LAUSD
Operator Type: State

Map ID
 Direction
 Distance
 Elevation

MAP FINDINGS

Site

Database(s)

EDR ID Number
 EPA ID Number

LAUSD--HOLLYWOOD HS (Continued)

1000378525

Short-Term Generator Activity:	No	
Importer Activity:	No	
Mixed Waste Generator:	No	
Transporter Activity:	No	
Transfer Facility Activity:	No	
Recycler Activity with Storage:	No	
Small Quantity On-Site Burner Exemption:	No	
Smelting Melting and Refining Furnace Exemption:	No	No
Underground Injection Control:	No	
Off-Site Waste Receipt:	No	
Universal Waste Indicator:	No	
Universal Waste Destination Facility:	No	
Federal Universal Waste:	No	
Active Site Fed-Reg Treatment Storage and Disposal Facility:		Not reported
Active Site Converter Treatment storage and Disposal Facility:		Not reported
Active Site State-Reg Treatment Storage and Disposal Facility:		Not reported
Active Site State-Reg Handler:	---	
Federal Facility Indicator:	Not reported	
Hazardous Secondary Material Indicator:	N	
Sub-Part K Indicator:	Not reported	
Commercial TSD Indicator:	No	
Treatment Storage and Disposal Type:		Not reported
2018 GPRA Permit Baseline:		Not on the Baseline
2018 GPRA Renewals Baseline:		Not on the Baseline
Permit Renewals Workload Universe:		Not reported
Permit Workload Universe:		Not reported
Permit Progress Universe:		Not reported
Post-Closure Workload Universe:		Not reported
Closure Workload Universe:		Not reported
202 GPRA Corrective Action Baseline:	No	
Corrective Action Workload Universe:	No	
Subject to Corrective Action Universe:	No	
Non-TSDFs Where RCRA CA has Been Imposed Universe:	No	
TSDFs Potentially Subject to CA Under 3004 (u)/(v) Universe:	No	No
TSDFs Only Subject to CA under Discretionary Auth Universe:	No	No
Corrective Action Priority Ranking:		No NCAPS ranking
Environmental Control Indicator:	No	
Institutional Control Indicator:	No	
Human Exposure Controls Indicator:	N/A	
Groundwater Controls Indicator:	N/A	
Operating TSDF Universe:		Not reported
Full Enforcement Universe:		Not reported
Significant Non-Complier Universe:	No	
Unaddressed Significant Non-Complier Universe:	No	No
Addressed Significant Non-Complier Universe:	No	No
Significant Non-Complier With a Compliance Schedule Universe:		No
Financial Assurance Required:		Not reported
Handler Date of Last Change:		2004-12-03 00:00:00.0
Recognized Trader-Importer:	No	
Recognized Trader-Exporter:	No	
Importer of Spent Lead Acid Batteries:	No	
Exporter of Spent Lead Acid Batteries:	No	
Recycler Activity Without Storage:	No	
Manifest Broker:	No	
Sub-Part P Indicator:	No	

Map ID
Direction
Distance
Elevation

MAP FINDINGS

Site

Database(s)

EDR ID Number
EPA ID Number

LAUSD--HOLLYWOOD HS (Continued)

1000378525

Biennial: List of Years

Year: 2003

[Click Here for Biennial Reporting System Data:](#)

Hazardous Waste Summary:

Waste Code: D008
Waste Description: LEAD

Handler - Owner Operator:

Owner/Operator Indicator: Operator
Owner/Operator Name: NOT REQUIRED
Legal Status: Municipal
Date Became Current: Not reported
Date Ended Current: Not reported
Owner/Operator Address: NOT REQUIRED
Owner/Operator City,State,Zip: NOT REQUIRED, ME 99999
Owner/Operator Telephone: 415-555-1212
Owner/Operator Telephone Ext: Not reported
Owner/Operator Fax: Not reported
Owner/Operator Email: Not reported

Owner/Operator Indicator: Owner
Owner/Operator Name: LAUSD
Legal Status: Municipal
Date Became Current: Not reported
Date Ended Current: Not reported
Owner/Operator Address: NOT REQUIRED
Owner/Operator City,State,Zip: NOT REQUIRED, ME 99999
Owner/Operator Telephone: 415-555-1212
Owner/Operator Telephone Ext: Not reported
Owner/Operator Fax: Not reported
Owner/Operator Email: Not reported

Owner/Operator Indicator: Owner
Owner/Operator Name: LAUSD
Legal Status: State
Date Became Current: 2003-01-01 00:00:00.
Date Ended Current: Not reported
Owner/Operator Address: 333 S. BEAUDRY AVE. 20TH FL
Owner/Operator City,State,Zip: LOS ANGELES, CA 90017
Owner/Operator Telephone: Not reported
Owner/Operator Telephone Ext: Not reported
Owner/Operator Fax: Not reported
Owner/Operator Email: Not reported

Owner/Operator Indicator: Operator
Owner/Operator Name: LAUSD
Legal Status: State
Date Became Current: 2003-01-01 00:00:00.
Date Ended Current: Not reported
Owner/Operator Address: Not reported
Owner/Operator City,State,Zip: Not reported
Owner/Operator Telephone: Not reported
Owner/Operator Telephone Ext: Not reported
Owner/Operator Fax: Not reported

Map ID
Direction
Distance
Elevation

MAP FINDINGS

Site

Database(s)

EDR ID Number
EPA ID Number

LAUSD--HOLLYWOOD HS (Continued)

1000378525

Owner/Operator Email: Not reported

Historic Generators:

Receive Date: 1987-08-20 00:00:00.0
Handler Name: LAUSD HOLLYWOOD HIGH SCHOOL
Federal Waste Generator Description: Small Quantity Generator
State District Owner: CA
Large Quantity Handler of Universal Waste: No
Recognized Trader Importer: No
Recognized Trader Exporter: No
Spent Lead Acid Battery Importer: No
Spent Lead Acid Battery Exporter: No
Current Record: No
Non Storage Recycler Activity: Not reported
Electronic Manifest Broker: Not reported

Receive Date: 2004-03-31 00:00:00.0
Handler Name: LAUSD--HOLLYWOOD HS
Federal Waste Generator Description: Large Quantity Generator
State District Owner: Not reported
Large Quantity Handler of Universal Waste: No
Recognized Trader Importer: No
Recognized Trader Exporter: No
Spent Lead Acid Battery Importer: No
Spent Lead Acid Battery Exporter: No
Current Record: Yes
Non Storage Recycler Activity: Not reported
Electronic Manifest Broker: Not reported

List of NAICS Codes and Descriptions:

NAICS Code: 61111
NAICS Description: ELEMENTARY AND SECONDARY SCHOOLS

Facility Has Received Notices of Violations:

Violations: No Violations Found

Evaluation Action Summary:

Evaluations: No Evaluations Found

FINDS:

Registry ID: 110002780385

Click Here:

Environmental Interest/Information System:

California Hazardous Waste Tracking System - Datamart (HWTS-DATAMART) provides California with information on hazardous waste shipments for generators, transporters, and treatment, storage, and disposal facilities.

RCRAInfo is a national information system that supports the Resource Conservation and Recovery Act (RCRA) program through the tracking of events and activities related to facilities that generate, transport, and treat, store, or dispose of hazardous waste. RCRAInfo allows RCRA program staff to track the notification, permit, compliance, and

Map ID
 Direction
 Distance
 Elevation

MAP FINDINGS

Site

Database(s)

EDR ID Number
 EPA ID Number

LAUSD--HOLLYWOOD HS (Continued)

1000378525

corrective action activities required under RCRA.
 STATE MASTER
 HAZARDOUS WASTE BIENNIAL REPORTER

31
NE
 < 1/8
 0.032 mi.
 169 ft.

LINDY TRUST
6734 SELMA AVENUE
LOS ANGELES, CA 90028

RCRA NonGen / NLR 1025834394
N/A

Relative:
Higher
Actual:
359 ft.

RCRA NonGen / NLR:
 Date Form Received by Agency: 2019-05-07 00:00:00.0
 Handler Name: LINDY TRUST
 Handler Address: 6734 SELMA AVENUE
 Handler City,State,Zip: LOS ANGELES, CA 90028
 EPA ID: CAC003013974
 Contact Name: LINDA DUTTENHAVER
 Contact Address: 6671 SUNSET BLVD #1575
 Contact City,State,Zip: LOS ANGELES, CA 90028
 Contact Telephone: 323-463-5611
 Contact Fax: Not reported
 Contact Email: LUPE@FRESHAIENVIRONMENTAL.COM
 Contact Title: Not reported
 EPA Region: 09
 Land Type: Not reported
 Federal Waste Generator Description: Not a generator, verified
 Non-Notifier: Not reported
 Biennial Report Cycle: Not reported
 Accessibility: Not reported
 Active Site Indicator: Handler Activities
 State District Owner: Not reported
 State District: Not reported
 Mailing Address: 6671 SUNSET BLVD #1575
 Mailing City,State,Zip: LOS ANGELES, CA 90028
 Owner Name: LINDY TRUST
 Owner Type: Other
 Operator Name: LINDA DUTTENHAVER
 Operator Type: Other
 Short-Term Generator Activity: No
 Importer Activity: No
 Mixed Waste Generator: No
 Transporter Activity: No
 Transfer Facility Activity: No
 Recycler Activity with Storage: No
 Small Quantity On-Site Burner Exemption: No
 Smelting Melting and Refining Furnace Exemption: No
 Underground Injection Control: No
 Off-Site Waste Receipt: No
 Universal Waste Indicator: Yes
 Universal Waste Destination Facility: Yes
 Federal Universal Waste: No
 Active Site Fed-Reg Treatment Storage and Disposal Facility: Not reported
 Active Site Converter Treatment storage and Disposal Facility: Not reported
 Active Site State-Reg Treatment Storage and Disposal Facility: Not reported
 Active Site State-Reg Handler: ---
 Federal Facility Indicator: Not reported
 Hazardous Secondary Material Indicator: N
 Sub-Part K Indicator: Not reported
 Commercial TSD Indicator: No

Map ID
Direction
Distance
Elevation

MAP FINDINGS

Site

Database(s)

EDR ID Number
EPA ID Number

LINDY TRUST (Continued)

1025834394

Treatment Storage and Disposal Type: Not reported
2018 GPRC Permit Baseline: Not on the Baseline
2018 GPRC Renewals Baseline: Not on the Baseline
Permit Renewals Workload Universe: Not reported
Permit Workload Universe: Not reported
Permit Progress Universe: Not reported
Post-Closure Workload Universe: Not reported
Closure Workload Universe: Not reported
202 GPRC Corrective Action Baseline: No
Corrective Action Workload Universe: No
Subject to Corrective Action Universe: No
Non-TSDFs Where RCRA CA has Been Imposed Universe: No
TSDFs Potentially Subject to CA Under 3004 (u)/(v) Universe: No
TSDFs Only Subject to CA under Discretionary Auth Universe: No
Corrective Action Priority Ranking: No NCAPS ranking
Environmental Control Indicator: No
Institutional Control Indicator: No
Human Exposure Controls Indicator: N/A
Groundwater Controls Indicator: N/A
Operating TSDF Universe: Not reported
Full Enforcement Universe: Not reported
Significant Non-Complier Universe: No
Unaddressed Significant Non-Complier Universe: No
Addressed Significant Non-Complier Universe: No
Significant Non-Complier With a Compliance Schedule Universe: No
Financial Assurance Required: Not reported
Handler Date of Last Change: 2019-06-27 11:34:48.0
Recognized Trader-Importer: No
Recognized Trader-Exporter: No
Importer of Spent Lead Acid Batteries: No
Exporter of Spent Lead Acid Batteries: No
Recycler Activity Without Storage: No
Manifest Broker: No
Sub-Part P Indicator: No

Handler - Owner Operator:

Owner/Operator Indicator: Operator
Owner/Operator Name: LINDA DUTTENHAVER
Legal Status: Other
Date Became Current: Not reported
Date Ended Current: Not reported
Owner/Operator Address: 6671 SUNSET BLVD #1575
Owner/Operator City,State,Zip: LOS ANGELES, CA 90028
Owner/Operator Telephone: 323-463-5611
Owner/Operator Telephone Ext: Not reported
Owner/Operator Fax: Not reported
Owner/Operator Email: Not reported

Owner/Operator Indicator: Owner
Owner/Operator Name: LINDY TRUST
Legal Status: Other
Date Became Current: Not reported
Date Ended Current: Not reported
Owner/Operator Address: 6671 SUNSET BLVD #1575
Owner/Operator City,State,Zip: LOS ANGELES, CA 90028
Owner/Operator Telephone: 323-463-5611

Map ID
Direction
Distance
Elevation

MAP FINDINGS

Site

Database(s)

EDR ID Number
EPA ID Number

LINDY TRUST (Continued)

1025834394

Owner/Operator Telephone Ext: Not reported
Owner/Operator Fax: Not reported
Owner/Operator Email: Not reported

Historic Generators:

Receive Date: 2019-05-07 00:00:00.0
Handler Name: LINDY TRUST
Federal Waste Generator Description: Not a generator, verified
State District Owner: Not reported
Large Quantity Handler of Universal Waste: No
Recognized Trader Importer: No
Recognized Trader Exporter: No
Spent Lead Acid Battery Importer: No
Spent Lead Acid Battery Exporter: No
Current Record: Yes
Non Storage Recycler Activity: Not reported
Electronic Manifest Broker: Not reported

List of NAICS Codes and Descriptions:

NAICS Code: 56299
NAICS Description: ALL OTHER WASTE MANAGEMENT SERVICES

Facility Has Received Notices of Violations:

Violations: No Violations Found

Evaluation Action Summary:

Evaluations: No Evaluations Found

B32 **CURRY BESSIE E** **EDR Hist Cleaner** **1009190134**
SSE **1460 N MC CADDEN PL** **N/A**
< 1/8 **LOS ANGELES, CA**
0.032 mi.
169 ft. **Site 14 of 16 in cluster B**
Relative: **EDR Hist Cleaner:**
Lower
Actual: **Year:** **Name: / Type:**
344 ft. **1933:** **CURRY BESSIE E / LAUNDRIES HAND**

B33 **CARDINAL STUDIO CLEANERS** **EDR Hist Cleaner** **1009192587**
ESE **6717 S SUNSET BLVD** **N/A**
< 1/8 **LOS ANGELES, CA**
0.033 mi.
174 ft. **Site 15 of 16 in cluster B**
Relative: **EDR Hist Cleaner:**
Lower
Actual: **Year:** **Name: / Type:**
348 ft. **1933:** **CARDINAL STUDIO CLEANERS / CLOTHES PRESSERS AND CLEANERS**

MAP FINDINGS

Map ID
 Direction
 Distance
 Elevation

Site

Database(s)

EDR ID Number
 EPA ID Number

C34
SW
< 1/8
0.038 mi.
201 ft.
CHEVRON USA
6804 W SUNSET BLVD
LOS ANGELES, CA 90028
Site 1 of 11 in cluster C

SWEEPS UST **S101586816**
CA FID UST **N/A**

Relative: **SWEEPS UST:**
Lower Name: CHEVRON USA
 Address: 6804 W SUNSET BLVD
Actual: City: LOS ANGELES
346 ft. Status: Not reported
 Comp Number: 6489
 Number: Not reported
 Board Of Equalization: Not reported
 Referral Date: Not reported
 Action Date: Not reported
 Created Date: Not reported
 Owner Tank Id: Not reported
 SWRCB Tank Id: Not reported
 Tank Status: Not reported
 Capacity: Not reported
 Active Date: Not reported
 Tank Use: Not reported
 STG: Not reported
 Content: Not reported
 Number Of Tanks: 0

CA FID UST:
 Facility ID: 19054499
 Regulated By: UTKNI
 Regulated ID: Not reported
 Cortese Code: Not reported
 SIC Code: Not reported
 Facility Phone: 2130000000
 Mail To: Not reported
 Mailing Address: 6804 W SUNSET BLVD
 Mailing Address 2: Not reported
 Mailing City,St,Zip: LOS ANGELES 900280000
 Contact: Not reported
 Contact Phone: Not reported
 DUNS Number: Not reported
 NPDES Number: Not reported
 EPA ID: Not reported
 Comments: Not reported
 Status: Inactive

C35
SW
< 1/8
0.038 mi.
201 ft.
6804 SUNSET BLVD
LOS ANGELES, CA
Site 2 of 11 in cluster C

UST **U004303965**
 N/A

Relative: **LOS ANGELES UST:**
Lower Name: Not reported
Actual: Address: 6804 SUNSET BLVD
346 ft. City,State,Zip: LOS ANGELES, CA
 Facility ID: Not reported
 Last Run Date: 01/01/1900
 Status: HISTORICAL

MAP FINDINGS

Map ID			EDR ID Number
Direction			EPA ID Number
Distance			
Elevation	Site	Database(s)	

C36 **STOCKER C J** **EDR Hist Cleaner** **1009190367**
SW **6806 S SUNSET BLVD** **N/A**
< 1/8 **LOS ANGELES, CA**
0.040 mi.
209 ft. **Site 3 of 11 in cluster C**

Relative: EDR Hist Cleaner:
Lower

Actual: Year: Name: / Type:
346 ft. 1933: STOCKER C J / CLOTHES PRESSERS AND CLEANERS

C37 **JOHNSON S O** **EDR Hist Cleaner** **1009187395**
SW **6808 S SUNSET BLVD** **N/A**
< 1/8 **LOS ANGELES, CA**
0.041 mi.
217 ft. **Site 4 of 11 in cluster C**

Relative: EDR Hist Cleaner:
Lower

Actual: Year: Name: / Type:
346 ft. 1929: JOHNSON S O / CLOTHES PRESSERS CLEANERS AND REPAIRERS

B38 **RITE AID #6491** **RCRA NonGen / NLR** **1014387718**
SSE **6726 W SUNSET BLVD** **N/A**
< 1/8 **LOS ANGELES, CA 90028**
0.042 mi.
220 ft. **Site 16 of 16 in cluster B**

Relative: RCRA NonGen / NLR:
Lower Date Form Received by Agency: 2020-02-26 00:00:00.0

Actual: Handler Name: RITE AID #6491
343 ft. Handler Address: 6726 W SUNSET BLVD
 Handler City,State,Zip: LOS ANGELES, CA 90028-0000
 EPA ID: CAR000212894
 Contact Name: JOSEPH A CHEST
 Contact Address: HUNTER LN
 Contact City,State,Zip: CAMP HILL, PA 17011
 Contact Telephone: 717-975-8643
 Contact Fax: 717-972-3989
 Contact Email: EHS@RITEAID.COM
 Contact Title: MANAGER, EHS
 EPA Region: 09
 Land Type: Private
 Federal Waste Generator Description: Not a generator, verified
 Non-Notifier: Not reported
 Biennial Report Cycle: 2019
 Accessibility: Not reported
 Active Site Indicator: Not reported
 State District Owner: Not reported
 State District: Not reported
 Mailing Address: HUNTER LN
 Mailing City,State,Zip: CAMP HILL, PA 17011
 Owner Name: KB SUNSET MCCADDEN LLC
 Owner Type: Private
 Operator Name: THRIFTY PAYLESS INC
 Operator Type: Private
 Short-Term Generator Activity: No
 Importer Activity: No

Map ID
 Direction
 Distance
 Elevation

MAP FINDINGS

Site

Database(s)

EDR ID Number
 EPA ID Number

RITE AID #6491 (Continued)

1014387718

Mixed Waste Generator:	No	
Transporter Activity:	No	
Transfer Facility Activity:	No	
Recycler Activity with Storage:	No	
Small Quantity On-Site Burner Exemption:	No	
Smelting Melting and Refining Furnace Exemption:	No	
Underground Injection Control:	No	
Off-Site Waste Receipt:	No	
Universal Waste Indicator:	No	
Universal Waste Destination Facility:	No	
Federal Universal Waste:	No	
Active Site Fed-Reg Treatment Storage and Disposal Facility:		Not reported
Active Site Converter Treatment storage and Disposal Facility:		Not reported
Active Site State-Reg Treatment Storage and Disposal Facility:		Not reported
Active Site State-Reg Handler:	---	
Federal Facility Indicator:	Not reported	
Hazardous Secondary Material Indicator:	N	
Sub-Part K Indicator:	Not reported	
Commercial TSD Indicator:	No	
Treatment Storage and Disposal Type:		Not reported
2018 GPRAs Permit Baseline:		Not on the Baseline
2018 GPRAs Renewals Baseline:		Not on the Baseline
Permit Renewals Workload Universe:		Not reported
Permit Workload Universe:		Not reported
Permit Progress Universe:		Not reported
Post-Closure Workload Universe:		Not reported
Closure Workload Universe:		Not reported
202 GPRAs Corrective Action Baseline:	No	
Corrective Action Workload Universe:	No	
Subject to Corrective Action Universe:	No	
Non-TSDs Where RCRA CA has Been Imposed Universe:	No	
TSDs Potentially Subject to CA Under 3004 (u)/(v) Universe:	No	
TSDs Only Subject to CA under Discretionary Auth Universe:	No	
Corrective Action Priority Ranking:		No NCAPS ranking
Environmental Control Indicator:	No	
Institutional Control Indicator:	No	
Human Exposure Controls Indicator:	N/A	
Groundwater Controls Indicator:	N/A	
Operating TSDF Universe:		Not reported
Full Enforcement Universe:		Not reported
Significant Non-Complier Universe:	No	
Unaddressed Significant Non-Complier Universe:	No	
Addressed Significant Non-Complier Universe:	No	
Significant Non-Complier With a Compliance Schedule Universe:	No	
Financial Assurance Required:		Not reported
Handler Date of Last Change:		2020-10-15 12:59:28.0
Recognized Trader-Importer:	No	
Recognized Trader-Exporter:	No	
Importer of Spent Lead Acid Batteries:	No	
Exporter of Spent Lead Acid Batteries:	No	
Recycler Activity Without Storage:	No	
Manifest Broker:	No	
Sub-Part P Indicator:	No	

Biennial: List of Years

Year: 2015

Map ID
Direction
Distance
Elevation

MAP FINDINGS

Site

Database(s)

EDR ID Number
EPA ID Number

RITE AID #6491 (Continued)

1014387718

[Click Here for Biennial Reporting System Data:](#)

Hazardous Waste Summary:

Waste Code:	D001
Waste Description:	IGNITABLE WASTE
Waste Code:	D002
Waste Description:	CORROSIVE WASTE
Waste Code:	D005
Waste Description:	BARIUM
Waste Code:	D006
Waste Description:	CADMIUM
Waste Code:	D007
Waste Description:	CHROMIUM
Waste Code:	D008
Waste Description:	LEAD
Waste Code:	D009
Waste Description:	MERCURY
Waste Code:	D010
Waste Description:	SELENIUM
Waste Code:	D011
Waste Description:	SILVER
Waste Code:	D016
Waste Description:	2,4-D (2,4-DICHLOROPHENOXYACETIC ACID)
Waste Code:	D024
Waste Description:	M-CRESOL
Waste Code:	D026
Waste Description:	CRESOL
Waste Code:	D035
Waste Description:	METHYL ETHYL KETONE
Waste Code:	P001
Waste Description:	2H-1-BENZOPYRAN-2-ONE, 4-HYDROXY-3-(3-OXO-1-PHENYLBUTYL)-, & SALTS, WHEN PRESENT AT CONCENTRATIONS GREATER THAN 0.3% (OR) WARFARIN, & SALTS, WHEN PRESENT AT CONCENTRATIONS GREATER THAN 0.3%
Waste Code:	P075
Waste Description:	NICOTINE, & SALTS (OR) PYRIDINE, 3-(1-METHYL-2-PYRROLIDINYL)-,(S)-, & SALTS
Waste Code:	U002
Waste Description:	2-PROPANONE (I) (OR) ACETONE (I)
Waste Code:	U080
Waste Description:	METHANE, DICHLORO- (OR) METHYLENE CHLORIDE

Map ID
Direction
Distance
Elevation

MAP FINDINGS

Site

Database(s)

EDR ID Number
EPA ID Number

RITE AID #6491 (Continued)

1014387718

Waste Code: U160
Waste Description: 2-BUTANONE, PEROXIDE (R,T) (OR) METHYL ETHYL KETONE PEROXIDE (R,T)

Waste Code: U165
Waste Description: NAPHTHALENE

Waste Code: U188
Waste Description: PHENOL

Waste Code: U201
Waste Description: 1,3-BENZENEDIOL (OR) RESORCINOL

Waste Code: U279
Waste Description: U279

Handler - Owner Operator:

Owner/Operator Indicator: Operator
Owner/Operator Name: RITE AID CORP
Legal Status: Private
Date Became Current: 1962-09-01 00:00:00.
Date Ended Current: Not reported
Owner/Operator Address: 30 HUNTER LN
Owner/Operator City,State,Zip: CAMP HILL, PA 17011
Owner/Operator Telephone: 717-730-8225
Owner/Operator Telephone Ext: Not reported
Owner/Operator Fax: Not reported
Owner/Operator Email: Not reported

Owner/Operator Indicator: Owner
Owner/Operator Name: KB SUNSET MCCADDEN LLC
Legal Status: Private
Date Became Current: 2005-08-23 00:00:00.
Date Ended Current: Not reported
Owner/Operator Address: 800 W 6TH ST
Owner/Operator City,State,Zip: LOS ANGELES, CA 90017
Owner/Operator Telephone: 213-683-0500
Owner/Operator Telephone Ext: Not reported
Owner/Operator Fax: Not reported
Owner/Operator Email: Not reported

Owner/Operator Indicator: Owner
Owner/Operator Name: KB SUNSET MCCADDEN LLC
Legal Status: Private
Date Became Current: 2005-08-23 00:00:00.
Date Ended Current: Not reported
Owner/Operator Address: 800 W 6TH ST 6TH FLOOR
Owner/Operator City,State,Zip: LOS ANGELES, CA 90017
Owner/Operator Telephone: 213-683-0500
Owner/Operator Telephone Ext: Not reported
Owner/Operator Fax: Not reported
Owner/Operator Email: Not reported

Owner/Operator Indicator: Owner
Owner/Operator Name: KB SUNSET MCCADDEN LLC
Legal Status: Private
Date Became Current: 2005-08-23 00:00:00.
Date Ended Current: Not reported

Map ID
Direction
Distance
Elevation

MAP FINDINGS

Site

Database(s)

EDR ID Number
EPA ID Number

RITE AID #6491 (Continued)

1014387718

Owner/Operator Address: 800 W 6TH ST 6TH FLOOR
Owner/Operator City,State,Zip: LOS ANGELES, CA 90017
Owner/Operator Telephone: 213-683-0500
Owner/Operator Telephone Ext: Not reported
Owner/Operator Fax: Not reported
Owner/Operator Email: Not reported

Owner/Operator Indicator: Operator
Owner/Operator Name: THRIFTY PAYLESS INC
Legal Status: Private
Date Became Current: 2007-03-15 00:00:00.
Date Ended Current: Not reported
Owner/Operator Address: 30 HUNTER LN
Owner/Operator City,State,Zip: CAMP HILL, PA 17011
Owner/Operator Telephone: 717-975-8643
Owner/Operator Telephone Ext: Not reported
Owner/Operator Fax: 717-972-3989
Owner/Operator Email: EHS@RITEAID.COM

Owner/Operator Indicator: Operator
Owner/Operator Name: THRIFTY PAYLESS INC
Legal Status: Private
Date Became Current: 2007-03-15 00:00:00.
Date Ended Current: Not reported
Owner/Operator Address: Not reported
Owner/Operator City,State,Zip: Not reported
Owner/Operator Telephone: Not reported
Owner/Operator Telephone Ext: Not reported
Owner/Operator Fax: Not reported
Owner/Operator Email: Not reported

Owner/Operator Indicator: Operator
Owner/Operator Name: THRIFTY PAYLESS INC
Legal Status: Private
Date Became Current: 2007-03-15 00:00:00.
Date Ended Current: Not reported
Owner/Operator Address: 30 HUNTER LN
Owner/Operator City,State,Zip: CAMP HILL, PA 17011
Owner/Operator Telephone: 717-975-8643
Owner/Operator Telephone Ext: Not reported
Owner/Operator Fax: 717-972-3989
Owner/Operator Email: EHS@RITEAID.COM

Owner/Operator Indicator: Owner
Owner/Operator Name: RITE AID CORP
Legal Status: Private
Date Became Current: 1962-09-01 00:00:00.
Date Ended Current: Not reported
Owner/Operator Address: 30 HUNTER LN
Owner/Operator City,State,Zip: CAMP HILL, PA 17011
Owner/Operator Telephone: 717-730-8225
Owner/Operator Telephone Ext: Not reported
Owner/Operator Fax: Not reported
Owner/Operator Email: Not reported

Owner/Operator Indicator: Operator
Owner/Operator Name: THRIFTY PAYLESS INC

Map ID
Direction
Distance
Elevation

MAP FINDINGS

Site

Database(s)

EDR ID Number
EPA ID Number

RITE AID #6491 (Continued)

1014387718

Legal Status: Private
Date Became Current: 2007-03-15 00:00:00.
Date Ended Current: Not reported
Owner/Operator Address: Not reported
Owner/Operator City,State,Zip: Not reported
Owner/Operator Telephone: Not reported
Owner/Operator Telephone Ext: Not reported
Owner/Operator Fax: Not reported
Owner/Operator Email: Not reported

Owner/Operator Indicator: Owner
Owner/Operator Name: KB SUNSET MCCADDEN LLC
Legal Status: Private
Date Became Current: 2005-08-23 00:00:00.
Date Ended Current: Not reported
Owner/Operator Address: 800 W 6TH ST 6TH FLOOR
Owner/Operator City,State,Zip: LOS ANGELES, CA 90017
Owner/Operator Telephone: 213-683-0500
Owner/Operator Telephone Ext: Not reported
Owner/Operator Fax: Not reported
Owner/Operator Email: Not reported

Historic Generators:

Receive Date: 2017-04-14 00:00:00.0
Handler Name: RITE AID #6491
Federal Waste Generator Description: Conditionally Exempt Small Quantity Generator
State District Owner: Not reported
Large Quantity Handler of Universal Waste: No
Recognized Trader Importer: No
Recognized Trader Exporter: No
Spent Lead Acid Battery Importer: No
Spent Lead Acid Battery Exporter: No
Current Record: No
Non Storage Recycler Activity: Not reported
Electronic Manifest Broker: Not reported

Receive Date: 2020-02-26 00:00:00.0
Handler Name: RITE AID #6491
Federal Waste Generator Description: Not a generator, verified
State District Owner: Not reported
Large Quantity Handler of Universal Waste: No
Recognized Trader Importer: No
Recognized Trader Exporter: No
Spent Lead Acid Battery Importer: No
Spent Lead Acid Battery Exporter: No
Current Record: Yes
Non Storage Recycler Activity: No
Electronic Manifest Broker: No

Receive Date: 2019-03-22 00:00:00.0
Handler Name: RITE AID #6491
Federal Waste Generator Description: Not a generator, verified
State District Owner: Not reported
Large Quantity Handler of Universal Waste: No
Recognized Trader Importer: No
Recognized Trader Exporter: No
Spent Lead Acid Battery Importer: No

Map ID
Direction
Distance
Elevation

MAP FINDINGS

Site

Database(s)

EDR ID Number
EPA ID Number

RITE AID #6491 (Continued)

1014387718

Spent Lead Acid Battery Exporter: No
Current Record: No
Non Storage Recycler Activity: No
Electronic Manifest Broker: No

Receive Date: 2010-09-06 00:00:00.0
Handler Name: RITE AID 6491
Federal Waste Generator Description: Conditionally Exempt Small Quantity Generator
State District Owner: Not reported
Large Quantity Handler of Universal Waste: No
Recognized Trader Importer: No
Recognized Trader Exporter: No
Spent Lead Acid Battery Importer: No
Spent Lead Acid Battery Exporter: No
Current Record: No
Non Storage Recycler Activity: Not reported
Electronic Manifest Broker: Not reported

Receive Date: 2014-08-05 00:00:00.0
Handler Name: RITE AID NO 6491
Federal Waste Generator Description: Large Quantity Generator
State District Owner: Not reported
Large Quantity Handler of Universal Waste: No
Recognized Trader Importer: No
Recognized Trader Exporter: No
Spent Lead Acid Battery Importer: No
Spent Lead Acid Battery Exporter: No
Current Record: No
Non Storage Recycler Activity: Not reported
Electronic Manifest Broker: Not reported

List of NAICS Codes and Descriptions:

NAICS Code: 44611
NAICS Description: PHARMACIES AND DRUG STORES

NAICS Code: Not reported
NAICS Description: Not reported

Facility Has Received Notices of Violations:

Violations: No Violations Found

Evaluation Action Summary:

Evaluations: No Evaluations Found

C39
SSW
< 1/8
0.049 mi.
257 ft.

CHEVRON STATION 99377
1459 N HIGHLAND
LOS ANGELES, CA 90028

Site 5 of 11 in cluster C

Relative:
Lower
Actual:
342 ft.

RCRA-SQG:
Date Form Received by Agency: 1993-05-17 00:00:00.0
Handler Name: CHEVRON STATION 99377
Handler Address: 1459 N HIGHLAND
Handler City,State,Zip: LOS ANGELES, CA 90028

ECHO **1000857393**
RCRA-SQG **N/A**
FINDS

Map ID
 Direction
 Distance
 Elevation

MAP FINDINGS

Site

Database(s)

EDR ID Number
 EPA ID Number

CHEVRON STATION 99377 (Continued)

1000857393

EPA ID:	CAD983668252		
Contact Name:	DESIREE CLOSS		
Contact Address:	P O BOX 2833		
Contact City,State,Zip:	LA HABRA, CA 90632		
Contact Telephone:	310-694-7452		
Contact Fax:	Not reported		
Contact Email:	Not reported		
Contact Title:	Not reported		
EPA Region:	09		
Land Type:	Private		
Federal Waste Generator Description:	Small Quantity Generator		
Non-Notifier:	Not reported		
Biennial Report Cycle:	Not reported		
Accessibility:	Not reported		
Active Site Indicator:	Handler Activities		
State District Owner:	Not reported		
State District:	Not reported		
Mailing Address:	P O BOX 2833		
Mailing City,State,Zip:	LA HABRA, CA 90632		
Owner Name:	CHEVRON USA PRODUCTS CO		
Owner Type:	Private		
Operator Name:	Not reported		
Operator Type:	Not reported		
Short-Term Generator Activity:	No		
Importer Activity:	No		
Mixed Waste Generator:	No		
Transporter Activity:	No		
Transfer Facility Activity:	No		
Recycler Activity with Storage:	No		
Small Quantity On-Site Burner Exemption:	No		
Smelting Melting and Refining Furnace Exemption:	No		
Underground Injection Control:	No		
Off-Site Waste Receipt:	No		
Universal Waste Indicator:	No		
Universal Waste Destination Facility:	No		
Federal Universal Waste:	No		
Active Site Fed-Reg Treatment Storage and Disposal Facility:	Not reported		
Active Site Converter Treatment storage and Disposal Facility:	Not reported		
Active Site State-Reg Treatment Storage and Disposal Facility:	Not reported		
Active Site State-Reg Handler:	---		
Federal Facility Indicator:	Not reported		
Hazardous Secondary Material Indicator:	NN		
Sub-Part K Indicator:	Not reported		
Commercial TSD Indicator:	No		
Treatment Storage and Disposal Type:	Not reported		
2018 GPRA Permit Baseline:	Not on the Baseline		
2018 GPRA Renewals Baseline:	Not on the Baseline		
Permit Renewals Workload Universe:	Not reported		
Permit Workload Universe:	Not reported		
Permit Progress Universe:	Not reported		
Post-Closure Workload Universe:	Not reported		
Closure Workload Universe:	Not reported		
202 GPRA Corrective Action Baseline:	No		
Corrective Action Workload Universe:	No		
Subject to Corrective Action Universe:	No		
Non-TSDFs Where RCRA CA has Been Imposed Universe:	No		
TSDFs Potentially Subject to CA Under 3004 (u)/(v) Universe:	No		

Map ID
Direction
Distance
Elevation

MAP FINDINGS

Site

Database(s)

EDR ID Number
EPA ID Number

CHEVRON STATION 99377 (Continued)

1000857393

TSDFs Only Subject to CA under Discretionary Auth Universe: No
Corrective Action Priority Ranking: No NCAPS ranking
Environmental Control Indicator: No
Institutional Control Indicator: No
Human Exposure Controls Indicator: N/A
Groundwater Controls Indicator: N/A
Operating TSDF Universe: Not reported
Full Enforcement Universe: Not reported
Significant Non-Complier Universe: No
Unaddressed Significant Non-Complier Universe: No
Addressed Significant Non-Complier Universe: No
Significant Non-Complier With a Compliance Schedule Universe: No
Financial Assurance Required: Not reported
Handler Date of Last Change: 2000-09-15 17:30:49.0
Recognized Trader-Importer: No
Recognized Trader-Exporter: No
Importer of Spent Lead Acid Batteries: No
Exporter of Spent Lead Acid Batteries: No
Recycler Activity Without Storage: Not reported
Manifest Broker: Not reported
Sub-Part P Indicator: No

Handler - Owner Operator:

Owner/Operator Indicator: Owner
Owner/Operator Name: CHEVRON USA PRODUCTS CO
Legal Status: Private
Date Became Current: Not reported
Date Ended Current: Not reported
Owner/Operator Address: P O BOX 2833
Owner/Operator City,State,Zip: LA HABRA, CA 90632
Owner/Operator Telephone: 310-694-7452
Owner/Operator Telephone Ext: Not reported
Owner/Operator Fax: Not reported
Owner/Operator Email: Not reported

Historic Generators:

Receive Date: 1993-05-17 00:00:00.0
Handler Name: CHEVRON STATION 99377
Federal Waste Generator Description: Small Quantity Generator
State District Owner: Not reported
Large Quantity Handler of Universal Waste: No
Recognized Trader Importer: No
Recognized Trader Exporter: No
Spent Lead Acid Battery Importer: No
Spent Lead Acid Battery Exporter: No
Current Record: Yes
Non Storage Recycler Activity: Not reported
Electronic Manifest Broker: Not reported

List of NAICS Codes and Descriptions:

NAICS Codes: No NAICS Codes Found

Facility Has Received Notices of Violations:

Violations: No Violations Found

Map ID
 Direction
 Distance
 Elevation

MAP FINDINGS

Site

Database(s)

EDR ID Number
 EPA ID Number

CHEVRON STATION 99377 (Continued)

1000857393

Evaluation Action Summary:

Evaluations: No Evaluations Found

FINDS:

Registry ID: 110002899114

Click Here:

Environmental Interest/Information System:

RCRAInfo is a national information system that supports the Resource Conservation and Recovery Act (RCRA) program through the tracking of events and activities related to facilities that generate, transport, and treat, store, or dispose of hazardous waste. RCRAInfo allows RCRA program staff to track the notification, permit, compliance, and corrective action activities required under RCRA.
 STATE MASTER

ECHO:

Envid: 1000857393
 Registry ID: 110002899114
 DFR URL: <http://echo.epa.gov/detailed-facility-report?fid=110002899114>
 Name: CHEVRON STATION 99377
 Address: 1459 N HIGHLAND
 City,State,Zip: LOS ANGELES, CA 90028

C40
SSW
< 1/8
0.049 mi.
257 ft.

CHEVRON USA
1459 N HIGHLAND AVE
LOS ANGELES, CA 90028

SWEEPS UST **S101582941**
CA FID UST **N/A**

Site 6 of 11 in cluster C

Relative:
Lower
Actual:
342 ft.

SWEEPS UST:
 Name: CHEVRON USA
 Address: 1459 N HIGHLAND AVE
 City: LOS ANGELES
 Status: Not reported
 Comp Number: 7113
 Number: Not reported
 Board Of Equalization: Not reported
 Referral Date: Not reported
 Action Date: Not reported
 Created Date: Not reported
 Owner Tank Id: Not reported
 SWRCB Tank Id: Not reported
 Tank Status: Not reported
 Capacity: Not reported
 Active Date: Not reported
 Tank Use: Not reported
 STG: Not reported
 Content: Not reported
 Number Of Tanks: Not reported

CA FID UST:

Facility ID: 19001942
 Regulated By: UTNKI
 Regulated ID: Not reported

Map ID
 Direction
 Distance
 Elevation

MAP FINDINGS

Site

Database(s)

EDR ID Number
 EPA ID Number

CHEVRON USA (Continued)

S101582941

Cortese Code: Not reported
 SIC Code: Not reported
 Facility Phone: 2130000000
 Mail To: Not reported
 Mailing Address: 1459 N HIGHLAND AVE
 Mailing Address 2: Not reported
 Mailing City,St,Zip: LOS ANGELES 900280000
 Contact: Not reported
 Contact Phone: Not reported
 DUNS Number: Not reported
 NPDES Number: Not reported
 EPA ID: Not reported
 Comments: Not reported
 Status: Inactive

C41
SSW
 < 1/8
 0.049 mi.
 257 ft.

1459 N HIGHLAND AVE
LOS ANGELES, CA
Site 7 of 11 in cluster C

UST U004299933
N/A

Relative:
Lower

LOS ANGELES UST:

Name: Not reported
 Address: 1459 N HIGHLAND AVE
 City,State,Zip: LOS ANGELES, CA
 Facility ID: Not reported
 Last Run Date: 01/01/1900
 Status: HISTORICAL

Actual:
342 ft.

C42
SSW
 < 1/8
 0.049 mi.
 257 ft.

99377
1459 N HIGHLAND
LOS ANGELES, CA 90028
Site 8 of 11 in cluster C

HIST UST U001561205
N/A

Relative:
Lower

HIST UST:

Name: 99377
 Address: 1459 N HIGHLAND
 City,State,Zip: LOS ANGELES, CA 90028
 File Number: 00026EDE
 URL: <http://geotracker.waterboards.ca.gov/ustpdfs/pdf/00026EDE.pdf>
 Region: STATE
 Facility ID: 00000063202
 Facility Type: Gas Station
 Other Type: Not reported
 Contact Name: BARRERO,CARLOS
 Telephone: 2134629640
 Owner Name: CHEVRON U.S.A. INC.
 Owner Address: 575 MARKET
 Owner City,St,Zip: SAN FRANCISCO, CA 94105
 Total Tanks: 0004

Actual:
342 ft.

Tank Num: 001
 Container Num: 1
 Year Installed: 1967
 Tank Capacity: 00010000

Map ID
 Direction
 Distance
 Elevation

MAP FINDINGS

Site

Database(s)

EDR ID Number
 EPA ID Number

99377 (Continued)

U001561205

Tank Used for: PRODUCT
 Type of Fuel: Not reported
 Container Construction Thickness: 0000250
 Leak Detection: Stock Inventor

Tank Num: 002
 Container Num: 2
 Year Installed: 1967
 Tank Capacity: 00007500
 Tank Used for: PRODUCT
 Type of Fuel: Not reported
 Container Construction Thickness: 0000250
 Leak Detection: Stock Inventor

Tank Num: 003
 Container Num: 3
 Year Installed: 1967
 Tank Capacity: 00004000
 Tank Used for: PRODUCT
 Type of Fuel: Not reported
 Container Construction Thickness: 0000170
 Leak Detection: Stock Inventor

Tank Num: 004
 Container Num: 4
 Year Installed: 1967
 Tank Capacity: 00001000
 Tank Used for: WASTE
 Type of Fuel: Not reported
 Container Construction Thickness: 0000130
 Leak Detection: Stock Inventor

[Click here for Geo Tracker PDF:](#)

C43
SSW
< 1/8
0.049 mi.
257 ft.

CHEVRON #9-9377
1459 HIGHLAND AVE
HOLLYWOOD, CA 90028
Site 9 of 11 in cluster C

HIST CORTESE **S104532727**
CERS **N/A**
LUST
Cortese

Relative:
Lower
Actual:
342 ft.

LUST:
 Name: CHEVRON #9-9377
 Address: 1459 HIGHLAND AVE
 City,State,Zip: HOLLYWOOD, CA 90028
 Lead Agency: LOS ANGELES RWQCB (REGION 4)
 Case Type: LUST Cleanup Site
 Geo Track: http://geotracker.waterboards.ca.gov/profile_report.asp?global_id=T0603700752
 Global Id: T0603700752
 Latitude: 34.0973871
 Longitude: -118.3388064
 Status: Completed - Case Closed
 Status Date: 12/30/1994
 Case Worker: YR
 RB Case Number: 900280025
 Local Agency: LOS ANGELES, CITY OF
 File Location: Not reported
 Local Case Number: Not reported
 Potential Media Affect: Aquifer used for drinking water supply

Map ID
Direction
Distance
Elevation

MAP FINDINGS

Site

Database(s)

EDR ID Number
EPA ID Number

CHEVRON #9-9377 (Continued)

S104532727

Potential Contaminants of Concern: Gasoline
Site History: Not reported

LUST:

Global Id: T0603700752
Contact Type: Local Agency Caseworker
Contact Name: ELOY LUNA
Organization Name: LOS ANGELES, CITY OF
Address: 200 North Main Street, Suite 1780
City: LOS ANGELES
Email: eloy.luna@lacity.org
Phone Number: Not reported

Global Id: T0603700752
Contact Type: Regional Board Caseworker
Contact Name: YUE RONG
Organization Name: LOS ANGELES RWQCB (REGION 4)
Address: 320 W. 4TH ST., SUITE 200
City: Los Angeles
Email: yrong@waterboards.ca.gov
Phone Number: Not reported

LUST:

Global Id: T0603700752
Action Type: Other
Date: 09/01/1988
Action: Leak Discovery

Global Id: T0603700752
Action Type: Other
Date: 02/24/1989
Action: Leak Reported

LUST:

Global Id: T0603700752
Status: Open - Case Begin Date
Status Date: 09/01/1988

Global Id: T0603700752
Status: Open - Site Assessment
Status Date: 02/24/1989

Global Id: T0603700752
Status: Open - Remediation
Status Date: 07/02/1990

Global Id: T0603700752
Status: Open - Remediation
Status Date: 01/30/1992

Global Id: T0603700752
Status: Completed - Case Closed
Status Date: 12/30/1994

LUST REG 4:

Map ID
Direction
Distance
Elevation

MAP FINDINGS

Site

Database(s)

EDR ID Number
EPA ID Number

CHEVRON #9-9377 (Continued)

S104532727

Region: 4
Regional Board: 04
County: Los Angeles
Facility Id: 900280025
Status: Case Closed
Substance: Gasoline
Substance Quantity: Not reported
Local Case No: Not reported
Case Type: Groundwater
Abatement Method Used at the Site: VE
Global ID: T0603700752
W Global ID: Not reported
Staff: UNK
Local Agency: 19050
Cross Street: SUNSET
Enforcement Type: Not reported
Date Leak Discovered: 9/1/1988
Date Leak First Reported: 2/24/1989
Date Leak Record Entered: Not reported
Date Confirmation Began: Not reported
Date Leak Stopped: Not reported
Date Case Last Changed on Database: 12/30/1994
Date the Case was Closed: 12/30/1994
How Leak Discovered: Subsurface Monitoring
How Leak Stopped: Not reported
Cause of Leak: Not reported
Leak Source: Not reported
Operator: Not reported
Water System: Not reported
Well Name: Not reported
Approx. Dist To Production Well (ft): 14024.854517211398950250376333
Source of Cleanup Funding: Not reported
Preliminary Site Assessment Workplan Submitted: Not reported
Preliminary Site Assessment Began: Not reported
Pollution Characterization Began: 2/24/1989
Remediation Plan Submitted: 7/2/1990
Remedial Action Underway: 1/30/1992
Post Remedial Action Monitoring Began: Not reported
Enforcement Action Date: Not reported
Historical Max MTBE Date: Not reported
Hist Max MTBE Conc in Groundwater: Not reported
Hist Max MTBE Conc in Soil: Not reported
Significant Interim Remedial Action Taken: Not reported
GW Qualifier: Not reported
Soil Qualifier: Not reported
Organization: Not reported
Owner Contact: Not reported
Responsible Party: CHEVRON USA INC.
RP Address: 1300 S BEACH BLVD, LA HABRA, CA 90632
Program: LUST
Lat/Long: 34.0973871 / -1
Local Agency Staff: PEJ
Beneficial Use: Not reported
Priority: Not reported
Cleanup Fund Id: Not reported
Suspended: Not reported
Assigned Name: Not reported

Map ID
Direction
Distance
Elevation

MAP FINDINGS

Site

Database(s)

EDR ID Number
EPA ID Number

CHEVRON #9-9377 (Continued)

S104532727

Summary: SOIL TPH (MAX-1800 MG/KG). WATER TPH (MAX 5200 UG/L) TOLUENEAND ETHYLBENZENE PRINCIPAL CONTAMINANTS.

CORTESE:

Name: CHEVRON #9-9377
Address: 1459 HIGHLAND AVE
City,State,Zip: HOLLYWOOD, CA 90028
Region: CORTESE
Envirostor Id: Not reported
Global ID: T0603700752
Site/Facility Type: LUST CLEANUP SITE
Cleanup Status: COMPLETED - CASE CLOSED
Status Date: Not reported
Site Code: Not reported
Latitude: Not reported
Longitude: Not reported
Owner: Not reported
Enf Type: Not reported
Swat R: Not reported
Flag: active
Order No: Not reported
Waste Discharge System No: Not reported
Effective Date: Not reported
Region 2: Not reported
WID Id: Not reported
Solid Waste Id No: Not reported
Waste Management Uit Name: Not reported
File Name: Active Open

HIST CORTESE:

edr_fname: CHEVRON #9-9377
edr_fadd1: 1459 HIGHLAND
City,State,Zip: LOS ANGELES, CA 90028
Region: CORTESE
Facility County Code: 19
Reg By: LTNKA
Reg Id: 900280025

CERS:

Name: CHEVRON #9-9377
Address: 1459 HIGHLAND AVE
City,State,Zip: HOLLYWOOD, CA 90028
Site ID: 260329
CERS ID: T0603700752
CERS Description: Leaking Underground Storage Tank Cleanup Site

Affiliation:

Affiliation Type Desc: Local Agency Caseworker
Entity Name: ELOY LUNA - LOS ANGELES, CITY OF
Entity Title: Not reported
Affiliation Address: 200 North Main Street, Suite 1780
Affiliation City: LOS ANGELES
Affiliation State: CA
Affiliation Country: Not reported
Affiliation Zip: Not reported
Affiliation Phone: Not reported

Map ID
 Direction
 Distance
 Elevation

MAP FINDINGS

Site

Database(s)

EDR ID Number
 EPA ID Number

CHEVRON #9-9377 (Continued)

S104532727

Affiliation Type Desc: Regional Board Caseworker
 Entity Name: YUE RONG - LOS ANGELES RWQCB (REGION 4)
 Entity Title: Not reported
 Affiliation Address: 320 W. 4TH ST., SUITE 200
 Affiliation City: Los Angeles
 Affiliation State: CA
 Affiliation Country: Not reported
 Affiliation Zip: Not reported
 Affiliation Phone: Not reported

C44
SSW
 < 1/8
 0.049 mi.
 257 ft.

BARRERO CHEVRON
1459 N HIGHLAND AVE
LOS ANGELES, CA 90028

EDR Hist Auto 1020707005
N/A

Site 10 of 11 in cluster C

Relative:
Lower

EDR Hist Auto:

Actual:
342 ft.

Year: Name: / Type:
 1986: BARRERO CHEVRON / Gasoline Service Stations
 1987: BARRERO CHEVRON / Gasoline Service Stations
 1988: BARRERO CHEVRON / Gasoline Service Stations

D45
ESE
 < 1/8
 0.055 mi.
 288 ft.

LOS ANGELES MULTISPECIALITY
6705 SUNSET BLVD
LOS ANGELES, CA 90028

ECHO 1000686150
RCRA-SQG N/A
FINDS
HAZNET
HWTS

Site 1 of 7 in cluster D

Relative:
Lower

RCRA-SQG:

Actual:
348 ft.

Date Form Received by Agency: 1992-04-24 00:00:00.0
 Handler Name: LOS ANGELES MULTISPECIALITY
 Handler Address: 6705 SUNSET BLVD
 Handler City,State,Zip: LOS ANGELES, CA 90028
 EPA ID: CAD983633843
 Contact Name: ROBERT SCHULZ
 Contact Address: 6705 SUNSET BLVD
 Contact City,State,Zip: LOS ANGELES, CA 90028
 Contact Telephone: 213-466-3200
 Contact Fax: Not reported
 Contact Email: Not reported
 Contact Title: Not reported
 EPA Region: 09
 Land Type: Private
 Federal Waste Generator Description: Small Quantity Generator
 Non-Notifier: Not reported
 Biennial Report Cycle: Not reported
 Accessibility: Not reported
 Active Site Indicator: Handler Activities
 State District Owner: Not reported
 State District: Not reported
 Mailing Address: SUNSET BLVD
 Mailing City,State,Zip: LOS ANGELES, CA 90028
 Owner Name: KENNETH SAUNDERS MD
 Owner Type: Private

Map ID
 Direction
 Distance
 Elevation

MAP FINDINGS

Site

Database(s)

EDR ID Number
 EPA ID Number

LOS ANGELES MULTISPECIALITY (Continued)

1000686150

Operator Name:	Not reported	
Operator Type:	Not reported	
Short-Term Generator Activity:	No	
Importer Activity:	No	
Mixed Waste Generator:	No	
Transporter Activity:	No	
Transfer Facility Activity:	No	
Recycler Activity with Storage:	No	
Small Quantity On-Site Burner Exemption:	No	No
Smelting Melting and Refining Furnace Exemption:	No	No
Underground Injection Control:	No	
Off-Site Waste Receipt:	No	
Universal Waste Indicator:	No	
Universal Waste Destination Facility:	No	
Federal Universal Waste:	No	
Active Site Fed-Reg Treatment Storage and Disposal Facility:		Not reported
Active Site Converter Treatment storage and Disposal Facility:		Not reported
Active Site State-Reg Treatment Storage and Disposal Facility:		Not reported
Active Site State-Reg Handler:	---	
Federal Facility Indicator:	Not reported	
Hazardous Secondary Material Indicator:	NN	
Sub-Part K Indicator:	Not reported	
Commercial TSD Indicator:	No	
Treatment Storage and Disposal Type:	Not reported	
2018 GPRA Permit Baseline:	Not on the Baseline	
2018 GPRA Renewals Baseline:	Not on the Baseline	
Permit Renewals Workload Universe:	Not reported	
Permit Workload Universe:	Not reported	
Permit Progress Universe:	Not reported	
Post-Closure Workload Universe:	Not reported	
Closure Workload Universe:	Not reported	
202 GPRA Corrective Action Baseline:	No	
Corrective Action Workload Universe:	No	
Subject to Corrective Action Universe:	No	
Non-TSDFs Where RCRA CA has Been Imposed Universe:	No	
TSDFs Potentially Subject to CA Under 3004 (u)/(v) Universe:	No	
TSDFs Only Subject to CA under Discretionary Auth Universe:	No	
Corrective Action Priority Ranking:	No NCAPS ranking	
Environmental Control Indicator:	No	
Institutional Control Indicator:	No	
Human Exposure Controls Indicator:	N/A	
Groundwater Controls Indicator:	N/A	
Operating TSDF Universe:	Not reported	
Full Enforcement Universe:	Not reported	
Significant Non-Complier Universe:	No	
Unaddressed Significant Non-Complier Universe:	No	No
Addressed Significant Non-Complier Universe:	No	
Significant Non-Complier With a Compliance Schedule Universe:	No	No
Financial Assurance Required:	Not reported	
Handler Date of Last Change:	2000-09-15 17:30:41.0	
Recognized Trader-Importer:	No	
Recognized Trader-Exporter:	No	
Importer of Spent Lead Acid Batteries:	No	
Exporter of Spent Lead Acid Batteries:	No	
Recycler Activity Without Storage:	Not reported	
Manifest Broker:	Not reported	
Sub-Part P Indicator:	No	

Map ID
Direction
Distance
Elevation

MAP FINDINGS

Site

Database(s)

EDR ID Number
EPA ID Number

LOS ANGELES MULTISPECIALITY (Continued)

1000686150

Handler - Owner Operator:

Owner/Operator Indicator: Owner
Owner/Operator Name: KENNETH SAUNDERS MD
Legal Status: Private
Date Became Current: Not reported
Date Ended Current: Not reported
Owner/Operator Address: 6705 SUNSET BLVD
Owner/Operator City,State,Zip: LOS ANGELES, CA 90001
Owner/Operator Telephone: 213-466-9323
Owner/Operator Telephone Ext: Not reported
Owner/Operator Fax: Not reported
Owner/Operator Email: Not reported

Historic Generators:

Receive Date: 1992-04-24 00:00:00.0
Handler Name: LOS ANGELES MULTISPECIALITY
Federal Waste Generator Description: Small Quantity Generator
State District Owner: Not reported
Large Quantity Handler of Universal Waste: No
Recognized Trader Importer: No
Recognized Trader Exporter: No
Spent Lead Acid Battery Importer: No
Spent Lead Acid Battery Exporter: No
Current Record: Yes
Non Storage Recycler Activity: Not reported
Electronic Manifest Broker: Not reported

List of NAICS Codes and Descriptions:

NAICS Codes: No NAICS Codes Found

Facility Has Received Notices of Violations:

Violations: No Violations Found

Evaluation Action Summary:

Evaluations: No Evaluations Found

FINDS:

Registry ID: 110002874649

Click Here:

Environmental Interest/Information System:

RCRAInfo is a national information system that supports the Resource Conservation and Recovery Act (RCRA) program through the tracking of events and activities related to facilities that generate, transport, and treat, store, or dispose of hazardous waste. RCRAInfo allows RCRA program staff to track the notification, permit, compliance, and corrective action activities required under RCRA.

ECHO:

Envid: 1000686150
Registry ID: 110002874649
DFR URL: <http://echo.epa.gov/detailed-facility-report?fid=110002874649>
Name: LOS ANGELES MULTISPECIALITY

Map ID
Direction
Distance
Elevation

MAP FINDINGS

Site

Database(s)

EDR ID Number
EPA ID Number

LOS ANGELES MULTISPECIALITY (Continued)

1000686150

Address: 6705 SUNSET BLVD
City,State,Zip: LOS ANGELES, CA 90028

HAZNET:

Name: LOS ANGELES MULTISPECIALITY
Address: 6705 SUNSET BLVD
Address 2: Not reported
City,State,Zip: LOS ANGELES, CA 900280000
Contact: --
Telephone: --
Mailing Name: Not reported
Mailing Address: 6705 W SUNSET BLVD

Year: 1995
Gepaid: CAD983633843
TSD EPA ID: CAL000121946
CA Waste Code: 171 - Metal sludge (Alkaline solution (pH >= 12.5) with metals)
Disposal Method: R01 - Recycler
Tons: 0.01

Additional Info:

Year: 1995
Gen EPA ID: CAD983633843

Shipment Date: 19950719
Creation Date: 4/3/1996 0:00:00
Receipt Date: 19950721
Manifest ID: 95572700
Trans EPA ID: CAL000121946
Trans Name: Not reported
Trans 2 EPA ID: Not reported
Trans 2 Name: Not reported
TSD EPA ID: CAL000121946
Trans Name: Not reported
TSD EPA ID: CAL000121946
TSD EPA Alt Name: Not reported
Waste Code Description: 171 - Metal sludge (see 121)
RCRA Code: D011
Meth Code: R01 - Recycler
Quantity Tons: 0.01
Waste Quantity: 20
Quantity Unit: P
Additional Code 1: Not reported
Additional Code 2: Not reported
Additional Code 3: Not reported
Additional Code 4: Not reported
Additional Code 5: Not reported

HWTS:

Name: LOS ANGELES MULTISPECIALITY
Address: 6705 SUNSET BLVD
Address 2: Not reported
City,State,Zip: LOS ANGELES, CA 900280000
EPA ID: CAD983633843
Inactive Date: 06/30/1998

Map ID
 Direction
 Distance
 Elevation

MAP FINDINGS

Site

Database(s)

EDR ID Number
 EPA ID Number

LOS ANGELES MULTISPECIALITY (Continued)

1000686150

Create Date: 04/24/1992
 Last Act Date: 08/10/2004
 Mailing Name: Not reported
 Mailing Address: 6705 W SUNSET BLVD
 Mailing Address 2: Not reported
 Mailing City,State,Zip: LOS ANGELES, CA 900287150
 Owner Name: KENNETH SAUNDERS MD
 Owner Address: 6705 W SUNSET BLVD
 Owner Address 2: Not reported
 Owner City,State,Zip: LOS ANGELES, CA 900287150
 Contact Name: --
 Contact Address: INACT PER 98VQ FINAL NOTICE
 Contact Address 2: - BATCH 4/27
 City,State,Zip: --, 99 999990000

C46
SSW
 < 1/8
 0.064 mi.
 338 ft.

BRAGEN JOS
1441 N HIGHLAND AVE
LOS ANGELES, CA
 Site 11 of 11 in cluster C

EDR Hist Cleaner **1009189315**
N/A

Relative:
Lower

EDR Hist Cleaner:

Actual:
340 ft.

Year: Name: / Type:
 1933: BRAGEN JOS / CLOTHES PRESSERS AND CLEANERS
 1937: SILBERSTEIN JOS / CLOTHES PRESSERS AND CLEANERS

D47
ESE
 < 1/8
 0.072 mi.
 378 ft.

STUDIO CLEANERS AND TAILORS
6693 W SUNSET BLVD
LOS ANGELES, CA 90028
 Site 2 of 7 in cluster D

HAZMAT **S123549729**
N/A

Relative:
Lower

LOS ANGELES HM:

Actual:
348 ft.

Name: STUDIO CLEANERS AND TAILORS
 Address: 6693 W SUNSET BLVD
 City,State,Zip: LOS ANGELES, CA 90028
 Facility ID: FA0026925
 Last Run Date: 06/01/2019
 Status: INACTIVE

D48
ESE
 < 1/8
 0.072 mi.
 378 ft.

STUDIO CLEANERS & TAILORS
6693 SUNSET BLVD
HOLLYWOOD, CA 90028
 Site 3 of 7 in cluster D

DRYCLEANERS **S105088667**
N/A

Relative:
Lower

DRYCLEANERS:

Actual:
348 ft.

Name: STUDIO CLEANERS & TAILORS
 Address: 6693 SUNSET BLVD
 City,State,Zip: HOLLYWOOD, CA 900280000
 EPA Id: CAD981991169
 NAICS Code: 81232
 NAICS Description: Drycleaning and Laundry Services (except Coin-Operated)
 SIC Code: 7211

Map ID
Direction
Distance
Elevation

MAP FINDINGS

Site

Database(s)

EDR ID Number
EPA ID Number

STUDIO CLEANERS & TAILORS (Continued)

S105088667

SIC Description: Power Laundries, Family and Commercial
Create Date: 07/03/1987
Facility Active: No
Inactive Date: 06/30/2002
Facility Addr2: Not reported
Owner Name: FRANCES/BOB FECHTER
Owner Address: 6693 W SUNSET BLVD
Owner Address 2: Not reported
Owner Telephone: 0
Contact Name: BOB FECHTER
Contact Address: 6693 W SUNSET BLVD
Contact Address 2: Not reported
Contact Telephone: 3234692842
Contact Fax: Not reported
Mailing Name: Not reported
Mailing Address 1: 6693 W SUNSET BLVD
Mailing Address 2: Not reported
Mailing City: LOS ANGELES
Mailing State: CA
Mailing Zip: 900280000
Owner Fax: Not reported
Region Code: 3
Latitude: 34.097982
Longitude: -118.336313

DRYCLEAN SOUTH COAST:

Name: STUDIO CLEANERS & TAILORS
Address: 6693 SUNSET BLVD
City,State,Zip: HOLLYWOOD, CA 90028
Facility ID: 10194
Application Number: C33273
Permit Number: M16636
Status: A
Representative Name: BOB FECHTER
Representative Telephone: 323 4692842
Permit Status: INACTIVE
BCAT Number: 000234
BCAT Description: DRY CLEANING EQUIP PERCHLOROETHYLENE
CCAT Number: Not reported
CCAT Description: Not reported
UTM East: 376.73999023
UTM North: 3773.6340332
Application Date: 01/01/1990
PO Issue Date: 03/25/1981
NAICS Code: 812320
SIC Code: 7216

Name: STUDIO CLEANERS & TAILORS
Address: 6693 SUNSET BLVD
City,State,Zip: HOLLYWOOD, CA 90028
Facility ID: 10194
Application Number: 352989
Permit Number: F33806
Status: A
Representative Name: BOB FECHTER
Representative Telephone: 323 4692842
Permit Status: INACT_NR

Map ID
Direction
Distance
Elevation

MAP FINDINGS

Site

Database(s)

EDR ID Number
EPA ID Number

STUDIO CLEANERS & TAILORS (Continued)

S105088667

BCAT Number: 000601
BCAT Description: DRY CLEANING, DRY-TO-DRY NON-VENT, PERC
CCAT Number: 04
CCAT Description: VAPOR RECOVERY UNIT COMPRESS & CONDENSE
UTM East: 376.73999023
UTM North: 3773.6340332
Application Date: 04/27/1999
PO Issue Date: 09/20/2000
NAICS Code: 812320
SIC Code: 7216

DRYCLEANERS:

Name: STUDIO CLEANERS & TAILORS
Address: 6693 SUNSET BLVD
City,State,Zip: HOLLYWOOD, CA 900280000
EPA Id: CAD981991169
NAICS Code: 81232
NAICS Description: Drycleaning and Laundry Services (except Coin-Operated)
SIC Code: 7211
SIC Description: Power Laundries, Family and Commercial
Create Date: 07/03/1987
Facility Active: No
Inactive Date: 06/30/2002
Facility Addr2: Not reported
Owner Name: FRANCES/BOB FECHTER
Owner Address: 6693 W SUNSET BLVD
Owner Address 2: Not reported
Owner Telephone: 0
Contact Name: BOB FECHTER
Contact Address: 6693 W SUNSET BLVD
Contact Address 2: Not reported
Contact Telephone: 3234692842
Contact Fax: Not reported
Mailing Name: Not reported
Mailing Address 1: 6693 W SUNSET BLVD
Mailing Address 2: Not reported
Mailing City: LOS ANGELES
Mailing State: CA
Mailing Zip: 900280000
Owner Fax: Not reported
Region Code: 3
Latitude: 34.097982
Longitude: -118.336313

DRYCLEAN SOUTH COAST:

Name: STUDIO CLEANERS & TAILORS
Address: 6693 SUNSET BLVD
City,State,Zip: HOLLYWOOD, CA 90028
Facility ID: 10194
Application Number: C33273
Permit Number: M16636
Status: A
Representative Name: BOB FECHTER
Representative Telephone: 323 4692842
Permit Status: INACTIVE
BCAT Number: 000234

Map ID
Direction
Distance
Elevation

MAP FINDINGS

Site

Database(s)

EDR ID Number
EPA ID Number

STUDIO CLEANERS & TAILORS (Continued)

S105088667

BCAT Description: DRY CLEANING EQUIP PERCHLOROETHYLENE
CCAT Number: Not reported
CCAT Description: Not reported
UTM East: 376.73999023
UTM North: 3773.6340332
Application Date: 01/01/1990
PO Issue Date: 03/25/1981
NAICS Code: 812320
SIC Code: 7216

Name: STUDIO CLEANERS & TAILORS
Address: 6693 SUNSET BLVD
City,State,Zip: HOLLYWOOD, CA 90028
Facility ID: 10194
Application Number: 352989
Permit Number: F33806
Status: A
Representative Name: BOB FECHTER
Representative Telephone: 323 4692842

Permit Status: INACT_NR
BCAT Number: 000601
BCAT Description: DRY CLEANING, DRY-TO-DRY NON-VENT, PERC
CCAT Number: 04
CCAT Description: VAPOR RECOVERY UNIT COMPRESS & CONDENSE
UTM East: 376.73999023
UTM North: 3773.6340332
Application Date: 04/27/1999
PO Issue Date: 09/20/2000
NAICS Code: 812320
SIC Code: 7216

D49
ESE
< 1/8
0.072 mi.
378 ft.

STUDIO CLEANERS & TAILORS
6693 W SUNSET BLVD
LOS ANGELES, CA 90028

EDR Hist Cleaner 1018769808
N/A

Site 4 of 7 in cluster D

Relative:
Lower

EDR Hist Cleaner:

Actual:
348 ft.

Year: Name / Type:
1974: STUDIO CLEANERS & TAILORS / Garment Pressing And Cleaners' Agents
1975: STUDIO CLEANERS & TAILORS / Garment Pressing And Cleaners' Agents
1976: STUDIO CLEANERS & TAILORS / Garment Pressing And Cleaners' Agents
1977: STUDIO CLEANERS & TAILORS / Garment Pressing And Cleaners' Agents
1978: STUDIO CLEANERS & TAILORS / Garment Pressing And Cleaners' Agents
1979: STUDIO CLEANERS & TAILORS / Garment Pressing And Cleaners' Agents
1979: STUDIO CLEANERS & TAILORS / Garment Pressing And Cleaners' Agents
1980: STUDIO CLEANERS & TAILORS / Garment Pressing And Cleaners' Agents
1982: STUDIO CLEANERS & TAILORS / Drycleaning Plants, Except Rugs
1983: STUDIO CLEANERS & TAILORS / Drycleaning Plants, Except Rugs
1985: STUDIO CLEANERS & TAILORS / Drycleaning Plants, Except Rugs
1986: STUDIO CLEANERS & TAILORS / Drycleaning Plants, Except Rugs
1987: STUDIO CLEANERS & TAILORS / Drycleaning Plants, Except Rugs
1988: STUDIO CLEANERS & TAILORS / Drycleaning Plants, Except Rugs
1989: STUDIO CLEANERS & TAILORS / Drycleaning Plants, Except Rugs
1990: STUDIO CLEANERS & TAILORS / Drycleaning Plants, Except Rugs
1991: STUDIO CLEANERS & TAILORS / Drycleaning Plants, Except Rugs
1992: STUDIO CLEANERS & TAILORS / Drycleaning Plants, Except Rugs

Map ID
 Direction
 Distance
 Elevation

MAP FINDINGS

Site

Database(s)

EDR ID Number
 EPA ID Number

STUDIO CLEANERS & TAILORS (Continued)

1018769808

1993:	STUDIO CLEANERS & TAILORS / Drycleaning Plants, Except Rugs
1994:	STUDIO CLEANERS & TAILORS / Drycleaning Plants, Except Rugs
1995:	STUDIO CLEANERS & TAILORS / Drycleaning Plants, Except Rugs
1996:	STUDIO CLEANERS & TAILORS / Drycleaning Plants, Except Rugs
1997:	STUDIO CLEANERS & TAILORS / Drycleaning Plants, Except Rugs
1998:	STUDIO CLEANERS & TAILORS / Drycleaning Plants, Except Rugs
1999:	STUDIO CLEANERS & TAILORS / Drycleaning Plants, Except Rugs
2000:	STUDIO CLEANERS & TAILORS / Drycleaning Plants, Except Rugs
2001:	STUDIO CLEANERS & TAILORS / Drycleaning Plants, Except Rugs
2002:	STUDIO CLEANERS & TAILORS / Drycleaning Plants, Except Rugs
2003:	STUDIO CLEANERS & TAILORS / Drycleaning Plants, Except Rugs
2004:	STUDIO CLEANERS & TAILORS / Drycleaning Plants, Except Rugs
2005:	STUDIO CLEANERS & TAILORS / Drycleaning Plants, Except Rugs
2006:	STUDIO CLEANERS & TAILORS / Drycleaning Plants, Except Rugs
2007:	STUDIO CLEANERS & TAILORS / Drycleaning Plants, Except Rugs
2008:	STUDIO CLEANERS & TAILORS / Drycleaning Plants, Except Rugs

D50
SE
 < 1/8
 0.089 mi.
 468 ft.

HOLLYWOOD DIGITAL
6690 W SUNSET BLVD
LOS ANGELES, CA 90028

HAZMAT S123549274
N/A

Site 5 of 7 in cluster D

Relative:
Lower
Actual:
344 ft.

LOS ANGELES HM:	
Name:	HOLLYWOOD DIGITAL
Address:	6690 W SUNSET BLVD
City,State,Zip:	LOS ANGELES, CA 90028
Facility ID:	FA0024951
Last Run Date:	06/01/2019
Status:	INACTIVE

E51
North
 < 1/8
 0.089 mi.
 469 ft.

LA DWP - DISTRIBUTION SERVICE - 10
6776 W HAWTHORN AVE
LOS ANGELES, CA 90028

HAZMAT S123546824
N/A

Site 1 of 6 in cluster E

Relative:
Higher
Actual:
367 ft.

LOS ANGELES HM:	
Name:	LA DWP - DISTRIBUTION SERVICE - 10
Address:	6776 W HAWTHORN AVE
City,State,Zip:	LOS ANGELES, CA 90028
Facility ID:	FA0017048
Last Run Date:	06/01/2019
Status:	ACTIVE

MAP FINDINGS

Map ID
 Direction
 Distance
 Elevation

Site

Database(s)

EDR ID Number
 EPA ID Number

E52 **DISTRIBUTING STATION 10**
North **6776 HAWTHORN AVE**
< 1/8 **LOS ANGELES, CA 90028**
0.089 mi.
469 ft. **Site 2 of 6 in cluster E**

AST **A100419440**
N/A

Relative:
Higher
Actual:
367 ft.

AST:
 Name: DISTRIBUTING STATION 10
 Address: 6776 HAWTHORN AVE
 City/Zip: LOS ANGELES,90028
 Certified Unified Program Agencies: Not reported
 Owner: Los Angeles Department of Water and Power
 Total Gallons: Not reported
 CERSID: 10030201
 Facility ID: 19-051-017048
 Business Name: Los Angeles Department of Water and Power
 Phone: 213-367-0403
 Fax: Not reported
 Mailing Address: 111 N. Hope Street, Room 1050
 Mailing Address City: Los Angeles
 Mailing Address State: CA
 Mailing Address Zip Code: 90012
 Operator Name: Los Angeles Department of Water and Power
 Operator Phone: 213-367-0403
 Owner Phone: 213-367-0403
 Owner Mail Address: 111 N. Hope Street, Room 1050
 Owner State: CA
 Owner Zip Code: 90012
 Owner Country: United States
 Property Owner Name: Los Angeles Department of Water and Power
 Property Owner Phone: 213-367-0403
 Property Owner Mailing Address: 111 North Hope Street, Room 1050
 Property Owner City: Los Angeles
 Property Owner Stat : CA
 Property Owner Zip Code: 90012
 Property Owner Country: United States
 EPAID: Not reported

E53 **LANE MOTOR SERVICE**
North **1650 N HIGHLAND AVE**
< 1/8 **LOS ANGELES, CA**
0.092 mi.
487 ft. **Site 3 of 6 in cluster E**

EDR Hist Auto **1009082736**
N/A

Relative:
Higher
Actual:
368 ft.

EDR Hist Auto:
 Year: Name: / Type:
 1937: LANE MOTOR SERVICE / GASOLINE AND OIL SERVICE STATIONS
 1942: LANE C M / GASOLINE AND OIL SERVICE STATIONS

MAP FINDINGS

Map ID Direction Distance Elevation	Site	Database(s)	EDR ID Number EPA ID Number
F54 NE < 1/8 0.097 mi. 511 ft.	HIGHLAND SELMA VENTURES LLC 1622 N MCCADDEN PL LOS ANGELES, CA 90028 Site 1 of 5 in cluster F	HAZMAT	S123552430 N/A
Relative: Higher	LOS ANGELES HM: Name: HIGHLAND SELMA VENTURES LLC Address: 1622 N MCCADDEN PL City,State,Zip: LOS ANGELES, CA 90028 Facility ID: FA0038183 Last Run Date: 06/01/2019 Status: INACTIVE		
Actual: 367 ft.			
F55 NE < 1/8 0.097 mi. 511 ft.	SWAN P W 1622 N MC CADDEN PL LOS ANGELES, CA Site 2 of 5 in cluster F	EDR Hist Auto	1009081972 N/A
Relative: Higher	EDR Hist Auto: Year: Name: / Type: 1933: SWAN P W / GASOLINE AND OIL SERVICE STATIONS 1942: SWAN P W / GASOLINE AND OIL SERVICE STATIONS		
Actual: 367 ft.			
F56 NE < 1/8 0.097 mi. 511 ft.	HIGHLAND SELMA VENTURES LLC 1622 N MCCADDEN PL LOS ANGELES, CA 90028 Site 3 of 5 in cluster F	UST	U004307974 N/A
Relative: Higher	LOS ANGELES UST: Name: HIGHLAND SELMA VENTURES LLC Address: 1622 N MCCADDEN PL City,State,Zip: LOS ANGELES, CA 90028 Facility ID: FA0038183 Last Run Date: 06/03/2019 Status: INACTIVE		
Actual: 367 ft.			
E57 NNW < 1/8 0.100 mi. 528 ft.	SYCAMORE DYE WORKS 1643 N HIGHLAND AVE LOS ANGELES, CA Site 4 of 6 in cluster E	EDR Hist Cleaner	1009191032 N/A
Relative: Higher	EDR Hist Cleaner: Year: Name: / Type: 1929: SYCAMORE DYE WORKS / CLEANERS AND DYERS		
Actual: 369 ft.			

Map ID
 Direction
 Distance
 Elevation

MAP FINDINGS

Site

Database(s)

EDR ID Number
 EPA ID Number

G58
NNW
 < 1/8
 0.101 mi.
 531 ft.

BENNETT AARON
6811 HAWTHORN AVE
LOS ANGELES, CA

EDR Hist Cleaner **1009190426**
 N/A

Relative:
Higher

EDR Hist Cleaner:

Actual:
369 ft.

Year:
 1933:

Name: / Type:
 BENNETT AARON / CLOTHES PRESSERS AND CLEANERS

E59
North
 < 1/8
 0.103 mi.
 546 ft.

HOLLYWOOD PIANO COMPANY
1647 N HIGHLAND AVE
LOS ANGELES, CA 90028

FINDS **1000820163**
RCRA-SQG **N/A**
ECHO
HAZNET
HWTS

Site 5 of 6 in cluster E

Relative:
Higher

RCRA-SQG:

Actual:
370 ft.

Date Form Received by Agency: 1993-03-17 00:00:00.0
 Handler Name: HOLLYWOOD PIANO COMPANY
 Handler Address: 1647 N HIGHLAND AVE
 Handler City,State,Zip: LOS ANGELES, CA 90028
 EPA ID: CAD983661901
 Contact Name: RUDY HENDERSON
 Contact Address: 1647 N HIGHLAND AVE
 Contact City,State,Zip: LOS ANGELES, CA 90028
 Contact Telephone: 213-462-2329
 Contact Fax: Not reported
 Contact Email: Not reported
 Contact Title: Not reported
 EPA Region: 09
 Land Type: Private
 Federal Waste Generator Description: Small Quantity Generator
 Non-Notifier: Not reported
 Biennial Report Cycle: Not reported
 Accessibility: Not reported
 Active Site Indicator: Handler Activities
 State District Owner: Not reported
 State District: Not reported
 Mailing Address: N HIGHLAND AVE
 Mailing City,State,Zip: LOS ANGELES, CA 90028
 Owner Name: GORDON E TISHKOFF
 Owner Type: Private
 Operator Name: Not reported
 Operator Type: Not reported
 Short-Term Generator Activity: No
 Importer Activity: No
 Mixed Waste Generator: No
 Transporter Activity: No
 Transfer Facility Activity: No
 Recycler Activity with Storage: No
 Small Quantity On-Site Burner Exemption: No
 Smelting Melting and Refining Furnace Exemption: No
 Underground Injection Control: No
 Off-Site Waste Receipt: No
 Universal Waste Indicator: No
 Universal Waste Destination Facility: No
 Federal Universal Waste: No
 Active Site Fed-Reg Treatment Storage and Disposal Facility: Not reported
 Active Site Converter Treatment storage and Disposal Facility: Not reported

Map ID
Direction
Distance
Elevation

MAP FINDINGS

Site

Database(s)

EDR ID Number
EPA ID Number

HOLLYWOOD PIANO COMPANY (Continued)

1000820163

Active Site State-Reg Treatment Storage and Disposal Facility: Not reported
Active Site State-Reg Handler: ---
Federal Facility Indicator: Not reported
Hazardous Secondary Material Indicator: NN
Sub-Part K Indicator: Not reported
Commercial TSD Indicator: No
Treatment Storage and Disposal Type: Not reported
2018 GPRA Permit Baseline: Not on the Baseline
2018 GPRA Renewals Baseline: Not on the Baseline
Permit Renewals Workload Universe: Not reported
Permit Workload Universe: Not reported
Permit Progress Universe: Not reported
Post-Closure Workload Universe: Not reported
Closure Workload Universe: Not reported
202 GPRA Corrective Action Baseline: No
Corrective Action Workload Universe: No
Subject to Corrective Action Universe: No
Non-TSDs Where RCRA CA has Been Imposed Universe: No
TSDs Potentially Subject to CA Under 3004 (u)/(v) Universe: No
TSDs Only Subject to CA under Discretionary Auth Universe: No
Corrective Action Priority Ranking: No NCAPS ranking
Environmental Control Indicator: No
Institutional Control Indicator: No
Human Exposure Controls Indicator: N/A
Groundwater Controls Indicator: N/A
Operating TSDF Universe: Not reported
Full Enforcement Universe: Not reported
Significant Non-Complier Universe: No
Unaddressed Significant Non-Complier Universe: No
Addressed Significant Non-Complier Universe: No
Significant Non-Complier With a Compliance Schedule Universe: No
Financial Assurance Required: Not reported
Handler Date of Last Change: 2000-09-15 17:30:47.0
Recognized Trader-Importer: No
Recognized Trader-Exporter: No
Importer of Spent Lead Acid Batteries: No
Exporter of Spent Lead Acid Batteries: No
Recycler Activity Without Storage: Not reported
Manifest Broker: Not reported
Sub-Part P Indicator: No

Handler - Owner Operator:

Owner/Operator Indicator: Owner
Owner/Operator Name: JERRY TISHKOFF
Legal Status: Private
Date Became Current: Not reported
Date Ended Current: Not reported
Owner/Operator Address: 1647 N HIGHLAND AVE
Owner/Operator City,State,Zip: LOS ANGELES, CA 90028
Owner/Operator Telephone: 213-462-2329
Owner/Operator Telephone Ext: Not reported
Owner/Operator Fax: Not reported
Owner/Operator Email: Not reported

Owner/Operator Indicator: Owner
Owner/Operator Name: GORDON E TISHKOFF

Map ID
Direction
Distance
Elevation

MAP FINDINGS

Site

Database(s)

EDR ID Number
EPA ID Number

HOLLYWOOD PIANO COMPANY (Continued)

1000820163

Legal Status: Private
Date Became Current: Not reported
Date Ended Current: Not reported
Owner/Operator Address: 1647 N HIGHLAND AVE
Owner/Operator City,State,Zip: LOS ANGELES, CA 90028
Owner/Operator Telephone: 213-462-2329
Owner/Operator Telephone Ext: Not reported
Owner/Operator Fax: Not reported
Owner/Operator Email: Not reported

Historic Generators:

Receive Date: 1993-03-17 00:00:00.0
Handler Name: HOLLYWOOD PIANO COMPANY
Federal Waste Generator Description: Small Quantity Generator
State District Owner: Not reported
Large Quantity Handler of Universal Waste: No
Recognized Trader Importer: No
Recognized Trader Exporter: No
Spent Lead Acid Battery Importer: No
Spent Lead Acid Battery Exporter: No
Current Record: Yes
Non Storage Recycler Activity: Not reported
Electronic Manifest Broker: Not reported

List of NAICS Codes and Descriptions:

NAICS Codes: No NAICS Codes Found

Facility Has Received Notices of Violations:

Violations: No Violations Found

Evaluation Action Summary:

Evaluations: No Evaluations Found

FINDS:

Registry ID: 110002894556

Click Here:

Environmental Interest/Information System:

RCRAInfo is a national information system that supports the Resource Conservation and Recovery Act (RCRA) program through the tracking of events and activities related to facilities that generate, transport, and treat, store, or dispose of hazardous waste. RCRAInfo allows RCRA program staff to track the notification, permit, compliance, and corrective action activities required under RCRA.

ECHO:

Envid: 1000820163
Registry ID: 110002894556
DFR URL: <http://echo.epa.gov/detailed-facility-report?fid=110002894556>
Name: HOLLYWOOD PIANO COMPANY
Address: 1647 N HIGHLAND AVE
City,State,Zip: LOS ANGELES, CA 90028

Map ID
Direction
Distance
Elevation

MAP FINDINGS

Site

Database(s)

EDR ID Number
EPA ID Number

HOLLYWOOD PIANO COMPANY (Continued)

1000820163

HAZNET:

Name: HOLLYWOOD PIANO COMPANY
Address: 1647 N HIGHLAND AVE
Address 2: Not reported
City,State,Zip: LOS ANGELES, CA 900280000
Contact: JERRY TISHKOFF
Telephone: --
Mailing Name: Not reported
Mailing Address: 1647 N HIGHLAND AVE

Year: 1993
Gepaid: CAD983661901
TSD EPA ID: CAD089446710
CA Waste Code: 213 - Hydrocarbon solvents (benzene, hexane, Stoddard, Etc.)
Disposal Method: R01 - Recycler
Tons: 0.2293

Additional Info:

Year: 1993
Gen EPA ID: CAD983661901

Shipment Date: 19931206
Creation Date: 9/14/1995 0:00:00
Receipt Date: 19931207
Manifest ID: 93202237
Trans EPA ID: CAT982518433
Trans Name: Not reported
Trans 2 EPA ID: Not reported
Trans 2 Name: Not reported
TSD EPA ID: CAD089446710
Trans Name: Not reported
TSD EPA ID: Not reported
TSD EPA Alt Name: Not reported
Waste Code Description: 213 - Hydrocarbon solvents (benzene, hexane, Stoddard, etc.)
RCRA Code: D001
Meth Code: R01 - Recycler
Quantity Tons: 0.2293
Waste Quantity: 55
Quantity Unit: G
Additional Code 1: Not reported
Additional Code 2: Not reported
Additional Code 3: Not reported
Additional Code 4: Not reported
Additional Code 5: Not reported

HWTS:

Name: HOLLYWOOD PIANO COMPANY
Address: 1647 N HIGHLAND AVE
Address 2: Not reported
City,State,Zip: LOS ANGELES, CA 900280000
EPA ID: CAD983661901
Inactive Date: 06/30/2001
Create Date: 03/17/1993
Last Act Date: 08/10/2004
Mailing Name: Not reported

Map ID
 Direction
 Distance
 Elevation

MAP FINDINGS

Site

Database(s)

EDR ID Number
 EPA ID Number

HOLLYWOOD PIANO COMPANY (Continued)

1000820163

Mailing Address: 1647 N HIGHLAND AVE
 Mailing Address 2: Not reported
 Mailing City,State,Zip: LOS ANGELES, CA 900280000
 Owner Name: JERRY TISHKOFF
 Owner Address: 1647 N HIGHLAND AVE
 Owner Address 2: Not reported
 Owner City,State,Zip: LOS ANGELES, CA --
 Contact Name: JERRY TISHKOFF
 Contact Address: INACTIVE PER VQ01 - BMI
 Contact Address 2: Not reported
 City,State,Zip: LOS ANGELES, CA --

E60
North
< 1/8
0.106 mi.
560 ft.

SCHMIDT W B
1651 N HIGHLAND AVE
LOS ANGELES, CA

EDR Hist Cleaner

1009189398
N/A

Site 6 of 6 in cluster E

Relative:
Higher

EDR Hist Cleaner:

Actual:
370 ft.

Year:
 1937:

Name: / Type:
 SCHMIDT W B / CLOTHES PRESSERS AND CLEANERS

D61
ESE
< 1/8
0.108 mi.
568 ft.

BERERWALTER W J
6666 S SUNSET BLVD
LOS ANGELES, CA

EDR Hist Auto

1009079064
N/A

Site 6 of 7 in cluster D

Relative:
Lower

EDR Hist Auto:

Actual:
347 ft.

Year:
 1933:

Name: / Type:
 BERERWALTER W J / AUTOMOBILE REPAIRING

H62
SSW
< 1/8
0.109 mi.
573 ft.

CINEMA CITY CAR WASH INC
1411 N HIGHLAND AVE
HOLLYWOOD, CA 90028

SWEEPS UST
CA FID UST
HIST UST

S101617314
N/A

Site 1 of 8 in cluster H

Relative:
Lower

SWEEPS UST:

Actual:
335 ft.

Name: CINEMA CITY CAR WASH INC
 Address: 1411 N HIGHLAND AVE
 City: HOLLYWOOD
 Status: Not reported
 Comp Number: 1370
 Number: Not reported
 Board Of Equalization: 44-011754
 Referral Date: Not reported
 Action Date: Not reported
 Created Date: Not reported
 Owner Tank Id: Not reported
 SWRCB Tank Id: 19-050-001370-000001
 Tank Status: Not reported
 Capacity: Not reported

Map ID
Direction
Distance
Elevation

MAP FINDINGS

Site

Database(s)

EDR ID Number
EPA ID Number

CINEMA CITY CAR WASH INC (Continued)

S101617314

Active Date: Not reported
Tank Use: M.V. FUEL
STG: PRODUCT
Content: REG UNLEADED
Number Of Tanks: 5

Name: CINEMA CITY CAR WASH INC
Address: 1411 N HIGHLAND AVE
City: HOLLYWOOD
Status: Not reported
Comp Number: 1370
Number: Not reported
Board Of Equalization: 44-011754
Referral Date: Not reported
Action Date: Not reported
Created Date: Not reported
Owner Tank Id: Not reported
SWRCB Tank Id: 19-050-001370-000002
Tank Status: Not reported
Capacity: Not reported
Active Date: Not reported
Tank Use: M.V. FUEL
STG: PRODUCT
Content: REG UNLEADED
Number Of Tanks: Not reported

Name: CINEMA CITY CAR WASH INC
Address: 1411 N HIGHLAND AVE
City: HOLLYWOOD
Status: Not reported
Comp Number: 1370
Number: Not reported
Board Of Equalization: 44-011754
Referral Date: Not reported
Action Date: Not reported
Created Date: Not reported
Owner Tank Id: Not reported
SWRCB Tank Id: 19-050-001370-000003
Tank Status: Not reported
Capacity: Not reported
Active Date: Not reported
Tank Use: M.V. FUEL
STG: PRODUCT
Content: REG UNLEADED
Number Of Tanks: Not reported

Name: CINEMA CITY CAR WASH INC
Address: 1411 N HIGHLAND AVE
City: HOLLYWOOD
Status: Not reported
Comp Number: 1370
Number: Not reported
Board Of Equalization: 44-011754
Referral Date: Not reported
Action Date: Not reported
Created Date: Not reported
Owner Tank Id: Not reported

Map ID
Direction
Distance
Elevation

MAP FINDINGS

Site

Database(s)

EDR ID Number
EPA ID Number

CINEMA CITY CAR WASH INC (Continued)

S101617314

SWRCB Tank Id: 19-050-001370-000004
Tank Status: Not reported
Capacity: 10000
Active Date: Not reported
Tank Use: M.V. FUEL
STG: PRODUCT
Content: REG UNLEADED
Number Of Tanks: Not reported

Name: CINEMA CITY CAR WASH INC
Address: 1411 N HIGHLAND AVE
City: HOLLYWOOD
Status: Not reported
Comp Number: 1370
Number: Not reported
Board Of Equalization: 44-011754
Referral Date: Not reported
Action Date: Not reported
Created Date: Not reported
Owner Tank Id: Not reported
SWRCB Tank Id: 19-050-001370-000005
Tank Status: Not reported
Capacity: Not reported
Active Date: Not reported
Tank Use: M.V. FUEL
STG: PRODUCT
Content: DIESEL
Number Of Tanks: Not reported

HIST UST:

Name: CINEMA CITY CAR WASH INC
Address: 1411 N HIGHLAND AVE
City,State,Zip: HOLLYWOOD, CA 90028
File Number: 00026F63
URL: <http://geotracker.waterboards.ca.gov/ustpdfs/pdf/00026F63.pdf>
Region: Not reported
Facility ID: Not reported
Facility Type: Not reported
Other Type: Not reported
Contact Name: Not reported
Telephone: Not reported
Owner Name: Not reported
Owner Address: Not reported
Owner City,St,Zip: Not reported
Total Tanks: Not reported

Tank Num: Not reported
Container Num: Not reported
Year Installed: Not reported
Tank Capacity: Not reported
Tank Used for: Not reported
Type of Fuel: Not reported
Container Construction Thickness: Not reported
Leak Detection: Not reported

Map ID
 Direction
 Distance
 Elevation

MAP FINDINGS

Site

Database(s)

EDR ID Number
 EPA ID Number

CINEMA CITY CAR WASH INC (Continued)

S101617314

Click here for Geo Tracker PDF:

CA FID UST:
 Facility ID: 19005958
 Regulated By: UTKNI
 Regulated ID: 00019050
 Cortese Code: Not reported
 SIC Code: Not reported
 Facility Phone: 2134613034
 Mail To: Not reported
 Mailing Address: 1411 N HIGHLAND AVE
 Mailing Address 2: Not reported
 Mailing City,St,Zip: HOLLYWOOD 900280000
 Contact: Not reported
 Contact Phone: Not reported
 DUNs Number: Not reported
 NPDES Number: Not reported
 EPA ID: Not reported
 Comments: Not reported
 Status: Inactive

H63
SSW
 < 1/8
 0.109 mi.
 573 ft.

1411 N HIGHLAND AVE
LOS ANGELES, CA

Site 2 of 8 in cluster H

UST U004299828
N/A

Relative:
Lower

Actual:
 335 ft.

LOS ANGELES UST:
 Name: Not reported
 Address: 1411 N HIGHLAND AVE
 City,State,Zip: LOS ANGELES, CA
 Facility ID: Not reported
 Last Run Date: 01/01/1900
 Status: HISTORICAL

H64
SSW
 < 1/8
 0.109 mi.
 573 ft.

HIGHLAND APARTMENTS
1411 HIGHLAND AVE N
LOS ANGELES, CA 90028

Site 3 of 8 in cluster H

CERS S116741860
LUST N/A
Cortese

Relative:
Lower

Actual:
 335 ft.

LUST:
 Name: HIGHLAND APARTMENTS
 Address: 1411 HIGHLAND AVE N
 City,State,Zip: LOS ANGELES, CA 90028
 Lead Agency: LOS ANGELES RWQCB (REGION 4)
 Case Type: LUST Cleanup Site
 Geo Track: http://geotracker.waterboards.ca.gov/profile_report.asp?global_id=T10000006009
 Global Id: T10000006009
 Latitude: 34.0965642625472
 Longitude: -118.339007227369
 Status: Completed - Case Closed
 Status Date: 02/13/2015
 Case Worker: CET
 RB Case Number: 900280207
 Local Agency: Not reported

Map ID
Direction
Distance
Elevation

MAP FINDINGS

Site

Database(s)

EDR ID Number
EPA ID Number

HIGHLAND APARTMENTS (Continued)

S116741860

File Location: Not reported
Local Case Number: Not reported
Potential Media Affect: Other Groundwater (uses other than drinking water)
Potential Contaminants of Concern: Not reported
Site History: Not reported

LUST:

Global Id: T1000006009
Contact Type: Regional Board Caseworker
Contact Name: CHANDRA TYLER
Organization Name: LOS ANGELES RWQCB (REGION 4)
Address: Not reported
City: R4 UNKNOWN
Email: cetyler@waterboards.ca.gov
Phone Number: Not reported

LUST:

Global Id: T1000006009
Action Type: ENFORCEMENT
Date: 02/13/2015
Action: Closure/No Further Action Letter

Global Id: T1000006009
Action Type: ENFORCEMENT
Date: 12/08/2014
Action: Notification - Preclosure

Global Id: T1000006009
Action Type: ENFORCEMENT
Date: 06/25/2014
Action: Staff Letter

Global Id: T1000006009
Action Type: ENFORCEMENT
Date: 04/23/2014
Action: Unauthorized Release Form

Global Id: T1000006009
Action Type: RESPONSE
Date: 08/11/2014
Action: Site Assessment Report

Global Id: T1000006009
Action Type: RESPONSE
Date: 08/11/2014
Action: Site Assessment Report

Global Id: T1000006009
Action Type: RESPONSE
Date: 08/11/2014
Action: Other Report / Document

Global Id: T1000006009
Action Type: Other
Date: 04/16/2014
Action: Leak Began

Map ID
Direction
Distance
Elevation

MAP FINDINGS

Site

Database(s)

EDR ID Number
EPA ID Number

HIGHLAND APARTMENTS (Continued)

S116741860

Global Id: T1000006009
Action Type: Other
Date: 04/16/2014
Action: Leak Discovery

Global Id: T1000006009
Action Type: Other
Date: 04/23/2014
Action: Leak Reported

Global Id: T1000006009
Action Type: RESPONSE
Date: 08/08/2014
Action: Other Report / Document

Global Id: T1000006009
Action Type: RESPONSE
Date: 08/11/2014
Action: Preliminary Site Assessment Report

Global Id: T1000006009
Action Type: REMEDIATION
Date: 04/30/2014
Action: Excavation

Global Id: T1000006009
Action Type: REMEDIATION
Date: 03/21/1988
Action: Excavation

LUST:

Global Id: T1000006009
Status: Open - Case Begin Date
Status Date: 04/16/2014

Global Id: T1000006009
Status: Open - Inactive
Status Date: 04/23/2014

Global Id: T1000006009
Status: Open - Eligible for Closure
Status Date: 11/14/2014

Global Id: T1000006009
Status: Completed - Case Closed
Status Date: 02/13/2015

CORTESE:

Name: HIGHLAND APARTMENTS
Address: 1411 HIGHLAND AVE N
City,State,Zip: LOS ANGELES, CA 90028
Region: CORTESE
Envirostor Id: Not reported
Global ID: T1000006009
Site/Facility Type: LUST CLEANUP SITE

Map ID
Direction
Distance
Elevation

MAP FINDINGS

Site

Database(s)

EDR ID Number
EPA ID Number

HIGHLAND APARTMENTS (Continued)

S116741860

Cleanup Status: COMPLETED - CASE CLOSED
Status Date: Not reported
Site Code: Not reported
Latitude: Not reported
Longitude: Not reported
Owner: Not reported
Enf Type: Not reported
Swat R: Not reported
Flag: active
Order No: Not reported
Waste Discharge System No: Not reported
Effective Date: Not reported
Region 2: Not reported
WID Id: Not reported
Solid Waste Id No: Not reported
Waste Management Uit Name: Not reported
File Name: Active Open

CERS:

Name: HIGHLAND APARTMENTS
Address: 1411 HIGHLAND AVE N
City,State,Zip: LOS ANGELES, CA 90028
Site ID: 205493
CERS ID: T10000006009
CERS Description: Leaking Underground Storage Tank Cleanup Site

Affiliation:

Affiliation Type Desc: Regional Board Caseworker
Entity Name: CHANDRA TYLER - LOS ANGELES RWQCB (REGION 4)
Entity Title: Not reported
Affiliation Address: Not reported
Affiliation City: R4 UNKNOWN
Affiliation State: CA
Affiliation Country: Not reported
Affiliation Zip: Not reported
Affiliation Phone: Not reported

H65
SSW
< 1/8
0.109 mi.
573 ft.

CINEMA CITY CAR WASH, INC
1411 N HIGHLAND AVE
LOS ANGELES, CA 90028

HIST UST **U001561216**
N/A

Site 4 of 8 in cluster H

Relative:
Lower
Actual:
335 ft.

HIST UST:
Name: CINEMA CITY CAR WASH, INC
Address: 1411 N HIGHLAND AVE
City,State,Zip: LOS ANGELES, CA 90028
File Number: Not reported
URL: Not reported
Region: STATE
Facility ID: 00000019050
Facility Type: Gas Station
Other Type: Not reported
Contact Name: Not reported
Telephone: 2134613034
Owner Name: CINEMA CITY CAR WASH, INC
Owner Address: 1411 N HIGHLAND AVE

Map ID
Direction
Distance
Elevation

MAP FINDINGS

Site

Database(s)

EDR ID Number
EPA ID Number

CINEMA CITY CAR WASH, INC (Continued)

U001561216

Owner City,St,Zip: HOLLYWOOD, CA 90028
Total Tanks: 0005

Tank Num: 001
Container Num: 1
Year Installed: Not reported
Tank Capacity: 00010000
Tank Used for: PRODUCT
Type of Fuel: UNLEADED
Container Construction Thickness: Not reported
Leak Detection: Stock Inventor

Tank Num: 002
Container Num: 2
Year Installed: Not reported
Tank Capacity: 00010000
Tank Used for: PRODUCT
Type of Fuel: UNLEADED
Container Construction Thickness: Not reported
Leak Detection: Stock Inventor

Tank Num: 003
Container Num: 3
Year Installed: Not reported
Tank Capacity: 00010000
Tank Used for: PRODUCT
Type of Fuel: PREMIUM
Container Construction Thickness: Not reported
Leak Detection: Stock Inventor

Tank Num: 004
Container Num: 4
Year Installed: Not reported
Tank Capacity: 00010000
Tank Used for: PRODUCT
Type of Fuel: PREMIUM
Container Construction Thickness: Not reported
Leak Detection: Stock Inventor

Tank Num: 005
Container Num: 5
Year Installed: Not reported
Tank Capacity: 00010000
Tank Used for: PRODUCT
Type of Fuel: DIESEL
Container Construction Thickness: Not reported
Leak Detection: Stock Inventor

MAP FINDINGS

Map ID Direction Distance Elevation	Site	Database(s)	EDR ID Number EPA ID Number
H66 SSW < 1/8 0.109 mi. 573 ft.	FAST HAROLD 1411 N HIGHLAND AVE LOS ANGELES, CA Site 5 of 8 in cluster H	EDR Hist Auto	1009084740 N/A
Relative: Lower	EDR Hist Auto:		
Actual: 335 ft.	Year: 1942:	Name: / Type: FAST HAROLD / GASOLINE AND OIL SERVICE STATIONS	
D67 ESE < 1/8 0.109 mi. 577 ft.	6664 SUNSET BLVD LOS ANGELES, CA Site 7 of 7 in cluster D	UST	U004303900 N/A
Relative: Lower	LOS ANGELES UST:		
Actual: 347 ft.	Name: Address: City, State, Zip: Facility ID: Last Run Date: Status:	Not reported 6664 SUNSET BLVD LOS ANGELES, CA Not reported 01/01/1900 HISTORICAL	
I68 ESE < 1/8 0.112 mi. 594 ft.	ROSE CLEANERS 6660 W SUNSET BLVD LOS ANGELES, CA 90028 Site 1 of 12 in cluster I	EDR Hist Cleaner	1020016261 N/A
Relative: Lower	EDR Hist Cleaner:		
Actual: 347 ft.	Year:	Name: / Type:	
	1993:	ROSE CLEANERS / Drycleaning Plants, Except Rugs	
	1994:	ROSE CLEANERS / Drycleaning Plants, Except Rugs	
	1995:	ROSE CLEANERS / Drycleaning Plants, Except Rugs	
	1996:	ROSE CLEANERS / Drycleaning Plants, Except Rugs	
	1997:	ROSE CLEANERS LP / Drycleaning Plants, Except Rugs	
	1998:	ROSE CLEANERS LP / Drycleaning Plants, Except Rugs	
	1999:	ROSE CLEANERS LP / Drycleaning Plants, Except Rugs	
	2000:	ROSE CLEANERS LP / Drycleaning Plants, Except Rugs	
	2001:	OTTOS CLEANERS / Drycleaning Plants, Except Rugs	
	2002:	OTTOS CLEANERS / Drycleaning Plants, Except Rugs	
	2003:	OTTOS CLEANERS / Drycleaning Plants, Except Rugs	
	2004:	OTTOS CLEANERS / Drycleaning Plants, Except Rugs	
	2005:	OTTOS CLEANERS / Drycleaning Plants, Except Rugs	
	2007:	JULIES CLEANERS / Drycleaning Plants, Except Rugs, NEC	
	2008:	JULIES CLEANERS / Drycleaning Plants, Except Rugs, NEC	
	2008:	OTTOS CLEANERS / Drycleaning Plants, Except Rugs	
	2009:	OTTOS CLEANERS / Drycleaning Plants, Except Rugs	
	2010:	OTTOS CLEANERS / Drycleaning Plants, Except Rugs	

Map ID
 Direction
 Distance
 Elevation

MAP FINDINGS

Site

Database(s)

EDR ID Number
 EPA ID Number

I69
ESE
 < 1/8
 0.112 mi.
 594 ft.

HENRY'S CLEANERS
6660 SUNSET BLVD STE G
HOLLYWOOD, CA 90028

DRYCLEANERS **S108540908**
 N/A

Site 2 of 12 in cluster I

Relative:
Lower

DRYCLEANERS:

Actual:
347 ft.

Name: HENRY'S CLEANERS
 Address: 6660 SUNSET BLVD STE G
 City,State,Zip: HOLLYWOOD, CA 90028
 EPA Id: CAL000309567
 NAICS Code: 81232
 NAICS Description: Drycleaning and Laundry Services (except Coin-Operated)
 SIC Code: 7211
 SIC Description: Power Laundries, Family and Commercial
 Create Date: 07/27/2006
 Facility Active: No
 Inactive Date: 06/30/2007
 Facility Addr2: Not reported
 Owner Name: MARIO PEREZ & RENE MORALES
 Owner Address: 6660 SUNSET BLVD STE G
 Owner Address 2: Not reported
 Owner Telephone: 3234667673
 Contact Name: MARIO PEREZ & RENE MORALES
 Contact Address: 6660 SUNSET BLVD STE G
 Contact Address 2: Not reported
 Contact Telephone: 3234667673
 Contact Fax: Not reported
 Mailing Name: Not reported
 Mailing Address 1: 6660 SUNSET BLVD STE G
 Mailing Address 2: Not reported
 Mailing City: HOLLYWOOD
 Mailing State: CA
 Mailing Zip: 900287161
 Owner Fax: Not reported
 Region Code: 3
 Latitude: 34.097988
 Longitude: -118.335297

I70
ESE
 < 1/8
 0.112 mi.
 594 ft.

ROSE CLEANERS
6660 SUNSET BLVD
HOLLYWOOD, CA 90028

RCRA-SQG **1000195991**
ECHO **N/A**
FINDS

Site 3 of 12 in cluster I

Relative:
Lower

RCRA-SQG:

Actual:
347 ft.

Date Form Received by Agency: 1998-03-06 00:00:00.0
 Handler Name: ROSE CLEANERS
 Handler Address: 6660 SUNSET BLVD
 Handler City,State,Zip: HOLLYWOOD, CA 90028
 EPA ID: CAD981974793
 Contact Name: TONY QUAN
 Contact Address: 6660 SUNSET BLVD
 Contact City,State,Zip: HOLLYWOOD, CA 90028
 Contact Telephone: 213-466-7673
 Contact Fax: Not reported
 Contact Email: Not reported
 Contact Title: Not reported
 EPA Region: 09
 Land Type: Private

Map ID
 Direction
 Distance
 Elevation

MAP FINDINGS

Site

Database(s)

EDR ID Number
 EPA ID Number

ROSE CLEANERS (Continued)

1000195991

Federal Waste Generator Description:	Small Quantity Generator	
Non-Notifier:	Not reported	
Biennial Report Cycle:	Not reported	
Accessibility:	Not reported	
Active Site Indicator:	Handler Activities	
State District Owner:	Not reported	
State District:	Not reported	
Mailing Address:	6660 SUNSET BLVD	
Mailing City, State, Zip:	HOLLYWOOD, CA 90028	
Owner Name:	TONY QUAN	
Owner Type:	Private	
Operator Name:	Not reported	
Operator Type:	Not reported	
Short-Term Generator Activity:	No	
Importer Activity:	No	
Mixed Waste Generator:	No	
Transporter Activity:	No	
Transfer Facility Activity:	No	
Recycler Activity with Storage:	No	
Small Quantity On-Site Burner Exemption:	No	
Smelting Melting and Refining Furnace Exemption:	No	
Underground Injection Control:	No	
Off-Site Waste Receipt:	No	
Universal Waste Indicator:	No	
Universal Waste Destination Facility:	No	
Federal Universal Waste:	No	
Active Site Fed-Reg Treatment Storage and Disposal Facility:	Not reported	
Active Site Converter Treatment storage and Disposal Facility:	Not reported	
Active Site State-Reg Treatment Storage and Disposal Facility:	Not reported	
Active Site State-Reg Handler:	---	
Federal Facility Indicator:	Not reported	
Hazardous Secondary Material Indicator:	NN	
Sub-Part K Indicator:	Not reported	
Commercial TSD Indicator:	No	
Treatment Storage and Disposal Type:	Not reported	
2018 GPRA Permit Baseline:	Not on the Baseline	
2018 GPRA Renewals Baseline:	Not on the Baseline	
Permit Renewals Workload Universe:	Not reported	
Permit Workload Universe:	Not reported	
Permit Progress Universe:	Not reported	
Post-Closure Workload Universe:	Not reported	
Closure Workload Universe:	Not reported	
202 GPRA Corrective Action Baseline:	No	
Corrective Action Workload Universe:	No	
Subject to Corrective Action Universe:	No	
Non-TSDFs Where RCRA CA has Been Imposed Universe:	No	
TSDFs Potentially Subject to CA Under 3004 (u)/(v) Universe:	No	
TSDFs Only Subject to CA under Discretionary Auth Universe:	No	
Corrective Action Priority Ranking:	No NCAPS ranking	
Environmental Control Indicator:	No	
Institutional Control Indicator:	No	
Human Exposure Controls Indicator:	N/A	
Groundwater Controls Indicator:	N/A	
Operating TSDF Universe:	Not reported	
Full Enforcement Universe:	Not reported	
Significant Non-Complier Universe:	No	
Unaddressed Significant Non-Complier Universe:	No	

Map ID
Direction
Distance
Elevation

MAP FINDINGS

Site

Database(s)

EDR ID Number
EPA ID Number

ROSE CLEANERS (Continued)

1000195991

Addressed Significant Non-Complier Universe: No
Significant Non-Complier With a Compliance Schedule Universe: No
Financial Assurance Required: Not reported
Handler Date of Last Change: 2002-10-07 16:38:14.0
Recognized Trader-Importer: No
Recognized Trader-Exporter: No
Importer of Spent Lead Acid Batteries: No
Exporter of Spent Lead Acid Batteries: No
Recycler Activity Without Storage: Not reported
Manifest Broker: Not reported
Sub-Part P Indicator: No

Hazardous Waste Summary:

Waste Code: D000
Waste Description: Not Defined

Waste Code: D039
Waste Description: TETRACHLOROETHYLENE

Waste Code: F002
Waste Description: THE FOLLOWING SPENT HALOGENATED SOLVENTS: TETRACHLOROETHYLENE, METHYLENE CHLORIDE, TRICHLOROETHYLENE, 1,1,1-TRICHLOROETHANE, CHLOROBENZENE, 1,1,2-TRICHLORO-1,2,2-TRIFLUOROETHANE, ORTHO-DICHLOROBENZENE, TRICHLOROFLUOROMETHANE, AND 1,1,2, TRICHLOROETHANE; ALL SPENT SOLVENT MIXTURES/BLENDS CONTAINING, BEFORE USE, A TOTAL OF TEN PERCENT OR MORE (BY VOLUME) OF ONE OR MORE OF THE ABOVE HALOGENATED SOLVENTS OR THOSE SOLVENTS LISTED IN F001, F004, AND F005; AND STILL BOTTOMS FROM THE RECOVERY OF THESE SPENT SOLVENTS AND SPENT SOLVENT MIXTURES.

Handler - Owner Operator:

Owner/Operator Indicator: Operator
Owner/Operator Name: NOT REQUIRED
Legal Status: Private
Date Became Current: Not reported
Date Ended Current: Not reported
Owner/Operator Address: NOT REQUIRED
Owner/Operator City,State,Zip: NOT REQUIRED, ME 99999
Owner/Operator Telephone: 415-555-1212
Owner/Operator Telephone Ext: Not reported
Owner/Operator Fax: Not reported
Owner/Operator Email: Not reported

Owner/Operator Indicator: Owner
Owner/Operator Name: TONY QUAN
Legal Status: Private
Date Became Current: Not reported
Date Ended Current: Not reported
Owner/Operator Address: 6660 SUNSET BLVD
Owner/Operator City,State,Zip: HOLLYWOOD, CA 90028
Owner/Operator Telephone: 213-466-7673
Owner/Operator Telephone Ext: Not reported
Owner/Operator Fax: Not reported
Owner/Operator Email: Not reported

Map ID
Direction
Distance
Elevation

MAP FINDINGS

Site

Database(s)

EDR ID Number
EPA ID Number

ROSE CLEANERS (Continued)

1000195991

Historic Generators:

Receive Date: 1996-09-01 00:00:00.0
Handler Name: ROSE CLEANERS
Federal Waste Generator Description: Small Quantity Generator
State District Owner: Not reported
Large Quantity Handler of Universal Waste: No
Recognized Trader Importer: No
Recognized Trader Exporter: No
Spent Lead Acid Battery Importer: No
Spent Lead Acid Battery Exporter: No
Current Record: No
Non Storage Recycler Activity: Not reported
Electronic Manifest Broker: Not reported

Receive Date: 1987-05-04 00:00:00.0
Handler Name: ROSE CLEANERS
Federal Waste Generator Description: Large Quantity Generator
State District Owner: Not reported
Large Quantity Handler of Universal Waste: No
Recognized Trader Importer: No
Recognized Trader Exporter: No
Spent Lead Acid Battery Importer: No
Spent Lead Acid Battery Exporter: No
Current Record: No
Non Storage Recycler Activity: Not reported
Electronic Manifest Broker: Not reported

Receive Date: 1998-03-06 00:00:00.0
Handler Name: ROSE CLEANERS
Federal Waste Generator Description: Small Quantity Generator
State District Owner: Not reported
Large Quantity Handler of Universal Waste: No
Recognized Trader Importer: No
Recognized Trader Exporter: No
Spent Lead Acid Battery Importer: No
Spent Lead Acid Battery Exporter: No
Current Record: Yes
Non Storage Recycler Activity: Not reported
Electronic Manifest Broker: Not reported

List of NAICS Codes and Descriptions:

NAICS Codes: No NAICS Codes Found

Facility Has Received Notices of Violations:

Violations: No Violations Found

Evaluation Action Summary:

Evaluations: No Evaluations Found

FINDS:

Registry ID: 110002761574

Click Here:

Map ID
 Direction
 Distance
 Elevation

MAP FINDINGS

Site

Database(s)

EDR ID Number
 EPA ID Number

ROSE CLEANERS (Continued)

1000195991

Environmental Interest/Information System:

RCRAInfo is a national information system that supports the Resource Conservation and Recovery Act (RCRA) program through the tracking of events and activities related to facilities that generate, transport, and treat, store, or dispose of hazardous waste. RCRAInfo allows RCRA program staff to track the notification, permit, compliance, and corrective action activities required under RCRA.

ECHO:

Envid: 1000195991
 Registry ID: 110002761574
 DFR URL: <http://echo.epa.gov/detailed-facility-report?fid=110002761574>
 Name: ROSE CLEANERS
 Address: 6660 SUNSET BLVD
 City,State,Zip: HOLLYWOOD, CA 90028

**I71
 ESE
 < 1/8
 0.112 mi.
 594 ft.**

**KT IMAGE
 6660 W SUNSET BLVD UN B
 LOS ANGELES, CA 90028**

**CERS HAZ WASTE S123537759
 N/A**

Site 4 of 12 in cluster I

**Relative:
 Lower
 Actual:
 347 ft.**

CERS HAZ WASTE:
 Name: KT IMAGE
 Address: 6660 W SUNSET BLVD UN B
 City,State,Zip: LOS ANGELES, CA 90028
 Site ID: 42170
 CERS ID: 10257076
 CERS Description: Hazardous Waste Generator

Evaluation:

Eval General Type: Compliance Evaluation Inspection
 Eval Date: 05-03-2017
 Violations Found: No
 Eval Type: Routine done by local agency
 Eval Notes: Out of Business
 Eval Division: Los Angeles County Fire Department
 Eval Program: HW
 Eval Source: CERS

Eval General Type: Compliance Evaluation Inspection
 Eval Date: 10-23-2013
 Violations Found: No
 Eval Type: Routine done by local agency
 Eval Notes: Not reported
 Eval Division: Los Angeles County Fire Department
 Eval Program: HW
 Eval Source: CERS

Eval General Type: Compliance Evaluation Inspection
 Eval Date: 10-23-2013
 Violations Found: Yes
 Eval Type: Routine done by local agency
 Eval Notes: INSPECTED BY: M.N FLOREZ CONSENT GIVEN BY: WHAMI HWONG
 Eval Division: Los Angeles County Fire Department
 Eval Program: HW
 Eval Source: CERS

Map ID
Direction
Distance
Elevation

MAP FINDINGS

Site

Database(s)

EDR ID Number
EPA ID Number

KT IMAGE (Continued)

S123537759

Affiliation:

Affiliation Type Desc: CUPA District
Entity Name: Los Angeles City Fire Department
Entity Title: Not reported
Affiliation Address: 200 North Main Street, Room 1780
Affiliation City: Los Angeles
Affiliation State: CA
Affiliation Country: Not reported
Affiliation Zip: 90012
Affiliation Phone: (213) 978-3680

Affiliation Type Desc: Parent Corporation
Entity Name: KT IMAGE
Entity Title: Not reported
Affiliation Address: Not reported
Affiliation City: Not reported
Affiliation State: Not reported
Affiliation Country: Not reported
Affiliation Zip: Not reported
Affiliation Phone: Not reported

Affiliation Type Desc: Facility Mailing Address
Entity Name: Mailing Address
Entity Title: Not reported
Affiliation Address: 6660 SUNSET BL RM B
Affiliation City: LOS ANGELES
Affiliation State: CA
Affiliation Country: Not reported
Affiliation Zip: 90028
Affiliation Phone: Not reported

172
ESE
< 1/8
0.112 mi.
594 ft.

JULIE'S CLEANERS, ROSA OLVERA
6660 W SUNSET BLVD STE G
LOS ANGELES, CA 90028

DRYCLEANERS S121695576
N/A

Site 5 of 12 in cluster I

Relative:
Lower
Actual:
347 ft.

DRYCLEAN SOUTH COAST:

Name: JULIE'S CLEANERS, ROSA OLVERA
Address: 6660 W SUNSET BLVD STE G
City,State,Zip: LOS ANGELES, CA 90028
Facility ID: 142633
Application Number: 437068
Permit Number: F72657
Status: I
Representative Name: ROSA OLVERA
Representative Telephone: 323 4667673
Permit Status: INACT_NR
BCAT Number: 000233
BCAT Description: DRY CLEANING EQUIP PETROLEUM SOLVENT
CCAT Number: Not reported
CCAT Description: Not reported
UTM East: 0
UTM North: 0
Application Date: 11/23/2004
PO Issue Date: 12/17/2004

Map ID
Direction
Distance
Elevation

MAP FINDINGS

Site

Database(s)

EDR ID Number
EPA ID Number

JULIE'S CLEANERS, ROSA OLVERA (Continued)

S121695576

NAICS Code: Not reported
SIC Code: 7216

**I73
ESE
< 1/8
0.112 mi.
594 ft.**

**HENRY'S CLEANERS, M PEREZ, R MORALES DBA
6660 W SUNSET BLVD STE G
LOS ANGELES, CA 90028**

**DRYCLEANERS S121696019
N/A**

Site 6 of 12 in cluster I

**Relative:
Lower**

DRYCLEAN SOUTH COAST:

**Actual:
347 ft.**

Name: HENRY'S CLEANERS, M PEREZ, R MORALES DBA
Address: 6660 W SUNSET BLVD STE G
City,State,Zip: LOS ANGELES, CA 90028
Facility ID: 150192
Application Number: 463281
Permit Number: Not reported
Status: D
Representative Name: MARIO PEREZ
Representative Telephone: 323 4667673
Permit Status: Not reported
BCAT Number: 000233
BCAT Description: DRY CLEANING EQUIP PETROLEUM SOLVENT
CCAT Number: Not reported
CCAT Description: Not reported
UTM East: 376.82000732
UTM North: 3773.6298828
Application Date: 01/31/2007
PO Issue Date: 12/31/9999
NAICS Code: Not reported
SIC Code: 7216

**I74
ESE
< 1/8
0.112 mi.
594 ft.**

**OTTO'S DRY CLEANERS & LAUNDRY
6660 SUNSET BLVD SUITE G
HOLLYWOOD, CA 90028**

**DRYCLEANERS S121694826
N/A**

Site 7 of 12 in cluster I

**Relative:
Lower**

DRYCLEAN SOUTH COAST:

**Actual:
347 ft.**

Name: OTTO'S DRY CLEANERS & LAUNDRY
Address: 6660 SUNSET BLVD SUITE G
City,State,Zip: HOLLYWOOD, CA 90028
Facility ID: 128336
Application Number: 386727
Permit Number: F40244
Status: I
Representative Name: SERGIO UNKNOWN
Representative Telephone: 323 4667673
Permit Status: INACT_NR
BCAT Number: 000603
BCAT Description: DRY CLEANING,DRY-TO-DRY NV,W/ SIC,PERC
CCAT Number: Not reported
CCAT Description: Not reported
UTM East: 0
UTM North: 0
Application Date: 05/16/2001
PO Issue Date: 05/30/2001

Map ID
Direction
Distance
Elevation

MAP FINDINGS

Site

Database(s)

EDR ID Number
EPA ID Number

OTTO'S DRY CLEANERS & LAUNDRY (Continued)

S121694826

NAICS Code: Not reported
SIC Code: 7216

**I75
ESE
< 1/8
0.112 mi.
594 ft.**

**HARGUNVIR SINGH DBA: 7-ELEVEN # 26747
6660 W SUNSET BLVD
LOS ANGELES, CA 90028
Site 8 of 12 in cluster I**

**CERS S121694809
HAZMAT N/A
DRYCLEANERS**

**Relative:
Lower
Actual:
347 ft.**

DRYCLEAN SOUTH COAST:
Name: OTTO'S DRY CLEANERS & LAUNDRY
Address: 6660 W SUNSET BLVD BLDG. #G
City,State,Zip: WEST HOLLYWOOD, CA 90028
Facility ID: 127980
Application Number: 385632
Permit Number: Not reported
Status: A
Representative Name: OTTO ORTEGA
Representative Telephone: 323 4667673
Permit Status: Not reported
BCAT Number: 000601
BCAT Description: DRY CLEANING, DRY-TO-DRY NON-VENT, PERC
CCAT Number: 04
CCAT Description: VAPOR RECOVERY UNIT COMPRESS & CONDENSE
UTM East: 376.83200073
UTM North: 3773.6289063
Application Date: 05/01/2001
PO Issue Date: 12/31/9999
NAICS Code: 812320
SIC Code: 7216

LOS ANGELES HM:
Name: 7-ELEVEN #26747
Address: 6660 W SUNSET BLVD
City,State,Zip: LOS ANGELES, CA 90028
Facility ID: FA0040897
Last Run Date: 06/01/2019
Status: ACTIVE

CERS:
Name: HARGUNVIR SINGH DBA: 7-ELEVEN # 26747
Address: 6660 W SUNSET BLVD
City,State,Zip: LOS ANGELES, CA 90028
Site ID: 434469
CERS ID: 10742626
CERS Description: Chemical Storage Facilities

Coordinates:
Site ID: 434469
Facility Name: HARGUNVIR SINGH DBA: 7-ELEVEN # 26747
Env Int Type Code: HMBP
Program ID: 10742626
Coord Name: Not reported
Ref Point Type Desc: Center of a facility or station.
Latitude: 34.097990
Longitude: -118.333480

Map ID
Direction
Distance
Elevation

MAP FINDINGS

Site

Database(s)

EDR ID Number
EPA ID Number

HARGUNVIR SINGH DBA: 7-ELEVEN # 26747 (Continued)

S121694809

Affiliation:

Affiliation Type Desc: Identification Signer
Entity Name: BRENT SMERCZYNSKI
Entity Title: CORPORATE ASSET PROTECTION MANAGER
Affiliation Address: Not reported
Affiliation City: Not reported
Affiliation State: Not reported
Affiliation Country: Not reported
Affiliation Zip: Not reported
Affiliation Phone: Not reported

Affiliation Type Desc: Legal Owner
Entity Name: HARGUNVIR SINGH
Entity Title: Not reported
Affiliation Address: 6660 W SUNSET BLVD
Affiliation City: LOS ANGELES
Affiliation State: CA
Affiliation Country: United States
Affiliation Zip: 90028
Affiliation Phone: (323) 462-3415

Affiliation Type Desc: CUPA District
Entity Name: Los Angeles City Fire Department
Entity Title: Not reported
Affiliation Address: 200 North Main Street, Room 1780
Affiliation City: Los Angeles
Affiliation State: CA
Affiliation Country: Not reported
Affiliation Zip: 90012
Affiliation Phone: (213) 978-3680

Affiliation Type Desc: Environmental Contact
Entity Name: BRENT SMERCZYNSKI
Entity Title: Not reported
Affiliation Address: LICENSE RENEWAL DEPT.:3200 HACKBERRY ROAD
Affiliation City: IRVING
Affiliation State: TX
Affiliation Country: Not reported
Affiliation Zip: 75063
Affiliation Phone: Not reported

Affiliation Type Desc: Facility Mailing Address
Entity Name: Mailing Address
Entity Title: Not reported
Affiliation Address: 6660 W SUNSET BLVD
Affiliation City: LOS ANGELES
Affiliation State: CA
Affiliation Country: Not reported
Affiliation Zip: 90028
Affiliation Phone: Not reported

Affiliation Type Desc: Operator
Entity Name: H-H & S ENTERPRISES INC. DBA: 7-ELEVEN STORE #26747
Entity Title: Not reported
Affiliation Address: Not reported
Affiliation City: Not reported
Affiliation State: Not reported

Map ID
Direction
Distance
Elevation

MAP FINDINGS

Site

Database(s)

EDR ID Number
EPA ID Number

HARGUNVIR SINGH DBA: 7-ELEVEN # 26747 (Continued)

S121694809

Affiliation Country: Not reported
Affiliation Zip: Not reported
Affiliation Phone: (323) 462-3415

Affiliation Type Desc: Document Preparer
Entity Name: Stantec Consulting Services, Inc.
Entity Title: Not reported
Affiliation Address: Not reported
Affiliation City: Not reported
Affiliation State: Not reported
Affiliation Country: Not reported
Affiliation Zip: Not reported
Affiliation Phone: Not reported

Affiliation Type Desc: Parent Corporation
Entity Name: 7-ELEVEN CONVENIENCE STORES
Entity Title: Not reported
Affiliation Address: Not reported
Affiliation City: Not reported
Affiliation State: Not reported
Affiliation Country: Not reported
Affiliation Zip: Not reported
Affiliation Phone: Not reported

Affiliation Type Desc: Property Owner
Entity Name: 7-ELEVEN INC.
Entity Title: Not reported
Affiliation Address: LICENSE RENEWAL DEPT.:3200 HACKBERRY ROAD
Affiliation City: IRVING
Affiliation State: TX
Affiliation Country: United States
Affiliation Zip: 75063
Affiliation Phone: (972) 828-7578

**I76
ESE
< 1/8
0.112 mi.
594 ft.**

**HENRY'S DRY CLEANERS AND LAUNDRY
6660 W SUNSET BLVD UN G
LOS ANGELES, CA 90028**

**HAZMAT S123550406
N/A**

Site 9 of 12 in cluster I

**Relative:
Lower
Actual:
347 ft.**

LOS ANGELES HM:
Name: HENRY'S DRY CLEANERS AND LAUNDRY
Address: 6660 W SUNSET BLVD UN G
City,State,Zip: LOS ANGELES, CA 90028
Facility ID: FA0030749
Last Run Date: 06/01/2019
Status: INACTIVE

Map ID
Direction
Distance
Elevation

MAP FINDINGS

EDR ID Number
EPA ID Number

Site

Database(s)

177
ESE
< 1/8
0.112 mi.
594 ft.

ROSE CLEANERS
6660 SUNSET BLVD UNIT F
LOS ANGELES, CA 90036

DRYCLEANERS **S121698745**
N/A

Site 10 of 12 in cluster I

Relative:
Lower

DRYCLEAN SOUTH COAST:

Actual:
347 ft.

Name: ROSE CLEANERS
Address: 6660 SUNSET BLVD UNIT F
City,State,Zip: LOS ANGELES, CA 90036
Facility ID: 59120
Application Number: 148888
Permit Number: Not reported
Status: A
Representative Name: MEHDI YOUABIAN
Representative Telephone: 818 7828166
Permit Status: Not reported
BCAT Number: 000234
BCAT Description: DRY CLEANING EQUIP PERCHLOROETHYLENE
CCAT Number: Not reported
CCAT Description: Not reported
UTM East: 376.79998779
UTM North: 3773.6000977
Application Date: 10/03/1986
PO Issue Date: 12/31/9999
NAICS Code: 561790
SIC Code: 7216

Name: ROSE CLEANERS
Address: 6660 SUNSET BLVD UNIT F
City,State,Zip: LOS ANGELES, CA 90036
Facility ID: 59120
Application Number: 163002
Permit Number: M62052
Status: A
Representative Name: MEHDI YOUABIAN
Representative Telephone: 818 7828166
Permit Status: INACT_NR
BCAT Number: 000234
BCAT Description: DRY CLEANING EQUIP PERCHLOROETHYLENE
CCAT Number: 04
CCAT Description: VAPOR RECOVERY UNIT COMPRESS & CONDENSE
UTM East: 376.79998779
UTM North: 3773.6000977
Application Date: 11/20/1987
PO Issue Date: 04/19/1988
NAICS Code: 561790
SIC Code: 7216

178
ESE
< 1/8
0.112 mi.
594 ft.

HENRY'S CLEANERS, M PEREZ, R MORALES DBA
6660 W SUNSET BLVD STE G
LOS ANGELES, CA 90028

DRYCLEANERS **S121695941**
N/A

Site 11 of 12 in cluster I

Relative:
Lower

DRYCLEAN SOUTH COAST:

Actual:
347 ft.

Name: HENRY'S CLEANERS, M PEREZ, R MORALES DBA
Address: 6660 W SUNSET BLVD STE G
City,State,Zip: LOS ANGELES, CA 90028
Facility ID: 148644

Map ID
Direction
Distance
Elevation

MAP FINDINGS

Site

Database(s)

EDR ID Number
EPA ID Number

HENRY'S CLEANERS, M PEREZ, R MORALES DBA (Continued)

S121695941

Application Number: 458674
Permit Number: F88582
Status: A
Representative Name: MARIO PEREZ
Representative Telephone: 323 4667676
Permit Status: INACTIVE
BCAT Number: 000233
BCAT Description: DRY CLEANING EQUIP PETROLEUM SOLVENT
CCAT Number: Not reported
CCAT Description: Not reported
UTM East: 376.82000732
UTM North: 3773.6298828
Application Date: 06/30/2006
PO Issue Date: 03/28/2007
NAICS Code: 561790
SIC Code: 7216

**I79
ESE
< 1/8
0.112 mi.
594 ft.**

**ROSE CLEANERS
6660 W SUNSET BLVD STE G
HOLLYWOOD, CA 90028**

**DRYCLEANERS S121700663
N/A**

Site 12 of 12 in cluster I

**Relative:
Lower
Actual:
347 ft.**

DRYCLEAN SOUTH COAST:

Name: ROSE CLEANERS
Address: 6660 W SUNSET BLVD STE G
City,State,Zip: HOLLYWOOD, CA 90028
Facility ID: 99656
Application Number: 287498
Permit Number: D78921
Status: A
Representative Name: TIM TRUONG
Representative Telephone: 213 4667073
Permit Status: EXPIRED
BCAT Number: 000234
BCAT Description: DRY CLEANING EQUIP PERCHLOROETHYLENE
CCAT Number: 04
CCAT Description: VAPOR RECOVERY UNIT COMPRESS & CONDENSE
UTM East: 0
UTM North: 0
Application Date: 11/23/1993
PO Issue Date: 12/09/1993
NAICS Code: 812320
SIC Code: Not reported

**F80
NNE
< 1/8
0.113 mi.
595 ft.**

**MAX FACTOR & CO
1655 N MCCADDEN PL
HOLLYWOOD, CA 90028**

**FINDS 1000113830
ECHO N/A
RCRA-SQG**

Site 4 of 5 in cluster F

**Relative:
Higher
Actual:
370 ft.**

RCRA-SQG:
Date Form Received by Agency: 1996-09-01 00:00:00.0
Handler Name: MAX FACTOR & CO
Handler Address: 1655 N MCCADDEN PL
Handler City,State,Zip: HOLLYWOOD, CA 90028

Map ID
Direction
Distance
Elevation

MAP FINDINGS

Site

Database(s)

EDR ID Number
EPA ID Number

MAX FACTOR & CO (Continued)

1000113830

EPA ID: CAD094002805
Contact Name: Not reported
Contact Address: Not reported
Contact City,State,Zip: Not reported
Contact Telephone: Not reported
Contact Fax: Not reported
Contact Email: Not reported
Contact Title: Not reported
EPA Region: 09
Land Type: Not reported
Federal Waste Generator Description: Small Quantity Generator
Non-Notifier: Not reported
Biennial Report Cycle: Not reported
Accessibility: Not reported
Active Site Indicator: Handler Activities
State District Owner: CA
State District: 3
Mailing Address: 1655 N MCCADDEN PL
Mailing City,State,Zip: HOLLYWOOD, CA 90028
Owner Name: Not reported
Owner Type: Not reported
Operator Name: NOT REQUIRED
Operator Type: Private
Short-Term Generator Activity: No
Importer Activity: No
Mixed Waste Generator: No
Transporter Activity: No
Transfer Facility Activity: No
Recycler Activity with Storage: No
Small Quantity On-Site Burner Exemption: No
Smelting Melting and Refining Furnace Exemption: No
Underground Injection Control: No
Off-Site Waste Receipt: No
Universal Waste Indicator: No
Universal Waste Destination Facility: No
Federal Universal Waste: No
Active Site Fed-Reg Treatment Storage and Disposal Facility: Not reported
Active Site Converter Treatment storage and Disposal Facility: Not reported
Active Site State-Reg Treatment Storage and Disposal Facility: Not reported
Active Site State-Reg Handler: ---
Federal Facility Indicator: Not reported
Hazardous Secondary Material Indicator: NN
Sub-Part K Indicator: Not reported
Commercial TSD Indicator: No
Treatment Storage and Disposal Type: Not reported
2018 GPRA Permit Baseline: Not on the Baseline
2018 GPRA Renewals Baseline: Not on the Baseline
Permit Renewals Workload Universe: Not reported
Permit Workload Universe: Not reported
Permit Progress Universe: Not reported
Post-Closure Workload Universe: Not reported
Closure Workload Universe: Not reported
202 GPRA Corrective Action Baseline: No
Corrective Action Workload Universe: No
Subject to Corrective Action Universe: No
Non-TSDFs Where RCRA CA has Been Imposed Universe: No
TSDFs Potentially Subject to CA Under 3004 (u)/(v) Universe: No

Map ID
Direction
Distance
Elevation

MAP FINDINGS

Site

Database(s)

EDR ID Number
EPA ID Number

MAX FACTOR & CO (Continued)

1000113830

TSDFs Only Subject to CA under Discretionary Auth Universe: No
Corrective Action Priority Ranking: No NCAPS ranking
Environmental Control Indicator: No
Institutional Control Indicator: No
Human Exposure Controls Indicator: N/A
Groundwater Controls Indicator: N/A
Operating TSDF Universe: Not reported
Full Enforcement Universe: Not reported
Significant Non-Complier Universe: No
Unaddressed Significant Non-Complier Universe: No
Addressed Significant Non-Complier Universe: No
Significant Non-Complier With a Compliance Schedule Universe: No
Financial Assurance Required: Not reported
Handler Date of Last Change: 2002-06-27 03:21:15.0
Recognized Trader-Importer: No
Recognized Trader-Exporter: No
Importer of Spent Lead Acid Batteries: No
Exporter of Spent Lead Acid Batteries: No
Recycler Activity Without Storage: Not reported
Manifest Broker: Not reported
Sub-Part P Indicator: No

Handler - Owner Operator:

Owner/Operator Indicator: Owner
Owner/Operator Name: ESMARK INC
Legal Status: Private
Date Became Current: Not reported
Date Ended Current: Not reported
Owner/Operator Address: NOT REQUIRED
Owner/Operator City,State,Zip: NOT REQUIRED, ME 99999
Owner/Operator Telephone: 415-555-1212
Owner/Operator Telephone Ext: Not reported
Owner/Operator Fax: Not reported
Owner/Operator Email: Not reported

Owner/Operator Indicator: Operator
Owner/Operator Name: NOT REQUIRED
Legal Status: Private
Date Became Current: Not reported
Date Ended Current: Not reported
Owner/Operator Address: NOT REQUIRED
Owner/Operator City,State,Zip: NOT REQUIRED, ME 99999
Owner/Operator Telephone: 415-555-1212
Owner/Operator Telephone Ext: Not reported
Owner/Operator Fax: Not reported
Owner/Operator Email: Not reported

Historic Generators:

Receive Date: 1996-09-01 00:00:00.0
Handler Name: MAX FACTOR & CO
Federal Waste Generator Description: Small Quantity Generator
State District Owner: CA
Large Quantity Handler of Universal Waste: No
Recognized Trader Importer: No
Recognized Trader Exporter: No

Map ID
Direction
Distance
Elevation

MAP FINDINGS

Site

Database(s)

EDR ID Number
EPA ID Number

MAX FACTOR & CO (Continued)

1000113830

Spent Lead Acid Battery Importer: No
Spent Lead Acid Battery Exporter: No
Current Record: Yes
Non Storage Recycler Activity: Not reported
Electronic Manifest Broker: Not reported

Receive Date: 1983-11-30 00:00:00.0
Handler Name: MAX FACTOR & CO
Federal Waste Generator Description: Large Quantity Generator
State District Owner: CA
Large Quantity Handler of Universal Waste: No
Recognized Trader Importer: No
Recognized Trader Exporter: No
Spent Lead Acid Battery Importer: No
Spent Lead Acid Battery Exporter: No
Current Record: No
Non Storage Recycler Activity: Not reported
Electronic Manifest Broker: Not reported

List of NAICS Codes and Descriptions:

NAICS Codes: No NAICS Codes Found

Facility Has Received Notices of Violations:

Violations: No Violations Found

Evaluation Action Summary:

Evaluations: No Evaluations Found

FINDS:

Registry ID: 110006468143

Click Here:

Environmental Interest/Information System:

RCRAInfo is a national information system that supports the Resource Conservation and Recovery Act (RCRA) program through the tracking of events and activities related to facilities that generate, transport, and treat, store, or dispose of hazardous waste. RCRAInfo allows RCRA program staff to track the notification, permit, compliance, and corrective action activities required under RCRA.

ECHO:

Envid: 1000113830
Registry ID: 110006468143
DFR URL: <http://echo.epa.gov/detailed-facility-report?fid=110006468143>
Name: MAX FACTOR & CO
Address: 1655 N MCCADDEN PL
City,State,Zip: HOLLYWOOD, CA 90028

Map ID
Direction
Distance
Elevation

MAP FINDINGS

Site

Database(s)

EDR ID Number
EPA ID Number

H81
South
< 1/8
0.113 mi.
598 ft.

FIRESTONE COMPLETE AUTO CARE #11657
1410 N HIGHLAND AVE
LOS ANGELES, CA 90028

HAZMAT S106926233
SWEEPS UST N/A

Relative:
Lower
Actual:
334 ft.

Site 6 of 8 in cluster H
SWEEPS UST:
Name: FIRESTONE TIRE/RUBBER CO.
Address: 1410 N HIGHLAND AVE
City: LOS ANGELES
Status: Not reported
Comp Number: 6229
Number: Not reported
Board Of Equalization: Not reported
Referral Date: Not reported
Action Date: Not reported
Created Date: Not reported
Owner Tank Id: Not reported
SWRCB Tank Id: Not reported
Tank Status: Not reported
Capacity: Not reported
Active Date: Not reported
Tank Use: Not reported
STG: Not reported
Content: Not reported
Number Of Tanks: Not reported

LOS ANGELES HM:
Name: FIRESTONE COMPLETE AUTO CARE #11657
Address: 1410 N HIGHLAND AVE
City,State,Zip: LOS ANGELES, CA 90028
Facility ID: FA0001543
Last Run Date: 06/01/2019
Status: INACTIVE

H82
South
< 1/8
0.113 mi.
598 ft.

1410 HIGHLAND VENTURE, LLC
1410 NORTH HIGHLAND AVE.
HOLLYWOOD, CA 90028

RCRA NonGen / NLR 1026711168
N/A

Relative:
Lower
Actual:
334 ft.

Site 7 of 8 in cluster H
RCRA NonGen / NLR:
Date Form Received by Agency: 2021-01-04 00:00:00.0
Handler Name: 1410 HIGHLAND VENTURE, LLC
Handler Address: 1410 NORTH HIGHLAND AVE.
Handler City,State,Zip: HOLLYWOOD, CA 90028
EPA ID: CAC003099334
Contact Name: EVAN KASPER
Contact Address: 1410 NORTH HIGHLAND AVE.
Contact City,State,Zip: HOLLYWOOD, CA 90028
Contact Telephone: 323-374-5137
Contact Fax: Not reported
Contact Email: ILAMYUENJR@AMERICANINTEGRATED.COM
Contact Title: Not reported
EPA Region: 09
Land Type: Not reported
Federal Waste Generator Description: Not a generator, verified
Non-Notifier: Not reported
Biennial Report Cycle: Not reported

Map ID
 Direction
 Distance
 Elevation

MAP FINDINGS

Site

Database(s)

EDR ID Number
 EPA ID Number

1410 HIGHLAND VENTURE, LLC (Continued)

1026711168

Accessibility:	Not reported	
Active Site Indicator:	Not reported	
State District Owner:	Not reported	
State District:	Not reported	
Mailing Address:	718 W. BUSINESS HIGHWAY 60	
Mailing City, State, Zip:	DEXTER, MO 63841	
Owner Name:	1410 HIGHLAND VENTURE, LLC	
Owner Type:	Other	
Operator Name:	EVAN KASPER	
Operator Type:	Other	
Short-Term Generator Activity:	No	
Importer Activity:	No	
Mixed Waste Generator:	No	
Transporter Activity:	No	
Transfer Facility Activity:	No	
Recycler Activity with Storage:	No	
Small Quantity On-Site Burner Exemption:	No	
Smelting Melting and Refining Furnace Exemption:	No	
Underground Injection Control:	No	
Off-Site Waste Receipt:	No	
Universal Waste Indicator:	No	
Universal Waste Destination Facility:	No	
Federal Universal Waste:	No	
Active Site Fed-Reg Treatment Storage and Disposal Facility:	Not reported	
Active Site Converter Treatment storage and Disposal Facility:	Not reported	
Active Site State-Reg Treatment Storage and Disposal Facility:	Not reported	
Active Site State-Reg Handler:	---	
Federal Facility Indicator:	Not reported	
Hazardous Secondary Material Indicator:	N	
Sub-Part K Indicator:	Not reported	
Commercial TSD Indicator:	No	
Treatment Storage and Disposal Type:	Not reported	
2018 GPRA Permit Baseline:	Not on the Baseline	
2018 GPRA Renewals Baseline:	Not on the Baseline	
Permit Renewals Workload Universe:	Not reported	
Permit Workload Universe:	Not reported	
Permit Progress Universe:	Not reported	
Post-Closure Workload Universe:	Not reported	
Closure Workload Universe:	Not reported	
202 GPRA Corrective Action Baseline:	No	
Corrective Action Workload Universe:	No	
Subject to Corrective Action Universe:	No	
Non-TSDs Where RCRA CA has Been Imposed Universe:	No	
TSDs Potentially Subject to CA Under 3004 (u)/(v) Universe:	No	
TSDs Only Subject to CA under Discretionary Auth Universe:	No	
Corrective Action Priority Ranking:	No NCAPS ranking	
Environmental Control Indicator:	No	
Institutional Control Indicator:	No	
Human Exposure Controls Indicator:	N/A	
Groundwater Controls Indicator:	N/A	
Operating TSDF Universe:	Not reported	
Full Enforcement Universe:	Not reported	
Significant Non-Complier Universe:	No	
Unaddressed Significant Non-Complier Universe:	No	
Addressed Significant Non-Complier Universe:	No	
Significant Non-Complier With a Compliance Schedule Universe:	No	
Financial Assurance Required:	Not reported	

Map ID
Direction
Distance
Elevation

MAP FINDINGS

Site

Database(s)

EDR ID Number
EPA ID Number

1410 HIGHLAND VENTURE, LLC (Continued)

1026711168

Handler Date of Last Change: 2021-02-26 18:43:58.0
Recognized Trader-Importer: No
Recognized Trader-Exporter: No
Importer of Spent Lead Acid Batteries: No
Exporter of Spent Lead Acid Batteries: No
Recycler Activity Without Storage: No
Manifest Broker: No
Sub-Part P Indicator: No

Handler - Owner Operator:

Owner/Operator Indicator: Operator
Owner/Operator Name: EVAN KASPER
Legal Status: Other
Date Became Current: Not reported
Date Ended Current: Not reported
Owner/Operator Address: 1410 NORTH HIGHLAND AVE.
Owner/Operator City,State,Zip: HOLLYWOOD, CA 90028
Owner/Operator Telephone: 323-374-5137
Owner/Operator Telephone Ext: Not reported
Owner/Operator Fax: Not reported
Owner/Operator Email: Not reported

Owner/Operator Indicator: Owner
Owner/Operator Name: 1410 HIGHLAND VENTURE, LLC
Legal Status: Other
Date Became Current: Not reported
Date Ended Current: Not reported
Owner/Operator Address: 718 W. BUSINESS HIGHWAY 60
Owner/Operator City,State,Zip: DEXTER, MO 63841
Owner/Operator Telephone: 323-374-5137
Owner/Operator Telephone Ext: Not reported
Owner/Operator Fax: Not reported
Owner/Operator Email: Not reported

Historic Generators:

Receive Date: 2021-01-04 00:00:00.0
Handler Name: 1410 HIGHLAND VENTURE, LLC
Federal Waste Generator Description: Not a generator, verified
State District Owner: Not reported
Large Quantity Handler of Universal Waste: No
Recognized Trader Importer: No
Recognized Trader Exporter: No
Spent Lead Acid Battery Importer: No
Spent Lead Acid Battery Exporter: No
Current Record: Yes
Non Storage Recycler Activity: No
Electronic Manifest Broker: No

List of NAICS Codes and Descriptions:

NAICS Code: 56299
NAICS Description: ALL OTHER WASTE MANAGEMENT SERVICES

Facility Has Received Notices of Violations:

Violations: No Violations Found

Map ID
 Direction
 Distance
 Elevation

MAP FINDINGS

Site

Database(s)

EDR ID Number
 EPA ID Number

1410 HIGHLAND VENTURE, LLC (Continued)

1026711168

Evaluation Action Summary:

Evaluations: No Evaluations Found

83
SSE
 < 1/8
 0.117 mi.
 617 ft.

EON
6716 LELAND WAY
LOS ANGELES, CA 90028

ECHO **1000100221**
FINDS **N/A**
 RCRA NonGen / NLR

Relative:
Lower
Actual:
334 ft.

RCRA NonGen / NLR:
 Date Form Received by Agency: 1988-02-03 00:00:00.0
 Handler Name: EON
 Handler Address: 6716 LELAND WAY
 Handler City,State,Zip: LOS ANGELES, CA 90028
 EPA ID: CAD982346967
 Contact Name: ENVIRONMENTAL MANAGER
 Contact Address: 6716 LELAND WAY
 Contact City,State,Zip: LOS ANGELES, CA 90028
 Contact Telephone: 213-465-9622
 Contact Fax: Not reported
 Contact Email: Not reported
 Contact Title: Not reported
 EPA Region: 09
 Land Type: Other
 Federal Waste Generator Description: Not a generator, verified
 Non-Notifier: Not reported
 Biennial Report Cycle: Not reported
 Accessibility: Not reported
 Active Site Indicator: Handler Activities
 State District Owner: CA
 State District: 4R
 Mailing Address: P O BOX 3654
 Mailing City,State,Zip: HOLLYWOOD, CA 90078
 Owner Name: SHLIEN DAVID
 Owner Type: Private
 Operator Name: NOT REQUIRED
 Operator Type: Private
 Short-Term Generator Activity: No
 Importer Activity: No
 Mixed Waste Generator: No
 Transporter Activity: Yes
 Transfer Facility Activity: No
 Recycler Activity with Storage: No
 Small Quantity On-Site Burner Exemption: No
 Smelting Melting and Refining Furnace Exemption: No
 Underground Injection Control: No
 Off-Site Waste Receipt: No
 Universal Waste Indicator: No
 Universal Waste Destination Facility: No
 Federal Universal Waste: No
 Active Site Fed-Reg Treatment Storage and Disposal Facility: Not reported
 Active Site Converter Treatment storage and Disposal Facility: Not reported
 Active Site State-Reg Treatment Storage and Disposal Facility: Not reported
 Active Site State-Reg Handler: ---
 Federal Facility Indicator: Not reported
 Hazardous Secondary Material Indicator: NN

Map ID
Direction
Distance
Elevation

MAP FINDINGS

Site

Database(s)

EDR ID Number
EPA ID Number

EON (Continued)

1000100221

Sub-Part K Indicator: Not reported
Commercial TSD Indicator: No
Treatment Storage and Disposal Type: Not reported
2018 GPRA Permit Baseline: Not on the Baseline
2018 GPRA Renewals Baseline: Not on the Baseline
Permit Renewals Workload Universe: Not reported
Permit Workload Universe: Not reported
Permit Progress Universe: Not reported
Post-Closure Workload Universe: Not reported
Closure Workload Universe: Not reported
202 GPRA Corrective Action Baseline: No
Corrective Action Workload Universe: No
Subject to Corrective Action Universe: No
Non-TSDs Where RCRA CA has Been Imposed Universe: No
TSDs Potentially Subject to CA Under 3004 (u)/(v) Universe: No
TSDs Only Subject to CA under Discretionary Auth Universe: No
Corrective Action Priority Ranking: No NCAPS ranking
Environmental Control Indicator: No
Institutional Control Indicator: No
Human Exposure Controls Indicator: N/A
Groundwater Controls Indicator: N/A
Operating TSDF Universe: Not reported
Full Enforcement Universe: Not reported
Significant Non-Complier Universe: No
Unaddressed Significant Non-Complier Universe: No
Addressed Significant Non-Complier Universe: No
Significant Non-Complier With a Compliance Schedule Universe: No
Financial Assurance Required: Not reported
Handler Date of Last Change: 2002-06-27 03:33:15.0
Recognized Trader-Importer: No
Recognized Trader-Exporter: No
Importer of Spent Lead Acid Batteries: No
Exporter of Spent Lead Acid Batteries: No
Recycler Activity Without Storage: Not reported
Manifest Broker: Not reported
Sub-Part P Indicator: No

Handler - Owner Operator:

Owner/Operator Indicator: Operator
Owner/Operator Name: NOT REQUIRED
Legal Status: Private
Date Became Current: Not reported
Date Ended Current: Not reported
Owner/Operator Address: NOT REQUIRED
Owner/Operator City,State,Zip: NOT REQUIRED, ME 99999
Owner/Operator Telephone: 415-555-1212
Owner/Operator Telephone Ext: Not reported
Owner/Operator Fax: Not reported
Owner/Operator Email: Not reported

Owner/Operator Indicator: Owner
Owner/Operator Name: SHLIEN DAVID
Legal Status: Private
Date Became Current: Not reported
Date Ended Current: Not reported
Owner/Operator Address: NOT REQUIRED

Map ID
Direction
Distance
Elevation

MAP FINDINGS

Site

Database(s)

EDR ID Number
EPA ID Number

EON (Continued)

1000100221

Owner/Operator City,State,Zip: NOT REQUIRED, ME 99999
Owner/Operator Telephone: 415-555-1212
Owner/Operator Telephone Ext: Not reported
Owner/Operator Fax: Not reported
Owner/Operator Email: Not reported

Historic Generators:

Receive Date: 1988-02-03 00:00:00.0
Handler Name: EON
Federal Waste Generator Description: Not a generator, verified
State District Owner: CA
Large Quantity Handler of Universal Waste: No
Recognized Trader Importer: No
Recognized Trader Exporter: No
Spent Lead Acid Battery Importer: No
Spent Lead Acid Battery Exporter: No
Current Record: Yes
Non Storage Recycler Activity: Not reported
Electronic Manifest Broker: Not reported

List of NAICS Codes and Descriptions:

NAICS Codes: No NAICS Codes Found

Facility Has Received Notices of Violations:

Violations: No Violations Found

Evaluation Action Summary:

Evaluations: No Evaluations Found

FINDS:

Registry ID: 110002797796

Click Here:

Environmental Interest/Information System:

RCRAInfo is a national information system that supports the Resource Conservation and Recovery Act (RCRA) program through the tracking of events and activities related to facilities that generate, transport, and treat, store, or dispose of hazardous waste. RCRAInfo allows RCRA program staff to track the notification, permit, compliance, and corrective action activities required under RCRA.

ECHO:

Envid: 1000100221
Registry ID: 110002797796
DFR URL: <http://echo.epa.gov/detailed-facility-report?fid=110002797796>
Name: EON
Address: 6716 LELAND WAY
City,State,Zip: LOS ANGELES, CA 90028

Map ID
 Direction
 Distance
 Elevation

MAP FINDINGS

Site

Database(s)

EDR ID Number
 EPA ID Number

84
SW
 < 1/8
 0.118 mi.
 623 ft.

1460 MANSFIELD, LLC
1460 N. MANSFIELD AVE
LOS ANGELES, CA 90028

RCRA NonGen / NLR **1025834368**
 N/A

Relative:
Lower

RCRA NonGen / NLR:

Actual:
341 ft.

Date Form Received by Agency: 2019-05-07 00:00:00.0
 Handler Name: 1460 MANSFIELD, LLC
 Handler Address: 1460 N. MANSFIELD AVE
 Handler City,State,Zip: LOS ANGELES, CA 90028
 EPA ID: CAC003013948
 Contact Name: JON BENYAMIN
 Contact Address: 1460 N. MANSFIELD AVE
 Contact City,State,Zip: LOS ANGELES, CA 90028
 Contact Telephone: 310-654-7681
 Contact Fax: Not reported
 Contact Email: JBENYAMIN@EGLPROPERTIES.COM
 Contact Title: Not reported
 EPA Region: 09
 Land Type: Not reported
 Federal Waste Generator Description: Not a generator, verified
 Non-Notifier: Not reported
 Biennial Report Cycle: Not reported
 Accessibility: Not reported
 Active Site Indicator: Handler Activities
 State District Owner: Not reported
 State District: Not reported
 Mailing Address: 1543 PONTIUS AVE
 Mailing City,State,Zip: LOS ANGELES, CA 90025
 Owner Name: 1460 MANSFIELD, LLC
 Owner Type: Other
 Operator Name: JON BENYAMIN
 Operator Type: Other
 Short-Term Generator Activity: No
 Importer Activity: No
 Mixed Waste Generator: No
 Transporter Activity: No
 Transfer Facility Activity: No
 Recycler Activity with Storage: No
 Small Quantity On-Site Burner Exemption: No
 Smelting Melting and Refining Furnace Exemption: No
 Underground Injection Control: No
 Off-Site Waste Receipt: No
 Universal Waste Indicator: Yes
 Universal Waste Destination Facility: Yes
 Federal Universal Waste: No
 Active Site Fed-Reg Treatment Storage and Disposal Facility: Not reported
 Active Site Converter Treatment storage and Disposal Facility: Not reported
 Active Site State-Reg Treatment Storage and Disposal Facility: Not reported
 Active Site State-Reg Handler: ---
 Federal Facility Indicator: Not reported
 Hazardous Secondary Material Indicator: N
 Sub-Part K Indicator: Not reported
 Commercial TSD Indicator: No
 Treatment Storage and Disposal Type: Not reported
 2018 GPRR Permit Baseline: Not on the Baseline
 2018 GPRR Renewals Baseline: Not on the Baseline
 Permit Renewals Workload Universe: Not reported

Map ID
Direction
Distance
Elevation

MAP FINDINGS

Site

Database(s)

EDR ID Number
EPA ID Number

1460 MANSFIELD, LLC (Continued)

1025834368

Permit Workload Universe: Not reported
Permit Progress Universe: Not reported
Post-Closure Workload Universe: Not reported
Closure Workload Universe: Not reported
202 GPRA Corrective Action Baseline: No
Corrective Action Workload Universe: No
Subject to Corrective Action Universe: No
Non-TSDFs Where RCRA CA has Been Imposed Universe: No
TSDFs Potentially Subject to CA Under 3004 (u)/(v) Universe: No
TSDFs Only Subject to CA under Discretionary Auth Universe: No
Corrective Action Priority Ranking: No NCAPS ranking
Environmental Control Indicator: No
Institutional Control Indicator: No
Human Exposure Controls Indicator: N/A
Groundwater Controls Indicator: N/A
Operating TSDF Universe: Not reported
Full Enforcement Universe: Not reported
Significant Non-Complier Universe: No
Unaddressed Significant Non-Complier Universe: No
Addressed Significant Non-Complier Universe: No
Significant Non-Complier With a Compliance Schedule Universe: No
Financial Assurance Required: Not reported
Handler Date of Last Change: 2019-06-27 11:34:48.0
Recognized Trader-Importer: No
Recognized Trader-Exporter: No
Importer of Spent Lead Acid Batteries: No
Exporter of Spent Lead Acid Batteries: No
Recycler Activity Without Storage: No
Manifest Broker: No
Sub-Part P Indicator: No

Handler - Owner Operator:

Owner/Operator Indicator: Owner
Owner/Operator Name: 1460 MANSFIELD, LLC
Legal Status: Other
Date Became Current: Not reported
Date Ended Current: Not reported
Owner/Operator Address: 1543 PONTIUS AVE
Owner/Operator City,State,Zip: LOS ANGELES, CA 90025
Owner/Operator Telephone: 310-654-7681
Owner/Operator Telephone Ext: Not reported
Owner/Operator Fax: Not reported
Owner/Operator Email: Not reported

Owner/Operator Indicator: Operator
Owner/Operator Name: JON BENYAMIN
Legal Status: Other
Date Became Current: Not reported
Date Ended Current: Not reported
Owner/Operator Address: 1460 N. MANSFIELD AVE
Owner/Operator City,State,Zip: LOS ANGELES, CA 90028
Owner/Operator Telephone: 310-654-7681
Owner/Operator Telephone Ext: Not reported
Owner/Operator Fax: Not reported
Owner/Operator Email: Not reported

Map ID
Direction
Distance
Elevation

MAP FINDINGS

Site

Database(s)

EDR ID Number
EPA ID Number

1460 MANSFIELD, LLC (Continued)

1025834368

Historic Generators:

Receive Date: 2019-05-07 00:00:00.0
Handler Name: 1460 MANSFIELD, LLC
Federal Waste Generator Description: Not a generator, verified
State District Owner: Not reported
Large Quantity Handler of Universal Waste: No
Recognized Trader Importer: No
Recognized Trader Exporter: No
Spent Lead Acid Battery Importer: No
Spent Lead Acid Battery Exporter: No
Current Record: Yes
Non Storage Recycler Activity: Not reported
Electronic Manifest Broker: Not reported

List of NAICS Codes and Descriptions:

NAICS Code: 56299
NAICS Description: ALL OTHER WASTE MANAGEMENT SERVICES

Facility Has Received Notices of Violations:

Violations: No Violations Found

Evaluation Action Summary:

Evaluations: No Evaluations Found

H85
South
< 1/8
0.124 mi.
653 ft.
Relative:
Lower
Actual:
332 ft.

HILTON WESLEY
1404 N HIGHLAND AVE
LOS ANGELES, CA
Site 8 of 8 in cluster H

EDR Hist Auto 1009082801
N/A

EDR Hist Auto:

Year: Name: / Type:
1942: HILTON WESLEY / GASOLINE AND OIL SERVICE STATIONS

F86
NNE
1/8-1/4
0.129 mi.
680 ft.
Relative:
Higher
Actual:
371 ft.

6708 HOLLYWOOD BLVD
LOS ANGELES, CA
Site 5 of 5 in cluster F

UST U004303918
N/A

LOS ANGELES UST:

Name: Not reported
Address: 6708 HOLLYWOOD BLVD
City, State, Zip: LOS ANGELES, CA
Facility ID: Not reported
Last Run Date: 01/01/1900
Status: HISTORICAL

Map ID
 Direction
 Distance
 Elevation

MAP FINDINGS

Site

Database(s)

EDR ID Number
 EPA ID Number

G87
NNW
1/8-1/4
0.150 mi.
791 ft.

EL CAPITAN THEATRE
6838 HOLLYWOOD BLVD
LOS ANGELES, CA 90028

RCRA NonGen / NLR

1024756078
N/A

Site 2 of 2 in cluster G

Relative:
Higher

RCRA NonGen / NLR:

Actual:
379 ft.

Date Form Received by Agency: 2018-08-15 00:00:00.0
 Handler Name: EL CAPITAN THEATRE
 Handler Address: 6838 HOLLYWOOD BLVD
 Handler City,State,Zip: LOS ANGELES, CA 90028
 EPA ID: CAC002975903
 Contact Name: MARCY GUILLEN
 Contact Address: 500 S. BUENA VISTA ST
 Contact City,State,Zip: BURBANK, CA 91521-5657
 Contact Telephone: 818-560-6785
 Contact Fax: 818-557-0356
 Contact Email: MARCY.GUILLEN@DISNEY.COM
 Contact Title: Not reported
 EPA Region: 09
 Land Type: Not reported
 Federal Waste Generator Description: Not a generator, verified
 Non-Notifier: Not reported
 Biennial Report Cycle: Not reported
 Accessibility: Not reported
 Active Site Indicator: Handler Activities
 State District Owner: Not reported
 State District: Not reported
 Mailing Address: 500 S. BUENA VISTA ST
 Mailing City,State,Zip: BURBANK, CA 91521-5657
 Owner Name: THE WALT DISNEY COMPANY
 Owner Type: Other
 Operator Name: MARCY GUILLEN
 Operator Type: Other
 Short-Term Generator Activity: No
 Importer Activity: No
 Mixed Waste Generator: No
 Transporter Activity: No
 Transfer Facility Activity: No
 Recycler Activity with Storage: No
 Small Quantity On-Site Burner Exemption: No
 Smelting Melting and Refining Furnace Exemption: No
 Underground Injection Control: No
 Off-Site Waste Receipt: No
 Universal Waste Indicator: Yes
 Universal Waste Destination Facility: Yes
 Federal Universal Waste: No
 Active Site Fed-Reg Treatment Storage and Disposal Facility: Not reported
 Active Site Converter Treatment storage and Disposal Facility: Not reported
 Active Site State-Reg Treatment Storage and Disposal Facility: Not reported
 Active Site State-Reg Handler: ---
 Federal Facility Indicator: Not reported
 Hazardous Secondary Material Indicator: N
 Sub-Part K Indicator: Not reported
 Commercial TSD Indicator: No
 Treatment Storage and Disposal Type: Not reported
 2018 GPRC Permit Baseline: Not on the Baseline
 2018 GPRC Renewals Baseline: Not on the Baseline
 Permit Renewals Workload Universe: Not reported

Map ID
Direction
Distance
Elevation

MAP FINDINGS

Site

Database(s)

EDR ID Number
EPA ID Number

EL CAPITAN THEATRE (Continued)

1024756078

Permit Workload Universe: Not reported
Permit Progress Universe: Not reported
Post-Closure Workload Universe: Not reported
Closure Workload Universe: Not reported
202 GPRA Corrective Action Baseline: No
Corrective Action Workload Universe: No
Subject to Corrective Action Universe: No
Non-TSDFs Where RCRA CA has Been Imposed Universe: No
TSDFs Potentially Subject to CA Under 3004 (u)/(v) Universe: No
TSDFs Only Subject to CA under Discretionary Auth Universe: No
Corrective Action Priority Ranking: No NCAPS ranking
Environmental Control Indicator: No
Institutional Control Indicator: No
Human Exposure Controls Indicator: N/A
Groundwater Controls Indicator: N/A
Operating TSDF Universe: Not reported
Full Enforcement Universe: Not reported
Significant Non-Complier Universe: No
Unaddressed Significant Non-Complier Universe: No
Addressed Significant Non-Complier Universe: No
Significant Non-Complier With a Compliance Schedule Universe: No
Financial Assurance Required: Not reported
Handler Date of Last Change: 2018-09-05 15:39:11.0
Recognized Trader-Importer: No
Recognized Trader-Exporter: No
Importer of Spent Lead Acid Batteries: No
Exporter of Spent Lead Acid Batteries: No
Recycler Activity Without Storage: No
Manifest Broker: No
Sub-Part P Indicator: No

Handler - Owner Operator:

Owner/Operator Indicator: Owner
Owner/Operator Name: THE WALT DISNEY COMPANY
Legal Status: Other
Date Became Current: Not reported
Date Ended Current: Not reported
Owner/Operator Address: 500 S. BUENA VISTA ST
Owner/Operator City,State,Zip: BURBANK, CA 91521-5657
Owner/Operator Telephone: 818-560-6785
Owner/Operator Telephone Ext: Not reported
Owner/Operator Fax: Not reported
Owner/Operator Email: Not reported

Owner/Operator Indicator: Operator
Owner/Operator Name: MARCY GUILLEN
Legal Status: Other
Date Became Current: Not reported
Date Ended Current: Not reported
Owner/Operator Address: 500 S. BUENA VISTA ST
Owner/Operator City,State,Zip: BURBANK, CA 91521-5657
Owner/Operator Telephone: 818-560-6785
Owner/Operator Telephone Ext: Not reported
Owner/Operator Fax: Not reported
Owner/Operator Email: Not reported

Map ID
Direction
Distance
Elevation

MAP FINDINGS

Site

Database(s)

EDR ID Number
EPA ID Number

EL CAPITAN THEATRE (Continued)

1024756078

Historic Generators:

Receive Date: 2018-08-15 00:00:00.0
Handler Name: EL CAPITAN THEATRE
Federal Waste Generator Description: Not a generator, verified
State District Owner: Not reported
Large Quantity Handler of Universal Waste: No
Recognized Trader Importer: No
Recognized Trader Exporter: No
Spent Lead Acid Battery Importer: No
Spent Lead Acid Battery Exporter: No
Current Record: Yes
Non Storage Recycler Activity: Not reported
Electronic Manifest Broker: Not reported

List of NAICS Codes and Descriptions:

NAICS Code: 56299
NAICS Description: ALL OTHER WASTE MANAGEMENT SERVICES

Facility Has Received Notices of Violations:

Violations: No Violations Found

Evaluation Action Summary:

Evaluations: No Evaluations Found

**J88
NNW
1/8-1/4
0.152 mi.
805 ft.**

**TRIZEC HAHN HOLLYWOOD LLC
6800 HOLLYWOOD
LOS ANGELES, CA 90004
Site 1 of 10 in cluster J**

**CPS-SLIC S104404842
N/A**

**Relative:
Higher
Actual:
377 ft.**

SLIC REG 4:
Region: 4
Facility Status: No further action required
SLIC: 0860
Substance: TPH
Staff: JTL

**J89
North
1/8-1/4
0.156 mi.
825 ft.**

**MCDONALD'S # 8014
6776 N HOLLYWOOD BLVD
LOS ANGELES, CA 90028
Site 2 of 10 in cluster J**

**HAZMAT S123552710
N/A**

**Relative:
Higher
Actual:
377 ft.**

LOS ANGELES HM:
Name: MCDONALD'S # 8014
Address: 6776 N HOLLYWOOD BLVD
City,State,Zip: LOS ANGELES, CA 90028
Facility ID: FA0040483
Last Run Date: 06/01/2019
Status: ACTIVE

MAP FINDINGS

Map ID
Direction
Distance
Elevation

Site

Database(s)

EDR ID Number
EPA ID Number

90
SE
1/8-1/4
0.157 mi.
831 ft.

US POSTAL SERVICE - SUNSET STATION
1425 N CHEROKEE AVE
LOS ANGELES, CA 90028

HAZMAT **S123542993**
N/A

Relative:
Lower
Actual:
339 ft.

LOS ANGELES HM:
Name: US POSTAL SERVICE - SUNSET STATION
Address: 1425 N CHEROKEE AVE
City,State,Zip: LOS ANGELES, CA 90028
Facility ID: FA0005395
Last Run Date: 06/01/2019
Status: INACTIVE

J91
NNW
1/8-1/4
0.158 mi.
836 ft.

6822 HOLLYWOOD BLVD
LOS ANGELES, CA

UST **U004303974**
N/A

Site 3 of 10 in cluster J

Relative:
Higher
Actual:
377 ft.

LOS ANGELES UST:
Name: Not reported
Address: 6822 HOLLYWOOD BLVD
City,State,Zip: LOS ANGELES, CA
Facility ID: Not reported
Last Run Date: 01/01/1900
Status: HISTORICAL

K92
ENE
1/8-1/4
0.160 mi.
843 ft.

6647 SELMA AVE
LOS ANGELES, CA

UST **U004303895**
N/A

Site 1 of 7 in cluster K

Relative:
Higher
Actual:
364 ft.

LOS ANGELES UST:
Name: Not reported
Address: 6647 SELMA AVE
City,State,Zip: LOS ANGELES, CA
Facility ID: Not reported
Last Run Date: 01/01/1900
Status: HISTORICAL

J93
NNW
1/8-1/4
0.160 mi.
847 ft.

VICTORIA SECRET STORE #1719
6834 HOLLYWOOD BLVD SPC 2-D-251
LOS ANGELES, CA 90028

CERS HAZ WASTE **S123537834**
N/A

Site 4 of 10 in cluster J

Relative:
Higher
Actual:
379 ft.

CERS HAZ WASTE:
Name: VICTORIA SECRET STORE #1719
Address: 6834 HOLLYWOOD BLVD SPC 2-D-251
City,State,Zip: LOS ANGELES, CA 90028
Site ID: 427522
CERS ID: 10746361
CERS Description: Hazardous Waste Generator

Violations:

Map ID
Direction
Distance
Elevation

MAP FINDINGS

Site

Database(s)

EDR ID Number
EPA ID Number

VICTORIA SECRET STORE #1719 (Continued)

S123537834

Site ID: 427522
Site Name: VICTORIA SECRET STORE #1719
Violation Date: 09-03-2020
Citation: HSC 6.11 25404(e)(4) - California Health and Safety Code, Chapter 6.11, Section(s) 25404(e)(4)
Violation Description: Failure to report program data electronically.
Violation Notes: Returned to compliance on 10/02/2020. OBSERVATION: Owner/Operator failed to submit accurate hazardous waste notification electronically. CERS ID 10746361 has facility address 6834 Hollywood Blvd when store is located at 6801. CORRECTIVE ACTION: Change facility address or merge into new CERS ID as applicable to reflect accurate address.
Violation Division: Los Angeles County Fire Department
Violation Program: HW
Violation Source: CERS

Site ID: 427522
Site Name: VICTORIA SECRET STORE #1719
Violation Date: 09-03-2020
Citation: 22 CCR 12 66262.12 - California Code of Regulations, Title 22, Chapter 12, Section(s) 66262.12
Violation Description: Failure to obtain an Identification Number prior to treating, storing, disposing of, transporting or offering for transportation any hazardous waste.
Violation Notes: Returned to compliance on 10/02/2020. OBSERVATION: The generator has not obtained an generator ID number with accurate information to manage hazardous waste. A hazardous waste generator shall not treat, store, dispose of, transport or offer for transportation, hazardous waste without an ID number. Current owner has EPA ID CAL000426165 with address 6834 Hollywood although store is located at 6801. CORRECTIVE ACTION: Update current or obtain new EPA ID with correct address.
Violation Division: Los Angeles County Fire Department
Violation Program: HW
Violation Source: CERS

Evaluation:
Eval General Type: Compliance Evaluation Inspection
Eval Date: 09-02-2020
Violations Found: Yes
Eval Type: Routine done by local agency
Eval Notes: Chelsea Carurucan, Brands Operations Supervisor Signature not collected at inspection due to COVID19 precautions
Eval Division: Los Angeles County Fire Department
Eval Program: HW
Eval Source: CERS

Affiliation:
Affiliation Type Desc: Environmental Contact
Entity Name: Mike Ryan
Entity Title: Not reported
Affiliation Address: 2 LIMITED PARKWAY
Affiliation City: COLUMBUS
Affiliation State: OH
Affiliation Country: Not reported
Affiliation Zip: 43230
Affiliation Phone: Not reported

Map ID
Direction
Distance
Elevation

MAP FINDINGS

Site

EDR ID Number
EPA ID Number
Database(s)

VICTORIA SECRET STORE #1719 (Continued)

S123537834

Affiliation Type Desc: Facility Mailing Address
Entity Name: Mailing Address
Entity Title: Not reported
Affiliation Address: 2 LIMITED PARKWAY/ATTN: MIKE RYAN
Affiliation City: COLUMBUS
Affiliation State: OH
Affiliation Country: Not reported
Affiliation Zip: 43230
Affiliation Phone: Not reported

Affiliation Type Desc: Identification Signer
Entity Name: Michael Ryan
Entity Title: Director, Regulatory Assurance - EH&S
Affiliation Address: Not reported
Affiliation City: Not reported
Affiliation State: Not reported
Affiliation Country: Not reported
Affiliation Zip: Not reported
Affiliation Phone: Not reported

Affiliation Type Desc: Parent Corporation
Entity Name: L Brands
Entity Title: Not reported
Affiliation Address: Not reported
Affiliation City: Not reported
Affiliation State: Not reported
Affiliation Country: Not reported
Affiliation Zip: Not reported
Affiliation Phone: Not reported

Affiliation Type Desc: CUPA District
Entity Name: Los Angeles City Fire Department
Entity Title: Not reported
Affiliation Address: 200 North Main Street, Room 1780
Affiliation City: Los Angeles
Affiliation State: CA
Affiliation Country: Not reported
Affiliation Zip: 90012
Affiliation Phone: (213) 978-3680

Affiliation Type Desc: Document Preparer
Entity Name: Michael Ryan
Entity Title: Not reported
Affiliation Address: Not reported
Affiliation City: Not reported
Affiliation State: Not reported
Affiliation Country: Not reported
Affiliation Zip: Not reported
Affiliation Phone: Not reported

Affiliation Type Desc: Legal Owner
Entity Name: VICTORIA'S SECRET, LLC
Entity Title: Not reported
Affiliation Address: 4 LIMITED PARKWAY
Affiliation City: REYNOLDSBURG
Affiliation State: OH
Affiliation Country: United States

Map ID
Direction
Distance
Elevation

MAP FINDINGS

Site

Database(s)

EDR ID Number
EPA ID Number

VICTORIA SECRET STORE #1719 (Continued)

S123537834

Affiliation Zip: 43068
Affiliation Phone: (614) 577-7000

Affiliation Type Desc: Operator
Entity Name: VICTORIA SECRET STORE #1719
Entity Title: Not reported
Affiliation Address: Not reported
Affiliation City: Not reported
Affiliation State: Not reported
Affiliation Country: Not reported
Affiliation Zip: Not reported
Affiliation Phone: (323) 960-8543

J94
NNW
1/8-1/4
0.160 mi.
847 ft.

VICTORIAS SECRET STORE #1719
6834 HOLLYWOOD BLVD SPACE 2-D-251
HOLLYWOOD, CA 90028

RCRA NonGen / NLR **1024859228**
N/A

Site 5 of 10 in cluster J

Relative:
Higher
Actual:
379 ft.

RCRA NonGen / NLR:
Date Form Received by Agency: 2020-09-25 00:00:00.0
Handler Name: VICTORIAS SECRET STORE #1719
Handler Address: 6834 HOLLYWOOD BLVD SPACE 2-D-251
Handler City,State,Zip: HOLLYWOOD, CA 90028
EPA ID: CAL000426165
Contact Name: MIKE RYAN
Contact Address: 2 LIMITED PKWY
Contact City,State,Zip: COLUMBUS, OH 43230
Contact Telephone: 774-390-7625
Contact Fax: Not reported
Contact Email: MRYAN@LB.COM
Contact Title: Not reported
EPA Region: 09
Land Type: Not reported
Federal Waste Generator Description: Not a generator, verified
Non-Notifier: Not reported
Biennial Report Cycle: Not reported
Accessibility: Not reported
Active Site Indicator: Not reported
State District Owner: Not reported
State District: Not reported
Mailing Address: 2 LIMITED PKWY
Mailing City,State,Zip: COLUMBUS, OH 43230
Owner Name: Not reported
Owner Type: Not reported
Operator Name: VICTORIAS SECRET LLC
Operator Type: Other
Short-Term Generator Activity: No
Importer Activity: No
Mixed Waste Generator: No
Transporter Activity: No
Transfer Facility Activity: No
Recycler Activity with Storage: No
Small Quantity On-Site Burner Exemption: No
Smelting Melting and Refining Furnace Exemption: No
Underground Injection Control: No
Off-Site Waste Receipt: No

Map ID
 Direction
 Distance
 Elevation

MAP FINDINGS

Site

Database(s)

EDR ID Number
 EPA ID Number

VICTORIAS SECRET STORE #1719 (Continued)

1024859228

Universal Waste Indicator: No
 Universal Waste Destination Facility: No
 Federal Universal Waste: No
 Active Site Fed-Reg Treatment Storage and Disposal Facility: Not reported
 Active Site Converter Treatment storage and Disposal Facility: Not reported
 Active Site State-Reg Treatment Storage and Disposal Facility: Not reported
 Active Site State-Reg Handler: ---
 Federal Facility Indicator: Not reported
 Hazardous Secondary Material Indicator: N
 Sub-Part K Indicator: Not reported
 Commercial TSD Indicator: No
 Treatment Storage and Disposal Type: Not reported
 2018 GPRA Permit Baseline: Not on the Baseline
 2018 GPRA Renewals Baseline: Not on the Baseline
 Permit Renewals Workload Universe: Not reported
 Permit Workload Universe: Not reported
 Permit Progress Universe: Not reported
 Post-Closure Workload Universe: Not reported
 Closure Workload Universe: Not reported
 202 GPRA Corrective Action Baseline: No
 Corrective Action Workload Universe: No
 Subject to Corrective Action Universe: No
 Non-TSDs Where RCRA CA has Been Imposed Universe: No
 TSDs Potentially Subject to CA Under 3004 (u)/(v) Universe: No
 TSDs Only Subject to CA under Discretionary Auth Universe: No
 Corrective Action Priority Ranking: No NCAPS ranking
 Environmental Control Indicator: No
 Institutional Control Indicator: No
 Human Exposure Controls Indicator: N/A
 Groundwater Controls Indicator: N/A
 Operating TSDF Universe: Not reported
 Full Enforcement Universe: Not reported
 Significant Non-Complier Universe: No
 Unaddressed Significant Non-Complier Universe: No
 Addressed Significant Non-Complier Universe: No
 Significant Non-Complier With a Compliance Schedule Universe: No
 Financial Assurance Required: Not reported
 Handler Date of Last Change: 2020-10-02 11:40:06.0
 Recognized Trader-Importer: No
 Recognized Trader-Exporter: No
 Importer of Spent Lead Acid Batteries: No
 Exporter of Spent Lead Acid Batteries: No
 Recycler Activity Without Storage: No
 Manifest Broker: No
 Sub-Part P Indicator: No

Handler - Owner Operator:

Owner/Operator Indicator: Operator
 Owner/Operator Name: VICTORIAS SECRET LLC
 Legal Status: Other
 Date Became Current: Not reported
 Date Ended Current: Not reported
 Owner/Operator Address: 4 LIMITED PKWY
 Owner/Operator City,State,Zip: REYNOLDSBURG, OH 43068
 Owner/Operator Telephone: 614-577-7000
 Owner/Operator Telephone Ext: Not reported

Map ID
Direction
Distance
Elevation

MAP FINDINGS

Site

Database(s)

EDR ID Number
EPA ID Number

VICTORIAS SECRET STORE #1719 (Continued)

1024859228

Owner/Operator Fax: Not reported
Owner/Operator Email: Not reported

Owner/Operator Indicator: Operator
Owner/Operator Name: MIKE RYAN
Legal Status: Other
Date Became Current: Not reported
Date Ended Current: Not reported
Owner/Operator Address: 2 LIMITED PKWY
Owner/Operator City,State,Zip: COLUMBUS, OH 43230
Owner/Operator Telephone: 614-415-1769
Owner/Operator Telephone Ext: Not reported
Owner/Operator Fax: Not reported
Owner/Operator Email: Not reported

Owner/Operator Indicator: Owner
Owner/Operator Name: VICTORIAS SECRET LLC
Legal Status: Other
Date Became Current: Not reported
Date Ended Current: Not reported
Owner/Operator Address: 4 LIMITED PKWY
Owner/Operator City,State,Zip: REYNOLDSBURG, OH 43068
Owner/Operator Telephone: 614-577-7000
Owner/Operator Telephone Ext: Not reported
Owner/Operator Fax: Not reported
Owner/Operator Email: Not reported

Historic Generators:

Receive Date: 2020-09-25 00:00:00.0
Handler Name: VICTORIAS SECRET STORE #1719
Federal Waste Generator Description: Not a generator, verified
State District Owner: Not reported
Large Quantity Handler of Universal Waste: No
Recognized Trader Importer: No
Recognized Trader Exporter: No
Spent Lead Acid Battery Importer: No
Spent Lead Acid Battery Exporter: No
Current Record: Yes
Non Storage Recycler Activity: No
Electronic Manifest Broker: No

Receive Date: 2017-03-24 00:00:00.0
Handler Name: VICTORIAS SECRET STORE #1719
Federal Waste Generator Description: Not a generator, verified
State District Owner: Not reported
Large Quantity Handler of Universal Waste: No
Recognized Trader Importer: No
Recognized Trader Exporter: No
Spent Lead Acid Battery Importer: No
Spent Lead Acid Battery Exporter: No
Current Record: No
Non Storage Recycler Activity: Not reported
Electronic Manifest Broker: Not reported

List of NAICS Codes and Descriptions:

NAICS Code: 44819

Map ID
 Direction
 Distance
 Elevation

MAP FINDINGS

Site

Database(s)

EDR ID Number
 EPA ID Number

VICTORIAS SECRET STORE #1719 (Continued)

1024859228

NAICS Description: OTHER CLOTHING STORES

Facility Has Received Notices of Violations:
 Violations: No Violations Found

Evaluation Action Summary:
 Evaluations: No Evaluations Found

**J95
 NNW
 1/8-1/4
 0.160 mi.
 847 ft.**

**EL CAPITAN THEATER
 6834 HOLLYWOOD BLVD
 LOS ANGELES, CA 90028**

**RCRA-SQG 1025878493
 N/A**

Site 6 of 10 in cluster J

**Relative:
 Higher
 Actual:
 379 ft.**

RCRA-SQG:
 Date Form Received by Agency: 1998-04-02 00:00:00.0
 Handler Name: EL CAPITAN THEATER
 Handler Address: 6834 HOLLYWOOD BLVD
 Handler City,State,Zip: LOS ANGELES, CA 90028
 EPA ID: CAP000038141
 Contact Name: JEFFREY ROUZE
 Contact Address: P O BOX 2970
 Contact City,State,Zip: MADISON, WI 53701-2970
 Contact Telephone: 608-231-7566
 Contact Fax: Not reported
 Contact Email: Not reported
 Contact Title: Not reported
 EPA Region: 09
 Land Type: Private
 Federal Waste Generator Description: Small Quantity Generator
 Non-Notifier: Not reported
 Biennial Report Cycle: Not reported
 Accessibility: Not reported
 Active Site Indicator: Handler Activities
 State District Owner: Not reported
 State District: Not reported
 Mailing Address: P O BOX 2970
 Mailing City,State,Zip: MADISON, WI 53701-2970
 Owner Name: CUNA MUTUAL LIFE INSURANCE
 Owner Type: Private
 Operator Name: Not reported
 Operator Type: Not reported
 Short-Term Generator Activity: No
 Importer Activity: No
 Mixed Waste Generator: No
 Transporter Activity: No
 Transfer Facility Activity: No
 Recycler Activity with Storage: No
 Small Quantity On-Site Burner Exemption: No
 Smelting Melting and Refining Furnace Exemption: No
 Underground Injection Control: No
 Off-Site Waste Receipt: No
 Universal Waste Indicator: No
 Universal Waste Destination Facility: No
 Federal Universal Waste: No
 Active Site Fed-Reg Treatment Storage and Disposal Facility: Not reported

Map ID
 Direction
 Distance
 Elevation

MAP FINDINGS

Site

Database(s)

EDR ID Number
 EPA ID Number

EL CAPITAN THEATER (Continued)

1025878493

Active Site Converter Treatment storage and Disposal Facility:	Not reported
Active Site State-Reg Treatment Storage and Disposal Facility:	Not reported
Active Site State-Reg Handler:	---
Federal Facility Indicator:	Not reported
Hazardous Secondary Material Indicator:	N
Sub-Part K Indicator:	Not reported
Commercial TSD Indicator:	No
Treatment Storage and Disposal Type:	Not reported
2018 GPRA Permit Baseline:	Not on the Baseline
2018 GPRA Renewals Baseline:	Not on the Baseline
Permit Renewals Workload Universe:	Not reported
Permit Workload Universe:	Not reported
Permit Progress Universe:	Not reported
Post-Closure Workload Universe:	Not reported
Closure Workload Universe:	Not reported
202 GPRA Corrective Action Baseline:	No
Corrective Action Workload Universe:	No
Subject to Corrective Action Universe:	No
Non-TSDFs Where RCRA CA has Been Imposed Universe:	No
TSDFs Potentially Subject to CA Under 3004 (u)/(v) Universe:	No
TSDFs Only Subject to CA under Discretionary Auth Universe:	No
Corrective Action Priority Ranking:	No NCAPS ranking
Environmental Control Indicator:	No
Institutional Control Indicator:	No
Human Exposure Controls Indicator:	N/A
Groundwater Controls Indicator:	N/A
Operating TSDF Universe:	Not reported
Full Enforcement Universe:	Not reported
Significant Non-Complier Universe:	No
Unaddressed Significant Non-Complier Universe:	No
Addressed Significant Non-Complier Universe:	No
Significant Non-Complier With a Compliance Schedule Universe:	No
Financial Assurance Required:	Not reported
Handler Date of Last Change:	2006-09-05 00:00:00.0
Recognized Trader-Importer:	No
Recognized Trader-Exporter:	No
Importer of Spent Lead Acid Batteries:	No
Exporter of Spent Lead Acid Batteries:	No
Recycler Activity Without Storage:	No
Manifest Broker:	No
Sub-Part P Indicator:	No

Handler - Owner Operator:

Owner/Operator Indicator:	Owner
Owner/Operator Name:	CUNA MUTUAL LIFE INSURANCE
Legal Status:	Private
Date Became Current:	Not reported
Date Ended Current:	Not reported
Owner/Operator Address:	P O BOX 2970
Owner/Operator City,State,Zip:	MADISON, WI 53701-2970
Owner/Operator Telephone:	608-231-7566
Owner/Operator Telephone Ext:	Not reported
Owner/Operator Fax:	Not reported
Owner/Operator Email:	Not reported
Owner/Operator Indicator:	Owner

Map ID
Direction
Distance
Elevation

MAP FINDINGS

Site

Database(s)

EDR ID Number
EPA ID Number

EL CAPITAN THEATER (Continued)

1025878493

Owner/Operator Name: CUNA MUTUAL LIFE INSURANCE
Legal Status: Private
Date Became Current: Not reported
Date Ended Current: Not reported
Owner/Operator Address: P O BOX 2970
Owner/Operator City,State,Zip: MADISON, WI 53701-2970
Owner/Operator Telephone: 608-231-7566
Owner/Operator Telephone Ext: Not reported
Owner/Operator Fax: Not reported
Owner/Operator Email: Not reported

Historic Generators:

Receive Date: 1998-04-02 00:00:00.0
Handler Name: EL CAPITAN THEATER
Federal Waste Generator Description: Small Quantity Generator
State District Owner: Not reported
Large Quantity Handler of Universal Waste: No
Recognized Trader Importer: No
Recognized Trader Exporter: No
Spent Lead Acid Battery Importer: No
Spent Lead Acid Battery Exporter: No
Current Record: Yes
Non Storage Recycler Activity: Not reported
Electronic Manifest Broker: Not reported

Receive Date: 1998-04-02 00:00:00.0
Handler Name: EL CAPITAN THEATER
Federal Waste Generator Description: Large Quantity Generator
State District Owner: Not reported
Large Quantity Handler of Universal Waste: No
Recognized Trader Importer: No
Recognized Trader Exporter: No
Spent Lead Acid Battery Importer: No
Spent Lead Acid Battery Exporter: No
Current Record: No
Non Storage Recycler Activity: Not reported
Electronic Manifest Broker: Not reported

List of NAICS Codes and Descriptions:

NAICS Codes: No NAICS Codes Found

Facility Has Received Notices of Violations:

Violations: No Violations Found

Evaluation Action Summary:

Evaluations: No Evaluations Found

Map ID
 Direction
 Distance
 Elevation

MAP FINDINGS

Site

Database(s)

EDR ID Number
 EPA ID Number

J96
North
1/8-1/4
0.161 mi.
849 ft.

TRIZECHAHN HOLLYWOOD LLC
6800 HOLLYWOOD BLVD & HIGHLAND BLVD
LOS ANGELES, CA

CERS **S106483970**
CPS-SLIC **N/A**

Site 7 of 10 in cluster J

Relative:
Higher

CPS-SLIC:

Actual:
378 ft.

Name: TRIZECHAHN HOLLYWOOD LLC
 Address: 6800 HOLLYWOOD BLVD & HIGHLAND BLVD
 City,State,Zip: LOS ANGELES, CA
 Region: STATE
Facility Status: Completed - Case Closed
 Status Date: 04/06/2001
 Global Id: SL2046G1648
 Lead Agency: LOS ANGELES RWQCB (REGION 4)
 Lead Agency Case Number: Not reported
 Latitude: 34.1015539
 Longitude: -118.3387191
 Case Type: Cleanup Program Site
 Case Worker: Not reported
 Local Agency: Not reported
 RB Case Number: 0860
 File Location: Not reported
 Potential Media Affected: Not reported
 Potential Contaminants of Concern: Not reported
 Site History: Not reported

[Click here to access the California GeoTracker records for this facility:](#)

CERS:

Name: TRIZECHAHN HOLLYWOOD LLC
 Address: 6800 HOLLYWOOD BLVD & HIGHLAND BLVD
 City,State,Zip: LOS ANGELES, CA
 Site ID: 187609
 CERS ID: SL2046G1648
 CERS Description: Cleanup Program Site

L97
NNW
1/8-1/4
0.163 mi.
860 ft.

EL CAPITAN
6840 HOLLYWOOD BLVD.
LOS ANGELES, CA 90028

RCRA NonGen / NLR **1026161411**
N/A

Site 1 of 6 in cluster L

Relative:
Higher
Actual:
382 ft.

RCRA NonGen / NLR:

Date Form Received by Agency: 2020-03-25 00:00:00.0
 Handler Name: EL CAPITAN
 Handler Address: 6840 HOLLYWOOD BLVD.
 Handler City,State,Zip: LOS ANGELES, CA 90028
 EPA ID: CAC003061392
 Contact Name: CHRISTINE LANSEN
 Contact Address: 500 S BUENA VISTA ST
 Contact City,State,Zip: BURBANK, CA 91521-0001
 Contact Telephone: 818-560-6785
 Contact Fax: Not reported
 Contact Email: CHRIS.LANSEN@DISNEY.COM
 Contact Title: Not reported
 EPA Region: 09
 Land Type: Not reported
 Federal Waste Generator Description: Not a generator, verified

Map ID
 Direction
 Distance
 Elevation

MAP FINDINGS

Site

Database(s)

EDR ID Number
 EPA ID Number

EL CAPITAN (Continued)

1026161411

Non-Notifier:	Not reported	
Biennial Report Cycle:	Not reported	
Accessibility:	Not reported	
Active Site Indicator:	Not reported	
State District Owner:	Not reported	
State District:	Not reported	
Mailing Address:	500 S BUENA VISTA ST	
Mailing City,State,Zip:	BURBANK, CA 91521-0001	
Owner Name:	THE WALT DISNEY COMPANY	
Owner Type:	Other	
Operator Name:	CHRISTINE LANSEN	
Operator Type:	Other	
Short-Term Generator Activity:	No	
Importer Activity:	No	
Mixed Waste Generator:	No	
Transporter Activity:	No	
Transfer Facility Activity:	No	
Recycler Activity with Storage:	No	
Small Quantity On-Site Burner Exemption:	No	
Smelting Melting and Refining Furnace Exemption:	No	No
Underground Injection Control:	No	
Off-Site Waste Receipt:	No	
Universal Waste Indicator:	No	
Universal Waste Destination Facility:	No	
Federal Universal Waste:	No	
Active Site Fed-Reg Treatment Storage and Disposal Facility:		Not reported
Active Site Converter Treatment storage and Disposal Facility:		Not reported
Active Site State-Reg Treatment Storage and Disposal Facility:		Not reported
Active Site State-Reg Handler:	---	
Federal Facility Indicator:	Not reported	
Hazardous Secondary Material Indicator:	N	
Sub-Part K Indicator:	Not reported	
Commercial TSD Indicator:	No	
Treatment Storage and Disposal Type:	Not reported	
2018 GPRA Permit Baseline:	Not on the Baseline	
2018 GPRA Renewals Baseline:	Not on the Baseline	
Permit Renewals Workload Universe:	Not reported	
Permit Workload Universe:	Not reported	
Permit Progress Universe:	Not reported	
Post-Closure Workload Universe:	Not reported	
Closure Workload Universe:	Not reported	
202 GPRA Corrective Action Baseline:	No	
Corrective Action Workload Universe:	No	
Subject to Corrective Action Universe:	No	
Non-TSDFs Where RCRA CA has Been Imposed Universe:	No	
TSDFs Potentially Subject to CA Under 3004 (u)/(v) Universe:	No	
TSDFs Only Subject to CA under Discretionary Auth Universe:	No	
Corrective Action Priority Ranking:	No NCAPS ranking	
Environmental Control Indicator:	No	
Institutional Control Indicator:	No	
Human Exposure Controls Indicator:	N/A	
Groundwater Controls Indicator:	N/A	
Operating TSDF Universe:	Not reported	
Full Enforcement Universe:	Not reported	
Significant Non-Complier Universe:	No	
Unaddressed Significant Non-Complier Universe:	No	No
Addressed Significant Non-Complier Universe:	No	

Map ID
Direction
Distance
Elevation

MAP FINDINGS

Site

Database(s)

EDR ID Number
EPA ID Number

EL CAPITAN (Continued)

1026161411

Significant Non-Complier With a Compliance Schedule Universe: No
Financial Assurance Required: Not reported
Handler Date of Last Change: 2020-04-08 18:59:14.0
Recognized Trader-Importer: No
Recognized Trader-Exporter: No
Importer of Spent Lead Acid Batteries: No
Exporter of Spent Lead Acid Batteries: No
Recycler Activity Without Storage: No
Manifest Broker: No
Sub-Part P Indicator: No

Handler - Owner Operator:

Owner/Operator Indicator: Owner
Owner/Operator Name: THE WALT DISNEY COMPANY
Legal Status: Other
Date Became Current: Not reported
Date Ended Current: Not reported
Owner/Operator Address: 500 S BUENA VISTA ST
Owner/Operator City,State,Zip: BURBANK, CA 91521-0001
Owner/Operator Telephone: 818-560-6785
Owner/Operator Telephone Ext: Not reported
Owner/Operator Fax: Not reported
Owner/Operator Email: Not reported

Owner/Operator Indicator: Operator
Owner/Operator Name: CHRISTINE LANSEN
Legal Status: Other
Date Became Current: Not reported
Date Ended Current: Not reported
Owner/Operator Address: 500 S BUENA VISTA ST
Owner/Operator City,State,Zip: BURBANK, CA 91521-0001
Owner/Operator Telephone: 818-560-6785
Owner/Operator Telephone Ext: Not reported
Owner/Operator Fax: Not reported
Owner/Operator Email: Not reported

Historic Generators:

Receive Date: 2020-03-25 00:00:00.0
Handler Name: EL CAPITAN
Federal Waste Generator Description: Not a generator, verified
State District Owner: Not reported
Large Quantity Handler of Universal Waste: No
Recognized Trader Importer: No
Recognized Trader Exporter: No
Spent Lead Acid Battery Importer: No
Spent Lead Acid Battery Exporter: No
Current Record: Yes
Non Storage Recycler Activity: Not reported
Electronic Manifest Broker: Not reported

List of NAICS Codes and Descriptions:

NAICS Code: 512131
NAICS Description: MOTION PICTURE THEATERS (EXCEPT DRIVE-INS)

Map ID
 Direction
 Distance
 Elevation

MAP FINDINGS

Site

Database(s)

EDR ID Number
 EPA ID Number

EL CAPITAN (Continued)

1026161411

Facility Has Received Notices of Violations:
 Violations: No Violations Found

Evaluation Action Summary:
 Evaluations: No Evaluations Found

**L98
 NNW
 1/8-1/4
 0.163 mi.
 860 ft.**

**RIC NORFE
 6840 HOLLYWOOD BLVD
 HOLLYWOOD, CA 90028**

**RCRA NonGen / NLR 1025841945
 N/A**

Site 2 of 6 in cluster L

**Relative:
 Higher
 Actual:
 382 ft.**

RCRA NonGen / NLR:
 Date Form Received by Agency: 2019-06-26 00:00:00.0
 Handler Name: RIC NORFE
 Handler Address: 6840 HOLLYWOOD BLVD
 Handler City,State,Zip: HOLLYWOOD, CA 90028
 EPA ID: CAC003021550
 Contact Name: RIC NORFE
 Contact Address: 6840 HOLLYWOOD BLVD
 Contact City,State,Zip: HOLLYWOOD, CA 90028
 Contact Telephone: 818-568-7066
 Contact Fax: Not reported
 Contact Email: MICAH@SERVPRONHO.COM
 Contact Title: Not reported
 EPA Region: 09
 Land Type: Not reported
 Federal Waste Generator Description: Not a generator, verified
 Non-Notifier: Not reported
 Biennial Report Cycle: Not reported
 Accessibility: Not reported
 Active Site Indicator: Handler Activities
 State District Owner: Not reported
 State District: Not reported
 Mailing Address: 6840 HOLLYWOOD BLVD
 Mailing City,State,Zip: HOLLYWOOD, CA 90028
 Owner Name: RIC NORFE
 Owner Type: Other
 Operator Name: RIC NORFE
 Operator Type: Other
 Short-Term Generator Activity: No
 Importer Activity: No
 Mixed Waste Generator: No
 Transporter Activity: No
 Transfer Facility Activity: No
 Recycler Activity with Storage: No
 Small Quantity On-Site Burner Exemption: No
 Smelting Melting and Refining Furnace Exemption: No
 Underground Injection Control: No
 Off-Site Waste Receipt: No
 Universal Waste Indicator: Yes
 Universal Waste Destination Facility: Yes
 Federal Universal Waste: No
 Active Site Fed-Reg Treatment Storage and Disposal Facility: Not reported
 Active Site Converter Treatment storage and Disposal Facility: Not reported
 Active Site State-Reg Treatment Storage and Disposal Facility: Not reported

Map ID
Direction
Distance
Elevation

MAP FINDINGS

Site

Database(s)

EDR ID Number
EPA ID Number

RIC NORFE (Continued)

1025841945

Active Site State-Reg Handler: ---
Federal Facility Indicator: Not reported
Hazardous Secondary Material Indicator: N
Sub-Part K Indicator: Not reported
Commercial TSD Indicator: No
Treatment Storage and Disposal Type: Not reported
2018 GPRA Permit Baseline: Not on the Baseline
2018 GPRA Renewals Baseline: Not on the Baseline
Permit Renewals Workload Universe: Not reported
Permit Workload Universe: Not reported
Permit Progress Universe: Not reported
Post-Closure Workload Universe: Not reported
Closure Workload Universe: Not reported
202 GPRA Corrective Action Baseline: No
Corrective Action Workload Universe: No
Subject to Corrective Action Universe: No
Non-TSDs Where RCRA CA has Been Imposed Universe: No
TSDs Potentially Subject to CA Under 3004 (u)/(v) Universe: No
TSDs Only Subject to CA under Discretionary Auth Universe: No
Corrective Action Priority Ranking: No NCAPS ranking
Environmental Control Indicator: No
Institutional Control Indicator: No
Human Exposure Controls Indicator: N/A
Groundwater Controls Indicator: N/A
Operating TSDF Universe: Not reported
Full Enforcement Universe: Not reported
Significant Non-Complier Universe: No
Unaddressed Significant Non-Complier Universe: No
Addressed Significant Non-Complier Universe: No
Significant Non-Complier With a Compliance Schedule Universe: No
Financial Assurance Required: Not reported
Handler Date of Last Change: 2019-07-29 17:11:55.0
Recognized Trader-Importer: No
Recognized Trader-Exporter: No
Importer of Spent Lead Acid Batteries: No
Exporter of Spent Lead Acid Batteries: No
Recycler Activity Without Storage: No
Manifest Broker: No
Sub-Part P Indicator: No

Handler - Owner Operator:

Owner/Operator Indicator: Owner
Owner/Operator Name: RIC NORFE
Legal Status: Other
Date Became Current: Not reported
Date Ended Current: Not reported
Owner/Operator Address: 6840 HOLLYWOOD BLVD
Owner/Operator City,State,Zip: HOLLYWOOD, CA 90028
Owner/Operator Telephone: 818-568-7066
Owner/Operator Telephone Ext: Not reported
Owner/Operator Fax: Not reported
Owner/Operator Email: Not reported

Owner/Operator Indicator: Operator
Owner/Operator Name: RIC NORFE
Legal Status: Other

Map ID
Direction
Distance
Elevation

MAP FINDINGS

Site

Database(s)

EDR ID Number
EPA ID Number

RIC NORFE (Continued)

1025841945

Date Became Current: Not reported
Date Ended Current: Not reported
Owner/Operator Address: 6840 HOLLYWOOD BLVD
Owner/Operator City,State,Zip: HOLLYWOOD, CA 90028
Owner/Operator Telephone: 818-568-7066
Owner/Operator Telephone Ext: Not reported
Owner/Operator Fax: Not reported
Owner/Operator Email: Not reported

Historic Generators:

Receive Date: 2019-06-26 00:00:00.0
Handler Name: RIC NORFE
Federal Waste Generator Description: Not a generator, verified
State District Owner: Not reported
Large Quantity Handler of Universal Waste: No
Recognized Trader Importer: No
Recognized Trader Exporter: No
Spent Lead Acid Battery Importer: No
Spent Lead Acid Battery Exporter: No
Current Record: Yes
Non Storage Recycler Activity: Not reported
Electronic Manifest Broker: Not reported

List of NAICS Codes and Descriptions:

NAICS Code: 56299
NAICS Description: ALL OTHER WASTE MANAGEMENT SERVICES

Facility Has Received Notices of Violations:

Violations: No Violations Found

Evaluation Action Summary:

Evaluations: No Evaluations Found

K99
ENE
1/8-1/4
0.163 mi.
860 ft.

1600 N CHEROKEE AVE
LOS ANGELES, CA

Site 2 of 7 in cluster K

Relative:
Higher

LOS ANGELES UST:

Actual:
365 ft.

Name: Not reported
Address: 1600 N CHEROKEE AVE
City,State,Zip: LOS ANGELES, CA
Facility ID: Not reported
Last Run Date: 01/01/1900
Status: HISTORICAL

UST U004300232
N/A

MAP FINDINGS

Map ID
 Direction
 Distance
 Elevation

Site

Database(s)

EDR ID Number
 EPA ID Number

M100 **CLOISTER PRESS**
South **1344 N HIGHLAND AVE**
1/8-1/4 **LOS ANGELES, CA 90028**
0.166 mi.
875 ft. **Site 1 of 8 in cluster M**

HAZMAT **S123543469**
 N/A

Relative: LOS ANGELES HM:
Lower Name: CLOISTER PRESS
 Address: 1344 N HIGHLAND AVE
Actual: City,State,Zip: LOS ANGELES, CA 90028
327 ft. Facility ID: FA0006576
 Last Run Date: 06/01/2019
 Status: INACTIVE

K101 **MBS MOSES BODY SHOP**
ENE **1610 N CHEROKEE AV**
1/8-1/4 **HOLLYWOOD, CA 90028**
0.168 mi.
888 ft. **Site 3 of 7 in cluster K**

EMI **S106835307**
HAZMAT **N/A**

Relative: EMI:
Higher Name: MBS MOSES BODY SHOP
 Address: 1610 N CHEROKEE AV
Actual: City,State,Zip: HOLLYWOOD, CA 90028
366 ft. Year: 1987
 County Code: 19
 Air Basin: SC
 Facility ID: 43591
 Air District Name: SC
 SIC Code: 7538
 Air District Name: SOUTH COAST AQMD
 Community Health Air Pollution Info System: Not reported
 Consolidated Emission Reporting Rule: Not reported
 Total Organic Hydrocarbon Gases Tons/Yr: 0
 Reactive Organic Gases Tons/Yr: 0
 Carbon Monoxide Emissions Tons/Yr: 0
 NOX - Oxides of Nitrogen Tons/Yr: 0
 SOX - Oxides of Sulphur Tons/Yr: 0
 Particulate Matter Tons/Yr: 0
 Part. Matter 10 Micrometers and Smlr Tons/Yr: 0

LOS ANGELES HM:
 Name: MOSES BODY SHOP
 Address: 1610 N CHEROKEE AVE
 City,State,Zip: LOS ANGELES, CA 90028
 Facility ID: FA0014535
 Last Run Date: 06/01/2019
 Status: INACTIVE

Map ID
 Direction
 Distance
 Elevation

MAP FINDINGS

Site

Database(s)

EDR ID Number
 EPA ID Number

K102
ENE
1/8-1/4
0.168 mi.
888 ft.

MOSES BODY SHOP
1610 CHEROKEE AVE
LOS ANGELES, CA 90028

Site 4 of 7 in cluster K

FINDS 1000220507
ECHO N/A
RCRA-SQG

Relative:
Higher

RCRA-SQG:

Actual:
366 ft.

Date Form Received by Agency: 1987-07-22 00:00:00.0
 Handler Name: MOSES BODY SHOP
 Handler Address: 1610 CHEROKEE AVE
 Handler City,State,Zip: LOS ANGELES, CA 90028
 EPA ID: CAD982015406
 Contact Name: ENVIRONMENTAL MANAGER
 Contact Address: 1610 CHEROKEE AVE
 Contact City,State,Zip: LOS ANGELES, CA 90028
 Contact Telephone: 213-646-6573
 Contact Fax: Not reported
 Contact Email: Not reported
 Contact Title: Not reported
 EPA Region: 09
 Land Type: Not reported
 Federal Waste Generator Description: Small Quantity Generator
 Non-Notifier: Not reported
 Biennial Report Cycle: Not reported
 Accessibility: Not reported
 Active Site Indicator: Handler Activities
 State District Owner: CA
 State District: 4R
 Mailing Address: CHEROKEE AVE
 Mailing City,State,Zip: LOS ANGELES, CA 90028
 Owner Name: MIKAILIAN MOSES
 Owner Type: Private
 Operator Name: NOT REQUIRED
 Operator Type: Private
 Short-Term Generator Activity: No
 Importer Activity: No
 Mixed Waste Generator: No
 Transporter Activity: No
 Transfer Facility Activity: No
 Recycler Activity with Storage: No
 Small Quantity On-Site Burner Exemption: No
 Smelting Melting and Refining Furnace Exemption: No
 Underground Injection Control: No
 Off-Site Waste Receipt: No
 Universal Waste Indicator: No
 Universal Waste Destination Facility: No
 Federal Universal Waste: No
 Active Site Fed-Reg Treatment Storage and Disposal Facility: Not reported
 Active Site Converter Treatment storage and Disposal Facility: Not reported
 Active Site State-Reg Treatment Storage and Disposal Facility: Not reported
 Active Site State-Reg Handler: ---
 Federal Facility Indicator: Not reported
 Hazardous Secondary Material Indicator: NN
 Sub-Part K Indicator: Not reported
 Commercial TSD Indicator: No
 Treatment Storage and Disposal Type: Not reported
 2018 GPRA Permit Baseline: Not on the Baseline
 2018 GPRA Renewals Baseline: Not on the Baseline
 Permit Renewals Workload Universe: Not reported

Map ID
Direction
Distance
Elevation

MAP FINDINGS

Site

Database(s)

EDR ID Number
EPA ID Number

MOSES BODY SHOP (Continued)

1000220507

Permit Workload Universe: Not reported
Permit Progress Universe: Not reported
Post-Closure Workload Universe: Not reported
Closure Workload Universe: Not reported
202 GPRA Corrective Action Baseline: No
Corrective Action Workload Universe: No
Subject to Corrective Action Universe: No
Non-TSDFs Where RCRA CA has Been Imposed Universe: No
TSDFs Potentially Subject to CA Under 3004 (u)/(v) Universe: No
TSDFs Only Subject to CA under Discretionary Auth Universe: No
Corrective Action Priority Ranking: No NCAPS ranking
Environmental Control Indicator: No
Institutional Control Indicator: No
Human Exposure Controls Indicator: N/A
Groundwater Controls Indicator: N/A
Operating TSDF Universe: Not reported
Full Enforcement Universe: Not reported
Significant Non-Complier Universe: No
Unaddressed Significant Non-Complier Universe: No
Addressed Significant Non-Complier Universe: No
Significant Non-Complier With a Compliance Schedule Universe: No
Financial Assurance Required: Not reported
Handler Date of Last Change: 2000-09-15 17:30:04.0
Recognized Trader-Importer: No
Recognized Trader-Exporter: No
Importer of Spent Lead Acid Batteries: No
Exporter of Spent Lead Acid Batteries: No
Recycler Activity Without Storage: Not reported
Manifest Broker: Not reported
Sub-Part P Indicator: No

Handler - Owner Operator:

Owner/Operator Indicator: Operator
Owner/Operator Name: NOT REQUIRED
Legal Status: Private
Date Became Current: Not reported
Date Ended Current: Not reported
Owner/Operator Address: NOT REQUIRED
Owner/Operator City,State,Zip: NOT REQUIRED, ME 99999
Owner/Operator Telephone: 415-555-1212
Owner/Operator Telephone Ext: Not reported
Owner/Operator Fax: Not reported
Owner/Operator Email: Not reported

Owner/Operator Indicator: Owner
Owner/Operator Name: MIKAILIAN MOSES
Legal Status: Private
Date Became Current: Not reported
Date Ended Current: Not reported
Owner/Operator Address: NOT REQUIRED
Owner/Operator City,State,Zip: NOT REQUIRED, ME 99999
Owner/Operator Telephone: 415-555-1212
Owner/Operator Telephone Ext: Not reported
Owner/Operator Fax: Not reported
Owner/Operator Email: Not reported

Map ID
Direction
Distance
Elevation

MAP FINDINGS

Site

Database(s)

EDR ID Number
EPA ID Number

MOSES BODY SHOP (Continued)

1000220507

Historic Generators:

Receive Date: 1987-07-22 00:00:00.0
Handler Name: MOSES BODY SHOP
Federal Waste Generator Description: Small Quantity Generator
State District Owner: CA
Large Quantity Handler of Universal Waste: No
Recognized Trader Importer: No
Recognized Trader Exporter: No
Spent Lead Acid Battery Importer: No
Spent Lead Acid Battery Exporter: No
Current Record: Yes
Non Storage Recycler Activity: Not reported
Electronic Manifest Broker: Not reported

List of NAICS Codes and Descriptions:

NAICS Codes: No NAICS Codes Found

Facility Has Received Notices of Violations:

Violations: No Violations Found

Evaluation Action Summary:

Evaluations: No Evaluations Found

FINDS:

Registry ID: 110002776933

Click Here:

Environmental Interest/Information System:

RCRAInfo is a national information system that supports the Resource Conservation and Recovery Act (RCRA) program through the tracking of events and activities related to facilities that generate, transport, and treat, store, or dispose of hazardous waste. RCRAInfo allows RCRA program staff to track the notification, permit, compliance, and corrective action activities required under RCRA.

ECHO:

Envid: 1000220507
Registry ID: 110002776933
DFR URL: <http://echo.epa.gov/detailed-facility-report?fid=110002776933>
Name: MOSES BODY SHOP
Address: 1610 CHEROKEE AVE
City,State,Zip: LOS ANGELES, CA 90028

J103
NNW
1/8-1/4
0.170 mi.
895 ft.

6819 HOLLYWOOD BLVD
HOLLYWOOD, CA

Site 8 of 10 in cluster J

Relative:
Higher

LOS ANGELES UST:

Actual:
378 ft.

Name: Not reported
Address: 6819 HOLLYWOOD BLVD
City,State,Zip: HOLLYWOOD, CA
Facility ID: Not reported

UST U004303971
N/A

Map ID
 Direction
 Distance
 Elevation

MAP FINDINGS

Site

Database(s)

EDR ID Number
 EPA ID Number

(Continued)

U004303971

Last Run Date: 01/01/1900
 Status: HISTORICAL

104
 North
 1/8-1/4
 0.170 mi.
 899 ft.

MUSEUM OF SELFIES
6757 HOLLYWOOD BLVD
HOLLYWOOD, CA 90028

RCRA NonGen / NLR 1025831674
 N/A

Relative:
 Higher
 Actual:
 379 ft.

RCRA NonGen / NLR:
 Date Form Received by Agency: 2019-04-22 00:00:00.0
 Handler Name: MUSEUM OF SELFIES
 Handler Address: 6757 HOLLYWOOD BLVD
 Handler City,State,Zip: HOLLYWOOD, CA 90028
 EPA ID: CAC003011234
 Contact Name: APRIL JAPPERT
 Contact Address: 6757 HOLLYWOOD BLVD
 Contact City,State,Zip: HOLLYWOOD, CA 90028
 Contact Telephone: 562-447-3161
 Contact Fax: Not reported
 Contact Email: ANGEL.BETANCOURT@SAFETY-KLEEN.COM
 Contact Title: Not reported
 EPA Region: 09
 Land Type: Not reported
 Federal Waste Generator Description: Not a generator, verified
 Non-Notifier: Not reported
 Biennial Report Cycle: Not reported
 Accessibility: Not reported
 Active Site Indicator: Handler Activities
 State District Owner: Not reported
 State District: Not reported
 Mailing Address: 6757 HOLLYWOOD BLVD
 Mailing City,State,Zip: HOLLYWOOD, CA 90028
 Owner Name: APRIL JAPPERT
 Owner Type: Other
 Operator Name: APRIL JAPPERT
 Operator Type: Other
 Short-Term Generator Activity: No
 Importer Activity: No
 Mixed Waste Generator: No
 Transporter Activity: No
 Transfer Facility Activity: No
 Recycler Activity with Storage: No
 Small Quantity On-Site Burner Exemption: No
 Smelting Melting and Refining Furnace Exemption: No
 Underground Injection Control: No
 Off-Site Waste Receipt: No
 Universal Waste Indicator: Yes
 Universal Waste Destination Facility: Yes
 Federal Universal Waste: No
 Active Site Fed-Reg Treatment Storage and Disposal Facility: Not reported
 Active Site Converter Treatment storage and Disposal Facility: Not reported
 Active Site State-Reg Treatment Storage and Disposal Facility: Not reported
 Active Site State-Reg Handler: ---
 Federal Facility Indicator: Not reported
 Hazardous Secondary Material Indicator: N
 Sub-Part K Indicator: Not reported
 Commercial TSD Indicator: No

Map ID
Direction
Distance
Elevation

MAP FINDINGS

Site

Database(s)

EDR ID Number
EPA ID Number

MUSEUM OF SELFIES (Continued)

1025831674

Treatment Storage and Disposal Type: Not reported
2018 GPRC Permit Baseline: Not on the Baseline
2018 GPRC Renewals Baseline: Not on the Baseline
Permit Renewals Workload Universe: Not reported
Permit Workload Universe: Not reported
Permit Progress Universe: Not reported
Post-Closure Workload Universe: Not reported
Closure Workload Universe: Not reported
202 GPRC Corrective Action Baseline: No
Corrective Action Workload Universe: No
Subject to Corrective Action Universe: No
Non-TSDFs Where RCRA CA has Been Imposed Universe: No
TSDFs Potentially Subject to CA Under 3004 (u)/(v) Universe: No
TSDFs Only Subject to CA under Discretionary Auth Universe: No
Corrective Action Priority Ranking: No NCAPS ranking
Environmental Control Indicator: No
Institutional Control Indicator: No
Human Exposure Controls Indicator: N/A
Groundwater Controls Indicator: N/A
Operating TSDF Universe: Not reported
Full Enforcement Universe: Not reported
Significant Non-Complier Universe: No
Unaddressed Significant Non-Complier Universe: No
Addressed Significant Non-Complier Universe: No
Significant Non-Complier With a Compliance Schedule Universe: No
Financial Assurance Required: Not reported
Handler Date of Last Change: 2019-06-27 11:33:50.0
Recognized Trader-Importer: No
Recognized Trader-Exporter: No
Importer of Spent Lead Acid Batteries: No
Exporter of Spent Lead Acid Batteries: No
Recycler Activity Without Storage: No
Manifest Broker: No
Sub-Part P Indicator: No

Handler - Owner Operator:

Owner/Operator Indicator: Operator
Owner/Operator Name: APRIL JAPPERT
Legal Status: Other
Date Became Current: Not reported
Date Ended Current: Not reported
Owner/Operator Address: 6757 HOLLYWOOD BLVD
Owner/Operator City,State,Zip: HOLLYWOOD, CA 90028
Owner/Operator Telephone: 562-447-3161
Owner/Operator Telephone Ext: Not reported
Owner/Operator Fax: Not reported
Owner/Operator Email: Not reported

Owner/Operator Indicator: Owner
Owner/Operator Name: APRIL JAPPERT
Legal Status: Other
Date Became Current: Not reported
Date Ended Current: Not reported
Owner/Operator Address: 6757 HOLLYWOOD BLVD
Owner/Operator City,State,Zip: HOLLYWOOD, CA 90028
Owner/Operator Telephone: 562-447-3161

Map ID
Direction
Distance
Elevation

MAP FINDINGS

Site

Database(s)

EDR ID Number
EPA ID Number

MUSEUM OF SELFIES (Continued)

1025831674

Owner/Operator Telephone Ext: Not reported
Owner/Operator Fax: Not reported
Owner/Operator Email: Not reported

Historic Generators:

Receive Date: 2019-04-22 00:00:00.0
Handler Name: MUSEUM OF SELFIES
Federal Waste Generator Description: Not a generator, verified
State District Owner: Not reported
Large Quantity Handler of Universal Waste: No
Recognized Trader Importer: No
Recognized Trader Exporter: No
Spent Lead Acid Battery Importer: No
Spent Lead Acid Battery Exporter: No
Current Record: Yes
Non Storage Recycler Activity: Not reported
Electronic Manifest Broker: Not reported

List of NAICS Codes and Descriptions:

NAICS Code: 56299
NAICS Description: ALL OTHER WASTE MANAGEMENT SERVICES

Facility Has Received Notices of Violations:

Violations: No Violations Found

Evaluation Action Summary:

Evaluations: No Evaluations Found

N105 HOUSE OF PANCAKES
WSW 7006 SUNSET BLVD
1/8-1/4 LOS ANGELES, CA 90028
0.180 mi.
948 ft. Site 1 of 4 in cluster N

CA FID UST S101583464
N/A

Relative: CA FID UST:
Lower Facility ID: 19003836
Regulated By: UTNKA
Actual: Regulated ID: Not reported
350 ft. Cortese Code: Not reported
SIC Code: Not reported
Facility Phone: 8918246055
Mail To: Not reported
Mailing Address: 7006 SUNSET BLVD
Mailing Address 2: Not reported
Mailing City,St,Zip: LOS ANGELES 90028
Contact: Not reported
Contact Phone: Not reported
DUNs Number: Not reported
NPDES Number: Not reported
EPA ID: Not reported
Comments: Not reported
Status: Active

Map ID
Direction
Distance
Elevation

MAP FINDINGS

Site

Database(s)

EDR ID Number
EPA ID Number

N106 IHOP REALTY CORP
WSW 7006 SUNSET BLVD
1/8-1/4 HOLLYWOOD, CA 90028
0.180 mi.
948 ft. Site 2 of 4 in cluster N

HIST CORTESE S101307333
LUST N/A

Relative:
Lower
Actual:
350 ft.

Relative: LUST REG 4:
Lower Region: 4
Regional Board: 04
Actual: County: Los Angeles
350 ft. Facility Id: 900280125
Status: Leak being confirmed
Substance: Gasoline
Substance Quantity: Not reported
Local Case No: Not reported
Case Type: Soil
Abatement Method Used at the Site: Not reported
Global ID: T0603700761
W Global ID: Not reported
Staff: UNK
Local Agency: 19050
Cross Street: ORANGE DR
Enforcement Type: Not reported
Date Leak Discovered: 8/10/1992
Date Leak First Reported: 10/5/1992
Date Leak Record Entered: 2/26/1993
Date Confirmation Began: 4/19/1993
Date Leak Stopped: Not reported
Date Case Last Changed on Database: 4/19/1993
Date the Case was Closed: Not reported
How Leak Discovered: OM
How Leak Stopped: Not reported
Cause of Leak: UNK
Leak Source: UNK
Operator: OLD CASENO WAS 121294-30
Water System: Not reported
Well Name: Not reported
Approx. Dist To Production Well (ft): 14788.453688973266264085892182
Source of Cleanup Funding: UNK
Preliminary Site Assessment Workplan Submitted: Not reported
Preliminary Site Assessment Began: Not reported
Pollution Characterization Began: Not reported
Remediation Plan Submitted: Not reported
Remedial Action Underway: Not reported
Post Remedial Action Monitoring Began: Not reported
Enforcement Action Date: Not reported
Historical Max MTBE Date: Not reported
Hist Max MTBE Conc in Groundwater: Not reported
Hist Max MTBE Conc in Soil: Not reported
Significant Interim Remedial Action Taken: Not reported
GW Qualifier: Not reported
Soil Qualifier: Not reported
Organization: Not reported
Owner Contact: Not reported
Responsible Party: IHOP REALTY CORP
RP Address: 525 N BRAND BLVD, GLENDALE, CA 91203-1903
Program: LUST
Lat/Long: 34.097835 / -1
Local Agency Staff: PEJ

Map ID
Direction
Distance
Elevation

MAP FINDINGS

Site

Database(s)

EDR ID Number
EPA ID Number

IHOP REALTY CORP (Continued)

S101307333

Beneficial Use: Not reported
Priority: Not reported
Cleanup Fund Id: Not reported
Suspended: Not reported
Assigned Name: Not reported
Summary: Not reported

HIST CORTESE:

edr_fname: IHOP REALTY CORP
edr_fadd1: 7006 SUNSET
City,State,Zip: LOS ANGELES, CA
Region: CORTESE
Facility County Code: 19
Reg By: LTNKA
Reg Id: 900280125

N107 **VACANT LOT**
WSW **7006 SUNSET BLVD**
1/8-1/4 **LOS ANGELES, CA 90028**
0.180 mi.
948 ft. **Site 3 of 4 in cluster N**

SWEEPS UST **S104916131**
N/A

Relative: **SWEEPS UST:**
Lower Name: VACANT LOT
Address: 7006 SUNSET BLVD
Actual: City: LOS ANGELES
350 ft. Status: Not reported
Comp Number: 8110
Number: Not reported
Board Of Equalization: Not reported
Referral Date: Not reported
Action Date: Not reported
Created Date: Not reported
Owner Tank Id: Not reported
SWRCB Tank Id: Not reported
Tank Status: Not reported
Capacity: Not reported
Active Date: Not reported
Tank Use: Not reported
STG: Not reported
Content: Not reported
Number Of Tanks: 0

K108 **MTC MODERN TECH CENTER**
ENE **6631 W SELMA AVE**
1/8-1/4 **LOS ANGELES, CA 90028**
0.182 mi.
960 ft. **Site 5 of 7 in cluster K**

UST **U004306325**
N/A

Relative: **LOS ANGELES UST:**
Higher Name: MTC MODERN TECH CENTER
Address: 6631 W SELMA AVE
Actual: City,State,Zip: LOS ANGELES, CA 90028
365 ft. Facility ID: FA0014533
Last Run Date: 06/03/2019
Status: INACTIVE

MAP FINDINGS

Map ID
 Direction
 Distance
 Elevation

Site

Database(s)

EDR ID Number
 EPA ID Number

K109 **LAUSD**
ENE **6631 SELMA AVE**
1/8-1/4 **LOS ANGELES, CA 90015**
0.182 mi.
960 ft. **Site 6 of 7 in cluster K**

SWEEPS UST **S101586507**
CA FID UST **N/A**

Relative: SWEEPS UST:
Higher Name: LAUSD
Actual: Address: 6631 SELMA AVE
365 ft. City: LOS ANGELES
 Status: Not reported
 Comp Number: 7843
 Number: Not reported
 Board Of Equalization: Not reported
 Referral Date: Not reported
 Action Date: Not reported
 Created Date: Not reported
 Owner Tank Id: Not reported
 SWRCB Tank Id: Not reported
 Tank Status: Not reported
 Capacity: Not reported
 Active Date: Not reported
 Tank Use: Not reported
 STG: Not reported
 Content: Not reported
 Number Of Tanks: Not reported

CA FID UST:
 Facility ID: 19052670
 Regulated By: UTKNI
 Regulated ID: Not reported
 Cortese Code: Not reported
 SIC Code: Not reported
 Facility Phone: 2130000000
 Mail To: Not reported
 Mailing Address: 1425 S SAN PEDRO
 Mailing Address 2: Not reported
 Mailing City,St,Zip: LOS ANGELES 900150000
 Contact: Not reported
 Contact Phone: Not reported
 DUNS Number: Not reported
 NPDES Number: Not reported
 EPA ID: Not reported
 Comments: Not reported
 Status: Inactive

K110 **MTC MODERN TECH CENTER**
ENE **6631 W SELMA AVE**
1/8-1/4 **LOS ANGELES, CA 90028**
0.182 mi.
960 ft. **Site 7 of 7 in cluster K**

HAZMAT **S123546055**
N/A

Relative: LOS ANGELES HM:
Higher Name: MTC MODERN TECH CENTER
Actual: Address: 6631 W SELMA AVE
365 ft. City,State,Zip: LOS ANGELES, CA 90028
 Facility ID: FA0014533
 Last Run Date: 06/01/2019
 Status: INACTIVE

Map ID
 Direction
 Distance
 Elevation

MAP FINDINGS

Site

Database(s)

EDR ID Number
 EPA ID Number

O111 **SUPPLY SERGEANT**
NE **6664 W HOLLYWOOD BLVD**
1/8-1/4 **LOS ANGELES, CA 90028**
0.187 mi.
987 ft. **Site 1 of 2 in cluster O**

HAZMAT **S123543522**
N/A

Relative: LOS ANGELES HM:
Higher Name: SUPPLY SERGEANT
 Address: 6664 W HOLLYWOOD BLVD
Actual: City,State,Zip: LOS ANGELES, CA 90028
376 ft. Facility ID: FA0006712
 Last Run Date: 06/01/2019
 Status: INACTIVE

M112 **AVIS**
South **1333 N. HIGHLAND AVE**
1/8-1/4 **LOS ANGELES, CA 90028**
0.188 mi.
995 ft. **Site 2 of 8 in cluster M**

RCRA NonGen / NLR **1025834153**
N/A

Relative: RCRA NonGen / NLR:
Lower Date Form Received by Agency: 2019-05-07 00:00:00.0
Actual: Handler Name: AVIS
324 ft. Handler Address: 1333 N. HIGHLAND AVE
 Handler City,State,Zip: LOS ANGELES, CA 90028
 EPA ID: CAC003013731
 Contact Name: LUCKY ENEARU
 Contact Address: 1333 N. HIGHLAND AVE
 Contact City,State,Zip: LOS ANGELES, CA 90028
 Contact Telephone: 310-901-0957
 Contact Fax: Not reported
 Contact Email: ANGEL.BETANCOURT@SAFETY-KLEEN.COM
 Contact Title: Not reported
 EPA Region: 09
 Land Type: Not reported
 Federal Waste Generator Description: Not a generator, verified
 Non-Notifier: Not reported
 Biennial Report Cycle: Not reported
 Accessibility: Not reported
 Active Site Indicator: Handler Activities
 State District Owner: Not reported
 State District: Not reported
 Mailing Address: 1333 N. HIGHLAND AVE
 Mailing City,State,Zip: LOS ANGELES, CA 90028
 Owner Name: LUCKY ENEARU
 Owner Type: Other
 Operator Name: LUCKY ENEARU
 Operator Type: Other
 Short-Term Generator Activity: No
 Importer Activity: No
 Mixed Waste Generator: No
 Transporter Activity: No
 Transfer Facility Activity: No
 Recycler Activity with Storage: No
 Small Quantity On-Site Burner Exemption: No
 Smelting Melting and Refining Furnace Exemption: No
 Underground Injection Control: No
 Off-Site Waste Receipt: No
 Universal Waste Indicator: Yes
 Universal Waste Destination Facility: Yes

Map ID
 Direction
 Distance
 Elevation

MAP FINDINGS

Site

Database(s)

EDR ID Number
 EPA ID Number

AVIS (Continued)

1025834153

Federal Universal Waste:	No	
Active Site Fed-Reg Treatment Storage and Disposal Facility:		Not reported
Active Site Converter Treatment storage and Disposal Facility:		Not reported
Active Site State-Reg Treatment Storage and Disposal Facility:		Not reported
Active Site State-Reg Handler:	---	
Federal Facility Indicator:	Not reported	
Hazardous Secondary Material Indicator:	N	
Sub-Part K Indicator:	Not reported	
Commercial TSD Indicator:	No	
Treatment Storage and Disposal Type:		Not reported
2018 GPRA Permit Baseline:		Not on the Baseline
2018 GPRA Renewals Baseline:		Not on the Baseline
Permit Renewals Workload Universe:		Not reported
Permit Workload Universe:		Not reported
Permit Progress Universe:		Not reported
Post-Closure Workload Universe:		Not reported
Closure Workload Universe:		Not reported
202 GPRA Corrective Action Baseline:	No	
Corrective Action Workload Universe:	No	
Subject to Corrective Action Universe:	No	
Non-TSDFs Where RCRA CA has Been Imposed Universe:	No	
TSDFs Potentially Subject to CA Under 3004 (u)/(v) Universe:		No
TSDFs Only Subject to CA under Discretionary Auth Universe:		No
Corrective Action Priority Ranking:		No NCAPS ranking
Environmental Control Indicator:	No	
Institutional Control Indicator:	No	
Human Exposure Controls Indicator:	N/A	
Groundwater Controls Indicator:	N/A	
Operating TSDF Universe:		Not reported
Full Enforcement Universe:		Not reported
Significant Non-Complier Universe:	No	
Unaddressed Significant Non-Complier Universe:		No
Addressed Significant Non-Complier Universe:	No	
Significant Non-Complier With a Compliance Schedule Universe:		No
Financial Assurance Required:		Not reported
Handler Date of Last Change:		2019-06-27 11:34:43.0
Recognized Trader-Importer:	No	
Recognized Trader-Exporter:	No	
Importer of Spent Lead Acid Batteries:	No	
Exporter of Spent Lead Acid Batteries:	No	
Recycler Activity Without Storage:	No	
Manifest Broker:	No	
Sub-Part P Indicator:	No	

Handler - Owner Operator:

Owner/Operator Indicator:	Operator
Owner/Operator Name:	LUCKY ENEARU
Legal Status:	Other
Date Became Current:	Not reported
Date Ended Current:	Not reported
Owner/Operator Address:	1333 N. HIGHLAND AVE
Owner/Operator City,State,Zip:	LOS ANGELES, CA 90028
Owner/Operator Telephone:	310-901-0957
Owner/Operator Telephone Ext:	Not reported
Owner/Operator Fax:	Not reported
Owner/Operator Email:	Not reported

Map ID
Direction
Distance
Elevation

MAP FINDINGS

Site

Database(s)

EDR ID Number
EPA ID Number

AVIS (Continued)

1025834153

Owner/Operator Indicator: Owner
Owner/Operator Name: LUCKY ENEARU
Legal Status: Other
Date Became Current: Not reported
Date Ended Current: Not reported
Owner/Operator Address: 1333 N. HIGHLAND AVE
Owner/Operator City,State,Zip: LOS ANGELES, CA 90028
Owner/Operator Telephone: 310-901-0957
Owner/Operator Telephone Ext: Not reported
Owner/Operator Fax: Not reported
Owner/Operator Email: Not reported

Historic Generators:

Receive Date: 2019-05-07 00:00:00.0
Handler Name: AVIS
Federal Waste Generator Description: Not a generator, verified
State District Owner: Not reported
Large Quantity Handler of Universal Waste: No
Recognized Trader Importer: No
Recognized Trader Exporter: No
Spent Lead Acid Battery Importer: No
Spent Lead Acid Battery Exporter: No
Current Record: Yes
Non Storage Recycler Activity: Not reported
Electronic Manifest Broker: Not reported

List of NAICS Codes and Descriptions:

NAICS Code: 56299
NAICS Description: ALL OTHER WASTE MANAGEMENT SERVICES

Facility Has Received Notices of Violations:

Violations: No Violations Found

Evaluation Action Summary:

Evaluations: No Evaluations Found

L113
NNW
1/8-1/4
0.189 mi.
996 ft.

**CIM 6904 HOLLYWOOD LLC
6904 HOLLYWOOD BLVD
HOLLYWOOD, CA 90028**

**RCRA NonGen / NLR 1025880529
N/A**

Site 3 of 6 in cluster L

**Relative:
Higher**

RCRA NonGen / NLR:
Date Form Received by Agency: 2007-12-17 00:00:00.0
Handler Name: CIM 6904 HOLLYWOOD LLC
Handler Address: 6904 HOLLYWOOD BLVD
Handler City,State,Zip: HOLLYWOOD, CA 90028
EPA ID: CAP000187021
Contact Name: JOE WANG
Contact Address: 6922 HOLLYWOOD BLVD
Contact City,State,Zip: HOLLYWOOD, CA 90028
Contact Telephone: 323-860-4951
Contact Fax: Not reported
Contact Email: JWANG@CIMGROUP.COM
Contact Title: Not reported

**Actual:
385 ft.**

Map ID
 Direction
 Distance
 Elevation

MAP FINDINGS

Site

Database(s)

EDR ID Number
 EPA ID Number

CIM 6904 HOLLYWOOD LLC (Continued)

1025880529

EPA Region:	09	
Land Type:	Private	
Federal Waste Generator Description:	Not a generator, verified	
Non-Notifier:	Not reported	
Biennial Report Cycle:	Not reported	
Accessibility:	Not reported	
Active Site Indicator:	Not reported	
State District Owner:	Not reported	
State District:	Not reported	
Mailing Address:	6922 HOLLYWOOD BLVD	
Mailing City,State,Zip:	HOLLYWOOD, CA 90028	
Owner Name:	CIM 6904 HOLLYWOOD LLC	
Owner Type:	Private	
Operator Name:	CIM GROUP INC	
Operator Type:	Private	
Short-Term Generator Activity:	No	
Importer Activity:	No	
Mixed Waste Generator:	No	
Transporter Activity:	No	
Transfer Facility Activity:	No	
Recycler Activity with Storage:	No	
Small Quantity On-Site Burner Exemption:	No	
Smelting Melting and Refining Furnace Exemption:	No	
Underground Injection Control:	No	
Off-Site Waste Receipt:	No	
Universal Waste Indicator:	No	
Universal Waste Destination Facility:	No	
Federal Universal Waste:	No	
Active Site Fed-Reg Treatment Storage and Disposal Facility:	Not reported	
Active Site Converter Treatment storage and Disposal Facility:	Not reported	
Active Site State-Reg Treatment Storage and Disposal Facility:	Not reported	
Active Site State-Reg Handler:	---	
Federal Facility Indicator:	Not reported	
Hazardous Secondary Material Indicator:	N	
Sub-Part K Indicator:	Not reported	
Commercial TSD Indicator:	No	
Treatment Storage and Disposal Type:	Not reported	
2018 GPRA Permit Baseline:	Not on the Baseline	
2018 GPRA Renewals Baseline:	Not on the Baseline	
Permit Renewals Workload Universe:	Not reported	
Permit Workload Universe:	Not reported	
Permit Progress Universe:	Not reported	
Post-Closure Workload Universe:	Not reported	
Closure Workload Universe:	Not reported	
202 GPRA Corrective Action Baseline:	No	
Corrective Action Workload Universe:	No	
Subject to Corrective Action Universe:	No	
Non-TSDs Where RCRA CA has Been Imposed Universe:	No	
TSDs Potentially Subject to CA Under 3004 (u)/(v) Universe:	No	
TSDs Only Subject to CA under Discretionary Auth Universe:	No	
Corrective Action Priority Ranking:	No NCAPS ranking	
Environmental Control Indicator:	No	
Institutional Control Indicator:	No	
Human Exposure Controls Indicator:	N/A	
Groundwater Controls Indicator:	N/A	
Operating TSD Universe:	Not reported	
Full Enforcement Universe:	Not reported	

Map ID
Direction
Distance
Elevation

MAP FINDINGS

Site

Database(s)

EDR ID Number
EPA ID Number

CIM 6904 HOLLYWOOD LLC (Continued)

1025880529

Significant Non-Complier Universe: No
Unaddressed Significant Non-Complier Universe: No
Addressed Significant Non-Complier Universe: No
Significant Non-Complier With a Compliance Schedule Universe: No
Financial Assurance Required: Not reported
Handler Date of Last Change: 2007-12-17 11:16:33.0
Recognized Trader-Importer: No
Recognized Trader-Exporter: No
Importer of Spent Lead Acid Batteries: No
Exporter of Spent Lead Acid Batteries: No
Recycler Activity Without Storage: No
Manifest Broker: No
Sub-Part P Indicator: No

Hazardous Waste Summary:

Waste Code: D008
Waste Description: LEAD

Handler - Owner Operator:

Owner/Operator Indicator: Owner
Owner/Operator Name: CIM 6904 HOLLYWOOD LLC
Legal Status: Private
Date Became Current: 2007-08-01 00:00:00.
Date Ended Current: Not reported
Owner/Operator Address: Not reported
Owner/Operator City,State,Zip: Not reported
Owner/Operator Telephone: Not reported
Owner/Operator Telephone Ext: Not reported
Owner/Operator Fax: Not reported
Owner/Operator Email: Not reported

Owner/Operator Indicator: Owner
Owner/Operator Name: CIM 6904 HOLLYWOOD LLC
Legal Status: Private
Date Became Current: 2007-08-01 00:00:00.
Date Ended Current: Not reported
Owner/Operator Address: Not reported
Owner/Operator City,State,Zip: Not reported
Owner/Operator Telephone: Not reported
Owner/Operator Telephone Ext: Not reported
Owner/Operator Fax: Not reported
Owner/Operator Email: Not reported

Owner/Operator Indicator: Operator
Owner/Operator Name: CIM GROUP INC
Legal Status: Private
Date Became Current: 2007-08-01 00:00:00.
Date Ended Current: Not reported
Owner/Operator Address: Not reported
Owner/Operator City,State,Zip: Not reported
Owner/Operator Telephone: Not reported
Owner/Operator Telephone Ext: Not reported
Owner/Operator Fax: Not reported
Owner/Operator Email: Not reported

Map ID
Direction
Distance
Elevation

MAP FINDINGS

Site

Database(s)

EDR ID Number
EPA ID Number

CIM 6904 HOLLYWOOD LLC (Continued)

1025880529

Owner/Operator Indicator: Operator
Owner/Operator Name: CIM GROUP INC
Legal Status: Private
Date Became Current: 2007-08-01 00:00:00.
Date Ended Current: Not reported
Owner/Operator Address: Not reported
Owner/Operator City,State,Zip: Not reported
Owner/Operator Telephone: Not reported
Owner/Operator Telephone Ext: Not reported
Owner/Operator Fax: Not reported
Owner/Operator Email: Not reported

Historic Generators:

Receive Date: 2007-12-17 00:00:00.0
Handler Name: CIM 6904 HOLLYWOOD LLC
Federal Waste Generator Description: Not a generator, verified
State District Owner: Not reported
Large Quantity Handler of Universal Waste: No
Recognized Trader Importer: No
Recognized Trader Exporter: No
Spent Lead Acid Battery Importer: No
Spent Lead Acid Battery Exporter: No
Current Record: Yes
Non Storage Recycler Activity: Not reported
Electronic Manifest Broker: Not reported

Receive Date: 2007-09-11 00:00:00.0
Handler Name: CIM 6904 HOLLYWOOD LLC
Federal Waste Generator Description: Large Quantity Generator
State District Owner: Not reported
Large Quantity Handler of Universal Waste: No
Recognized Trader Importer: No
Recognized Trader Exporter: No
Spent Lead Acid Battery Importer: No
Spent Lead Acid Battery Exporter: No
Current Record: No
Non Storage Recycler Activity: Not reported
Electronic Manifest Broker: Not reported

List of NAICS Codes and Descriptions:

NAICS Code: 53112
NAICS Description: LESSORS OF NONRESIDENTIAL BUILDINGS (EXCEPT MINIWAREHOUSES)

Facility Has Received Notices of Violations:

Violations: No Violations Found

Evaluation Action Summary:

Evaluations: No Evaluations Found

Map ID
 Direction
 Distance
 Elevation

MAP FINDINGS

Site

Database(s)

EDR ID Number
 EPA ID Number

114
 WNW
 1/8-1/4
 0.195 mi.
 1029 ft.

7005 LP
7000 HAWTHORN AVE # 202
LOS ANGELES, CA 90028

RCRA NonGen / NLR **1026487752**
 N/A

Relative:
Higher

Actual:
375 ft.

RCRA NonGen / NLR:

Date Form Received by Agency: 2020-11-20 00:00:00.0

Handler Name: 7005 LP

Handler Address: 7000 HAWTHORN AVE # 202

Handler City,State,Zip: LOS ANGELES, CA 90028

EPA ID: CAC003093946

Contact Name: JOEANNA BABER

Contact Address: 3860 CRENSHAW BLVD. # 202

Contact City,State,Zip: LOS ANGELES, CA 90008

Contact Telephone: 310-826-2466

Contact Fax: Not reported

Contact Email: DENNISRODAS@FREDLEEDSPROPERTIES.COM

Contact Title: Not reported

EPA Region: 09

Land Type: Not reported

Federal Waste Generator Description: Not a generator, verified

Non-Notifier: Not reported

Biennial Report Cycle: Not reported

Accessibility: Not reported

Active Site Indicator: Not reported

State District Owner: Not reported

State District: Not reported

Mailing Address: 3860 CRENSHAW BLVD. # 202

Mailing City,State,Zip: LOS ANGELES, CA 90008

Owner Name: 7000 LP

Owner Type: Other

Operator Name: JOEANNA BABER

Operator Type: Other

Short-Term Generator Activity: No

Importer Activity: No

Mixed Waste Generator: No

Transporter Activity: No

Transfer Facility Activity: No

Recycler Activity with Storage: No

Small Quantity On-Site Burner Exemption: No

Smelting Melting and Refining Furnace Exemption: No

Underground Injection Control: No

Off-Site Waste Receipt: No

Universal Waste Indicator: No

Universal Waste Destination Facility: No

Federal Universal Waste: No

Active Site Fed-Reg Treatment Storage and Disposal Facility: Not reported

Active Site Converter Treatment storage and Disposal Facility: Not reported

Active Site State-Reg Treatment Storage and Disposal Facility: Not reported

Active Site State-Reg Handler: ---

Federal Facility Indicator: Not reported

Hazardous Secondary Material Indicator: N

Sub-Part K Indicator: Not reported

Commercial TSD Indicator: No

Treatment Storage and Disposal Type: Not reported

2018 GPRA Permit Baseline: Not on the Baseline

2018 GPRA Renewals Baseline: Not on the Baseline

Permit Renewals Workload Universe: Not reported

Map ID
Direction
Distance
Elevation

MAP FINDINGS

Site

Database(s)

EDR ID Number
EPA ID Number

7005 LP (Continued)

1026487752

Permit Workload Universe: Not reported
Permit Progress Universe: Not reported
Post-Closure Workload Universe: Not reported
Closure Workload Universe: Not reported
202 GPRA Corrective Action Baseline: No
Corrective Action Workload Universe: No
Subject to Corrective Action Universe: No
Non-TSDFs Where RCRA CA has Been Imposed Universe: No
TSDFs Potentially Subject to CA Under 3004 (u)/(v) Universe: No
TSDFs Only Subject to CA under Discretionary Auth Universe: No
Corrective Action Priority Ranking: No NCAPS ranking
Environmental Control Indicator: No
Institutional Control Indicator: No
Human Exposure Controls Indicator: N/A
Groundwater Controls Indicator: N/A
Operating TSDF Universe: Not reported
Full Enforcement Universe: Not reported
Significant Non-Complier Universe: No
Unaddressed Significant Non-Complier Universe: No
Addressed Significant Non-Complier Universe: No
Significant Non-Complier With a Compliance Schedule Universe: No
Financial Assurance Required: Not reported
Handler Date of Last Change: 2020-11-30 19:32:36.0
Recognized Trader-Importer: No
Recognized Trader-Exporter: No
Importer of Spent Lead Acid Batteries: No
Exporter of Spent Lead Acid Batteries: No
Recycler Activity Without Storage: No
Manifest Broker: No
Sub-Part P Indicator: No

Handler - Owner Operator:

Owner/Operator Indicator: Owner
Owner/Operator Name: 7000 LP
Legal Status: Other
Date Became Current: Not reported
Date Ended Current: Not reported
Owner/Operator Address: 3860 CRENSHAW BLVD. # 202
Owner/Operator City,State,Zip: LOS ANGELES, CA 90008
Owner/Operator Telephone: 310-826-2466
Owner/Operator Telephone Ext: Not reported
Owner/Operator Fax: Not reported
Owner/Operator Email: Not reported

Owner/Operator Indicator: Operator
Owner/Operator Name: JOEANNA BABER
Legal Status: Other
Date Became Current: Not reported
Date Ended Current: Not reported
Owner/Operator Address: 3860 CRENSHAW BLVD. # 202
Owner/Operator City,State,Zip: LOS ANGELES, CA 90008
Owner/Operator Telephone: 310-826-2466
Owner/Operator Telephone Ext: Not reported
Owner/Operator Fax: Not reported
Owner/Operator Email: Not reported

Map ID
Direction
Distance
Elevation

MAP FINDINGS

Site

Database(s)

EDR ID Number
EPA ID Number

7005 LP (Continued)

1026487752

Historic Generators:

Receive Date: 2020-11-20 00:00:00.0
Handler Name: 7005 LP
Federal Waste Generator Description: Not a generator, verified
State District Owner: Not reported
Large Quantity Handler of Universal Waste: No
Recognized Trader Importer: No
Recognized Trader Exporter: No
Spent Lead Acid Battery Importer: No
Spent Lead Acid Battery Exporter: No
Current Record: Yes
Non Storage Recycler Activity: Not reported
Electronic Manifest Broker: Not reported

List of NAICS Codes and Descriptions:

NAICS Code: 56299
NAICS Description: ALL OTHER WASTE MANAGEMENT SERVICES

Facility Has Received Notices of Violations:

Violations: No Violations Found

Evaluation Action Summary:

Evaluations: No Evaluations Found

J115
North
1/8-1/4
0.195 mi.
1031 ft.

TUTOR SALIBA
1717 N HIGHLAND AVE
HOLLYWOOD, CA 90028
Site 9 of 10 in cluster J

RCRA-SQG 1001217447
ECHO N/A
FINDS
HAZNET
HWTS

Relative:
Higher

RCRA-SQG:

Actual:
382 ft.

Date Form Received by Agency: 1997-12-11 00:00:00.0
Handler Name: TUTOR SALIBA
Handler Address: 1717 N HIGHLAND AVE
Handler City,State,Zip: HOLLYWOOD, CA 90028
EPA ID: CAR000034603
Contact Name: MAURICE YOUNG
Contact Address: 15901 OLDEN ST
Contact City,State,Zip: SYLMAR, CA 91342
Contact Telephone: 213-464-1098
Contact Fax: Not reported
Contact Email: Not reported
Contact Title: Not reported
EPA Region: 09
Land Type: Private
Federal Waste Generator Description: Small Quantity Generator
Non-Notifier: Not reported
Biennial Report Cycle: Not reported
Accessibility: Not reported
Active Site Indicator: Handler Activities
State District Owner: Not reported
State District: Not reported
Mailing Address: 15901 OLDEN ST
Mailing City,State,Zip: SYLMAR, CA 91342
Owner Name: TUTOR SALIBA

Map ID
 Direction
 Distance
 Elevation

MAP FINDINGS

Site

Database(s)

EDR ID Number
 EPA ID Number

TUTOR SALIBA (Continued)

1001217447

Owner Type:	Private		
Operator Name:	Not reported		
Operator Type:	Not reported		
Short-Term Generator Activity:	No		
Importer Activity:	No		
Mixed Waste Generator:	No		
Transporter Activity:	No		
Transfer Facility Activity:	No		
Recycler Activity with Storage:	No		
Small Quantity On-Site Burner Exemption:	No		
Smelting Melting and Refining Furnace Exemption:	No		
Underground Injection Control:	No		
Off-Site Waste Receipt:	No		
Universal Waste Indicator:	No		
Universal Waste Destination Facility:	No		
Federal Universal Waste:	No		
Active Site Fed-Reg Treatment Storage and Disposal Facility:	Not reported		
Active Site Converter Treatment storage and Disposal Facility:	Not reported		
Active Site State-Reg Treatment Storage and Disposal Facility:	Not reported		
Active Site State-Reg Handler:	---		
Federal Facility Indicator:	Not reported		
Hazardous Secondary Material Indicator:	NN		
Sub-Part K Indicator:	Not reported		
Commercial TSD Indicator:	No		
Treatment Storage and Disposal Type:	Not reported		
2018 GPRC Permit Baseline:	Not on the Baseline		
2018 GPRC Renewals Baseline:	Not on the Baseline		
Permit Renewals Workload Universe:	Not reported		
Permit Workload Universe:	Not reported		
Permit Progress Universe:	Not reported		
Post-Closure Workload Universe:	Not reported		
Closure Workload Universe:	Not reported		
202 GPRC Corrective Action Baseline:	No		
Corrective Action Workload Universe:	No		
Subject to Corrective Action Universe:	No		
Non-TSDs Where RCRA CA has Been Imposed Universe:	No		
TSDs Potentially Subject to CA Under 3004 (u)/(v) Universe:	No		
TSDs Only Subject to CA under Discretionary Auth Universe:	No		
Corrective Action Priority Ranking:	No NCAPS ranking		
Environmental Control Indicator:	No		
Institutional Control Indicator:	No		
Human Exposure Controls Indicator:	N/A		
Groundwater Controls Indicator:	N/A		
Operating TSDF Universe:	Not reported		
Full Enforcement Universe:	Not reported		
Significant Non-Complier Universe:	No		
Unaddressed Significant Non-Complier Universe:	No		
Addressed Significant Non-Complier Universe:	No		
Significant Non-Complier With a Compliance Schedule Universe:	No		
Financial Assurance Required:	Not reported		
Handler Date of Last Change:	2002-10-07 16:38:46.0		
Recognized Trader-Importer:	No		
Recognized Trader-Exporter:	No		
Importer of Spent Lead Acid Batteries:	No		
Exporter of Spent Lead Acid Batteries:	No		
Recycler Activity Without Storage:	Not reported		
Manifest Broker:	Not reported		

Map ID
Direction
Distance
Elevation

MAP FINDINGS

Site

Database(s)

EDR ID Number
EPA ID Number

TUTOR SALIBA (Continued)

1001217447

Sub-Part P Indicator: No

Hazardous Waste Summary:

Waste Code: D001
Waste Description: IGNITABLE WASTE

Waste Code: D002
Waste Description: CORROSIVE WASTE

Handler - Owner Operator:

Owner/Operator Indicator: Owner
Owner/Operator Name: TUTOR SALIBA
Legal Status: Private
Date Became Current: Not reported
Date Ended Current: Not reported
Owner/Operator Address: 1717 N HIGHLAND AVE
Owner/Operator City,State,Zip: HOLLYWOOD, CA 90028
Owner/Operator Telephone: 213-464-1098
Owner/Operator Telephone Ext: Not reported
Owner/Operator Fax: Not reported
Owner/Operator Email: Not reported

Historic Generators:

Receive Date: 1997-12-11 00:00:00.0
Handler Name: TUTOR SALIBA
Federal Waste Generator Description: Small Quantity Generator
State District Owner: Not reported
Large Quantity Handler of Universal Waste: No
Recognized Trader Importer: No
Recognized Trader Exporter: No
Spent Lead Acid Battery Importer: No
Spent Lead Acid Battery Exporter: No
Current Record: Yes
Non Storage Recycler Activity: Not reported
Electronic Manifest Broker: Not reported

List of NAICS Codes and Descriptions:

NAICS Codes: No NAICS Codes Found

Facility Has Received Notices of Violations:

Violations: No Violations Found

Evaluation Action Summary:

Evaluations: No Evaluations Found

FINDS:

Registry ID: 110002920297

Click Here:

Environmental Interest/Information System:

RCRAInfo is a national information system that supports the Resource

Map ID
Direction
Distance
Elevation

MAP FINDINGS

Site

Database(s)

EDR ID Number
EPA ID Number

TUTOR SALIBA (Continued)

1001217447

Conservation and Recovery Act (RCRA) program through the tracking of events and activities related to facilities that generate, transport, and treat, store, or dispose of hazardous waste. RCRAInfo allows RCRA program staff to track the notification, permit, compliance, and corrective action activities required under RCRA.

ECHO:

Envid: 1001217447
Registry ID: 110002920297
DFR URL: <http://echo.epa.gov/detailed-facility-report?fid=110002920297>
Name: TUTOR SALIBA
Address: 1717 N HIGHLAND AVE
City,State,Zip: HOLLYWOOD, CA 90028

HAZNET:

Name: TUTOR SALIBA
Address: 1717 N HIGHLAND AVE
Address 2: Not reported
City,State,Zip: HOLLYWOOD, CA 900280000
Contact: MR MAURICE YOUNG, ENGINEER
Telephone: --
Mailing Name: Not reported
Mailing Address: 15901 OLDEN ST

Year: 1997
Gepaid: CAR000034603
TSD EPA ID: CAD097030993
CA Waste Code: 791 - Liquids with pH <= 2
Disposal Method: R01 - Recycler
Tons: 0.417

Year: 1997
Gepaid: CAR000034603
TSD EPA ID: CAD097030993
CA Waste Code: 141 - Off-specification, aged or surplus inorganics
Disposal Method: R01 - Recycler
Tons: 0.2293

Additional Info:

Year: 1997
Gen EPA ID: CAR000034603

Shipment Date: 19971215
Creation Date: 7/23/1998 0:00:00
Receipt Date: 19971215
Manifest ID: 96752121
Trans EPA ID: CAD000628636
Trans Name: Not reported
Trans 2 EPA ID: Not reported
Trans 2 Name: Not reported
TSD EPA ID: CAD097030993
Trans Name: Not reported
TSD EPA ID: CAD097030993
TSDF Alt EPA ID: CAD097030993
TSDF Alt Name: Not reported
Waste Code Description: 141 - Off-specification, aged, or surplus inorganics
RCRA Code: D002

Map ID
Direction
Distance
Elevation

MAP FINDINGS

Site

Database(s)

EDR ID Number
EPA ID Number

TUTOR SALIBA (Continued)

1001217447

Meth Code: R01 - Recycler
Quantity Tons: 0.2293
Waste Quantity: 55
Quantity Unit: G
Additional Code 1: Not reported
Additional Code 2: Not reported
Additional Code 3: Not reported
Additional Code 4: Not reported
Additional Code 5: Not reported

Shipment Date: 19971215
Creation Date: 7/23/1998 0:00:00
Receipt Date: 19971215
Manifest ID: 96752121
Trans EPA ID: CAD000628636
Trans Name: Not reported
Trans 2 EPA ID: Not reported
Trans 2 Name: Not reported
TSDf EPA ID: CAD097030993
Trans Name: Not reported
TSDf Alt EPA ID: CAD097030993
TSDf Alt Name: Not reported
Waste Code Description: 791 - Liquids with pH < 2 792 Liquids with pH < 2 with metals
RCRA Code: D002
Meth Code: R01 - Recycler
Quantity Tons: 0.417
Waste Quantity: 100
Quantity Unit: G
Additional Code 1: Not reported
Additional Code 2: Not reported
Additional Code 3: Not reported
Additional Code 4: Not reported
Additional Code 5: Not reported

HWTS:

Name: TUTOR SALIBA
Address: 1717 N HIGHLAND AVE
Address 2: Not reported
City,State,Zip: HOLLYWOOD, CA 900280000
EPA ID: CAR000034603
Inactive Date: 06/30/1999
Create Date: 05/13/1998
Last Act Date: 07/06/2010
Mailing Name: Not reported
Mailing Address: 15901 OLDEN ST
Mailing Address 2: Not reported
Mailing City,State,Zip: SYLMAR, CA 913420000
Owner Name: TUTOR SALIBA
Owner Address: 1717 N HIGHLAND AVE
Owner Address 2: Not reported
Owner City,State,Zip: HOLLYWOOD, CA 900280000
Contact Name: MR MAURICE YOUNG, ENGINEER
Contact Address: INACTIVE PER VQ99 - BMI
Contact Address 2: Not reported
City,State,Zip: SYLMAR, CA 913420000

MAP FINDINGS

Map ID
Direction
Distance
Elevation

Site

Database(s)

EDR ID Number
EPA ID Number

J116 **TUTOR-SALIBA-PERINI/CO-301**
North **1717 N HIGHLAND AVE**
1/8-1/4 **LOS ANGELES, CA 90028**
0.195 mi.
1031 ft. **Site 10 of 10 in cluster J**

HAZMAT **S123549380**
N/A

Relative: LOS ANGELES HM:
Higher Name: TUTOR-SALIBA-PERINI/CO-301
Actual: Address: 1717 N HIGHLAND AVE
382 ft. City,State,Zip: LOS ANGELES, CA 90028
 Facility ID: FA0025330
 Last Run Date: 06/01/2019
 Status: INACTIVE

O117 **VERIZON WIRELESS: EL CAPITAN**
NE **6675 HOLLYWOOD BLVD**
1/8-1/4 **LOS ANGELES, CA 90028**
0.201 mi.
1063 ft. **Site 2 of 2 in cluster O**

HAZMAT **S123503322**
CERS **N/A**

Relative: LOS ANGELES HM:
Higher Name: VERIZON WIRELESS: EL CAPITAN
Actual: Address: 6675 HOLLYWOOD BLVD
378 ft. City,State,Zip: LOS ANGELES, CA 90028
 Facility ID: FA0040032
 Last Run Date: 06/01/2019
 Status: ACTIVE

CERS:
 Name: VERIZON WIRELESS: EL CAPITAN
 Address: 6675 HOLLYWOOD BLVD
 City,State,Zip: LOS ANGELES, CA 90028
 Site ID: 167992
 CERS ID: 10162181
 CERS Description: Chemical Storage Facilities

Evaluation:
 Eval General Type: Compliance Evaluation Inspection
 Eval Date: 09-04-2020
 Violations Found: No
 Eval Type: Routine done by local agency
 Eval Notes: Consent to enter, inspect and take photographs was given by: GINO MARRION VALERIO The Business Activities, Owner/Operator Identification, Hazardous Materials Inventory, Site Map, Emergency Response/Contingency Plan and Employee Training Plan sections were reviewed in CERS and field verified. Review and correct any violations indicated previously in this report, on or before the COMPLY BY date associated with each violation. NOTE: The LAMC, Sections (L.A.M.C. SECTION 57.105.1.4; 57.120.3; 57.121.2 and 57.121.2.1.) requires businesses that store, use or handle hazardous materials in the City of Los Angeles to obtain a Consolidated Permit from the Los Angeles Fire Department CUPA **** Annual submission of a Hazardous Materials Business Plan into California Environmental Reporting System (CERS) is required between January 1 and March 1 of every year. Per L.A.M.C. 57.121.3.5, failure to submit the required hazardous material business plan (HMBP) information annually into [Truncated]

Eval Division: Los Angeles City Fire Department
 Eval Program: HMRRP
 Eval Source: CERS

Map ID
Direction
Distance
Elevation

MAP FINDINGS

Site

Database(s)

EDR ID Number
EPA ID Number

VERIZON WIRELESS: EL CAPITAN (Continued)

S123503322

Eval General Type: Other/Unknown
Eval Date: 09-09-2020
Violations Found: No
Eval Type: Other, not routine, done by local agency
Eval Notes: CONTINUATION OF INSPECTION ORIGINALLY PERFORMED ON 9/4/20. Consent to enter, inspect and take photographs was given by: GINO MARRION VALERIO The Business Activities, Owner/Operator Identification, Hazardous Materials Inventory, Site Map, Emergency Response/Contingency Plan and Employee Training Plan sections were reviewed in CERS and field verified. Review and correct any violations indicated previously in this report, on or before the COMPLY BY date associated with each violation. NOTE: The LAMC, Sections (L.A.M.C. SECTION 57.105.1.4; 57.120.3; 57.121.2 and 57.121.2.1.) requires businesses that store, use or handle hazardous materials in the City of Los Angeles to obtain a Consolidated Permit from the Los Angeles Fire Department CUPA **** Annual submission of a Hazardous Materials Business Plan into California Environmental Reporting System (CERS) is required between January 1 and March 1 of every year. Per L.A.M.C. 57.121.3.5, failure to submit the required [Truncated]
Eval Division: Los Angeles City Fire Department
Eval Program: HMRRP
Eval Source: CERS

Coordinates:
Site ID: 167992
Facility Name: Verizon Wireless: El Capitan
Env Int Type Code: HMBP
Program ID: 10162181
Coord Name: Not reported
Ref Point Type Desc: Center of a facility or station.
Latitude: 34.101610
Longitude: -118.335520

Affiliation:
Affiliation Type Desc: Environmental Contact
Entity Name: Environmental Compliance
Entity Title: Not reported
Affiliation Address: 15505 Sand Canyon Avenue, MS D-104
Affiliation City: Irvine
Affiliation State: CA
Affiliation Country: Not reported
Affiliation Zip: 92618
Affiliation Phone: Not reported

Affiliation Type Desc: Identification Signer
Entity Name: Wilson Rodriguez
Entity Title: Engr III Spec-RE/Regulatory
Affiliation Address: Not reported
Affiliation City: Not reported
Affiliation State: Not reported
Affiliation Country: Not reported
Affiliation Zip: Not reported
Affiliation Phone: Not reported

Affiliation Type Desc: Legal Owner
Entity Name: Verizon Wireless

Map ID
Direction
Distance
Elevation

MAP FINDINGS

Site

Database(s)

EDR ID Number
EPA ID Number

VERIZON WIRELESS: EL CAPITAN (Continued)

S123503322

Entity Title: Not reported
Affiliation Address: 15505 Sand Canyon Avenue, MS D-104
Affiliation City: Irvine
Affiliation State: CA
Affiliation Country: United States
Affiliation Zip: 92618
Affiliation Phone: (949) 286-7000

Affiliation Type Desc: Operator
Entity Name: Verizon Wireless
Entity Title: Not reported
Affiliation Address: Not reported
Affiliation City: Not reported
Affiliation State: Not reported
Affiliation Country: Not reported
Affiliation Zip: Not reported
Affiliation Phone: (949) 286-7000

Affiliation Type Desc: CUPA District
Entity Name: Los Angeles City Fire Department
Entity Title: Not reported
Affiliation Address: 200 North Main Street, Room 1780
Affiliation City: Los Angeles
Affiliation State: CA
Affiliation Country: Not reported
Affiliation Zip: 90012
Affiliation Phone: (213) 978-3680

Affiliation Type Desc: Document Preparer
Entity Name: Steve Skanderson, Stantec
Entity Title: Not reported
Affiliation Address: Not reported
Affiliation City: Not reported
Affiliation State: Not reported
Affiliation Country: Not reported
Affiliation Zip: Not reported
Affiliation Phone: Not reported

Affiliation Type Desc: Facility Mailing Address
Entity Name: Mailing Address
Entity Title: Not reported
Affiliation Address: 15505 Sand Canyon Avenue, MS D-104
Affiliation City: Irvine
Affiliation State: CA
Affiliation Country: Not reported
Affiliation Zip: 92618
Affiliation Phone: Not reported

Affiliation Type Desc: Parent Corporation
Entity Name: Verizon Wireless [Southern California]
Entity Title: Not reported
Affiliation Address: Not reported
Affiliation City: Not reported
Affiliation State: Not reported
Affiliation Country: Not reported
Affiliation Zip: Not reported
Affiliation Phone: Not reported

MAP FINDINGS

Map ID			EDR ID Number
Direction			EPA ID Number
Distance			
Elevation	Site	Database(s)	

M118	ABC MESSENGER SERVICE	HIST UST	U001561244
South	1328 N HIGHLAND AVE		N/A
1/8-1/4	LOS ANGELES, CA 90028		
0.204 mi.			
1075 ft.	Site 3 of 8 in cluster M		

Relative: HIST UST:
Lower Name: ABC MESSENGER SERVICE
 Address: 1328 N HIGHLAND AVE
Actual: City,State,Zip: LOS ANGELES, CA 90028
 File Number: 00026169
 URL: <http://geotracker.waterboards.ca.gov/ustpdfs/pdf/00026169.pdf>
 Region: STATE
 Facility ID: 00000003167
 Facility Type: Other
 Other Type: TRUCKING CO.
 Contact Name: Not reported
 Telephone: 2134622000
 Owner Name: ABC MESSENGER SERVICE, INC.
 Owner Address: 1328 N. HIGHLAND AVE
 Owner City,St,Zip: LOS ANGELES, CA 90028
 Total Tanks: 0002

Tank Num: 001
 Container Num: 1
 Year Installed: 1973
 Tank Capacity: 00006000
 Tank Used for: PRODUCT
 Type of Fuel: UNLEADED
 Container Construction Thickness: Not reported
 Leak Detection: Stock Inventor

Tank Num: 002
 Container Num: 2
 Year Installed: 1973
 Tank Capacity: 00006000
 Tank Used for: PRODUCT
 Type of Fuel: UNLEADED
 Container Construction Thickness: Not reported
 Leak Detection: Stock Inventor

[Click here for Geo Tracker PDF:](#)

M119	ABC MESSENGER SERVICE	HAZMAT	S101617324
South	1328 N HIGHLAND AVE	SWEEPS UST	N/A
1/8-1/4	LOS ANGELES, CA 90028	CA FID UST	
0.204 mi.			
1075 ft.	Site 4 of 8 in cluster M		

Relative: SWEEPS UST:
Lower Name: ABC MESSENGER SERVICE
 Address: 1328 N HIGHLAND AVE
Actual: City: LOS ANGELES
 Status: Not reported
 Comp Number: 150
 Number: Not reported
 Board Of Equalization: Not reported
 Referral Date: Not reported
 Action Date: Not reported
 Created Date: Not reported

Map ID
Direction
Distance
Elevation

MAP FINDINGS

Site

Database(s)

EDR ID Number
EPA ID Number

ABC MESSENGER SERVICE (Continued)

S101617324

Owner Tank Id: Not reported
SWRCB Tank Id: 19-050-000150-000001
Tank Status: Not reported
Capacity: 6000
Active Date: Not reported
Tank Use: M.V. FUEL
STG: PRODUCT
Content: REG UNLEADED
Number Of Tanks: 2

Name: ABC MESSENGER SERVICE
Address: 1328 N HIGHLAND AVE
City: LOS ANGELES
Status: Not reported
Comp Number: 150
Number: Not reported
Board Of Equalization: Not reported
Referral Date: Not reported
Action Date: Not reported
Created Date: Not reported
Owner Tank Id: Not reported
SWRCB Tank Id: 19-050-000150-000002
Tank Status: Not reported
Capacity: 6000
Active Date: Not reported
Tank Use: M.V. FUEL
STG: PRODUCT
Content: REG UNLEADED
Number Of Tanks: Not reported

CA FID UST:
Facility ID: 19008783
Regulated By: UTNKI
Regulated ID: 00003167
Cortese Code: Not reported
SIC Code: Not reported
Facility Phone: 2134622000
Mail To: Not reported
Mailing Address: 1328 N HIGHLAND AVE
Mailing Address 2: Not reported
Mailing City,St,Zip: LOS ANGELES 900280000
Contact: Not reported
Contact Phone: Not reported
DUNs Number: Not reported
NPDES Number: Not reported
EPA ID: Not reported
Comments: Not reported
Status: Inactive

LOS ANGELES HM:
Name: ABC MESSENGER SERVICE INC
Address: 1328 N HIGHLAND AVE
City,State,Zip: LOS ANGELES, CA 90028
Facility ID: FA0013439
Last Run Date: 06/01/2019
Status: INACTIVE

MAP FINDINGS

Map ID
 Direction
 Distance
 Elevation

Site

Database(s)

EDR ID Number
 EPA ID Number

L120 **KB HOLLYWOOD CENTER**
NW **6922 HOLLYWOOD BLVD**
1/8-1/4 **LOS ANGELES, CA 90028**
0.205 mi.
1085 ft. **Site 4 of 6 in cluster L**

HAZMAT **S112869436**
CERS **N/A**
HAZNET
HWTS

Relative:
Higher
Actual:
387 ft.

HAZNET:
 Name: KB HOLLYWOOD CENTER
 Address: 6922 HOLLYWOOD BLVD
 Address 2: Not reported
 City,State,Zip: LOS ANGELES, CA 900280000
 Contact: MAXINE HAYWOOD
 Telephone: 2139629823
 Mailing Name: Not reported
 Mailing Address: 6922 HOLLYWOOD BLVD

Year: 1997
 Gepaid: CAC001148968
 TSD EPA ID: AZD983481813
 CA Waste Code: 151 - Asbestos containing waste
 Disposal Method: D80 - Disposal, Land Fill
 Tons: 0.42

Year: 1997
 Gepaid: CAC001148968
 TSD EPA ID: CAD981388952
 CA Waste Code: 151 - Asbestos containing waste
 Disposal Method: D80 - Disposal, Land Fill
 Tons: 4.8882

Additional Info:
 Year: 1997
 Gen EPA ID: CAC001148968

Shipment Date: 19970605
 Creation Date: 9/12/1997 0:00:00
 Receipt Date: 19970613
 Manifest ID: 96773160
 Trans EPA ID: CAL000027494
 Trans Name: Not reported
 Trans 2 EPA ID: CAL000115612
 Trans 2 Name: Not reported
 TSDF EPA ID: CAD981388952
 Trans Name: Not reported
 TSDF Alt EPA ID: CAD981388952
 TSDF Alt Name: Not reported
 Waste Code Description: 151 - Asbestos-containing waste
 RCRA Code: Not reported
 Meth Code: D80 - Disposal, Land Fill
 Quantity Tons: 1.517
 Waste Quantity: 1.8
 Quantity Unit: Y
 Additional Code 1: Not reported
 Additional Code 2: Not reported
 Additional Code 3: Not reported
 Additional Code 4: Not reported
 Additional Code 5: Not reported

Map ID
Direction
Distance
Elevation

MAP FINDINGS

Site

Database(s)

EDR ID Number
EPA ID Number

KB HOLLYWOOD CENTER (Continued)

S112869436

Shipment Date: 19970605
Creation Date: 12/4/1997 0:00:00
Receipt Date: 19970623
Manifest ID: 96773165
Trans EPA ID: CAL000027494
Trans Name: Not reported
Trans 2 EPA ID: CAL000115612
Trans 2 Name: Not reported
TSDf EPA ID: AZD983481813
Trans Name: Not reported
TSDf Alt EPA ID: Not reported
TSDf Alt Name: Not reported
Waste Code Description: 151 - Asbestos-containing waste
RCRA Code: Not reported
Meth Code: D80 - Disposal, Land Fill
Quantity Tons: 0.42
Waste Quantity: 840
Quantity Unit: P
Additional Code 1: Not reported
Additional Code 2: Not reported
Additional Code 3: Not reported
Additional Code 4: Not reported
Additional Code 5: Not reported

Shipment Date: 19970604
Creation Date: 9/12/1997 0:00:00
Receipt Date: 19970613
Manifest ID: 96773134
Trans EPA ID: CAL000027494
Trans Name: Not reported
Trans 2 EPA ID: CAL000115612
Trans 2 Name: Not reported
TSDf EPA ID: CAD981388952
Trans Name: Not reported
TSDf Alt EPA ID: CAD981388952
TSDf Alt Name: Not reported
Waste Code Description: 151 - Asbestos-containing waste
RCRA Code: Not reported
Meth Code: D80 - Disposal, Land Fill
Quantity Tons: 3.3712
Waste Quantity: 4
Quantity Unit: Y
Additional Code 1: Not reported
Additional Code 2: Not reported
Additional Code 3: Not reported
Additional Code 4: Not reported
Additional Code 5: Not reported

LOS ANGELES HM:

Name: J2 CLOUD SERVICES
Address: 6922 HOLLYWOOD BLVD # 500
City,State,Zip: LOS ANGELES, CA 90028
Facility ID: FA0033565
Last Run Date: 06/01/2019
Status: ACTIVE

Map ID
Direction
Distance
Elevation

MAP FINDINGS

Site

Database(s)

EDR ID Number
EPA ID Number

KB HOLLYWOOD CENTER (Continued)

S112869436

CERS:

Name: J2 GLOBAL
Address: 6922 HOLLYWOOD BLVD STE 500
City,State,Zip: LOS ANGELES, CA 90028
Site ID: 447002
CERS ID: 10657396
CERS Description: Chemical Storage Facilities

Violations:

Site ID: 447002
Site Name: J2 Global
Violation Date: 09-13-2019
Citation: HSC 6.95 25508(a)(1) - California Health and Safety Code, Chapter 6.95, Section(s) 25508(a)(1)

Violation Description: Failure to complete and electronically submit hazardous material inventory information for all reportable hazardous materials on site at or above reportable quantities.

Violation Notes: Effective December 28, 2017, CalEPA has replaced the previously existing five federal hazard categories in CERS with twenty-four new federal hazard categories. The following federal hazard categories are now obsolete G fire, reactive, pressure release, acute health, chronic health. A review of your submittal has determined that you still have the previous federal categories selected and/or have NOT selected any of the NEW federal hazard categories for your chemical inventory. Please review your hazardous material inventory and complete the following steps: 1) Deselect all of the five obsolete federal hazard categories for all chemical inventory listed under your facility. 2) Update your hazardous material inventory and select all applicable federal hazard categories from the 24 newly listed categories for all chemical inventory stored at your facility. You may refer to Section 2 of a current Safety Data Sheets (SDS) (previously called an MSDS) to determine which of the [Truncated]

Violation Division: Los Angeles City Fire Department
Violation Program: HMRRP
Violation Source: CERS

Site ID: 447002
Site Name: J2 Global
Violation Date: 09-13-2019
Citation: HSC 6.95 25508(a)(1) - California Health and Safety Code, Chapter 6.95, Section(s) 25508(a)(1)

Violation Description: Failure to establish and electronically submit an adequate emergency response plan and procedures for a release or threatened release of a hazardous material.

Violation Notes: Complete, implement and submit an Emergency Response/Contingency Plan and Employee Training Plan in CERS with all the required information. The CONSOLIDATED EMERGENCY RESPONSE / CONTINGENCY PLAN form can be used for both Emergency Response/Contingency Plan section as well as the Employee Training Plan section. You can download the most current CONTINGENCY PLAN form as well as CONTINGENCY PLAN INSTRUCTIONS in the Hazardous Materials Business Plan Section (HMBP) using the following link <https://www.lafd.org/fire-prevention/cupa/documents-forms>

Violation Division: Los Angeles City Fire Department
Violation Program: HMRRP
Violation Source: CERS

Site ID: 447002

Map ID
Direction
Distance
Elevation

MAP FINDINGS

Site

Database(s)

EDR ID Number
EPA ID Number

KB HOLLYWOOD CENTER (Continued)

S112869436

Site Name: J2 Global
Violation Date: 11-15-2019
Citation: HSC 6.95 25508(a)(1) - California Health and Safety Code, Chapter 6.95, Section(s) 25508(a)(1)
Violation Description: Failure to annually review and electronically certify that the business plan is complete and accurate on or before the annual due date.
Violation Notes: Electronically submit and certify in CERS that the Hazardous Materials Business Plan is complete, accurate, and in compliance with EPCRA on or before the annual due date.
Violation Division: Los Angeles City Fire Department
Violation Program: HMRRP
Violation Source: CERS

Site ID: 447002
Site Name: J2 Global
Violation Date: 11-15-2019
Citation: HSC 6.95 25508(a)(1) - California Health and Safety Code, Chapter 6.95, Section(s) 25508(a)(1)
Violation Description: Failure to complete and electronically submit a site map with all required content.
Violation Notes: Review, update and resubmit the site map in CERS to include all required elements. You can download detailed SITE MAP INSTRUCTIONS in the Hazardous Materials Business Plan (HMBP) Section using the following link
<https://www.lafd.org/fire-prevention/cupa/documents-forms>
Violation Division: Los Angeles City Fire Department
Violation Program: HMRRP
Violation Source: CERS

Site ID: 447002
Site Name: J2 Global
Violation Date: 11-15-2019
Citation: HSC 6.95 25508(a)(1) - California Health and Safety Code, Chapter 6.95, Section(s) 25508(a)(1)
Violation Description: Failure to complete and electronically submit hazardous material inventory information for all reportable hazardous materials on site at or above reportable quantities.
Violation Notes: Effective December 28, 2017, CalEPA has replaced the previously existing five federal hazard categories in CERS with twenty-four new federal hazard categories. The following federal hazard categories are now obsolete G fire, reactive, pressure release, acute health, chronic health. A review of your submittal has determined that you still have the previous federal categories selected and/or have NOT selected any of the NEW federal hazard categories for your chemical inventory. Please review your hazardous material inventory and complete the following steps: 1) Deselect all of the five obsolete federal hazard categories for all chemical inventory listed under your facility. 2) Update your hazardous material inventory and select all applicable federal hazard categories from the 24 newly listed categories for all chemical inventory stored at your facility. You may refer to Section 2 of a current Safety Data Sheets (SDS) (previously called an MSDS) to determine which of the new [Truncated]
Violation Division: Los Angeles City Fire Department
Violation Program: HMRRP
Violation Source: CERS

Map ID
Direction
Distance
Elevation

MAP FINDINGS

Site

Database(s)

EDR ID Number
EPA ID Number

KB HOLLYWOOD CENTER (Continued)

S112869436

Site ID: 447002
Site Name: J2 Global
Violation Date: 09-13-2019
Citation: Un-Specified
Violation Description: Business Plan Program - Administration/Documentation - General Local Ordinance
Violation Notes: OBSERVATION: No person shall operate or maintain a new or existing Unified Program Facility without having obtained an annually renewable Unified Program Facility Permit with the appropriate authorization for each applicable unified program element pursuant to this chapter, or other authorized permit. LAMC 57.120.3 To resolve any payment issues with your permit you can contact the LAFD CUPA at 213-978-3680 To clear this violation email a copy of the permit or proof of payment for the permit to barry.belknap@lacity.com
Violation Division: Los Angeles City Fire Department
Violation Program: HMRRP
Violation Source: CERS

Site ID: 447002
Site Name: J2 Global
Violation Date: 11-15-2019
Citation: Un-Specified
Violation Description: Business Plan Program - Administration/Documentation - General Local Ordinance
Violation Notes: OBSERVATION: No person shall operate or maintain a new or existing Unified Program Facility without having obtained an annually renewable Unified Program Facility Permit with the appropriate authorization for each applicable unified program element pursuant to this chapter, or other authorized permit. LAMC 57.120.3 To resolve any payment issues with your permit you can contact the LAFD CUPA at 213-978-3680 To clear this violation email a copy of the permit or proof of payment for the permit to barry.belknap@lacity.com
Violation Division: Los Angeles City Fire Department
Violation Program: HMRRP
Violation Source: CERS

Site ID: 447002
Site Name: J2 Global
Violation Date: 11-15-2019
Citation: HSC 6.95 25508(a)(1) - California Health and Safety Code, Chapter 6.95, Section(s) 25508(a)(1)
Violation Description: Failure to establish and electronically submit an adequate emergency response plan and procedures for a release or threatened release of a hazardous material.
Violation Notes: Complete, implement and submit an Emergency Response/Contingency Plan and Employee Training Plan in CERS with all the required information. The CONSOLIDATED EMERGENCY RESPONSE / CONTINGENCY PLAN form can be used for both Emergency Response/Contingency Plan section as well as the Employee Training Plan section. You can download the most current CONTINGENCY PLAN form as well as CONTINGENCY PLAN INSTRUCTIONS in the Hazardous Materials Business Plan Section (HMBP) using the following link <https://www.lafd.org/fire-prevention/cupa/documents-forms>
Violation Division: Los Angeles City Fire Department
Violation Program: HMRRP
Violation Source: CERS

Site ID: 447002

Map ID
Direction
Distance
Elevation

MAP FINDINGS

Site

Database(s)

EDR ID Number
EPA ID Number

KB HOLLYWOOD CENTER (Continued)

S112869436

Site Name: J2 Global
Violation Date: 09-13-2019
Citation: HSC 6.95 25508(a)(1) - California Health and Safety Code, Chapter 6.95, Section(s) 25508(a)(1)
Violation Description: Failure to annually review and electronically certify that the business plan is complete and accurate on or before the annual due date.
Violation Notes: Electronically submit and certify in CERS that the Hazardous Materials Business Plan is complete, accurate, and in compliance with EPCRA on or before the annual due date.
Violation Division: Los Angeles City Fire Department
Violation Program: HMRRP
Violation Source: CERS

Site ID: 447002
Site Name: J2 Global
Violation Date: 09-13-2019
Citation: HSC 6.95 25508(a)(1) - California Health and Safety Code, Chapter 6.95, Section(s) 25508(a)(1)
Violation Description: Failure to complete and electronically submit a site map with all required content.
Violation Notes: Review, update and resubmit the site map in CERS to include all required elements. You can download detailed SITE MAP INSTRUCTIONS in the Hazardous Materials Business Plan (HMBP) Section using the following link
<https://www.lafd.org/fire-prevention/cupa/documents-forms>
Violation Division: Los Angeles City Fire Department
Violation Program: HMRRP
Violation Source: CERS

Evaluation:
Eval General Type: Compliance Evaluation Inspection
Eval Date: 09-13-2019
Violations Found: Yes
Eval Type: Routine done by local agency
Eval Notes: Consent to enter, inspect and take photographs was given by: Will Miles The Business Activities, Owner/Operator Identification, Hazardous Materials Inventory, Site Map, Emergency Response/Contingency Plan and Employee Training Plan sections were reviewed in CERS and field verified. Review and correct any violations indicated previously in this report, on or before the COMPLY BY date associated with each violation. NOTE: The LAMC, Sections (L.A.M.C. SECTION 57.105.1.4; 57.120.3; 57.121.2 and 57.121.2.1.) requires businesses that store, use or handle hazardous materials in the City of Los Angeles to obtain a Consolidated Permit from the Los Angeles Fire Department CUPA **** Annual submission of a Hazardous Materials Business Plan into California Environmental Reporting System (CERS) is required between January 1 and March 1 of every year. Per L.A.M.C. 57.121.3.5, failure to submit the required hazardous material business plan (HMBP) information annually into CERS [Truncated]
Eval Division: Los Angeles City Fire Department
Eval Program: HMRRP
Eval Source: CERS

Eval General Type: Other/Unknown
Eval Date: 11-15-2019
Violations Found: Yes

Map ID
Direction
Distance
Elevation

MAP FINDINGS

Site

Database(s)

EDR ID Number
EPA ID Number

KB HOLLYWOOD CENTER (Continued)

S112869436

Eval Type: Other, not routine, done by local agency
Eval Notes: Second Notice of Violation Inspection Report Documents uploaded to CERS were reviewed. Indicated previously in this report are violations, originally issued on 9/13/19, that have not been resolved by the original COMPLY BY date. These violations have been re-issued and the violation class upgraded. Review and correct all violations indicated in this report, on or before the new COMPLY BY date associated with each violation. Failure to resolve these violations will result in this facility being subject to formal enforcement.
NOTE: The LAMC, Sections (L.A.M.C. SECTIONS 57.105.1.4; 57.120.3; 57.121.2 and 57.121.2.1.) requires businesses that store, use or handle hazardous materials in the City of Los Angeles to obtain a Consolidated Permit from the Los Angeles Fire Department CUPA **** Annual submission of a Hazardous Materials Business Plan into California Environmental Reporting System (CERS) is required between January 1 and March 1 of every year. Per L.A.M.C. [Truncated]
Eval Division: Los Angeles City Fire Department
Eval Program: HMRRP
Eval Source: CERS

Affiliation:

Affiliation Type Desc: CUPA District
Entity Name: Los Angeles City Fire Department
Entity Title: Not reported
Affiliation Address: 200 North Main Street, Room 1780
Affiliation City: Los Angeles
Affiliation State: CA
Affiliation Country: Not reported
Affiliation Zip: 90012
Affiliation Phone: (213) 978-3680

Affiliation Type Desc: Document Preparer
Entity Name: William Miles
Entity Title: Not reported
Affiliation Address: Not reported
Affiliation City: Not reported
Affiliation State: Not reported
Affiliation Country: Not reported
Affiliation Zip: Not reported
Affiliation Phone: Not reported

Affiliation Type Desc: Environmental Contact
Entity Name: William Miles
Entity Title: Not reported
Affiliation Address: 6922 Hollywood Blvd Ste 500
Affiliation City: Los Angeles
Affiliation State: CA
Affiliation Country: Not reported
Affiliation Zip: 90028
Affiliation Phone: Not reported

Affiliation Type Desc: Facility Mailing Address
Entity Name: Mailing Address
Entity Title: Not reported
Affiliation Address: 6922 Hollywood Blvd., Suite 500
Affiliation City: Los Angeles
Affiliation State: CA

Map ID
Direction
Distance
Elevation

MAP FINDINGS

Site

Database(s)

EDR ID Number
EPA ID Number

KB HOLLYWOOD CENTER (Continued)

S112869436

Affiliation Country: Not reported
Affiliation Zip: 90028
Affiliation Phone: Not reported

Affiliation Type Desc: Property Owner
Entity Name: Hudson Pacific Properties
Entity Title: Not reported
Affiliation Address: 6922 Hollywood Blvd., Suite 314
Affiliation City: Los Angeles
Affiliation State: CA
Affiliation Country: United States
Affiliation Zip: 90028
Affiliation Phone: (323) 443-7951

Affiliation Type Desc: Legal Owner
Entity Name: J2 Global Communications
Entity Title: Not reported
Affiliation Address: 6922 Hollywood Blvd Ste 500
Affiliation City: Los Angeles
Affiliation State: CA
Affiliation Country: United States
Affiliation Zip: 90028
Affiliation Phone: (323) 860-9299

Affiliation Type Desc: Identification Signer
Entity Name: William Miles
Entity Title: Infrastructure Operations Manager
Affiliation Address: Not reported
Affiliation City: Not reported
Affiliation State: Not reported
Affiliation Country: Not reported
Affiliation Zip: Not reported
Affiliation Phone: Not reported

Affiliation Type Desc: Operator
Entity Name: William Miles
Entity Title: Not reported
Affiliation Address: Not reported
Affiliation City: Not reported
Affiliation State: Not reported
Affiliation Country: Not reported
Affiliation Zip: Not reported
Affiliation Phone: (323) 386-2337

Affiliation Type Desc: Parent Corporation
Entity Name: j2 Cloud Services, LLC
Entity Title: Not reported
Affiliation Address: Not reported
Affiliation City: Not reported
Affiliation State: Not reported
Affiliation Country: Not reported
Affiliation Zip: Not reported
Affiliation Phone: Not reported

Name: HUDSON 6922 HOLLYWOOD
Address: 6922 HOLLYWOOD BLVD

Map ID
Direction
Distance
Elevation

MAP FINDINGS

Site

Database(s)

EDR ID Number
EPA ID Number

KB HOLLYWOOD CENTER (Continued)

S112869436

City,State,Zip: LOS ANGELES, CA 90028
Site ID: 436836
CERS ID: 10761169
CERS Description: Chemical Storage Facilities

Coordinates:
Site ID: 436836
Facility Name: Hudson 6922 Hollywood
Env Int Type Code: HMBP
Program ID: 10761169
Coord Name: Not reported
Ref Point Type Desc: Center of a facility or station.
Latitude: 34.101500
Longitude: -118.341040

Affiliation:
Affiliation Type Desc: Facility Mailing Address
Entity Name: Mailing Address
Entity Title: Not reported
Affiliation Address: 6922 Hollywood Boulevard, Suite 314
Affiliation City: Los Angeles
Affiliation State: CA
Affiliation Country: Not reported
Affiliation Zip: 90028
Affiliation Phone: Not reported

Affiliation Type Desc: Identification Signer
Entity Name: Joe Vargas
Entity Title: Senior Property Manager
Affiliation Address: Not reported
Affiliation City: Not reported
Affiliation State: Not reported
Affiliation Country: Not reported
Affiliation Zip: Not reported
Affiliation Phone: Not reported

Affiliation Type Desc: Environmental Contact
Entity Name: Al Palomino
Entity Title: Not reported
Affiliation Address: 11601 Wilshire Boulevard, Suite 103
Affiliation City: Los Angeles
Affiliation State: CA
Affiliation Country: Not reported
Affiliation Zip: 90025
Affiliation Phone: Not reported

Affiliation Type Desc: Operator
Entity Name: Hudson 6922 Hollywood, LLC
Entity Title: Not reported
Affiliation Address: Not reported
Affiliation City: Not reported
Affiliation State: Not reported
Affiliation Country: Not reported
Affiliation Zip: Not reported
Affiliation Phone: (424) 276-4014

Affiliation Type Desc: Property Owner

Map ID
Direction
Distance
Elevation

MAP FINDINGS

Site

Database(s)

EDR ID Number
EPA ID Number

KB HOLLYWOOD CENTER (Continued)

S112869436

Entity Name: Hudson Pacific Properties dba Hudson 6922 Hollywood, LLC
Entity Title: Not reported
Affiliation Address: 6922 Hollywood Boulevard, Suite 314
Affiliation City: Los Angeles
Affiliation State: CA
Affiliation Country: United States
Affiliation Zip: 90028
Affiliation Phone: (424) 276-4014

Affiliation Type Desc: CUPA District
Entity Name: Los Angeles City Fire Department
Entity Title: Not reported
Affiliation Address: 200 North Main Street, Room 1780
Affiliation City: Los Angeles
Affiliation State: CA
Affiliation Country: Not reported
Affiliation Zip: 90012
Affiliation Phone: (213) 978-3680

Affiliation Type Desc: Document Preparer
Entity Name: Nalinna Rasu
Entity Title: Not reported
Affiliation Address: Not reported
Affiliation City: Not reported
Affiliation State: Not reported
Affiliation Country: Not reported
Affiliation Zip: Not reported
Affiliation Phone: Not reported

Affiliation Type Desc: Legal Owner
Entity Name: Hudson 6922 Hollywood, LLC
Entity Title: Not reported
Affiliation Address: 6922 Hollywood Boulevard, Suite 314
Affiliation City: Los Angeles
Affiliation State: CA
Affiliation Country: United States
Affiliation Zip: 90028
Affiliation Phone: (424) 276-4008

Affiliation Type Desc: Parent Corporation
Entity Name: Hudson 6922 Hollywood, LLC
Entity Title: Not reported
Affiliation Address: Not reported
Affiliation City: Not reported
Affiliation State: Not reported
Affiliation Country: Not reported
Affiliation Zip: Not reported
Affiliation Phone: Not reported

HWTS:
Name: KB HOLLYWOOD CENTER
Address: 6922 HOLLYWOOD BLVD
Address 2: Not reported
City,State,Zip: LOS ANGELES, CA 900280000
EPA ID: CAC001148968
Inactive Date: 10/25/2000

Map ID
Direction
Distance
Elevation

MAP FINDINGS

Site

Database(s)

EDR ID Number
EPA ID Number

KB HOLLYWOOD CENTER (Continued)

S112869436

Create Date: 06/04/1997
Last Act Date: 10/25/2000
Mailing Name: Not reported
Mailing Address: 6922 HOLLYWOOD BLVD
Mailing Address 2: Not reported
Mailing City,State,Zip: LOS ANGELES, CA 900280000
Owner Name: BLACK & ARKA PROPERTIES
Owner Address: 6922 HOLLYWOOD BLVD
Owner Address 2: Not reported
Owner City,State,Zip: LOS ANGELES, CA 900280000
Contact Name: MAXINE HAYWOOD
Contact Address: 6922 HOLLYWOOD BLVD
Contact Address 2: Not reported
City,State,Zip: LOS ANGELES, CA 900280000

**L121
NW
1/8-1/4
0.205 mi.
1085 ft.**

**HUDSON PACIFIC PROPOERTIES, L.P.
6922 HOLLYWOOD BLVD
LOS ANGELES, CA 90028**

RCRA NonGen / NLR 1025828784

N/A

Site 5 of 6 in cluster L

**Relative:
Higher
Actual:
387 ft.**

RCRA NonGen / NLR:
Date Form Received by Agency: 2019-04-02 00:00:00
Handler Name: HUDSON PACIFIC PROPOERTIES, L.P.
Handler Address: 6922 HOLLYWOOD BLVD
Handler City,State,Zip: LOS ANGELES, CA 90028
EPA ID: CAC003008338
Contact Name: MISHELLE GOMEZ
Contact Address: 11601 WILSHIRE BLVD., 9TH FLOOR
Contact City,State,Zip: LOS ANGELES, CA 90025
Contact Telephone: 626-298-5026
Contact Fax: Not reported
Contact Email: MGOMEZ@HUDSONPPI.COM
Contact Title: Not reported
EPA Region: 09
Land Type: Not reported
Federal Waste Generator Description: Not a generator, verified
Non-Notifier: Not reported
Biennial Report Cycle: Not reported
Accessibility: Not reported
Active Site Indicator: Handler Activities
State District Owner: Not reported
State District: Not reported
Mailing Address: 11601 WILSHIRE BLVD., 9TH FLOOR
Mailing City,State,Zip: LOS ANGELES, CA 90025
Owner Name: HUDSON PACIFIC PROPERTIES, L.P.
Owner Type: Other
Operator Name: MISHELLE GOMEZ
Operator Type: Other
Short-Term Generator Activity: No
Importer Activity: No
Mixed Waste Generator: No
Transporter Activity: No
Transfer Facility Activity: No
Recycler Activity with Storage: No
Small Quantity On-Site Burner Exemption: No
Smelting Melting and Refining Furnace Exemption: No
Underground Injection Control: No

Map ID
Direction
Distance
Elevation

MAP FINDINGS

Site

Database(s)

EDR ID Number
EPA ID Number

HUDSON PACIFIC PROPERTIES, L.P. (Continued)

1025828784

Off-Site Waste Receipt: No
Universal Waste Indicator: Yes
Universal Waste Destination Facility: Yes
Federal Universal Waste: No
Active Site Fed-Reg Treatment Storage and Disposal Facility: Not reported
Active Site Converter Treatment storage and Disposal Facility: Not reported
Active Site State-Reg Treatment Storage and Disposal Facility: Not reported
Active Site State-Reg Handler: ---
Federal Facility Indicator: Not reported
Hazardous Secondary Material Indicator: N
Sub-Part K Indicator: Not reported
Commercial TSD Indicator: No
Treatment Storage and Disposal Type: Not reported
2018 GPRA Permit Baseline: Not on the Baseline
2018 GPRA Renewals Baseline: Not on the Baseline
Permit Renewals Workload Universe: Not reported
Permit Workload Universe: Not reported
Permit Progress Universe: Not reported
Post-Closure Workload Universe: Not reported
Closure Workload Universe: Not reported
202 GPRA Corrective Action Baseline: No
Corrective Action Workload Universe: No
Subject to Corrective Action Universe: No
Non-TSDs Where RCRA CA has Been Imposed Universe: No
TSDs Potentially Subject to CA Under 3004 (u)/(v) Universe: No
TSDs Only Subject to CA under Discretionary Auth Universe: No
Corrective Action Priority Ranking: No NCAPS ranking
Environmental Control Indicator: No
Institutional Control Indicator: No
Human Exposure Controls Indicator: N/A
Groundwater Controls Indicator: N/A
Operating TSDF Universe: Not reported
Full Enforcement Universe: Not reported
Significant Non-Complier Universe: No
Unaddressed Significant Non-Complier Universe: No
Addressed Significant Non-Complier Universe: No
Significant Non-Complier With a Compliance Schedule Universe: No
Financial Assurance Required: Not reported
Handler Date of Last Change: 2019-06-26 18:51:38.0
Recognized Trader-Importer: No
Recognized Trader-Exporter: No
Importer of Spent Lead Acid Batteries: No
Exporter of Spent Lead Acid Batteries: No
Recycler Activity Without Storage: No
Manifest Broker: No
Sub-Part P Indicator: No

Handler - Owner Operator:

Owner/Operator Indicator: Owner
Owner/Operator Name: HUDSON PACIFIC PROPERTIES, L.P.
Legal Status: Other
Date Became Current: Not reported
Date Ended Current: Not reported
Owner/Operator Address: 11601 WILSHIRE BLVD., 9TH FLOOR
Owner/Operator City,State,Zip: LOS ANGELES, CA 90025
Owner/Operator Telephone: 626-298-5026

Map ID
Direction
Distance
Elevation

MAP FINDINGS

Site

Database(s)

EDR ID Number
EPA ID Number

HUDSON PACIFIC PROPERTIES, L.P. (Continued)

1025828784

Owner/Operator Telephone Ext: Not reported
Owner/Operator Fax: Not reported
Owner/Operator Email: Not reported

Owner/Operator Indicator: Operator
Owner/Operator Name: MISHELLE GOMEZ
Legal Status: Other
Date Became Current: Not reported
Date Ended Current: Not reported
Owner/Operator Address: 11601 WILSHIRE BLVD., 9TH FLOOR
Owner/Operator City,State,Zip: LOS ANGELES, CA 90025
Owner/Operator Telephone: 626-298-5026
Owner/Operator Telephone Ext: Not reported
Owner/Operator Fax: Not reported
Owner/Operator Email: Not reported

Historic Generators:

Receive Date: 2019-04-02 00:00:00.0
Handler Name: HUDSON PACIFIC PROPERTIES, L.P.
Federal Waste Generator Description: Not a generator, verified
State District Owner: Not reported
Large Quantity Handler of Universal Waste: No
Recognized Trader Importer: No
Recognized Trader Exporter: No
Spent Lead Acid Battery Importer: No
Spent Lead Acid Battery Exporter: No
Current Record: Yes
Non Storage Recycler Activity: Not reported
Electronic Manifest Broker: Not reported

List of NAICS Codes and Descriptions:

NAICS Code: 56299
NAICS Description: ALL OTHER WASTE MANAGEMENT SERVICES

Facility Has Received Notices of Violations:

Violations: No Violations Found

Evaluation Action Summary:

Evaluations: No Evaluations Found

L122
NW
1/8-1/4
0.205 mi.
1085 ft.

HUDSON PACIFIC PROPERTIES, L.P.
6922 HOLLYWOOD BLVD
LOS ANGELES, CA 90028

RCRA NonGen / NLR 1026044576
N/A

Site 6 of 6 in cluster L

Relative:
Higher
Actual:
387 ft.

RCRA NonGen / NLR:
Date Form Received by Agency: 2020-01-14 00:00:00.0
Handler Name: HUDSON PACIFIC PROPERTIES, L.P.
Handler Address: 6922 HOLLYWOOD BLVD
Handler City,State,Zip: LOS ANGELES, CA 90028
EPA ID: CAC003050901
Contact Name: GRACE KIM
Contact Address: 11601 WILSHIRE BLVD., 9TH FLOOR
Contact City,State,Zip: LOS ANGELES, CA 90025

Map ID
 Direction
 Distance
 Elevation

MAP FINDINGS

Site

Database(s)

EDR ID Number
 EPA ID Number

HUDSON PACIFIC PROPERTIES, L.P. (Continued)

1026044576

Contact Telephone: 213-296-7467
 Contact Fax: Not reported
 Contact Email: GKIM@HUDSONPPI.COM
 Contact Title: Not reported
 EPA Region: 09
 Land Type: Not reported
 Federal Waste Generator Description: Not a generator, verified
 Non-Notifier: Not reported
 Biennial Report Cycle: Not reported
 Accessibility: Not reported
 Active Site Indicator: Not reported
 State District Owner: Not reported
 State District: Not reported
 Mailing Address: 11601 WILSHIRE BLVD., 9TH FLOOR
 Mailing City,State,Zip: LOS ANGELES, CA 90025
 Owner Name: HUDSON PACIFIC PROPERTIES, L.P.
 Owner Type: Other
 Operator Name: GRACE KIM
 Operator Type: Other
 Short-Term Generator Activity: No
 Importer Activity: No
 Mixed Waste Generator: No
 Transporter Activity: No
 Transfer Facility Activity: No
 Recycler Activity with Storage: No
 Small Quantity On-Site Burner Exemption: No
 Smelting Melting and Refining Furnace Exemption: No
 Underground Injection Control: No
 Off-Site Waste Receipt: No
 Universal Waste Indicator: No
 Universal Waste Destination Facility: No
 Federal Universal Waste: No
 Active Site Fed-Reg Treatment Storage and Disposal Facility: Not reported
 Active Site Converter Treatment storage and Disposal Facility: Not reported
 Active Site State-Reg Treatment Storage and Disposal Facility: Not reported
 Active Site State-Reg Handler: ---
 Federal Facility Indicator: Not reported
 Hazardous Secondary Material Indicator: N
 Sub-Part K Indicator: Not reported
 Commercial TSD Indicator: No
 Treatment Storage and Disposal Type: Not reported
 2018 GPRA Permit Baseline: Not on the Baseline
 2018 GPRA Renewals Baseline: Not on the Baseline
 Permit Renewals Workload Universe: Not reported
 Permit Workload Universe: Not reported
 Permit Progress Universe: Not reported
 Post-Closure Workload Universe: Not reported
 Closure Workload Universe: Not reported
 202 GPRA Corrective Action Baseline: No
 Corrective Action Workload Universe: No
 Subject to Corrective Action Universe: No
 Non-TSDs Where RCRA CA has Been Imposed Universe: No
 TSDs Potentially Subject to CA Under 3004 (u)/(v) Universe: No
 TSDs Only Subject to CA under Discretionary Auth Universe: No
 Corrective Action Priority Ranking: No NCAPS ranking
 Environmental Control Indicator: No
 Institutional Control Indicator: No

Map ID
Direction
Distance
Elevation

MAP FINDINGS

Site

Database(s)

EDR ID Number
EPA ID Number

HUDSON PACIFIC PROPERTIES, L.P. (Continued)

1026044576

Human Exposure Controls Indicator: N/A
Groundwater Controls Indicator: N/A
Operating TSD Universe: Not reported
Full Enforcement Universe: Not reported
Significant Non-Complier Universe: No
Unaddressed Significant Non-Complier Universe: No
Addressed Significant Non-Complier Universe: No
Significant Non-Complier With a Compliance Schedule Universe: No
Financial Assurance Required: Not reported
Handler Date of Last Change: 2020-02-10 17:52:33.0
Recognized Trader-Importer: No
Recognized Trader-Exporter: No
Importer of Spent Lead Acid Batteries: No
Exporter of Spent Lead Acid Batteries: No
Recycler Activity Without Storage: No
Manifest Broker: No
Sub-Part P Indicator: No

Handler - Owner Operator:

Owner/Operator Indicator: Owner
Owner/Operator Name: HUDSON PACIFIC PROPERTIES, L.P.
Legal Status: Other
Date Became Current: Not reported
Date Ended Current: Not reported
Owner/Operator Address: 11601 WILSHIRE BLVD., 9TH FLOOR
Owner/Operator City,State,Zip: LOS ANGELES, CA 90025
Owner/Operator Telephone: 213-296-7467
Owner/Operator Telephone Ext: Not reported
Owner/Operator Fax: Not reported
Owner/Operator Email: Not reported

Owner/Operator Indicator: Operator
Owner/Operator Name: GRACE KIM
Legal Status: Other
Date Became Current: Not reported
Date Ended Current: Not reported
Owner/Operator Address: 11601 WILSHIRE BLVD., 9TH FLOOR
Owner/Operator City,State,Zip: LOS ANGELES, CA 90025
Owner/Operator Telephone: 213-296-7467
Owner/Operator Telephone Ext: Not reported
Owner/Operator Fax: Not reported
Owner/Operator Email: Not reported

Historic Generators:

Receive Date: 2020-01-14 00:00:00.0
Handler Name: HUDSON PACIFIC PROPERTIES, L.P.
Federal Waste Generator Description: Not a generator, verified
State District Owner: Not reported
Large Quantity Handler of Universal Waste: No
Recognized Trader Importer: No
Recognized Trader Exporter: No
Spent Lead Acid Battery Importer: No
Spent Lead Acid Battery Exporter: No
Current Record: Yes
Non Storage Recycler Activity: Not reported

Map ID
 Direction
 Distance
 Elevation

MAP FINDINGS

Site

Database(s)

EDR ID Number
 EPA ID Number

HUDSON PACIFIC PROPERTIES, L.P. (Continued)

1026044576

Electronic Manifest Broker: Not reported

List of NAICS Codes and Descriptions:

NAICS Code: 56291
 NAICS Description: REMEDIATION SERVICES

Facility Has Received Notices of Violations:

Violations: No Violations Found

Evaluation Action Summary:

Evaluations: No Evaluations Found

M123
South
1/8-1/4
0.209 mi.
1102 ft.

HOLLYWOOD MOTORCYCLES INC
1339 N HIGHLAND AVE
LOS ANGELES, CA 90028

HAZMAT S123548677
N/A

Site 5 of 8 in cluster M

Relative:
Lower

LOS ANGELES HM:

Name: HOLLYWOOD MOTORCYCLES INC
 Address: 1339 N HIGHLAND AVE
 City,State,Zip: LOS ANGELES, CA 90028
 Facility ID: FA0023275
 Last Run Date: 06/01/2019
 Status: INACTIVE

Actual:
322 ft.

N124
WSW
1/8-1/4
0.210 mi.
1107 ft.

G2 GRAPHIC SVC BUREAU
7014 SUNSET BLVD
LOS ANGELES, CA 90028

FINDS 1000686101
ECHO N/A
RCRA-SQG
HAZNET
HWTS

Site 4 of 4 in cluster N

Relative:
Lower

RCRA-SQG:

Date Form Received by Agency: 1992-05-01 00:00:00.0
 Handler Name: G2 GRAPHIC SVC BUREAU
 Handler Address: 7014 SUNSET BLVD
 Handler City,State,Zip: LOS ANGELES, CA 90028
 EPA ID: CAD983633264
 Contact Name: JOHN BEARD
 Contact Address: 7014 SUNSET BLVD
 Contact City,State,Zip: LOS ANGELES, CA 90028
 Contact Telephone: 213-467-7828
 Contact Fax: Not reported
 Contact Email: Not reported
 Contact Title: Not reported
 EPA Region: 09
 Land Type: Private
 Federal Waste Generator Description: Small Quantity Generator
 Non-Notifier: Not reported
 Biennial Report Cycle: Not reported
 Accessibility: Not reported
 Active Site Indicator: Handler Activities
 State District Owner: Not reported
 State District: Not reported

Actual:
347 ft.

Map ID
 Direction
 Distance
 Elevation

MAP FINDINGS

Site

Database(s)

EDR ID Number
 EPA ID Number

G2 GRAPHIC SVC BUREAU (Continued)

1000686101

Mailing Address:	7014 SUNSET BLVD	
Mailing City,State,Zip:	LOS ANGELES, CA 90028	
Owner Name:	JOHN BEARD	
Owner Type:	Private	
Operator Name:	Not reported	
Operator Type:	Not reported	
Short-Term Generator Activity:	No	
Importer Activity:	No	
Mixed Waste Generator:	No	
Transporter Activity:	No	
Transfer Facility Activity:	No	
Recycler Activity with Storage:	No	
Small Quantity On-Site Burner Exemption:	No	
Smelting Melting and Refining Furnace Exemption:	No	No
Underground Injection Control:	No	
Off-Site Waste Receipt:	No	
Universal Waste Indicator:	No	
Universal Waste Destination Facility:	No	
Federal Universal Waste:	No	
Active Site Fed-Reg Treatment Storage and Disposal Facility:		Not reported
Active Site Converter Treatment storage and Disposal Facility:		Not reported
Active Site State-Reg Treatment Storage and Disposal Facility:		Not reported
Active Site State-Reg Handler:	---	
Federal Facility Indicator:	Not reported	
Hazardous Secondary Material Indicator:	NN	
Sub-Part K Indicator:	Not reported	
Commercial TSD Indicator:	No	
Treatment Storage and Disposal Type:	Not reported	
2018 GPRA Permit Baseline:	Not on the Baseline	
2018 GPRA Renewals Baseline:	Not on the Baseline	
Permit Renewals Workload Universe:	Not reported	
Permit Workload Universe:	Not reported	
Permit Progress Universe:	Not reported	
Post-Closure Workload Universe:	Not reported	
Closure Workload Universe:	Not reported	
202 GPRA Corrective Action Baseline:	No	
Corrective Action Workload Universe:	No	
Subject to Corrective Action Universe:	No	
Non-TSDFs Where RCRA CA has Been Imposed Universe:	No	
TSDFs Potentially Subject to CA Under 3004 (u)/(v) Universe:	No	No
TSDFs Only Subject to CA under Discretionary Auth Universe:	No	No
Corrective Action Priority Ranking:	No NCAPS ranking	
Environmental Control Indicator:	No	
Institutional Control Indicator:	No	
Human Exposure Controls Indicator:	N/A	
Groundwater Controls Indicator:	N/A	
Operating TSDF Universe:	Not reported	
Full Enforcement Universe:	Not reported	
Significant Non-Complier Universe:	No	
Unaddressed Significant Non-Complier Universe:	No	
Addressed Significant Non-Complier Universe:	No	
Significant Non-Complier With a Compliance Schedule Universe:	No	No
Financial Assurance Required:	Not reported	
Handler Date of Last Change:	2002-06-27 03:36:00.0	
Recognized Trader-Importer:	No	
Recognized Trader-Exporter:	No	
Importer of Spent Lead Acid Batteries:	No	

Map ID
Direction
Distance
Elevation

MAP FINDINGS

Site

Database(s)

EDR ID Number
EPA ID Number

G2 GRAPHIC SVC BUREAU (Continued)

1000686101

Exporter of Spent Lead Acid Batteries: No
Recycler Activity Without Storage: Not reported
Manifest Broker: Not reported
Sub-Part P Indicator: No

Handler - Owner Operator:

Owner/Operator Indicator: Owner
Owner/Operator Name: JOHN BEARD
Legal Status: Private
Date Became Current: Not reported
Date Ended Current: Not reported
Owner/Operator Address: 7014 SUNSET BLVD
Owner/Operator City,State,Zip: LOS ANGELES, CA 90028
Owner/Operator Telephone: 213-467-7828
Owner/Operator Telephone Ext: Not reported
Owner/Operator Fax: Not reported
Owner/Operator Email: Not reported

Historic Generators:

Receive Date: 1992-05-01 00:00:00.0
Handler Name: G2 GRAPHIC SVC BUREAU
Federal Waste Generator Description: Small Quantity Generator
State District Owner: Not reported
Large Quantity Handler of Universal Waste: No
Recognized Trader Importer: No
Recognized Trader Exporter: No
Spent Lead Acid Battery Importer: No
Spent Lead Acid Battery Exporter: No
Current Record: Yes
Non Storage Recycler Activity: Not reported
Electronic Manifest Broker: Not reported

List of NAICS Codes and Descriptions:

NAICS Code: 54143
NAICS Description: GRAPHIC DESIGN SERVICES

Facility Has Received Notices of Violations:

Violations: No Violations Found

Evaluation Action Summary:

Evaluations: No Evaluations Found

FINDS:

Registry ID: 110002874220

Click Here:

Environmental Interest/Information System:

RCRAInfo is a national information system that supports the Resource Conservation and Recovery Act (RCRA) program through the tracking of events and activities related to facilities that generate, transport, and treat, store, or dispose of hazardous waste. RCRAInfo allows RCRA program staff to track the notification, permit, compliance, and

Map ID
Direction
Distance
Elevation

MAP FINDINGS

Site

Database(s)

EDR ID Number
EPA ID Number

G2 GRAPHIC SVC BUREAU (Continued)

1000686101

corrective action activities required under RCRA.

ECHO:

Envid: 1000686101
Registry ID: 110002874220
DFR URL: <http://echo.epa.gov/detailed-facility-report?fid=110002874220>
Name: G2 GRAPHIC SVC BUREAU
Address: 7014 SUNSET BLVD
City,State,Zip: LOS ANGELES, CA 90028

HAZNET:

Name: G2 GRAPHIC SVC BUREAU
Address: 7014 SUNSET BLVD
Address 2: Not reported
City,State,Zip: LOS ANGELES, CA 900280000
Contact: --
Telephone: --
Mailing Name: Not reported
Mailing Address: 5510 CLEON AVE

Year: 1998
Gepaid: CAD983633264
TSD EPA ID: CAD981402522
CA Waste Code: 541 - Photochemicals/photoprocessing waste
Disposal Method: R01 - Recycler
Tons: 0.25

Year: 1997
Gepaid: CAD983633264
TSD EPA ID: CAT000613976
CA Waste Code: 541 - Photochemicals/photoprocessing waste
Disposal Method: H01 - Transfer Station
Tons: 1.0341

Year: 1997
Gepaid: CAD983633264
TSD EPA ID: CAD981402522
CA Waste Code: 541 - Photochemicals/photoprocessing waste
Disposal Method: R01 - Recycler
Tons: 0.25

Year: 1996
Gepaid: CAD983633264
TSD EPA ID: CAT000613976
CA Waste Code: 541 - Photochemicals/photoprocessing waste
Disposal Method: H01 - Transfer Station
Tons: 0.6209

Year: 1996
Gepaid: CAD983633264
TSD EPA ID: ORD981766124
CA Waste Code: 541 - Photochemicals/photoprocessing waste
Disposal Method: R01 - Recycler
Tons: 0.15

Year: 1995
Gepaid: CAD983633264

Map ID
Direction
Distance
Elevation

MAP FINDINGS

Site

Database(s)

EDR ID Number
EPA ID Number

G2 GRAPHIC SVC BUREAU (Continued)

1000686101

TSD EPA ID: CAD982524613
CA Waste Code: 541 - Photochemicals/photoprocessing waste
Disposal Method: R01 - Recycler
Tons: 0.0834

Year: 1995
Gepaid: CAD983633264
TSD EPA ID: CAT000613976
CA Waste Code: 541 - Photochemicals/photoprocessing waste
Disposal Method: H01 - Transfer Station
Tons: 0.1124

Year: 1995
Gepaid: CAD983633264
TSD EPA ID: CAL000074670
CA Waste Code: 171 - Metal sludge (Alkaline solution (pH >= 12.5) with metals)
Disposal Method: R01 - Recycler
Tons: 0.2001

Year: 1994
Gepaid: CAD983633264
TSD EPA ID: CAD982524613
CA Waste Code: 541 - Photochemicals/photoprocessing waste
Disposal Method: R01 - Recycler
Tons: 0.2336

Year: 1993
Gepaid: CAD983633264
TSD EPA ID: CAL000074670
CA Waste Code: 171 - Metal sludge (Alkaline solution (pH >= 12.5) with metals)
Disposal Method: R01 - Recycler
Tons: 0.1459

Additional Info:

Year: 1997
Gen EPA ID: CAD983633264

Shipment Date: 19970509
Creation Date: 7/17/1997 0:00:00
Receipt Date: 19970516
Manifest ID: 96448224
Trans EPA ID: ILD984908202
Trans Name: Not reported
Trans 2 EPA ID: Not reported
Trans 2 Name: Not reported
TSD EPA ID: CAT000613976
Trans Name: Not reported
TSD EPA ID: Not reported
TSD EPA Name: Not reported
Waste Code Description: 541 - Photochemicals / photo processing waste
RCRA Code: D011
Meth Code: H01 - Transfer Station
Quantity Tons: 0.2502
Waste Quantity: 60
Quantity Unit: G
Additional Code 1: Not reported

Map ID
Direction
Distance
Elevation

MAP FINDINGS

Site

Database(s)

EDR ID Number
EPA ID Number

G2 GRAPHIC SVC BUREAU (Continued)

1000686101

Additional Code 2: Not reported
Additional Code 3: Not reported
Additional Code 4: Not reported
Additional Code 5: Not reported

Shipment Date: 19970509
Creation Date: 7/17/1997 0:00:00
Receipt Date: 19970516
Manifest ID: 96448224
Trans EPA ID: ILD984908202
Trans Name: Not reported
Trans 2 EPA ID: Not reported
Trans 2 Name: Not reported
TSDf EPA ID: CAT000613976
Trans Name: Not reported
TSDf Alt EPA ID: Not reported
TSDf Alt Name: Not reported
Waste Code Description: 541 - Photochemicals / photo processing waste
RCRA Code: D011
Meth Code: H01 - Transfer Station
Quantity Tons: 0.1251
Waste Quantity: 30
Quantity Unit: G
Additional Code 1: Not reported
Additional Code 2: Not reported
Additional Code 3: Not reported
Additional Code 4: Not reported
Additional Code 5: Not reported

Shipment Date: 19970502
Creation Date: 7/17/1997 0:00:00
Receipt Date: 19970504
Manifest ID: 96670549
Trans EPA ID: ILD984908202
Trans Name: Not reported
Trans 2 EPA ID: Not reported
Trans 2 Name: Not reported
TSDf EPA ID: CAT000613976
Trans Name: Not reported
TSDf Alt EPA ID: Not reported
TSDf Alt Name: Not reported
Waste Code Description: 541 - Photochemicals / photo processing waste
RCRA Code: D011
Meth Code: H01 - Transfer Station
Quantity Tons: 0.0065
Waste Quantity: 13
Quantity Unit: P
Additional Code 1: Not reported
Additional Code 2: Not reported
Additional Code 3: Not reported
Additional Code 4: Not reported
Additional Code 5: Not reported

Shipment Date: 19970502
Creation Date: 7/17/1997 0:00:00
Receipt Date: 19970504
Manifest ID: 96670549

Map ID
Direction
Distance
Elevation

MAP FINDINGS

Site

Database(s)

EDR ID Number
EPA ID Number

G2 GRAPHIC SVC BUREAU (Continued)

1000686101

Trans EPA ID: ILD984908202
Trans Name: Not reported
Trans 2 EPA ID: Not reported
Trans 2 Name: Not reported
TSDf EPA ID: CAT000613976
Trans Name: Not reported
TSDf Alt EPA ID: Not reported
TSDf Alt Name: Not reported
Waste Code Description: 541 - Photochemicals / photo processing waste
RCRA Code: D011
Meth Code: H01 - Transfer Station
Quantity Tons: 0.1251
Waste Quantity: 30
Quantity Unit: G
Additional Code 1: Not reported
Additional Code 2: Not reported
Additional Code 3: Not reported
Additional Code 4: Not reported
Additional Code 5: Not reported

Shipment Date: 19970502
Creation Date: 7/17/1997 0:00:00
Receipt Date: 19970504
Manifest ID: 96670549
Trans EPA ID: ILD984908202
Trans Name: Not reported
Trans 2 EPA ID: Not reported
Trans 2 Name: Not reported
TSDf EPA ID: CAT000613976
Trans Name: Not reported
TSDf Alt EPA ID: Not reported
TSDf Alt Name: Not reported
Waste Code Description: 541 - Photochemicals / photo processing waste
RCRA Code: D011
Meth Code: H01 - Transfer Station
Quantity Tons: 0.4378
Waste Quantity: 105
Quantity Unit: G
Additional Code 1: Not reported
Additional Code 2: Not reported
Additional Code 3: Not reported
Additional Code 4: Not reported
Additional Code 5: Not reported

Shipment Date: 19970408
Creation Date: 6/26/1997 0:00:00
Receipt Date: 19970418
Manifest ID: 96664141
Trans EPA ID: ILD984908202
Trans Name: Not reported
Trans 2 EPA ID: Not reported
Trans 2 Name: Not reported
TSDf EPA ID: CAT000613976
Trans Name: Not reported
TSDf Alt EPA ID: Not reported
TSDf Alt Name: Not reported
Waste Code Description: 541 - Photochemicals / photo processing waste

Map ID
Direction
Distance
Elevation

MAP FINDINGS

Site

Database(s)

EDR ID Number
EPA ID Number

G2 GRAPHIC SVC BUREAU (Continued)

1000686101

RCRA Code: D011
Meth Code: H01 - Transfer Station
Quantity Tons: 0.003
Waste Quantity: 6
Quantity Unit: P
Additional Code 1: Not reported
Additional Code 2: Not reported
Additional Code 3: Not reported
Additional Code 4: Not reported
Additional Code 5: Not reported

Shipment Date: 19970307
Creation Date: 6/26/1997 0:00:00
Receipt Date: 19970317
Manifest ID: 96466594
Trans EPA ID: ILD984908202
Trans Name: Not reported
Trans 2 EPA ID: Not reported
Trans 2 Name: Not reported
TSDf EPA ID: CAT000613976
Trans Name: Not reported
TSDf Alt EPA ID: CAT000613976
TSDf Alt Name: Not reported
Waste Code Description: 541 - Photochemicals / photo processing waste
RCRA Code: D011
Meth Code: H01 - Transfer Station
Quantity Tons: 0.0834
Waste Quantity: 20
Quantity Unit: G
Additional Code 1: Not reported
Additional Code 2: Not reported
Additional Code 3: Not reported
Additional Code 4: Not reported
Additional Code 5: Not reported

Shipment Date: 19970228
Creation Date: 6/26/1997 0:00:00
Receipt Date: 19970304
Manifest ID: 96640274
Trans EPA ID: CAD982433575
Trans Name: Not reported
Trans 2 EPA ID: Not reported
Trans 2 Name: Not reported
TSDf EPA ID: CAD981402522
Trans Name: Not reported
TSDf Alt EPA ID: CAD981402522
TSDf Alt Name: Not reported
Waste Code Description: 541 - Photochemicals / photo processing waste
RCRA Code: D011
Meth Code: R01 - Recycler
Quantity Tons: 0.25
Waste Quantity: 500
Quantity Unit: P
Additional Code 1: Not reported
Additional Code 2: Not reported
Additional Code 3: Not reported
Additional Code 4: Not reported

Map ID
Direction
Distance
Elevation

MAP FINDINGS

Site

Database(s)

EDR ID Number
EPA ID Number

G2 GRAPHIC SVC BUREAU (Continued)

1000686101

Additional Code 5: Not reported

Shipment Date: 19970128
Creation Date: 6/26/1997 0:00:00
Receipt Date: 19970131
Manifest ID: 96483249
Trans EPA ID: ILD984908202
Trans Name: Not reported
Trans 2 EPA ID: Not reported
Trans 2 Name: Not reported
TSDF EPA ID: CAT000613976
Trans Name: Not reported
TSDF Alt EPA ID: CAT000613976
TSDF Alt Name: Not reported
Waste Code Description: 541 - Photochemicals / photo processing waste
RCRA Code: D011
Meth Code: H01 - Transfer Station
Quantity Tons: 0.003
Waste Quantity: 6
Quantity Unit: P
Additional Code 1: Not reported
Additional Code 2: Not reported
Additional Code 3: Not reported
Additional Code 4: Not reported
Additional Code 5: Not reported

Additional Info:
Year: 1993
Gen EPA ID: CAD983633264

Shipment Date: 19931221
Creation Date: 9/14/1995 0:00:00
Receipt Date: 19931221
Manifest ID: 93093216
Trans EPA ID: CAD982433575
Trans Name: Not reported
Trans 2 EPA ID: Not reported
Trans 2 Name: Not reported
TSDF EPA ID: CAL000074670
Trans Name: Not reported
TSDF Alt EPA ID: Not reported
TSDF Alt Name: Not reported
Waste Code Description: 171 - Metal sludge (see 121
RCRA Code: D011
Meth Code: R01 - Recycler
Quantity Tons: 0.1251
Waste Quantity: 30
Quantity Unit: G
Additional Code 1: Not reported
Additional Code 2: Not reported
Additional Code 3: Not reported
Additional Code 4: Not reported
Additional Code 5: Not reported

Shipment Date: 19930917
Creation Date: 9/12/1995 0:00:00
Receipt Date: 19930921

Map ID
Direction
Distance
Elevation

MAP FINDINGS

Site

Database(s)

EDR ID Number
EPA ID Number

G2 GRAPHIC SVC BUREAU (Continued)

1000686101

Manifest ID: 93179097
Trans EPA ID: CAD982524613
Trans Name: Not reported
Trans 2 EPA ID: Not reported
Trans 2 Name: Not reported
TSDf EPA ID: CAD982524613
Trans Name: Not reported
TSDf Alt EPA ID: Not reported
TSDf Alt Name: Not reported
Waste Code Description: 541 - Photochemicals / photo processing waste
RCRA Code: D011
Meth Code: R01 - Recycler
Quantity Tons: 0.0625
Waste Quantity: 15
Quantity Unit: G
Additional Code 1: Not reported
Additional Code 2: Not reported
Additional Code 3: Not reported
Additional Code 4: Not reported
Additional Code 5: Not reported

Shipment Date: 19930917
Creation Date: 9/12/1995 0:00:00
Receipt Date: 19930921
Manifest ID: 93179097
Trans EPA ID: CAD982524613
Trans Name: Not reported
Trans 2 EPA ID: Not reported
Trans 2 Name: Not reported
TSDf EPA ID: CAD982524613
Trans Name: Not reported
TSDf Alt EPA ID: Not reported
TSDf Alt Name: Not reported
Waste Code Description: 541 - Photochemicals / photo processing waste
RCRA Code: D011
Meth Code: R01 - Recycler
Quantity Tons: 0.0115
Waste Quantity: 23
Quantity Unit: P
Additional Code 1: Not reported
Additional Code 2: Not reported
Additional Code 3: Not reported
Additional Code 4: Not reported
Additional Code 5: Not reported

Shipment Date: 19930629
Creation Date: 9/9/1995 0:00:00
Receipt Date: 19930630
Manifest ID: 93169693
Trans EPA ID: CAD982524613
Trans Name: Not reported
Trans 2 EPA ID: Not reported
Trans 2 Name: Not reported
TSDf EPA ID: CAD982524613
Trans Name: Not reported
TSDf Alt EPA ID: Not reported
TSDf Alt Name: Not reported

Map ID
Direction
Distance
Elevation

MAP FINDINGS

Site

Database(s)

EDR ID Number
EPA ID Number

G2 GRAPHIC SVC BUREAU (Continued)

1000686101

Waste Code Description: 541 - Photochemicals / photo processing waste
RCRA Code: D011
Meth Code: R01 - Recycler
Quantity Tons: 0.0095
Waste Quantity: 19
Quantity Unit: P
Additional Code 1: Not reported
Additional Code 2: Not reported
Additional Code 3: Not reported
Additional Code 4: Not reported
Additional Code 5: Not reported

Shipment Date: 19930629
Creation Date: 9/9/1995 0:00:00
Receipt Date: 19930629
Manifest ID: 93172436
Trans EPA ID: CAD982524613
Trans Name: Not reported
Trans 2 EPA ID: Not reported
Trans 2 Name: Not reported
TSDf EPA ID: CAL000074670
Trans Name: Not reported
TSDf Alt EPA ID: Not reported
TSDf Alt Name: Not reported
Waste Code Description: 171 - Metal sludge (see 121)
RCRA Code: D011
Meth Code: R01 - Recycler
Quantity Tons: 0.0208
Waste Quantity: 5
Quantity Unit: G
Additional Code 1: Not reported
Additional Code 2: Not reported
Additional Code 3: Not reported
Additional Code 4: Not reported
Additional Code 5: Not reported

Additional Info:

Year: 1996
Gen EPA ID: CAD983633264

Shipment Date: 19961211
Creation Date: 9/12/1997 0:00:00
Receipt Date: 19961216
Manifest ID: 96474111
Trans EPA ID: ILD984908202
Trans Name: Not reported
Trans 2 EPA ID: ILD984908202
Trans 2 Name: Not reported
TSDf EPA ID: CAT000613976
Trans Name: Not reported
TSDf Alt EPA ID: CAT000613976
TSDf Alt Name: Not reported
Waste Code Description: 541 - Photochemicals / photo processing waste
RCRA Code: D011
Meth Code: H01 - Transfer Station
Quantity Tons: 0.0834
Waste Quantity: 20

Map ID
Direction
Distance
Elevation

MAP FINDINGS

Site

Database(s)

EDR ID Number
EPA ID Number

G2 GRAPHIC SVC BUREAU (Continued)

1000686101

Quantity Unit: G
Additional Code 1: Not reported
Additional Code 2: Not reported
Additional Code 3: Not reported
Additional Code 4: Not reported
Additional Code 5: Not reported

Shipment Date: 19961203
Creation Date: 9/12/1997 0:00:00
Receipt Date: 19961209
Manifest ID: 96483214
Trans EPA ID: ILD984908202
Trans Name: Not reported
Trans 2 EPA ID: ILD984908202
Trans 2 Name: Not reported
TSDf EPA ID: CAT000613976
Trans Name: Not reported
TSDf Alt EPA ID: CAT000613976
TSDf Alt Name: Not reported
Waste Code Description: 541 - Photochemicals / photo processing waste
RCRA Code: D011
Meth Code: H01 - Transfer Station
Quantity Tons: 0.003
Waste Quantity: 6
Quantity Unit: P
Additional Code 1: Not reported
Additional Code 2: Not reported
Additional Code 3: Not reported
Additional Code 4: Not reported
Additional Code 5: Not reported

Shipment Date: 19961113
Creation Date: 9/12/1997 0:00:00
Receipt Date: 19961118
Manifest ID: 96483895
Trans EPA ID: ILD984908202
Trans Name: Not reported
Trans 2 EPA ID: ILD984908202
Trans 2 Name: Not reported
TSDf EPA ID: CAT000613976
Trans Name: Not reported
TSDf Alt EPA ID: CAT000613976
TSDf Alt Name: Not reported
Waste Code Description: 541 - Photochemicals / photo processing waste
RCRA Code: D011
Meth Code: H01 - Transfer Station
Quantity Tons: 0.0065
Waste Quantity: 13
Quantity Unit: P
Additional Code 1: Not reported
Additional Code 2: Not reported
Additional Code 3: Not reported
Additional Code 4: Not reported
Additional Code 5: Not reported

Shipment Date: 19960926
Creation Date: 9/12/1997 0:00:00

Map ID
Direction
Distance
Elevation

MAP FINDINGS

Site

Database(s)

EDR ID Number
EPA ID Number

G2 GRAPHIC SVC BUREAU (Continued)

1000686101

Receipt Date: 19961002
Manifest ID: 96476043
Trans EPA ID: ILD984908202
Trans Name: Not reported
Trans 2 EPA ID: ILD984908202
Trans 2 Name: Not reported
TSDf EPA ID: CAT000613976
Trans Name: Not reported
TSDf Alt EPA ID: CAT000613976
TSDf Alt Name: Not reported
Waste Code Description: 541 - Photochemicals / photo processing waste
RCRA Code: D011
Meth Code: H01 - Transfer Station
Quantity Tons: 0.0834
Waste Quantity: 20
Quantity Unit: G
Additional Code 1: Not reported
Additional Code 2: Not reported
Additional Code 3: Not reported
Additional Code 4: Not reported
Additional Code 5: Not reported

Shipment Date: 19960731
Creation Date: 9/12/1997 0:00:00
Receipt Date: 19960805
Manifest ID: 96145701
Trans EPA ID: ILD984908202
Trans Name: Not reported
Trans 2 EPA ID: ILD984908202
Trans 2 Name: Not reported
TSDf EPA ID: CAT000613976
Trans Name: Not reported
TSDf Alt EPA ID: Not reported
TSDf Alt Name: Not reported
Waste Code Description: 541 - Photochemicals / photo processing waste
RCRA Code: D011
Meth Code: H01 - Transfer Station
Quantity Tons: 0.029
Waste Quantity: 58
Quantity Unit: P
Additional Code 1: Not reported
Additional Code 2: Not reported
Additional Code 3: Not reported
Additional Code 4: Not reported
Additional Code 5: Not reported

Shipment Date: 19960626
Creation Date: 9/12/1997 0:00:00
Receipt Date: 19960701
Manifest ID: 96099031
Trans EPA ID: ILD984908202
Trans Name: Not reported
Trans 2 EPA ID: ILD984908202
Trans 2 Name: Not reported
TSDf EPA ID: CAT000613976
Trans Name: Not reported
TSDf Alt EPA ID: Not reported

Map ID
Direction
Distance
Elevation

MAP FINDINGS

Site

Database(s)

EDR ID Number
EPA ID Number

G2 GRAPHIC SVC BUREAU (Continued)

1000686101

TSDF Alt Name: Not reported
Waste Code Description: 541 - Photochemicals / photo processing waste
RCRA Code: D011
Meth Code: H01 - Transfer Station
Quantity Tons: 0.0625
Waste Quantity: 15
Quantity Unit: G
Additional Code 1: Not reported
Additional Code 2: Not reported
Additional Code 3: Not reported
Additional Code 4: Not reported
Additional Code 5: Not reported

Shipment Date: 19960612
Creation Date: 5/30/1997 0:00:00
Receipt Date: 19960619
Manifest ID: 95626808
Trans EPA ID: ILD984908202
Trans Name: Not reported
Trans 2 EPA ID: ILD984908202
Trans 2 Name: Not reported
TSDF EPA ID: ORD981766124
Trans Name: Not reported
TSDF Alt EPA ID: Not reported
TSDF Alt Name: Not reported
Waste Code Description: 541 - Photochemicals / photo processing waste
RCRA Code: D011
Meth Code: R01 - Recycler
Quantity Tons: 0.15
Waste Quantity: 300
Quantity Unit: P
Additional Code 1: Not reported
Additional Code 2: Not reported
Additional Code 3: Not reported
Additional Code 4: Not reported
Additional Code 5: Not reported

Shipment Date: 19960418
Creation Date: 10/16/1996 0:00:00
Receipt Date: 19960426
Manifest ID: 95979345
Trans EPA ID: ILD984908202
Trans Name: Not reported
Trans 2 EPA ID: ILD984908202
Trans 2 Name: Not reported
TSDF EPA ID: CAT000613976
Trans Name: Not reported
TSDF Alt EPA ID: Not reported
TSDF Alt Name: Not reported
Waste Code Description: 541 - Photochemicals / photo processing waste
RCRA Code: D011
Meth Code: H01 - Transfer Station
Quantity Tons: 0.003
Waste Quantity: 6
Quantity Unit: P
Additional Code 1: Not reported
Additional Code 2: Not reported

Map ID
Direction
Distance
Elevation

MAP FINDINGS

Site

Database(s)

EDR ID Number
EPA ID Number

G2 GRAPHIC SVC BUREAU (Continued)

1000686101

Additional Code 3: Not reported
Additional Code 4: Not reported
Additional Code 5: Not reported

Shipment Date: 19960328
Creation Date: 10/16/1996 0:00:00
Receipt Date: 19960402
Manifest ID: 95815761
Trans EPA ID: ILD984908202
Trans Name: Not reported
Trans 2 EPA ID: ILD984908202
Trans 2 Name: Not reported
TSDf EPA ID: CAT000613976
Trans Name: Not reported
TSDf Alt EPA ID: Not reported
TSDf Alt Name: Not reported
Waste Code Description: 541 - Photochemicals / photo processing waste
RCRA Code: D011
Meth Code: H01 - Transfer Station
Quantity Tons: 0.005
Waste Quantity: 10
Quantity Unit: P
Additional Code 1: Not reported
Additional Code 2: Not reported
Additional Code 3: Not reported
Additional Code 4: Not reported
Additional Code 5: Not reported

Shipment Date: 19960116
Creation Date: 10/9/1996 0:00:00
Receipt Date: 19960119
Manifest ID: 95815698
Trans EPA ID: ILD984908202
Trans Name: Not reported
Trans 2 EPA ID: ILD984908202
Trans 2 Name: Not reported
TSDf EPA ID: CAT000613976
Trans Name: Not reported
TSDf Alt EPA ID: CAT000613976
TSDf Alt Name: Not reported
Waste Code Description: 541 - Photochemicals / photo processing waste
RCRA Code: D011
Meth Code: H01 - Transfer Station
Quantity Tons: 0.0115
Waste Quantity: 23
Quantity Unit: P
Additional Code 1: Not reported
Additional Code 2: Not reported
Additional Code 3: Not reported
Additional Code 4: Not reported
Additional Code 5: Not reported

Additional Info:
Year: 1994
Gen EPA ID: CAD983633264

Shipment Date: 19941013

Map ID
Direction
Distance
Elevation

MAP FINDINGS

Site

Database(s)

EDR ID Number
EPA ID Number

G2 GRAPHIC SVC BUREAU (Continued)

1000686101

Creation Date: 3/26/1996 0:00:00
Receipt Date: 19941018
Manifest ID: 93585977
Trans EPA ID: CAD982524613
Trans Name: Not reported
Trans 2 EPA ID: Not reported
Trans 2 Name: Not reported
TSDf EPA ID: CAD982524613
Trans Name: Not reported
TSDf Alt EPA ID: Not reported
TSDf Alt Name: Not reported
Waste Code Description: 541 - Photochemicals / photo processing waste
RCRA Code: D011
Meth Code: R01 - Recycler
Quantity Tons: 0.0035
Waste Quantity: 7
Quantity Unit: P
Additional Code 1: Not reported
Additional Code 2: Not reported
Additional Code 3: Not reported
Additional Code 4: Not reported
Additional Code 5: Not reported

Shipment Date: 19940802
Creation Date: 3/26/1996 0:00:00
Receipt Date: 19940805
Manifest ID: 93585892
Trans EPA ID: CAD982524613
Trans Name: Not reported
Trans 2 EPA ID: Not reported
Trans 2 Name: Not reported
TSDf EPA ID: CAD982524613
Trans Name: Not reported
TSDf Alt EPA ID: Not reported
TSDf Alt Name: Not reported
Waste Code Description: 541 - Photochemicals / photo processing waste
RCRA Code: D011
Meth Code: R01 - Recycler
Quantity Tons: 0.0145
Waste Quantity: 29
Quantity Unit: P
Additional Code 1: Not reported
Additional Code 2: Not reported
Additional Code 3: Not reported
Additional Code 4: Not reported
Additional Code 5: Not reported

Shipment Date: 19940802
Creation Date: 3/26/1996 0:00:00
Receipt Date: 19940805
Manifest ID: 93585892
Trans EPA ID: CAD982524613
Trans Name: Not reported
Trans 2 EPA ID: Not reported
Trans 2 Name: Not reported
TSDf EPA ID: CAD982524613
Trans Name: Not reported

Map ID
Direction
Distance
Elevation

MAP FINDINGS

Site

Database(s)

EDR ID Number
EPA ID Number

G2 GRAPHIC SVC BUREAU (Continued)

1000686101

TSDF Alt EPA ID: Not reported
TSDF Alt Name: Not reported
Waste Code Description: 541 - Photochemicals / photo processing waste
RCRA Code: D011
Meth Code: R01 - Recycler
Quantity Tons: 0.0834
Waste Quantity: 20
Quantity Unit: G
Additional Code 1: Not reported
Additional Code 2: Not reported
Additional Code 3: Not reported
Additional Code 4: Not reported
Additional Code 5: Not reported

Shipment Date: 19940426
Creation Date: 10/5/1995 0:00:00
Receipt Date: 19940428
Manifest ID: 93179920
Trans EPA ID: CAD982524613
Trans Name: Not reported
Trans 2 EPA ID: Not reported
Trans 2 Name: Not reported
TSDF EPA ID: CAD982524613
Trans Name: Not reported
TSDF Alt EPA ID: Not reported
TSDF Alt Name: Not reported
Waste Code Description: 541 - Photochemicals / photo processing waste
RCRA Code: D011
Meth Code: R01 - Recycler
Quantity Tons: 0.0625
Waste Quantity: 15
Quantity Unit: G
Additional Code 1: Not reported
Additional Code 2: Not reported
Additional Code 3: Not reported
Additional Code 4: Not reported
Additional Code 5: Not reported

Shipment Date: 19940426
Creation Date: 10/5/1995 0:00:00
Receipt Date: 19940428
Manifest ID: 93179920
Trans EPA ID: CAD982524613
Trans Name: Not reported
Trans 2 EPA ID: Not reported
Trans 2 Name: Not reported
TSDF EPA ID: CAD982524613
Trans Name: Not reported
TSDF Alt EPA ID: Not reported
TSDF Alt Name: Not reported
Waste Code Description: 541 - Photochemicals / photo processing waste
RCRA Code: D011
Meth Code: R01 - Recycler
Quantity Tons: 0.028
Waste Quantity: 56
Quantity Unit: P
Additional Code 1: Not reported

Map ID
Direction
Distance
Elevation

MAP FINDINGS

Site

Database(s)

EDR ID Number
EPA ID Number

G2 GRAPHIC SVC BUREAU (Continued)

1000686101

Additional Code 2: Not reported
Additional Code 3: Not reported
Additional Code 4: Not reported
Additional Code 5: Not reported

Shipment Date: 19940113
Creation Date: 9/14/1995 0:00:00
Receipt Date: 19940117
Manifest ID: 93142387
Trans EPA ID: CAD982524613
Trans Name: Not reported
Trans 2 EPA ID: Not reported
Trans 2 Name: Not reported
TSDf EPA ID: CAD982524613
Trans Name: Not reported
TSDf Alt EPA ID: Not reported
TSDf Alt Name: Not reported
Waste Code Description: 541 - Photochemicals / photo processing waste
RCRA Code: D011
Meth Code: R01 - Recycler
Quantity Tons: 0.0417
Waste Quantity: 10
Quantity Unit: G
Additional Code 1: Not reported
Additional Code 2: Not reported
Additional Code 3: Not reported
Additional Code 4: Not reported
Additional Code 5: Not reported

Additional Info:
Year: 1998
Gen EPA ID: CAD983633264

Shipment Date: 19980422
Creation Date: 6/26/1998 0:00:00
Receipt Date: 19980429
Manifest ID: 97266967
Trans EPA ID: CAD982433575
Trans Name: Not reported
Trans 2 EPA ID: Not reported
Trans 2 Name: Not reported
TSDf EPA ID: CAD981402522
Trans Name: Not reported
TSDf Alt EPA ID: CAD981402522
TSDf Alt Name: Not reported
Waste Code Description: 541 - Photochemicals / photo processing waste
RCRA Code: D011
Meth Code: R01 - Recycler
Quantity Tons: 0.25
Waste Quantity: 500
Quantity Unit: P
Additional Code 1: Not reported
Additional Code 2: Not reported
Additional Code 3: Not reported
Additional Code 4: Not reported
Additional Code 5: Not reported

Map ID
Direction
Distance
Elevation

MAP FINDINGS

Site

Database(s)

EDR ID Number
EPA ID Number

G2 GRAPHIC SVC BUREAU (Continued)

1000686101

Additional Info:

Year: 1995
Gen EPA ID: CAD983633264

Shipment Date: 19951026
Creation Date: 7/26/1996 0:00:00
Receipt Date: 19951026
Manifest ID: 95183113
Trans EPA ID: CAD982433575
Trans Name: Not reported
Trans 2 EPA ID: Not reported
Trans 2 Name: Not reported
TSDf EPA ID: CAL000074670
Trans Name: Not reported
TSDf Alt EPA ID: Not reported
TSDf Alt Name: Not reported
Waste Code Description: 171 - Metal sludge (see 121
RCRA Code: D011
Meth Code: R01 - Recycler
Quantity Tons: 0.1251
Waste Quantity: 30
Quantity Unit: G
Additional Code 1: Not reported
Additional Code 2: Not reported
Additional Code 3: Not reported
Additional Code 4: Not reported
Additional Code 5: Not reported

Shipment Date: 19951006
Creation Date: 7/26/1996 0:00:00
Receipt Date: 19951010
Manifest ID: 95625592
Trans EPA ID: ILD984908202
Trans Name: Not reported
Trans 2 EPA ID: ILD984908202
Trans 2 Name: Not reported
TSDf EPA ID: CAT000613976
Trans Name: Not reported
TSDf Alt EPA ID: Not reported
TSDf Alt Name: Not reported
Waste Code Description: 541 - Photochemicals / photo processing waste
RCRA Code: D011
Meth Code: H01 - Transfer Station
Quantity Tons: 0.029
Waste Quantity: 58
Quantity Unit: P
Additional Code 1: Not reported
Additional Code 2: Not reported
Additional Code 3: Not reported
Additional Code 4: Not reported
Additional Code 5: Not reported

Shipment Date: 19951006
Creation Date: 7/26/1996 0:00:00
Receipt Date: 19951010
Manifest ID: 95625592
Trans EPA ID: ILD984908202

Map ID
Direction
Distance
Elevation

MAP FINDINGS

Site

Database(s)

EDR ID Number
EPA ID Number

G2 GRAPHIC SVC BUREAU (Continued)

1000686101

Trans Name: Not reported
Trans 2 EPA ID: ILD984908202
Trans 2 Name: Not reported
TSDf EPA ID: CAT000613976
Trans Name: Not reported
TSDf Alt EPA ID: Not reported
TSDf Alt Name: Not reported
Waste Code Description: 541 - Photochemicals / photo processing waste
RCRA Code: D011
Meth Code: H01 - Transfer Station
Quantity Tons: 0.0834
Waste Quantity: 20
Quantity Unit: G
Additional Code 1: Not reported
Additional Code 2: Not reported
Additional Code 3: Not reported
Additional Code 4: Not reported
Additional Code 5: Not reported

Shipment Date: 19950130
Creation Date: 3/29/1996 0:00:00
Receipt Date: 19950201
Manifest ID: 93588139
Trans EPA ID: CAD982524613
Trans Name: Not reported
Trans 2 EPA ID: Not reported
Trans 2 Name: Not reported
TSDf EPA ID: CAD982524613
Trans Name: Not reported
TSDf Alt EPA ID: Not reported
TSDf Alt Name: Not reported
Waste Code Description: 541 - Photochemicals / photo processing waste
RCRA Code: D011
Meth Code: R01 - Recycler
Quantity Tons: 0.0834
Waste Quantity: 20
Quantity Unit: G
Additional Code 1: Not reported
Additional Code 2: Not reported
Additional Code 3: Not reported
Additional Code 4: Not reported
Additional Code 5: Not reported

Shipment Date: 19950112
Creation Date: 3/28/1996 0:00:00
Receipt Date: 19950117
Manifest ID: 93685585
Trans EPA ID: CAD982433575
Trans Name: Not reported
Trans 2 EPA ID: Not reported
Trans 2 Name: Not reported
TSDf EPA ID: CAL000074670
Trans Name: Not reported
TSDf Alt EPA ID: CAL000074670
TSDf Alt Name: Not reported
Waste Code Description: 171 - Metal sludge (see 121
RCRA Code: D011

Map ID
Direction
Distance
Elevation

MAP FINDINGS

Site

Database(s)

EDR ID Number
EPA ID Number

G2 GRAPHIC SVC BUREAU (Continued)

1000686101

Meth Code: R01 - Recycler
Quantity Tons: 0.075
Waste Quantity: 150
Quantity Unit: P
Additional Code 1: Not reported
Additional Code 2: Not reported
Additional Code 3: Not reported
Additional Code 4: Not reported
Additional Code 5: Not reported

HWTS:

Name: G2 GRAPHIC SVC BUREAU
Address: 7014 SUNSET BLVD
Address 2: Not reported
City,State,Zip: LOS ANGELES, CA 900280000
EPA ID: CAD983633264
Inactive Date: 06/30/1999
Create Date: 05/01/1992
Last Act Date: 08/10/2004
Mailing Name: Not reported
Mailing Address: 5510 CLEON AVE
Mailing Address 2: Not reported
Mailing City,State,Zip: NORTH HOLLYWOOD, CA 916017510
Owner Name: JOHN BEARD
Owner Address: 7014 W SUNSET BLVD
Owner Address 2: Not reported
Owner City,State,Zip: LOS ANGELES, CA 900287510
Contact Name: --
Contact Address: INACTIVE PER VQ99 - BMI
Contact Address 2: Not reported
City,State,Zip: --, 99 999990000

P125
North
1/8-1/4
0.213 mi.
1125 ft.

1725 N HIGHLAND AVE
LOS ANGELES, CA
Site 1 of 19 in cluster P

UST U004300518
N/A

Relative:
Higher
Actual:
385 ft.

LOS ANGELES UST:
Name: Not reported
Address: 1725 N HIGHLAND AVE
City,State,Zip: LOS ANGELES, CA
Facility ID: Not reported
Last Run Date: 01/01/1900
Status: HISTORICAL

Map ID
 Direction
 Distance
 Elevation

MAP FINDINGS

Site

Database(s)

EDR ID Number
 EPA ID Number

M126
South
1/8-1/4
0.219 mi.
1155 ft.

WEHO TOWING INC WEHO AUTO REPAIR
1318 N HIGHLAND AVE
LOS ANGELES, CA 90028

RCRA NonGen / NLR

1024868503
N/A

Site 6 of 8 in cluster M

Relative:
Lower

RCRA NonGen / NLR:

Actual:
321 ft.

Date Form Received by Agency: 2018-06-21 00:00:00.0
 Handler Name: WEHO TOWING INC WEHO AUTO REPAIR
 Handler Address: 1318 N HIGHLAND AVE
 Handler City,State,Zip: LOS ANGELES, CA 90028
 EPA ID: CAL000437108
 Contact Name: ARAM MANOYAN
 Contact Address: 1318 N HIGHLAND AVE
 Contact City,State,Zip: LOS ANGELES, CA 90028
 Contact Telephone: 323-304-5222
 Contact Fax: 323-304-5222
 Contact Email: WEHOTOWING@GMAIL.COM
 Contact Title: Not reported
 EPA Region: 09
 Land Type: Not reported
 Federal Waste Generator Description: Not a generator, verified
 Non-Notifier: Not reported
 Biennial Report Cycle: Not reported
 Accessibility: Not reported
 Active Site Indicator: Handler Activities
 State District Owner: Not reported
 State District: Not reported
 Mailing Address: 1318 N HIGHLAND AVE
 Mailing City,State,Zip: LOS ANGELES, CA 90028
 Owner Name: ARAM MANOYAN
 Owner Type: Other
 Operator Name: ARAM MANOYAN
 Operator Type: Other
 Short-Term Generator Activity: No
 Importer Activity: No
 Mixed Waste Generator: No
 Transporter Activity: No
 Transfer Facility Activity: No
 Recycler Activity with Storage: No
 Small Quantity On-Site Burner Exemption: No
 Smelting Melting and Refining Furnace Exemption: No
 Underground Injection Control: No
 Off-Site Waste Receipt: No
 Universal Waste Indicator: Yes
 Universal Waste Destination Facility: Yes
 Federal Universal Waste: No
 Active Site Fed-Reg Treatment Storage and Disposal Facility: Not reported
 Active Site Converter Treatment storage and Disposal Facility: Not reported
 Active Site State-Reg Treatment Storage and Disposal Facility: Not reported
 Active Site State-Reg Handler: ---
 Federal Facility Indicator: Not reported
 Hazardous Secondary Material Indicator: N
 Sub-Part K Indicator: Not reported
 Commercial TSD Indicator: No
 Treatment Storage and Disposal Type: Not reported
 2018 GPRA Permit Baseline: Not on the Baseline
 2018 GPRA Renewals Baseline: Not on the Baseline
 Permit Renewals Workload Universe: Not reported

Map ID
Direction
Distance
Elevation

MAP FINDINGS

Site

Database(s)

EDR ID Number
EPA ID Number

WEHO TOWING INC WEHO AUTO REPAIR (Continued)

1024868503

Permit Workload Universe: Not reported
Permit Progress Universe: Not reported
Post-Closure Workload Universe: Not reported
Closure Workload Universe: Not reported
202 GPRA Corrective Action Baseline: No
Corrective Action Workload Universe: No
Subject to Corrective Action Universe: No
Non-TSDFs Where RCRA CA has Been Imposed Universe: No
TSDFs Potentially Subject to CA Under 3004 (u)/(v) Universe: No
TSDFs Only Subject to CA under Discretionary Auth Universe: No
Corrective Action Priority Ranking: No NCAPS ranking
Environmental Control Indicator: No
Institutional Control Indicator: No
Human Exposure Controls Indicator: N/A
Groundwater Controls Indicator: N/A
Operating TSDF Universe: Not reported
Full Enforcement Universe: Not reported
Significant Non-Complier Universe: No
Unaddressed Significant Non-Complier Universe: No
Addressed Significant Non-Complier Universe: No
Significant Non-Complier With a Compliance Schedule Universe: No
Financial Assurance Required: Not reported
Handler Date of Last Change: 2018-09-07 19:38:28.0
Recognized Trader-Importer: No
Recognized Trader-Exporter: No
Importer of Spent Lead Acid Batteries: No
Exporter of Spent Lead Acid Batteries: No
Recycler Activity Without Storage: No
Manifest Broker: No
Sub-Part P Indicator: No

Handler - Owner Operator:

Owner/Operator Indicator: Owner
Owner/Operator Name: ARAM MANOYAN
Legal Status: Other
Date Became Current: Not reported
Date Ended Current: Not reported
Owner/Operator Address: 1318 N HIGHLAND AVE
Owner/Operator City,State,Zip: LOS ANGELES, CA 90028
Owner/Operator Telephone: 323-304-5222
Owner/Operator Telephone Ext: Not reported
Owner/Operator Fax: Not reported
Owner/Operator Email: Not reported

Owner/Operator Indicator: Operator
Owner/Operator Name: ARAM MANOYAN
Legal Status: Other
Date Became Current: Not reported
Date Ended Current: Not reported
Owner/Operator Address: 1318 N HIGHLAND AVE
Owner/Operator City,State,Zip: LOS ANGELES, CA 90028
Owner/Operator Telephone: 323-304-5222
Owner/Operator Telephone Ext: Not reported
Owner/Operator Fax: Not reported
Owner/Operator Email: Not reported

Map ID
Direction
Distance
Elevation

MAP FINDINGS

Site

Database(s)

EDR ID Number
EPA ID Number

WEHO TOWING INC WEHO AUTO REPAIR (Continued)

1024868503

Historic Generators:

Receive Date: 2018-06-21 00:00:00.0
Handler Name: WEHO TOWING INC WEHO AUTO REPAIR
Federal Waste Generator Description: Not a generator, verified
State District Owner: Not reported
Large Quantity Handler of Universal Waste: No
Recognized Trader Importer: No
Recognized Trader Exporter: No
Spent Lead Acid Battery Importer: No
Spent Lead Acid Battery Exporter: No
Current Record: Yes
Non Storage Recycler Activity: Not reported
Electronic Manifest Broker: Not reported

List of NAICS Codes and Descriptions:

NAICS Code: 811111
NAICS Description: GENERAL AUTOMOTIVE REPAIR

Facility Has Received Notices of Violations:

Violations: No Violations Found

Evaluation Action Summary:

Evaluations: No Evaluations Found

M127
South
1/8-1/4
0.219 mi.
1155 ft.

CARLOS AUTO BODY
1318 N HIGHLAND AVE
LOS ANGELES, CA 90028

HAZMAT **S123537188**
CERS HAZ WASTE **N/A**

Site 7 of 8 in cluster M

Relative:

CERS HAZ WASTE:

Lower
Actual:
321 ft.

Name: CARLOS AUTO BODY
Address: 1318 N HIGHLAND AVE
City,State,Zip: LOS ANGELES, CA 90028
Site ID: 16609
CERS ID: 10239565
CERS Description: Hazardous Waste Generator

Evaluation:

Eval General Type: Compliance Evaluation Inspection
Eval Date: 10-09-2013
Violations Found: No
Eval Type: Routine done by local agency
Eval Notes: Not reported
Eval Division: Los Angeles County Fire Department
Eval Program: HW
Eval Source: CERS

Eval General Type: Compliance Evaluation Inspection
Eval Date: 10-09-2013
Violations Found: Yes
Eval Type: Routine done by local agency
Eval Notes: INSPECTED BY: M.N. FLOREZ CONSENT BY GIVEN: ALEX BAGDASSARIAN
Eval Division: Los Angeles County Fire Department
Eval Program: HW

Map ID
Direction
Distance
Elevation

MAP FINDINGS

Site

Database(s)

EDR ID Number
EPA ID Number

CARLOS AUTO BODY (Continued)

S123537188

Eval Source: CERS

Eval General Type: Compliance Evaluation Inspection
Eval Date: 11-19-2019
Violations Found: No
Eval Type: Routine done by local agency
Eval Notes: Patrick Tchatabachian, Manager
Eval Division: Los Angeles County Fire Department
Eval Program: HW
Eval Source: CERS

Eval General Type: Compliance Evaluation Inspection
Eval Date: 12-20-2016
Violations Found: No
Eval Type: Routine done by local agency
Eval Notes: Alex Bagdassarian
Eval Division: Los Angeles County Fire Department
Eval Program: HW
Eval Source: CERS

Coordinates:
Site ID: 16609
Facility Name: CARLOS AUTO BODY
Env Int Type Code: HWG
Program ID: 10239565
Coord Name: Not reported
Ref Point Type Desc: Center of a facility or station.
Latitude: 34.094940
Longitude: -118.338260

Affiliation:
Affiliation Type Desc: CUPA District
Entity Name: Los Angeles City Fire Department
Entity Title: Not reported
Affiliation Address: 200 North Main Street, Room 1780
Affiliation City: Los Angeles
Affiliation State: CA
Affiliation Country: Not reported
Affiliation Zip: 90012
Affiliation Phone: (213) 978-3680

Affiliation Type Desc: Parent Corporation
Entity Name: CARLOS AUTO BODY
Entity Title: Not reported
Affiliation Address: Not reported
Affiliation City: Not reported
Affiliation State: Not reported
Affiliation Country: Not reported
Affiliation Zip: Not reported
Affiliation Phone: Not reported

Affiliation Type Desc: Facility Mailing Address
Entity Name: Mailing Address
Entity Title: Not reported
Affiliation Address: 1318 N HIGHLAND AV
Affiliation City: LOS ANGELES

Map ID
Direction
Distance
Elevation

MAP FINDINGS

Site

Database(s)

EDR ID Number
EPA ID Number

CARLOS AUTO BODY (Continued)

S123537188

Affiliation State: CA
Affiliation Country: Not reported
Affiliation Zip: 90028
Affiliation Phone: Not reported

LOS ANGELES HM:

Name: CARLOS AUTO BODY
Address: 1318 N HIGHLAND AVE
City,State,Zip: LOS ANGELES, CA 90028
Facility ID: FA0000150
Last Run Date: 06/01/2019
Status: INACTIVE

M128
South
1/8-1/4
0.219 mi.
1155 ft.

CARLOS AUTO BODY REPAIR
1318 N HIGHLAND AVE
HOLLYWOOD, CA 90028

RCRA NonGen / NLR **1024798353**
N/A

Site 8 of 8 in cluster M

Relative:
Lower
Actual:
321 ft.

RCRA NonGen / NLR:
Date Form Received by Agency: 1999-04-23 00:00:00.0
Handler Name: CARLOS AUTO BODY REPAIR
Handler Address: 1318 N HIGHLAND AVE
Handler City,State,Zip: HOLLYWOOD, CA 90028-0000
EPA ID: CAL000200588
Contact Name: MARIA BAGDASSARIAN
Contact Address: 1318 N HIGHLAND AVE
Contact City,State,Zip: HOLLYWOOD, CA 90028
Contact Telephone: 323-462-4596
Contact Fax: 000-000-0000
Contact Email: CAME TALMAN@MSN.COM
Contact Title: Not reported
EPA Region: 09
Land Type: Not reported
Federal Waste Generator Description: Not a generator, verified
Non-Notifier: Not reported
Biennial Report Cycle: Not reported
Accessibility: Not reported
Active Site Indicator: Handler Activities
State District Owner: Not reported
State District: Not reported
Mailing Address: 1318 N HIGHLAND AVE
Mailing City,State,Zip: LOS ANGELES, CA 90028-0000
Owner Name: AGOP C BAGDASSARIAN
Owner Type: Other
Operator Name: MARIA BAGDASSARIAN
Operator Type: Other
Short-Term Generator Activity: No
Importer Activity: No
Mixed Waste Generator: No
Transporter Activity: No
Transfer Facility Activity: No
Recycler Activity with Storage: No
Small Quantity On-Site Burner Exemption: No
Smelting Melting and Refining Furnace Exemption: No
Underground Injection Control: No

Map ID
Direction
Distance
Elevation

MAP FINDINGS

Site

Database(s)

EDR ID Number
EPA ID Number

CARLOS AUTO BODY REPAIR (Continued)

1024798353

Off-Site Waste Receipt: No
Universal Waste Indicator: Yes
Universal Waste Destination Facility: Yes
Federal Universal Waste: No
Active Site Fed-Reg Treatment Storage and Disposal Facility: Not reported
Active Site Converter Treatment storage and Disposal Facility: Not reported
Active Site State-Reg Treatment Storage and Disposal Facility: Not reported
Active Site State-Reg Handler: ---
Federal Facility Indicator: Not reported
Hazardous Secondary Material Indicator: N
Sub-Part K Indicator: Not reported
Commercial TSD Indicator: No
Treatment Storage and Disposal Type: Not reported
2018 GPRA Permit Baseline: Not on the Baseline
2018 GPRA Renewals Baseline: Not on the Baseline
Permit Renewals Workload Universe: Not reported
Permit Workload Universe: Not reported
Permit Progress Universe: Not reported
Post-Closure Workload Universe: Not reported
Closure Workload Universe: Not reported
202 GPRA Corrective Action Baseline: No
Corrective Action Workload Universe: No
Subject to Corrective Action Universe: No
Non-TSDs Where RCRA CA has Been Imposed Universe: No
TSDs Potentially Subject to CA Under 3004 (u)/(v) Universe: No
TSDs Only Subject to CA under Discretionary Auth Universe: No
Corrective Action Priority Ranking: No NCAPS ranking
Environmental Control Indicator: No
Institutional Control Indicator: No
Human Exposure Controls Indicator: N/A
Groundwater Controls Indicator: N/A
Operating TSDF Universe: Not reported
Full Enforcement Universe: Not reported
Significant Non-Complier Universe: No
Unaddressed Significant Non-Complier Universe: No
Addressed Significant Non-Complier Universe: No
Significant Non-Complier With a Compliance Schedule Universe: No
Financial Assurance Required: Not reported
Handler Date of Last Change: 2018-09-05 15:44:28.0
Recognized Trader-Importer: No
Recognized Trader-Exporter: No
Importer of Spent Lead Acid Batteries: No
Exporter of Spent Lead Acid Batteries: No
Recycler Activity Without Storage: No
Manifest Broker: No
Sub-Part P Indicator: No

Handler - Owner Operator:

Owner/Operator Indicator: Owner
Owner/Operator Name: AGOP C BAGDASSARIAN
Legal Status: Other
Date Became Current: Not reported
Date Ended Current: Not reported
Owner/Operator Address: 1318 N HIGHLAND AVE
Owner/Operator City,State,Zip: HOLLYWOOD, CA 90028-0000
Owner/Operator Telephone: 323-462-4596

Map ID
Direction
Distance
Elevation

MAP FINDINGS

Site

Database(s)

EDR ID Number
EPA ID Number

CARLOS AUTO BODY REPAIR (Continued)

1024798353

Owner/Operator Telephone Ext: Not reported
Owner/Operator Fax: Not reported
Owner/Operator Email: Not reported

Owner/Operator Indicator: Operator
Owner/Operator Name: MARIA BAGDASSARIAN
Legal Status: Other
Date Became Current: Not reported
Date Ended Current: Not reported
Owner/Operator Address: 1318 N HIGHLAND AVE
Owner/Operator City,State,Zip: HOLLYWOOD, CA 90028
Owner/Operator Telephone: 323-462-4596
Owner/Operator Telephone Ext: Not reported
Owner/Operator Fax: Not reported
Owner/Operator Email: Not reported

Historic Generators:

Receive Date: 1999-04-23 00:00:00.0
Handler Name: CARLOS AUTO BODY REPAIR
Federal Waste Generator Description: Not a generator, verified
State District Owner: Not reported
Large Quantity Handler of Universal Waste: No
Recognized Trader Importer: No
Recognized Trader Exporter: No
Spent Lead Acid Battery Importer: No
Spent Lead Acid Battery Exporter: No
Current Record: Yes
Non Storage Recycler Activity: Not reported
Electronic Manifest Broker: Not reported

List of NAICS Codes and Descriptions:

NAICS Code: 56299
NAICS Description: ALL OTHER WASTE MANAGEMENT SERVICES

Facility Has Received Notices of Violations:

Violations: No Violations Found

Evaluation Action Summary:

Evaluations: No Evaluations Found

Q129
South
1/8-1/4
0.220 mi.
1159 ft.

RAY THE RETOUCHER
1330-1/2 N HIGHLAND AVE
LOS ANGELES, CA 90028

Site 1 of 16 in cluster Q

RCRA-SQG 1000597777
N/A

Relative:
Lower
Actual:
321 ft.

RCRA-SQG:
Date Form Received by Agency: 1992-02-04 00:00:00.0
Handler Name: RAY THE RETOUCHER
Handler Address: 1330-1/2 N HIGHLAND AVE
Handler City,State,Zip: LOS ANGELES, CA 90028
EPA ID: CAD983618042
Contact Name: KEITH KYZER
Contact Address: 1330 1/2 N HIGHLAND AVE
Contact City,State,Zip: LOS ANGELES, CA 90028

Map ID
Direction
Distance
Elevation

MAP FINDINGS

Site

Database(s)

EDR ID Number
EPA ID Number

RAY THE RETOUCHER (Continued)

1000597777

Contact Telephone: 213-463-0555
Contact Fax: Not reported
Contact Email: Not reported
Contact Title: Not reported
EPA Region: 09
Land Type: Private
Federal Waste Generator Description: Small Quantity Generator
Non-Notifier: Not reported
Biennial Report Cycle: Not reported
Accessibility: Not reported
Active Site Indicator: Handler Activities
State District Owner: Not reported
State District: Not reported
Mailing Address: N HIGHLAND AVE
Mailing City, State, Zip: LOS ANGELES, CA 90028
Owner Name: KYZER BRADLEY CORP
Owner Type: Private
Operator Name: Not reported
Operator Type: Not reported
Short-Term Generator Activity: No
Importer Activity: No
Mixed Waste Generator: No
Transporter Activity: No
Transfer Facility Activity: No
Recycler Activity with Storage: No
Small Quantity On-Site Burner Exemption: No
Smelting Melting and Refining Furnace Exemption: No
Underground Injection Control: No
Off-Site Waste Receipt: No
Universal Waste Indicator: No
Universal Waste Destination Facility: No
Federal Universal Waste: No
Active Site Fed-Reg Treatment Storage and Disposal Facility: Not reported
Active Site Converter Treatment storage and Disposal Facility: Not reported
Active Site State-Reg Treatment Storage and Disposal Facility: Not reported
Active Site State-Reg Handler: ---
Federal Facility Indicator: Not reported
Hazardous Secondary Material Indicator: NN
Sub-Part K Indicator: Not reported
Commercial TSD Indicator: No
Treatment Storage and Disposal Type: Not reported
2018 GPRA Permit Baseline: Not on the Baseline
2018 GPRA Renewals Baseline: Not on the Baseline
Permit Renewals Workload Universe: Not reported
Permit Workload Universe: Not reported
Permit Progress Universe: Not reported
Post-Closure Workload Universe: Not reported
Closure Workload Universe: Not reported
202 GPRA Corrective Action Baseline: No
Corrective Action Workload Universe: No
Subject to Corrective Action Universe: No
Non-TSDs Where RCRA CA has Been Imposed Universe: No
TSDs Potentially Subject to CA Under 3004 (u)/(v) Universe: No
TSDs Only Subject to CA under Discretionary Auth Universe: No
Corrective Action Priority Ranking: No NCAPS ranking
Environmental Control Indicator: No
Institutional Control Indicator: No

Map ID
Direction
Distance
Elevation

MAP FINDINGS

Site

Database(s)

EDR ID Number
EPA ID Number

RAY THE RETOUCHER (Continued)

1000597777

Human Exposure Controls Indicator: N/A
Groundwater Controls Indicator: N/A
Operating TSDF Universe: Not reported
Full Enforcement Universe: Not reported
Significant Non-Complier Universe: No
Unaddressed Significant Non-Complier Universe: No
Addressed Significant Non-Complier Universe: No
Significant Non-Complier With a Compliance Schedule Universe: No
Financial Assurance Required: Not reported
Handler Date of Last Change: 2000-09-15 17:30:39.0
Recognized Trader-Importer: No
Recognized Trader-Exporter: No
Importer of Spent Lead Acid Batteries: No
Exporter of Spent Lead Acid Batteries: No
Recycler Activity Without Storage: Not reported
Manifest Broker: Not reported
Sub-Part P Indicator: No

Handler - Owner Operator:

Owner/Operator Indicator: Owner
Owner/Operator Name: KYZER BRADLEY CORP
Legal Status: Private
Date Became Current: Not reported
Date Ended Current: Not reported
Owner/Operator Address: 1330 1/2 N HIGHLAND AVE
Owner/Operator City,State,Zip: LOS ANGELES, CA 90028
Owner/Operator Telephone: 213-463-0555
Owner/Operator Telephone Ext: Not reported
Owner/Operator Fax: Not reported
Owner/Operator Email: Not reported

Historic Generators:

Receive Date: 1992-02-04 00:00:00.0
Handler Name: RAY THE RETOUCHER
Federal Waste Generator Description: Small Quantity Generator
State District Owner: Not reported
Large Quantity Handler of Universal Waste: No
Recognized Trader Importer: No
Recognized Trader Exporter: No
Spent Lead Acid Battery Importer: No
Spent Lead Acid Battery Exporter: No
Current Record: Yes
Non Storage Recycler Activity: Not reported
Electronic Manifest Broker: Not reported

List of NAICS Codes and Descriptions:

NAICS Codes: No NAICS Codes Found

Facility Has Received Notices of Violations:

Violations: No Violations Found

Evaluation Action Summary:

Evaluations: No Evaluations Found

Map ID
 Direction
 Distance
 Elevation

MAP FINDINGS

Site

Database(s)

EDR ID Number
 EPA ID Number

R130
East
1/8-1/4
0.229 mi.
1209 ft.

HOLLYWOOD PRINTWORKS
6613 SUNSET BLVD
LOS ANGELES, CA 90028

RCRA-SQG 1000117174
ECHO N/A
FINDS

Site 1 of 3 in cluster R

Relative:
Higher

RCRA-SQG:

Actual:
352 ft.

Date Form Received by Agency: 1996-12-02 00:00:00.0
 Handler Name: HOLLYWOOD PRINTWORKS
 Handler Address: 6613 SUNSET BLVD
 Handler City,State,Zip: LOS ANGELES, CA 90028
 EPA ID: CAD982348229
 Contact Name: BRUCE FISHER
 Contact Address: 6613 SUNSET BLVD
 Contact City,State,Zip: LOS ANGELES, CA 90028
 Contact Telephone: 213-465-4144
 Contact Fax: Not reported
 Contact Email: Not reported
 Contact Title: Not reported
 EPA Region: 09
 Land Type: Private
 Federal Waste Generator Description: Small Quantity Generator
 Non-Notifier: Not reported
 Biennial Report Cycle: Not reported
 Accessibility: Not reported
 Active Site Indicator: Handler Activities
 State District Owner: CA
 State District: 4R
 Mailing Address: 6613 SUNSET BLVD
 Mailing City,State,Zip: LOS ANGELES, CA 90028
 Owner Name: FISHER AND ASSOCIATES INC
 Owner Type: Private
 Operator Name: NOT REQUIRED
 Operator Type: Private
 Short-Term Generator Activity: No
 Importer Activity: No
 Mixed Waste Generator: No
 Transporter Activity: No
 Transfer Facility Activity: No
 Recycler Activity with Storage: No
 Small Quantity On-Site Burner Exemption: No
 Smelting Melting and Refining Furnace Exemption: No
 Underground Injection Control: No
 Off-Site Waste Receipt: No
 Universal Waste Indicator: No
 Universal Waste Destination Facility: No
 Federal Universal Waste: No
 Active Site Fed-Reg Treatment Storage and Disposal Facility: Not reported
 Active Site Converter Treatment storage and Disposal Facility: Not reported
 Active Site State-Reg Treatment Storage and Disposal Facility: Not reported
 Active Site State-Reg Handler: ---
 Federal Facility Indicator: Not reported
 Hazardous Secondary Material Indicator: NN
 Sub-Part K Indicator: Not reported
 Commercial TSD Indicator: No
 Treatment Storage and Disposal Type: Not reported
 2018 GPRP Permit Baseline: Not on the Baseline
 2018 GPRP Renewals Baseline: Not on the Baseline
 Permit Renewals Workload Universe: Not reported

Map ID
Direction
Distance
Elevation

MAP FINDINGS

Site

Database(s)

EDR ID Number
EPA ID Number

HOLLYWOOD PRINTWORKS (Continued)

1000117174

Permit Workload Universe: Not reported
Permit Progress Universe: Not reported
Post-Closure Workload Universe: Not reported
Closure Workload Universe: Not reported
202 GPRA Corrective Action Baseline: No
Corrective Action Workload Universe: No
Subject to Corrective Action Universe: No
Non-TSDFs Where RCRA CA has Been Imposed Universe: No
TSDFs Potentially Subject to CA Under 3004 (u)/(v) Universe: No
TSDFs Only Subject to CA under Discretionary Auth Universe: No
Corrective Action Priority Ranking: No NCAPS ranking
Environmental Control Indicator: No
Institutional Control Indicator: No
Human Exposure Controls Indicator: N/A
Groundwater Controls Indicator: N/A
Operating TSDF Universe: Not reported
Full Enforcement Universe: Not reported
Significant Non-Complier Universe: No
Unaddressed Significant Non-Complier Universe: No
Addressed Significant Non-Complier Universe: No
Significant Non-Complier With a Compliance Schedule Universe: No
Financial Assurance Required: Not reported
Handler Date of Last Change: 2002-06-27 03:33:16.0
Recognized Trader-Importer: No
Recognized Trader-Exporter: No
Importer of Spent Lead Acid Batteries: No
Exporter of Spent Lead Acid Batteries: No
Recycler Activity Without Storage: Not reported
Manifest Broker: Not reported
Sub-Part P Indicator: No

Handler - Owner Operator:

Owner/Operator Indicator: Owner
Owner/Operator Name: FISHER AND ASSOCIATES INC
Legal Status: Private
Date Became Current: Not reported
Date Ended Current: Not reported
Owner/Operator Address: 6613 SUNSET BLVD
Owner/Operator City,State,Zip: LOS ANGELES, CA 90028
Owner/Operator Telephone: 213-465-4144
Owner/Operator Telephone Ext: Not reported
Owner/Operator Fax: Not reported
Owner/Operator Email: Not reported

Owner/Operator Indicator: Operator
Owner/Operator Name: NOT REQUIRED
Legal Status: Private
Date Became Current: Not reported
Date Ended Current: Not reported
Owner/Operator Address: NOT REQUIRED
Owner/Operator City,State,Zip: NOT REQUIRED, ME 99999
Owner/Operator Telephone: 415-555-1212
Owner/Operator Telephone Ext: Not reported
Owner/Operator Fax: Not reported
Owner/Operator Email: Not reported

Map ID
Direction
Distance
Elevation

MAP FINDINGS

Site

Database(s)

EDR ID Number
EPA ID Number

HOLLYWOOD PRINTWORKS (Continued)

1000117174

Historic Generators:

Receive Date: 1996-12-02 00:00:00.0
Handler Name: HOLLYWOOD PRINTWORKS
Federal Waste Generator Description: Small Quantity Generator
State District Owner: CA
Large Quantity Handler of Universal Waste: No
Recognized Trader Importer: No
Recognized Trader Exporter: No
Spent Lead Acid Battery Importer: No
Spent Lead Acid Battery Exporter: No
Current Record: Yes
Non Storage Recycler Activity: Not reported
Electronic Manifest Broker: Not reported

List of NAICS Codes and Descriptions:

NAICS Codes: No NAICS Codes Found

Facility Has Received Notices of Violations:

Violations: No Violations Found

Evaluation Action Summary:

Evaluations: No Evaluations Found

FINDS:

Registry ID: 110002798321

Click Here:

Environmental Interest/Information System:

RCRAInfo is a national information system that supports the Resource Conservation and Recovery Act (RCRA) program through the tracking of events and activities related to facilities that generate, transport, and treat, store, or dispose of hazardous waste. RCRAInfo allows RCRA program staff to track the notification, permit, compliance, and corrective action activities required under RCRA.

ECHO:

Envid: 1000117174
Registry ID: 110002798321
DFR URL: <http://echo.epa.gov/detailed-facility-report?fid=110002798321>
Name: HOLLYWOOD PRINTWORKS
Address: 6613 SUNSET BLVD
City,State,Zip: LOS ANGELES, CA 90028

R131
East
1/8-1/4
0.229 mi.
1209 ft.

HOLLYWOOD PRINTS WORK
6613 W SUNSET BLVD
LOS ANGELES, CA 90028

HAZMAT S123545918
N/A

Site 2 of 3 in cluster R

Relative:
Higher
Actual:
352 ft.

LOS ANGELES HM:
Name: HOLLYWOOD PRINTS WORK
Address: 6613 W SUNSET BLVD
City,State,Zip: LOS ANGELES, CA 90028
Facility ID: FA0014206

Map ID
 Direction
 Distance
 Elevation

MAP FINDINGS

Site

Database(s)

EDR ID Number
 EPA ID Number

HOLLYWOOD PRINTS WORK (Continued)

S123545918

Last Run Date: 06/01/2019
 Status: INACTIVE

**S132
 NW
 1/8-1/4
 0.232 mi.
 1225 ft.**

**MADAME TUSSAUDS
 6933 HOLLYWOOD BLVD
 LOS ANGELES, CA 90028**

RCRA NonGen / NLR

**1024768429
 N/A**

Site 1 of 4 in cluster S

**Relative:
 Higher
 Actual:
 390 ft.**

RCRA NonGen / NLR:
 Date Form Received by Agency: 2018-11-07 00:00:00.0
 Handler Name: MADAME TUSSAUDS
 Handler Address: 6933 HOLLYWOOD BLVD
 Handler City,State,Zip: LOS ANGELES, CA 90028
 EPA ID: CAC002988311
 Contact Name: DOUG WATSON
 Contact Address: 6933 HOLLYWOOD BLVD
 Contact City,State,Zip: LOS ANGELES, CA 90028
 Contact Telephone: 213-595-4323
 Contact Fax: Not reported
 Contact Email: DOUG.WATSON@MADAMETUSSAUDSHW.COM
 Contact Title: Not reported
 EPA Region: 09
 Land Type: Not reported
 Federal Waste Generator Description: Not a generator, verified
 Non-Notifier: Not reported
 Biennial Report Cycle: Not reported
 Accessibility: Not reported
 Active Site Indicator: Handler Activities
 State District Owner: Not reported
 State District: Not reported
 Mailing Address: 6933 HOLLYWOOD BLVD
 Mailing City,State,Zip: LOS ANGELES, CA 90028
 Owner Name: MADAME TUSSAUDS HOLLYWOOD, LLC
 Owner Type: Other
 Operator Name: DOUG WATSON
 Operator Type: Other
 Short-Term Generator Activity: No
 Importer Activity: No
 Mixed Waste Generator: No
 Transporter Activity: No
 Transfer Facility Activity: No
 Recycler Activity with Storage: No
 Small Quantity On-Site Burner Exemption: No
 Smelting Melting and Refining Furnace Exemption: No
 Underground Injection Control: No
 Off-Site Waste Receipt: No
 Universal Waste Indicator: Yes
 Universal Waste Destination Facility: Yes
 Federal Universal Waste: No
 Active Site Fed-Reg Treatment Storage and Disposal Facility: Not reported
 Active Site Converter Treatment storage and Disposal Facility: Not reported
 Active Site State-Reg Treatment Storage and Disposal Facility: Not reported
 Active Site State-Reg Handler: ---
 Federal Facility Indicator: Not reported
 Hazardous Secondary Material Indicator: N
 Sub-Part K Indicator: Not reported
 Commercial TSD Indicator: No

Map ID
Direction
Distance
Elevation

MAP FINDINGS

Site

Database(s)

EDR ID Number
EPA ID Number

MADAME TUSSAUDS (Continued)

1024768429

Treatment Storage and Disposal Type: Not reported
2018 GPRA Permit Baseline: Not on the Baseline
2018 GPRA Renewals Baseline: Not on the Baseline
Permit Renewals Workload Universe: Not reported
Permit Workload Universe: Not reported
Permit Progress Universe: Not reported
Post-Closure Workload Universe: Not reported
Closure Workload Universe: Not reported
202 GPRA Corrective Action Baseline: No
Corrective Action Workload Universe: No
Subject to Corrective Action Universe: No
Non-TSDFs Where RCRA CA has Been Imposed Universe: No
TSDFs Potentially Subject to CA Under 3004 (u)/(v) Universe: No
TSDFs Only Subject to CA under Discretionary Auth Universe: No
Corrective Action Priority Ranking: No NCAPS ranking
Environmental Control Indicator: No
Institutional Control Indicator: No
Human Exposure Controls Indicator: N/A
Groundwater Controls Indicator: N/A
Operating TSDF Universe: Not reported
Full Enforcement Universe: Not reported
Significant Non-Complier Universe: No
Unaddressed Significant Non-Complier Universe: No
Addressed Significant Non-Complier Universe: No
Significant Non-Complier With a Compliance Schedule Universe: No
Financial Assurance Required: Not reported
Handler Date of Last Change: 2018-11-20 16:30:53.0
Recognized Trader-Importer: No
Recognized Trader-Exporter: No
Importer of Spent Lead Acid Batteries: No
Exporter of Spent Lead Acid Batteries: No
Recycler Activity Without Storage: No
Manifest Broker: No
Sub-Part P Indicator: No

Handler - Owner Operator:

Owner/Operator Indicator: Operator
Owner/Operator Name: DOUG WATSON
Legal Status: Other
Date Became Current: Not reported
Date Ended Current: Not reported
Owner/Operator Address: 6933 HOLLYWOOD BLVD
Owner/Operator City,State,Zip: LOS ANGELES, CA 90028
Owner/Operator Telephone: 213-595-4323
Owner/Operator Telephone Ext: Not reported
Owner/Operator Fax: Not reported
Owner/Operator Email: Not reported

Owner/Operator Indicator: Owner
Owner/Operator Name: MADAME TUSSAUDS HOLLYWOOD, LLC
Legal Status: Other
Date Became Current: Not reported
Date Ended Current: Not reported
Owner/Operator Address: 6933 HOLLYWOOD BLVD
Owner/Operator City,State,Zip: LOS ANGELES, CA 90028
Owner/Operator Telephone: 323-798-1685

Map ID
 Direction
 Distance
 Elevation

MAP FINDINGS

Site

Database(s)

EDR ID Number
 EPA ID Number

MADAME TUSSAUDS (Continued)

1024768429

Owner/Operator Telephone Ext: Not reported
 Owner/Operator Fax: Not reported
 Owner/Operator Email: Not reported

Historic Generators:

Receive Date: 2018-11-07 00:00:00.0
 Handler Name: MADAME TUSSAUDS
 Federal Waste Generator Description: Not a generator, verified
 State District Owner: Not reported
 Large Quantity Handler of Universal Waste: No
 Recognized Trader Importer: No
 Recognized Trader Exporter: No
 Spent Lead Acid Battery Importer: No
 Spent Lead Acid Battery Exporter: No
 Current Record: Yes
 Non Storage Recycler Activity: Not reported
 Electronic Manifest Broker: Not reported

List of NAICS Codes and Descriptions:

NAICS Code: 56299
 NAICS Description: ALL OTHER WASTE MANAGEMENT SERVICES

Facility Has Received Notices of Violations:

Violations: No Violations Found

Evaluation Action Summary:

Evaluations: No Evaluations Found

P133
North
1/8-1/4
0.233 mi.
1229 ft.

1730 N HIGHLAND AVE
LOS ANGELES, CA
Site 2 of 19 in cluster P

UST U004300528
N/A

Relative:
Higher
Actual:
387 ft.

LOS ANGELES UST:
 Name: Not reported
 Address: 1730 N HIGHLAND AVE
 City,State,Zip: LOS ANGELES, CA
 Facility ID: Not reported
 Last Run Date: 01/01/1900
 Status: HISTORICAL

Q134
South
1/8-1/4
0.234 mi.
1235 ft.

LARRYS PHOTO LAB
1312 N HIGHLAND AVE
LOS ANGELES, CA 90028
Site 2 of 16 in cluster Q

HAZMAT S123549984
N/A

Relative:
Lower
Actual:
320 ft.

LOS ANGELES HM:
 Name: LARRYS PHOTO LAB
 Address: 1312 N HIGHLAND AVE
 City,State,Zip: LOS ANGELES, CA 90028
 Facility ID: FA0028706

Map ID
 Direction
 Distance
 Elevation

MAP FINDINGS

Site

Database(s)

EDR ID Number
 EPA ID Number

LARRYS PHOTO LAB (Continued)

S123549984

Last Run Date: 06/01/2019
 Status: INACTIVE

Q135
South
1/8-1/4
0.234 mi.
1238 ft.

AUTOZONE INC #5434
1306 HIGHLAND AVE STE 13
LOS ANGELES, CA 90028

RCRA NonGen / NLR

1024799140
N/A

Site 3 of 16 in cluster Q

Relative:
Lower

RCRA NonGen / NLR:

Actual:
319 ft.

Date Form Received by Agency: 1999-09-07 00:00:00.0
 Handler Name: AUTOZONE INC #5434
 Handler Address: 1306 HIGHLAND AVE STE 13
 Handler City,State,Zip: LOS ANGELES, CA 90028-0000
 EPA ID: CAL000207641
 Contact Name: BRYAN BLAIR
 Contact Address: DEPT 8190, 123 SOUTH FRONT STREET
 Contact City,State,Zip: MEMPHIS, TN 38103
 Contact Telephone: 901-495-7217
 Contact Fax: 901-495-8399
 Contact Email: BRYAN.BLAIR@AUTOZONE.COM
 Contact Title: Not reported
 EPA Region: 09
 Land Type: Not reported
 Federal Waste Generator Description: Not a generator, verified
 Non-Notifier: Not reported
 Biennial Report Cycle: Not reported
 Accessibility: Not reported
 Active Site Indicator: Handler Activities
 State District Owner: Not reported
 State District: Not reported
 Mailing Address: DEPT 8190, 123 S FRONT ST
 Mailing City,State,Zip: MEMPHIS, TN 38103-3607
 Owner Name: AUTO ZONE CORPORTATION
 Owner Type: Other
 Operator Name: BRYAN BLAIR
 Operator Type: Other
 Short-Term Generator Activity: No
 Importer Activity: No
 Mixed Waste Generator: No
 Transporter Activity: No
 Transfer Facility Activity: No
 Recycler Activity with Storage: No
 Small Quantity On-Site Burner Exemption: No
 Smelting Melting and Refining Furnace Exemption: No
 Underground Injection Control: No
 Off-Site Waste Receipt: No
 Universal Waste Indicator: Yes
 Universal Waste Destination Facility: Yes
 Federal Universal Waste: No
 Active Site Fed-Reg Treatment Storage and Disposal Facility: Not reported
 Active Site Converter Treatment storage and Disposal Facility: Not reported
 Active Site State-Reg Treatment Storage and Disposal Facility: Not reported
 Active Site State-Reg Handler: ---
 Federal Facility Indicator: Not reported
 Hazardous Secondary Material Indicator: N
 Sub-Part K Indicator: Not reported
 Commercial TSD Indicator: No

Map ID
Direction
Distance
Elevation

MAP FINDINGS

Site

Database(s)

EDR ID Number
EPA ID Number

AUTOZONE INC #5434 (Continued)

1024799140

Treatment Storage and Disposal Type: Not reported
2018 GPRC Permit Baseline: Not on the Baseline
2018 GPRC Renewals Baseline: Not on the Baseline
Permit Renewals Workload Universe: Not reported
Permit Workload Universe: Not reported
Permit Progress Universe: Not reported
Post-Closure Workload Universe: Not reported
Closure Workload Universe: Not reported
202 GPRC Corrective Action Baseline: No
Corrective Action Workload Universe: No
Subject to Corrective Action Universe: No
Non-TSDFs Where RCRA CA has Been Imposed Universe: No
TSDFs Potentially Subject to CA Under 3004 (u)/(v) Universe: No
TSDFs Only Subject to CA under Discretionary Auth Universe: No
Corrective Action Priority Ranking: No NCAPS ranking
Environmental Control Indicator: No
Institutional Control Indicator: No
Human Exposure Controls Indicator: N/A
Groundwater Controls Indicator: N/A
Operating TSDF Universe: Not reported
Full Enforcement Universe: Not reported
Significant Non-Complier Universe: No
Unaddressed Significant Non-Complier Universe: No
Addressed Significant Non-Complier Universe: No
Significant Non-Complier With a Compliance Schedule Universe: No
Financial Assurance Required: Not reported
Handler Date of Last Change: 2018-09-05 15:44:52.0
Recognized Trader-Importer: No
Recognized Trader-Exporter: No
Importer of Spent Lead Acid Batteries: No
Exporter of Spent Lead Acid Batteries: No
Recycler Activity Without Storage: No
Manifest Broker: No
Sub-Part P Indicator: No

Handler - Owner Operator:

Owner/Operator Indicator: Operator
Owner/Operator Name: BRYAN BLAIR
Legal Status: Other
Date Became Current: Not reported
Date Ended Current: Not reported
Owner/Operator Address: DEPT 8190, 123 SOUTH FRONT STREET
Owner/Operator City,State,Zip: MEMPHIS, TN 38103
Owner/Operator Telephone: 901-495-7217
Owner/Operator Telephone Ext: Not reported
Owner/Operator Fax: Not reported
Owner/Operator Email: Not reported

Owner/Operator Indicator: Owner
Owner/Operator Name: AUTO ZONE CORPORTATION
Legal Status: Other
Date Became Current: Not reported
Date Ended Current: Not reported
Owner/Operator Address: 123 S FRONT ST
Owner/Operator City,State,Zip: MEMPHIS, TN 38103-3607
Owner/Operator Telephone: 901-495-6500

Map ID
Direction
Distance
Elevation

MAP FINDINGS

Site

Database(s)

EDR ID Number
EPA ID Number

AUTOZONE INC #5434 (Continued)

1024799140

Owner/Operator Telephone Ext: Not reported
Owner/Operator Fax: Not reported
Owner/Operator Email: Not reported

Historic Generators:

Receive Date: 1999-09-07 00:00:00.0
Handler Name: AUTOZONE INC #5434
Federal Waste Generator Description: Not a generator, verified
State District Owner: Not reported
Large Quantity Handler of Universal Waste: No
Recognized Trader Importer: No
Recognized Trader Exporter: No
Spent Lead Acid Battery Importer: No
Spent Lead Acid Battery Exporter: No
Current Record: Yes
Non Storage Recycler Activity: Not reported
Electronic Manifest Broker: Not reported

List of NAICS Codes and Descriptions:

NAICS Code: 45299
NAICS Description: ALL OTHER GENERAL MERCHANDISE STORES

Facility Has Received Notices of Violations:

Violations: No Violations Found

Evaluation Action Summary:

Evaluations: No Evaluations Found

Q136
South
1/8-1/4
0.234 mi.
1238 ft.

REGENCY CLEANERS
1306 N HIGHLAND AVE
LOS ANGELES, CA 90028

DRYCLEANERS **S121699569**
HWTS **N/A**

Site 4 of 16 in cluster Q

Relative:
Lower
Actual:
319 ft.

DRYCLEAN SOUTH COAST:
Name: REGENCY CLEANERS
Address: 1306 N HIGHLAND AVE
City,State,Zip: LOS ANGELES, CA 90028
Facility ID: 78948
Application Number: 228366
Permit Number: D29981
Status: O
Representative Name: E. PINEDA
Representative Telephone: 213 4644414
Permit Status: INACTIVE
BCAT Number: 000234
BCAT Description: DRY CLEANING EQUIP PERCHLOROETHYLENE
CCAT Number: 02
CCAT Description: ADSORBER (DRY CLEANING) REGENERATIVE
UTM East: 376.6000061
UTM North: 3773.3000488
Application Date: 05/07/1990
PO Issue Date: 08/08/1990
NAICS Code: Not reported
SIC Code: 7216

Map ID
Direction
Distance
Elevation

MAP FINDINGS

Site

Database(s)

EDR ID Number
EPA ID Number

REGENCY CLEANERS (Continued)

S121699569

HWTS:

Name: REGENCY CLEANERS
Address: 1306 N HIGHLAND AVE
Address 2: Not reported
City,State,Zip: LOS ANGELES, CA 900280000
EPA ID: CAL000041175
Inactive Date: 06/30/1995
Create Date: 02/15/1991
Last Act Date: 07/24/2001
Mailing Name: Not reported
Mailing Address: 1306 N HIGHLAND AVE
Mailing Address 2: Not reported
Mailing City,State,Zip: LOS ANGELES, CA 900280000
Owner Name: PINEDA JOVEY
Owner Address: --
Owner Address 2: Not reported
Owner City,State,Zip: --, 99 --
Contact Name: UNDELIVERABLE FEE FORM 1995 NJ
Contact Address: --
Contact Address 2: Not reported
City,State,Zip: --, 99 --

Q137
South
1/8-1/4
0.234 mi.
1238 ft.

REGENCY DRY CLEANERS
1306 N HIGHLAND AVE
LOS ANGELES, CA 90028

DRYCLEANERS **S121699221**
N/A

Site 5 of 16 in cluster Q

Relative:
Lower
Actual:
319 ft.

DRYCLEAN SOUTH COAST:

Name: REGENCY DRY CLEANERS
Address: 1306 N HIGHLAND AVE
City,State,Zip: LOS ANGELES, CA 90028
Facility ID: 70884
Application Number: 196559
Permit Number: D09878
Status: S
Representative Name: NASIM AHMEMD
Representative Telephone: 213 4644414
Permit Status: INACTIVE
BCAT Number: 000234
BCAT Description: DRY CLEANING EQUIP PERCHLOROETHYLENE
CCAT Number: 02
CCAT Description: ADSORBER (DRY CLEANING) REGENERATIVE
UTM East: 0
UTM North: 0
Application Date: 05/18/1989
PO Issue Date: 09/06/1989
NAICS Code: Not reported
SIC Code: 7216

MAP FINDINGS

Map ID
 Direction
 Distance
 Elevation

Site

Database(s)

EDR ID Number
 EPA ID Number

Q138 **REGENCY DRY CLEANERS**
South **1306 N HIGHLAND AVE**
1/8-1/4 **LOS ANGELES, CA 90028**
0.234 mi.
1238 ft. **Site 6 of 16 in cluster Q**

DRYCLEANERS **S121693533**
N/A

Relative: DRYCLEAN SOUTH COAST:
Lower Name: REGENCY DRY CLEANERS
 Address: 1306 N HIGHLAND AVE
Actual: City,State,Zip: LOS ANGELES, CA 90028
319 ft. Facility ID: 103506
 Application Number: 298711
 Permit Number: D87060
 Status: O
 Representative Name: DOK SU KIM
 Representative Telephone: 213 4644414
 Permit Status: INACT_NR
 BCAT Number: 000601
 BCAT Description: DRY CLEANING, DRY-TO-DRY NON-VENT, PERC
 CCAT Number: 04
 CCAT Description: VAPOR RECOVERY UNIT COMPRESS & CONDENSE
 UTM East: 0
 UTM North: 0
 Application Date: 11/30/1994
 PO Issue Date: 12/12/1994
 NAICS Code: Not reported
 SIC Code: 7216

Q139 **TROPIC CLEANERS**
South **1306 N HIGHLAND AVE**
1/8-1/4 **HOLLYWOOD, CA 90028**
0.234 mi.
1238 ft. **Site 7 of 16 in cluster Q**

DRYCLEANERS **S121693743**
N/A

Relative: DRYCLEAN SOUTH COAST:
Lower Name: TROPIC CLEANERS
Actual: Address: 1306 N HIGHLAND AVE
319 ft. City,State,Zip: HOLLYWOOD, CA 90028
 Facility ID: 108027
 Application Number: 313135
 Permit Number: Not reported
 Status: O
 Representative Name: JONNY KIRKPATRICK
 Representative Telephone: 310 8547221
 Permit Status: Not reported
 BCAT Number: 000601
 BCAT Description: DRY CLEANING, DRY-TO-DRY NON-VENT, PERC
 CCAT Number: 04
 CCAT Description: VAPOR RECOVERY UNIT COMPRESS & CONDENSE
 UTM East: 0
 UTM North: 0
 Application Date: 03/26/1996
 PO Issue Date: 12/31/9999
 NAICS Code: Not reported
 SIC Code: 7216

Map ID
 Direction
 Distance
 Elevation

MAP FINDINGS

Site

Database(s)

EDR ID Number
 EPA ID Number

Q140 **REGENCY DOLLAR CLEANERS**
South **1306 HIGHLAND AVE**
1/8-1/4 **HOLLYWOOD, CA 90028**
0.234 mi.
1238 ft. **Site 8 of 16 in cluster Q**

DRYCLEANERS **S121698343**
N/A

Relative: DRYCLEAN SOUTH COAST:
Lower Name: REGENCY DOLLAR CLEANERS
 Address: 1306 HIGHLAND AVE
Actual: City,State,Zip: HOLLYWOOD, CA 90028
319 ft. Facility ID: 53163
 Application Number: 144864
 Permit Number: Not reported
 Status: O
 Representative Name: UNKNOWN ALEX
 Representative Telephone: 213 4644414
 Permit Status: Not reported
 BCAT Number: 000234
 BCAT Description: DRY CLEANING EQUIP PERCHLOROETHYLENE
 CCAT Number: Not reported
 CCAT Description: Not reported
 UTM East: 0
 UTM North: 0
 Application Date: 05/19/1986
 PO Issue Date: 12/31/9999
 NAICS Code: 812320
 SIC Code: 7216

Name: REGENCY DOLLAR CLEANERS
 Address: 1306 HIGHLAND AVE
 City,State,Zip: HOLLYWOOD, CA 90028
 Facility ID: 53163
 Application Number: 156030
 Permit Number: M58094
 Status: O
 Representative Name: UNKNOWN ALEX
 Representative Telephone: 213 4644414
 Permit Status: INACTIVE
 BCAT Number: 000234
 BCAT Description: DRY CLEANING EQUIP PERCHLOROETHYLENE
 CCAT Number: 02
 CCAT Description: ADSORBER (DRY CLEANING) REGENERATIVE
 UTM East: 0
 UTM North: 0
 Application Date: 04/30/1987
 PO Issue Date: 08/07/1987
 NAICS Code: 812320
 SIC Code: 7216

Q141 **AUTOZONE # 5434**
South **1306 N HIGHLAND AVE**
1/8-1/4 **LOS ANGELES, CA 90028**
0.234 mi.
1238 ft. **Site 9 of 16 in cluster Q**

EMI **S106167201**
HAZMAT **N/A**

Relative: EMI:
Lower Name: REGENCY CLEANERS, JOSE & E. PI
 Address: 1306 N HIGHLAND AV
Actual: City,State,Zip: LOS ANGELES, CA 90028
319 ft. Year: 1990

Map ID
Direction
Distance
Elevation

MAP FINDINGS

Site

Database(s)

EDR ID Number
EPA ID Number

AUTOZONE # 5434 (Continued)

S106167201

County Code: 19
Air Basin: SC
Facility ID: 78948
Air District Name: SC
SIC Code: 7216
Air District Name: SOUTH COAST AQMD
Community Health Air Pollution Info System: Not reported
Consolidated Emission Reporting Rule: Not reported
Total Organic Hydrocarbon Gases Tons/Yr: 5
Reactive Organic Gases Tons/Yr: 0
Carbon Monoxide Emissions Tons/Yr: 0
NOX - Oxides of Nitrogen Tons/Yr: 0
SOX - Oxides of Sulphur Tons/Yr: 0
Particulate Matter Tons/Yr: 0
Part. Matter 10 Micrometers and Smllr Tons/Yr: 0

LOS ANGELES HM:

Name: AUTOZONE # 5434
Address: 1306 N HIGHLAND AVE
City,State,Zip: LOS ANGELES, CA 90028
Facility ID: FA0031748
Last Run Date: 06/01/2019
Status: INACTIVE

Name: AUTOZONE # 5434
Address: 1306 N HIGHLAND AVE
City,State,Zip: LOS ANGELES, CA 90028
Facility ID: FA0031748
Last Run Date: 06/01/2019
Status: INACTIVE

Name: AUTOZONE # 5434
Address: 1306 N HIGHLAND AVE
City,State,Zip: LOS ANGELES, CA 90028
Facility ID: FA0031748
Last Run Date: 06/01/2019
Status: ACTIVE

Q142
South
1/8-1/4
0.235 mi.
1242 ft.

ASSET MGMT. (RETAIL STRI
13001314 HIGHLAND AVE N.
LOS ANGELES, CA 90028
Site 10 of 16 in cluster Q

HIST CORTESE **S105024732**
N/A

Relative:
Lower
Actual:
320 ft.

HIST CORTESE:
edr_fname: ASSET MGMT. (RETAIL STRI
edr_fadd1: 13001314 HIGHLAND AVE N.
City,State,Zip: LOS ANGELES, CA 90028
Region: CORTESE
Facility County Code: 19
Reg By: LTNKA
Reg Id: 900280143

Map ID
Direction
Distance
Elevation

MAP FINDINGS

Site

Database(s)

EDR ID Number
EPA ID Number

Q143
South
1/8-1/4
0.235 mi.
1242 ft.

ASSET MGMT. (RETAIL STRIP MALL)
1300-1314 HIGHLAND AVE N
LOS ANGELES, CA 90028
Site 11 of 16 in cluster Q

ENF S106517263
CERS N/A
LUST
Cortese

Relative:
Lower
Actual:
319 ft.

LUST:
Name: ASSET MGMT. (RETAIL STRIP MALL)
Address: 1300-1314 HIGHLAND AVE N
City,State,Zip: LOS ANGELES, CA 90028
Lead Agency: LOS ANGELES RWQCB (REGION 4)
Case Type: LUST Cleanup Site
Geo Track: http://geotracker.waterboards.ca.gov/profile_report.asp?global_id=T0603700763
Global Id: T0603700763
Latitude: 34.0943532
Longitude: -118.3384924
Status: Completed - Case Closed
Status Date: 01/07/2003
Case Worker: Not reported
RB Case Number: 900280143
Local Agency: LOS ANGELES, CITY OF
File Location: Not reported
Local Case Number: Not reported
Potential Media Affect: Aquifer used for drinking water supply
Potential Contaminants of Concern: Gasoline
Site History: Not reported

LUST:
Global Id: T0603700763
Contact Type: Local Agency Caseworker
Contact Name: ELOY LUNA
Organization Name: LOS ANGELES, CITY OF
Address: 200 North Main Street, Suite 1780
City: LOS ANGELES
Email: eloy.luna@lacity.org
Phone Number: Not reported

LUST:
Global Id: T0603700763
Action Type: ENFORCEMENT
Date: 09/26/2002
Action: Settlement Agreement

Global Id: T0603700763
Action Type: ENFORCEMENT
Date: 01/07/2003
Action: Closure/No Further Action Letter

Global Id: T0603700763
Action Type: ENFORCEMENT
Date: 12/09/2002
Action: Staff Letter

Global Id: T0603700763
Action Type: ENFORCEMENT
Date: 05/31/2002
Action: Site Visit / Inspection / Sampling

Global Id: T0603700763

Map ID
Direction
Distance
Elevation

MAP FINDINGS

Site

Database(s)

EDR ID Number
EPA ID Number

ASSET MGMT. (RETAIL STRIP MALL) (Continued)

S106517263

Action Type: ENFORCEMENT
Date: 05/10/2002
Action: Administrative Civil Liabilities Order

Global Id: T0603700763
Action Type: RESPONSE
Date: 02/28/2003
Action: Unknown

Global Id: T0603700763
Action Type: Other
Date: 12/07/1993
Action: Leak Discovery

Global Id: T0603700763
Action Type: Other
Date: 03/18/1999
Action: Leak Reported

Global Id: T0603700763
Action Type: ENFORCEMENT
Date: 01/14/2002
Action: Staff Letter

Global Id: T0603700763
Action Type: ENFORCEMENT
Date: 06/13/2001
Action: Staff Letter

Global Id: T0603700763
Action Type: ENFORCEMENT
Date: 06/24/2002
Action: Staff Letter

Global Id: T0603700763
Action Type: RESPONSE
Date: 04/15/2002
Action: Monitoring Report - Quarterly

Global Id: T0603700763
Action Type: RESPONSE
Date: 07/15/2002
Action: Monitoring Report - Quarterly

Global Id: T0603700763
Action Type: RESPONSE
Date: 07/31/2002
Action: Other Report / Document

Global Id: T0603700763
Action Type: RESPONSE
Date: 10/15/2002
Action: Monitoring Report - Quarterly

Global Id: T0603700763
Action Type: RESPONSE
Date: 05/27/2002

Map ID
Direction
Distance
Elevation

MAP FINDINGS

Site

Database(s)

EDR ID Number
EPA ID Number

ASSET MGMT. (RETAIL STRIP MALL) (Continued)

S106517263

Action: Other Report / Document

Global Id: T0603700763
Action Type: RESPONSE
Date: 10/28/2002
Action: Other Report / Document

Global Id: T0603700763
Action Type: RESPONSE
Date: 12/23/2002
Action: Other Report / Document

Global Id: T0603700763
Action Type: ENFORCEMENT
Date: 10/03/2001
Action: Staff Letter

LUST:

Global Id: T0603700763
Status: Open - Case Begin Date
Status Date: 12/07/1993

Global Id: T0603700763
Status: Open - Site Assessment
Status Date: 04/29/1998

Global Id: T0603700763
Status: Open - Site Assessment
Status Date: 11/09/1998

Global Id: T0603700763
Status: Open - Verification Monitoring
Status Date: 03/18/1999

Global Id: T0603700763
Status: Open - Site Assessment
Status Date: 08/15/2000

Global Id: T0603700763
Status: Completed - Case Closed
Status Date: 01/07/2003

LUST REG 4:

Region: 4
Regional Board: 04
County: Los Angeles
Facility Id: 900280143
Status: Case Closed
Substance: Gasoline
Substance Quantity: Not reported
Local Case No: Not reported
Case Type: Groundwater
Abatement Method Used at the Site: OT
Global ID: T0603700763
W Global ID: Not reported

Map ID
Direction
Distance
Elevation

MAP FINDINGS

Site

Database(s)

EDR ID Number
EPA ID Number

ASSET MGMT. (RETAIL STRIP MALL) (Continued)

S106517263

Staff: MSH
Local Agency: 19050
Cross Street: FOUNTAIN AVE
Enforcement Type: CLOS
Date Leak Discovered: 12/7/1993
Date Leak First Reported: 3/18/1999
Date Leak Record Entered: 11/9/1998
Date Confirmation Began: Not reported
Date Leak Stopped: Not reported
Date Case Last Changed on Database: 7/15/2002
Date the Case was Closed: 1/7/2003
How Leak Discovered: Subsurface Monitoring
How Leak Stopped: Not reported
Cause of Leak: UNK
Leak Source: Tank
Operator: Not reported
Water System: Not reported
Well Name: Not reported
Approx. Dist To Production Well (ft): 13198.23271866639464224414685
Source of Cleanup Funding: Tank
Preliminary Site Assessment Workplan Submitted: 4/29/1998
Preliminary Site Assessment Began: 11/9/1998
Pollution Characterization Began: 8/15/2000
Remediation Plan Submitted: Not reported
Remedial Action Underway: Not reported
Post Remedial Action Monitoring Began: 3/18/1999
Enforcement Action Date: Not reported
Historical Max MTBE Date: 4/3/1998
Hist Max MTBE Conc in Groundwater: 90
Hist Max MTBE Conc in Soil: Not reported
Significant Interim Remedial Action Taken: Not reported
GW Qualifier: Not reported
Soil Qualifier: Not reported
Organization: Not reported
Owner Contact: Not reported
Responsible Party: JACQUES MASSACHI
RP Address: 1425 N. CAHUENGA BLVD.
Program: LUST
Lat/Long: 34.0943532 / -1
Local Agency Staff: PEJ
Beneficial Use: Not reported
Priority: Not reported
Cleanup Fund Id: Not reported
Suspended: Not reported
Assigned Name: Not reported
Summary: URF ARE BEING DEVELOPED BY CONSULTANT.; 2/11/00 RISK ASSESSMENT;
2/22/00 SUPPLEMENTAL SITE CHARACTER.; 10/31/00 GW MON RPT; 1/15/01 4TH
QTR GW MON RPT 2000

CORTESE:

Name: ASSET MGMT. (RETAIL STRIP MALL)
Address: 1300-1314 HIGHLAND AVE N
City,State,Zip: LOS ANGELES, CA 90028
Region: CORTESE
Envirostor Id: Not reported
Global ID: T0603700763
Site/Facility Type: LUST CLEANUP SITE

Map ID
Direction
Distance
Elevation

MAP FINDINGS

Site

Database(s)

EDR ID Number
EPA ID Number

ASSET MGMT. (RETAIL STRIP MALL) (Continued)

S106517263

Cleanup Status: COMPLETED - CASE CLOSED
Status Date: Not reported
Site Code: Not reported
Latitude: Not reported
Longitude: Not reported
Owner: Not reported
Enf Type: Not reported
Swat R: Not reported
Flag: active
Order No: Not reported
Waste Discharge System No: Not reported
Effective Date: Not reported
Region 2: Not reported
WID Id: Not reported
Solid Waste Id No: Not reported
Waste Management Uit Name: Not reported
File Name: Active Open

ENF:

Name: ASSET MGMT. (RETAIL STRIP MAL
Address: 1300-1314 HIGHLAND AVE N
City,State,Zip: LOS ANGELES, CA 90038
Region: 4
Facility Id: 206579
Agency Name: Asset Management Organization
Place Type: Facility
Place Subtype: Not reported
Facility Type: All other facilities
Agency Type: Privately-Owned Business
Of Agencies: 1
Place Latitude: Not reported
Place Longitude: Not reported
SIC Code 1: Not reported
SIC Desc 1: Not reported
SIC Code 2: Not reported
SIC Desc 2: Not reported
SIC Code 3: Not reported
SIC Desc 3: Not reported
NAICS Code 1: Not reported
NAICS Desc 1: Not reported
NAICS Code 2: Not reported
NAICS Desc 2: Not reported
NAICS Code 3: Not reported
NAICS Desc 3: Not reported
Of Places: 1
Source Of Facility: Reg Meas
Design Flow: Not reported
Threat To Water Quality: Not reported
Complexity: Not reported
Pretreatment: Not reported
Facility Waste Type: Not reported
Facility Waste Type 2: Not reported
Facility Waste Type 3: Not reported
Facility Waste Type 4: Not reported
Program: UST
Program Category1: TANKS
Program Category2: TANKS

Map ID
Direction
Distance
Elevation

MAP FINDINGS

Site

Database(s)

EDR ID Number
EPA ID Number

ASSET MGMT. (RETAIL STRIP MALL) (Continued)

S106517263

Of Programs: 1
WDID: 900280143
Reg Measure Id: 167363
Reg Measure Type: Unregulated
Region: 4
Order #: Not reported
Npdes# CA#: Not reported
Major-Minor: Not reported
Npdes Type: Not reported
Reclamation: Not reported
Dredge Fill Fee: Not reported
301H: Not reported
Application Fee Amt Received: Not reported
Status: Never Active
Status Date: 02/20/2013
Effective Date: Not reported
Expiration/Review Date: Not reported
Termination Date: Not reported
WDR Review - Amend: Not reported
WDR Review - Revise/Renew: Not reported
WDR Review - Rescind: Not reported
WDR Review - No Action Required: Not reported
WDR Review - Pending: Not reported
WDR Review - Planned: Not reported
Status Enrollee: N
Individual/General: I
Fee Code: Not reported
Direction/Voice: Passive
Enforcement Id(EID): 247612
Region: 4
Order / Resolution Number: R4-2002-0003
Enforcement Action Type: Admin Civil Liability
Effective Date: 05/10/2002
Adoption/Issuance Date: Not reported
Achieve Date: Not reported
Termination Date: Not reported
ACL Issuance Date: Not reported
EPL Issuance Date: Not reported
Status: Historical
Title: Enforcement - 900280143
Description: Administrative Civil Liability Complaint No. R4-2002-0003 for \$17,695 issued 5/10/02 for 3 overdue groundwater monitoring reports.
Program: UST
Latest Milestone Completion Date: 10/12/2004
Of Programs1: 1
Total Assessment Amount: 17696
Initial Assessed Amount: 0
Liability \$ Amount: 4424
Project \$ Amount: 0
Liability \$ Paid: 4424
Project \$ Completed: 0
Total \$ Paid/Completed Amount: 17696
Name: ASSET MGMT. (RETAIL STRIP MAL
Address: 1300-1314 HIGHLAND AVE N
City,State,Zip: LOS ANGELES, CA 90038

Map ID
Direction
Distance
Elevation

MAP FINDINGS

Site

Database(s)

EDR ID Number
EPA ID Number

ASSET MGMT. (RETAIL STRIP MALL) (Continued)

S106517263

Region: 4
Facility Id: 206579
Agency Name: Asset Management Organization
Place Type: Facility
Place Subtype: Not reported
Facility Type: All other facilities
Agency Type: Privately-Owned Business
Of Agencies: 1
Place Latitude: Not reported
Place Longitude: Not reported
SIC Code 1: Not reported
SIC Desc 1: Not reported
SIC Code 2: Not reported
SIC Desc 2: Not reported
SIC Code 3: Not reported
SIC Desc 3: Not reported
NAICS Code 1: Not reported
NAICS Desc 1: Not reported
NAICS Code 2: Not reported
NAICS Desc 2: Not reported
NAICS Code 3: Not reported
NAICS Desc 3: Not reported
Of Places: 1
Source Of Facility: Reg Meas
Design Flow: Not reported
Threat To Water Quality: Not reported
Complexity: Not reported
Pretreatment: Not reported
Facility Waste Type: Not reported
Facility Waste Type 2: Not reported
Facility Waste Type 3: Not reported
Facility Waste Type 4: Not reported
Program: UST
Program Category1: TANKS
Program Category2: TANKS
Of Programs: 1
WDID: 900280143
Reg Measure Id: 167363
Reg Measure Type: Unregulated
Region: 4
Order #: Not reported
Npdes# CA#: Not reported
Major-Minor: Not reported
Npdes Type: Not reported
Reclamation: Not reported
Dredge Fill Fee: Not reported
301H: Not reported
Application Fee Amt Received: Not reported
Status: Never Active
Status Date: 02/20/2013
Effective Date: Not reported
Expiration/Review Date: Not reported
Termination Date: Not reported
WDR Review - Amend: Not reported
WDR Review - Revise/Renew: Not reported
WDR Review - Rescind: Not reported
WDR Review - No Action Required: Not reported

Map ID
Direction
Distance
Elevation

MAP FINDINGS

Site

Database(s)

EDR ID Number
EPA ID Number

ASSET MGMT. (RETAIL STRIP MALL) (Continued)

S106517263

WDR Review - Pending: Not reported
WDR Review - Planned: Not reported
Status Enrollee: N
Individual/General: I
Fee Code: Not reported
Direction/Voice: Passive
Enforcement Id(EID): 239988
Region: 4
Order / Resolution Number: UNKNOWN
Enforcement Action Type: Notice of Violation
Effective Date: 11/30/2001
Adoption/Issuance Date: Not reported
Achieve Date: Not reported
Termination Date: 11/30/2001
ACL Issuance Date: Not reported
EPL Issuance Date: Not reported
Status: Historical
Title: Enforcement - 900280143
Description: Notice of Violation sent 11/30/01 for 3 overdue groundwater monitoring reports.
Program: UST
Latest Milestone Completion Date: Not reported
Of Programs1: 1
Total Assessment Amount: 0
Initial Assessed Amount: 0
Liability \$ Amount: 0
Project \$ Amount: 0
Liability \$ Paid: 0
Project \$ Completed: 0
Total \$ Paid/Completed Amount: 0
Name: ASSET MGMT. (RETAIL STRIP MAL
Address: 1300-1314 HIGHLAND AVE N
City,State,Zip: LOS ANGELES, CA 90038
Region: 4
Facility Id: 206579
Agency Name: Asset Management Organization
Place Type: Facility
Place Subtype: Not reported
Facility Type: All other facilities
Agency Type: Privately-Owned Business
Of Agencies: 1
Place Latitude: Not reported
Place Longitude: Not reported
SIC Code 1: Not reported
SIC Desc 1: Not reported
SIC Code 2: Not reported
SIC Desc 2: Not reported
SIC Code 3: Not reported
SIC Desc 3: Not reported
NAICS Code 1: Not reported
NAICS Desc 1: Not reported
NAICS Code 2: Not reported
NAICS Desc 2: Not reported
NAICS Code 3: Not reported
NAICS Desc 3: Not reported
Of Places: 1

Map ID
 Direction
 Distance
 Elevation

MAP FINDINGS

Site

Database(s)

EDR ID Number
 EPA ID Number

ASSET MGMT. (RETAIL STRIP MALL) (Continued)

S106517263

Source Of Facility:	Reg Meas
Design Flow:	Not reported
Threat To Water Quality:	Not reported
Complexity:	Not reported
Pretreatment:	Not reported
Facility Waste Type:	Not reported
Facility Waste Type 2:	Not reported
Facility Waste Type 3:	Not reported
Facility Waste Type 4:	Not reported
Program:	UST
Program Category1:	TANKS
Program Category2:	TANKS
# Of Programs:	1
WDID:	900280143
Reg Measure Id:	167363
Reg Measure Type:	Unregulated
Region:	4
Order #:	Not reported
Npdes# CA#:	Not reported
Major-Minor:	Not reported
Npdes Type:	Not reported
Reclamation:	Not reported
Dredge Fill Fee:	Not reported
301H:	Not reported
Application Fee Amt Received:	Not reported
Status:	Never Active
Status Date:	02/20/2013
Effective Date:	Not reported
Expiration/Review Date:	Not reported
Termination Date:	Not reported
WDR Review - Amend:	Not reported
WDR Review - Revise/Renew:	Not reported
WDR Review - Rescind:	Not reported
WDR Review - No Action Required:	Not reported
WDR Review - Pending:	Not reported
WDR Review - Planned:	Not reported
Status Enrollee:	N
Individual/General:	I
Fee Code:	Not reported
Direction/Voice:	Passive
Enforcement Id(EID):	238992
Region:	4
Order / Resolution Number:	UNKNOWN
Enforcement Action Type:	Oral Communication
Effective Date:	10/01/2001
Adoption/Issuance Date:	Not reported
Achieve Date:	Not reported
Termination Date:	10/01/2001
ACL Issuance Date:	Not reported
EPL Issuance Date:	Not reported
Status:	Historical
Title:	Enforcement - 900280143
Description:	Board staff phoned RP 10/1/01 and reminded them to submit overdue 2Q01 groundwater monitoring report.
Program:	UST
Latest Milestone Completion Date:	Not reported
# Of Programs1:	1

Map ID
Direction
Distance
Elevation

MAP FINDINGS

Site

Database(s)

EDR ID Number
EPA ID Number

ASSET MGMT. (RETAIL STRIP MALL) (Continued)

S106517263

Total Assessment Amount: 0
Initial Assessed Amount: 0
Liability \$ Amount: 0
Project \$ Amount: 0
Liability \$ Paid: 0
Project \$ Completed: 0
Total \$ Paid/Completed Amount: 0

Name: ASSET MGMT. (RETAIL STRIP MAL
Address: 1300-1314 HIGHLAND AVE N
City,State,Zip: LOS ANGELES, CA 90038
Region: 4
Facility Id: 206579
Agency Name: Asset Management Organization
Place Type: Facility
Place Subtype: Not reported
Facility Type: All other facilities
Agency Type: Privately-Owned Business
Of Agencies: 1
Place Latitude: Not reported
Place Longitude: Not reported
SIC Code 1: Not reported
SIC Desc 1: Not reported
SIC Code 2: Not reported
SIC Desc 2: Not reported
SIC Code 3: Not reported
SIC Desc 3: Not reported
NAICS Code 1: Not reported
NAICS Desc 1: Not reported
NAICS Code 2: Not reported
NAICS Desc 2: Not reported
NAICS Code 3: Not reported
NAICS Desc 3: Not reported
Of Places: 1
Source Of Facility: Reg Meas
Design Flow: Not reported
Threat To Water Quality: Not reported
Complexity: Not reported
Pretreatment: Not reported
Facility Waste Type: Not reported
Facility Waste Type 2: Not reported
Facility Waste Type 3: Not reported
Facility Waste Type 4: Not reported
Program: UST
Program Category1: TANKS
Program Category2: TANKS
Of Programs: 1
WDID: 900280143
Reg Measure Id: 167363
Reg Measure Type: Unregulated
Region: 4
Order #: Not reported
Npdes# CA#: Not reported
Major-Minor: Not reported
Npdes Type: Not reported
Reclamation: Not reported
Dredge Fill Fee: Not reported

Map ID
Direction
Distance
Elevation

MAP FINDINGS

Site

Database(s)

EDR ID Number
EPA ID Number

ASSET MGMT. (RETAIL STRIP MALL) (Continued)

S106517263

301H: Not reported
Application Fee Amt Received: Not reported
Status: Never Active
Status Date: 02/20/2013
Effective Date: Not reported
Expiration/Review Date: Not reported
Termination Date: Not reported
WDR Review - Amend: Not reported
WDR Review - Revise/Renew: Not reported
WDR Review - Rescind: Not reported
WDR Review - No Action Required: Not reported
WDR Review - Pending: Not reported
WDR Review - Planned: Not reported
Status Enrollee: N
Individual/General: I
Fee Code: Not reported
Direction/Voice: Passive
Enforcement Id(EID): 238991
Region: 4
Order / Resolution Number: UNKNOWN
Enforcement Action Type: Oral Communication
Effective Date: 07/19/2001
Adoption/Issuance Date: Not reported
Achieve Date: Not reported
Termination Date: 07/19/2001
ACL Issuance Date: Not reported
EPL Issuance Date: Not reported
Status: Historical
Title: Enforcement - 900280143
Description: Board staff phoned RP 7/19/01 and reminded them to submit overdue 2Q01 groundwater monitoring report. RP promised to submit report by 8/31/01.
Program: UST
Latest Milestone Completion Date: Not reported
Of Programs1: 1
Total Assessment Amount: 0
Initial Assessed Amount: 0
Liability \$ Amount: 0
Project \$ Amount: 0
Liability \$ Paid: 0
Project \$ Completed: 0
Total \$ Paid/Completed Amount: 0
Name: ASSET MGMT. (RETAIL STRIP MAL
Address: 1300-1314 HIGHLAND AVE N
City,State,Zip: LOS ANGELES, CA 90038
Region: 4
Facility Id: 206579
Agency Name: Asset Management Organization
Place Type: Facility
Place Subtype: Not reported
Facility Type: All other facilities
Agency Type: Privately-Owned Business
Of Agencies: 1
Place Latitude: Not reported
Place Longitude: Not reported
SIC Code 1: Not reported

Map ID
Direction
Distance
Elevation

MAP FINDINGS

Site

Database(s)

EDR ID Number
EPA ID Number

ASSET MGMT. (RETAIL STRIP MALL) (Continued)

S106517263

SIC Desc 1: Not reported
SIC Code 2: Not reported
SIC Desc 2: Not reported
SIC Code 3: Not reported
SIC Desc 3: Not reported
NAICS Code 1: Not reported
NAICS Desc 1: Not reported
NAICS Code 2: Not reported
NAICS Desc 2: Not reported
NAICS Code 3: Not reported
NAICS Desc 3: Not reported
Of Places: 1
Source Of Facility: Reg Meas
Design Flow: Not reported
Threat To Water Quality: Not reported
Complexity: Not reported
Pretreatment: Not reported
Facility Waste Type: Not reported
Facility Waste Type 2: Not reported
Facility Waste Type 3: Not reported
Facility Waste Type 4: Not reported
Program: UST
Program Category1: TANKS
Program Category2: TANKS
Of Programs: 1
WDID: 900280143
Reg Measure Id: 167363
Reg Measure Type: Unregulated
Region: 4
Order #: Not reported
Npdes# CA#: Not reported
Major-Minor: Not reported
Npdes Type: Not reported
Reclamation: Not reported
Dredge Fill Fee: Not reported
301H: Not reported
Application Fee Amt Received: Not reported
Status: Never Active
Status Date: 02/20/2013
Effective Date: Not reported
Expiration/Review Date: Not reported
Termination Date: Not reported
WDR Review - Amend: Not reported
WDR Review - Revise/Renew: Not reported
WDR Review - Rescind: Not reported
WDR Review - No Action Required: Not reported
WDR Review - Pending: Not reported
WDR Review - Planned: Not reported
Status Enrollee: N
Individual/General: I
Fee Code: Not reported
Direction/Voice: Passive
Enforcement Id(EID): 238990
Region: 4
Order / Resolution Number: UNKNOWN
Enforcement Action Type: Notice of Violation
Effective Date: 10/09/2001

Map ID
Direction
Distance
Elevation

MAP FINDINGS

Site

Database(s)

EDR ID Number
EPA ID Number

ASSET MGMT. (RETAIL STRIP MALL) (Continued)

S106517263

Adoption/Issuance Date: Not reported
Achieve Date: Not reported
Termination Date: 10/09/2001
ACL Issuance Date: Not reported
EPL Issuance Date: Not reported
Status: Historical
Title: Enforcement - 900280143
Description: Notice of Violation sent 10/9/01 for overdue 2Q01 groundwater monitoring report.

Program: UST
Latest Milestone Completion Date: Not reported
Of Programs1: 1
Total Assessment Amount: 0
Initial Assessed Amount: 0
Liability \$ Amount: 0
Project \$ Amount: 0
Liability \$ Paid: 0
Project \$ Completed: 0
Total \$ Paid/Completed Amount: 0

Name: ASSET MGMT. (RETAIL STRIP MAL
Address: 1300-1314 HIGHLAND AVE N
City,State,Zip: LOS ANGELES, CA 90038
Region: 4
Facility Id: 206579
Agency Name: Asset Management Organization
Place Type: Facility
Place Subtype: Not reported
Facility Type: All other facilities
Agency Type: Privately-Owned Business
Of Agencies: 1
Place Latitude: Not reported
Place Longitude: Not reported
SIC Code 1: Not reported
SIC Desc 1: Not reported
SIC Code 2: Not reported
SIC Desc 2: Not reported
SIC Code 3: Not reported
SIC Desc 3: Not reported
NAICS Code 1: Not reported
NAICS Desc 1: Not reported
NAICS Code 2: Not reported
NAICS Desc 2: Not reported
NAICS Code 3: Not reported
NAICS Desc 3: Not reported
Of Places: 1
Source Of Facility: Reg Meas
Design Flow: Not reported
Threat To Water Quality: Not reported
Complexity: Not reported
Pretreatment: Not reported
Facility Waste Type: Not reported
Facility Waste Type 2: Not reported
Facility Waste Type 3: Not reported
Facility Waste Type 4: Not reported
Program: UST
Program Category1: TANKS

Map ID
Direction
Distance
Elevation

MAP FINDINGS

Site

Database(s)

EDR ID Number
EPA ID Number

ASSET MGMT. (RETAIL STRIP MALL) (Continued)

S106517263

Program Category2: TANKS
Of Programs: 1
WDID: 900280143
Reg Measure Id: 167363
Reg Measure Type: Unregulated
Region: 4
Order #: Not reported
Npdes# CA#: Not reported
Major-Minor: Not reported
Npdes Type: Not reported
Reclamation: Not reported
Dredge Fill Fee: Not reported
301H: Not reported
Application Fee Amt Received: Not reported
Status: Never Active
Status Date: 02/20/2013
Effective Date: Not reported
Expiration/Review Date: Not reported
Termination Date: Not reported
WDR Review - Amend: Not reported
WDR Review - Revise/Renew: Not reported
WDR Review - Rescind: Not reported
WDR Review - No Action Required: Not reported
WDR Review - Pending: Not reported
WDR Review - Planned: Not reported
Status Enrollee: N
Individual/General: I
Fee Code: Not reported
Direction/Voice: Passive
Enforcement Id(EID): 236613
Region: 4
Order / Resolution Number: UNKNOWN
Enforcement Action Type: Notice of Violation
Effective Date: 06/13/2001
Adoption/Issuance Date: Not reported
Achieve Date: Not reported
Termination Date: 06/13/2001
ACL Issuance Date: Not reported
EPL Issuance Date: Not reported
Status: Historical
Title: Enforcement - 900280143
Description: Notice of Violation sent 6/13/01 for overdue 1Q01 groundwater monitoring report.
Program: UST
Latest Milestone Completion Date: Not reported
Of Programs1: 1
Total Assessment Amount: 0
Initial Assessed Amount: 0
Liability \$ Amount: 0
Project \$ Amount: 0
Liability \$ Paid: 0
Project \$ Completed: 0
Total \$ Paid/Completed Amount: 0
Name: ASSET MGMT. (RETAIL STRIP MAL
Address: 1300-1314 HIGHLAND AVE N
City,State,Zip: LOS ANGELES, CA 90038

Map ID
Direction
Distance
Elevation

MAP FINDINGS

Site

Database(s)

EDR ID Number
EPA ID Number

ASSET MGMT. (RETAIL STRIP MALL) (Continued)

S106517263

Region: 4
Facility Id: 206579
Agency Name: Asset Management Organization
Place Type: Facility
Place Subtype: Not reported
Facility Type: All other facilities
Agency Type: Privately-Owned Business
Of Agencies: 1
Place Latitude: Not reported
Place Longitude: Not reported
SIC Code 1: Not reported
SIC Desc 1: Not reported
SIC Code 2: Not reported
SIC Desc 2: Not reported
SIC Code 3: Not reported
SIC Desc 3: Not reported
NAICS Code 1: Not reported
NAICS Desc 1: Not reported
NAICS Code 2: Not reported
NAICS Desc 2: Not reported
NAICS Code 3: Not reported
NAICS Desc 3: Not reported
Of Places: 1
Source Of Facility: Reg Meas
Design Flow: Not reported
Threat To Water Quality: Not reported
Complexity: Not reported
Pretreatment: Not reported
Facility Waste Type: Not reported
Facility Waste Type 2: Not reported
Facility Waste Type 3: Not reported
Facility Waste Type 4: Not reported
Program: UST
Program Category1: TANKS
Program Category2: TANKS
Of Programs: 1
WDID: 900280143
Reg Measure Id: 167363
Reg Measure Type: Unregulated
Region: 4
Order #: Not reported
Npdes# CA#: Not reported
Major-Minor: Not reported
Npdes Type: Not reported
Reclamation: Not reported
Dredge Fill Fee: Not reported
301H: Not reported
Application Fee Amt Received: Not reported
Status: Never Active
Status Date: 02/20/2013
Effective Date: Not reported
Expiration/Review Date: Not reported
Termination Date: Not reported
WDR Review - Amend: Not reported
WDR Review - Revise/Renew: Not reported
WDR Review - Rescind: Not reported
WDR Review - No Action Required: Not reported

Map ID
Direction
Distance
Elevation

MAP FINDINGS

Site

Database(s)

EDR ID Number
EPA ID Number

ASSET MGMT. (RETAIL STRIP MALL) (Continued)

S106517263

WDR Review - Pending: Not reported
WDR Review - Planned: Not reported
Status Enrollee: N
Individual/General: I
Fee Code: Not reported
Direction/Voice: Passive
Enforcement Id(EID): 230523
Region: 4
Order / Resolution Number: NOV
Enforcement Action Type: Notice of Violation
Effective Date: 08/29/2000
Adoption/Issuance Date: Not reported
Achieve Date: 10/18/2000
Termination Date: 08/29/2000
ACL Issuance Date: Not reported
EPL Issuance Date: Not reported
Status: Historical
Title: Enforcement - 900280143
Description: Notice of Violation sent 8/29/00 for FTS 2Q00 groundwater monitoring report.
Program: UST
Latest Milestone Completion Date: Not reported
Of Programs1: 1
Total Assessment Amount: 0
Initial Assessed Amount: 0
Liability \$ Amount: 0
Project \$ Amount: 0
Liability \$ Paid: 0
Project \$ Completed: 0
Total \$ Paid/Completed Amount: 0

Name: ASSET MGMT. (RETAIL STRIP MAL
Address: 1300-1314 HIGHLAND AVE N
City,State,Zip: LOS ANGELES, CA 90038
Region: 4
Facility Id: 206579
Agency Name: Asset Management Organization
Place Type: Facility
Place Subtype: Not reported
Facility Type: All other facilities
Agency Type: Privately-Owned Business
Of Agencies: 1
Place Latitude: Not reported
Place Longitude: Not reported
SIC Code 1: Not reported
SIC Desc 1: Not reported
SIC Code 2: Not reported
SIC Desc 2: Not reported
SIC Code 3: Not reported
SIC Desc 3: Not reported
NAICS Code 1: Not reported
NAICS Desc 1: Not reported
NAICS Code 2: Not reported
NAICS Desc 2: Not reported
NAICS Code 3: Not reported
NAICS Desc 3: Not reported
Of Places: 1

Map ID
 Direction
 Distance
 Elevation

MAP FINDINGS

Site

Database(s)

EDR ID Number
 EPA ID Number

ASSET MGMT. (RETAIL STRIP MALL) (Continued)

S106517263

Source Of Facility:	Reg Meas
Design Flow:	Not reported
Threat To Water Quality:	Not reported
Complexity:	Not reported
Pretreatment:	Not reported
Facility Waste Type:	Not reported
Facility Waste Type 2:	Not reported
Facility Waste Type 3:	Not reported
Facility Waste Type 4:	Not reported
Program:	UST
Program Category1:	TANKS
Program Category2:	TANKS
# Of Programs:	1
WDID:	900280143
Reg Measure Id:	167363
Reg Measure Type:	Unregulated
Region:	4
Order #:	Not reported
Npdes# CA#:	Not reported
Major-Minor:	Not reported
Npdes Type:	Not reported
Reclamation:	Not reported
Dredge Fill Fee:	Not reported
301H:	Not reported
Application Fee Amt Received:	Not reported
Status:	Never Active
Status Date:	02/20/2013
Effective Date:	Not reported
Expiration/Review Date:	Not reported
Termination Date:	Not reported
WDR Review - Amend:	Not reported
WDR Review - Revise/Renew:	Not reported
WDR Review - Rescind:	Not reported
WDR Review - No Action Required:	Not reported
WDR Review - Pending:	Not reported
WDR Review - Planned:	Not reported
Status Enrollee:	N
Individual/General:	I
Fee Code:	Not reported
Direction/Voice:	Passive
Enforcement Id(EID):	228185
Region:	4
Order / Resolution Number:	NOV
Enforcement Action Type:	Notice of Violation
Effective Date:	11/20/2000
Adoption/Issuance Date:	Not reported
Achieve Date:	Not reported
Termination Date:	12/05/2000
ACL Issuance Date:	Not reported
EPL Issuance Date:	Not reported
Status:	Historical
Title:	NOV sent 11/20/00 for overdue health risk assessment report.
Description:	NOV sent 11/20/00 for overdue health risk assessment report.
	Not reported
Program:	UST
Latest Milestone Completion Date:	Not reported
# Of Programs1:	1

Map ID
Direction
Distance
Elevation

MAP FINDINGS

Site

Database(s)

EDR ID Number
EPA ID Number

ASSET MGMT. (RETAIL STRIP MALL) (Continued)

S106517263

Total Assessment Amount: 0
Initial Assessed Amount: 0
Liability \$ Amount: 0
Project \$ Amount: 0
Liability \$ Paid: 0
Project \$ Completed: 0
Total \$ Paid/Completed Amount: 0

Name: ASSET MGMT. (RETAIL STRIP MAL
Address: 1300-1314 HIGHLAND AVE N
City,State,Zip: LOS ANGELES, CA 90038
Region: 4
Facility Id: 206579
Agency Name: Asset Management Organization
Place Type: Facility
Place Subtype: Not reported
Facility Type: All other facilities
Agency Type: Privately-Owned Business
Of Agencies: 1
Place Latitude: Not reported
Place Longitude: Not reported
SIC Code 1: Not reported
SIC Desc 1: Not reported
SIC Code 2: Not reported
SIC Desc 2: Not reported
SIC Code 3: Not reported
SIC Desc 3: Not reported
NAICS Code 1: Not reported
NAICS Desc 1: Not reported
NAICS Code 2: Not reported
NAICS Desc 2: Not reported
NAICS Code 3: Not reported
NAICS Desc 3: Not reported
Of Places: 1
Source Of Facility: Reg Meas
Design Flow: Not reported
Threat To Water Quality: Not reported
Complexity: Not reported
Pretreatment: Not reported
Facility Waste Type: D011
Facility Waste Type 2: Not reported
Facility Waste Type 3: Not reported
Facility Waste Type 4: Not reported
Program: UST
Program Category1: TANKS
Program Category2: TANKS
Of Programs: 1
WDID: 900280143
Reg Measure Id: 167363
Reg Measure Type: Unregulated
Region: 4
Order #: Not reported
Npdes# CA#: Not reported
Major-Minor: Not reported
Npdes Type: Not reported
Reclamation: Not reported
Dredge Fill Fee: Not reported

Map ID
Direction
Distance
Elevation

MAP FINDINGS

Site

Database(s)

EDR ID Number
EPA ID Number

ASSET MGMT. (RETAIL STRIP MALL) (Continued)

S106517263

301H: Not reported
Application Fee Amt Received: Not reported
Status: Never Active
Status Date: 02/20/2013
Effective Date: Not reported
Expiration/Review Date: Not reported
Termination Date: Not reported
WDR Review - Amend: Not reported
WDR Review - Revise/Renew: Not reported
WDR Review - Rescind: Not reported
WDR Review - No Action Required: Not reported
WDR Review - Pending: Not reported
WDR Review - Planned: Not reported
Status Enrollee: N
Individual/General: I
Fee Code: Not reported
Direction/Voice: Passive
Enforcement Id(EID): 228184
Region: 4
Order / Resolution Number: UNKNOWN
Enforcement Action Type: Staff Enforcement Letter
Effective Date: 08/15/2000
Adoption/Issuance Date: Not reported
Achieve Date: 8/18/2000
Termination Date: 08/15/2000
ACL Issuance Date: Not reported
EPL Issuance Date: Not reported
Status: Historical
Title: Enforcement - 900280143
Description: Level 1 Enforcement Letter sent 8/15/00 for overdue 2Q00 groundwater monitoring report.
Program: UST
Latest Milestone Completion Date: Not reported
Of Programs1: 1
Total Assessment Amount: 0
Initial Assessed Amount: 0
Liability \$ Amount: 0
Project \$ Amount: 0
Liability \$ Paid: 0
Project \$ Completed: 0
Total \$ Paid/Completed Amount: 0

CERS:

Name: ASSET MGMT. (RETAIL STRIP MALL)
Address: 1300-1314 HIGHLAND AVE N
City,State,Zip: LOS ANGELES, CA 90028
Site ID: 194869
CERS ID: T0603700763
CERS Description: Leaking Underground Storage Tank Cleanup Site

Affiliation:

Affiliation Type Desc: Local Agency Caseworker
Entity Name: ELOY LUNA - LOS ANGELES, CITY OF
Entity Title: Not reported
Affiliation Address: 200 North Main Street, Suite 1780
Affiliation City: LOS ANGELES
Affiliation State: CA

Map ID
Direction
Distance
Elevation

MAP FINDINGS

Site

Database(s)

EDR ID Number
EPA ID Number

ASSET MGMT. (RETAIL STRIP MALL) (Continued)

S106517263

Affiliation Country: Not reported
Affiliation Zip: Not reported
Affiliation Phone: Not reported

Q144
South
1/8-1/4
0.235 mi.
1242 ft.

1300 N HIGHLAND AVE
LOS ANGELES, CA
Site 12 of 16 in cluster Q

UST U004299500
N/A

Relative:
Lower

LOS ANGELES UST:

Name: Not reported
Address: 1300 N HIGHLAND AVE
City,State,Zip: LOS ANGELES, CA
Facility ID: Not reported
Last Run Date: 01/01/1900
Status: HISTORICAL

Actual:
319 ft.

Q145
South
1/8-1/4
0.235 mi.
1242 ft.

MARIE BASTEGUIAN
1304 N HIGHLAND AVE
LOS ANGELES, CA 90028
Site 13 of 16 in cluster Q

SWEEPS UST S101617321
CA FID UST N/A

Relative:
Lower

SWEEPS UST:

Name: MARIE BASTEGUIAN
Address: 1304 N HIGHLAND AVE
City: LOS ANGELES
Status: Not reported
Comp Number: 2092
Number: Not reported
Board Of Equalization: 44-000400
Referral Date: Not reported
Action Date: Not reported
Created Date: Not reported
Owner Tank Id: Not reported
SWRCB Tank Id: 19-050-002092-000001
Tank Status: Not reported
Capacity: 280
Active Date: Not reported
Tank Use: OIL
STG: WASTE
Content: WASTE OIL
Number Of Tanks: 6

Actual:
319 ft.

Name: MARIE BASTEGUIAN
Address: 1304 N HIGHLAND AVE
City: LOS ANGELES
Status: Not reported
Comp Number: 2092
Number: Not reported
Board Of Equalization: 44-000400
Referral Date: Not reported
Action Date: Not reported
Created Date: Not reported

Map ID
Direction
Distance
Elevation

MAP FINDINGS

Site

Database(s)

EDR ID Number
EPA ID Number

MARIE BASTEGUIAN (Continued)

S101617321

Owner Tank Id: Not reported
SWRCB Tank Id: 19-050-002092-000002
Tank Status: Not reported
Capacity: 6000
Active Date: Not reported
Tank Use: M.V. FUEL
STG: PRODUCT
Content: REG UNLEADED
Number Of Tanks: Not reported

Name: MARIE BASTEGUIAN
Address: 1304 N HIGHLAND AVE
City: LOS ANGELES
Status: Not reported
Comp Number: 2092
Number: Not reported
Board Of Equalization: 44-000400
Referral Date: Not reported
Action Date: Not reported
Created Date: Not reported
Owner Tank Id: Not reported
SWRCB Tank Id: 19-050-002092-000003
Tank Status: Not reported
Capacity: 4000
Active Date: Not reported
Tank Use: M.V. FUEL
STG: PRODUCT
Content: REG UNLEADED
Number Of Tanks: Not reported

Name: MARIE BASTEGUIAN
Address: 1304 N HIGHLAND AVE
City: LOS ANGELES
Status: Not reported
Comp Number: 2092
Number: Not reported
Board Of Equalization: 44-000400
Referral Date: Not reported
Action Date: Not reported
Created Date: Not reported
Owner Tank Id: Not reported
SWRCB Tank Id: 19-050-002092-000004
Tank Status: Not reported
Capacity: 6000
Active Date: Not reported
Tank Use: M.V. FUEL
STG: PRODUCT
Content: REG UNLEADED
Number Of Tanks: Not reported

Name: MARIE BASTEGUIAN
Address: 1304 N HIGHLAND AVE
City: LOS ANGELES
Status: Not reported
Comp Number: 2092
Number: Not reported
Board Of Equalization: 44-000400

Map ID
Direction
Distance
Elevation

MAP FINDINGS

Site

Database(s)

EDR ID Number
EPA ID Number

MARIE BASTEGUIAN (Continued)

S101617321

Referral Date: Not reported
Action Date: Not reported
Created Date: Not reported
Owner Tank Id: Not reported
SWRCB Tank Id: 19-050-002092-000005
Tank Status: Not reported
Capacity: 4000
Active Date: Not reported
Tank Use: M.V. FUEL
STG: PRODUCT
Content: REG UNLEADED
Number Of Tanks: Not reported

Name: MARIE BASTEGUIAN
Address: 1304 N HIGHLAND AVE
City: LOS ANGELES
Status: Not reported
Comp Number: 2092
Number: Not reported
Board Of Equalization: 44-000400
Referral Date: Not reported
Action Date: Not reported
Created Date: Not reported
Owner Tank Id: Not reported
SWRCB Tank Id: 19-050-002092-000006
Tank Status: Not reported
Capacity: 6000
Active Date: Not reported
Tank Use: M.V. FUEL
STG: PRODUCT
Content: REG UNLEADED
Number Of Tanks: Not reported

CA FID UST:
Facility ID: 19054234
Regulated By: UTNKI
Regulated ID: 00039915
Cortese Code: Not reported
SIC Code: Not reported
Facility Phone: 2134678569
Mail To: Not reported
Mailing Address: 612 S FLOWER ST
Mailing Address 2: Not reported
Mailing City,St,Zip: LOS ANGELES 900280000
Contact: Not reported
Contact Phone: Not reported
DUNs Number: Not reported
NPDES Number: Not reported
EPA ID: Not reported
Comments: Not reported
Status: Inactive

Map ID
Direction
Distance
Elevation

MAP FINDINGS

Site

Database(s)

EDR ID Number
EPA ID Number

Q146 **MARIE BASTEGUIAN**
South **1304 N HIGHLAND AVE**
1/8-1/4 **LOS ANGELES, CA 90028**
0.235 mi.
1242 ft. **Site 14 of 16 in cluster Q**

HIST UST **U001561229**
 N/A

Relative:
Lower
Actual:
319 ft.

HIST UST:
Name: MARIE BASTEGUIAN
Address: 1304 N HIGHLAND AVE
City,State,Zip: LOS ANGELES, CA 90028
File Number: 00027DA5
URL: <http://geotracker.waterboards.ca.gov/ustpdfs/pdf/00027DA5.pdf>
Region: STATE
Facility ID: 00000039915
Facility Type: Gas Station
Other Type: Not reported
Contact Name: SAME
Telephone: 2134678569
Owner Name: MOBIL OIL CORP
Owner Address: 612 S. FLOWER ST
Owner City,St,Zip: LOS ANGELES, CA 90017
Total Tanks: 0005

Tank Num: 001
Container Num: 1
Year Installed: Not reported
Tank Capacity: 00000280
Tank Used for: WASTE
Type of Fuel: WASTE OIL
Container Construction Thickness: Not reported
Leak Detection: Stock Inventor

Tank Num: 002
Container Num: 4
Year Installed: 1962
Tank Capacity: 00006000
Tank Used for: PRODUCT
Type of Fuel: UNLEADED
Container Construction Thickness: Not reported
Leak Detection: Stock Inventor

Tank Num: 003
Container Num: 3
Year Installed: 1962
Tank Capacity: 00004000
Tank Used for: PRODUCT
Type of Fuel: REGULAR
Container Construction Thickness: Not reported
Leak Detection: Stock Inventor

Tank Num: 004
Container Num: 2
Year Installed: 1971
Tank Capacity: 00006000
Tank Used for: PRODUCT
Type of Fuel: PREMIUM
Container Construction Thickness: Not reported
Leak Detection: Stock Inventor

Map ID
Direction
Distance
Elevation

MAP FINDINGS

Site

Database(s)

EDR ID Number
EPA ID Number

MARIE BASTEGUIAN (Continued)

U001561229

Tank Num: 005
Container Num: 1
Year Installed: 1962
Tank Capacity: 00004000
Tank Used for: PRODUCT
Type of Fuel: UNLEADED
Container Construction Thickness: Not reported
Leak Detection: Stock Inventor

[Click here for Geo Tracker PDF:](#)

147
NW
1/8-1/4
0.237 mi.
1252 ft.

**TORRES DEMOLITION CO
7000 HOLLYWOOD BLVD
LOS ANGELES, CA 90028**

**SWEEPS UST S101586498
CA FID UST N/A**

**Relative:
Higher
Actual:
383 ft.**

SWEEPS UST:
Name: TORRES DEMOLITION CO
Address: 7000 HOLLYWOOD BLVD
City: LOS ANGELES
Status: Not reported
Comp Number: 6892
Number: Not reported
Board Of Equalization: Not reported
Referral Date: Not reported
Action Date: Not reported
Created Date: Not reported
Owner Tank Id: Not reported
SWRCB Tank Id: Not reported
Tank Status: Not reported
Capacity: Not reported
Active Date: Not reported
Tank Use: Not reported
STG: Not reported
Content: Not reported
Number Of Tanks: 0

CA FID UST:
Facility ID: 19052410
Regulated By: UTNKA
Regulated ID: Not reported
Cortese Code: Not reported
SIC Code: Not reported
Facility Phone: 2130000000
Mail To: Not reported
Mailing Address: 7000 HOLLYWOOD BLVD
Mailing Address 2: Not reported
Mailing City, St, Zip: LOS ANGELES 900280000
Contact: Not reported
Contact Phone: Not reported
DUNS Number: Not reported
NPDES Number: Not reported
EPA ID: Not reported
Comments: Not reported
Status: Active

Map ID
 Direction
 Distance
 Elevation

MAP FINDINGS

Site

Database(s)

EDR ID Number
 EPA ID Number

148
 NE
 1/8-1/4
 0.238 mi.
 1258 ft.

6636 HOLLYWOOD BLVD OFFICE
6636 HOLLYWOOD BLVD
LOS ANGELES, CA 90028

RCRA NonGen / NLR

1026166890
 N/A

Relative:
Higher
Actual:
377 ft.

RCRA NonGen / NLR:
 Date Form Received by Agency: 2020-05-14 00:00:00.0
 Handler Name: 6636 HOLLYWOOD BLVD OFFICE
 Handler Address: 6636 HOLLYWOOD BLVD
 Handler City,State,Zip: LOS ANGELES, CA 90028-6208
 EPA ID: CAC003066927
 Contact Name: FARIS SIMON
 Contact Address: 1618 N LAS PALMAS AVE
 Contact City,State,Zip: LOS ANGELES, CA 90028-6112
 Contact Telephone: 209-769-8427
 Contact Fax: Not reported
 Contact Email: APONCE@GAMACSI.COM
 Contact Title: Not reported
 EPA Region: 09
 Land Type: Not reported
 Federal Waste Generator Description: Not a generator, verified
 Non-Notifier: Not reported
 Biennial Report Cycle: Not reported
 Accessibility: Not reported
 Active Site Indicator: Not reported
 State District Owner: Not reported
 State District: Not reported
 Mailing Address: 1618 N LAS PALMAS AVE
 Mailing City,State,Zip: LOS ANGELES, CA 90028-6112
 Owner Name: J&J HOLLYWOOD, LLC
 Owner Type: Other
 Operator Name: FARIS SIMON
 Operator Type: Other
 Short-Term Generator Activity: No
 Importer Activity: No
 Mixed Waste Generator: No
 Transporter Activity: No
 Transfer Facility Activity: No
 Recycler Activity with Storage: No
 Small Quantity On-Site Burner Exemption: No
 Smelting Melting and Refining Furnace Exemption: No
 Underground Injection Control: No
 Off-Site Waste Receipt: No
 Universal Waste Indicator: No
 Universal Waste Destination Facility: No
 Federal Universal Waste: No
 Active Site Fed-Reg Treatment Storage and Disposal Facility: Not reported
 Active Site Converter Treatment storage and Disposal Facility: Not reported
 Active Site State-Reg Treatment Storage and Disposal Facility: Not reported
 Active Site State-Reg Handler: ---
 Federal Facility Indicator: Not reported
 Hazardous Secondary Material Indicator: N
 Sub-Part K Indicator: Not reported
 Commercial TSD Indicator: No
 Treatment Storage and Disposal Type: Not reported
 2018 GPRA Permit Baseline: Not on the Baseline
 2018 GPRA Renewals Baseline: Not on the Baseline
 Permit Renewals Workload Universe: Not reported

Map ID
Direction
Distance
Elevation

MAP FINDINGS

Site

Database(s)

EDR ID Number
EPA ID Number

6636 HOLLYWOOD BLVD OFFICE (Continued)

1026166890

Permit Workload Universe: Not reported
Permit Progress Universe: Not reported
Post-Closure Workload Universe: Not reported
Closure Workload Universe: Not reported
202 GPRA Corrective Action Baseline: No
Corrective Action Workload Universe: No
Subject to Corrective Action Universe: No
Non-TSDFs Where RCRA CA has Been Imposed Universe: No
TSDFs Potentially Subject to CA Under 3004 (u)/(v) Universe: No
TSDFs Only Subject to CA under Discretionary Auth Universe: No
Corrective Action Priority Ranking: No NCAPS ranking
Environmental Control Indicator: No
Institutional Control Indicator: No
Human Exposure Controls Indicator: N/A
Groundwater Controls Indicator: N/A
Operating TSDF Universe: Not reported
Full Enforcement Universe: Not reported
Significant Non-Complier Universe: No
Unaddressed Significant Non-Complier Universe: No
Addressed Significant Non-Complier Universe: No
Significant Non-Complier With a Compliance Schedule Universe: No
Financial Assurance Required: Not reported
Handler Date of Last Change: 2020-05-15 19:43:57.0
Recognized Trader-Importer: No
Recognized Trader-Exporter: No
Importer of Spent Lead Acid Batteries: No
Exporter of Spent Lead Acid Batteries: No
Recycler Activity Without Storage: No
Manifest Broker: No
Sub-Part P Indicator: No

Handler - Owner Operator:

Owner/Operator Indicator: Operator
Owner/Operator Name: FARIS SIMON
Legal Status: Other
Date Became Current: Not reported
Date Ended Current: Not reported
Owner/Operator Address: 1618 N LAS PALMAS AVE
Owner/Operator City,State,Zip: LOS ANGELES, CA 90028-6112
Owner/Operator Telephone: 209-769-8427
Owner/Operator Telephone Ext: Not reported
Owner/Operator Fax: Not reported
Owner/Operator Email: Not reported

Owner/Operator Indicator: Owner
Owner/Operator Name: J&J HOLLYWOOD, LLC
Legal Status: Other
Date Became Current: Not reported
Date Ended Current: Not reported
Owner/Operator Address: 1618 N LAS PALMAS AVE
Owner/Operator City,State,Zip: LOS ANGELES, CA 90028-6112
Owner/Operator Telephone: 209-769-5427
Owner/Operator Telephone Ext: Not reported
Owner/Operator Fax: Not reported
Owner/Operator Email: Not reported

Map ID
Direction
Distance
Elevation

MAP FINDINGS

Site

Database(s)

EDR ID Number
EPA ID Number

6636 HOLLYWOOD BLVD OFFICE (Continued)

1026166890

Historic Generators:

Receive Date: 2020-05-14 00:00:00.0
Handler Name: 6636 HOLLYWOOD BLVD OFFICE
Federal Waste Generator Description: Not a generator, verified
State District Owner: Not reported
Large Quantity Handler of Universal Waste: No
Recognized Trader Importer: No
Recognized Trader Exporter: No
Spent Lead Acid Battery Importer: No
Spent Lead Acid Battery Exporter: No
Current Record: Yes
Non Storage Recycler Activity: Not reported
Electronic Manifest Broker: Not reported

List of NAICS Codes and Descriptions:

NAICS Code: 56291
NAICS Description: REMEDIATION SERVICES

Facility Has Received Notices of Violations:

Violations: No Violations Found

Evaluation Action Summary:

Evaluations: No Evaluations Found

**P149
NNW
1/8-1/4
0.241 mi.
1274 ft.**

**SEPHORA 32
6801 HOLLYWOOD BLVD SPC B32-245
LOS ANGELES, CA 90028**

**CERS HAZ WASTE S123537493
N/A**

Site 3 of 19 in cluster P

**Relative:
Higher
Actual:
388 ft.**

CERS HAZ WASTE:
Name: SEPHORA 32
Address: 6801 HOLLYWOOD BLVD SPC B32-245
City,State,Zip: LOS ANGELES, CA 90028
Site ID: 357741
CERS ID: 10642540
CERS Description: Hazardous Waste Generator

Evaluation:

Eval General Type: Compliance Evaluation Inspection
Eval Date: 06-14-2019
Violations Found: No
Eval Type: Routine done by local agency
Eval Notes: Wesley Robles, Operations Manager
Eval Division: Los Angeles County Fire Department
Eval Program: HW
Eval Source: CERS

Affiliation:

Affiliation Type Desc: Facility Mailing Address
Entity Name: Mailing Address
Entity Title: Not reported
Affiliation Address: 9950 CHEMICAL ROAD/ATTN: ASHLEY CAMPBELL
Affiliation City: PASADENA
Affiliation State: TX

Map ID
Direction
Distance
Elevation

MAP FINDINGS

Site

Database(s)

EDR ID Number
EPA ID Number

SEPHORA 32 (Continued)

S123537493

Affiliation Country: Not reported
Affiliation Zip: 77507
Affiliation Phone: Not reported

Affiliation Type Desc: Legal Owner
Entity Name: Sephora
Entity Title: Not reported
Affiliation Address: 525 Market Street 32nd Floor
Affiliation City: San Francisco
Affiliation State: CA
Affiliation Country: United States
Affiliation Zip: 94105
Affiliation Phone: (415) 284-3461

Affiliation Type Desc: Operator
Entity Name: Sephora 32
Entity Title: Not reported
Affiliation Address: Not reported
Affiliation City: Not reported
Affiliation State: Not reported
Affiliation Country: Not reported
Affiliation Zip: Not reported
Affiliation Phone: (323) 462-6898

Affiliation Type Desc: CUPA District
Entity Name: Los Angeles City Fire Department
Entity Title: Not reported
Affiliation Address: 200 North Main Street, Room 1780
Affiliation City: Los Angeles
Affiliation State: CA
Affiliation Country: Not reported
Affiliation Zip: 90012
Affiliation Phone: (213) 978-3680

Affiliation Type Desc: Environmental Contact
Entity Name: ASHLEY CAMPBELL
Entity Title: Not reported
Affiliation Address: 9950 CHEMICAL ROAD
Affiliation City: PASADENA
Affiliation State: TX
Affiliation Country: Not reported
Affiliation Zip: 77507
Affiliation Phone: Not reported

Affiliation Type Desc: Parent Corporation
Entity Name: Sephora
Entity Title: Not reported
Affiliation Address: Not reported
Affiliation City: Not reported
Affiliation State: Not reported
Affiliation Country: Not reported
Affiliation Zip: Not reported
Affiliation Phone: Not reported

Affiliation Type Desc: Document Preparer
Entity Name: ASHLEY CAMPBELL
Entity Title: Not reported

Map ID
Direction
Distance
Elevation

MAP FINDINGS

Site

Database(s)

EDR ID Number
EPA ID Number

SEPHORA 32 (Continued)

S123537493

Affiliation Address: Not reported
Affiliation City: Not reported
Affiliation State: Not reported
Affiliation Country: Not reported
Affiliation Zip: Not reported
Affiliation Phone: Not reported

Affiliation Type Desc: Identification Signer
Entity Name: Ashley Campbell
Entity Title: COMPLIANCE® AFFAIR SPECIALIST
Affiliation Address: Not reported
Affiliation City: Not reported
Affiliation State: Not reported
Affiliation Country: Not reported
Affiliation Zip: Not reported
Affiliation Phone: Not reported

**P150
NNW
1/8-1/4
0.241 mi.
1274 ft.**

**SEPHORA STORE 32 HOLLYWOOD AND HIGHLAND
6801 HOLLYWOOD BLVD
HOLLYWOOD, CA 90028**

**RCRA-SQG 1006930257
HAZNET N/A
HWTS**

Site 4 of 19 in cluster P

**Relative:
Higher**

RCRA-SQG:

**Actual:
388 ft.**

Date Form Received by Agency: 2003-08-19 00:00:00.0
Handler Name: SEPHORA STORE 32 HOLLYWOOD AND HIGHLAND
Handler Address: 6801 HOLLYWOOD BLVD
Handler City,State,Zip: HOLLYWOOD, CA 90028
EPA ID: CAR000147488
Contact Name: SANDI BAKER
Contact Address: 525 MARKET STREET
Contact City,State,Zip: SAN FRANCISCO, CA 94105
Contact Telephone: 415-348-3488
Contact Fax: Not reported
Contact Email: Not reported
Contact Title: Not reported
EPA Region: 09
Land Type: Private
Federal Waste Generator Description: Small Quantity Generator
Non-Notifier: Not reported
Biennial Report Cycle: Not reported
Accessibility: Not reported
Active Site Indicator: Handler Activities
State District Owner: Not reported
State District: Not reported
Mailing Address: 525 MARKET STREET
Mailing City,State,Zip: SAN FRANCISCO, CA 94105
Owner Name: TRIZERHAHN HOLLYWOOD LLC
Owner Type: Private
Operator Name: SEPHORA
Operator Type: Private
Short-Term Generator Activity: No
Importer Activity: No
Mixed Waste Generator: No
Transporter Activity: No
Transfer Facility Activity: No
Recycler Activity with Storage: No

Map ID
 Direction
 Distance
 Elevation

MAP FINDINGS

Site

Database(s)

EDR ID Number
 EPA ID Number

SEPHORA STORE 32 HOLLYWOOD AND HIGHLAND (Continued)

1006930257

Small Quantity On-Site Burner Exemption:	No	
Smelting Melting and Refining Furnace Exemption:	No	No
Underground Injection Control:	No	
Off-Site Waste Receipt:	No	
Universal Waste Indicator:	No	
Universal Waste Destination Facility:	No	
Federal Universal Waste:	No	
Active Site Fed-Reg Treatment Storage and Disposal Facility:		Not reported
Active Site Converter Treatment storage and Disposal Facility:		Not reported
Active Site State-Reg Treatment Storage and Disposal Facility:		Not reported
Active Site State-Reg Handler:	---	
Federal Facility Indicator:	Not reported	
Hazardous Secondary Material Indicator:	NN	
Sub-Part K Indicator:	Not reported	
Commercial TSD Indicator:	No	
Treatment Storage and Disposal Type:		Not reported
2018 GPRA Permit Baseline:		Not on the Baseline
2018 GPRA Renewals Baseline:		Not on the Baseline
Permit Renewals Workload Universe:		Not reported
Permit Workload Universe:		Not reported
Permit Progress Universe:		Not reported
Post-Closure Workload Universe:		Not reported
Closure Workload Universe:		Not reported
202 GPRA Corrective Action Baseline:	No	
Corrective Action Workload Universe:	No	
Subject to Corrective Action Universe:	No	
Non-TSDFs Where RCRA CA has Been Imposed Universe:	No	
TSDFs Potentially Subject to CA Under 3004 (u)/(v) Universe:	No	No
TSDFs Only Subject to CA under Discretionary Auth Universe:	No	No
Corrective Action Priority Ranking:		No NCAPS ranking
Environmental Control Indicator:	No	
Institutional Control Indicator:	No	
Human Exposure Controls Indicator:	N/A	
Groundwater Controls Indicator:	N/A	
Operating TSDF Universe:		Not reported
Full Enforcement Universe:		Not reported
Significant Non-Complier Universe:	No	
Unaddressed Significant Non-Complier Universe:	No	
Addressed Significant Non-Complier Universe:	No	
Significant Non-Complier With a Compliance Schedule Universe:		No
Financial Assurance Required:		Not reported
Handler Date of Last Change:		2003-08-19 19:58:52.0
Recognized Trader-Importer:	No	
Recognized Trader-Exporter:	No	
Importer of Spent Lead Acid Batteries:	No	
Exporter of Spent Lead Acid Batteries:	No	
Recycler Activity Without Storage:		Not reported
Manifest Broker:		Not reported
Sub-Part P Indicator:	No	

Hazardous Waste Summary:

Waste Code: D001
 Waste Description: IGNITABLE WASTE

Handler - Owner Operator:

Map ID
Direction
Distance
Elevation

MAP FINDINGS

Site

Database(s)

EDR ID Number
EPA ID Number

SEPHORA STORE 32 HOLLYWOOD AND HIGHLAND (Continued)

1006930257

Owner/Operator Indicator: Owner
Owner/Operator Name: TRIZERHAHN HOLLYWOOD LLC
Legal Status: Private
Date Became Current: 2001-11-01 00:00:00.
Date Ended Current: Not reported
Owner/Operator Address: Not reported
Owner/Operator City,State,Zip: Not reported
Owner/Operator Telephone: Not reported
Owner/Operator Telephone Ext: Not reported
Owner/Operator Fax: Not reported
Owner/Operator Email: Not reported

Owner/Operator Indicator: Operator
Owner/Operator Name: SEPHORA
Legal Status: Private
Date Became Current: 2001-11-01 00:00:00.
Date Ended Current: Not reported
Owner/Operator Address: Not reported
Owner/Operator City,State,Zip: Not reported
Owner/Operator Telephone: Not reported
Owner/Operator Telephone Ext: Not reported
Owner/Operator Fax: Not reported
Owner/Operator Email: Not reported

Historic Generators:

Receive Date: 2003-08-19 00:00:00.0
Handler Name: SEPHORA STORE 32 HOLLYWOOD AND HIGHLAND
Federal Waste Generator Description: Small Quantity Generator
State District Owner: Not reported
Large Quantity Handler of Universal Waste: No
Recognized Trader Importer: No
Recognized Trader Exporter: No
Spent Lead Acid Battery Importer: No
Spent Lead Acid Battery Exporter: No
Current Record: Yes
Non Storage Recycler Activity: Not reported
Electronic Manifest Broker: Not reported

List of NAICS Codes and Descriptions:

NAICS Code: 452111
NAICS Description: DEPARTMENT STORES (EXCEPT DISCOUNT DEPARTMENT STORES)

Facility Has Received Notices of Violations:

Violations: No Violations Found

Evaluation Action Summary:

Evaluations: No Evaluations Found

HAZNET:

Name: SEPHORA STORE 32 HOLLYWOOD AND HIGHLAND
Address: 6801 HOLLYWOOD BLVD
Address 2: Not reported
City,State,Zip: HOLLYWOOD, CA 900280000
Contact: SANDI BAKER FACILITIES MGR

Map ID
Direction
Distance
Elevation

MAP FINDINGS

Site

Database(s)

EDR ID Number
EPA ID Number

SEPHORA STORE 32 HOLLYWOOD AND HIGHLAND (Continued)

1006930257

Telephone: 4152843488
Mailing Name: Not reported
Mailing Address: 425 MARKET ST

Year: 2008
Gepaid: CAR000147488
TSD EPA ID: CAD008252405
CA Waste Code: 331 - Off-specification, aged or surplus organics
Disposal Method: H061 - Fuel Blending Prior To Energy Recovery At Another Site
Tons: 0.446

Year: 2007
Gepaid: CAR000147488
TSD EPA ID: CAD008364432
CA Waste Code: 214 - Unspecified solvent mixture
Disposal Method: H061 - Fuel Blending Prior To Energy Recovery At Another Site
Tons: 0.055

Year: 2007
Gepaid: CAR000147488
TSD EPA ID: CAD008252405
CA Waste Code: 331 - Off-specification, aged or surplus organics
Disposal Method: H061 - Fuel Blending Prior To Energy Recovery At Another Site
Tons: 0.3465

Year: 2006
Gepaid: CAR000147488
TSD EPA ID: CAD008364432
CA Waste Code: 214 - Unspecified solvent mixture
Disposal Method: H061 - Fuel Blending Prior To Energy Recovery At Another Site
Tons: 0.05

Year: 2006
Gepaid: CAR000147488
TSD EPA ID: CAD008364432
CA Waste Code: 214 - Unspecified solvent mixture
Disposal Method: T01 - Treatment, Tank
Tons: 0.21

Year: 2005
Gepaid: CAR000147488
TSD EPA ID: CAD008364432
CA Waste Code: 214 - Unspecified solvent mixture
Disposal Method: T01 - Treatment, Tank
Tons: 0.2975

Year: 2005
Gepaid: CAR000147488
TSD EPA ID: CAD008252405
CA Waste Code: 331 - Off-specification, aged or surplus organics
Disposal Method: R01 - Recycler
Tons: 0.175

Year: 2004
Gepaid: CAR000147488
TSD EPA ID: AZD081705402
CA Waste Code: 214 - Unspecified solvent mixture

Map ID
Direction
Distance
Elevation

MAP FINDINGS

Site

Database(s)

EDR ID Number
EPA ID Number

SEPHORA STORE 32 HOLLYWOOD AND HIGHLAND (Continued)

1006930257

Disposal Method: R01 - Recycler
Tons: 0.05

Additional Info:

Year: 2006
Gen EPA ID: CAR000147488

Shipment Date: 20060919
Creation Date: 3/30/2007 13:31:40
Receipt Date: 20060920
Manifest ID: 000458248JJK
Trans EPA ID: CAD008364432
Trans Name: RHO-CHEM
Trans 2 EPA ID: Not reported
Trans 2 Name: Not reported
TSDf EPA ID: CAD008364432
Trans Name: RHO-CHEM CORPORATION
TSDf Alt EPA ID: Not reported
TSDf Alt Name: Not reported
Waste Code Description: 214 - Unspecified solvent mixture
RCRA Code: D001
Meth Code: H061 - Fuel Blending Prior To Energy Recovery At Another Site
Quantity Tons: 0.05
Waste Quantity: 100
Quantity Unit: P
Additional Code 1: Not reported
Additional Code 2: Not reported
Additional Code 3: Not reported
Additional Code 4: Not reported
Additional Code 5: Not reported

Shipment Date: 20060718
Creation Date: 9/17/2006 18:31:02
Receipt Date: 20060719
Manifest ID: 24953305
Trans EPA ID: CAD008364432
Trans Name: RHO CHEM
Trans 2 EPA ID: Not reported
Trans 2 Name: Not reported
TSDf EPA ID: CAD008364432
Trans Name: RHO CHEM CORPORATION
TSDf Alt EPA ID: CAD008364432
TSDf Alt Name: Not reported
Waste Code Description: 214 - Unspecified solvent mixture
RCRA Code: D001
Meth Code: T01 - Treatment, Tank
Quantity Tons: 0.14
Waste Quantity: 280
Quantity Unit: P
Additional Code 1: Not reported
Additional Code 2: Not reported
Additional Code 3: Not reported
Additional Code 4: Not reported
Additional Code 5: Not reported

Shipment Date: 20060405

Map ID
Direction
Distance
Elevation

MAP FINDINGS

Site

Database(s)

EDR ID Number
EPA ID Number

SEPHORA STORE 32 HOLLYWOOD AND HIGHLAND (Continued)

1006930257

Creation Date: 7/29/2006 18:31:14
Receipt Date: 20060406
Manifest ID: 24580141
Trans EPA ID: CAD008364432
Trans Name: RHO CHEM
Trans 2 EPA ID: Not reported
Trans 2 Name: Not reported
TSDf EPA ID: CAD008364432
Trans Name: RHO CHEM CORPORATION
TSDf Alt EPA ID: CAD008364432
TSDf Alt Name: Not reported
Waste Code Description: 214 - Unspecified solvent mixture
RCRA Code: D001
Meth Code: T01 - Treatment, Tank
Quantity Tons: 0.07
Waste Quantity: 140
Quantity Unit: P
Additional Code 1: Not reported
Additional Code 2: Not reported
Additional Code 3: Not reported
Additional Code 4: Not reported
Additional Code 5: Not reported

Additional Info:

Year: 2005
Gen EPA ID: CAR000147488

Shipment Date: 20051216
Creation Date: 8/10/2006 18:34:27
Receipt Date: 20051216
Manifest ID: 24585123
Trans EPA ID: CAD008364432
Trans Name: RHO-CHEM
Trans 2 EPA ID: Not reported
Trans 2 Name: Not reported
TSDf EPA ID: CAD008364432
Trans Name: RHO-CHEM CORPORATION
TSDf Alt EPA ID: CAD008364432
TSDf Alt Name: Not reported
Waste Code Description: 214 - Unspecified solvent mixture
RCRA Code: D001
Meth Code: T01 - Treatment, Tank
Quantity Tons: 0.0625
Waste Quantity: 125
Quantity Unit: P
Additional Code 1: Not reported
Additional Code 2: Not reported
Additional Code 3: Not reported
Additional Code 4: Not reported
Additional Code 5: Not reported

Shipment Date: 20051011
Creation Date: 8/23/2006 18:35:03
Receipt Date: 20051011
Manifest ID: 24585641
Trans EPA ID: CAD008364432
Trans Name: RHO-CHEM

Map ID
Direction
Distance
Elevation

MAP FINDINGS

Site

Database(s)

EDR ID Number
EPA ID Number

SEPHORA STORE 32 HOLLYWOOD AND HIGHLAND (Continued)

1006930257

Trans 2 EPA ID: Not reported
Trans 2 Name: Not reported
TSDf EPA ID: CAD008364432
Trans Name: RHO-CHEM CORPORATION
TSDf Alt EPA ID: CAD008364432
TSDf Alt Name: Not reported
Waste Code Description: 214 - Unspecified solvent mixture
RCRA Code: D001
Meth Code: T01 - Treatment, Tank
Quantity Tons: 0.05
Waste Quantity: 100
Quantity Unit: P
Additional Code 1: Not reported
Additional Code 2: Not reported
Additional Code 3: Not reported
Additional Code 4: Not reported
Additional Code 5: Not reported

Shipment Date: 20050902
Creation Date: 4/13/2006 18:46:51
Receipt Date: 20050906
Manifest ID: 24582755
Trans EPA ID: CAD008364432
Trans Name: RHO-CHEM
Trans 2 EPA ID: Not reported
Trans 2 Name: Not reported
TSDf EPA ID: CAD008364432
Trans Name: RHO-CHEM CORPORATION
TSDf Alt EPA ID: CAD008364432
TSDf Alt Name: Not reported
Waste Code Description: 214 - Unspecified solvent mixture
RCRA Code: D001
Meth Code: T01 - Treatment, Tank
Quantity Tons: 0.06
Waste Quantity: 120
Quantity Unit: P
Additional Code 1: Not reported
Additional Code 2: Not reported
Additional Code 3: Not reported
Additional Code 4: Not reported
Additional Code 5: Not reported

Shipment Date: 20050620
Creation Date: 9/16/2005 18:31:41
Receipt Date: 20050621
Manifest ID: 23786349
Trans EPA ID: CAD008364432
Trans Name: RHO-CHEM
Trans 2 EPA ID: Not reported
Trans 2 Name: Not reported
TSDf EPA ID: CAD008364432
Trans Name: RHO-CHEM CORPORATION
TSDf Alt EPA ID: CAD008364432
TSDf Alt Name: Not reported
Waste Code Description: 214 - Unspecified solvent mixture
RCRA Code: D001
Meth Code: T01 - Treatment, Tank

Map ID
Direction
Distance
Elevation

MAP FINDINGS

Site

Database(s)

EDR ID Number
EPA ID Number

SEPHORA STORE 32 HOLLYWOOD AND HIGHLAND (Continued)

1006930257

Quantity Tons: 0.125
Waste Quantity: 250
Quantity Unit: P
Additional Code 1: Not reported
Additional Code 2: Not reported
Additional Code 3: Not reported
Additional Code 4: Not reported
Additional Code 5: Not reported

Shipment Date: 20050203
Creation Date: 4/29/2005 8:38:49
Receipt Date: 20050204
Manifest ID: 24206166
Trans EPA ID: CAD000603738
Trans Name: NORTH STATE ENVIRONMENTAL
Trans 2 EPA ID: Not reported
Trans 2 Name: Not reported
TSDf EPA ID: CAD008252405
Trans Name: PACIFIC RESOURCE RECOVERY
TSDf Alt EPA ID: CAD008252405
TSDf Alt Name: Not reported
Waste Code Description: 331 - Off-specification, aged, or surplus organics
RCRA Code: D001
Meth Code: R01 - Recycler
Quantity Tons: 0.175
Waste Quantity: 350
Quantity Unit: P
Additional Code 1: Not reported
Additional Code 2: Not reported
Additional Code 3: Not reported
Additional Code 4: Not reported
Additional Code 5: Not reported

Additional Info:

Year: 2007
Gen EPA ID: CAR000147488

Shipment Date: 20071109
Creation Date: 4/22/2008 18:30:23
Receipt Date: 20071116
Manifest ID: 003139483JJK
Trans EPA ID: CAD982444481
Trans Name: FILTER RECYCLING SERVICES
Trans 2 EPA ID: Not reported
Trans 2 Name: Not reported
TSDf EPA ID: CAD008252405
Trans Name: PACIFIC RESOURCE RECOVERY
TSDf Alt EPA ID: Not reported
TSDf Alt Name: Not reported
Waste Code Description: 331 - Off-specification, aged, or surplus organics
RCRA Code: D001
Meth Code: H061 - Fuel Blending Prior To Energy Recovery At Another Site
Quantity Tons: 0.099
Waste Quantity: 30
Quantity Unit: G
Additional Code 1: Not reported
Additional Code 2: Not reported

Map ID
Direction
Distance
Elevation

MAP FINDINGS

Site

Database(s)

EDR ID Number
EPA ID Number

SEPHORA STORE 32 HOLLYWOOD AND HIGHLAND (Continued)

1006930257

Additional Code 3:	Not reported
Additional Code 4:	Not reported
Additional Code 5:	Not reported
Shipment Date:	20070823
Creation Date:	2/5/2008 18:30:19
Receipt Date:	20070829
Manifest ID:	003139208JJK
Trans EPA ID:	CAD982444481
Trans Name:	FILTER RECYCLING SERVICES INC
Trans 2 EPA ID:	Not reported
Trans 2 Name:	Not reported
TSDF EPA ID:	CAD008252405
Trans Name:	PACIFIC RESOURCE RECOVERY
TSDF Alt EPA ID:	Not reported
TSDF Alt Name:	Not reported
Waste Code Description:	331 - Off-specification, aged, or surplus organics
RCRA Code:	D001
Meth Code:	H061 - Fuel Blending Prior To Energy Recovery At Another Site
Quantity Tons:	0.0495
Waste Quantity:	15
Quantity Unit:	G
Additional Code 1:	Not reported
Additional Code 2:	Not reported
Additional Code 3:	Not reported
Additional Code 4:	Not reported
Additional Code 5:	Not reported
Shipment Date:	20070613
Creation Date:	1/25/2008 18:30:52
Receipt Date:	20070615
Manifest ID:	002339839JJK
Trans EPA ID:	CAD982444481
Trans Name:	FILTER RECYCLING SERVICES
Trans 2 EPA ID:	Not reported
Trans 2 Name:	Not reported
TSDF EPA ID:	CAD008252405
Trans Name:	PACIFIC RESOURCE RECOVERY
TSDF Alt EPA ID:	Not reported
TSDF Alt Name:	Not reported
Waste Code Description:	331 - Off-specification, aged, or surplus organics
RCRA Code:	D001
Meth Code:	H061 - Fuel Blending Prior To Energy Recovery At Another Site
Quantity Tons:	0.099
Waste Quantity:	30
Quantity Unit:	G
Additional Code 1:	Not reported
Additional Code 2:	Not reported
Additional Code 3:	Not reported
Additional Code 4:	Not reported
Additional Code 5:	Not reported
Shipment Date:	20070404
Creation Date:	12/10/2007 18:30:36
Receipt Date:	20070406
Manifest ID:	002339545JJK
Trans EPA ID:	CAD982444481

Map ID
Direction
Distance
Elevation

MAP FINDINGS

Site

Database(s)

EDR ID Number
EPA ID Number

SEPHORA STORE 32 HOLLYWOOD AND HIGHLAND (Continued)

1006930257

Trans Name: FILTER RECYCLING SERVICES
Trans 2 EPA ID: Not reported
Trans 2 Name: Not reported
TSDf EPA ID: CAD008252405
Trans Name: PACIFIC RESOURCE RECOVERY
TSDf Alt EPA ID: Not reported
TSDf Alt Name: Not reported
Waste Code Description: 331 - Off-specification, aged, or surplus organics
RCRA Code: D001
Meth Code: H061 - Fuel Blending Prior To Energy Recovery At Another Site
Quantity Tons: 0.099
Waste Quantity: 30
Quantity Unit: G
Additional Code 1: Not reported
Additional Code 2: Not reported
Additional Code 3: Not reported
Additional Code 4: Not reported
Additional Code 5: Not reported

Shipment Date: 20070207
Creation Date: 8/18/2007 18:30:14
Receipt Date: 20070212
Manifest ID: 000500808JJK
Trans EPA ID: CAD008364432
Trans Name: RHO-CHEM
Trans 2 EPA ID: Not reported
Trans 2 Name: Not reported
TSDf EPA ID: CAD008364432
Trans Name: RHO-CHEM CORPORATION
TSDf Alt EPA ID: Not reported
TSDf Alt Name: Not reported
Waste Code Description: 214 - Unspecified solvent mixture
RCRA Code: D001
Meth Code: H061 - Fuel Blending Prior To Energy Recovery At Another Site
Quantity Tons: 0.055
Waste Quantity: 110
Quantity Unit: P
Additional Code 1: Not reported
Additional Code 2: Not reported
Additional Code 3: Not reported
Additional Code 4: Not reported
Additional Code 5: Not reported

Additional Info:

Year: 2008
Gen EPA ID: CAR000147488

Shipment Date: 20081001
Creation Date: 3/30/2009 18:30:08
Receipt Date: 20081003
Manifest ID: 004240708JJK
Trans EPA ID: CAR000172460
Trans Name: ENVIRONMENTAL LOGISTICS - S
Trans 2 EPA ID: Not reported
Trans 2 Name: Not reported
TSDf EPA ID: CAD008252405
Trans Name: PACIFIC RESOURCE RECOVERY

Map ID
Direction
Distance
Elevation

MAP FINDINGS

Site

Database(s)

EDR ID Number
EPA ID Number

SEPHORA STORE 32 HOLLYWOOD AND HIGHLAND (Continued)

1006930257

TSDf Alt EPA ID: Not reported
TSDf Alt Name: Not reported
Waste Code Description: 331 - Off-specification, aged, or surplus organics
RCRA Code: D001
Meth Code: H061 - Fuel Blending Prior To Energy Recovery At Another Site
Quantity Tons: 0.099
Waste Quantity: 30
Quantity Unit: G
Additional Code 1: Not reported
Additional Code 2: Not reported
Additional Code 3: Not reported
Additional Code 4: Not reported
Additional Code 5: Not reported

Shipment Date: 20080806
Creation Date: 1/15/2009 18:30:42
Receipt Date: 20080808
Manifest ID: 004082973JJK
Trans EPA ID: CAR000172460
Trans Name: ENVIRONMENTAL LOGISTICS - S
Trans 2 EPA ID: Not reported
Trans 2 Name: Not reported
TSDf EPA ID: CAD008252405
Trans Name: PACIFIC RESOURCE RECOVERY
TSDf Alt EPA ID: Not reported
TSDf Alt Name: Not reported
Waste Code Description: 331 - Off-specification, aged, or surplus organics
RCRA Code: D001
Meth Code: H061 - Fuel Blending Prior To Energy Recovery At Another Site
Quantity Tons: 0.099
Waste Quantity: 30
Quantity Unit: G
Additional Code 1: Not reported
Additional Code 2: Not reported
Additional Code 3: Not reported
Additional Code 4: Not reported
Additional Code 5: Not reported

Shipment Date: 20080617
Creation Date: 11/17/2008 18:30:24
Receipt Date: 20080620
Manifest ID: 004082812JJK
Trans EPA ID: CAR000172460
Trans Name: ENVIRONMENTAL LOGISTICS - S
Trans 2 EPA ID: Not reported
Trans 2 Name: Not reported
TSDf EPA ID: CAD008252405
Trans Name: PACIFIC RESOURCE RECOVERY
TSDf Alt EPA ID: Not reported
TSDf Alt Name: Not reported
Waste Code Description: 331 - Off-specification, aged, or surplus organics
RCRA Code: D001
Meth Code: H061 - Fuel Blending Prior To Energy Recovery At Another Site
Quantity Tons: 0.099
Waste Quantity: 30
Quantity Unit: G
Additional Code 1: Not reported

Map ID
Direction
Distance
Elevation

MAP FINDINGS

Site

Database(s)

EDR ID Number
EPA ID Number

SEPHORA STORE 32 HOLLYWOOD AND HIGHLAND (Continued)

1006930257

Additional Code 2: Not reported
Additional Code 3: Not reported
Additional Code 4: Not reported
Additional Code 5: Not reported

Shipment Date: 20080416
Creation Date: 9/25/2008 18:30:09
Receipt Date: 20080418
Manifest ID: 004082515JJK
Trans EPA ID: CAR000172460
Trans Name: ENVIRONMENTAL LOGISTICS INC
Trans 2 EPA ID: Not reported
Trans 2 Name: Not reported
TSDf EPA ID: CAD008252405
Trans Name: PACIFIC RESOURCE RECOVERY
TSDf Alt EPA ID: Not reported
TSDf Alt Name: Not reported
Waste Code Description: 331 - Off-specification, aged, or surplus organics
RCRA Code: D001
Meth Code: H061 - Fuel Blending Prior To Energy Recovery At Another Site
Quantity Tons: 0.099
Waste Quantity: 30
Quantity Unit: G
Additional Code 1: Not reported
Additional Code 2: Not reported
Additional Code 3: Not reported
Additional Code 4: Not reported
Additional Code 5: Not reported

Shipment Date: 20080228
Creation Date: 8/7/2008 18:30:28
Receipt Date: 20080305
Manifest ID: 003637844JJK
Trans EPA ID: CAR000172460
Trans Name: ENVIRONMENTAL LOGISTICS INC
Trans 2 EPA ID: Not reported
Trans 2 Name: Not reported
TSDf EPA ID: CAD008252405
Trans Name: PACIFIC RESOURCE RECOVERY
TSDf Alt EPA ID: Not reported
TSDf Alt Name: Not reported
Waste Code Description: 331 - Off-specification, aged, or surplus organics
RCRA Code: D001
Meth Code: H061 - Fuel Blending Prior To Energy Recovery At Another Site
Quantity Tons: 0.05
Waste Quantity: 100
Quantity Unit: P
Additional Code 1: Not reported
Additional Code 2: Not reported
Additional Code 3: Not reported
Additional Code 4: Not reported
Additional Code 5: Not reported

Additional Info:
Year: 2004
Gen EPA ID: CAR000147488

Map ID
Direction
Distance
Elevation

MAP FINDINGS

Site

Database(s)

EDR ID Number
EPA ID Number

SEPHORA STORE 32 HOLLYWOOD AND HIGHLAND (Continued)

1006930257

Shipment Date: 20040825
Creation Date: 1/6/2005 18:30:52
Receipt Date: 20040826
Manifest ID: 23315383
Trans EPA ID: IND058484114
Trans Name: HERITAGE TRANSPORT LLC / SIGNAL HI
Trans 2 EPA ID: AZD982403586
Trans 2 Name: ENGLUND EQUIPMENT
TSDf EPA ID: AZD081705402
Trans Name: HERITAGE ENVIRONMENTAL SERVICES LL
TSDf Alt EPA ID: Not reported
TSDf Alt Name: Not reported
Waste Code Description: 214 - Unspecified solvent mixture
RCRA Code: D001
Meth Code: R01 - Recycler
Quantity Tons: 0.05
Waste Quantity: 100
Quantity Unit: P
Additional Code 1: Not reported
Additional Code 2: Not reported
Additional Code 3: Not reported
Additional Code 4: Not reported
Additional Code 5: Not reported

HWTS:

Name: SEPHORA STORE 32 HOLLYWOOD AND HIGHLAND
Address: 6801 HOLLYWOOD BLVD
Address 2: Not reported
City,State,Zip: HOLLYWOOD, CA 900280000
EPA ID: CAR000147488
Inactive Date: 06/30/2008
Create Date: 06/21/2004
Last Act Date: 04/07/2010
Mailing Name: Not reported
Mailing Address: 425 MARKET ST
Mailing Address 2: 2ND FL
Mailing City,State,Zip: SAN FRANCISCO, CA 941050000
Owner Name: SEPHORA USA
Owner Address: 525 MARKET ST 11TH FLOOR
Owner Address 2: Not reported
Owner City,State,Zip: SAN FRANCISCO, CA 941050000
Contact Name: SANDI BAKER FACILITIES MGR
Contact Address: 425 MARKET ST
Contact Address 2: 2ND FL
City,State,Zip: SAN FRANCISCO, CA 941050000

NAICS:

EPA ID: CAR000147488
Create Date: 2004-10-20 10:23:57.043
NAICS Code: 453998
NAICS Description: All Other Miscellaneous Store Retailers (except Tobacco Stores)
Issued EPA ID Date: 2004-06-21 15:39:41.83700
Inactive Date: 2008-06-30 00:00:00
Facility Name: SEPHORA STORE 32 HOLLYWOOD AND HIGHLAND
Facility Address: 6801 HOLLYWOOD BLVD
Facility Address 2: Not reported
Facility City: HOLLYWOOD

Map ID
Direction
Distance
Elevation

MAP FINDINGS

Site

Database(s)

EDR ID Number
EPA ID Number

SEPHORA STORE 32 HOLLYWOOD AND HIGHLAND (Continued)

1006930257

Facility County: Not reported
Facility State: CA
Facility Zip: 900280000

**P151
NNW
1/8-1/4
0.241 mi.
1274 ft.**

**HOLIDAY INN - HOLLYWOOD
1755 N HIGHLAND AVE
LOS ANGELES, CA 90028**

**UST U003781327
N/A**

Site 5 of 19 in cluster P

**Relative:
Higher**

UST:

**Actual:
388 ft.**

Name: SIMON HOLLYWOOD DEVELOPERSINC
Address: 1755 N HIGHLAND AVE
City,State,Zip: LOS ANGELES, CA 90028
Facility ID: 25010
Permitting Agency: LOS ANGELES, CITY OF
Latitude: 34.1045351
Longitude: -118.3376246

LOS ANGELES UST:

Name: HOLIDAY INN - HOLLYWOOD
Address: 1755 N HIGHLAND AVE
City,State,Zip: LOS ANGELES, CA 90028
Facility ID: FA0022708
Last Run Date: 06/03/2019
Status: INACTIVE

UST:

Name: SIMON HOLLYWOOD DEVELOPERSINC
Address: 1755 N HIGHLAND AVE
City,State,Zip: LOS ANGELES, CA 90028
Facility ID: 25010
Permitting Agency: LOS ANGELES, CITY OF
Latitude: 34.1045351
Longitude: -118.3376246

LOS ANGELES UST:

Name: HOLIDAY INN - HOLLYWOOD
Address: 1755 N HIGHLAND AVE
City,State,Zip: LOS ANGELES, CA 90028
Facility ID: FA0022708
Last Run Date: 06/03/2019
Status: INACTIVE

Map ID
 Direction
 Distance
 Elevation

MAP FINDINGS

Site

Database(s)

EDR ID Number
 EPA ID Number

P152
NNW
1/8-1/4
0.241 mi.
1274 ft.

VICTORIAS SECRET #1719
6801 HOLLYWOOD BLVD SP 243
HOLLYWOOD, CA 90028

RCRA NonGen / NLR **1026492484**
N/A

Site 6 of 19 in cluster P

Relative:
Higher

RCRA NonGen / NLR:

Actual:
388 ft.

Date Form Received by Agency: 2020-10-02 00:00:00.0
 Handler Name: VICTORIAS SECRET #1719
 Handler Address: 6801 HOLLYWOOD BLVD SP 243
 Handler City,State,Zip: HOLLYWOOD, CA 90028
 EPA ID: CAL000457272
 Contact Name: MIKE RYAN
 Contact Address: 2 LIMITED PKWY
 Contact City,State,Zip: COLUMBUS, OH 43230
 Contact Telephone: 774-390-7625
 Contact Fax: Not reported
 Contact Email: MRYAN@LB.COM
 Contact Title: Not reported
 EPA Region: 09
 Land Type: Not reported
 Federal Waste Generator Description: Not a generator, verified
 Non-Notifier: Not reported
 Biennial Report Cycle: Not reported
 Accessibility: Not reported
 Active Site Indicator: Not reported
 State District Owner: Not reported
 State District: Not reported
 Mailing Address: 2 LIMITED PKWY
 Mailing City,State,Zip: COLUMBUS, OH 43230
 Owner Name: VICTORIAS SECRET LLC
 Owner Type: Other
 Operator Name: MIKE RYAN
 Operator Type: Other
 Short-Term Generator Activity: No
 Importer Activity: No
 Mixed Waste Generator: No
 Transporter Activity: No
 Transfer Facility Activity: No
 Recycler Activity with Storage: No
 Small Quantity On-Site Burner Exemption: No
 Smelting Melting and Refining Furnace Exemption: No
 Underground Injection Control: No
 Off-Site Waste Receipt: No
 Universal Waste Indicator: No
 Universal Waste Destination Facility: No
 Federal Universal Waste: No
 Active Site Fed-Reg Treatment Storage and Disposal Facility: Not reported
 Active Site Converter Treatment storage and Disposal Facility: Not reported
 Active Site State-Reg Treatment Storage and Disposal Facility: Not reported
 Active Site State-Reg Handler: ---
 Federal Facility Indicator: Not reported
 Hazardous Secondary Material Indicator: N
 Sub-Part K Indicator: Not reported
 Commercial TSD Indicator: No
 Treatment Storage and Disposal Type: Not reported
 2018 GPRA Permit Baseline: Not on the Baseline
 2018 GPRA Renewals Baseline: Not on the Baseline
 Permit Renewals Workload Universe: Not reported

Map ID
Direction
Distance
Elevation

MAP FINDINGS

Site

Database(s)

EDR ID Number
EPA ID Number

VICTORIAS SECRET #1719 (Continued)

1026492484

Permit Workload Universe: Not reported
Permit Progress Universe: Not reported
Post-Closure Workload Universe: Not reported
Closure Workload Universe: Not reported
202 GPRA Corrective Action Baseline: No
Corrective Action Workload Universe: No
Subject to Corrective Action Universe: No
Non-TSDFs Where RCRA CA has Been Imposed Universe: No
TSDFs Potentially Subject to CA Under 3004 (u)/(v) Universe: No
TSDFs Only Subject to CA under Discretionary Auth Universe: No
Corrective Action Priority Ranking: No NCAPS ranking
Environmental Control Indicator: No
Institutional Control Indicator: No
Human Exposure Controls Indicator: N/A
Groundwater Controls Indicator: N/A
Operating TSDF Universe: Not reported
Full Enforcement Universe: Not reported
Significant Non-Complier Universe: No
Unaddressed Significant Non-Complier Universe: No
Addressed Significant Non-Complier Universe: No
Significant Non-Complier With a Compliance Schedule Universe: No
Financial Assurance Required: Not reported
Handler Date of Last Change: 2020-10-08 18:50:36.0
Recognized Trader-Importer: No
Recognized Trader-Exporter: No
Importer of Spent Lead Acid Batteries: No
Exporter of Spent Lead Acid Batteries: No
Recycler Activity Without Storage: No
Manifest Broker: No
Sub-Part P Indicator: No

Handler - Owner Operator:

Owner/Operator Indicator: Owner
Owner/Operator Name: VICTORIAS SECRET LLC
Legal Status: Other
Date Became Current: Not reported
Date Ended Current: Not reported
Owner/Operator Address: 4 LIMITED PKWY
Owner/Operator City,State,Zip: REYNOLDSBURG, OH 43068
Owner/Operator Telephone: 614-577-7000
Owner/Operator Telephone Ext: Not reported
Owner/Operator Fax: Not reported
Owner/Operator Email: Not reported

Owner/Operator Indicator: Operator
Owner/Operator Name: MIKE RYAN
Legal Status: Other
Date Became Current: Not reported
Date Ended Current: Not reported
Owner/Operator Address: 2 LIMITED PKWY
Owner/Operator City,State,Zip: COLUMBUS, OH 43230
Owner/Operator Telephone: 774-390-7625
Owner/Operator Telephone Ext: Not reported
Owner/Operator Fax: Not reported
Owner/Operator Email: Not reported

Map ID
Direction
Distance
Elevation

MAP FINDINGS

Site

Database(s)

EDR ID Number
EPA ID Number

VICTORIAS SECRET #1719 (Continued)

1026492484

Historic Generators:

Receive Date: 2020-10-02 00:00:00.0
Handler Name: VICTORIAS SECRET #1719
Federal Waste Generator Description: Not a generator, verified
State District Owner: Not reported
Large Quantity Handler of Universal Waste: No
Recognized Trader Importer: No
Recognized Trader Exporter: No
Spent Lead Acid Battery Importer: No
Spent Lead Acid Battery Exporter: No
Current Record: Yes
Non Storage Recycler Activity: Not reported
Electronic Manifest Broker: Not reported

List of NAICS Codes and Descriptions:

NAICS Code: 448190
NAICS Description: OTHER CLOTHING STORES

Facility Has Received Notices of Violations:

Violations: No Violations Found

Evaluation Action Summary:

Evaluations: No Evaluations Found

**P153
NNW
1/8-1/4
0.241 mi.
1274 ft.**

**WALGREENS #16540
6801 HOLLYWOOD BLVD
LOS ANGELES, CA 90028**

**RCRA NonGen / NLR 1025876223
N/A**

Site 7 of 19 in cluster P

**Relative:
Higher**

RCRA NonGen / NLR:

**Actual:
388 ft.**

Date Form Received by Agency: 2019-09-25 00:00:00.0
Handler Name: WALGREENS #16540
Handler Address: 6801 HOLLYWOOD BLVD
Handler City,State,Zip: LOS ANGELES, CA 90028
EPA ID: CAL000449359
Contact Name: KIM DASCOLI
Contact Address: 200 WILMOT RD MS 2273
Contact City,State,Zip: DEERFIELD, IL 60015
Contact Telephone: 847-315-2812
Contact Fax: Not reported
Contact Email: KIM.DASCOLI@WALGREENS.COM
Contact Title: Not reported
EPA Region: 09
Land Type: Not reported
Federal Waste Generator Description: Not a generator, verified
Non-Notifier: Not reported
Biennial Report Cycle: Not reported
Accessibility: Not reported
Active Site Indicator: Not reported
State District Owner: Not reported
State District: Not reported
Mailing Address: 200 WILMOT RD MS 2273
Mailing City,State,Zip: DEERFIELD, IL 60015
Owner Name: WALGREEN CO

Map ID
 Direction
 Distance
 Elevation

MAP FINDINGS

Site

Database(s)

EDR ID Number
 EPA ID Number

WALGREENS #16540 (Continued)

1025876223

Owner Type:	Other		
Operator Name:	KIM DASCOLI		
Operator Type:	Other		
Short-Term Generator Activity:	No		
Importer Activity:	No		
Mixed Waste Generator:	No		
Transporter Activity:	No		
Transfer Facility Activity:	No		
Recycler Activity with Storage:	No		
Small Quantity On-Site Burner Exemption:	No		
Smelting Melting and Refining Furnace Exemption:	No		
Underground Injection Control:	No		
Off-Site Waste Receipt:	No		
Universal Waste Indicator:	No		
Universal Waste Destination Facility:	No		
Federal Universal Waste:	No		
Active Site Fed-Reg Treatment Storage and Disposal Facility:		Not reported	
Active Site Converter Treatment storage and Disposal Facility:		Not reported	
Active Site State-Reg Treatment Storage and Disposal Facility:		Not reported	
Active Site State-Reg Handler:	---		
Federal Facility Indicator:	Not reported		
Hazardous Secondary Material Indicator:	N		
Sub-Part K Indicator:	Not reported		
Commercial TSD Indicator:	No		
Treatment Storage and Disposal Type:	Not reported		
2018 GPRCA Permit Baseline:	Not on the Baseline		
2018 GPRCA Renewals Baseline:	Not on the Baseline		
Permit Renewals Workload Universe:	Not reported		
Permit Workload Universe:	Not reported		
Permit Progress Universe:	Not reported		
Post-Closure Workload Universe:	Not reported		
Closure Workload Universe:	Not reported		
202 GPRCA Corrective Action Baseline:	No		
Corrective Action Workload Universe:	No		
Subject to Corrective Action Universe:	No		
Non-TSDs Where RCRA CA has Been Imposed Universe:	No		
TSDs Potentially Subject to CA Under 3004 (u)/(v) Universe:	No		
TSDs Only Subject to CA under Discretionary Auth Universe:	No		
Corrective Action Priority Ranking:	No NCAPS ranking		
Environmental Control Indicator:	No		
Institutional Control Indicator:	No		
Human Exposure Controls Indicator:	N/A		
Groundwater Controls Indicator:	N/A		
Operating TSDF Universe:	Not reported		
Full Enforcement Universe:	Not reported		
Significant Non-Complier Universe:	No		
Unaddressed Significant Non-Complier Universe:	No		
Addressed Significant Non-Complier Universe:	No		
Significant Non-Complier With a Compliance Schedule Universe:	No		
Financial Assurance Required:	Not reported		
Handler Date of Last Change:	2019-09-27 16:24:02.0		
Recognized Trader-Importer:	No		
Recognized Trader-Exporter:	No		
Importer of Spent Lead Acid Batteries:	No		
Exporter of Spent Lead Acid Batteries:	No		
Recycler Activity Without Storage:	No		
Manifest Broker:	No		

Map ID
Direction
Distance
Elevation

MAP FINDINGS

Site

Database(s)

EDR ID Number
EPA ID Number

WALGREENS #16540 (Continued)

1025876223

Sub-Part P Indicator: No

Handler - Owner Operator:

Owner/Operator Indicator: Owner
Owner/Operator Name: WALGREEN CO
Legal Status: Other
Date Became Current: Not reported
Date Ended Current: Not reported
Owner/Operator Address: 200 WILMOT RD
Owner/Operator City,State,Zip: DEERFIELD, IL 60015
Owner/Operator Telephone: 847-914-2264
Owner/Operator Telephone Ext: Not reported
Owner/Operator Fax: Not reported
Owner/Operator Email: Not reported

Owner/Operator Indicator: Operator
Owner/Operator Name: KIM DASCOLI
Legal Status: Other
Date Became Current: Not reported
Date Ended Current: Not reported
Owner/Operator Address: 200 WILMOT RD MS 2273
Owner/Operator City,State,Zip: DEERFIELD, IL 60015
Owner/Operator Telephone: 847-315-2812
Owner/Operator Telephone Ext: Not reported
Owner/Operator Fax: Not reported
Owner/Operator Email: Not reported

Historic Generators:

Receive Date: 2019-09-25 00:00:00.0
Handler Name: WALGREENS #16540
Federal Waste Generator Description: Not a generator, verified
State District Owner: Not reported
Large Quantity Handler of Universal Waste: No
Recognized Trader Importer: No
Recognized Trader Exporter: No
Spent Lead Acid Battery Importer: No
Spent Lead Acid Battery Exporter: No
Current Record: Yes
Non Storage Recycler Activity: Not reported
Electronic Manifest Broker: Not reported

List of NAICS Codes and Descriptions:

NAICS Code: 446110
NAICS Description: PHARMACIES AND DRUG STORES

Facility Has Received Notices of Violations:

Violations: No Violations Found

Evaluation Action Summary:

Evaluations: No Evaluations Found

MAP FINDINGS

Map ID
Direction
Distance
Elevation

Site

Database(s)

EDR ID Number
EPA ID Number

P154
NNW
1/8-1/4
0.241 mi.
1274 ft.

WALGREENS #16540
6801 HOLLYWOOD BLVD
LOS ANGELES, CA 90028

CERS HAZ WASTE
HAZNET
HWTS

S124927237
N/A

Site 8 of 19 in cluster P

Relative:
Higher
Actual:
388 ft.

CERS HAZ WASTE:
Name: VICTORIA SECRET STORE #1187
Address: 6801 HOLLYWOOD BLVD STE 267
City,State,Zip: LOS ANGELES, CA 90028
Site ID: 427489
CERS ID: 10746358
CERS Description: Hazardous Waste Generator

Evaluation:
Eval General Type: Compliance Evaluation Inspection
Eval Date: 09-02-2020
Violations Found: No
Eval Type: Routine done by local agency
Eval Notes: Cequia Johnson, Brands Operations Supervisor Signature not collected at inspection due to COVID19 precautions
Eval Division: Los Angeles County Fire Department
Eval Program: HW
Eval Source: CERS

Affiliation:
Affiliation Type Desc: Document Preparer
Entity Name: ASHLEY CAMPBELL
Entity Title: Not reported
Affiliation Address: Not reported
Affiliation City: Not reported
Affiliation State: Not reported
Affiliation Country: Not reported
Affiliation Zip: Not reported
Affiliation Phone: Not reported

Affiliation Type Desc: Legal Owner
Entity Name: VICTORIA SECRET, LLC
Entity Title: Not reported
Affiliation Address: 4 LIMITED PARKWAY
Affiliation City: REYNOLDSBURG
Affiliation State: OH
Affiliation Country: United States
Affiliation Zip: 43068
Affiliation Phone: (614) 577-7000

Affiliation Type Desc: Environmental Contact
Entity Name: Mike Ryan
Entity Title: Not reported
Affiliation Address: 2 LIMITED PARKWAY
Affiliation City: COLUMBUS
Affiliation State: OH
Affiliation Country: Not reported
Affiliation Zip: 43230
Affiliation Phone: Not reported

Affiliation Type Desc: Identification Signer
Entity Name: Ashley Campbell
Entity Title: COMPLIANCE & REGULATORY AFFAIRS SPEC

Map ID
Direction
Distance
Elevation

MAP FINDINGS

Site

Database(s)

EDR ID Number
EPA ID Number

WALGREENS #16540 (Continued)

S124927237

Affiliation Address: Not reported
Affiliation City: Not reported
Affiliation State: Not reported
Affiliation Country: Not reported
Affiliation Zip: Not reported
Affiliation Phone: Not reported

Affiliation Type Desc: Operator
Entity Name: VICTORIA SECRET STORE #1187
Entity Title: Not reported
Affiliation Address: Not reported
Affiliation City: Not reported
Affiliation State: Not reported
Affiliation Country: Not reported
Affiliation Zip: Not reported
Affiliation Phone: (323) 461-1687

Affiliation Type Desc: Parent Corporation
Entity Name: L Brands
Entity Title: Not reported
Affiliation Address: Not reported
Affiliation City: Not reported
Affiliation State: Not reported
Affiliation Country: Not reported
Affiliation Zip: Not reported
Affiliation Phone: Not reported

Affiliation Type Desc: CUPA District
Entity Name: Los Angeles City Fire Department
Entity Title: Not reported
Affiliation Address: 200 North Main Street, Room 1780
Affiliation City: Los Angeles
Affiliation State: CA
Affiliation Country: Not reported
Affiliation Zip: 90012
Affiliation Phone: (213) 978-3680

Affiliation Type Desc: Facility Mailing Address
Entity Name: Mailing Address
Entity Title: Not reported
Affiliation Address: 2 LIMITED PARKWAY/ATTN: MIKE RYAN
Affiliation City: COLUMBUS
Affiliation State: OH
Affiliation Country: Not reported
Affiliation Zip: 43230
Affiliation Phone: Not reported

HAZNET:
Name: WALGREENS #16540
Address: 6801 HOLLYWOOD BLVD
Address 2: Not reported
City, State, Zip: LOS ANGELES, CA 920100000
Contact: KARINA ROMERO
Telephone: 7606028700
Mailing Name: Not reported
Mailing Address: 3207 GREY HAWK CT. SUITE 200

Map ID
Direction
Distance
Elevation

MAP FINDINGS

Site

Database(s)

EDR ID Number
EPA ID Number

WALGREENS #16540 (Continued)

S124927237

Year: 2019
Gepaid: CAL000441149
TSD EPA ID: AZR000515924
CA Waste Code: 352 - Other organic solids
Disposal Method: H141 - Storage, Bulking, And/Or Transfer Off Site--No
Treatment/Reovery (H010-H129) Or (H131-H135)
Tons: 0.21850

Year: 2019
Gepaid: CAL000441149
TSD EPA ID: NVD980895338
CA Waste Code: 331 - Off-specification, aged or surplus organics
Disposal Method: H141 - Storage, Bulking, And/Or Transfer Off Site--No
Treatment/Reovery (H010-H129) Or (H131-H135)
Tons: 0.02900

Year: 2019
Gepaid: CAL000441149
TSD EPA ID: NVD980895338
CA Waste Code: 131 - Aqueous solution (2 < pH < 12.5) containing reactive anions ...
Disposal Method: H070 -
Tons: 0.00300

Year: 2019
Gepaid: CAL000441149
TSD EPA ID: NVD980895338
CA Waste Code: 181 - Other inorganic solid waste
Disposal Method: H141 - Storage, Bulking, And/Or Transfer Off Site--No
Treatment/Reovery (H010-H129) Or (H131-H135)
Tons: 0.00150

Year: 2019
Gepaid: CAL000441149
TSD EPA ID: AZR000515924
CA Waste Code: 331 - Off-specification, aged or surplus organics
Disposal Method: H141 - Storage, Bulking, And/Or Transfer Off Site--No
Treatment/Reovery (H010-H129) Or (H131-H135)
Tons: 0.22200

Year: 2019
Gepaid: CAL000441149
TSD EPA ID: CAD008364432
CA Waste Code: 122 - Alkaline solution without metals pH >= 12.5
Disposal Method: H141 - Storage, Bulking, And/Or Transfer Off Site--No
Treatment/Reovery (H010-H129) Or (H131-H135)
Tons: 0.00650

Year: 2019
Gepaid: CAL000441149
TSD EPA ID: CAD008364432
CA Waste Code: 331 - Off-specification, aged or surplus organics
Disposal Method: H141 - Storage, Bulking, And/Or Transfer Off Site--No
Treatment/Reovery (H010-H129) Or (H131-H135)
Tons: 0.06150

Year: 2019
Gepaid: CAL000441149

Map ID
Direction
Distance
Elevation

MAP FINDINGS

Site

Database(s)

EDR ID Number
EPA ID Number

WALGREENS #16540 (Continued)

S124927237

TSD EPA ID: CAD008364432
CA Waste Code: 311 - Pharmaceutical waste
Disposal Method: H141 - Storage, Bulking, And/Or Transfer Off Site--No
Treatment/Reovery (H010-H129) Or (H131-H135)
Tons: 0.02650

Year: 2019
Gepaid: CAL000441149
TSD EPA ID: CAD008364432
CA Waste Code: 131 - Aqueous solution (2 < pH < 12.5) containing reactive anions ...
Disposal Method: H141 - Storage, Bulking, And/Or Transfer Off Site--No
Treatment/Reovery (H010-H129) Or (H131-H135)
Tons: 0.00800

Year: 2019
Gepaid: CAL000441149
TSD EPA ID: CAD008364432
CA Waste Code: 141 - Off-specification, aged or surplus inorganics
Disposal Method: H141 - Storage, Bulking, And/Or Transfer Off Site--No
Treatment/Reovery (H010-H129) Or (H131-H135)
Tons: 0.00100

HWTS:

Name: WALGREENS #16540
Address: 6801 HOLLYWOOD BLVD
Address 2: Not reported
City,State,Zip: LOS ANGELES, CA 90028
EPA ID: CAL000441149
Inactive Date: Not reported
Create Date: 11/27/2018
Last Act Date: 04/06/2021
Mailing Name: Not reported
Mailing Address: 104 WILMOT RD 5TH FLR MS 1450
Mailing Address 2: Not reported
Mailing City,State,Zip: DEERFIELD, IL 60015
Owner Name: WALGREEN CO.
Owner Address: 200 WILMOT RD MS 2273
Owner Address 2: Not reported
Owner City,State,Zip: DEERFIELD, IL 600150000
Contact Name: KARINA ROMERO
Contact Address: 3207 GREY HAWK CT., SUITE 200
Contact Address 2: Not reported
City,State,Zip: CARLSBAD, CA 92010

NAICS:

EPA ID: CAL000441149
Create Date: 2018-11-27 12:10:06.273
NAICS Code: 446110
NAICS Description: Pharmacies and Drug Stores
Issued EPA ID Date: 2018-11-27 12:10:06.26000
Inactive Date: Not reported
Facility Name: WALGREENS #16540
Facility Address: 6801 HOLLYWOOD BLVD
Facility Address 2: Not reported
Facility City: LOS ANGELES
Facility County: Not reported

Map ID
 Direction
 Distance
 Elevation

MAP FINDINGS

Site

Database(s)

EDR ID Number
 EPA ID Number

WALGREENS #16540 (Continued)

S124927237

Facility State: CA
 Facility Zip: 90028

**P155
 NNW
 1/8-1/4
 0.241 mi.
 1274 ft.**

**VICTORIAS SECRET #1187
 6801 HOLLYWOOD BLVD SPACE C2-269
 HOLLYWOOD, CA 90028**

**RCRA NonGen / NLR 1024859178
 N/A**

Site 9 of 19 in cluster P

**Relative:
 Higher
 Actual:
 388 ft.**

RCRA NonGen / NLR:
 Date Form Received by Agency: 2020-09-25 00:00:00.0
 Handler Name: VICTORIAS SECRET #1187
 Handler Address: 6801 HOLLYWOOD BLVD SPACE C2-269
 Handler City,State,Zip: HOLLYWOOD, CA 90028
 EPA ID: CAL000426100
 Contact Name: MIKE RYAN
 Contact Address: 2 LIMITED PKWY
 Contact City,State,Zip: COLUMBUS, OH 43230
 Contact Telephone: 774-397-7625
 Contact Fax: Not reported
 Contact Email: MRYAN@LB.COM
 Contact Title: Not reported
 EPA Region: 09
 Land Type: Not reported
 Federal Waste Generator Description: Not a generator, verified
 Non-Notifier: Not reported
 Biennial Report Cycle: Not reported
 Accessibility: Not reported
 Active Site Indicator: Not reported
 State District Owner: Not reported
 State District: Not reported
 Mailing Address: 2 LIMITED PKWY
 Mailing City,State,Zip: COLUMBUS, OH 43230
 Owner Name: Not reported
 Owner Type: Not reported
 Operator Name: VICTORIAS SECRET LLC
 Operator Type: Other
 Short-Term Generator Activity: No
 Importer Activity: No
 Mixed Waste Generator: No
 Transporter Activity: No
 Transfer Facility Activity: No
 Recycler Activity with Storage: No
 Small Quantity On-Site Burner Exemption: No
 Smelting Melting and Refining Furnace Exemption: No
 Underground Injection Control: No
 Off-Site Waste Receipt: No
 Universal Waste Indicator: No
 Universal Waste Destination Facility: No
 Federal Universal Waste: No
 Active Site Fed-Reg Treatment Storage and Disposal Facility: Not reported
 Active Site Converter Treatment storage and Disposal Facility: Not reported
 Active Site State-Reg Treatment Storage and Disposal Facility: Not reported
 Active Site State-Reg Handler: ---
 Federal Facility Indicator: Not reported
 Hazardous Secondary Material Indicator: N
 Sub-Part K Indicator: Not reported

Map ID
Direction
Distance
Elevation

MAP FINDINGS

Site

Database(s)

EDR ID Number
EPA ID Number

VICTORIAS SECRET #1187 (Continued)

1024859178

Commercial TSD Indicator: No
Treatment Storage and Disposal Type: Not reported
2018 GPRA Permit Baseline: Not on the Baseline
2018 GPRA Renewals Baseline: Not on the Baseline
Permit Renewals Workload Universe: Not reported
Permit Workload Universe: Not reported
Permit Progress Universe: Not reported
Post-Closure Workload Universe: Not reported
Closure Workload Universe: Not reported
202 GPRA Corrective Action Baseline: No
Corrective Action Workload Universe: No
Subject to Corrective Action Universe: No
Non-TSDs Where RCRA CA has Been Imposed Universe: No
TSDs Potentially Subject to CA Under 3004 (u)/(v) Universe: No
TSDs Only Subject to CA under Discretionary Auth Universe: No
Corrective Action Priority Ranking: No NCAPS ranking
Environmental Control Indicator: No
Institutional Control Indicator: No
Human Exposure Controls Indicator: N/A
Groundwater Controls Indicator: N/A
Operating TSDF Universe: Not reported
Full Enforcement Universe: Not reported
Significant Non-Complier Universe: No
Unaddressed Significant Non-Complier Universe: No
Addressed Significant Non-Complier Universe: No
Significant Non-Complier With a Compliance Schedule Universe: No
Financial Assurance Required: Not reported
Handler Date of Last Change: 2020-10-02 11:29:42.0
Recognized Trader-Importer: No
Recognized Trader-Exporter: No
Importer of Spent Lead Acid Batteries: No
Exporter of Spent Lead Acid Batteries: No
Recycler Activity Without Storage: No
Manifest Broker: No
Sub-Part P Indicator: No

Handler - Owner Operator:

Owner/Operator Indicator: Operator
Owner/Operator Name: VICTORIAS SECRET LLC
Legal Status: Other
Date Became Current: Not reported
Date Ended Current: Not reported
Owner/Operator Address: 4 LIMITED PKWY
Owner/Operator City,State,Zip: REYNOLDSBURG, OH 43068
Owner/Operator Telephone: 614-577-7000
Owner/Operator Telephone Ext: Not reported
Owner/Operator Fax: Not reported
Owner/Operator Email: Not reported

Owner/Operator Indicator: Operator
Owner/Operator Name: MIKE RYAN
Legal Status: Other
Date Became Current: Not reported
Date Ended Current: Not reported
Owner/Operator Address: 2 LIMITED PKWY
Owner/Operator City,State,Zip: COLUMBUS, OH 43230

Map ID
Direction
Distance
Elevation

MAP FINDINGS

Site

Database(s)

EDR ID Number
EPA ID Number

VICTORIAS SECRET #1187 (Continued)

1024859178

Owner/Operator Telephone: 614-415-1769
Owner/Operator Telephone Ext: Not reported
Owner/Operator Fax: Not reported
Owner/Operator Email: Not reported

Owner/Operator Indicator: Owner
Owner/Operator Name: VICTORIAS SECRET LLC
Legal Status: Other
Date Became Current: Not reported
Date Ended Current: Not reported
Owner/Operator Address: 4 LIMITED PKWY
Owner/Operator City,State,Zip: REYNOLDSBURG, OH 43068
Owner/Operator Telephone: 614-577-7000
Owner/Operator Telephone Ext: Not reported
Owner/Operator Fax: Not reported
Owner/Operator Email: Not reported

Historic Generators:

Receive Date: 2017-03-23 00:00:00.0
Handler Name: VICTORIAS SECRET STORE #1187
Federal Waste Generator Description: Not a generator, verified
State District Owner: Not reported
Large Quantity Handler of Universal Waste: No
Recognized Trader Importer: No
Recognized Trader Exporter: No
Spent Lead Acid Battery Importer: No
Spent Lead Acid Battery Exporter: No
Current Record: No
Non Storage Recycler Activity: Not reported
Electronic Manifest Broker: Not reported

Receive Date: 2020-09-25 00:00:00.0
Handler Name: VICTORIAS SECRET #1187
Federal Waste Generator Description: Not a generator, verified
State District Owner: Not reported
Large Quantity Handler of Universal Waste: No
Recognized Trader Importer: No
Recognized Trader Exporter: No
Spent Lead Acid Battery Importer: No
Spent Lead Acid Battery Exporter: No
Current Record: Yes
Non Storage Recycler Activity: No
Electronic Manifest Broker: No

List of NAICS Codes and Descriptions:

NAICS Code: 44819
NAICS Description: OTHER CLOTHING STORES

Facility Has Received Notices of Violations:

Violations: No Violations Found

Evaluation Action Summary:

Evaluations: No Evaluations Found

Map ID
 Direction
 Distance
 Elevation

MAP FINDINGS

Site

Database(s)

EDR ID Number
 EPA ID Number

P156
NNW
1/8-1/4
0.241 mi.
1274 ft.

ENWAVE LOS ANGELES INC
6801 HOLLYWOOD BLVD
LOS ANGELES, CA 90028

RCRA NonGen / NLR

1024803967
N/A

Site 10 of 19 in cluster P

Relative:
Higher

RCRA NonGen / NLR:

Actual:
388 ft.

Date Form Received by Agency: 2002-07-16 00:00:00.0
 Handler Name: ENWAVE LOS ANGELES INC
 Handler Address: 6801 HOLLYWOOD BLVD
 Handler City,State,Zip: LOS ANGELES, CA 90028-6101
 EPA ID: CAL000255738
 Contact Name: CARLOS DEL-CID
 Contact Address: 2052 CENTURY PARK EAST
 Contact City,State,Zip: LOS ANGELES, CA 90067
 Contact Telephone: 818-939-8913
 Contact Fax: Not reported
 Contact Email: CARLOS.DEL-CID@ENWAVE.COM
 Contact Title: Not reported
 EPA Region: 09
 Land Type: Not reported
 Federal Waste Generator Description: Not a generator, verified
 Non-Notifier: Not reported
 Biennial Report Cycle: Not reported
 Accessibility: Not reported
 Active Site Indicator: Handler Activities
 State District Owner: Not reported
 State District: Not reported
 Mailing Address: 2052 CENTURY PARK EAST
 Mailing City,State,Zip: LOS ANGELES, CA 90067-0000
 Owner Name: ENWAVE LOS ANGELES INC
 Owner Type: Other
 Operator Name: CARLOS DEL-CID
 Operator Type: Other
 Short-Term Generator Activity: No
 Importer Activity: No
 Mixed Waste Generator: No
 Transporter Activity: No
 Transfer Facility Activity: No
 Recycler Activity with Storage: No
 Small Quantity On-Site Burner Exemption: No
 Smelting Melting and Refining Furnace Exemption: No
 Underground Injection Control: No
 Off-Site Waste Receipt: No
 Universal Waste Indicator: Yes
 Universal Waste Destination Facility: Yes
 Federal Universal Waste: No
 Active Site Fed-Reg Treatment Storage and Disposal Facility: Not reported
 Active Site Converter Treatment storage and Disposal Facility: Not reported
 Active Site State-Reg Treatment Storage and Disposal Facility: Not reported
 Active Site State-Reg Handler: ---
 Federal Facility Indicator: Not reported
 Hazardous Secondary Material Indicator: N
 Sub-Part K Indicator: Not reported
 Commercial TSD Indicator: No
 Treatment Storage and Disposal Type: Not reported
 2018 GPRC Permit Baseline: Not on the Baseline
 2018 GPRC Renewals Baseline: Not on the Baseline
 Permit Renewals Workload Universe: Not reported

Map ID
Direction
Distance
Elevation

MAP FINDINGS

Site

Database(s)

EDR ID Number
EPA ID Number

ENWAVE LOS ANGELES INC (Continued)

1024803967

Permit Workload Universe: Not reported
Permit Progress Universe: Not reported
Post-Closure Workload Universe: Not reported
Closure Workload Universe: Not reported
202 GPRA Corrective Action Baseline: No
Corrective Action Workload Universe: No
Subject to Corrective Action Universe: No
Non-TSDFs Where RCRA CA has Been Imposed Universe: No
TSDFs Potentially Subject to CA Under 3004 (u)/(v) Universe: No
TSDFs Only Subject to CA under Discretionary Auth Universe: No
Corrective Action Priority Ranking: No NCAPS ranking
Environmental Control Indicator: No
Institutional Control Indicator: No
Human Exposure Controls Indicator: N/A
Groundwater Controls Indicator: N/A
Operating TSDF Universe: Not reported
Full Enforcement Universe: Not reported
Significant Non-Complier Universe: No
Unaddressed Significant Non-Complier Universe: No
Addressed Significant Non-Complier Universe: No
Significant Non-Complier With a Compliance Schedule Universe: No
Financial Assurance Required: Not reported
Handler Date of Last Change: 2018-09-05 15:46:15.0
Recognized Trader-Importer: No
Recognized Trader-Exporter: No
Importer of Spent Lead Acid Batteries: No
Exporter of Spent Lead Acid Batteries: No
Recycler Activity Without Storage: No
Manifest Broker: No
Sub-Part P Indicator: No

Handler - Owner Operator:

Owner/Operator Indicator: Operator
Owner/Operator Name: CARLOS DEL-CID
Legal Status: Other
Date Became Current: Not reported
Date Ended Current: Not reported
Owner/Operator Address: 2052 CENTURY PARK EAST
Owner/Operator City,State,Zip: LOS ANGELES, CA 90067
Owner/Operator Telephone: 818-939-8913
Owner/Operator Telephone Ext: Not reported
Owner/Operator Fax: Not reported
Owner/Operator Email: Not reported

Owner/Operator Indicator: Owner
Owner/Operator Name: ENWAVE LOS ANGELES INC
Legal Status: Other
Date Became Current: Not reported
Date Ended Current: Not reported
Owner/Operator Address: 2052 CENTURY PARK EAST
Owner/Operator City,State,Zip: LOS ANGELES, CA 90067-0000
Owner/Operator Telephone: 909-614-2742
Owner/Operator Telephone Ext: Not reported
Owner/Operator Fax: Not reported
Owner/Operator Email: Not reported

Map ID
Direction
Distance
Elevation

MAP FINDINGS

Site

Database(s)

EDR ID Number
EPA ID Number

ENWAVE LOS ANGELES INC (Continued)

1024803967

Historic Generators:

Receive Date: 2002-07-16 00:00:00.0
Handler Name: ENWAVE LOS ANGELES INC
Federal Waste Generator Description: Not a generator, verified
State District Owner: Not reported
Large Quantity Handler of Universal Waste: No
Recognized Trader Importer: No
Recognized Trader Exporter: No
Spent Lead Acid Battery Importer: No
Spent Lead Acid Battery Exporter: No
Current Record: Yes
Non Storage Recycler Activity: Not reported
Electronic Manifest Broker: Not reported

List of NAICS Codes and Descriptions:

NAICS Code: 22133
NAICS Description: STEAM AND AIR-CONDITIONING SUPPLY

Facility Has Received Notices of Violations:

Violations: No Violations Found

Evaluation Action Summary:

Evaluations: No Evaluations Found

**P157
NNW
1/8-1/4
0.241 mi.
1274 ft.**

**MAC 3743
6801 HOLLYWOOD BLVD SPC 107-A1-112
LOS ANGELES, CA 90028**

**ECHO
RCRA NonGen / NLR
FINDS**

**1019899566
N/A**

Site 11 of 19 in cluster P

**Relative:
Higher**

RCRA NonGen / NLR:

**Actual:
388 ft.**

Date Form Received by Agency: 2017-05-31 00:00:00.0
Handler Name: MAC 3743
Handler Address: 6801 HOLLYWOOD BLVD SPC 107-A1-112
Handler City,State,Zip: LOS ANGELES, CA 90028
EPA ID: CAR000266312
Contact Name: JESSICA A OTTO
Contact Address: PYOTT RD. STE.100
Contact City,State,Zip: LAKE IN THE HILLS, IL 60156
Contact Telephone: 815-862-3501
Contact Fax: Not reported
Contact Email: JESSICA.OTTO@G2REV.COM
Contact Title: ENVIRONMENTAL SPECIALIST
EPA Region: 09
Land Type: Private
Federal Waste Generator Description: Not a generator, verified
Non-Notifier: Not reported
Biennial Report Cycle: Not reported
Accessibility: Not reported
Active Site Indicator: Not reported
State District Owner: Not reported
State District: Not reported
Mailing Address: PYOTT RD. STE.100
Mailing City,State,Zip: LAKE IN THE HILLS, IL 60156
Owner Name: ESTEE LAUDER, INC.

Map ID
 Direction
 Distance
 Elevation

MAP FINDINGS

Site

Database(s)

EDR ID Number
 EPA ID Number

MAC 3743 (Continued)

1019899566

Owner Type:	Private	
Operator Name:	ESTEE LAUDER, INC.	
Operator Type:	Private	
Short-Term Generator Activity:	No	
Importer Activity:	No	
Mixed Waste Generator:	No	
Transporter Activity:	No	
Transfer Facility Activity:	No	
Recycler Activity with Storage:	No	
Small Quantity On-Site Burner Exemption:	No	No
Smelting Melting and Refining Furnace Exemption:		No
Underground Injection Control:	No	
Off-Site Waste Receipt:	No	
Universal Waste Indicator:	No	
Universal Waste Destination Facility:	No	
Federal Universal Waste:	No	
Active Site Fed-Reg Treatment Storage and Disposal Facility:		Not reported
Active Site Converter Treatment storage and Disposal Facility:		Not reported
Active Site State-Reg Treatment Storage and Disposal Facility:		Not reported
Active Site State-Reg Handler:	---	
Federal Facility Indicator:	Not reported	
Hazardous Secondary Material Indicator:	NN	
Sub-Part K Indicator:	Not reported	
Commercial TSD Indicator:	No	
Treatment Storage and Disposal Type:	Not reported	
2018 GPRCA Permit Baseline:	Not on the Baseline	
2018 GPRCA Renewals Baseline:	Not on the Baseline	
Permit Renewals Workload Universe:	Not reported	
Permit Workload Universe:	Not reported	
Permit Progress Universe:	Not reported	
Post-Closure Workload Universe:	Not reported	
Closure Workload Universe:	Not reported	
202 GPRCA Corrective Action Baseline:	No	
Corrective Action Workload Universe:	No	
Subject to Corrective Action Universe:	No	
Non-TSDs Where RCRA CA has Been Imposed Universe:	No	
TSDs Potentially Subject to CA Under 3004 (u)/(v) Universe:	No	
TSDs Only Subject to CA under Discretionary Auth Universe:	No	
Corrective Action Priority Ranking:	No NCAPS ranking	
Environmental Control Indicator:	No	
Institutional Control Indicator:	No	
Human Exposure Controls Indicator:	N/A	
Groundwater Controls Indicator:	N/A	
Operating TSDF Universe:	Not reported	
Full Enforcement Universe:	Not reported	
Significant Non-Complier Universe:	No	
Unaddressed Significant Non-Complier Universe:	No	
Addressed Significant Non-Complier Universe:	No	
Significant Non-Complier With a Compliance Schedule Universe:	No	No
Financial Assurance Required:	Not reported	
Handler Date of Last Change:	2017-08-29 17:28:41.0	
Recognized Trader-Importer:	No	
Recognized Trader-Exporter:	No	
Importer of Spent Lead Acid Batteries:	No	
Exporter of Spent Lead Acid Batteries:	No	
Recycler Activity Without Storage:	Not reported	
Manifest Broker:	Not reported	

Map ID
Direction
Distance
Elevation

MAP FINDINGS

Site

Database(s)

EDR ID Number
EPA ID Number

MAC 3743 (Continued)

1019899566

Sub-Part P Indicator: No

Hazardous Waste Summary:

Waste Code: D001
Waste Description: IGNITABLE WASTE

Handler - Owner Operator:

Owner/Operator Indicator: Owner
Owner/Operator Name: ESTEE LAUDER, INC.
Legal Status: Private
Date Became Current: 2016-07-01 00:00:00.
Date Ended Current: Not reported
Owner/Operator Address: 767 FIFTH AVE
Owner/Operator City,State,Zip: NEW YORK, NY 10153
Owner/Operator Telephone: 212-572-4200
Owner/Operator Telephone Ext: Not reported
Owner/Operator Fax: Not reported
Owner/Operator Email: Not reported

Owner/Operator Indicator: Operator
Owner/Operator Name: ESTEE LAUDER, INC.
Legal Status: Private
Date Became Current: 2016-07-01 00:00:00.
Date Ended Current: Not reported
Owner/Operator Address: 767 FIFTH AVE
Owner/Operator City,State,Zip: NEW YORK, NY 10153
Owner/Operator Telephone: 212-572-4200
Owner/Operator Telephone Ext: Not reported
Owner/Operator Fax: Not reported
Owner/Operator Email: Not reported

Owner/Operator Indicator: Owner
Owner/Operator Name: ESTEE LAUDER, INC.
Legal Status: Private
Date Became Current: 2016-07-01 00:00:00.
Date Ended Current: Not reported
Owner/Operator Address: 767 FIFTH AVE
Owner/Operator City,State,Zip: NEW YORK, NY 10153
Owner/Operator Telephone: 212-572-4200
Owner/Operator Telephone Ext: Not reported
Owner/Operator Fax: Not reported
Owner/Operator Email: Not reported

Owner/Operator Indicator: Operator
Owner/Operator Name: ESTEE LAUDER, INC.
Legal Status: Private
Date Became Current: 2016-07-01 00:00:00.
Date Ended Current: Not reported
Owner/Operator Address: 767 FIFTH AVE
Owner/Operator City,State,Zip: NEW YORK, NY 10153
Owner/Operator Telephone: 212-572-4200
Owner/Operator Telephone Ext: Not reported
Owner/Operator Fax: Not reported
Owner/Operator Email: Not reported

Map ID
Direction
Distance
Elevation

MAP FINDINGS

Site

Database(s)

EDR ID Number
EPA ID Number

MAC 3743 (Continued)

1019899566

Historic Generators:

Receive Date: 2016-06-17 00:00:00.0
Handler Name: MAC 3743
Federal Waste Generator Description: Small Quantity Generator
State District Owner: Not reported
Large Quantity Handler of Universal Waste: No
Recognized Trader Importer: No
Recognized Trader Exporter: No
Spent Lead Acid Battery Importer: No
Spent Lead Acid Battery Exporter: No
Current Record: No
Non Storage Recycler Activity: Not reported
Electronic Manifest Broker: Not reported

Receive Date: 2017-05-31 00:00:00.0
Handler Name: MAC 3743
Federal Waste Generator Description: Not a generator, verified
State District Owner: Not reported
Large Quantity Handler of Universal Waste: No
Recognized Trader Importer: No
Recognized Trader Exporter: No
Spent Lead Acid Battery Importer: No
Spent Lead Acid Battery Exporter: No
Current Record: Yes
Non Storage Recycler Activity: Not reported
Electronic Manifest Broker: Not reported

List of NAICS Codes and Descriptions:

NAICS Code: 446120
NAICS Description: COSMETICS, BEAUTY SUPPLIES, AND PERFUME STORES

Facility Has Received Notices of Violations:

Violations: No Violations Found

Evaluation Action Summary:

Evaluations: No Evaluations Found

FINDS:

Registry ID: 110069706991

Click Here:

Environmental Interest/Information System:

RCRAInfo is a national information system that supports the Resource Conservation and Recovery Act (RCRA) program through the tracking of events and activities related to facilities that generate, transport, and treat, store, or dispose of hazardous waste. RCRAInfo allows RCRA program staff to track the notification, permit, compliance, and corrective action activities required under RCRA.

ECHO:

Envid: 1019899566
Registry ID: 110069706991
DFR URL: <http://echo.epa.gov/detailed-facility-report?fid=110069706991>
Name: MAC 3743

Map ID
Direction
Distance
Elevation

MAP FINDINGS

Site

Database(s)

EDR ID Number
EPA ID Number

MAC 3743 (Continued)

1019899566

Address: 6801 HOLLYWOOD BLVD SPC 107-A1-112
City,State,Zip: LOS ANGELES, CA 90028

**P158
NNW
1/8-1/4
0.241 mi.
1274 ft.**

**HOLLYWOOD & HIGHLAND CENTER
6801 HOLLYWOOD BLVD
LOS ANGELES, CA 90028**

**AST A100420828
N/A**

Site 12 of 19 in cluster P

**Relative:
Higher**

AST:

**Actual:
388 ft.**

Name: HOLLYWOOD & HIGHLAND CENTER
Address: 6801 HOLLYWOOD BLVD.
City/Zip: LOS ANGELES,90028
Certified Unified Program Agencies: Not reported
Owner: H&H Retail Owner, LLC
Total Gallons: Not reported
CERSID: 10511659
Facility ID: Not reported
Business Name: Hollywood & Highland Retail Owner, LLC
Phone: 323.817.0221
Fax: Not reported
Mailing Address: 6801 Hollywood Blvd. Suite 170
Mailing Address City: Los Angeles
Mailing Address State: CA
Mailing Address Zip Code: 90028
Operator Name: Sharon Villalba
Operator Phone: 323.817.0221
Owner Phone: 323.817.0200
Owner Mail Address: 6801 Hollywood Blvd.
Owner State: CA
Owner Zip Code: 90028
Owner Country: United States
Property Owner Name: Not reported
Property Owner Phone: Not reported
Property Owner Mailing Address: Not reported
Property Owner City: Not reported
Property Owner Stat : Not reported
Property Owner Zip Code: Not reported
Property Owner Country: Not reported
EPAID: Not reported

LOS ANGELES AST:

Facility ID: FA0036795
Name: HOLLYWOOD & HIGHLAND CENTER
Address: 6801 HOLLYWOOD BLVD
City,State,Zip: LOS ANGELES, CA 90028
Last Run Date: 06/01/2019
Status: ACTIVE

AST:

Name: HOLLYWOOD & HIGHLAND CENTER
Address: 6801 HOLLYWOOD BLVD.
City/Zip: LOS ANGELES,90028
Certified Unified Program Agencies: Not reported
Owner: H&H Retail Owner, LLC
Total Gallons: Not reported
CERSID: 10511659

Map ID
Direction
Distance
Elevation

MAP FINDINGS

Site

Database(s)

EDR ID Number
EPA ID Number

HOLLYWOOD & HIGHLAND CENTER (Continued)

A100420828

Facility ID: Not reported
Business Name: Hollywood & Highland Retail Owner, LLC
Phone: 323.817.0221
Fax: Not reported
Mailing Address: 6801 Hollywood Blvd. Suite 170
Mailing Address City: Los Angeles
Mailing Address State: CA
Mailing Address Zip Code: 90028
Operator Name: Sharon Villalba
Operator Phone: 323.817.0221
Owner Phone: 323.817.0200
Owner Mail Address: 6801 Hollywood Blvd.
Owner State: CA
Owner Zip Code: 90028
Owner Country: United States
Property Owner Name: Not reported
Property Owner Phone: Not reported
Property Owner Mailing Address: Not reported
Property Owner City: Not reported
Property Owner Stat : Not reported
Property Owner Zip Code: Not reported
Property Owner Country: Not reported
EPAID: Not reported

LOS ANGELES AST:

Facility ID: FA0036795
Name: HOLLYWOOD & HIGHLAND CENTER
Address: 6801 HOLLYWOOD BLVD
City,State,Zip: LOS ANGELES, CA 90028
Last Run Date: 06/01/2019
Status: ACTIVE

P159
NNW
1/8-1/4
0.241 mi.
1274 ft.

SEPHORA STORES 032
6801 HOLLYWOOD BLVD SPC B32-245
HOLLYWOOD, CA 90028

RCRA NonGen / NLR **1024807215**
N/A

Site 13 of 19 in cluster P

Relative:
Higher

RCRA NonGen / NLR:

Actual:
388 ft.

Date Form Received by Agency: 2003-07-17 00:00:00.0
Handler Name: SEPHORA STORES 032
Handler Address: 6801 HOLLYWOOD BLVD SPC B32-245
Handler City,State,Zip: HOLLYWOOD, CA 90028
EPA ID: CAL000273303
Contact Name: JESSICA OTTO
Contact Address: 8585 PYOTT RD. STE. 100
Contact City,State,Zip: LAKE IN THE HILLS, IL 60156
Contact Telephone: 224-858-4583
Contact Fax: 815-852-3501
Contact Email: JESSICA.OTTO@G2REV.COM
Contact Title: Not reported
EPA Region: 09
Land Type: Not reported
Federal Waste Generator Description: Not a generator, verified
Non-Notifier: Not reported
Biennial Report Cycle: Not reported
Accessibility: Not reported

Map ID
 Direction
 Distance
 Elevation

MAP FINDINGS

Site

Database(s)

EDR ID Number
 EPA ID Number

SEPHORA STORES 032 (Continued)

1024807215

Active Site Indicator:	Handler Activities	
State District Owner:	Not reported	
State District:	Not reported	
Mailing Address:	8585 PYOTT RD. STE. 100	
Mailing City,State,Zip:	LAKE IN THE HILLS, IL 60156-0000	
Owner Name:	SEPHORA USA LLC	
Owner Type:	Other	
Operator Name:	JESSICA OTTO	
Operator Type:	Other	
Short-Term Generator Activity:	No	
Importer Activity:	No	
Mixed Waste Generator:	No	
Transporter Activity:	No	
Transfer Facility Activity:	No	
Recycler Activity with Storage:	No	
Small Quantity On-Site Burner Exemption:	No	
Smelting Melting and Refining Furnace Exemption:	No	
Underground Injection Control:	No	
Off-Site Waste Receipt:	No	
Universal Waste Indicator:	Yes	
Universal Waste Destination Facility:	Yes	
Federal Universal Waste:	No	
Active Site Fed-Reg Treatment Storage and Disposal Facility:	Not reported	
Active Site Converter Treatment storage and Disposal Facility:	Not reported	
Active Site State-Reg Treatment Storage and Disposal Facility:	Not reported	
Active Site State-Reg Handler:	---	
Federal Facility Indicator:	Not reported	
Hazardous Secondary Material Indicator:	N	
Sub-Part K Indicator:	Not reported	
Commercial TSD Indicator:	No	
Treatment Storage and Disposal Type:	Not reported	
2018 GPRCA Permit Baseline:	Not on the Baseline	
2018 GPRCA Renewals Baseline:	Not on the Baseline	
Permit Renewals Workload Universe:	Not reported	
Permit Workload Universe:	Not reported	
Permit Progress Universe:	Not reported	
Post-Closure Workload Universe:	Not reported	
Closure Workload Universe:	Not reported	
202 GPRCA Corrective Action Baseline:	No	
Corrective Action Workload Universe:	No	
Subject to Corrective Action Universe:	No	
Non-TSDs Where RCRA CA has Been Imposed Universe:	No	
TSDs Potentially Subject to CA Under 3004 (u)/(v) Universe:	No	
TSDs Only Subject to CA under Discretionary Auth Universe:	No	
Corrective Action Priority Ranking:	No NCAPS ranking	
Environmental Control Indicator:	No	
Institutional Control Indicator:	No	
Human Exposure Controls Indicator:	N/A	
Groundwater Controls Indicator:	N/A	
Operating TSDF Universe:	Not reported	
Full Enforcement Universe:	Not reported	
Significant Non-Complier Universe:	No	
Unaddressed Significant Non-Complier Universe:	No	
Addressed Significant Non-Complier Universe:	No	
Significant Non-Complier With a Compliance Schedule Universe:	No	
Financial Assurance Required:	Not reported	
Handler Date of Last Change:	2018-09-05 20:25:09.0	

Map ID
Direction
Distance
Elevation

MAP FINDINGS

Site

Database(s)

EDR ID Number
EPA ID Number

SEPHORA STORES 032 (Continued)

1024807215

Recognized Trader-Importer: No
Recognized Trader-Exporter: No
Importer of Spent Lead Acid Batteries: No
Exporter of Spent Lead Acid Batteries: No
Recycler Activity Without Storage: No
Manifest Broker: No
Sub-Part P Indicator: No

Handler - Owner Operator:

Owner/Operator Indicator: Operator
Owner/Operator Name: JESSICA OTTO
Legal Status: Other
Date Became Current: Not reported
Date Ended Current: Not reported
Owner/Operator Address: 8585 PYOTT RD. STE. 100
Owner/Operator City,State,Zip: LAKE IN THE HILLS, IL 60156
Owner/Operator Telephone: 224-858-4583
Owner/Operator Telephone Ext: Not reported
Owner/Operator Fax: Not reported
Owner/Operator Email: Not reported

Owner/Operator Indicator: Owner
Owner/Operator Name: SEPHORA USA LLC
Legal Status: Other
Date Became Current: Not reported
Date Ended Current: Not reported
Owner/Operator Address: 525 MARKET ST.
Owner/Operator City,State,Zip: SAN FRANCISCO, CA 94105-0000
Owner/Operator Telephone: 415-284-3300
Owner/Operator Telephone Ext: Not reported
Owner/Operator Fax: Not reported
Owner/Operator Email: Not reported

Historic Generators:

Receive Date: 2003-07-17 00:00:00.0
Handler Name: SEPHORA STORES 032
Federal Waste Generator Description: Not a generator, verified
State District Owner: Not reported
Large Quantity Handler of Universal Waste: No
Recognized Trader Importer: No
Recognized Trader Exporter: No
Spent Lead Acid Battery Importer: No
Spent Lead Acid Battery Exporter: No
Current Record: Yes
Non Storage Recycler Activity: Not reported
Electronic Manifest Broker: Not reported

List of NAICS Codes and Descriptions:

NAICS Code: 45211
NAICS Description: DEPARTMENT STORES

Facility Has Received Notices of Violations:

Violations: No Violations Found

Map ID
 Direction
 Distance
 Elevation

MAP FINDINGS

Site

Database(s)

EDR ID Number
 EPA ID Number

SEPHORA STORES 032 (Continued)

1024807215

Evaluation Action Summary:

Evaluations: No Evaluations Found

P160
NNW
1/8-1/4
0.241 mi.
1274 ft.

MAC 12000065
6801 HOLLYWOOD BLVD SPC 107-A1-112
LOS ANGELES, CA 90028

RCRA NonGen / NLR

1024858180
N/A

Site 14 of 19 in cluster P

Relative:
Higher
Actual:
388 ft.

RCRA NonGen / NLR:
 Date Form Received by Agency: 2017-01-06 00:00:00.0
 Handler Name: MAC 12000065
 Handler Address: 6801 HOLLYWOOD BLVD SPC 107-A1-112
 Handler City,State,Zip: LOS ANGELES, CA 90028
 EPA ID: CAL000423959
 Contact Name: JENNIFER VERRINE
 Contact Address: 155 PINELAWN RD. STE. 150N
 Contact City,State,Zip: MELVILLE, NY 11747-0000
 Contact Telephone: 631-752-5687
 Contact Fax: 631-752-5693
 Contact Email: JVERRINE@ESTEE.COM
 Contact Title: Not reported
 EPA Region: 09
 Land Type: Not reported
 Federal Waste Generator Description: Not a generator, verified
 Non-Notifier: Not reported
 Biennial Report Cycle: Not reported
 Accessibility: Not reported
 Active Site Indicator: Handler Activities
 State District Owner: Not reported
 State District: Not reported
 Mailing Address: 155 PINELAWN RD. STE. 150N
 Mailing City,State,Zip: MELVILLE, NY 11747-0000
 Owner Name: ESTEE LAUDER INC
 Owner Type: Other
 Operator Name: JENNIFER VERRINE
 Operator Type: Other
 Short-Term Generator Activity: No
 Importer Activity: No
 Mixed Waste Generator: No
 Transporter Activity: No
 Transfer Facility Activity: No
 Recycler Activity with Storage: No
 Small Quantity On-Site Burner Exemption: No
 Smelting Melting and Refining Furnace Exemption: No
 Underground Injection Control: No
 Off-Site Waste Receipt: No
 Universal Waste Indicator: Yes
 Universal Waste Destination Facility: Yes
 Federal Universal Waste: No
 Active Site Fed-Reg Treatment Storage and Disposal Facility: Not reported
 Active Site Converter Treatment storage and Disposal Facility: Not reported
 Active Site State-Reg Treatment Storage and Disposal Facility: Not reported
 Active Site State-Reg Handler: ---
 Federal Facility Indicator: Not reported
 Hazardous Secondary Material Indicator: N

Map ID
Direction
Distance
Elevation

MAP FINDINGS

Site

Database(s)

EDR ID Number
EPA ID Number

MAC 1200065 (Continued)

1024858180

Sub-Part K Indicator: Not reported
Commercial TSD Indicator: No
Treatment Storage and Disposal Type: Not reported
2018 GPRA Permit Baseline: Not on the Baseline
2018 GPRA Renewals Baseline: Not on the Baseline
Permit Renewals Workload Universe: Not reported
Permit Workload Universe: Not reported
Permit Progress Universe: Not reported
Post-Closure Workload Universe: Not reported
Closure Workload Universe: Not reported
202 GPRA Corrective Action Baseline: No
Corrective Action Workload Universe: No
Subject to Corrective Action Universe: No
Non-TSDs Where RCRA CA has Been Imposed Universe: No
TSDs Potentially Subject to CA Under 3004 (u)/(v) Universe: No
TSDs Only Subject to CA under Discretionary Auth Universe: No
Corrective Action Priority Ranking: No NCAPS ranking
Environmental Control Indicator: No
Institutional Control Indicator: No
Human Exposure Controls Indicator: N/A
Groundwater Controls Indicator: N/A
Operating TSD Universe: Not reported
Full Enforcement Universe: Not reported
Significant Non-Complier Universe: No
Unaddressed Significant Non-Complier Universe: No
Addressed Significant Non-Complier Universe: No
Significant Non-Complier With a Compliance Schedule Universe: No
Financial Assurance Required: Not reported
Handler Date of Last Change: 2018-09-07 19:35:32.0
Recognized Trader-Importer: No
Recognized Trader-Exporter: No
Importer of Spent Lead Acid Batteries: No
Exporter of Spent Lead Acid Batteries: No
Recycler Activity Without Storage: No
Manifest Broker: No
Sub-Part P Indicator: No

Handler - Owner Operator:

Owner/Operator Indicator: Operator
Owner/Operator Name: JENNIFER VERRINE
Legal Status: Other
Date Became Current: Not reported
Date Ended Current: Not reported
Owner/Operator Address: 155 PINELAWN RD. STE. 150N
Owner/Operator City,State,Zip: MELVILLE, NY 11747-0000
Owner/Operator Telephone: 631-752-5687
Owner/Operator Telephone Ext: Not reported
Owner/Operator Fax: Not reported
Owner/Operator Email: Not reported

Owner/Operator Indicator: Owner
Owner/Operator Name: ESTEE LAUDER INC
Legal Status: Other
Date Became Current: Not reported
Date Ended Current: Not reported
Owner/Operator Address: 767 FIFTH AVE

Map ID
Direction
Distance
Elevation

MAP FINDINGS

Site

Database(s)

EDR ID Number
EPA ID Number

MAC 12000065 (Continued)

1024858180

Owner/Operator City,State,Zip: NEW YORK, NY 10153
Owner/Operator Telephone: 212-572-4200
Owner/Operator Telephone Ext: Not reported
Owner/Operator Fax: Not reported
Owner/Operator Email: Not reported

Historic Generators:

Receive Date: 2017-01-06 00:00:00.0
Handler Name: MAC 12000065
Federal Waste Generator Description: Not a generator, verified
State District Owner: Not reported
Large Quantity Handler of Universal Waste: No
Recognized Trader Importer: No
Recognized Trader Exporter: No
Spent Lead Acid Battery Importer: No
Spent Lead Acid Battery Exporter: No
Current Record: Yes
Non Storage Recycler Activity: Not reported
Electronic Manifest Broker: Not reported

List of NAICS Codes and Descriptions:

NAICS Code: 56299
NAICS Description: ALL OTHER WASTE MANAGEMENT SERVICES

Facility Has Received Notices of Violations:

Violations: No Violations Found

Evaluation Action Summary:

Evaluations: No Evaluations Found

**P161
NNW
1/8-1/4
0.241 mi.
1274 ft.**

**AMERICAN EAGLE OUTFITTERS 2091
6801 HOLLYWOOD BLVD
HOLLYWOOD, CA 90028
Site 15 of 19 in cluster P**

**RCRA NonGen / NLR 1024867049
N/A**

**Relative:
Higher**

RCRA NonGen / NLR:
Date Form Received by Agency: 2019-06-13 00:00:00.0
Handler Name: AMERICAN EAGLE OUTFITTERS 2091
Handler Address: 6801 HOLLYWOOD BLVD
Handler City,State,Zip: HOLLYWOOD, CA 90028
EPA ID: CAL000435641
Contact Name: JESSICA OTTO
Contact Address: 8585 PYOTT RD STE 100
Contact City,State,Zip: LAKE IN THE HILLS, IL 60156
Contact Telephone: 224-858-4583
Contact Fax: Not reported
Contact Email: JESSICA.OTTO@G2REV.COM
Contact Title: Not reported
EPA Region: 09
Land Type: Not reported
Federal Waste Generator Description: Not a generator, verified
Non-Notifier: Not reported
Biennial Report Cycle: Not reported
Accessibility: Not reported

**Actual:
388 ft.**

Map ID
 Direction
 Distance
 Elevation

MAP FINDINGS

Site

Database(s)

EDR ID Number
 EPA ID Number

AMERICAN EAGLE OUTFITTERS 2091 (Continued)

1024867049

Active Site Indicator: Not reported
 State District Owner: Not reported
 State District: Not reported
 Mailing Address: 8585 PYOTT RD STE 100
 Mailing City,State,Zip: LAKE IN THE HILLS, IL 60156
 Owner Name: AMERICAN EAGLE OUTFITTERS INC
 Owner Type: Other
 Operator Name: JESSICA OTTO
 Operator Type: Other
 Short-Term Generator Activity: No
 Importer Activity: No
 Mixed Waste Generator: No
 Transporter Activity: No
 Transfer Facility Activity: No
 Recycler Activity with Storage: No
 Small Quantity On-Site Burner Exemption: No
 Smelting Melting and Refining Furnace Exemption: No
 Underground Injection Control: No
 Off-Site Waste Receipt: No
 Universal Waste Indicator: No
 Universal Waste Destination Facility: No
 Federal Universal Waste: No
 Active Site Fed-Reg Treatment Storage and Disposal Facility: Not reported
 Active Site Converter Treatment storage and Disposal Facility: Not reported
 Active Site State-Reg Treatment Storage and Disposal Facility: Not reported
 Active Site State-Reg Handler: ---
 Federal Facility Indicator: Not reported
 Hazardous Secondary Material Indicator: N
 Sub-Part K Indicator: Not reported
 Commercial TSD Indicator: No
 Treatment Storage and Disposal Type: Not reported
 2018 GPRC Permit Baseline: Not on the Baseline
 2018 GPRC Renewals Baseline: Not on the Baseline
 Permit Renewals Workload Universe: Not reported
 Permit Workload Universe: Not reported
 Permit Progress Universe: Not reported
 Post-Closure Workload Universe: Not reported
 Closure Workload Universe: Not reported
 202 GPRC Corrective Action Baseline: No
 Corrective Action Workload Universe: No
 Subject to Corrective Action Universe: No
 Non-TSDs Where RCRA CA has Been Imposed Universe: No
 TSDs Potentially Subject to CA Under 3004 (u)/(v) Universe: No
 TSDs Only Subject to CA under Discretionary Auth Universe: No
 Corrective Action Priority Ranking: No NCAPS ranking
 Environmental Control Indicator: No
 Institutional Control Indicator: No
 Human Exposure Controls Indicator: N/A
 Groundwater Controls Indicator: N/A
 Operating TSDF Universe: Not reported
 Full Enforcement Universe: Not reported
 Significant Non-Complier Universe: No
 Unaddressed Significant Non-Complier Universe: No
 Addressed Significant Non-Complier Universe: No
 Significant Non-Complier With a Compliance Schedule Universe: No
 Financial Assurance Required: Not reported
 Handler Date of Last Change: 2019-06-24 12:33:18.0

Map ID
Direction
Distance
Elevation

MAP FINDINGS

Site

Database(s)

EDR ID Number
EPA ID Number

AMERICAN EAGLE OUTFITTERS 2091 (Continued)

1024867049

Recognized Trader-Importer: No
Recognized Trader-Exporter: No
Importer of Spent Lead Acid Batteries: No
Exporter of Spent Lead Acid Batteries: No
Recycler Activity Without Storage: No
Manifest Broker: No
Sub-Part P Indicator: No

Handler - Owner Operator:

Owner/Operator Indicator: Owner
Owner/Operator Name: AMERICAN EAGLE OUTFITTERS INC
Legal Status: Other
Date Became Current: Not reported
Date Ended Current: Not reported
Owner/Operator Address: 77 HOT METAL ST
Owner/Operator City,State,Zip: PITTSBURG, PA 15203
Owner/Operator Telephone: 412-432-3300
Owner/Operator Telephone Ext: Not reported
Owner/Operator Fax: Not reported
Owner/Operator Email: Not reported

Owner/Operator Indicator: Operator
Owner/Operator Name: JESSICA OTTO
Legal Status: Other
Date Became Current: Not reported
Date Ended Current: Not reported
Owner/Operator Address: 8585 PYOTT RD STE 100
Owner/Operator City,State,Zip: LAKE IN THE HILLS, IL 60156
Owner/Operator Telephone: 224-858-4583
Owner/Operator Telephone Ext: Not reported
Owner/Operator Fax: Not reported
Owner/Operator Email: Not reported

Historic Generators:

Receive Date: 2019-06-13 00:00:00.0
Handler Name: AMERICAN EAGLE OUTFITTERS 2091
Federal Waste Generator Description: Not a generator, verified
State District Owner: Not reported
Large Quantity Handler of Universal Waste: No
Recognized Trader Importer: No
Recognized Trader Exporter: No
Spent Lead Acid Battery Importer: No
Spent Lead Acid Battery Exporter: No
Current Record: Yes
Non Storage Recycler Activity: No
Electronic Manifest Broker: No

List of NAICS Codes and Descriptions:

NAICS Code: 56299
NAICS Description: ALL OTHER WASTE MANAGEMENT SERVICES

Facility Has Received Notices of Violations:

Violations: No Violations Found

Map ID
 Direction
 Distance
 Elevation

MAP FINDINGS

Site

Database(s)

EDR ID Number
 EPA ID Number

AMERICAN EAGLE OUTFITTERS 2091 (Continued)

1024867049

Evaluation Action Summary:

Evaluations: No Evaluations Found

P162
NNW
1/8-1/4
0.241 mi.
1274 ft.

WALGREENS #16540
6801 HOLLYWOOD BLVD
LOS ANGELES, CA 90028

RCRA NonGen / NLR

1024872501
N/A

Site 16 of 19 in cluster P

Relative:
Higher
Actual:
388 ft.

RCRA NonGen / NLR:
 Date Form Received by Agency: 2021-03-09 00:00:00.0
 Handler Name: WALGREENS #16540
 Handler Address: 6801 HOLLYWOOD BLVD
 Handler City,State,Zip: LOS ANGELES, CA 90028
 EPA ID: CAL000441149
 Contact Name: AMBER DURKIN
 Contact Address: WILMOT RD 5TH FLR MS1434
 Contact City,State,Zip: DEERFIELD, IL 60015
 Contact Telephone: 847-964-8816
 Contact Fax: Not reported
 Contact Email: AMBER.DURKIN@WALGREENS.COM
 Contact Title: APS SAFETY MANAGER, NON-RETAIL / SUPPLY CHAIN
 EPA Region: 09
 Land Type: Private
 Federal Waste Generator Description: Not a generator, verified
 Non-Notifier: Not reported
 Biennial Report Cycle: Not reported
 Accessibility: Not reported
 Active Site Indicator: Not reported
 State District Owner: Not reported
 State District: Not reported
 Mailing Address: WILMOT RD 5TH FLR MS1434
 Mailing City,State,Zip: DEERFIELD, IL 60015
 Owner Name: WALGREEN CO
 Owner Type: Other
 Operator Name: WALGREEN CO.
 Operator Type: Private
 Short-Term Generator Activity: No
 Importer Activity: No
 Mixed Waste Generator: No
 Transporter Activity: No
 Transfer Facility Activity: No
 Recycler Activity with Storage: No
 Small Quantity On-Site Burner Exemption: No
 Smelting Melting and Refining Furnace Exemption: No
 Underground Injection Control: No
 Off-Site Waste Receipt: No
 Universal Waste Indicator: No
 Universal Waste Destination Facility: No
 Federal Universal Waste: No
 Active Site Fed-Reg Treatment Storage and Disposal Facility: Not reported
 Active Site Converter Treatment storage and Disposal Facility: Not reported
 Active Site State-Reg Treatment Storage and Disposal Facility: Not reported
 Active Site State-Reg Handler: ---
 Federal Facility Indicator: Not reported
 Hazardous Secondary Material Indicator: N

Map ID
Direction
Distance
Elevation

MAP FINDINGS

Site

Database(s)

EDR ID Number
EPA ID Number

WALGREENS #16540 (Continued)

1024872501

Sub-Part K Indicator: Not reported
Commercial TSD Indicator: No
Treatment Storage and Disposal Type: Not reported
2018 GPRAs Baseline: Not on the Baseline
2018 GPRAs Renewals Baseline: Not on the Baseline
Permit Renewals Workload Universe: Not reported
Permit Workload Universe: Not reported
Permit Progress Universe: Not reported
Post-Closure Workload Universe: Not reported
Closure Workload Universe: Not reported
202 GPRAs Corrective Action Baseline: No
Corrective Action Workload Universe: No
Subject to Corrective Action Universe: No
Non-TSDs Where RCRA CA has Been Imposed Universe: No
TSDs Potentially Subject to CA Under 3004 (u)/(v) Universe: No
TSDs Only Subject to CA under Discretionary Auth Universe: No
Corrective Action Priority Ranking: No NCAPS ranking
Environmental Control Indicator: No
Institutional Control Indicator: No
Human Exposure Controls Indicator: N/A
Groundwater Controls Indicator: N/A
Operating TSD Universe: Not reported
Full Enforcement Universe: Not reported
Significant Non-Complier Universe: No
Unaddressed Significant Non-Complier Universe: No
Addressed Significant Non-Complier Universe: No
Significant Non-Complier With a Compliance Schedule Universe: No
Financial Assurance Required: Not reported
Handler Date of Last Change: 2021-03-11 19:37:06.0
Recognized Trader-Importer: No
Recognized Trader-Exporter: No
Importer of Spent Lead Acid Batteries: No
Exporter of Spent Lead Acid Batteries: No
Recycler Activity Without Storage: No
Manifest Broker: No
Sub-Part P Indicator: No

Hazardous Waste Summary:

Waste Code: D001
Waste Description: IGNITABLE WASTE

Waste Code: D002
Waste Description: CORROSIVE WASTE

Waste Code: D005
Waste Description: BARIUM

Waste Code: D007
Waste Description: CHROMIUM

Waste Code: D009
Waste Description: MERCURY

Waste Code: D010
Waste Description: SELENIUM

Map ID
Direction
Distance
Elevation

MAP FINDINGS

Site

Database(s)

EDR ID Number
EPA ID Number

WALGREENS #16540 (Continued)

1024872501

Waste Code:	D016
Waste Description:	2,4-D (2,4-DICHLOROPHENOXYACETIC ACID)
Waste Code:	D022
Waste Description:	CHLOROFORM
Waste Code:	D024
Waste Description:	M-CRESOL
Waste Code:	P001
Waste Description:	2H-1-BENZOPYRAN-2-ONE, 4-HYDROXY-3-(3-OXO-1-PHENYLBUTYL)-, & SALTS, WHEN PRESENT AT CONCENTRATIONS GREATER THAN 0.3% (OR) WARFARIN, & SALTS, WHEN PRESENT AT CONCENTRATIONS GREATER THAN 0.3%
Waste Code:	P075
Waste Description:	NICOTINE, & SALTS (OR) PYRIDINE, 3-(1-METHYL-2-PYRROLIDINYL)-,(S)-, & SALTS
Waste Code:	U034
Waste Description:	ACETALDEHYDE, TRICHLORO- (OR) CHLORAL
Waste Code:	U058
Waste Description:	2H-1,3,2-OXAZAPHOSPHORIN-2-AMINE, N,N-BIS(2-CHLOROETHYL)TETRAHYDRO-, 2-OXIDE (OR) CYCLOPHOSPHAMIDE
Waste Code:	U129
Waste Description:	CYCLOHEXANE, 1,2,3,4,5,6-HEXACHLORO-, (1ALPHA, 2ALPHA, 3BETA, 4ALPHA, 5ALPHA, 6BETA)- (OR) LINDANE
Waste Code:	U150
Waste Description:	L-PHENYLALANINE, 4-[BIS(2-CHLOROETHYL)AMINO]- (OR) MELPHALAN
Waste Code:	U165
Waste Description:	NAPHTHALENE
Waste Code:	U188
Waste Description:	PHENOL
Waste Code:	U205
Waste Description:	SELENIUM SULFIDE (OR) SELENIUM SULFIDE SES2 (R,T)

Handler - Owner Operator:

Owner/Operator Indicator:	Owner
Owner/Operator Name:	WALGREEN CO
Legal Status:	Other
Date Became Current:	Not reported
Date Ended Current:	Not reported
Owner/Operator Address:	104 WILMOT RD MS 1434
Owner/Operator City,State,Zip:	DEERFIELD, IL 60015
Owner/Operator Telephone:	Not reported
Owner/Operator Telephone Ext:	Not reported
Owner/Operator Fax:	Not reported
Owner/Operator Email:	Not reported

Owner/Operator Indicator:	Operator
Owner/Operator Name:	WALGREEN CO.
Legal Status:	Private

Map ID
Direction
Distance
Elevation

MAP FINDINGS

Site

Database(s)

EDR ID Number
EPA ID Number

WALGREENS #16540 (Continued)

1024872501

Date Became Current: Not reported
Date Ended Current: Not reported
Owner/Operator Address: 200 WILMONT RD.
Owner/Operator City,State,Zip: DEERFIELD, IL 60015
Owner/Operator Telephone: Not reported
Owner/Operator Telephone Ext: Not reported
Owner/Operator Fax: Not reported
Owner/Operator Email: Not reported

Owner/Operator Indicator: Owner
Owner/Operator Name: WALGREEN CO
Legal Status: Other
Date Became Current: Not reported
Date Ended Current: Not reported
Owner/Operator Address: 104 WILMOT RD MS 1434
Owner/Operator City,State,Zip: DEERFIELD, IL 60015
Owner/Operator Telephone: Not reported
Owner/Operator Telephone Ext: Not reported
Owner/Operator Fax: Not reported
Owner/Operator Email: Not reported

Owner/Operator Indicator: Operator
Owner/Operator Name: WALGREEN CO.
Legal Status: Private
Date Became Current: Not reported
Date Ended Current: Not reported
Owner/Operator Address: 200 WILMONT RD.
Owner/Operator City,State,Zip: DEERFIELD, IL 60015
Owner/Operator Telephone: Not reported
Owner/Operator Telephone Ext: Not reported
Owner/Operator Fax: Not reported
Owner/Operator Email: Not reported

Owner/Operator Indicator: Operator
Owner/Operator Name: KIM DASCOLI
Legal Status: Other
Date Became Current: Not reported
Date Ended Current: Not reported
Owner/Operator Address: 200 WILMOT RD MS 2273
Owner/Operator City,State,Zip: DEERFIELD, IL 60015
Owner/Operator Telephone: 847-315-2812
Owner/Operator Telephone Ext: Not reported
Owner/Operator Fax: Not reported
Owner/Operator Email: Not reported

Owner/Operator Indicator: Owner
Owner/Operator Name: WALGREEN CO
Legal Status: Other
Date Became Current: Not reported
Date Ended Current: Not reported
Owner/Operator Address: 104 WILMOT RD MS 1434
Owner/Operator City,State,Zip: DEERFIELD, IL 60015
Owner/Operator Telephone: 847-315-2812
Owner/Operator Telephone Ext: Not reported
Owner/Operator Fax: Not reported
Owner/Operator Email: Not reported

Map ID
Direction
Distance
Elevation

MAP FINDINGS

Site

Database(s)

EDR ID Number
EPA ID Number

WALGREENS #16540 (Continued)

1024872501

Historic Generators:

Receive Date: 2020-08-16 00:00:00.0
Handler Name: WALGREENS #16540
Federal Waste Generator Description: Not a generator, verified
State District Owner: Not reported
Large Quantity Handler of Universal Waste: No
Recognized Trader Importer: No
Recognized Trader Exporter: No
Spent Lead Acid Battery Importer: No
Spent Lead Acid Battery Exporter: No
Current Record: No
Non Storage Recycler Activity: No
Electronic Manifest Broker: No

Receive Date: 2018-11-27 00:00:00.0
Handler Name: WALGREENS #16540
Federal Waste Generator Description: Not a generator, verified
State District Owner: Not reported
Large Quantity Handler of Universal Waste: No
Recognized Trader Importer: No
Recognized Trader Exporter: No
Spent Lead Acid Battery Importer: No
Spent Lead Acid Battery Exporter: No
Current Record: No
Non Storage Recycler Activity: Not reported
Electronic Manifest Broker: Not reported

Receive Date: 2021-03-09 00:00:00.0
Handler Name: WALGREENS #16540
Federal Waste Generator Description: Not a generator, verified
State District Owner: Not reported
Large Quantity Handler of Universal Waste: No
Recognized Trader Importer: No
Recognized Trader Exporter: No
Spent Lead Acid Battery Importer: No
Spent Lead Acid Battery Exporter: No
Current Record: Yes
Non Storage Recycler Activity: No
Electronic Manifest Broker: No

List of NAICS Codes and Descriptions:

NAICS Code: 446110
NAICS Description: PHARMACIES AND DRUG STORES

Facility Has Received Notices of Violations:

Violations: No Violations Found

Evaluation Action Summary:

Evaluations: No Evaluations Found

Map ID
Direction
Distance
Elevation

MAP FINDINGS

Site

Database(s)

EDR ID Number
EPA ID Number

P163 AT&T MOBILITY HOLLYWOOD/HIGHLAND (USID43153)
NNW 6801 HOLLYWOOD BLVD
1/8-1/4 LOS ANGELES, CA 90028
0.241 mi.
1274 ft. Site 17 of 19 in cluster P

CERS TANKS S112971069
HAZMAT N/A
CERS
CERS HAZ WASTE

Relative:
Higher
Actual:
388 ft.

CERS HAZ WASTE:
Name: ENWAVE LOS ANGELES INC
Address: 6801 HOLLYWOOD BLVD P-6
City,State,Zip: LOS ANGELES, CA 90028-6101
Site ID: 405393
CERS ID: 10259908
CERS Description: Hazardous Waste Generator

Name: WALGREENS #16540
Address: 6801 HOLLYWOOD BLVD STE 132
City,State,Zip: LOS ANGELES, CA 90028
Site ID: 445424
CERS ID: 10777051
CERS Description: Hazardous Waste Generator

CERS TANKS:
Name: HOLLYWOOD & HIGHLAND CENTER
Address: 6801 HOLLYWOOD BLVD.
City,State,Zip: LOS ANGELES, CA 90028
Site ID: 36736
CERS ID: 10511659
CERS Description: Aboveground Petroleum Storage

LOS ANGELES HM:
Name: HOLLYWOOD & HIGHLAND CENTER
Address: 6801 HOLLYWOOD BLVD
City,State,Zip: LOS ANGELES, CA 90028
Facility ID: FA0036795
Last Run Date: 06/01/2019
Status: ACTIVE

Name: AT&T MOBILITY HOLLYWOOD/HIGHLAND (USID43153)
Address: 6801 HOLLYWOOD BLVD
City,State,Zip: LOS ANGELES, CA 90028
Facility ID: FA0025045
Last Run Date: 06/01/2019
Status: ACTIVE

Name: ENWAVE ENERGY
Address: 6801 HOLLYWOOD BLVD P-6
City,State,Zip: LOS ANGELES, CA 90028
Facility ID: FA0036190
Last Run Date: 06/01/2019
Status: ACTIVE

CERS:
Name: HOLLYWOOD & HIGHLAND CENTER
Address: 6801 HOLLYWOOD BLVD.
City,State,Zip: LOS ANGELES, CA 90028
Site ID: 36736
CERS ID: 10511659
CERS Description: Chemical Storage Facilities

Map ID
Direction
Distance
Elevation

MAP FINDINGS

Site

Database(s)

EDR ID Number
EPA ID Number

AT&T MOBILITY HOLLYWOOD/HIGHLAND (USID43153) (Continued)

S112971069

Violations:

Site ID: 36736
Site Name: Hollywood & Highland Center
Violation Date: 08-02-2016
Citation: HSC 6.95 25505.1 - California Health and Safety Code, Chapter 6.95, Section(s) 25505.1

Violation Description: Failure to notify property owner in writing that the business is subject to the business plan program and has complied with its provisions.

Violation Notes: Returned to compliance on 10/10/2019.
Violation Division: Los Angeles City Fire Department
Violation Program: HMRRP
Violation Source: CERS

Site ID: 36736
Site Name: Hollywood & Highland Center
Violation Date: 08-02-2016
Citation: HSC 6.95 25507 - California Health and Safety Code, Chapter 6.95, Section(s) 25507

Violation Description: Failure to adequately establish and implement a business plan when storing/handling a hazardous material at or above reportable quantities.

Violation Notes: Returned to compliance on 10/10/2019.
Violation Division: Los Angeles City Fire Department
Violation Program: HMRRP
Violation Source: CERS

Site ID: 36736
Site Name: Hollywood & Highland Center
Violation Date: 08-02-2016
Citation: HSC 6.95 25508(a)(1) - California Health and Safety Code, Chapter 6.95, Section(s) 25508(a)(1)

Violation Description: Failure to establish and electronically submit an adequate training program in safety procedures in the event of a release or threatened release of a hazardous material.

Violation Notes: Returned to compliance on 10/10/2019.
Violation Division: Los Angeles City Fire Department
Violation Program: HMRRP
Violation Source: CERS

Site ID: 36736
Site Name: Hollywood & Highland Center
Violation Date: 08-02-2016
Citation: HSC 6.95 25508(a)(1) - California Health and Safety Code, Chapter 6.95, Section(s) 25508(a)(1)

Violation Description: Failure to complete and electronically submit a business plan when storing/handling a hazardous material at or above reportable quantities.

Violation Notes: Returned to compliance on 10/10/2019.
Violation Division: Los Angeles City Fire Department
Violation Program: HMRRP
Violation Source: CERS

Site ID: 36736
Site Name: Hollywood & Highland Center
Violation Date: 08-02-2016
Citation: HSC 6.95 25508(a)(1) - California Health and Safety Code, Chapter

Map ID
Direction
Distance
Elevation

MAP FINDINGS

Site

Database(s)

EDR ID Number
EPA ID Number

AT&T MOBILITY HOLLYWOOD/HIGHLAND (USID43153) (Continued)

S112971069

Violation Description: 6.95, Section(s) 25508(a)(1)
Failure to annually review and electronically certify that the business plan is complete and accurate on or before the annual due date.

Violation Notes: Returned to compliance on 10/10/2019.

Violation Division: Los Angeles City Fire Department

Violation Program: HMRRP

Violation Source: CERS

Site ID: 36736

Site Name: Hollywood & Highland Center

Violation Date: 08-02-2016

Citation: HSC 6.95 25508(a)(1) - California Health and Safety Code, Chapter 6.95, Section(s) 25508(a)(1)

Violation Description: Failure to establish and electronically submit an adequate emergency response plan and procedures for a release or threatened release of a hazardous material.

Violation Notes: Returned to compliance on 10/10/2019.

Violation Division: Los Angeles City Fire Department

Violation Program: HMRRP

Violation Source: CERS

Site ID: 36736

Site Name: Hollywood & Highland Center

Violation Date: 08-02-2016

Citation: HSC 6.95 25505.1 - California Health and Safety Code, Chapter 6.95, Section(s) 25505.1

Violation Description: Failure to provide a copy of the business plan to the owner or the owner's agent within five working days after receiving a request for a copy from the owner or the owner's agent.

Violation Notes: Returned to compliance on 10/10/2019.

Violation Division: Los Angeles City Fire Department

Violation Program: HMRRP

Violation Source: CERS

Site ID: 36736

Site Name: Hollywood & Highland Center

Violation Date: 08-02-2016

Citation: 19 CCR 6.95 25508(a)(1) - California Code of Regulations, Title 19, Chapter 6.95, Section(s) 25508(a)(1)

Violation Description: Failure to complete and electronically submit the Business Activities Page and/or Business Owner Operator Identification Page.

Violation Notes: Returned to compliance on 10/10/2019.

Violation Division: Los Angeles City Fire Department

Violation Program: HMRRP

Violation Source: CERS

Site ID: 36736

Site Name: Hollywood & Highland Center

Violation Date: 08-02-2016

Citation: HSC 6.95 25508(a)(1) - California Health and Safety Code, Chapter 6.95, Section(s) 25508(a)(1)

Violation Description: Failure to complete and electronically submit hazardous material inventory information for all reportable hazardous materials on site at or above reportable quantities.

Violation Notes: Returned to compliance on 10/10/2019.

Violation Division: Los Angeles City Fire Department

Map ID
Direction
Distance
Elevation

MAP FINDINGS

Site

Database(s)

EDR ID Number
EPA ID Number

AT&T MOBILITY HOLLYWOOD/HIGHLAND (USID43153) (Continued)

S112971069

Violation Program: HMRRP
Violation Source: CERS

Site ID: 36736
Site Name: Hollywood & Highland Center
Violation Date: 08-02-2016
Citation: HSC 6.95 25505(a)(4) - California Health and Safety Code, Chapter 6.95, Section(s) 25505(a)(4)
Violation Description: Failure to provide initial and annual training to all employees in safety procedures in the event of a release or threatened release of a hazardous material or failure to document and maintain training records for a minimum of three years.
Violation Notes: Returned to compliance on 10/10/2019.
Violation Division: Los Angeles City Fire Department
Violation Program: HMRRP
Violation Source: CERS

Site ID: 36736
Site Name: Hollywood & Highland Center
Violation Date: 08-02-2016
Citation: HSC 6.95 25508.1(a)-(f) - California Health and Safety Code, Chapter 6.95, Section(s) 25508.1(a)-(f)
Violation Description: Failure to electronically update business plan within 30 days of any one of the following events: A 100 percent or more increase in the quantity of a previously disclosed material. Any handling of a previously undisclosed hazardous materials at or above reportable quantities. A change of business address, business ownership, or business name. A substantial change in the handler's operations that requires modification to any portion of the business plan.
Violation Notes: Returned to compliance on 10/10/2019.
Violation Division: Los Angeles City Fire Department
Violation Program: HMRRP
Violation Source: CERS

Site ID: 36736
Site Name: Hollywood & Highland Center
Violation Date: 08-02-2016
Citation: HSC 6.95 25508(a)(1) - California Health and Safety Code, Chapter 6.95, Section(s) 25508(a)(1)
Violation Description: Failure to complete and electronically submit a site map with all required content.
Violation Notes: Returned to compliance on 10/10/2019.
Violation Division: Los Angeles City Fire Department
Violation Program: HMRRP
Violation Source: CERS

Evaluation:
Eval General Type: Other/Unknown
Eval Date: 04-15-2020
Violations Found: No
Eval Type: Other, not routine, done by local agency
Eval Notes: Not reported
Eval Division: Los Angeles City Fire Department
Eval Program: HMRRP
Eval Source: CERS

Eval General Type: Compliance Evaluation Inspection

Map ID
Direction
Distance
Elevation

MAP FINDINGS

Site

Database(s)

EDR ID Number
EPA ID Number

AT&T MOBILITY HOLLYWOOD/HIGHLAND (USID43153) (Continued)

S112971069

Eval Date: 08-02-2016
Violations Found: Yes
Eval Type: Routine done by local agency
Eval Notes: On site for routine hazardous materials and business emergency plan inspection. Observed the facility and inspected hazardous materials storage. Annual employee safety training records were not maintained. Facility has also not electronically disclosed the onsite hazardous materials inventory or submitted a business emergency plan in California Environmental Reporting System (CERS). Please go to <https://cersbusiness2.calepa.ca.gov> to complete a chemical inventory disclosure and business emergency plan. The facility is responsible for identifying all hazardous materials, to include hazardous wastes, which are above disclosure thresholds. If there is a change in the type or amount of chemicals that are maintained on site, please submit revised documents (electronically) within 30 days of the change.
Eval Division: Los Angeles City Fire Department
Eval Program: HMRRP
Eval Source: CERS

Eval General Type: Other/Unknown
Eval Date: 08-26-2020
Violations Found: No
Eval Type: Other, not routine, done by local agency
Eval Notes: CERS Review. Volume Verification. Tiuga location verification.
Eval Division: Los Angeles City Fire Department
Eval Program: HMRRP
Eval Source: CERS

Eval General Type: Other/Unknown
Eval Date: 09-02-2020
Violations Found: No
Eval Type: Other, not routine, done by local agency
Eval Notes: CERS assistance provided to facility
Eval Division: Los Angeles City Fire Department
Eval Program: HMRRP
Eval Source: CERS

Eval General Type: Other/Unknown
Eval Date: 09-02-2020
Violations Found: No
Eval Type: Other, not routine, done by local agency
Eval Notes: Facility needs assistance with SPCC plan.
Eval Division: Los Angeles City Fire Department
Eval Program: APSA
Eval Source: CERS

Eval General Type: Compliance Evaluation Inspection
Eval Date: 10-10-2019
Violations Found: No
Eval Type: Routine done by local agency
Eval Notes: Consent to enter, inspect and take photographs was given by: JOSE DEVECCHI The Business Activities, Owner/Operator Identification, Hazardous Materials Inventory, Site Map, Emergency Response/Contingency Plan and Employee Training Plan sections were reviewed in CERS and field verified. Review and correct any violations indicated previously in this report, on or before the COMPLY BY date associated with each violation. NOTE: The LAMC, Sections (L.A.M.C.

Map ID
Direction
Distance
Elevation

MAP FINDINGS

Site

Database(s)

EDR ID Number
EPA ID Number

AT&T MOBILITY HOLLYWOOD/HIGHLAND (USID43153) (Continued)

S112971069

SECTION 57.105.1.4; 57.120.3; 57.121.2 and 57.121.2.1.) requires businesses that store, use or handle hazardous materials in the City of Los Angeles to obtain a Consolidated Permit from the Los Angeles Fire Department CUPA **** Annual submission of a Hazardous Materials Business Plan into California Environmental Reporting System (CERS) is required between January 1 and March 1 of every year. Per L.A.M.C. 57.121.3.5, failure to submit the required hazardous material business plan (HMBP) information annually into [Truncated]

Eval Division: Los Angeles City Fire Department
Eval Program: HMRRP
Eval Source: CERS

Affiliation:

Affiliation Type Desc: Document Preparer
Entity Name: AGM
Entity Title: Not reported
Affiliation Address: Not reported
Affiliation City: Not reported
Affiliation State: Not reported
Affiliation Country: Not reported
Affiliation Zip: Not reported
Affiliation Phone: Not reported

Affiliation Type Desc: Legal Owner
Entity Name: H&H Retail Owner, LLC
Entity Title: Not reported
Affiliation Address: 6801 Hollywood Blvd., Suite 170
Affiliation City: Los Angeles
Affiliation State: CA
Affiliation Country: United States
Affiliation Zip: 90028
Affiliation Phone: (323) 817-0200

Affiliation Type Desc: Facility Mailing Address
Entity Name: Mailing Address
Entity Title: Not reported
Affiliation Address: 6801 Hollywood Blvd., Suite 170
Affiliation City: Los Angeles
Affiliation State: CA
Affiliation Country: Not reported
Affiliation Zip: 90028
Affiliation Phone: Not reported

Affiliation Type Desc: Environmental Contact
Entity Name: Jose Devecchi
Entity Title: Not reported
Affiliation Address: 6801 Hollywood Blvd., Suite 170
Affiliation City: Los Angeles
Affiliation State: CA
Affiliation Country: Not reported
Affiliation Zip: 90028
Affiliation Phone: Not reported

Affiliation Type Desc: Operator
Entity Name: Kelli Jackson
Entity Title: Not reported
Affiliation Address: Not reported

Map ID
Direction
Distance
Elevation

MAP FINDINGS

Site

Database(s)

EDR ID Number
EPA ID Number

AT&T MOBILITY HOLLYWOOD/HIGHLAND (USID43153) (Continued)

S112971069

Affiliation City: Not reported
Affiliation State: Not reported
Affiliation Country: Not reported
Affiliation Zip: Not reported
Affiliation Phone: (323) 817-0221

Affiliation Type Desc: CUPA District
Entity Name: Los Angeles City Fire Department
Entity Title: Not reported
Affiliation Address: 200 North Main Street, Room 1780
Affiliation City: Los Angeles
Affiliation State: CA
Affiliation Country: Not reported
Affiliation Zip: 90012
Affiliation Phone: (213) 978-3680

Affiliation Type Desc: Identification Signer
Entity Name: Mike Harkins
Entity Title: AGM
Affiliation Address: Not reported
Affiliation City: Not reported
Affiliation State: Not reported
Affiliation Country: Not reported
Affiliation Zip: Not reported
Affiliation Phone: Not reported

Affiliation Type Desc: Parent Corporation
Entity Name: Hollywood & Highland Retail Owner, LLC
Entity Title: Not reported
Affiliation Address: Not reported
Affiliation City: Not reported
Affiliation State: Not reported
Affiliation Country: Not reported
Affiliation Zip: Not reported
Affiliation Phone: Not reported

Name: ENWAVE LOS ANGELES INC
Address: 6801 HOLLYWOOD BLVD P-6
City,State,Zip: LOS ANGELES, CA 90028-6101
Site ID: 405393
CERS ID: 10259908
CERS Description: Chemical Storage Facilities

Evaluation:
Eval General Type: Compliance Evaluation Inspection
Eval Date: 04-27-2016
Violations Found: No
Eval Type: Routine done by local agency
Eval Notes: INSPECTOR DAVID TU on site for routine hazardous materials and business emergency plan inspection. Consent to enter and inspect was given by BUILDING ENGINEER DAVID SINCLAIR. Observed the facility and inspected hazardous materials storage. Annual employee safety training records were maintained. The facility is responsible for identifying all hazardous materials, to include hazardous wastes, which are above disclosure thresholds. If there is a change in the type or amount of chemicals that are maintained on site, please submit revised documents (electronically) within 30 days of the change.

Map ID
Direction
Distance
Elevation

MAP FINDINGS

Site

Database(s)

EDR ID Number
EPA ID Number

AT&T MOBILITY HOLLYWOOD/HIGHLAND (USID43153) (Continued)

S112971069

Eval Division: Los Angeles City Fire Department
Eval Program: HMRRP
Eval Source: CERS

Eval General Type: Compliance Evaluation Inspection
Eval Date: 10-09-2019
Violations Found: No
Eval Type: Routine done by local agency
Eval Notes: Consent to enter, inspect and take photographs was given by: JOSE DEVECCHI The Business Activities, Owner/Operator Identification, Hazardous Materials Inventory, Site Map, Emergency Response/Contingency Plan and Employee Training Plan sections were reviewed in CERS and field verified. Review and correct any violations indicated previously in this report, on or before the COMPLY BY date associated with each violation. NOTE: The LAMC, Sections (L.A.M.C. SECTION 57.105.1.4; 57.120.3; 57.121.2 and 57.121.2.1.) requires businesses that store, use or handle hazardous materials in the City of Los Angeles to obtain a Consolidated Permit from the Los Angeles Fire Department CUPA **** Annual submission of a Hazardous Materials Business Plan into California Environmental Reporting System (CERS) is required between January 1 and March 1 of every year. Per L.A.M.C. 57.121.3.5, failure to submit the required hazardous material business plan (HMBP) information annually into [Truncated]

Eval Division: Los Angeles City Fire Department
Eval Program: HMRRP
Eval Source: CERS

Affiliation:

Affiliation Type Desc: Operator
Entity Name: Enwave Los Angeles, Inc \\\ Hollywood & Highland
Entity Title: Not reported
Affiliation Address: Not reported
Affiliation City: Not reported
Affiliation State: Not reported
Affiliation Country: Not reported
Affiliation Zip: Not reported
Affiliation Phone: (909) 614-2764

Affiliation Type Desc: Identification Signer
Entity Name: Carlos Del-Cid
Entity Title: Director of Operations
Affiliation Address: Not reported
Affiliation City: Not reported
Affiliation State: Not reported
Affiliation Country: Not reported
Affiliation Zip: Not reported
Affiliation Phone: Not reported

Affiliation Type Desc: Document Preparer
Entity Name: Laura Atilano
Entity Title: Not reported
Affiliation Address: Not reported
Affiliation City: Not reported
Affiliation State: Not reported
Affiliation Country: Not reported
Affiliation Zip: Not reported
Affiliation Phone: Not reported

Map ID
Direction
Distance
Elevation

MAP FINDINGS

Site

Database(s)

EDR ID Number
EPA ID Number

AT&T MOBILITY HOLLYWOOD/HIGHLAND (USID43153) (Continued)

S112971069

Affiliation Type Desc: Facility Mailing Address
Entity Name: Mailing Address
Entity Title: Not reported
Affiliation Address: 715 W 3rd St
Affiliation City: Los Angeles
Affiliation State: CA
Affiliation Country: Not reported
Affiliation Zip: 90071
Affiliation Phone: Not reported

Affiliation Type Desc: Legal Owner
Entity Name: Enwave Los Angeles, Inc
Entity Title: Not reported
Affiliation Address: 715 W 3rd St
Affiliation City: Los Angeles
Affiliation State: CA
Affiliation Country: United States
Affiliation Zip: 90071
Affiliation Phone: (909) 614-2764

Affiliation Type Desc: Parent Corporation
Entity Name: Enwave Los Angeles, Inc
Entity Title: Not reported
Affiliation Address: Not reported
Affiliation City: Not reported
Affiliation State: Not reported
Affiliation Country: Not reported
Affiliation Zip: Not reported
Affiliation Phone: Not reported

Affiliation Type Desc: CUPA District
Entity Name: Los Angeles City Fire Department
Entity Title: Not reported
Affiliation Address: 200 North Main Street, Room 1780
Affiliation City: Los Angeles
Affiliation State: CA
Affiliation Country: Not reported
Affiliation Zip: 90012
Affiliation Phone: (213) 978-3680

Affiliation Type Desc: Environmental Contact
Entity Name: Pedro Natnat Jr
Entity Title: Not reported
Affiliation Address: 715 W 3rd St
Affiliation City: LOS ANGELES
Affiliation State: CA
Affiliation Country: Not reported
Affiliation Zip: 90071
Affiliation Phone: Not reported

Name: AT&T MOBILITY - HOLLYWOOD / HIGHLAND CMLX (USID43153)
Address: 6801 HOLLYWOOD BLVD
City,State,Zip: LOS ANGELES, CA 90028
Site ID: 372109
CERS ID: 10674592
CERS Description: Chemical Storage Facilities

Map ID
Direction
Distance
Elevation

MAP FINDINGS

Site

Database(s)

EDR ID Number
EPA ID Number

AT&T MOBILITY HOLLYWOOD/HIGHLAND (USID43153) (Continued)

S112971069

Violations:

Site ID: 372109
Site Name: AT&T Mobility - HOLLYWOOD / HIGHLAND CMLX (USID43153)
Violation Date: 02-08-2019
Citation: HSC 6.95 25507 - California Health and Safety Code, Chapter 6.95, Section(s) 25507
Violation Description: Failure to adequately establish and implement a business plan when storing/handling a hazardous material at or above reportable quantities.
Violation Notes: Returned to compliance on 10/09/2019.
Violation Division: Los Angeles City Fire Department
Violation Program: HMRRP
Violation Source: CERS

Evaluation:

Eval General Type: Other/Unknown
Eval Date: 02-08-2019
Violations Found: Yes
Eval Type: Other, not routine, done by local agency
Eval Notes: This facility is a verified cell site. Referring to Art Rodriguez for inspection
Eval Division: Los Angeles City Fire Department
Eval Program: HMRRP
Eval Source: CERS

Eval General Type: Compliance Evaluation Inspection
Eval Date: 04-27-2016
Violations Found: No
Eval Type: Routine done by local agency
Eval Notes: INSPECTOR DAVID TU on site for routine hazardous materials and business emergency plan inspection. Consent to enter and inspect was given by BUILDING ENGINEER DAVID SINCLAIR. Observed the facility and inspected hazardous materials storage. Annual employee safety training records were maintained. The facility is responsible for identifying all hazardous materials, to include hazardous wastes, which are above disclosure thresholds. If there is a change in the type or amount of chemicals that are maintained on site, please submit revised documents (electronically) within 30 days of the change.
Eval Division: Los Angeles City Fire Department
Eval Program: HMRRP
Eval Source: CERS

Eval General Type: Compliance Evaluation Inspection
Eval Date: 10-09-2019
Violations Found: No
Eval Type: Routine done by local agency
Eval Notes: Consent to enter, inspect and take photographs was given by: Ben Zamek The Business Activities, Owner/Operator Identification, Hazardous Materials Inventory, Site Map, Emergency Response/Contingency Plan and Employee Training Plan sections were reviewed in CERS and field verified. Review and correct any violations indicated previously in this report, on or before the COMPLY BY date associated with each violation. NOTE: The LAMC, Sections (L.A.M.C. SECTION 57.105.1.4; 57.120.3; 57.121.2 and 57.121.2.1.) requires businesses that store, use or handle hazardous materials in the City of Los Angeles to obtain a Consolidated Permit from the Los Angeles Fire Department CUPA ****

Map ID
Direction
Distance
Elevation

MAP FINDINGS

Site

Database(s)

EDR ID Number
EPA ID Number

AT&T MOBILITY HOLLYWOOD/HIGHLAND (USID43153) (Continued)

S112971069

Annual submission of a Hazardous Materials Business Plan into California Environmental Reporting System (CERS) is required between January 1 and March 1 of every year. Per L.A.M.C. 57.121.3.5, failure to submit the required hazardous material business plan (HMBP) information annually into CERS [Truncated]

Eval Division: Los Angeles City Fire Department
Eval Program: HMRRP
Eval Source: CERS

Affiliation:

Affiliation Type Desc: Environmental Contact
Entity Name: AT&T EH&S Hotline - Option #1
Entity Title: Not reported
Affiliation Address: 308 S. Akard St., 17th Floor
Affiliation City: Dallas
Affiliation State: TX
Affiliation Country: Not reported
Affiliation Zip: 75202
Affiliation Phone: Not reported

Affiliation Type Desc: Facility Mailing Address
Entity Name: Mailing Address
Entity Title: Not reported
Affiliation Address: 308 S. Akard St., 17th Floor
Affiliation City: Dallas
Affiliation State: TX
Affiliation Country: Not reported
Affiliation Zip: 75202
Affiliation Phone: Not reported

Affiliation Type Desc: Identification Signer
Entity Name: Jeremy McGrue
Entity Title: National EPCRA Manager
Affiliation Address: Not reported
Affiliation City: Not reported
Affiliation State: Not reported
Affiliation Country: Not reported
Affiliation Zip: Not reported
Affiliation Phone: Not reported

Affiliation Type Desc: Operator
Entity Name: AT&T Mobility
Entity Title: Not reported
Affiliation Address: Not reported
Affiliation City: Not reported
Affiliation State: Not reported
Affiliation Country: Not reported
Affiliation Zip: Not reported
Affiliation Phone: (800) 566-9347

Affiliation Type Desc: Parent Corporation
Entity Name: AT&T Mobility
Entity Title: Not reported
Affiliation Address: Not reported
Affiliation City: Not reported
Affiliation State: Not reported
Affiliation Country: Not reported

Map ID
 Direction
 Distance
 Elevation

MAP FINDINGS

Site

Database(s)

EDR ID Number
 EPA ID Number

AT&T MOBILITY HOLLYWOOD/HIGHLAND (USID43153) (Continued)

S112971069

Affiliation Zip: Not reported
 Affiliation Phone: Not reported

Affiliation Type Desc: CUPA District
 Entity Name: Los Angeles City Fire Department
 Entity Title: Not reported
 Affiliation Address: 200 North Main Street, Room 1780
 Affiliation City: Los Angeles
 Affiliation State: CA
 Affiliation Country: Not reported
 Affiliation Zip: 90012
 Affiliation Phone: (213) 978-3680

Affiliation Type Desc: Legal Owner
 Entity Name: New Cingular Wireless PCS, LLC dba AT&T Mobility
 Entity Title: Not reported
 Affiliation Address: 308 S. Akard St., 17th Floor
 Affiliation City: Dallas
 Affiliation State: TX
 Affiliation Country: United States
 Affiliation Zip: 75202
 Affiliation Phone: (214) 464-1712

Affiliation Type Desc: Document Preparer
 Entity Name: Peter Burnell, Sigma Consultants, Inc.
 Entity Title: Not reported
 Affiliation Address: Not reported
 Affiliation City: Not reported
 Affiliation State: Not reported
 Affiliation Country: Not reported
 Affiliation Zip: Not reported
 Affiliation Phone: Not reported

**P164
 NNW
 1/8-1/4
 0.241 mi.
 1274 ft.**

**MAC 12000065
 6801 HOLLYWOOD BLVD SPC 107-A1-112
 LOS ANGELES, CA 90028
 Site 18 of 19 in cluster P**

**CERS HAZ WASTE S123078529
 HAZNET N/A
 HWTS**

Relative: CERS HAZ WASTE:
Higher Name: MAC 12000065
Actual: Address: 6801 HOLLYWOOD BLVD SPC 107-A1-112
388 ft. City,State,Zip: LOS ANGELES, CA 90028
 Site ID: 408723
 CERS ID: 10675726
 CERS Description: Hazardous Waste Generator

Violations:
 Site ID: 408723
 Site Name: MAC 12000065
 Violation Date: 02-12-2019
 Citation: 40 CFR 1 265.32 - U.S. Code of Federal Regulations, Title 40, Chapter 1, Section(s) 265.32
 Violation Description: Failure of the facility to maintain the following emergency equipment or equivalents: 1) An internal communications or alarm system; 2) A device, such as a telephone (immediately available at the scene of Operations/ Maintenance) or a hand-held two-way radio, capable of

Map ID
Direction
Distance
Elevation

MAP FINDINGS

Site

Database(s)

EDR ID Number
EPA ID Number

MAC 12000065 (Continued)

S123078529

Violation Notes: summoning emergency assistance from local police departments, fire departments, or State or local emergency response teams; 3) Portable fire extinguishers, fire control equipment, spill control equipment, and decontamination equipment; and 4) Water at adequate volume and pressure to supply water hose streams, or foam producing equipment, or automatic sprinklers, or water spray systems.
Returned to compliance on 02/21/2019. OBSERVATION: The facility has not been equipped with a spill kit with absorbent. CORRECTIVE ACTION: Submit photos/documentation to the CUPA demonstrating the facility has been supplied with a spill kit with spill absorbent.

Violation Division: Los Angeles County Fire Department
Violation Program: HW
Violation Source: CERS

Site ID: 408723
Site Name: MAC 12000065
Violation Date: 02-12-2019
Citation: 22 CCR 12 66262.40(a) - California Code of Regulations, Title 22, Chapter 12, Section(s) 66262.40(a)

Violation Description: Failure to keep a copy of each properly signed manifest for at least three years from the date the waste was accepted by the initial transporter. The manifest signed at the time the waste was accepted for transport shall be kept until receiving a signed copy from the designated facility which received the waste.

Violation Notes: Returned to compliance on 02/21/2019. OBSERVATION: Uniform Hazardous Waste Manifests for the disposal of hazardous waste were not available at the time of inspection. Per manager at the time of inspection, he did not have access to the locked cabinet where the manifests were stored. CORRECTIVE ACTION: Locate a copy of all manifests for the disposal of the hazardous waste and submit copies to the CUPA.

Violation Division: Los Angeles County Fire Department
Violation Program: HW
Violation Source: CERS

Evaluation:
Eval General Type: Compliance Evaluation Inspection
Eval Date: 02-12-2019
Violations Found: Yes
Eval Type: Routine done by local agency
Eval Notes: David Mendez, Manager on-site
Eval Division: Los Angeles County Fire Department
Eval Program: HW
Eval Source: CERS

Affiliation:
Affiliation Type Desc: Environmental Contact
Entity Name: Kevin Okerstrom
Entity Title: Not reported
Affiliation Address: 155 Pinelawn Rd. Ste. 150N, EAS
Affiliation City: Melville
Affiliation State: NY
Affiliation Country: Not reported
Affiliation Zip: 11747
Affiliation Phone: Not reported

Affiliation Type Desc: Parent Corporation

Map ID
Direction
Distance
Elevation

MAP FINDINGS

Site

Database(s)

EDR ID Number
EPA ID Number

MAC 12000065 (Continued)

S123078529

Entity Name: Estee Lauder, Inc.
Entity Title: Not reported
Affiliation Address: Not reported
Affiliation City: Not reported
Affiliation State: Not reported
Affiliation Country: Not reported
Affiliation Zip: Not reported
Affiliation Phone: Not reported

Affiliation Type Desc: CUPA District
Entity Name: Los Angeles City Fire Department
Entity Title: Not reported
Affiliation Address: 200 North Main Street, Room 1780
Affiliation City: Los Angeles
Affiliation State: CA
Affiliation Country: Not reported
Affiliation Zip: 90012
Affiliation Phone: (213) 978-3680

Affiliation Type Desc: Document Preparer
Entity Name: Jessica Otto
Entity Title: Not reported
Affiliation Address: Not reported
Affiliation City: Not reported
Affiliation State: Not reported
Affiliation Country: Not reported
Affiliation Zip: Not reported
Affiliation Phone: Not reported

Affiliation Type Desc: Identification Signer
Entity Name: Jessica Otto
Entity Title: EHS Manager - g2 revolution
Affiliation Address: Not reported
Affiliation City: Not reported
Affiliation State: Not reported
Affiliation Country: Not reported
Affiliation Zip: Not reported
Affiliation Phone: Not reported

Affiliation Type Desc: Legal Owner
Entity Name: Estee Lauder, Inc.
Entity Title: Not reported
Affiliation Address: 767 Fifth Ave.
Affiliation City: New York
Affiliation State: NY
Affiliation Country: United States
Affiliation Zip: 10153
Affiliation Phone: (212) 572-4200

Affiliation Type Desc: Facility Mailing Address
Entity Name: Mailing Address
Entity Title: Not reported
Affiliation Address: 155 Pinelawn Rd. Ste. 150N, EAS
Affiliation City: Melville
Affiliation State: NY
Affiliation Country: Not reported
Affiliation Zip: 11747

Map ID
Direction
Distance
Elevation

MAP FINDINGS

Site

Database(s)

EDR ID Number
EPA ID Number

MAC 12000065 (Continued)

S123078529

Affiliation Phone: Not reported
Affiliation Type Desc: Operator
Entity Name: MAC 12000065
Entity Title: Not reported
Affiliation Address: Not reported
Affiliation City: Not reported
Affiliation State: Not reported
Affiliation Country: Not reported
Affiliation Zip: Not reported
Affiliation Phone: (323) 465-5030

HAZNET:

Name: MAC 12000065
Address: 6801 HOLLYWOOD BLVD SPC 107-A1-112
Address 2: Not reported
City,State,Zip: LOS ANGELES, CA 117470000
Contact: KEVIN OKERSTROM
Telephone: 5162207158
Mailing Name: Not reported
Mailing Address: 155 PINELAWN RD. STE. 150N

Year: 2019
Gepaid: CAL000423959
TSD EPA ID: CAD008252405
CA Waste Code: 331 - Off-specification, aged or surplus organics
Disposal Method: H061 - Fuel Blending Prior To Energy Recovery At Another Site
Tons: 0.24750

Year: 2019
Gepaid: CAL000423959
TSD EPA ID: CAD008252405
CA Waste Code: 331 - Off-specification, aged or surplus organics
Disposal Method: H141 - Storage, Bulking, And/Or Transfer Off Site--No Treatment/Reovery (H010-H129) Or (H131-H135)
Tons: 0.18750

Year: 2018
Gepaid: CAL000423959
TSD EPA ID: CAD008252405
CA Waste Code: 331 - Off-specification, aged or surplus organics
Disposal Method: H061 - Fuel Blending Prior To Energy Recovery At Another Site
Tons: 0.65000

Year: 2017
Gepaid: CAL000423959
TSD EPA ID: CAD008252405
CA Waste Code: 331 - Off-specification, aged or surplus organics
Disposal Method: H061 - Fuel Blending Prior To Energy Recovery At Another Site
Tons: 0.375

Additional Info:

Year: 2017
Gen EPA ID: CAL000423959

Map ID
Direction
Distance
Elevation

MAP FINDINGS

Site

Database(s)

EDR ID Number
EPA ID Number

MAC 12000065 (Continued)

S123078529

Shipment Date: 20171220
Creation Date: 10/17/2018 18:30:28
Receipt Date: 20171226
Manifest ID: 011106710FLE
Trans EPA ID: CAR000245050
Trans Name: ECOTRANS LLC
Trans 2 EPA ID: Not reported
Trans 2 Name: Not reported
TSDf EPA ID: CAD008252405
Trans Name: PACIFIC RESOURCE RECOVERY
TSDf Alt EPA ID: Not reported
TSDf Alt Name: Not reported
Waste Code Description: 331 - Off-specification, aged, or surplus organics
RCRA Code: Not reported
Meth Code: H061 - Fuel Blending Prior To Energy Recovery At Another Site
Quantity Tons: 0.075
Waste Quantity: 150
Quantity Unit: P
Additional Code 1: Not reported
Additional Code 2: Not reported
Additional Code 3: Not reported
Additional Code 4: Not reported
Additional Code 5: Not reported

Shipment Date: 20171130
Creation Date: 8/2/2018 18:30:33
Receipt Date: 20171205
Manifest ID: 011106708FLE
Trans EPA ID: CAR000245050
Trans Name: ECOTRANS LLC
Trans 2 EPA ID: Not reported
Trans 2 Name: Not reported
TSDf EPA ID: CAD008252405
Trans Name: PACIFIC RESOURCE RECOVERY
TSDf Alt EPA ID: Not reported
TSDf Alt Name: Not reported
Waste Code Description: 331 - Off-specification, aged, or surplus organics
RCRA Code: Not reported
Meth Code: H061 - Fuel Blending Prior To Energy Recovery At Another Site
Quantity Tons: 0.075
Waste Quantity: 150
Quantity Unit: P
Additional Code 1: Not reported
Additional Code 2: Not reported
Additional Code 3: Not reported
Additional Code 4: Not reported
Additional Code 5: Not reported

Shipment Date: 20170927
Creation Date: 7/12/2018 18:30:23
Receipt Date: 20170928
Manifest ID: 011106471FLE
Trans EPA ID: CAR000245050
Trans Name: ECOTRANS LLC
Trans 2 EPA ID: Not reported
Trans 2 Name: Not reported
TSDf EPA ID: CAD008252405

Map ID
Direction
Distance
Elevation

MAP FINDINGS

Site

Database(s)

EDR ID Number
EPA ID Number

MAC 1200065 (Continued)

S123078529

Trans Name: PACIFIC RESOURCE RECOVERY
TSDf Alt EPA ID: Not reported
TSDf Alt Name: Not reported
Waste Code Description: 331 - Off-specification, aged, or surplus organics
RCRA Code: Not reported
Meth Code: H061 - Fuel Blending Prior To Energy Recovery At Another Site
Quantity Tons: 0.075
Waste Quantity: 150
Quantity Unit: P
Additional Code 1: Not reported
Additional Code 2: Not reported
Additional Code 3: Not reported
Additional Code 4: Not reported
Additional Code 5: Not reported

Shipment Date: 20170915
Creation Date: 7/12/2018 18:30:34
Receipt Date: 20170921
Manifest ID: 017232491JJK
Trans EPA ID: CAR000245050
Trans Name: ECOTRANS LLC
Trans 2 EPA ID: Not reported
Trans 2 Name: Not reported
TSDf EPA ID: CAD008252405
Trans Name: PACIFIC RESOURCE RECOVERY
TSDf Alt EPA ID: Not reported
TSDf Alt Name: Not reported
Waste Code Description: 331 - Off-specification, aged, or surplus organics
RCRA Code: Not reported
Meth Code: H061 - Fuel Blending Prior To Energy Recovery At Another Site
Quantity Tons: 0.075
Waste Quantity: 150
Quantity Unit: P
Additional Code 1: Not reported
Additional Code 2: Not reported
Additional Code 3: Not reported
Additional Code 4: Not reported
Additional Code 5: Not reported

Shipment Date: 20170726
Creation Date: 12/1/2018 18:30:20
Receipt Date: 20170731
Manifest ID: 017232239JJK
Trans EPA ID: CAR000245050
Trans Name: ECOTRANS LLC
Trans 2 EPA ID: Not reported
Trans 2 Name: Not reported
TSDf EPA ID: CAD008252405
Trans Name: PACIFIC RESOURCE RECOVERY
TSDf Alt EPA ID: Not reported
TSDf Alt Name: Not reported
Waste Code Description: 331 - Off-specification, aged, or surplus organics
RCRA Code: Not reported
Meth Code: H061 - Fuel Blending Prior To Energy Recovery At Another Site
Quantity Tons: 0.075
Waste Quantity: 150
Quantity Unit: P

Map ID
Direction
Distance
Elevation

MAP FINDINGS

Site

Database(s)

EDR ID Number
EPA ID Number

MAC 12000065 (Continued)

S123078529

Additional Code 1: Not reported
Additional Code 2: Not reported
Additional Code 3: Not reported
Additional Code 4: Not reported
Additional Code 5: Not reported

Shipment Date: 20170427
Creation Date: 5/12/2018 18:31:53
Receipt Date: 20170508
Manifest ID: 017232691JJK
Trans EPA ID: CAR000245050
Trans Name: ECOTRANS LLC
Trans 2 EPA ID: Not reported
Trans 2 Name: Not reported
TSDf EPA ID: CAD008252405
Trans Name: PACIFIC RESOURCE RECOVERY
TSDf Alt EPA ID: Not reported
TSDf Alt Name: Not reported
Waste Code Description: 331 - Off-specification, aged, or surplus organics
RCRA Code: Not reported
Meth Code: H061 - Fuel Blending Prior To Energy Recovery At Another Site
Quantity Tons: 0.075
Waste Quantity: 150
Quantity Unit: P
Additional Code 1: Not reported
Additional Code 2: Not reported
Additional Code 3: Not reported
Additional Code 4: Not reported
Additional Code 5: Not reported

Shipment Date: 20170328
Creation Date: 5/11/2018 18:34:48
Receipt Date: 20170329
Manifest ID: 017232582JJK
Trans EPA ID: CAR000245050
Trans Name: ECOTRANS LLC
Trans 2 EPA ID: Not reported
Trans 2 Name: Not reported
TSDf EPA ID: CAD008252405
Trans Name: PACIFIC RESOURCE RECOVERY
TSDf Alt EPA ID: Not reported
TSDf Alt Name: Not reported
Waste Code Description: 331 - Off-specification, aged, or surplus organics
RCRA Code: Not reported
Meth Code: H061 - Fuel Blending Prior To Energy Recovery At Another Site
Quantity Tons: 0.075
Waste Quantity: 150
Quantity Unit: P
Additional Code 1: Not reported
Additional Code 2: Not reported
Additional Code 3: Not reported
Additional Code 4: Not reported
Additional Code 5: Not reported

HWTS:

Name: MAC 12000065
Address: 6801 HOLLYWOOD BLVD SPC 107-A1-112

Map ID
Direction
Distance
Elevation

MAP FINDINGS

Site

Database(s)

EDR ID Number
EPA ID Number

MAC 12000065 (Continued)

S123078529

Address 2: Not reported
City,State,Zip: LOS ANGELES, CA 90028
EPA ID: CAL000423959
Inactive Date: Not reported
Create Date: 01/06/2017
Last Act Date: 12/14/2020
Mailing Name: Not reported
Mailing Address: 155 PINELAWN RD. STE. 150N
Mailing Address 2: Not reported
Mailing City,State,Zip: MELVILLE, NY 117470000
Owner Name: ESTEE LAUDER INC
Owner Address: 767 FIFTH AVE
Owner Address 2: Not reported
Owner City,State,Zip: NEW YORK, NY 10153
Contact Name: KEVIN OKERSTROM
Contact Address: 155 PINELAWN RD. STE. 150N
Contact Address 2: Not reported
City,State,Zip: MELVILLE, NY 117470000

NAICS:
EPA ID: CAL000423959
Create Date: 2017-01-06 11:37:33.087
NAICS Code: 99999
NAICS Description: Not Otherwise Specified
Issued EPA ID Date: 2017-01-06 11:37:33.03000
Inactive Date: Not reported
Facility Name: MAC 12000065
Facility Address: 6801 HOLLYWOOD BLVD SPC 107-A1-112
Facility Address 2: Not reported
Facility City: LOS ANGELES
Facility County: Not reported
Facility State: CA
Facility Zip: 90028

P165 LOEWS HOLLYWOOD HOTEL
NNW 1755 N HIGHLAND AVE
1/8-1/4 LOS ANGELES, CA 90028
0.241 mi.
1274 ft. Site 19 of 19 in cluster P

CERS S101584035
HAZMAT N/A
SWEEPS UST
CA FID UST

Relative: SWEEPS UST:
Higher Name: SIMON HOLLYWOOD DEVELOPERS ETA
Actual: Address: 1755 N HIGHLAND AVE
388 ft. City: LOS ANGELES
Status: Active
Comp Number: 6698
Number: 1
Board Of Equalization: Not reported
Referral Date: 02-25-93
Action Date: 02-25-93
Created Date: 02-29-88
Owner Tank Id: Not reported
SWRCB Tank Id: Not reported
Tank Status: Not reported
Capacity: Not reported
Active Date: Not reported
Tank Use: Not reported

Map ID
Direction
Distance
Elevation

MAP FINDINGS

Site

Database(s)

EDR ID Number
EPA ID Number

LOEWS HOLLYWOOD HOTEL (Continued)

S101584035

STG: Not reported
Content: Not reported
Number Of Tanks: Not reported

CA FID UST:

Facility ID: 19008012
Regulated By: UTNKA
Regulated ID: Not reported
Cortese Code: Not reported
SIC Code: Not reported
Facility Phone: 2134627181
Mail To: Not reported
Mailing Address: 1755 N HIGHLAND AVE
Mailing Address 2: Not reported
Mailing City,St,Zip: LOS ANGELES 900280000
Contact: Not reported
Contact Phone: Not reported
DUNs Number: Not reported
NPDES Number: Not reported
EPA ID: Not reported
Comments: Not reported
Status: Active

LOS ANGELES HM:

Name: HOLIDAY INN - HOLLYWOOD
Address: 1755 N HIGHLAND AVE
City,State,Zip: LOS ANGELES, CA 90028
Facility ID: FA0022708
Last Run Date: 06/01/2019
Status: INACTIVE

CERS:

Name: LOEWS HOLLYWOOD HOTEL
Address: 1755 N HIGHLAND AVE
City,State,Zip: LOS ANGELES, CA 90028
Site ID: 558926
CERS ID: 10827160
CERS Description: Chemical Storage Facilities

Affiliation:

Affiliation Type Desc: CUPA District
Entity Name: Los Angeles City Fire Department
Entity Title: Not reported
Affiliation Address: 200 North Main Street, Room 1780
Affiliation City: Los Angeles
Affiliation State: CA
Affiliation Country: Not reported
Affiliation Zip: 90012
Affiliation Phone: (213) 978-3680

Affiliation Type Desc: Parent Corporation
Entity Name: Loews Hollywood Hotel
Entity Title: Not reported
Affiliation Address: Not reported
Affiliation City: Not reported
Affiliation State: Not reported

Map ID
 Direction
 Distance
 Elevation

MAP FINDINGS

Site

Database(s)

EDR ID Number
 EPA ID Number

LOEWS HOLLYWOOD HOTEL (Continued)

S101584035

Affiliation Country: Not reported
 Affiliation Zip: Not reported
 Affiliation Phone: Not reported

T166
West
1/8-1/4
0.243 mi.
1284 ft.

BASS YAGER & ASSOCIATES
7039 SUNSET BLVD
LOS ANGELES, CA 90028

RCRA-SQG 1000455467
ECHO N/A
FINDS
HAZNET
HWTS

Site 1 of 3 in cluster T

Relative:
Higher
Actual:
353 ft.

RCRA-SQG:
 Date Form Received by Agency: 1996-09-01 00:00:00.0
 Handler Name: BASS YAGER & ASSOCIATES
 Handler Address: 7039 SUNSET BLVD
 Handler City,State,Zip: LOS ANGELES, CA 90028
 EPA ID: CAD982495277
 Contact Name: Not reported
 Contact Address: Not reported
 Contact City,State,Zip: Not reported
 Contact Telephone: Not reported
 Contact Fax: Not reported
 Contact Email: Not reported
 Contact Title: Not reported
 EPA Region: 09
 Land Type: Not reported
 Federal Waste Generator Description: Small Quantity Generator
 Non-Notifier: Not reported
 Biennial Report Cycle: Not reported
 Accessibility: Not reported
 Active Site Indicator: Handler Activities
 State District Owner: CA
 State District: 4R
 Mailing Address: 7039 SUNSET BLVD
 Mailing City,State,Zip: LOS ANGELES, CA 90028
 Owner Name: Not reported
 Owner Type: Not reported
 Operator Name: NOT REQUIRED
 Operator Type: Private
 Short-Term Generator Activity: No
 Importer Activity: No
 Mixed Waste Generator: No
 Transporter Activity: No
 Transfer Facility Activity: No
 Recycler Activity with Storage: No
 Small Quantity On-Site Burner Exemption: No
 Smelting Melting and Refining Furnace Exemption: No
 Underground Injection Control: No
 Off-Site Waste Receipt: No
 Universal Waste Indicator: No
 Universal Waste Destination Facility: No
 Federal Universal Waste: No
 Active Site Fed-Reg Treatment Storage and Disposal Facility: Not reported
 Active Site Converter Treatment storage and Disposal Facility: Not reported
 Active Site State-Reg Treatment Storage and Disposal Facility: Not reported
 Active Site State-Reg Handler: ---
 Federal Facility Indicator: Not reported
 Hazardous Secondary Material Indicator: NN

Map ID
Direction
Distance
Elevation

MAP FINDINGS

Site

Database(s)

EDR ID Number
EPA ID Number

BASS YAGER & ASSOCIATES (Continued)

1000455467

Sub-Part K Indicator: Not reported
Commercial TSD Indicator: No
Treatment Storage and Disposal Type: Not reported
2018 GPRA Permit Baseline: Not on the Baseline
2018 GPRA Renewals Baseline: Not on the Baseline
Permit Renewals Workload Universe: Not reported
Permit Workload Universe: Not reported
Permit Progress Universe: Not reported
Post-Closure Workload Universe: Not reported
Closure Workload Universe: Not reported
202 GPRA Corrective Action Baseline: No
Corrective Action Workload Universe: No
Subject to Corrective Action Universe: No
Non-TSDs Where RCRA CA has Been Imposed Universe: No
TSDs Potentially Subject to CA Under 3004 (u)/(v) Universe: No
TSDs Only Subject to CA under Discretionary Auth Universe: No
Corrective Action Priority Ranking: No NCAPS ranking
Environmental Control Indicator: No
Institutional Control Indicator: No
Human Exposure Controls Indicator: N/A
Groundwater Controls Indicator: N/A
Operating TSD Universe: Not reported
Full Enforcement Universe: Not reported
Significant Non-Complier Universe: No
Unaddressed Significant Non-Complier Universe: No
Addressed Significant Non-Complier Universe: No
Significant Non-Complier With a Compliance Schedule Universe: No
Financial Assurance Required: Not reported
Handler Date of Last Change: 2002-06-27 03:34:31.0
Recognized Trader-Importer: No
Recognized Trader-Exporter: No
Importer of Spent Lead Acid Batteries: No
Exporter of Spent Lead Acid Batteries: No
Recycler Activity Without Storage: Not reported
Manifest Broker: Not reported
Sub-Part P Indicator: No

Handler - Owner Operator:

Owner/Operator Indicator: Operator
Owner/Operator Name: NOT REQUIRED
Legal Status: Private
Date Became Current: Not reported
Date Ended Current: Not reported
Owner/Operator Address: NOT REQUIRED
Owner/Operator City,State,Zip: NOT REQUIRED, ME 99999
Owner/Operator Telephone: 415-555-1212
Owner/Operator Telephone Ext: Not reported
Owner/Operator Fax: Not reported
Owner/Operator Email: Not reported

Owner/Operator Indicator: Owner
Owner/Operator Name: BASS/YAGER & ASSOCIATES
Legal Status: Private
Date Became Current: Not reported
Date Ended Current: Not reported
Owner/Operator Address: NOT REQUIRED

Map ID
Direction
Distance
Elevation

MAP FINDINGS

Site

Database(s)

EDR ID Number
EPA ID Number

BASS YAGER & ASSOCIATES (Continued)

1000455467

Owner/Operator City,State,Zip: NOT REQUIRED, ME 99999
Owner/Operator Telephone: 415-555-1212
Owner/Operator Telephone Ext: Not reported
Owner/Operator Fax: Not reported
Owner/Operator Email: Not reported

Historic Generators:

Receive Date: 1996-09-01 00:00:00.0
Handler Name: BASS YAGER & ASSOCIATES
Federal Waste Generator Description: Small Quantity Generator
State District Owner: CA
Large Quantity Handler of Universal Waste: No
Recognized Trader Importer: No
Recognized Trader Exporter: No
Spent Lead Acid Battery Importer: No
Spent Lead Acid Battery Exporter: No
Current Record: Yes
Non Storage Recycler Activity: Not reported
Electronic Manifest Broker: Not reported

Receive Date: 1990-07-23 00:00:00.0
Handler Name: BASS YAGER & ASSOCIATES
Federal Waste Generator Description: Large Quantity Generator
State District Owner: CA
Large Quantity Handler of Universal Waste: No
Recognized Trader Importer: No
Recognized Trader Exporter: No
Spent Lead Acid Battery Importer: No
Spent Lead Acid Battery Exporter: No
Current Record: No
Non Storage Recycler Activity: Not reported
Electronic Manifest Broker: Not reported

List of NAICS Codes and Descriptions:

NAICS Code: 54143
NAICS Description: GRAPHIC DESIGN SERVICES

Facility Has Received Notices of Violations:

Violations: No Violations Found

Evaluation Action Summary:

Evaluations: No Evaluations Found

FINDS:

Registry ID: 110002831160

Click Here:

Environmental Interest/Information System:

RCRAInfo is a national information system that supports the Resource Conservation and Recovery Act (RCRA) program through the tracking of events and activities related to facilities that generate, transport, and treat, store, or dispose of hazardous waste. RCRAInfo allows RCRA program staff to track the notification, permit, compliance, and

Map ID
Direction
Distance
Elevation

MAP FINDINGS

Site

Database(s)

EDR ID Number
EPA ID Number

BASS YAGER & ASSOCIATES (Continued)

1000455467

corrective action activities required under RCRA.

ECHO:

Envid: 1000455467
Registry ID: 110002831160
DFR URL: <http://echo.epa.gov/detailed-facility-report?fid=110002831160>
Name: BASS YAGER & ASSOCIATES
Address: 7039 SUNSET BLVD
City,State,Zip: LOS ANGELES, CA 90028

HAZNET:

Name: BASS YAGER & ASSOCIATES
Address: 7039 SUNSET BLVD
Address 2: Not reported
City,State,Zip: LOS ANGELES, CA 900280000
Contact: DICK HUPPERTZ CFO
Telephone: 2134669701
Mailing Name: Not reported
Mailing Address: 7039 W SUNSET BLVD

Year: 1995
Gepaid: CAD982495277
TSD EPA ID: CAD108040858
CA Waste Code: 541 - Photochemicals/photoprocessing waste
Disposal Method: R01 - Recycler
Tons: 0.0667

Year: 1994
Gepaid: CAD982495277
TSD EPA ID: CAD108040858
CA Waste Code: 541 - Photochemicals/photoprocessing waste
Disposal Method: R01 - Recycler
Tons: 0.1

Year: 1993
Gepaid: CAD982495277
TSD EPA ID: CAD108040858
CA Waste Code: 541 - Photochemicals/photoprocessing waste
Disposal Method: R01 - Recycler
Tons: 0.1709

Year: 1993
Gepaid: CAD982495277
TSD EPA ID: CAD108040858
CA Waste Code: 541 - Photochemicals/photoprocessing waste
Disposal Method: -
Tons: 0.0792

Year: 1992
Gepaid: CAD982495277
TSD EPA ID: CAD108040858
CA Waste Code: 541 - Photochemicals/photoprocessing waste
Disposal Method: 01 -
Tons: 0.3209

Year: 1991
Gepaid: CAD982495277

Map ID
Direction
Distance
Elevation

MAP FINDINGS

Site

Database(s)

EDR ID Number
EPA ID Number

BASS YAGER & ASSOCIATES (Continued)

1000455467

TSD EPA ID: CAD108040858
CA Waste Code: 541 - Photochemicals/photoprocessing waste
Disposal Method: 01 -
Tons: 0.4103

Year: 1990
Gepaid: CAD982495277
TSD EPA ID: CAD108040858
CA Waste Code: 541 - Photochemicals/photoprocessing waste
Disposal Method: 01 -
Tons: 0.1791

Additional Info:

Year: 1995
Gen EPA ID: CAD982495277

Shipment Date: 19950324
Creation Date: 10/23/1995 0:00:00
Receipt Date: 19950324
Manifest ID: 95017376
Trans EPA ID: CAD108040858
Trans Name: Not reported
Trans 2 EPA ID: Not reported
Trans 2 Name: Not reported
TSD EPA ID: CAD108040858
Trans Name: Not reported
TSD EPA Alt ID: Not reported
TSD EPA Alt Name: Not reported
Waste Code Description: 541 - Photochemicals / photo processing waste
RCRA Code: D011
Meth Code: R01 - Recycler
Quantity Tons: 0.0667
Waste Quantity: 16
Quantity Unit: G
Additional Code 1: Not reported
Additional Code 2: Not reported
Additional Code 3: Not reported
Additional Code 4: Not reported
Additional Code 5: Not reported

Additional Info:

Year: 1993
Gen EPA ID: CAD982495277

Shipment Date: 19931015
Creation Date: 9/13/1995 0:00:00
Receipt Date: 19931015
Manifest ID: 92512322
Trans EPA ID: CAD108040858
Trans Name: Not reported
Trans 2 EPA ID: Not reported
Trans 2 Name: Not reported
TSD EPA ID: CAD108040858
Trans Name: Not reported
TSD EPA Alt ID: Not reported

Map ID
Direction
Distance
Elevation

MAP FINDINGS

Site

Database(s)

EDR ID Number
EPA ID Number

BASS YAGER & ASSOCIATES (Continued)

1000455467

TSDF Alt Name: Not reported
Waste Code Description: 541 - Photochemicals / photo processing waste
RCRA Code: D011
Meth Code: R01 - Recycler
Quantity Tons: 0.1084
Waste Quantity: 26
Quantity Unit: G
Additional Code 1: Not reported
Additional Code 2: Not reported
Additional Code 3: Not reported
Additional Code 4: Not reported
Additional Code 5: Not reported

Shipment Date: 19930521
Creation Date: 9/7/1995 0:00:00
Receipt Date: Not reported
Manifest ID: 92513413
Trans EPA ID: CAD108040858
Trans Name: Not reported
Trans 2 EPA ID: Not reported
Trans 2 Name: Not reported
TSDF EPA ID: CAD108040858
Trans Name: Not reported
TSDF Alt EPA ID: Not reported
TSDF Alt Name: Not reported
Waste Code Description: 541 - Photochemicals / photo processing waste
RCRA Code: D011
Meth Code: - Not reported
Quantity Tons: 0.0792
Waste Quantity: 19
Quantity Unit: G
Additional Code 1: Not reported
Additional Code 2: Not reported
Additional Code 3: Not reported
Additional Code 4: Not reported
Additional Code 5: Not reported

Shipment Date: 19930301
Creation Date: 9/6/1995 0:00:00
Receipt Date: 19930301
Manifest ID: 92797448
Trans EPA ID: CAD108040858
Trans Name: Not reported
Trans 2 EPA ID: Not reported
Trans 2 Name: Not reported
TSDF EPA ID: CAD108040858
Trans Name: Not reported
TSDF Alt EPA ID: CAD108040858
TSDF Alt Name: Not reported
Waste Code Description: 541 - Photochemicals / photo processing waste
RCRA Code: D011
Meth Code: R01 - Recycler
Quantity Tons: 0.0625
Waste Quantity: 15
Quantity Unit: G
Additional Code 1: Not reported
Additional Code 2: Not reported

Map ID
Direction
Distance
Elevation

MAP FINDINGS

Site

Database(s)

EDR ID Number
EPA ID Number

BASS YAGER & ASSOCIATES (Continued)

1000455467

Additional Code 3: Not reported
Additional Code 4: Not reported
Additional Code 5: Not reported

Additional Info:

Year: 1994
Gen EPA ID: CAD982495277

Shipment Date: 19940324
Creation Date: 10/5/1995 0:00:00
Receipt Date: 19940324
Manifest ID: 93105254
Trans EPA ID: CAD108040858
Trans Name: Not reported
Trans 2 EPA ID: Not reported
Trans 2 Name: Not reported
TSDf EPA ID: CAD108040858
Trans Name: Not reported
TSDf Alt EPA ID: Not reported
TSDf Alt Name: Not reported
Waste Code Description: 541 - Photochemicals / photo processing waste
RCRA Code: D011
Meth Code: R01 - Recycler
Quantity Tons: 0.1
Waste Quantity: 24
Quantity Unit: G
Additional Code 1: Not reported
Additional Code 2: Not reported
Additional Code 3: Not reported
Additional Code 4: Not reported
Additional Code 5: Not reported

HWTS:

Name: BASS YAGER & ASSOCIATES
Address: 7039 SUNSET BLVD
Address 2: Not reported
City,State,Zip: LOS ANGELES, CA 900280000
EPA ID: CAD982495277
Inactive Date: 06/30/1998
Create Date: 07/23/1990
Last Act Date: 09/14/2004
Mailing Name: Not reported
Mailing Address: 7039 W SUNSET BLVD
Mailing Address 2: Not reported
Mailing City,State,Zip: LOS ANGELES, CA 900287509
Owner Name: BASS/YAGER & ASSOCIATES
Owner Address: 7039 W SUNSET BLVD
Owner Address 2: Not reported
Owner City,State,Zip: LOS ANGELES, CA 900287509
Contact Name: DICK HUPPERTZ CFO
Contact Address: INACT PER 98VQ FINAL NOTICE
Contact Address 2: - BATCH 4/27
City,State,Zip: --, 99 --

Map ID
 Direction
 Distance
 Elevation

MAP FINDINGS

Site

Database(s)

EDR ID Number
 EPA ID Number

U167
SW
1/8-1/4
0.243 mi.
1285 ft.

MARYAM GUERAMIAN
1351 N ORANGE DRIVE
LOS ANGELES, CA 90028

RCRA NonGen / NLR **1026471468**
N/A

Site 1 of 2 in cluster U

Relative:
Lower

RCRA NonGen / NLR:

Actual:
330 ft.

Date Form Received by Agency: 2020-07-30 00:00:00.0
 Handler Name: MARYAM GUERAMIAN
 Handler Address: 1351 N ORANGE DRIVE
 Handler City,State,Zip: LOS ANGELES, CA 90028
 EPA ID: CAC003077054
 Contact Name: MARYAM GUERAMIAN
 Contact Address: 1351 N ORANGE DRIVE
 Contact City,State,Zip: LOS ANGELES, CA 90028
 Contact Telephone: 310-962-2127
 Contact Fax: Not reported
 Contact Email: BEVERLYPENDOLINO@ALLIANCE-ENVIRO.COM
 Contact Title: Not reported
 EPA Region: 09
 Land Type: Not reported
 Federal Waste Generator Description: Not a generator, verified
 Non-Notifier: Not reported
 Biennial Report Cycle: Not reported
 Accessibility: Not reported
 Active Site Indicator: Not reported
 State District Owner: Not reported
 State District: Not reported
 Mailing Address: 1351 N ORANGE DRIVE
 Mailing City,State,Zip: LOS ANGELES, CA 90028
 Owner Name: MARYAM GUERAMIAN
 Owner Type: Other
 Operator Name: MARYAM GUERAMIAN
 Operator Type: Other
 Short-Term Generator Activity: No
 Importer Activity: No
 Mixed Waste Generator: No
 Transporter Activity: No
 Transfer Facility Activity: No
 Recycler Activity with Storage: No
 Small Quantity On-Site Burner Exemption: No
 Smelting Melting and Refining Furnace Exemption: No
 Underground Injection Control: No
 Off-Site Waste Receipt: No
 Universal Waste Indicator: No
 Universal Waste Destination Facility: No
 Federal Universal Waste: No
 Active Site Fed-Reg Treatment Storage and Disposal Facility: Not reported
 Active Site Converter Treatment storage and Disposal Facility: Not reported
 Active Site State-Reg Treatment Storage and Disposal Facility: Not reported
 Active Site State-Reg Handler: ---
 Federal Facility Indicator: Not reported
 Hazardous Secondary Material Indicator: N
 Sub-Part K Indicator: Not reported
 Commercial TSD Indicator: No
 Treatment Storage and Disposal Type: Not reported
 2018 GPRA Permit Baseline: Not on the Baseline
 2018 GPRA Renewals Baseline: Not on the Baseline
 Permit Renewals Workload Universe: Not reported

Map ID
Direction
Distance
Elevation

MAP FINDINGS

Site

Database(s)

EDR ID Number
EPA ID Number

MARYAM GUERAMIAN (Continued)

1026471468

Permit Workload Universe: Not reported
Permit Progress Universe: Not reported
Post-Closure Workload Universe: Not reported
Closure Workload Universe: Not reported
202 GPRA Corrective Action Baseline: No
Corrective Action Workload Universe: No
Subject to Corrective Action Universe: No
Non-TSDFs Where RCRA CA has Been Imposed Universe: No
TSDFs Potentially Subject to CA Under 3004 (u)/(v) Universe: No
TSDFs Only Subject to CA under Discretionary Auth Universe: No
Corrective Action Priority Ranking: No NCAPS ranking
Environmental Control Indicator: No
Institutional Control Indicator: No
Human Exposure Controls Indicator: N/A
Groundwater Controls Indicator: N/A
Operating TSDF Universe: Not reported
Full Enforcement Universe: Not reported
Significant Non-Complier Universe: No
Unaddressed Significant Non-Complier Universe: No
Addressed Significant Non-Complier Universe: No
Significant Non-Complier With a Compliance Schedule Universe: No
Financial Assurance Required: Not reported
Handler Date of Last Change: 2020-08-14 15:09:48.0
Recognized Trader-Importer: No
Recognized Trader-Exporter: No
Importer of Spent Lead Acid Batteries: No
Exporter of Spent Lead Acid Batteries: No
Recycler Activity Without Storage: No
Manifest Broker: No
Sub-Part P Indicator: No

Handler - Owner Operator:

Owner/Operator Indicator: Operator
Owner/Operator Name: MARYAM GUERAMIAN
Legal Status: Other
Date Became Current: Not reported
Date Ended Current: Not reported
Owner/Operator Address: 1351 N ORANGE DRIVE
Owner/Operator City,State,Zip: LOS ANGELES, CA 90028
Owner/Operator Telephone: 310-962-2127
Owner/Operator Telephone Ext: Not reported
Owner/Operator Fax: Not reported
Owner/Operator Email: Not reported

Owner/Operator Indicator: Owner
Owner/Operator Name: MARYAM GUERAMIAN
Legal Status: Other
Date Became Current: Not reported
Date Ended Current: Not reported
Owner/Operator Address: 1351 N ORANGE DRIVE
Owner/Operator City,State,Zip: LOS ANGELES, CA 90028
Owner/Operator Telephone: 310-962-2127
Owner/Operator Telephone Ext: Not reported
Owner/Operator Fax: Not reported
Owner/Operator Email: Not reported

Map ID
Direction
Distance
Elevation

MAP FINDINGS

Site

Database(s)

EDR ID Number
EPA ID Number

MARYAM GUERAMIAN (Continued)

1026471468

Historic Generators:

Receive Date: 2020-07-30 00:00:00.0
Handler Name: MARYAM GUERAMIAN
Federal Waste Generator Description: Not a generator, verified
State District Owner: Not reported
Large Quantity Handler of Universal Waste: No
Recognized Trader Importer: No
Recognized Trader Exporter: No
Spent Lead Acid Battery Importer: No
Spent Lead Acid Battery Exporter: No
Current Record: Yes
Non Storage Recycler Activity: Not reported
Electronic Manifest Broker: Not reported

List of NAICS Codes and Descriptions:

NAICS Code: 56299
NAICS Description: ALL OTHER WASTE MANAGEMENT SERVICES

Facility Has Received Notices of Violations:

Violations: No Violations Found

Evaluation Action Summary:

Evaluations: No Evaluations Found

**U168
SW
1/8-1/4
0.243 mi.
1285 ft.**

**ANNA SADOWSKA
1351 NORTH ORANGE DRIVE
LOS ANGELES, CA 90028**

**RCRA NonGen / NLR 1026473171
N/A**

Site 2 of 2 in cluster U

**Relative:
Lower**

RCRA NonGen / NLR:

**Actual:
330 ft.**

Date Form Received by Agency: 2020-08-11 00:00:00.0
Handler Name: ANNA SADOWSKA
Handler Address: 1351 NORTH ORANGE DRIVE
Handler City,State,Zip: LOS ANGELES, CA 90028
EPA ID: CAC003078827
Contact Name: ANNA SADOWSKA
Contact Address: 1351 NORTH ORANGE DRIVE
Contact City,State,Zip: LOS ANGELES, CA 90028
Contact Telephone: 323-899-1351
Contact Fax: Not reported
Contact Email: BEVERLYPENDOLINO@ALLIANCE-ENVIRO.COM
Contact Title: Not reported
EPA Region: 09
Land Type: Not reported
Federal Waste Generator Description: Not a generator, verified
Non-Notifier: Not reported
Biennial Report Cycle: Not reported
Accessibility: Not reported
Active Site Indicator: Not reported
State District Owner: Not reported
State District: Not reported
Mailing Address: 1351 NORTH ORANGE DRIVE
Mailing City,State,Zip: LOS ANGELES, CA 90028
Owner Name: ANNA SADOWSKA

Map ID
 Direction
 Distance
 Elevation

MAP FINDINGS

Site

Database(s)

EDR ID Number
 EPA ID Number

ANNA SADOWSKA (Continued)

1026473171

Owner Type:	Other		
Operator Name:	ANNA SADOWSKA		
Operator Type:	Other		
Short-Term Generator Activity:	No		
Importer Activity:	No		
Mixed Waste Generator:	No		
Transporter Activity:	No		
Transfer Facility Activity:	No		
Recycler Activity with Storage:	No		
Small Quantity On-Site Burner Exemption:	No	No	
Smelting Melting and Refining Furnace Exemption:			No
Underground Injection Control:	No		
Off-Site Waste Receipt:	No		
Universal Waste Indicator:	No		
Universal Waste Destination Facility:	No		
Federal Universal Waste:	No		
Active Site Fed-Reg Treatment Storage and Disposal Facility:			Not reported
Active Site Converter Treatment storage and Disposal Facility:			Not reported
Active Site State-Reg Treatment Storage and Disposal Facility:			Not reported
Active Site State-Reg Handler:	---		
Federal Facility Indicator:	Not reported		
Hazardous Secondary Material Indicator:		N	
Sub-Part K Indicator:	Not reported		
Commercial TSD Indicator:	No		
Treatment Storage and Disposal Type:			Not reported
2018 GPRCA Permit Baseline:			Not on the Baseline
2018 GPRCA Renewals Baseline:			Not on the Baseline
Permit Renewals Workload Universe:			Not reported
Permit Workload Universe:			Not reported
Permit Progress Universe:			Not reported
Post-Closure Workload Universe:			Not reported
Closure Workload Universe:			Not reported
202 GPRCA Corrective Action Baseline:	No		
Corrective Action Workload Universe:	No		
Subject to Corrective Action Universe:	No		
Non-TSDs Where RCRA CA has Been Imposed Universe:	No		
TSDs Potentially Subject to CA Under 3004 (u)/(v) Universe:			No
TSDs Only Subject to CA under Discretionary Auth Universe:			No
Corrective Action Priority Ranking:			No NCAPS ranking
Environmental Control Indicator:	No		
Institutional Control Indicator:	No		
Human Exposure Controls Indicator:	N/A		
Groundwater Controls Indicator:	N/A		
Operating TSDF Universe:	Not reported		
Full Enforcement Universe:	Not reported		
Significant Non-Complier Universe:	No		
Unaddressed Significant Non-Complier Universe:			No
Addressed Significant Non-Complier Universe:			No
Significant Non-Complier With a Compliance Schedule Universe:			No
Financial Assurance Required:	Not reported		
Handler Date of Last Change:	2020-08-14 15:10:23.0		
Recognized Trader-Importer:	No		
Recognized Trader-Exporter:	No		
Importer of Spent Lead Acid Batteries:	No		
Exporter of Spent Lead Acid Batteries:	No		
Recycler Activity Without Storage:	No		
Manifest Broker:	No		

Map ID
Direction
Distance
Elevation

MAP FINDINGS

Site

Database(s)

EDR ID Number
EPA ID Number

ANNA SADOWSKA (Continued)

1026473171

Sub-Part P Indicator: No

Handler - Owner Operator:

Owner/Operator Indicator: Operator
Owner/Operator Name: ANNA SADOWSKA
Legal Status: Other
Date Became Current: Not reported
Date Ended Current: Not reported
Owner/Operator Address: 1351 NORTH ORANGE DRIVE
Owner/Operator City,State,Zip: LOS ANGELES, CA 90028
Owner/Operator Telephone: 323-899-1351
Owner/Operator Telephone Ext: Not reported
Owner/Operator Fax: Not reported
Owner/Operator Email: Not reported

Owner/Operator Indicator: Owner
Owner/Operator Name: ANNA SADOWSKA
Legal Status: Other
Date Became Current: Not reported
Date Ended Current: Not reported
Owner/Operator Address: 1351 NORTH ORANGE DRIVE
Owner/Operator City,State,Zip: LOS ANGELES, CA 90028
Owner/Operator Telephone: 323-899-1351
Owner/Operator Telephone Ext: Not reported
Owner/Operator Fax: Not reported
Owner/Operator Email: Not reported

Historic Generators:

Receive Date: 2020-08-11 00:00:00.0
Handler Name: ANNA SADOWSKA
Federal Waste Generator Description: Not a generator, verified
State District Owner: Not reported
Large Quantity Handler of Universal Waste: No
Recognized Trader Importer: No
Recognized Trader Exporter: No
Spent Lead Acid Battery Importer: No
Spent Lead Acid Battery Exporter: No
Current Record: Yes
Non Storage Recycler Activity: Not reported
Electronic Manifest Broker: Not reported

List of NAICS Codes and Descriptions:

NAICS Code: 56299
NAICS Description: ALL OTHER WASTE MANAGEMENT SERVICES

Facility Has Received Notices of Violations:

Violations: No Violations Found

Evaluation Action Summary:

Evaluations: No Evaluations Found

MAP FINDINGS

Map ID			EDR ID Number
Direction			EPA ID Number
Distance			
Elevation	Site	Database(s)	

R169 ESE 1/8-1/4 0.244 mi. 1286 ft.	LA COLOR LABS 6602 SUNSET BLVD LOS ANGELES, CA 90028 Site 3 of 3 in cluster R Relative: LOS ANGELES HM: Lower Name: LA COLOR LABS Address: 6602 SUNSET BLVD Actual: City,State,Zip: LOS ANGELES, CA 90028 350 ft. Facility ID: FA0028392 Last Run Date: 06/01/2019 Status: INACTIVE	HAZMAT	S123549946 N/A
--	---	---------------	---------------------------------

S170 NW 1/8-1/4 0.244 mi. 1286 ft.	1700 N ORANGE DR HOLLYWOOD, CA Site 2 of 4 in cluster S Relative: LOS ANGELES UST: Higher Name: Not reported Actual: Address: 1700 N ORANGE DR 391 ft. City,State,Zip: HOLLYWOOD, CA Facility ID: Not reported Last Run Date: 01/01/1900 Status: HISTORICAL	UST	U004300440 N/A
---	---	------------	---------------------------------

V171 ENE 1/8-1/4 0.247 mi. 1303 ft.	SELMA AVE ELEMENTARY SCHOOL 6611 SELMA AVE LOS ANGELES, CA 90028 Site 1 of 2 in cluster V Relative: RCRA-LQG: Higher Date Form Received by Agency: 2008-12-11 00:00:00.0 Actual: Handler Name: SELMA AVE ELEMENTARY SCHOOL 371 ft. Handler Address: 6611 SELMA AVE Handler City,State,Zip: LOS ANGELES, CA 90028 EPA ID: CAR000197244 Contact Name: SOE AUNG Contact Address: 333 S BEAUDRY AVE Contact City,State,Zip: LOS ANGELES, CA 90017 Contact Telephone: 213-241-3904 Contact Fax: Not reported Contact Email: SOE.AUNG@LAUSD.NET Contact Title: Not reported EPA Region: 09 Land Type: District Federal Waste Generator Description: Large Quantity Generator Non-Notifier: Not reported Biennial Report Cycle: Not reported Accessibility: Not reported Active Site Indicator: Handler Activities State District Owner: Not reported State District: Not reported Mailing Address: 333 S BEAUDRY AVE Mailing City,State,Zip: LOS ANGELES, CA 90017	FINDS	1012175913 N/A
--	---	--------------	---------------------------------

Map ID
 Direction
 Distance
 Elevation

MAP FINDINGS

Site

Database(s)

EDR ID Number
 EPA ID Number

SELMA AVE ELEMENTARY SCHOOL (Continued)

1012175913

Owner Name:	LAUSD	
Owner Type:	District	
Operator Name:	SELMA AVE ELEMENTARY SCHOOL	
Operator Type:	District	
Short-Term Generator Activity:	No	
Importer Activity:	No	
Mixed Waste Generator:	No	
Transporter Activity:	No	
Transfer Facility Activity:	No	
Recycler Activity with Storage:	No	
Small Quantity On-Site Burner Exemption:	No	
Smelting Melting and Refining Furnace Exemption:	No	
Underground Injection Control:	No	
Off-Site Waste Receipt:	No	
Universal Waste Indicator:	No	
Universal Waste Destination Facility:	No	
Federal Universal Waste:	No	
Active Site Fed-Reg Treatment Storage and Disposal Facility:	Not reported	
Active Site Converter Treatment storage and Disposal Facility:	Not reported	
Active Site State-Reg Treatment Storage and Disposal Facility:	Not reported	
Active Site State-Reg Handler:	---	
Federal Facility Indicator:	Not reported	
Hazardous Secondary Material Indicator:	N	
Sub-Part K Indicator:	Not reported	
Commercial TSD Indicator:	No	
Treatment Storage and Disposal Type:	Not reported	
2018 GPRA Permit Baseline:	Not on the Baseline	
2018 GPRA Renewals Baseline:	Not on the Baseline	
Permit Renewals Workload Universe:	Not reported	
Permit Workload Universe:	Not reported	
Permit Progress Universe:	Not reported	
Post-Closure Workload Universe:	Not reported	
Closure Workload Universe:	Not reported	
202 GPRA Corrective Action Baseline:	No	
Corrective Action Workload Universe:	No	
Subject to Corrective Action Universe:	No	
Non-TSDFs Where RCRA CA has Been Imposed Universe:	No	
TSDFs Potentially Subject to CA Under 3004 (u)/(v) Universe:	No	
TSDFs Only Subject to CA under Discretionary Auth Universe:	No	
Corrective Action Priority Ranking:	No NCAPS ranking	
Environmental Control Indicator:	No	
Institutional Control Indicator:	No	
Human Exposure Controls Indicator:	N/A	
Groundwater Controls Indicator:	N/A	
Operating TSDF Universe:	Not reported	
Full Enforcement Universe:	Not reported	
Significant Non-Complier Universe:	No	
Unaddressed Significant Non-Complier Universe:	No	
Addressed Significant Non-Complier Universe:	No	
Significant Non-Complier With a Compliance Schedule Universe:	No	
Financial Assurance Required:	Not reported	
Handler Date of Last Change:	2008-12-22 13:09:07.0	
Recognized Trader-Importer:	No	
Recognized Trader-Exporter:	No	
Importer of Spent Lead Acid Batteries:	No	
Exporter of Spent Lead Acid Batteries:	No	
Recycler Activity Without Storage:	No	

Map ID
Direction
Distance
Elevation

MAP FINDINGS

Site

Database(s)

EDR ID Number
EPA ID Number

SELMA AVE ELEMENTARY SCHOOL (Continued)

1012175913

Manifest Broker: No
Sub-Part P Indicator: No

Hazardous Waste Summary:

Waste Code: D008
Waste Description: LEAD

Handler - Owner Operator:

Owner/Operator Indicator: Owner
Owner/Operator Name: LAUSD
Legal Status: District
Date Became Current: 1989-11-14 00:00:00.
Date Ended Current: Not reported
Owner/Operator Address: 333 S BEAUDRY AVE
Owner/Operator City,State,Zip: LOS ANGELES, CA 90017
Owner/Operator Telephone: Not reported
Owner/Operator Telephone Ext: Not reported
Owner/Operator Fax: Not reported
Owner/Operator Email: Not reported

Owner/Operator Indicator: Operator
Owner/Operator Name: SELMA AVE ELEMENTARY SCHOOL
Legal Status: District
Date Became Current: 1989-11-14 00:00:00.
Date Ended Current: Not reported
Owner/Operator Address: Not reported
Owner/Operator City,State,Zip: Not reported
Owner/Operator Telephone: Not reported
Owner/Operator Telephone Ext: Not reported
Owner/Operator Fax: Not reported
Owner/Operator Email: Not reported

Historic Generators:

Receive Date: 2008-12-11 00:00:00.0
Handler Name: SELMA AVE ELEMENTARY SCHOOL
Federal Waste Generator Description: Large Quantity Generator
State District Owner: Not reported
Large Quantity Handler of Universal Waste: No
Recognized Trader Importer: No
Recognized Trader Exporter: No
Spent Lead Acid Battery Importer: No
Spent Lead Acid Battery Exporter: No
Current Record: Yes
Non Storage Recycler Activity: Not reported
Electronic Manifest Broker: Not reported

List of NAICS Codes and Descriptions:

NAICS Code: 61111
NAICS Description: ELEMENTARY AND SECONDARY SCHOOLS

Facility Has Received Notices of Violations:

Violations: No Violations Found

Map ID
 Direction
 Distance
 Elevation

MAP FINDINGS

Site

Database(s)

EDR ID Number
 EPA ID Number

SELMA AVE ELEMENTARY SCHOOL (Continued)

1012175913

Evaluation Action Summary:

Evaluations: No Evaluations Found

FINDS:

Registry ID: 110036944992

Click Here:

Environmental Interest/Information System:

RCRAInfo is a national information system that supports the Resource Conservation and Recovery Act (RCRA) program through the tracking of events and activities related to facilities that generate, transport, and treat, store, or dispose of hazardous waste. RCRAInfo allows RCRA program staff to track the notification, permit, compliance, and corrective action activities required under RCRA.

V172
 ENE
 1/8-1/4
 0.247 mi.
 1303 ft.

LAUSD - SELMA AVENUE ELEMENTARY SCH
6611 W SELMA AVE
LOS ANGELES, CA 90028

HAZMAT S123544465
N/A

Site 2 of 2 in cluster V

Relative:
 Higher
 Actual:
 371 ft.

LOS ANGELES HM:
 Name: LAUSD - SELMA AVENUE ELEMENTARY SCH
 Address: 6611 W SELMA AVE
 City,State,Zip: LOS ANGELES, CA 90028
 Facility ID: FA0009187
 Last Run Date: 06/01/2019
 Status: INACTIVE

Q173
 South
 1/8-1/4
 0.248 mi.
 1311 ft.

55 INC DBA DISCOUNT TIRE CENTERS
1301 N HIGHLAND AVE
LOS ANGELES, CA 90028

RCRA NonGen / NLR 1025873995
N/A

Site 15 of 16 in cluster Q

Relative:
 Lower
 Actual:
 318 ft.

RCRA NonGen / NLR:
 Date Form Received by Agency: 2019-06-27 00:00:00.0
 Handler Name: 55 INC DBA DISCOUNT TIRE CENTERS
 Handler Address: 1301 N HIGHLAND AVE
 Handler City,State,Zip: LOS ANGELES, CA 90028
 EPA ID: CAL000447124
 Contact Name: CHARLES MESONES
 Contact Address: 3685 MOTOR AVE #150
 Contact City,State,Zip: LOS ANGELES, CA 90034
 Contact Telephone: 323-785-6699
 Contact Fax: Not reported
 Contact Email: GIORGIO@TIRES55INC.COM
 Contact Title: Not reported
 EPA Region: 09
 Land Type: Not reported
 Federal Waste Generator Description: Not a generator, verified
 Non-Notifier: Not reported
 Biennial Report Cycle: Not reported
 Accessibility: Not reported
 Active Site Indicator: Handler Activities

Map ID
 Direction
 Distance
 Elevation

MAP FINDINGS

Site

Database(s)

EDR ID Number
 EPA ID Number

55 INC DBA DISCOUNT TIRE CENTERS (Continued)

1025873995

State District Owner:	Not reported	
State District:	Not reported	
Mailing Address:	3685 MOTOR AVE #150	
Mailing City, State, Zip:	LOS ANGELES, CA 90034	
Owner Name:	HRATCH ANDONIAN	
Owner Type:	Other	
Operator Name:	CHARLES MESONES	
Operator Type:	Other	
Short-Term Generator Activity:	No	
Importer Activity:	No	
Mixed Waste Generator:	No	
Transporter Activity:	No	
Transfer Facility Activity:	No	
Recycler Activity with Storage:	No	
Small Quantity On-Site Burner Exemption:	No	No
Smelting Melting and Refining Furnace Exemption:		No
Underground Injection Control:	No	
Off-Site Waste Receipt:	No	
Universal Waste Indicator:	Yes	
Universal Waste Destination Facility:	Yes	
Federal Universal Waste:	No	
Active Site Fed-Reg Treatment Storage and Disposal Facility:		Not reported
Active Site Converter Treatment storage and Disposal Facility:		Not reported
Active Site State-Reg Treatment Storage and Disposal Facility:		Not reported
Active Site State-Reg Handler:	---	
Federal Facility Indicator:	Not reported	
Hazardous Secondary Material Indicator:	N	
Sub-Part K Indicator:	Not reported	
Commercial TSD Indicator:	No	
Treatment Storage and Disposal Type:	Not reported	
2018 GPRA Permit Baseline:	Not on the Baseline	
2018 GPRA Renewals Baseline:	Not on the Baseline	
Permit Renewals Workload Universe:	Not reported	
Permit Workload Universe:	Not reported	
Permit Progress Universe:	Not reported	
Post-Closure Workload Universe:	Not reported	
Closure Workload Universe:	Not reported	
202 GPRA Corrective Action Baseline:	No	
Corrective Action Workload Universe:	No	
Subject to Corrective Action Universe:	No	
Non-TSDs Where RCRA CA has Been Imposed Universe:	No	
TSDs Potentially Subject to CA Under 3004 (u)/(v) Universe:	No	No
TSDs Only Subject to CA under Discretionary Auth Universe:	No	No
Corrective Action Priority Ranking:	No NCAPS ranking	
Environmental Control Indicator:	No	
Institutional Control Indicator:	No	
Human Exposure Controls Indicator:	N/A	
Groundwater Controls Indicator:	N/A	
Operating TSDF Universe:	Not reported	
Full Enforcement Universe:	Not reported	
Significant Non-Complier Universe:	No	
Unaddressed Significant Non-Complier Universe:	No	No
Addressed Significant Non-Complier Universe:	No	
Significant Non-Complier With a Compliance Schedule Universe:		No
Financial Assurance Required:	Not reported	
Handler Date of Last Change:	2019-07-29 17:14:02.0	
Recognized Trader-Importer:	No	

Map ID
Direction
Distance
Elevation

MAP FINDINGS

Site

Database(s)

EDR ID Number
EPA ID Number

55 INC DBA DISCOUNT TIRE CENTERS (Continued)

1025873995

Recognized Trader-Exporter: No
Importer of Spent Lead Acid Batteries: No
Exporter of Spent Lead Acid Batteries: No
Recycler Activity Without Storage: No
Manifest Broker: No
Sub-Part P Indicator: No

Handler - Owner Operator:

Owner/Operator Indicator: Owner
Owner/Operator Name: HRATCH ANDONIAN
Legal Status: Other
Date Became Current: Not reported
Date Ended Current: Not reported
Owner/Operator Address: 3685 MOTOR AVE #150
Owner/Operator City,State,Zip: LOS ANGELES, CA 90034
Owner/Operator Telephone: 323-785-6699
Owner/Operator Telephone Ext: Not reported
Owner/Operator Fax: Not reported
Owner/Operator Email: Not reported

Owner/Operator Indicator: Operator
Owner/Operator Name: CHARLES MESONES
Legal Status: Other
Date Became Current: Not reported
Date Ended Current: Not reported
Owner/Operator Address: 3685 MOTOR AVE #150
Owner/Operator City,State,Zip: LOS ANGELES, CA 90034
Owner/Operator Telephone: 323-785-6699
Owner/Operator Telephone Ext: Not reported
Owner/Operator Fax: Not reported
Owner/Operator Email: Not reported

Historic Generators:

Receive Date: 2019-06-27 00:00:00.0
Handler Name: 55 INC DBA DISCOUNT TIRE CENTERS
Federal Waste Generator Description: Not a generator, verified
State District Owner: Not reported
Large Quantity Handler of Universal Waste: No
Recognized Trader Importer: No
Recognized Trader Exporter: No
Spent Lead Acid Battery Importer: No
Spent Lead Acid Battery Exporter: No
Current Record: Yes
Non Storage Recycler Activity: Not reported
Electronic Manifest Broker: Not reported

List of NAICS Codes and Descriptions:

NAICS Code: 811111
NAICS Description: GENERAL AUTOMOTIVE REPAIR

Facility Has Received Notices of Violations:

Violations: No Violations Found

Map ID
 Direction
 Distance
 Elevation

MAP FINDINGS

Site

Database(s)

EDR ID Number
 EPA ID Number

55 INC DBA DISCOUNT TIRE CENTERS (Continued)

1025873995

Evaluation Action Summary:

Evaluations: No Evaluations Found

Q174
South
1/8-1/4
0.248 mi.
1311 ft.

ORI'S TIRE & SERVICE CENTER
1301 N HIGHLAND AVE
LOS ANGELES, CA 90028

HAZMAT **S123532948**
CERS **N/A**
CERS HAZ WASTE

Site 16 of 16 in cluster Q

Relative:
Lower
Actual:
318 ft.

CERS HAZ WASTE:
 Name: ORI'S TIRE & SERVICE CENTER/GOOD YE
 Address: 1301 N HIGHLAND AVE
 City,State,Zip: LOS ANGELES, CA 90028
 Site ID: 54144
 CERS ID: 10255993
 CERS Description: Hazardous Waste Generator

LOS ANGELES HM:
 Name: ORI'S TIRE & SERVICE CENTER
 Address: 1301 N HIGHLAND AVE
 City,State,Zip: LOS ANGELES, CA 90028
 Facility ID: FA0032113
 Last Run Date: 06/01/2019
 Status: ACTIVE

CERS:
 Name: ORI'S TIRE & SERVICE CENTER/GOOD YE
 Address: 1301 N HIGHLAND AVE
 City,State,Zip: LOS ANGELES, CA 90028
 Site ID: 54144
 CERS ID: 10255993
 CERS Description: Chemical Storage Facilities

Violations:

Site ID: 54144
 Site Name: ORI'S TIRE & SERVICE CENTER/GOOD YE
 Violation Date: 05-20-2020
 Citation: 40 CFR 1 265.31 - U.S. Code of Federal Regulations, Title 40, Chapter 1, Section(s) 265.31
 Violation Description: Failure to maintain and operate the facility to minimize the possibility of a fire, explosion, or any unplanned sudden or non-sudden release of hazardous waste or hazardous waste constituents to air, soil, or surface water which could threaten human health or the environment.
 Violation Notes: Returned to compliance on 05/28/2020. OBSERVATION: Oil spill was observed on the ground located in the hazardous waste storage area. Cardboard material was observed on the ground as an absorbent. CORRECTIVE ACTION: Submit photos/documentation to the CUPA demonstrating the spill has been properly removed and managed and that the cardboard was discarded as hazardous waste.
 Violation Division: Los Angeles County Fire Department
 Violation Program: HW
 Violation Source: CERS

Site ID: 54144
 Site Name: ORI'S TIRE & SERVICE CENTER/GOOD YE

Map ID
Direction
Distance
Elevation

MAP FINDINGS

Site

Database(s)

EDR ID Number
EPA ID Number

ORI'S TIRE & SERVICE CENTER (Continued)

S123532948

Violation Date: 05-20-2020
Citation: 22 CCR 12 66262.34(f) - California Code of Regulations, Title 22, Chapter 12, Section(s) 66262.34(f)
Violation Description: Failure to properly label hazardous waste accumulation containers and portable tanks with the following requirements: "Hazardous Waste", name and address of the generator, physical and chemical characteristics of the Hazardous Waste, and starting accumulation date.
Violation Notes: Returned to compliance on 05/20/2020. OBSERVATION: One 250 gallon container of used oil and two 55-gallon containers of used oil filters, located towards the storage area closest to the office, were observed without a hazardous waste label. CORRECTIVE ACTION: Submit a photo to the CUPA demonstrating that the container listed above has been properly labeled. Labels were provided at the time of inspection.
Violation Division: Los Angeles County Fire Department
Violation Program: HW
Violation Source: CERS

Evaluation:
Eval General Type: Compliance Evaluation Inspection
Eval Date: 02-26-2019
Violations Found: No
Eval Type: Routine done by local agency
Eval Notes: Consent to enter, inspect and take photographs was given by: Paul Mayeda The Business Activities, Owner/Operator Identification, Hazardous Materials Inventory, Site Map, Emergency Response/Contingency Plan and Employee Training Plan sections were reviewed in CERS and field verified. Review and correct any violations indicated previously in this report, on or before the COMPLY BY date associated with each violation. NOTE: The LAMC, Sections (L.A.M.C. SECTION 57.105.1.4; 57.120.3; 57.121.2 and 57.121.2.1.) requires businesses that store, use or handle hazardous materials in the City of Los Angeles to obtain a Consolidated Permit from the Los Angeles Fire Department CUPA **** Annual submission of a Hazardous Materials Business Plan into CERS is required between January 1 and March 1 of every year. Please remember that any change in inventory of greater than 100 percent will require new submission within 30 days of that change. As a reminder, you must complete all [Truncated]
Eval Division: Los Angeles City Fire Department
Eval Program: HMRRP
Eval Source: CERS

Eval General Type: Compliance Evaluation Inspection
Eval Date: 05-20-2020
Violations Found: Yes
Eval Type: Routine done by local agency
Eval Notes: Jack Aroch, Service Manager Due to covid-19 social distancing practices and restrictions, signature was not captured.
Eval Division: Los Angeles County Fire Department
Eval Program: HW
Eval Source: CERS

Eval General Type: Other/Unknown
Eval Date: 07-02-2013
Violations Found: No
Eval Type: Other, not routine, done by local agency
Eval Notes: i recieved the bus. plan, i did not reinsp.

Map ID
Direction
Distance
Elevation

MAP FINDINGS

Site

Database(s)

EDR ID Number
EPA ID Number

ORI'S TIRE & SERVICE CENTER (Continued)

S123532948

Eval Division: Los Angeles City Fire Department
Eval Program: HMRRP
Eval Source: CERS

Eval General Type: Compliance Evaluation Inspection
Eval Date: 07-27-2016
Violations Found: No
Eval Type: Routine done by local agency
Eval Notes: On site for routine hazardous materials and business emergency plan inspection. Consent to enter and inspect was given by PAUL MAYEDA
CONTACT INFORMATION: ORISSERVICE@YAHOO.COM Observed the facility and inspected hazardous materials storage. Annual employee safety training records were maintained. The facility is responsible for identifying all hazardous materials, to include hazardous wastes, which are above disclosure thresholds. If there is a change in the type or amount of chemicals that are maintained on site, please submit revised documents (electronically)within 30 days of the change.

Eval Division: Los Angeles City Fire Department
Eval Program: HMRRP
Eval Source: CERS

Eval General Type: Compliance Evaluation Inspection
Eval Date: 10-10-2013
Violations Found: No
Eval Type: Routine done by local agency
Eval Notes: Not reported
Eval Division: Los Angeles County Fire Department
Eval Program: HW
Eval Source: CERS

Eval General Type: Compliance Evaluation Inspection
Eval Date: 10-10-2013
Violations Found: Yes
Eval Type: Routine done by local agency
Eval Notes: INSPECTED BY: M.N. FLOREZ CONSENT GIVEN BY: PAUL MAYEDA
Eval Division: Los Angeles County Fire Department
Eval Program: HW
Eval Source: CERS

Eval General Type: Compliance Evaluation Inspection
Eval Date: 11-17-2017
Violations Found: No
Eval Type: Routine done by local agency
Eval Notes: Paul Mayeda, Manager
Eval Division: Los Angeles County Fire Department
Eval Program: HW
Eval Source: CERS

Coordinates:
Site ID: 54144
Facility Name: ORI'S TIRE & SERVICE CENTER/GOOD YE
Env Int Type Code: HWG
Program ID: 10255993
Coord Name: Not reported
Ref Point Type Desc: Center of a facility or station.
Latitude: 34.094510
Longitude: -118.338690

Map ID
Direction
Distance
Elevation

MAP FINDINGS

Site

Database(s)

EDR ID Number
EPA ID Number

ORI'S TIRE & SERVICE CENTER (Continued)

S123532948

Affiliation:

Affiliation Type Desc: CUPA District
Entity Name: Los Angeles City Fire Department
Entity Title: Not reported
Affiliation Address: 200 North Main Street, Room 1780
Affiliation City: Los Angeles
Affiliation State: CA
Affiliation Country: Not reported
Affiliation Zip: 90012
Affiliation Phone: (213) 978-3680

Affiliation Type Desc: Identification Signer
Entity Name: Paul Mayeda
Entity Title: Service Manager
Affiliation Address: Not reported
Affiliation City: Not reported
Affiliation State: Not reported
Affiliation Country: Not reported
Affiliation Zip: Not reported
Affiliation Phone: Not reported

Affiliation Type Desc: Legal Owner
Entity Name: Logical Link Corp
Entity Title: Not reported
Affiliation Address: 1255 N Highland Ave
Affiliation City: Los Angeles
Affiliation State: CA
Affiliation Country: United States
Affiliation Zip: 90038
Affiliation Phone: (323) 467-0556

Affiliation Type Desc: Document Preparer
Entity Name: Paul Mayeda
Entity Title: Not reported
Affiliation Address: Not reported
Affiliation City: Not reported
Affiliation State: Not reported
Affiliation Country: Not reported
Affiliation Zip: Not reported
Affiliation Phone: Not reported

Affiliation Type Desc: Operator
Entity Name: Jacques Massachi
Entity Title: Not reported
Affiliation Address: Not reported
Affiliation City: Not reported
Affiliation State: Not reported
Affiliation Country: Not reported
Affiliation Zip: Not reported
Affiliation Phone: (213) 840-1200

Affiliation Type Desc: Environmental Contact
Entity Name: Paul Mayeda
Entity Title: Not reported
Affiliation Address: 1301 N Highland Av
Affiliation City: Los Angeles
Affiliation State: CA

Map ID
Direction
Distance
Elevation

MAP FINDINGS

Site

Database(s)

EDR ID Number
EPA ID Number

ORI'S TIRE & SERVICE CENTER (Continued)

S123532948

Affiliation Country: Not reported
Affiliation Zip: 90028
Affiliation Phone: Not reported

Affiliation Type Desc: Facility Mailing Address
Entity Name: Mailing Address
Entity Title: Not reported
Affiliation Address: 1301 N HIGHLAND AVE
Affiliation City: LOS ANGELES
Affiliation State: CA
Affiliation Country: Not reported
Affiliation Zip: 90028
Affiliation Phone: Not reported

Affiliation Type Desc: Parent Corporation
Entity Name: LOGICAL LINK, CORP
Entity Title: Not reported
Affiliation Address: Not reported
Affiliation City: Not reported
Affiliation State: Not reported
Affiliation Country: Not reported
Affiliation Zip: Not reported
Affiliation Phone: Not reported

Affiliation Type Desc: Property Owner
Entity Name: Jacques Massachi
Entity Title: Not reported
Affiliation Address: 1425 N Cahuenga Blvd
Affiliation City: Los Angeles
Affiliation State: CA
Affiliation Country: United States
Affiliation Zip: 90028
Affiliation Phone: (213) 840-1200

**S175
NW
1/8-1/4
0.249 mi.
1316 ft.**

**ULLMAN INVESTMENTS LTD
6931 W HOLLYWOOD BLVD
LOS ANGELES, CA 90028**

**HAZMAT S123551960
N/A**

Site 3 of 4 in cluster S

**Relative:
Higher
Actual:
395 ft.**

LOS ANGELES HM:
Name: ULLMAN INVESTMENTS LTD
Address: 6931 W HOLLYWOOD BLVD
City,State,Zip: LOS ANGELES, CA 90028
Facility ID: FA0036701
Last Run Date: 06/01/2019
Status: INACTIVE

Map ID
Direction
Distance
Elevation

MAP FINDINGS

Site

Database(s)

EDR ID Number
EPA ID Number

S176
NW
1/8-1/4
0.249 mi.
1316 ft.

ULLMAN INVESTMENTS LTD
6931 W HOLLYWOOD BLVD
LOS ANGELES, CA 90028

UST **U004307913**
N/A

Site 4 of 4 in cluster S

Relative:
Higher
Actual:
395 ft.

LOS ANGELES UST:
Name: ULLMAN INVESTMENTS LTD
Address: 6931 W HOLLYWOOD BLVD
City,State,Zip: LOS ANGELES, CA 90028
Facility ID: FA0036701
Last Run Date: 06/03/2019
Status: INACTIVE

177
South
1/4-1/2
0.274 mi.
1446 ft.

MASSACHI CHEVRON
1255 HIGHLAND AVE N
LOS ANGELES, CA 90038

CERS **S104773308**
LUST **N/A**
Cortese

Relative:
Lower
Actual:
316 ft.

LUST:
Name: MASSACHI CHEVRON
Address: 1255 HIGHLAND AVE N
City,State,Zip: LOS ANGELES, CA 90038
Lead Agency: LOS ANGELES RWQCB (REGION 4)
Case Type: LUST Cleanup Site
Geo Track: http://geotracker.waterboards.ca.gov/profile_report.asp?global_id=T0603793039
Global Id: T0603793039
Latitude: 34.093579
Longitude: -118.338817
Status: Completed - Case Closed
Status Date: 10/11/2002
Case Worker: Not reported
RB Case Number: 900380443
Local Agency: LOS ANGELES, CITY OF
File Location: Not reported
Local Case Number: Not reported
Potential Media Affect: Aquifer used for drinking water supply
Potential Contaminants of Concern: Gasoline
Site History: Not reported

LUST:
Global Id: T0603793039
Contact Type: Local Agency Caseworker
Contact Name: ELOY LUNA
Organization Name: LOS ANGELES, CITY OF
Address: 200 North Main Street, Suite 1780
City: LOS ANGELES
Email: eloy.luna@lacity.org
Phone Number: Not reported

LUST:
Global Id: T0603793039
Action Type: ENFORCEMENT
Date: 06/13/2001
Action: Staff Letter

Global Id: T0603793039
Action Type: ENFORCEMENT
Date: 10/11/2002

Map ID
Direction
Distance
Elevation

MAP FINDINGS

Site

Database(s)

EDR ID Number
EPA ID Number

MASSACHI CHEVRON (Continued)

S104773308

Action: Closure/No Further Action Letter

Global Id: T0603793039
Action Type: ENFORCEMENT
Date: 06/24/2002
Action: Staff Letter

Global Id: T0603793039
Action Type: ENFORCEMENT
Date: 05/31/2002
Action: Site Visit / Inspection / Sampling

Global Id: T0603793039
Action Type: RESPONSE
Date: 08/21/2003
Action: Well Installation Report

Global Id: T0603793039
Action Type: ENFORCEMENT
Date: 10/03/2001
Action: Staff Letter

Global Id: T0603793039
Action Type: Other
Date: 06/13/2000
Action: Leak Discovery

Global Id: T0603793039
Action Type: Other
Date: 06/13/2000
Action: Leak Stopped

Global Id: T0603793039
Action Type: Other
Date: 06/28/2000
Action: Leak Reported

Global Id: T0603793039
Action Type: ENFORCEMENT
Date: 03/05/2001
Action: * Historical Enforcement

Global Id: T0603793039
Action Type: RESPONSE
Date: 07/31/2002
Action: Other Report / Document

Global Id: T0603793039
Action Type: RESPONSE
Date: 04/15/2002
Action: Monitoring Report - Quarterly

Global Id: T0603793039
Action Type: RESPONSE
Date: 07/15/2002
Action: Monitoring Report - Quarterly

Map ID
Direction
Distance
Elevation

MAP FINDINGS

Site

Database(s)

EDR ID Number
EPA ID Number

MASSACHI CHEVRON (Continued)

S104773308

LUST:

Global Id: T0603793039
Status: Open - Case Begin Date
Status Date: 06/13/2000

Global Id: T0603793039
Status: Open - Site Assessment
Status Date: 06/13/2000

Global Id: T0603793039
Status: Open - Verification Monitoring
Status Date: 06/28/2000

Global Id: T0603793039
Status: Open - Site Assessment
Status Date: 08/01/2000

Global Id: T0603793039
Status: Open - Site Assessment
Status Date: 03/05/2001

Global Id: T0603793039
Status: Completed - Case Closed
Status Date: 10/11/2002

LUST REG 4:

Region: 4
Regional Board: 04
County: Los Angeles
Facility Id: 900380443
Status: Case Closed
Substance: Gasoline
Substance Quantity: Not reported
Local Case No: Not reported
Case Type: Groundwater
Abatement Method Used at the Site: Excavate and Dispose
Global ID: T0603793039
W Global ID: Not reported
Staff: MSH
Local Agency: 19050
Cross Street: FOUNTAIN AVE
Enforcement Type: CLOS
Date Leak Discovered: 6/13/2000
Date Leak First Reported: 6/28/2000
Date Leak Record Entered: Not reported
Date Confirmation Began: 6/13/2000
Date Leak Stopped: 6/13/2000
Date Case Last Changed on Database: 7/15/2002
Date the Case was Closed: 10/11/2002
How Leak Discovered: Repair Tank
How Leak Stopped: Not reported
Cause of Leak: Corrosion
Leak Source: Tank
Operator: Not reported
Water System: Not reported

Map ID
Direction
Distance
Elevation

MAP FINDINGS

Site

Database(s)

EDR ID Number
EPA ID Number

MASSACHI CHEVRON (Continued)

S104773308

Well Name: Not reported
Approx. Dist To Production Well (ft): 13086.765692897934405949273574
Source of Cleanup Funding: Tank
Preliminary Site Assessment Workplan Submitted: 8/1/2000
Preliminary Site Assessment Began: Not reported
Pollution Characterization Began: 3/5/2001
Remediation Plan Submitted: Not reported
Remedial Action Underway: Not reported
Post Remedial Action Monitoring Began: 6/28/2000
Enforcement Action Date: 3/5/2001
Historical Max MTBE Date: 8/27/2000
Hist Max MTBE Conc in Groundwater: 11
Hist Max MTBE Conc in Soil: 6.3
Significant Interim Remedial Action Taken: Not reported
GW Qualifier: Not reported
Soil Qualifier: =
Organization: Not reported
Owner Contact: Not reported
Responsible Party: JACQUE MASSACHI
RP Address: 1425 N. CAHUENGA BLVD.
Program: LUST
Lat/Long: 34.093579 / -1
Local Agency Staff: PEJ
Beneficial Use: Not reported
Priority: Not reported
Cleanup Fund Id: Not reported
Suspended: Not reported
Assigned Name: Not reported
Summary: 2/16/01 WP FOR INSTALL. OF GW MON WELLS

CORTESE:

Name: MASSACHI CHEVRON
Address: 1255 HIGHLAND AVE N
City,State,Zip: LOS ANGELES, CA 90038
Region: CORTESE
Envirostor Id: Not reported
Global ID: T0603793039
Site/Facility Type: LUST CLEANUP SITE
Cleanup Status: COMPLETED - CASE CLOSED
Status Date: Not reported
Site Code: Not reported
Latitude: Not reported
Longitude: Not reported
Owner: Not reported
Enf Type: Not reported
Swat R: Not reported
Flag: active
Order No: Not reported
Waste Discharge System No: Not reported
Effective Date: Not reported
Region 2: Not reported
WID Id: Not reported
Solid Waste Id No: Not reported
Waste Management Uit Name: Not reported
File Name: Active Open

Map ID
Direction
Distance
Elevation

MAP FINDINGS

Site

Database(s)

EDR ID Number
EPA ID Number

MASSACHI CHEVRON (Continued)

S104773308

CERS:

Name: MASSACHI CHEVRON
Address: 1255 HIGHLAND AVE N
City,State,Zip: LOS ANGELES, CA 90038
Site ID: 242031
CERS ID: T0603793039
CERS Description: Leaking Underground Storage Tank Cleanup Site

Affiliation:

Affiliation Type Desc: Local Agency Caseworker
Entity Name: ELOY LUNA - LOS ANGELES, CITY OF
Entity Title: Not reported
Affiliation Address: 200 North Main Street, Suite 1780
Affiliation City: LOS ANGELES
Affiliation State: CA
Affiliation Country: Not reported
Affiliation Zip: Not reported
Affiliation Phone: Not reported

T178
West
1/4-1/2
0.288 mi.
1520 ft.

METRO CLEANERS
7055-7065 SUNSET
HOLLYWOOD, CA 90028

CERS S105721857
CPS-SLIC N/A

Site 2 of 3 in cluster T

Relative:
Higher
Actual:
353 ft.

SLIC REG 4:
Region: 4
Facility Status: Site Assessment
SLIC: 0977
Substance: PCE
Staff: Jenny Au

CERS:

Name: METRO CLEANERS
Address: 7055-7065 SUNSET BLVD
City,State,Zip: HOLLYWOOD, CA
Site ID: 229848
CERS ID: SL204CX2382
CERS Description: Cleanup Program Site

Affiliation:

Affiliation Type Desc: Regional Board Caseworker
Entity Name: CARLOS LANDAVERDE - LOS ANGELES RWQCB (REGION 4)
Entity Title: Not reported
Affiliation Address: 320 West 4th Street
Affiliation City: LOS ANGELES
Affiliation State: CA
Affiliation Country: Not reported
Affiliation Zip: Not reported
Affiliation Phone: 2136206070

Map ID
Direction
Distance
Elevation

MAP FINDINGS

EDR ID Number
EPA ID Number

Site

Database(s)

T179 **METRO CLEANERS**
West **7055-7065 SUNSET BLVD**
1/4-1/2 **LOS ANGELES, CA 90028**
0.288 mi.
1520 ft. **Site 3 of 3 in cluster T**

CPS-SLIC **S126254753**
N/A

Relative:
Higher

CPS-SLIC:

Actual:
353 ft.

Name: METRO CLEANERS
Address: 7055-7065 SUNSET BLVD
City,State,Zip: LOS ANGELES, CA 90028
Region: STATE
Facility Status: Open - Site Assessment
Status Date: 05/26/2015
Global Id: SL204CX2382
Lead Agency: LOS ANGELES RWQCB (REGION 4)
Lead Agency Case Number: Not reported
Latitude: 34.0983360459836
Longitude: -118.343468606472
Case Type: Cleanup Program Site
Case Worker: CL
Local Agency: Not reported
RB Case Number: 0977
File Location: Regional Board
Potential Media Affected: Indoor Air, Other Groundwater (uses other than drinking water), Soil, Soil Vapor, Under Investigation
Potential Contaminants of Concern: Other Chlorinated Hydrocarbons, Tetrachloroethylene (PCE)
Site History: The shopping center was built in 1987, prior to this period the location was mostly residential from 1919 through approximately 1940. Then from 1943 through 1987, the subject property was occupied with small businesses including a gasoline service station (Standard Oil Gas Station), a restaurant, and other businesses. With the exception of the gasoline service station, the other businesses were not listed as a concern relative to the subject property. The former gasoline service station has obtained closure. The tenant unit at 7061 Sunset Boulevard has been occupied by Metro Cleaners since 1988. Several subsurface investigations, including soil vapor, soil matrix and groundwater sampling and analyses, have been conducted at the site since 1993. Tetrachloroethylene (PCE), a dry cleaning agent, was detected at a maximum concentration of 377 micrograms per liter (%g/L) in soil vapor, and 120 micrograms per kilogram (%g/kg) in soil matrix adjacent to the dry-cleaning machine. Discrete groundwater samples, collected at approximately 68 feet below ground surface (bgs), detected PCE at concentrations ranging from 21 to 39 ug/L. The analytical results confirmed that the soil and groundwater have been impacted due to the operation of the dry cleaners at the site. The site is located within the Hollywood Groundwater Sub-Basin of the Los Angeles Coastal Plain. The site is underlain by recent alluvial materials overlying the Lakewood Formation which consists, in order of increasing depth, of the Bellflower Aquiclude, the Exposition and Gage Aquifers. Historical soil borings indicate that inter-layered poorly graded sand and silty sand with some clay occur to a depth of approximately 70 feet bgs beneath the site. Groundwater was encountered at a depth of 61 feet bgs.

[Click here to access the California GeoTracker records for this facility:](#)

MAP FINDINGS

Map ID
Direction
Distance
Elevation

Site

Database(s)

EDR ID Number
EPA ID Number

180
East
1/4-1/2
0.321 mi.
1695 ft.

SUNSET LANDMARK
6525 SUNSET BLVD.
LOS ANGELES, CA 90028

HAZMAT **S109117735**
CERS **N/A**
LUST
Cortese

Relative:
Higher
Actual:
357 ft.

LUST:
Name: SUNSET LANDMARK
Address: 6525 SUNSET BLVD.
City,State,Zip: LOS ANGELES, CA 90028
Lead Agency: LOS ANGELES RWQCB (REGION 4)
Case Type: LUST Cleanup Site
Geo Track: http://geotracker.waterboards.ca.gov/profile_report.asp?global_id=T0603757351
Global Id: T0603757351
Latitude: 34.098386
Longitude: -118.331994
Status: Completed - Case Closed
Status Date: 01/16/2009
Case Worker: MR
RB Case Number: 900280170
Local Agency: LOS ANGELES, CITY OF
File Location: Regional Board
Local Case Number: 4691
Potential Media Affect: Soil
Potential Contaminants of Concern: Waste Oil / Motor / Hydraulic / Lubricating
Site History: Not reported

LUST:
Global Id: T0603757351
Contact Type: Local Agency Caseworker
Contact Name: ELOY LUNA
Organization Name: LOS ANGELES, CITY OF
Address: 200 North Main Street, Suite 1780
City: LOS ANGELES
Email: eloy.luna@lacity.org
Phone Number: Not reported

Global Id: T0603757351
Contact Type: Regional Board Caseworker
Contact Name: Maryam Renard
Organization Name: LOS ANGELES RWQCB (REGION 4)
Address: 320 W. 4TH ST., SUITE 200
City: LOS ANGELES
Email: maryam.renard@waterboards.ca.gov
Phone Number: 2135766741

LUST:
Global Id: T0603757351
Action Type: ENFORCEMENT
Date: 06/24/2008
Action: 13267 Requirement

Global Id: T0603757351
Action Type: Other
Date: 10/29/2006
Action: Leak Discovery

Global Id: T0603757351
Action Type: Other

Map ID
Direction
Distance
Elevation

MAP FINDINGS

Site

Database(s)

EDR ID Number
EPA ID Number

SUNSET LANDMARK (Continued)

S109117735

Date: 10/29/2006
Action: Leak Reported

Global Id: T0603757351
Action Type: RESPONSE
Date: 07/24/2008
Action: Other Report / Document

Global Id: T0603757351
Action Type: RESPONSE
Date: 12/03/2008
Action: Electronic Reporting Submittal Due

Global Id: T0603757351
Action Type: REMEDIATION
Date: 10/29/2006
Action: Excavation

Global Id: T0603757351
Action Type: ENFORCEMENT
Date: 09/16/2008
Action: Notice to Comply

Global Id: T0603757351
Action Type: ENFORCEMENT
Date: 01/16/2009
Action: Closure/No Further Action Letter

LUST:

Global Id: T0603757351
Status: Open - Case Begin Date
Status Date: 10/29/2006

Global Id: T0603757351
Status: Open - Site Assessment
Status Date: 04/22/2008

Global Id: T0603757351
Status: Completed - Case Closed
Status Date: 01/16/2009

CORTESE:

Name: SUNSET LANDMARK
Address: 6525 SUNSET BLVD.
City,State,Zip: LOS ANGELES, CA 90028
Region: CORTESE
Envirostor Id: Not reported
Global ID: T0603757351
Site/Facility Type: LUST CLEANUP SITE
Cleanup Status: COMPLETED - CASE CLOSED
Status Date: Not reported
Site Code: Not reported
Latitude: Not reported
Longitude: Not reported
Owner: Not reported

Map ID
Direction
Distance
Elevation

MAP FINDINGS

Site

Database(s)

EDR ID Number
EPA ID Number

SUNSET LANDMARK (Continued)

S109117735

Enf Type: Not reported
Swat R: Not reported
Flag: active
Order No: Not reported
Waste Discharge System No: Not reported
Effective Date: Not reported
Region 2: Not reported
WID Id: Not reported
Solid Waste Id No: Not reported
Waste Management Uit Name: Not reported
File Name: Active Open

LOS ANGELES HM:

Name: SUNSET LANDMARK
Address: 6525 SUNSET BLVD
City,State,Zip: LOS ANGELES, CA 90026
Facility ID: FA0036333
Last Run Date: 06/01/2019
Status: INACTIVE

CERS:

Name: SUNSET LANDMARK
Address: 6525 SUNSET BLVD.
City,State,Zip: LOS ANGELES, CA 90028
Site ID: 237502
CERS ID: T0603757351
CERS Description: Leaking Underground Storage Tank Cleanup Site

Affiliation:

Affiliation Type Desc: Local Agency Caseworker
Entity Name: ELOY LUNA - LOS ANGELES, CITY OF
Entity Title: Not reported
Affiliation Address: 200 North Main Street, Suite 1780
Affiliation City: LOS ANGELES
Affiliation State: CA
Affiliation Country: Not reported
Affiliation Zip: Not reported
Affiliation Phone: Not reported

Affiliation Type Desc: Regional Board Caseworker
Entity Name: MARYAM TAIDY - LOS ANGELES RWQCB (REGION 4)
Entity Title: Not reported
Affiliation Address: 320 W. 4TH ST., SUITE 200
Affiliation City: LOS ANGELES
Affiliation State: CA
Affiliation Country: Not reported
Affiliation Zip: Not reported
Affiliation Phone: 2135766741

Map ID
Direction
Distance
Elevation

MAP FINDINGS

Site

Database(s)

EDR ID Number
EPA ID Number

W181 **MOBIL 18-HYH**
WSW **7100 SUNSET BLVD W.**
1/4-1/2 **WEST HOLLYWOOD, CA 90046**
0.345 mi.
1821 ft. **Site 1 of 2 in cluster W**

CERS **S106116328**
LUST **N/A**
Cortese
HIST UST

Relative:
Lower

LUST:

Actual:
348 ft.

Name: MOBIL 18-HYH
Address: 7100 SUNSET BLVD W.
City,State,Zip: WEST HOLLYWOOD, CA 90046
Lead Agency: LOS ANGELES RWQCB (REGION 4)
Case Type: LUST Cleanup Site
Geo Track: http://geotracker.waterboards.ca.gov/profile_report.asp?global_id=T0603742264
Global Id: T0603742264
Latitude: 34.097594
Longitude: -118.344423
Status: Completed - Case Closed
Status Date: 12/16/2009
Case Worker: JH
RB Case Number: 900460116
Local Agency: LOS ANGELES, CITY OF
File Location: Regional Board
Local Case Number: 9668
Potential Media Affect: Aquifer used for drinking water supply
Potential Contaminants of Concern: Gasoline
Site History: Not reported

LUST:

Global Id: T0603742264
Contact Type: Local Agency Caseworker
Contact Name: ELOY LUNA
Organization Name: LOS ANGELES, CITY OF
Address: 200 North Main Street, Suite 1780
City: LOS ANGELES
Email: eloy.luna@lacity.org
Phone Number: Not reported

Global Id: T0603742264
Contact Type: Regional Board Caseworker
Contact Name: JAY HUANG
Organization Name: LOS ANGELES RWQCB (REGION 4)
Address: 320 WEST 4TH STREET, SUITE 200
City: LOS ANGELES
Email: jhuang@waterboards.ca.gov
Phone Number: 2135766711

LUST:

Global Id: T0603742264
Action Type: ENFORCEMENT
Date: 12/16/2009
Action: Closure/No Further Action Letter

Global Id: T0603742264
Action Type: RESPONSE
Date: 07/15/2005
Action: Monitoring Report - Quarterly

Global Id: T0603742264
Action Type: RESPONSE

Map ID
Direction
Distance
Elevation

MAP FINDINGS

Site

Database(s)

EDR ID Number
EPA ID Number

MOBIL 18-HYH (Continued)

S106116328

Date: 01/15/2004
Action: Monitoring Report - Quarterly

Global Id: T0603742264
Action Type: RESPONSE
Date: 07/15/2004
Action: Monitoring Report - Quarterly

Global Id: T0603742264
Action Type: RESPONSE
Date: 04/15/2005
Action: Monitoring Report - Quarterly

Global Id: T0603742264
Action Type: RESPONSE
Date: 10/15/2005
Action: Monitoring Report - Quarterly

Global Id: T0603742264
Action Type: RESPONSE
Date: 01/15/2005
Action: Monitoring Report - Quarterly

Global Id: T0603742264
Action Type: ENFORCEMENT
Date: 10/24/2003
Action: Staff Letter

Global Id: T0603742264
Action Type: ENFORCEMENT
Date: 01/12/2004
Action: Staff Letter

Global Id: T0603742264
Action Type: RESPONSE
Date: 04/15/2004
Action: Monitoring Report - Quarterly

Global Id: T0603742264
Action Type: RESPONSE
Date: 01/15/2006
Action: Monitoring Report - Quarterly

Global Id: T0603742264
Action Type: RESPONSE
Date: 06/30/2005
Action: Soil and Water Investigation Workplan

Global Id: T0603742264
Action Type: RESPONSE
Date: 04/15/2006
Action: Monitoring Report - Quarterly

Global Id: T0603742264
Action Type: RESPONSE
Date: 01/15/2007
Action: Monitoring Report - Quarterly

Map ID
Direction
Distance
Elevation

MAP FINDINGS

Site

Database(s)

EDR ID Number
EPA ID Number

MOBIL 18-HYH (Continued)

S106116328

Global Id: T0603742264
Action Type: RESPONSE
Date: 04/15/2007
Action: Monitoring Report - Quarterly

Global Id: T0603742264
Action Type: RESPONSE
Date: 07/15/2006
Action: Monitoring Report - Quarterly

Global Id: T0603742264
Action Type: RESPONSE
Date: 10/15/2006
Action: Monitoring Report - Quarterly

Global Id: T0603742264
Action Type: RESPONSE
Date: 07/15/2007
Action: Monitoring Report - Quarterly

Global Id: T0603742264
Action Type: RESPONSE
Date: 10/15/2007
Action: Monitoring Report - Quarterly

Global Id: T0603742264
Action Type: RESPONSE
Date: 01/15/2008
Action: Monitoring Report - Quarterly

Global Id: T0603742264
Action Type: Other
Date: 01/15/2001
Action: Leak Discovery

Global Id: T0603742264
Action Type: Other
Date: 01/15/2001
Action: Leak Stopped

Global Id: T0603742264
Action Type: Other
Date: 01/15/2001
Action: Leak Reported

Global Id: T0603742264
Action Type: RESPONSE
Date: 04/15/2008
Action: Monitoring Report - Quarterly

Global Id: T0603742264
Action Type: RESPONSE
Date: 10/15/2004
Action: Monitoring Report - Quarterly

Global Id: T0603742264
Action Type: RESPONSE

Map ID
Direction
Distance
Elevation

MAP FINDINGS

Site

Database(s)

EDR ID Number
EPA ID Number

MOBIL 18-HYH (Continued)

S106116328

Date: 10/01/2009
Action: Other Workplan

Global Id: T0603742264
Action Type: RESPONSE
Date: 01/15/2009
Action: Monitoring Report - Quarterly

Global Id: T0603742264
Action Type: RESPONSE
Date: 09/29/2009
Action: Request for Closure

Global Id: T0603742264
Action Type: RESPONSE
Date: 10/15/2008
Action: Monitoring Report - Quarterly

Global Id: T0603742264
Action Type: RESPONSE
Date: 07/15/2009
Action: Monitoring Report - Quarterly

Global Id: T0603742264
Action Type: RESPONSE
Date: 04/15/2009
Action: Monitoring Report - Quarterly

Global Id: T0603742264
Action Type: RESPONSE
Date: 10/15/2009
Action: Monitoring Report - Semi-Annually

Global Id: T0603742264
Action Type: RESPONSE
Date: 10/15/2003
Action: Monitoring Report - Quarterly

Global Id: T0603742264
Action Type: RESPONSE
Date: 12/15/2003
Action: Soil and Water Investigation Workplan

Global Id: T0603742264
Action Type: REMEDIATION
Date: 01/15/2001
Action: Other (Use Description Field)

Global Id: T0603742264
Action Type: REMEDIATION
Date: 01/15/2001
Action: Excavation

Global Id: T0603742264
Action Type: REMEDIATION
Date: 01/15/2001
Action: Other (Use Description Field)

Map ID
Direction
Distance
Elevation

MAP FINDINGS

Site

Database(s)

EDR ID Number
EPA ID Number

MOBIL 18-HYH (Continued)

S106116328

Global Id: T0603742264
Action Type: ENFORCEMENT
Date: 06/15/2009
Action: Staff Letter

LUST:

Global Id: T0603742264
Status: Open - Case Begin Date
Status Date: 01/15/2001

Global Id: T0603742264
Status: Open - Remediation
Status Date: 01/15/2001

Global Id: T0603742264
Status: Open - Site Assessment
Status Date: 02/21/2002

Global Id: T0603742264
Status: Open - Site Assessment
Status Date: 06/30/2005

Global Id: T0603742264
Status: Completed - Case Closed
Status Date: 12/16/2009

LUST REG 4:

Region: 4
Regional Board: 04
County: Los Angeles
Facility Id: 900460116
Status: Pollution Characterization
Substance: Gasoline
Substance Quantity: Not reported
Local Case No: 9668
Case Type: Groundwater
Abatement Method Used at the Site: Not reported
Global ID: T0603742264
W Global ID: Not reported
Staff: JH
Local Agency: 19050
Cross Street: Not reported
Enforcement Type: SEL
Date Leak Discovered: 1/15/2001
Date Leak First Reported: 1/15/2001
Date Leak Record Entered: Not reported
Date Confirmation Began: Not reported
Date Leak Stopped: 1/15/2001
Date Case Last Changed on Database: Not reported
Date the Case was Closed: Not reported
How Leak Discovered: OM
How Leak Stopped: Other Means
Cause of Leak: Other Cause
Leak Source: Piping
Operator: Not reported

Map ID
Direction
Distance
Elevation

MAP FINDINGS

Site

Database(s)

EDR ID Number
EPA ID Number

MOBIL 18-HYH (Continued)

S106116328

Water System: Not reported
Well Name: Not reported
Approx. Dist To Production Well (ft): Not reported
Source of Cleanup Funding: Piping
Preliminary Site Assessment Workplan Submitted: Not reported
Preliminary Site Assessment Began: Not reported
Pollution Characterization Began: 12/18/2003
Remediation Plan Submitted: 1/15/2001
Remedial Action Underway: Not reported
Post Remedial Action Monitoring Began: Not reported
Enforcement Action Date: Not reported
Historical Max MTBE Date: 5/7/2003
Hist Max MTBE Conc in Groundwater: 675
Hist Max MTBE Conc in Soil: Not reported
Significant Interim Remedial Action Taken: Not reported
GW Qualifier: =
Soil Qualifier: Not reported
Organization: Not reported
Owner Contact: Not reported
Responsible Party: NICK PUIG
RP Address: 3700 W. 190TH ST., TPT-2
Program: LUST
Lat/Long: 0 / 0
Local Agency Staff: Not reported
Beneficial Use: Not reported
Priority: Not reported
Cleanup Fund Id: Not reported
Suspended: Not reported
Assigned Name: Not reported
Summary: Not reported

HIST UST:

Name: HAGOP TOHIKIAN
Address: 7100 SUNSET BLVD
City,State,Zip: LOS ANGELES, CA 90046
File Number: 00027E59
URL: <http://geotracker.waterboards.ca.gov/ustpdfs/pdf/00027E59.pdf>
Region: Not reported
Facility ID: Not reported
Facility Type: Not reported
Other Type: Not reported
Contact Name: Not reported
Telephone: Not reported
Owner Name: Not reported
Owner Address: Not reported
Owner City,St,Zip: Not reported
Total Tanks: Not reported

Tank Num: Not reported
Container Num: Not reported
Year Installed: Not reported
Tank Capacity: Not reported
Tank Used for: Not reported
Type of Fuel: Not reported
Container Construction Thickness: Not reported
Leak Detection: Not reported

Map ID
Direction
Distance
Elevation

MAP FINDINGS

Site

Database(s)

EDR ID Number
EPA ID Number

MOBIL 18-HYH (Continued)

S106116328

[Click here for Geo Tracker PDF:](#)

CORTESE:

Name: MOBIL 18-HYH
Address: 7100 SUNSET BLVD W.
City,State,Zip: WEST HOLLYWOOD, CA 90046
Region: CORTESE
Envirostor Id: Not reported
Global ID: T0603742264
Site/Facility Type: LUST CLEANUP SITE
Cleanup Status: COMPLETED - CASE CLOSED
Status Date: Not reported
Site Code: Not reported
Latitude: Not reported
Longitude: Not reported
Owner: Not reported
Enf Type: Not reported
Swat R: Not reported
Flag: active
Order No: Not reported
Waste Discharge System No: Not reported
Effective Date: Not reported
Region 2: Not reported
WID Id: Not reported
Solid Waste Id No: Not reported
Waste Management Uit Name: Not reported
File Name: Active Open

CERS:

Name: MOBIL 18-HYH
Address: 7100 SUNSET BLVD W.
City,State,Zip: WEST HOLLYWOOD, CA 90046
Site ID: 202070
CERS ID: T0603742264
CERS Description: Leaking Underground Storage Tank Cleanup Site

Affiliation:

Affiliation Type Desc: Regional Board Caseworker
Entity Name: JAY HUANG - LOS ANGELES RWQCB (REGION 4)
Entity Title: Not reported
Affiliation Address: 320 WEST 4TH STREET, SUITE 200
Affiliation City: LOS ANGELES
Affiliation State: CA
Affiliation Country: Not reported
Affiliation Zip: Not reported
Affiliation Phone: 2135766711

Affiliation Type Desc: Local Agency Caseworker
Entity Name: ELOY LUNA - LOS ANGELES, CITY OF
Entity Title: Not reported
Affiliation Address: 200 North Main Street, Suite 1780
Affiliation City: LOS ANGELES
Affiliation State: CA
Affiliation Country: Not reported
Affiliation Zip: Not reported
Affiliation Phone: Not reported

MAP FINDINGS

Map ID
Direction
Distance
Elevation

Site

Database(s)

EDR ID Number
EPA ID Number

W182 **SUNSET GALLERIA**
West **7107 SUNSET BLVD, WEST**
1/4-1/2 **LOS ANGELES, CA 90046**
0.355 mi.
1877 ft. **Site 2 of 2 in cluster W**

CERS **S106487310**
CPS-SLIC **N/A**

Relative:
Higher
Actual:
354 ft.

CPS-SLIC:
Name: SUNSET GALLERIA
Address: 7107 SUNSET BLVD, WEST
City,State,Zip: LOS ANGELES, CA 90046
Region: STATE
Facility Status: Completed - Case Closed
Status Date: 10/20/2004
Global Id: SL0603717198
Lead Agency: LOS ANGELES RWQCB (REGION 4)
Lead Agency Case Number: Not reported
Latitude: 34.0981859981618
Longitude: -118.34445297718
Case Type: Cleanup Program Site
Case Worker: RC
Local Agency: Not reported
RB Case Number: 1108
File Location: Not reported
Potential Media Affected: Aquifer used for drinking water supply
Potential Contaminants of Concern: * Chlorinated Solvents - PCE
Site History: Not reported

[Click here to access the California GeoTracker records for this facility:](#)

CERS:

Name: SUNSET GALLERIA
Address: 7107 SUNSET BLVD, WEST
City,State,Zip: LOS ANGELES, CA 90046
Site ID: 222409
CERS ID: SL0603717198
CERS Description: Cleanup Program Site

Affiliation:

Affiliation Type Desc: Regional Board Caseworker
Entity Name: REBECCA CHOU - LOS ANGELES RWQCB (REGION 4)
Entity Title: Not reported
Affiliation Address: 320 W 4TH ST., SUITE 200
Affiliation City: LOS ANGELES
Affiliation State: CA
Affiliation Country: Not reported
Affiliation Zip: Not reported
Affiliation Phone: Not reported

183 **SHINWA CORP**
NNW **938/940 ORANGE DR N**
1/4-1/2 **LOS ANGELES, CA**
0.360 mi.
1902 ft.

CERS **S106483899**
CPS-SLIC **N/A**

Relative:
Higher
Actual:
408 ft.

CPS-SLIC:
Name: SHINWA CORP
Address: 938/940 ORANGE DR N
City,State,Zip: LOS ANGELES, CA
Region: STATE

Map ID
Direction
Distance
Elevation

MAP FINDINGS

Site

Database(s)

EDR ID Number
EPA ID Number

SHINWA CORP (Continued)

S106483899

Facility Status: **Completed - Case Closed**
Status Date: 09/24/1998
Global Id: SL2041R1515
Lead Agency: LOS ANGELES RWQCB (REGION 4)
Lead Agency Case Number: Not reported
Latitude: 34.104089
Longitude: -118.340817
Case Type: Cleanup Program Site
Case Worker: DH
Local Agency: Not reported
RB Case Number: 0727
File Location: Not reported
Potential Media Affected: Not reported
Potential Contaminants of Concern: Not reported
Site History: Not reported

[Click here to access the California GeoTracker records for this facility:](#)

CERS:

Name: SHINWA CORP
Address: 938/940 ORANGE DR N
City,State,Zip: LOS ANGELES, CA
Site ID: 190789
CERS ID: SL2041R1515
CERS Description: Cleanup Program Site

Affiliation:

Affiliation Type Desc: Regional Board Caseworker
Entity Name: DAVID HUNG - LOS ANGELES RWQCB (REGION 4)
Entity Title: Not reported
Affiliation Address: 320 W. 4TH ST., SUITE 200
Affiliation City: LOS ANGELES
Affiliation State: CA
Affiliation Country: Not reported
Affiliation Zip: Not reported
Affiliation Phone: Not reported

184
West
1/4-1/2
0.368 mi.
1943 ft.

SUNSET GALLERIA
7101 SUNSET
LOS ANGELES, CA 90046

CPS-SLIC S105721875
N/A

Relative:
Higher
Actual:
357 ft.

SLIC REG 4:
Region: 4
Facility Status: Site Assessment
SLIC: 1108
Substance: PCE
Staff: Not reported

Map ID
Direction
Distance
Elevation

MAP FINDINGS

Site

Database(s)

EDR ID Number
EPA ID Number

X185
North
1/4-1/2
0.393 mi.
2076 ft.

MOBIL #11-H50 (FORMER)
1840 HIGHLAND AVE N
HOLLYWOOD, CA 90038

Site 1 of 3 in cluster X

HIST CORTESE **S104406300**
CERS **N/A**
LUST
Cortese

Relative:
Higher

Actual:
411 ft.

LUST:
Name: MOBIL #11-H50 (FORMER)
Address: 1840 HIGHLAND AVE N
City,State,Zip: HOLLYWOOD, CA 90038
Lead Agency: LOS ANGELES RWQCB (REGION 4)
Case Type: LUST Cleanup Site
Geo Track: http://geotracker.waterboards.ca.gov/profile_report.asp?global_id=T0603700929
Global Id: T0603700929
Latitude: 34.1045438
Longitude: -118.3375425
Status: Completed - Case Closed
Status Date: 09/17/1996
Case Worker: YR
RB Case Number: 900380189
Local Agency: LOS ANGELES, CITY OF
File Location: Not reported
Local Case Number: Not reported
Potential Media Affect: Soil
Potential Contaminants of Concern: Gasoline
Site History: Not reported

LUST:
Global Id: T0603700929
Contact Type: Local Agency Caseworker
Contact Name: ELOY LUNA
Organization Name: LOS ANGELES, CITY OF
Address: 200 North Main Street, Suite 1780
City: LOS ANGELES
Email: eloy.luna@lacity.org
Phone Number: Not reported

Global Id: T0603700929
Contact Type: Regional Board Caseworker
Contact Name: YUE RONG
Organization Name: LOS ANGELES RWQCB (REGION 4)
Address: 320 W. 4TH ST., SUITE 200
City: Los Angeles
Email: yrong@waterboards.ca.gov
Phone Number: Not reported

LUST:
Global Id: T0603700929
Action Type: Other
Date: 05/03/1991
Action: Leak Reported

LUST:
Global Id: T0603700929
Status: Open - Case Begin Date
Status Date: 05/03/1991

Global Id: T0603700929
Status: Open - Site Assessment

Map ID
Direction
Distance
Elevation

MAP FINDINGS

Site

Database(s)

EDR ID Number
EPA ID Number

MOBIL #11-H50 (FORMER) (Continued)

S104406300

Status Date: 05/03/1991

Global Id: T0603700929
Status: Open - Verification Monitoring
Status Date: 07/11/1995

Global Id: T0603700929
Status: Completed - Case Closed
Status Date: 09/17/1996

LUST REG 4:

Region: 4
Regional Board: 04
County: Los Angeles
Facility Id: 900380189
Status: Case Closed
Substance: Gasoline
Substance Quantity: Not reported
Local Case No: Not reported
Case Type: Soil
Abatement Method Used at the Site: Excavate and Dispose
Global ID: T0603700929
W Global ID: Not reported
Staff: UNK
Local Agency: 19050
Cross Street: Not reported
Enforcement Type: Not reported
Date Leak Discovered: Not reported
Date Leak First Reported: 5/3/1991
Date Leak Record Entered: 5/7/1991
Date Confirmation Began: Not reported
Date Leak Stopped: Not reported
Date Case Last Changed on Database: 11/21/1996
Date the Case was Closed: 9/17/1996
How Leak Discovered: Not reported
How Leak Stopped: Not reported
Cause of Leak: UNK
Leak Source: UNK
Operator: Not reported
Water System: Not reported
Well Name: Not reported
Approx. Dist To Production Well (ft): 15734.966260198082763482992999
Source of Cleanup Funding: UNK
Preliminary Site Assessment Workplan Submitted: Not reported
Preliminary Site Assessment Began: Not reported
Pollution Characterization Began: 5/3/1991
Remediation Plan Submitted: Not reported
Remedial Action Underway: Not reported
Post Remedial Action Monitoring Began: 7/11/1995
Enforcement Action Date: Not reported
Historical Max MTBE Date: Not reported
Hist Max MTBE Conc in Groundwater: Not reported
Hist Max MTBE Conc in Soil: Not reported
Significant Interim Remedial Action Taken: Yes
GW Qualifier: Not reported
Soil Qualifier: Not reported

Map ID
Direction
Distance
Elevation

MAP FINDINGS

Site

Database(s)

EDR ID Number
EPA ID Number

MOBIL #11-H50 (FORMER) (Continued)

S104406300

Organization: Not reported
Owner Contact: Not reported
Responsible Party: MOBIL OIL CORPORATION
RP Address: 3700 W. 190TH ST.-TPT2, TORRANCE CA 90509-2929
Program: LUST
Lat/Long: 34.1045438 / -1
Local Agency Staff: PEJ
Beneficial Use: Not reported
Priority: Not reported
Cleanup Fund Id: Not reported
Suspended: Not reported
Assigned Name: Not reported
Summary: APPLYING FOR NPDES PERMIT. 11/21/96 - ABANDONMENT OF SEVEN GW MONITORING WELLS

CORTESE:

Name: MOBIL #11-H50 (FORMER)
Address: 1840 HIGHLAND AVE N
City,State,Zip: HOLLYWOOD, CA 90038
Region: CORTESE
Envirostor Id: Not reported
Global ID: T0603700929
Site/Facility Type: LUST CLEANUP SITE
Cleanup Status: COMPLETED - CASE CLOSED
Status Date: Not reported
Site Code: Not reported
Latitude: Not reported
Longitude: Not reported
Owner: Not reported
Enf Type: Not reported
Swat R: Not reported
Flag: active
Order No: Not reported
Waste Discharge System No: Not reported
Effective Date: Not reported
Region 2: Not reported
WID Id: Not reported
Solid Waste Id No: Not reported
Waste Management Uit Name: Not reported
File Name: Active Open

HIST CORTESE:

edr_fname: MOBIL #11-H50 (FORMER)
edr_fadd1: 1840 HIGHLAND
City,State,Zip: LOS ANGELES, CA 90038
Region: CORTESE
Facility County Code: 19
Reg By: LTNKA
Reg Id: 900380189

CERS:

Name: MOBIL #11-H50 (FORMER)
Address: 1840 HIGHLAND AVE N
City,State,Zip: HOLLYWOOD, CA 90038
Site ID: 250078
CERS ID: T0603700929

Map ID
Direction
Distance
Elevation

MAP FINDINGS

Site

Database(s)

EDR ID Number
EPA ID Number

MOBIL #11-H50 (FORMER) (Continued)

S104406300

CERS Description: Leaking Underground Storage Tank Cleanup Site

Affiliation:

Affiliation Type Desc: Local Agency Caseworker
Entity Name: ELOY LUNA - LOS ANGELES, CITY OF
Entity Title: Not reported
Affiliation Address: 200 North Main Street, Suite 1780
Affiliation City: LOS ANGELES
Affiliation State: CA
Affiliation Country: Not reported
Affiliation Zip: Not reported
Affiliation Phone: Not reported

Affiliation Type Desc: Regional Board Caseworker
Entity Name: YUE RONG - LOS ANGELES RWQCB (REGION 4)
Entity Title: Not reported
Affiliation Address: 320 W. 4TH ST., SUITE 200
Affiliation City: Los Angeles
Affiliation State: CA
Affiliation Country: Not reported
Affiliation Zip: Not reported
Affiliation Phone: Not reported

X186 **HOLLYWOOD HILLS CLEANERS**
North **1900 HIGHLAND**
1/4-1/2 **HOLLYWOOD, CA 90068**
0.435 mi.
2295 ft. **Site 2 of 3 in cluster X**

CPS-SLIC **S102810874**
N/A

Relative: SLIC REG 4:
Higher Region: 4
Facility Status: No further action required
Actual: SLIC: 0778
418 ft. Substance: VOCs
Staff: Jenny Au

X187 **HOLLYWOOD HILLS CLEANERS**
North **1900 N. HIGHLAND AVE**
1/4-1/2 **HOLLYWOOD, CA 90068**
0.435 mi.
2295 ft. **Site 3 of 3 in cluster X**

CPS-SLIC **S106485846**
N/A

Relative: CPS-SLIC:
Higher Name: HOLLYWOOD HILLS CLEANERS
Address: 1900 N. HIGHLAND AVE
Actual: City,State,Zip: HOLLYWOOD, CA 90068
418 ft. Region: STATE
Facility Status: **Completed - Case Closed**
Status Date: 04/24/1998
Global Id: SLT43624622
Lead Agency: LOS ANGELES RWQCB (REGION 4)
Lead Agency Case Number: Not reported
Latitude: 34.105656
Longitude: -118.336966
Case Type: Cleanup Program Site
Case Worker: Not reported

Map ID
 Direction
 Distance
 Elevation

MAP FINDINGS

Site

Database(s)

EDR ID Number
 EPA ID Number

HOLLYWOOD HILLS CLEANERS (Continued)

S106485846

Local Agency: Not reported
 RB Case Number: 0778
 File Location: Not reported
 Potential Media Affected: Not reported
 Potential Contaminants of Concern: Not reported
 Site History: Not reported

[Click here to access the California GeoTracker records for this facility:](#)

Y188
SSW
 1/4-1/2
 0.443 mi.
 2339 ft.

COMMERCIAL PROPERTY
1127 MANSFIELD
LOS ANGELES, CA 90038

HIST CORTESE **S102428239**
N/A

Site 1 of 2 in cluster Y

Relative:
Lower

HIST CORTESE:
 edr_fname: COMMERCIAL PROPERTY
 edr_fadd1: 1127 MANSFIELD
 City,State,Zip: LOS ANGELES, CA 90038
 Region: CORTESE
 Facility County Code: 19
 Reg By: LTNKA
 Reg Id: 900380134

Actual:
301 ft.

Y189
SSW
 1/4-1/2
 0.443 mi.
 2339 ft.

COMMERCIAL PROPERTY
1127 MANSFIELD AVE N
HOLLYWOOD, CA 90038

CERS **S105051396**
LUST **N/A**
Cortese

Site 2 of 2 in cluster Y

Relative:
Lower

LUST:
 Name: COMMERCIAL PROPERTY
 Address: 1127 MANSFIELD AVE N
 City,State,Zip: HOLLYWOOD, CA 90038
 Lead Agency: LOS ANGELES RWQCB (REGION 4)
 Case Type: LUST Cleanup Site
 Geo Track: http://geotracker.waterboards.ca.gov/profile_report.asp?global_id=T0603700924
 Global Id: T0603700924
 Latitude: 34.0911683
 Longitude: -118.3405834
 Status: Completed - Case Closed
 Status Date: 09/25/1996
 Case Worker: YR
 RB Case Number: 900380134
 Local Agency: LOS ANGELES, CITY OF
 File Location: Not reported
 Local Case Number: Not reported
 Potential Media Affect: Soil
 Potential Contaminants of Concern: Gasoline
 Site History: Not reported

Actual:
301 ft.

LUST:

Global Id: T0603700924
 Contact Type: Local Agency Caseworker
 Contact Name: ELOY LUNA
 Organization Name: LOS ANGELES, CITY OF
 Address: 200 North Main Street, Suite 1780

Map ID
Direction
Distance
Elevation

MAP FINDINGS

Site

Database(s)

EDR ID Number
EPA ID Number

COMMERCIAL PROPERTY (Continued)

S105051396

City: LOS ANGELES
Email: eloy.luna@lacity.org
Phone Number: Not reported

Global Id: T0603700924
Contact Type: Regional Board Caseworker
Contact Name: YUE RONG
Organization Name: LOS ANGELES RWQCB (REGION 4)
Address: 320 W. 4TH ST., SUITE 200
City: Los Angeles
Email: yrong@waterboards.ca.gov
Phone Number: Not reported

LUST:
Global Id: T0603700924
Action Type: Other
Date: 05/16/1989
Action: Leak Reported

LUST:
Global Id: T0603700924
Status: Open - Case Begin Date
Status Date: 05/16/1989

Global Id: T0603700924
Status: Open - Site Assessment
Status Date: 05/16/1989

Global Id: T0603700924
Status: Completed - Case Closed
Status Date: 09/25/1996

LUST REG 4:
Region: 4
Regional Board: 04
County: Los Angeles
Facility Id: 900380134
Status: Case Closed
Substance: Gasoline
Substance Quantity: Not reported
Local Case No: Not reported
Case Type: Soil
Abatement Method Used at the Site: Excavate and Dispose
Global ID: T0603700924
W Global ID: Not reported
Staff: UNK
Local Agency: 19050
Cross Street: Not reported
Enforcement Type: Not reported
Date Leak Discovered: Not reported
Date Leak First Reported: 5/16/1989
Date Leak Record Entered: Not reported
Date Confirmation Began: Not reported
Date Leak Stopped: Not reported
Date Case Last Changed on Database: 12/17/1990

Map ID
Direction
Distance
Elevation

MAP FINDINGS

Site

Database(s)

EDR ID Number
EPA ID Number

COMMERCIAL PROPERTY (Continued)

S105051396

Date the Case was Closed: 9/25/1996
How Leak Discovered: Not reported
How Leak Stopped: Not reported
Cause of Leak: Not reported
Leak Source: Not reported
Operator: Not reported
Water System: Not reported
Well Name: Not reported
Approx. Dist To Production Well (ft): 12962.150716632997408794052306
Source of Cleanup Funding: Not reported
Preliminary Site Assessment Workplan Submitted: Not reported
Preliminary Site Assessment Began: Not reported
Pollution Characterization Began: 5/16/1989
Remediation Plan Submitted: Not reported
Remedial Action Underway: Not reported
Post Remedial Action Monitoring Began: Not reported
Enforcement Action Date: Not reported
Historical Max MTBE Date: Not reported
Hist Max MTBE Conc in Groundwater: Not reported
Hist Max MTBE Conc in Soil: Not reported
Significant Interim Remedial Action Taken: Yes
GW Qualifier: Not reported
Soil Qualifier: Not reported
Organization: Not reported
Owner Contact: Not reported
Responsible Party: J & R PRODUCTIONS
RP Address: 1127 N MANSFIELD AVE, LOS ANGELES CA 90038
Program: LUST
Lat/Long: 34.0911683 / -1
Local Agency Staff: PEJ
Beneficial Use: Not reported
Priority: Not reported
Cleanup Fund Id: Not reported
Suspended: Not reported
Assigned Name: Not reported
Summary: CASE REFERRED TO JD ON 6/12/89.

CORTESE:

Name: COMMERCIAL PROPERTY
Address: 1127 MANSFIELD AVE N
City,State,Zip: HOLLYWOOD, CA 90038
Region: CORTESE
Envirostor Id: Not reported
Global ID: T0603700924
Site/Facility Type: LUST CLEANUP SITE
Cleanup Status: COMPLETED - CASE CLOSED
Status Date: Not reported
Site Code: Not reported
Latitude: Not reported
Longitude: Not reported
Owner: Not reported
Enf Type: Not reported
Swat R: Not reported
Flag: active
Order No: Not reported
Waste Discharge System No: Not reported
Effective Date: Not reported

Map ID
Direction
Distance
Elevation

MAP FINDINGS

Site

Database(s)

EDR ID Number
EPA ID Number

COMMERCIAL PROPERTY (Continued)

S105051396

Region 2: Not reported
WID Id: Not reported
Solid Waste Id No: Not reported
Waste Management Unit Name: Not reported
File Name: Active Open

CERS:

Name: COMMERCIAL PROPERTY
Address: 1127 MANSFIELD AVE N
City,State,Zip: HOLLYWOOD, CA 90038
Site ID: 200979
CERS ID: T0603700924
CERS Description: Leaking Underground Storage Tank Cleanup Site

Affiliation:

Affiliation Type Desc: Local Agency Caseworker
Entity Name: ELOY LUNA - LOS ANGELES, CITY OF
Entity Title: Not reported
Affiliation Address: 200 North Main Street, Suite 1780
Affiliation City: LOS ANGELES
Affiliation State: CA
Affiliation Country: Not reported
Affiliation Zip: Not reported
Affiliation Phone: Not reported

Affiliation Type Desc: Regional Board Caseworker
Entity Name: YUE RONG - LOS ANGELES RWQCB (REGION 4)
Entity Title: Not reported
Affiliation Address: 320 W. 4TH ST., SUITE 200
Affiliation City: Los Angeles
Affiliation State: CA
Affiliation Country: Not reported
Affiliation Zip: Not reported
Affiliation Phone: Not reported

190
SSE
1/4-1/2
0.450 mi.
2375 ft.

BOYLES-SNYDER CO., INC.
6610 LEXINGTON AVENUE
LOS ANGELES, CA 90038

LA Co. Site Mitigation S103959168
ENVIROSTOR N/A

Relative:
Lower
Actual:
310 ft.

ENVIROSTOR:
Name: BOYLES-SNYDER CO., INC.
Address: 6610 LEXINGTON AVENUE
City,State,Zip: LOS ANGELES, CA 90038
Facility ID: 71002430
Status: Refer: Other Agency
Status Date: Not reported
Site Code: Not reported
Site Type: Tiered Permit
Site Type Detailed: Tiered Permit
Acres: Not reported
NPL: NO
Regulatory Agencies: NONE SPECIFIED
Lead Agency: NONE SPECIFIED
Program Manager: Not reported
Supervisor: Not reported

Map ID
Direction
Distance
Elevation

MAP FINDINGS

Site

Database(s)

EDR ID Number
EPA ID Number

BOYLES-SNYDER CO., INC. (Continued)

S103959168

Division Branch: Cleanup Chatsworth
Assembly: 50
Senate: 26
Special Program: Not reported
Restricted Use: NO
Site Mgmt Req: NONE SPECIFIED
Funding: Not reported
Latitude: 34.09255
Longitude: -118.3335
APN: NONE SPECIFIED
Past Use: NONE SPECIFIED
Potential COC: NONE SPECIFIED
Confirmed COC: NONE SPECIFIED
Potential Description: NONE SPECIFIED
Alias Name: CAD049363591
Alias Type: EPA Identification Number
Alias Name: 110002647672
Alias Type: EPA (FRS #)
Alias Name: 71002430
Alias Type: Envirostor ID Number

Completed Info:

Completed Area Name: Not reported
Completed Sub Area Name: Not reported
Completed Document Type: Not reported
Completed Date: Not reported
Comments: Not reported

Future Area Name: Not reported
Future Sub Area Name: Not reported
Future Document Type: Not reported
Future Due Date: Not reported
Schedule Area Name: Not reported
Schedule Sub Area Name: Not reported
Schedule Document Type: Not reported
Schedule Due Date: Not reported
Schedule Revised Date: Not reported

LA Co. Site Mitigation:

Name: BOYLES-SNYDER CO
Address: 6610 LEXINGTON AVE
City,State,Zip: LOS ANGELES, CA 90038
Facility ID: Not reported
Status: Not reported
Site ID: SD0000474
Jurisdiction: State
Case ID: RO0001474
Abated: Yes
Assigned To: Not reported
Entered Date: 10/13/2011
Abated Date: Not reported

Map ID
Direction
Distance
Elevation

MAP FINDINGS

Site

Database(s)

EDR ID Number
EPA ID Number

191
East
1/4-1/2
0.489 mi.
2581 ft.

TEXACO #0374 (FORMER)
6409 SUNSET BLVD
HOLLYWOOD, CA 90028

HIST CORTESE S102438644
CERS N/A
LUST
Cortese

Relative:
Higher
Actual:
359 ft.

LUST:
Name: TEXACO #0374 (FORMER)
Address: 6409 SUNSET BLVD
City,State,Zip: HOLLYWOOD, CA 90028
Lead Agency: LOS ANGELES RWQCB (REGION 4)
Case Type: LUST Cleanup Site
Geo Track: http://geotracker.waterboards.ca.gov/profile_report.asp?global_id=T0603700751
Global Id: T0603700751
Latitude: 34.0980372
Longitude: -118.3290581
Status: Completed - Case Closed
Status Date: 10/28/1996
Case Worker: YR
RB Case Number: 900280016
Local Agency: LOS ANGELES, CITY OF
File Location: Not reported
Local Case Number: Not reported
Potential Media Affect: Aquifer used for drinking water supply
Potential Contaminants of Concern: Gasoline
Site History: Not reported

LUST:
Global Id: T0603700751
Contact Type: Local Agency Caseworker
Contact Name: ELOY LUNA
Organization Name: LOS ANGELES, CITY OF
Address: 200 North Main Street, Suite 1780
City: LOS ANGELES
Email: eloy.luna@lacity.org
Phone Number: Not reported

Global Id: T0603700751
Contact Type: Regional Board Caseworker
Contact Name: YUE RONG
Organization Name: LOS ANGELES RWQCB (REGION 4)
Address: 320 W. 4TH ST., SUITE 200
City: Los Angeles
Email: yrong@waterboards.ca.gov
Phone Number: Not reported

LUST:
Global Id: T0603700751
Action Type: Other
Date: 10/02/1985
Action: Leak Reported

LUST:
Global Id: T0603700751
Status: Open - Case Begin Date
Status Date: 10/02/1985

Global Id: T0603700751
Status: Open - Remediation

Map ID
Direction
Distance
Elevation

MAP FINDINGS

Site

Database(s)

EDR ID Number
EPA ID Number

TEXACO #0374 (FORMER) (Continued)

S102438644

Status Date: 01/07/1988

Global Id: T0603700751
Status: Open - Verification Monitoring
Status Date: 10/01/1991

Global Id: T0603700751
Status: Completed - Case Closed
Status Date: 10/28/1996

LUST REG 4:

Region: 4
Regional Board: 04
County: Los Angeles
Facility Id: 900280016
Status: Case Closed
Substance: Gasoline
Substance Quantity: Not reported
Local Case No: Not reported
Case Type: Groundwater
Abatement Method Used at the Site: ITVS
Global ID: T0603700751
W Global ID: Not reported
Staff: UNK
Local Agency: 19050
Cross Street: CAHUENGA
Enforcement Type: Not reported
Date Leak Discovered: Not reported
Date Leak First Reported: 10/2/1985
Date Leak Record Entered: 12/31/1986
Date Confirmation Began: Not reported
Date Leak Stopped: Not reported
Date Case Last Changed on Database: 9/6/1991
Date the Case was Closed: 10/28/1996
How Leak Discovered: Not reported
How Leak Stopped: Not reported
Cause of Leak: UNK
Leak Source: Tank
Operator: Not reported
Water System: Not reported
Well Name: Not reported
Approx. Dist To Production Well (ft): 12309.14729896477048370831451
Source of Cleanup Funding: Tank
Preliminary Site Assessment Workplan Submitted: Not reported
Preliminary Site Assessment Began: Not reported
Pollution Characterization Began: Not reported
Remediation Plan Submitted: Not reported
Remedial Action Underway: 1/7/1988
Post Remedial Action Monitoring Began: 10/1/1991
Enforcement Action Date: Not reported
Historical Max MTBE Date: Not reported
Hist Max MTBE Conc in Groundwater: Not reported
Hist Max MTBE Conc in Soil: Not reported
Significant Interim Remedial Action Taken: Yes
GW Qualifier: Not reported
Soil Qualifier: Not reported

Map ID
Direction
Distance
Elevation

MAP FINDINGS

Site

Database(s)

EDR ID Number
EPA ID Number

TEXACO #0374 (FORMER) (Continued)

S102438644

Organization: Not reported
Owner Contact: Not reported
Responsible Party: TEXACO REFINING & MARKETING
RP Address: 10 UNIVERSAL CITY PLAZA, UNIVERSAL CITY CA 91608
Program: LUST
Lat/Long: 34.0980372 / -1
Local Agency Staff: PEJ
Beneficial Use: Not reported
Priority: Not reported
Cleanup Fund Id: Not reported
Suspended: Not reported
Assigned Name: Not reported
Summary: REVISED WDR ADOPTED 08/24/87. G/W TREATMENT SYSTEM IS OPERATIONAL.
TANK REMOVED. SOIL
VENTING FOR SOIL CLEANUP IN SITU DEGRATION FOR GROUND WATER CLEANUP

CORTESE:

Name: TEXACO #0374 (FORMER)
Address: 6409 SUNSET BLVD
City,State,Zip: HOLLYWOOD, CA 90028
Region: CORTESE
Envirostor Id: Not reported
Global ID: T0603700751
Site/Facility Type: LUST CLEANUP SITE
Cleanup Status: COMPLETED - CASE CLOSED
Status Date: Not reported
Site Code: Not reported
Latitude: Not reported
Longitude: Not reported
Owner: Not reported
Enf Type: Not reported
Swat R: Not reported
Flag: active
Order No: Not reported
Waste Discharge System No: Not reported
Effective Date: Not reported
Region 2: Not reported
WID Id: Not reported
Solid Waste Id No: Not reported
Waste Management Uit Name: Not reported
File Name: Active Open

HIST CORTESE:

edr_fname: TEXACO #0374 (FORMER)
edr_fadd1: 6409 SUNSET
City,State,Zip: LOS ANGELES, CA 90028
Region: CORTESE
Facility County Code: 19
Reg By: LTNKA
Reg Id: 900280016

CERS:

Name: TEXACO #0374 (FORMER)
Address: 6409 SUNSET BLVD
City,State,Zip: HOLLYWOOD, CA 90028
Site ID: 224042

Map ID
Direction
Distance
Elevation

MAP FINDINGS

Site

Database(s)

EDR ID Number
EPA ID Number

TEXACO #0374 (FORMER) (Continued)

S102438644

CERS ID: T0603700751
CERS Description: Leaking Underground Storage Tank Cleanup Site

Affiliation:

Affiliation Type Desc: Local Agency Caseworker
Entity Name: ELOY LUNA - LOS ANGELES, CITY OF
Entity Title: Not reported
Affiliation Address: 200 North Main Street, Suite 1780
Affiliation City: LOS ANGELES
Affiliation State: CA
Affiliation Country: Not reported
Affiliation Zip: Not reported
Affiliation Phone: Not reported

Affiliation Type Desc: Regional Board Caseworker
Entity Name: YUE RONG - LOS ANGELES RWQCB (REGION 4)
Entity Title: Not reported
Affiliation Address: 320 W. 4TH ST., SUITE 200
Affiliation City: Los Angeles
Affiliation State: CA
Affiliation Country: Not reported
Affiliation Zip: Not reported
Affiliation Phone: Not reported

Z192
SSE
1/4-1/2
0.496 mi.
2620 ft.

**EASTMAN KODAK COMPANY
6677 SANTA MONICA BLVD
HOLLYWOOD, CA 90038**

**LUST S105051307
N/A**

Site 1 of 2 in cluster Z

**Relative:
Lower
Actual:
303 ft.**

LUST REG 4:
Region: 4
Regional Board: 04
County: Los Angeles
Facility Id: 900380016
Status: Case Closed
Substance: Gasoline
Substance Quantity: Not reported
Local Case No: Not reported
Case Type: Groundwater
Abatement Method Used at the Site: Not reported
Global ID: T0603700912
W Global ID: Not reported
Staff: JH
Local Agency: 19050
Cross Street: LAS PALMAS
Enforcement Type: Not reported
Date Leak Discovered: Not reported
Date Leak First Reported: 4/11/1985
Date Leak Record Entered: 12/31/1986
Date Confirmation Began: Not reported
Date Leak Stopped: Not reported
Date Case Last Changed on Database: 2/16/1998
Date the Case was Closed: 10/20/1997
How Leak Discovered: Not reported
How Leak Stopped: Not reported
Cause of Leak: UNK

Map ID
Direction
Distance
Elevation

MAP FINDINGS

Site

Database(s)

EDR ID Number
EPA ID Number

EASTMAN KODAK COMPANY (Continued)

S105051307

Leak Source: UNK
Operator: Not reported
Water System: Not reported
Well Name: Not reported
Approx. Dist To Production Well (ft): 11675.89237767658571040585847
Source of Cleanup Funding: UNK
Preliminary Site Assessment Workplan Submitted: Not reported
Preliminary Site Assessment Began: Not reported
Pollution Characterization Began: 7/14/1988
Remediation Plan Submitted: Not reported
Remedial Action Underway: Not reported
Post Remedial Action Monitoring Began: 1/10/1996
Enforcement Action Date: Not reported
Historical Max MTBE Date: Not reported
Hist Max MTBE Conc in Groundwater: Not reported
Hist Max MTBE Conc in Soil: Not reported
Significant Interim Remedial Action Taken: Yes
GW Qualifier: Not reported
Soil Qualifier: Not reported
Organization: Not reported
Owner Contact: Not reported
Responsible Party: EASTMAN KODAK COMPANY
RP Address: 901 ELMGROVE RD., ROCHESTER, NY 14653
Program: LUST
Lat/Long: 34.0907714 / -1
Local Agency Staff: PEJ
Beneficial Use: Not reported
Priority: Not reported
Cleanup Fund Id: Not reported
Suspended: Not reported
Assigned Name: Not reported
Summary: 4/8/97 LETTER RECEIVED TANKS AND
CONTAMINATED SOIL REMOVED. -4/89 UPDATE- ON AND OFFSITE ASSESSMENT
IN PROGRESS 2/16/98 RPT OF WELL
DESTRUCTION

Z193 EASTMAN KODAK COMPANY
SSE 6677 SANTA MONICA
1/4-1/2 LOS ANGELES, CA 90038

HIST CORTESE S100228970
N/A

0.496 mi.
2620 ft. Site 2 of 2 in cluster Z

Relative: HIST CORTESE:
Lower edr_fname: EASTMAN KODAK COMPANY
Actual: edr_fadd1: 6677 SANTA MONICA
303 ft. City,State,Zip: LOS ANGELES, CA 90038
Region: CORTESE
Facility County Code: 19
Reg By: LTNKA
Reg Id: 900380016

Map ID
Direction
Distance
Elevation

MAP FINDINGS

Site

Database(s)

EDR ID Number
EPA ID Number

194
ESE
1/4-1/2
0.498 mi.
2631 ft.

FIRE STATION #27
1355 CAHUENGA BLVD N
LOS ANGELES, CA 90012

HIST CORTESE
HAZMAT
CERS
LUST
SWEEPS UST
CA FID UST
Cortese

S101582937
N/A

Relative:
Lower

Actual:
336 ft.

LUST:

Name: FIRE STATION #27
Address: 1355 CAHUENGA BLVD N
City,State,Zip: LOS ANGELES, CA 90012
Lead Agency: LOS ANGELES RWQCB (REGION 4)
Case Type: LUST Cleanup Site
Geo Track: http://geotracker.waterboards.ca.gov/profile_report.asp?global_id=T0603700508
Global Id: T0603700508
Latitude: 34.0954743
Longitude: -118.3291961
Status: Completed - Case Closed
Status Date: 06/13/1997
Case Worker: YR
RB Case Number: 900120098
Local Agency: LOS ANGELES, CITY OF
File Location: Not reported
Local Case Number: Not reported
Potential Media Affect: Aquifer used for drinking water supply
Potential Contaminants of Concern: Gasoline
Site History: Not reported

LUST:

Global Id: T0603700508
Contact Type: Local Agency Caseworker
Contact Name: ELOY LUNA
Organization Name: LOS ANGELES, CITY OF
Address: 200 North Main Street, Suite 1780
City: LOS ANGELES
Email: eloy.luna@lacity.org
Phone Number: Not reported

Global Id: T0603700508
Contact Type: Regional Board Caseworker
Contact Name: YUE RONG
Organization Name: LOS ANGELES RWQCB (REGION 4)
Address: 320 W. 4TH ST., SUITE 200
City: Los Angeles
Email: yrong@waterboards.ca.gov
Phone Number: Not reported

LUST:

Global Id: T0603700508
Action Type: Other
Date: 08/25/1988
Action: Leak Reported

LUST:

Global Id: T0603700508
Status: Open - Case Begin Date
Status Date: 08/25/1988

Map ID
Direction
Distance
Elevation

MAP FINDINGS

Site

Database(s)

EDR ID Number
EPA ID Number

FIRE STATION #27 (Continued)

S101582937

Global Id: T0603700508
Status: Open - Site Assessment
Status Date: 02/09/1989

Global Id: T0603700508
Status: Open - Verification Monitoring
Status Date: 01/07/1997

Global Id: T0603700508
Status: Completed - Case Closed
Status Date: 06/13/1997

LUST REG 4:

Region: 4
Regional Board: 04
County: Los Angeles
Facility Id: 900120098
Status: Case Closed
Substance: Gasoline
Substance Quantity: Not reported
Local Case No: Not reported
Case Type: Groundwater
Abatement Method Used at the Site: Not reported
Global ID: T0603700508
W Global ID: Not reported
Staff: UNK
Local Agency: 19050
Cross Street: Not reported
Enforcement Type: Not reported
Date Leak Discovered: Not reported
Date Leak First Reported: 8/25/1988
Date Leak Record Entered: Not reported
Date Confirmation Began: Not reported
Date Leak Stopped: Not reported
Date Case Last Changed on Database: 7/25/1997
Date the Case was Closed: 6/13/1997
How Leak Discovered: Not reported
How Leak Stopped: Not reported
Cause of Leak: UNK
Leak Source: UNK
Operator: Not reported
Water System: Not reported
Well Name: Not reported
Approx. Dist To Production Well (ft): 11578.996127541595838756321511
Source of Cleanup Funding: UNK
Preliminary Site Assessment Workplan Submitted: Not reported
Preliminary Site Assessment Began: Not reported
Pollution Characterization Began: 2/9/1989
Remediation Plan Submitted: Not reported
Remedial Action Underway: Not reported
Post Remedial Action Monitoring Began: 1/7/1997
Enforcement Action Date: Not reported
Historical Max MTBE Date: Not reported
Hist Max MTBE Conc in Groundwater: Not reported
Hist Max MTBE Conc in Soil: Not reported
Significant Interim Remedial Action Taken: Not reported

Map ID
Direction
Distance
Elevation

MAP FINDINGS

Site

Database(s)

EDR ID Number
EPA ID Number

FIRE STATION #27 (Continued)

S101582937

GW Qualifier: Not reported
Soil Qualifier: Not reported
Organization: Not reported
Owner Contact: Not reported
Responsible Party: CITY OF LOS ANGELES, DPW
RP Address: 650 S. SPRING ST., SUITE 200, LOS ANGELES CA 90014-1911
Program: LUST
Lat/Long: 34.0954743 / -1
Local Agency Staff: PEJ
Beneficial Use: Not reported
Priority: Not reported
Cleanup Fund Id: Not reported
Suspended: Not reported
Assigned Name: Not reported
Summary: 5/1/97 - G.W. MONITORING REPORT RECEIVED
CONTAMINANTS INCLUDE BENZENE AND DERIVATIVES. TPH MAXIMUM 3400 PPM

SWEEPS UST:

Name: FIRE STATION #27
Address: 1355 N CAHUENGA BLVD
City: LOS ANGELES
Status: Not reported
Comp Number: 6179
Number: Not reported
Board Of Equalization: Not reported
Referral Date: Not reported
Action Date: Not reported
Created Date: Not reported
Owner Tank Id: Not reported
SWRCB Tank Id: Not reported
Tank Status: Not reported
Capacity: Not reported
Active Date: Not reported
Tank Use: Not reported
STG: Not reported
Content: Not reported
Number Of Tanks: 0

CA FID UST:

Facility ID: 19001909
Regulated By: UTNKI
Regulated ID: Not reported
Cortese Code: Not reported
SIC Code: Not reported
Facility Phone: 2134855846
Mail To: Not reported
Mailing Address: 200 N MAIN ST
Mailing Address 2: Not reported
Mailing City,St,Zip: LOS ANGELES 900280000
Contact: Not reported
Contact Phone: Not reported
DUNs Number: Not reported
NPDES Number: Not reported
EPA ID: Not reported
Comments: Not reported
Status: Inactive

Map ID
Direction
Distance
Elevation

MAP FINDINGS

Site

Database(s)

EDR ID Number
EPA ID Number

FIRE STATION #27 (Continued)

S101582937

CORTESE:

Name: FIRE STATION #27
Address: 1355 CAHUENGA BLVD N
City,State,Zip: LOS ANGELES, CA 90012
Region: CORTESE
Envirostor Id: Not reported
Global ID: T0603700508
Site/Facility Type: LUST CLEANUP SITE
Cleanup Status: COMPLETED - CASE CLOSED
Status Date: Not reported
Site Code: Not reported
Latitude: Not reported
Longitude: Not reported
Owner: Not reported
Enf Type: Not reported
Swat R: Not reported
Flag: active
Order No: Not reported
Waste Discharge System No: Not reported
Effective Date: Not reported
Region 2: Not reported
WID Id: Not reported
Solid Waste Id No: Not reported
Waste Management Uit Name: Not reported
File Name: Active Open

HIST CORTESE:

edr_fname: FIRE STATION #27
edr_fadd1: 1355 CAHUENGA
City,State,Zip: LOS ANGELES, CA 90012
Region: CORTESE
Facility County Code: 19
Reg By: LTNKA
Reg Id: 900120098

LOS ANGELES HM:

Name: LAFD - FIRE STATION
Address: 1355 N CAHUENGA BLVD
City,State,Zip: LOS ANGELES, CA 90028
Facility ID: FA0003828
Last Run Date: 06/01/2019
Status: INACTIVE

CERS:

Name: FIRE STATION #27
Address: 1355 CAHUENGA BLVD N
City,State,Zip: LOS ANGELES, CA 90012
Site ID: 197432
CERS ID: T0603700508
CERS Description: Leaking Underground Storage Tank Cleanup Site

Affiliation:

Affiliation Type Desc: Local Agency Caseworker
Entity Name: ELOY LUNA - LOS ANGELES, CITY OF
Entity Title: Not reported
Affiliation Address: 200 North Main Street, Suite 1780

Map ID
 Direction
 Distance
 Elevation

MAP FINDINGS

Site

Database(s)

EDR ID Number
 EPA ID Number

FIRE STATION #27 (Continued)

S101582937

Affiliation City: LOS ANGELES
 Affiliation State: CA
 Affiliation Country: Not reported
 Affiliation Zip: Not reported
 Affiliation Phone: Not reported

Affiliation Type Desc: Regional Board Caseworker
 Entity Name: YUE RONG - LOS ANGELES RWQCB (REGION 4)
 Entity Title: Not reported
 Affiliation Address: 320 W. 4TH ST., SUITE 200
 Affiliation City: Los Angeles
 Affiliation State: CA
 Affiliation Country: Not reported
 Affiliation Zip: Not reported
 Affiliation Phone: Not reported

AA195
SSE
1/2-1
0.534 mi.
2817 ft.

AVA HOLLYWOOD
6648, 6650 W. LEXINGTON AVENUE - 6649, 6665 W. SANTA MONICA
LOS ANGELES, CA 90038
Site 1 of 2 in cluster AA

ENVIROSTOR **S118757119**
VCP **N/A**

Relative:
Lower
Actual:
302 ft.

ENVIROSTOR:
 Name: AVA HOLLYWOOD
 Address: 6648, 6650 W. LEXINGTON AVENUE - 6649, 6665 W. SANTA MONICA BOULEWARD
 City,State,Zip: LOS ANGELES, CA 90038
 Facility ID: 60000422
 Status: Certified
 Status Date: 07/25/2018
 Site Code: 301295
 Site Type: Voluntary Cleanup
 Site Type Detailed: Voluntary Cleanup
 Acres: 3.9
 NPL: NO
 Regulatory Agencies: SMBRP
 Lead Agency: SMBRP
 Program Manager: Not reported
 Supervisor: Juli Propes
 Division Branch: Cleanup Chatsworth
 Assembly: 50
 Senate: 26
 Special Program: Voluntary Cleanup Program
 Restricted Use: NO
 Site Mgmt Req: NONE SPECIFIED
 Funding: Responsible Party
 Latitude: 34.09077
 Longitude: -118.3347
 APN: 553-202-2008, 553-202-2010, 553-202-2019, 553-202-2024, 553-202-2025
 Past Use: FUEL - VEHICLE STORAGE/ REFUELING, MANUFACTURING - LUMBER/WOOD PRODUCTS, MANUFACTURING - OTHER, VEHICLE MAINTENANCE, TRANSPORTATION - WAREHOUSING

Potential COC: Asbestos Containing Materials (ACM Lead Tetrachloroethylene (PCE
 Confirmed COC: 40001-NO Tetrachloroethylene (PCE 30013-NO
 Potential Description: IA, OTH, SOIL, SV
 Alias Name: La Pietre
 Alias Type: Alternate Name
 Alias Name: 553-202-2008

Map ID
Direction
Distance
Elevation

MAP FINDINGS

Site

Database(s)

EDR ID Number
EPA ID Number

AVA HOLLYWOOD (Continued)

S118757119

Alias Type: APN
Alias Name: 553-202-2010
Alias Type: APN
Alias Name: 553-202-2019
Alias Type: APN
Alias Name: 553-202-2024
Alias Type: APN
Alias Name: 553-202-2025
Alias Type: APN
Alias Name: 110033607461
Alias Type: EPA (FRS #)
Alias Name: 301295
Alias Type: Project Code (Site Code)
Alias Name: 60000422
Alias Type: Envirostor ID Number

Completed Info:

Completed Area Name: PROJECT WIDE
Completed Sub Area Name: Not reported
Completed Document Type: Standard Voluntary Agreement
Completed Date: 02/15/2007
Comments: VCA Executed

Completed Area Name: PROJECT WIDE
Completed Sub Area Name: Not reported
Completed Document Type: Preliminary Endangerment Assessment Report
Completed Date: 07/16/2007
Comments: Not reported

Completed Area Name: PROJECT WIDE
Completed Sub Area Name: Not reported
Completed Document Type: Site Characterization Report
Completed Date: 07/16/2007
Comments: Not reported

Completed Area Name: PROJECT WIDE
Completed Sub Area Name: Not reported
Completed Document Type: Fieldwork
Completed Date: 06/12/2008
Comments: Fieldwork for the Soil Gas and Ground water monitoring well installation has started. Estimated to be completed in 2 weeks.

Completed Area Name: PROJECT WIDE
Completed Sub Area Name: Not reported
Completed Document Type: Site Characterization Workplan
Completed Date: 03/06/2008
Comments: On March 6, 2008, the Department of Toxic Substances Control (DTSC) reviewed the document titled "Supplemental Assessments for Impacts in Soil Vapor, Soil and Ground Water" (California Environmental, January 2008) for La Pietre Site. DTSC comments were to be addressed in the field activities and implementation report.

Completed Area Name: PROJECT WIDE
Completed Sub Area Name: Not reported
Completed Document Type: Voluntary Cleanup Agreement Termination Notification
Completed Date: 08/16/2010
Comments: VCA Terminated.

Map ID
Direction
Distance
Elevation

MAP FINDINGS

Site

Database(s)

EDR ID Number
EPA ID Number

AVA HOLLYWOOD (Continued)

S118757119

Completed Area Name: OU - Kodak Parcel
Completed Sub Area Name: Not reported
Completed Document Type: Preliminary Endangerment Assessment Report
Completed Date: 12/05/2012
Comments: No Further Action Issued towards the "Kodak Parcel" by DTSC. Rest of the parcel's require investigation.

Completed Area Name: La Pietra Site
Completed Sub Area Name: Not reported
Completed Document Type: Site Characterization Workplan
Completed Date: 07/30/2016
Comments: Workplan Completed

Completed Area Name: La Pietra Site
Completed Sub Area Name: Not reported
Completed Document Type: Site Characterization Report
Completed Date: 10/26/2016
Comments: Site Characterization was completed a removal action will be conducted.

Completed Area Name: PROJECT WIDE
Completed Sub Area Name: Not reported
Completed Document Type: Removal Action Workplan
Completed Date: 10/03/2016
Comments: Draft Removal Action work plan was approved for public review.

Completed Area Name: La Pietra Site
Completed Sub Area Name: Not reported
Completed Document Type: Risk Assessment Report
Completed Date: 10/24/2016
Comments: HRA was completed

Completed Area Name: PROJECT WIDE
Completed Sub Area Name: Not reported
Completed Document Type: Removal Action Workplan
Completed Date: 12/07/2016
Comments: Not reported

Completed Area Name: La Pietra Site
Completed Sub Area Name: Not reported
Completed Document Type: Remedial Action Completion Report
Completed Date: 07/06/2017
Comments: Not reported

Completed Area Name: PROJECT WIDE
Completed Sub Area Name: Not reported
Completed Document Type: Correspondence
Completed Date: 09/10/2009
Comments: Signed and dated as of 9/10/2009

Completed Area Name: PROJECT WIDE
Completed Sub Area Name: Not reported
Completed Document Type: Correspondence
Completed Date: 03/03/2010
Comments: Not reported

Completed Area Name: PROJECT WIDE

Map ID
Direction
Distance
Elevation

MAP FINDINGS

Site

Database(s)

EDR ID Number
EPA ID Number

AVA HOLLYWOOD (Continued)

S118757119

Completed Sub Area Name: Not reported
Completed Document Type: Letter - Demand
Completed Date: 07/15/2010
Comments: Sent 3rd collection letter to RP's of La Pietra Project.

Completed Area Name: PROJECT WIDE
Completed Sub Area Name: Not reported
Completed Document Type: Standard Voluntary Agreement
Completed Date: 09/04/2015
Comments: VCA signed and executed

Completed Area Name: OU - Kodak Parcel
Completed Sub Area Name: Not reported
Completed Document Type: Standard Voluntary Agreement
Completed Date: 11/13/2012
Comments: VCA signed on 11/9/2012, uploaded 11/13/2012

Completed Area Name: PROJECT WIDE
Completed Sub Area Name: Not reported
Completed Document Type: Letter - Demand
Completed Date: 09/07/2012
Comments: Demand letter sent out

Completed Area Name: PROJECT WIDE
Completed Sub Area Name: Not reported
Completed Document Type: CEQA - Notice of Exemption
Completed Date: 11/07/2016
Comments: Addendum Completed and signed

Completed Area Name: PROJECT WIDE
Completed Sub Area Name: Not reported
Completed Document Type: Certification
Completed Date: 06/28/2018
Comments: Not reported

Future Area Name: Not reported
Future Sub Area Name: Not reported
Future Document Type: Not reported
Future Due Date: Not reported
Schedule Area Name: Not reported
Schedule Sub Area Name: Not reported
Schedule Document Type: Not reported
Schedule Due Date: Not reported
Schedule Revised Date: Not reported

VCP:

Name: AVA HOLLYWOOD
Address: 6648, 6650 W. LEXINGTON AVENUE - 6649, 6665 W. SANTA MONICA BOULEWARD
City,State,Zip: LOS ANGELES, CA 90038
Facility ID: 60000422
Site Type: Voluntary Cleanup
Site Type Detail: Voluntary Cleanup
Site Mgmt. Req.: NONE SPECIFIED
Acres: 3.9
National Priorities List: NO
Cleanup Oversight Agencies: SMBRP
Lead Agency: SMBRP

Map ID
Direction
Distance
Elevation

MAP FINDINGS

Site

Database(s)

EDR ID Number
EPA ID Number

AVA HOLLYWOOD (Continued)

S118757119

Lead Agency Description: DTSC - Site Cleanup Program
Project Manager: Not reported
Supervisor: Juli Propes
Division Branch: Cleanup Chatsworth
Site Code: 301295
Assembly: 50
Senate: 26
Special Programs Code: Voluntary Cleanup Program
Status: Certified
Status Date: 07/25/2018
Restricted Use: NO
Funding: Responsible Party
Lat/Long: 34.09077 / -118.3347
APN: 553-202-2008, 553-202-2010, 553-202-2019, 553-202-2024, 553-202-2025
Past Use: FUEL - VEHICLE STORAGE/ REFUELING, MANUFACTURING - LUMBER/WOOD PRODUCTS, MANUFACTURING - OTHER, VEHICLE MAINTENANCE, TRANSPORTATION - WAREHOUSING

Potential COC: 40001, 30013, 30022
Confirmed COC: 40001-NO,30022,30013-NO
Potential Description: IA, OTH, SOIL, SV
Alias Name: La Pietre
Alias Type: Alternate Name
Alias Name: 553-202-2008
Alias Type: APN
Alias Name: 553-202-2010
Alias Type: APN
Alias Name: 553-202-2019
Alias Type: APN
Alias Name: 553-202-2024
Alias Type: APN
Alias Name: 553-202-2025
Alias Type: APN
Alias Name: 110033607461
Alias Type: EPA (FRS #)
Alias Name: 301295
Alias Type: Project Code (Site Code)
Alias Name: 60000422
Alias Type: Envirostor ID Number

Completed Info:

Completed Area Name: PROJECT WIDE
Completed Sub Area Name: Not reported
Completed Document Type: Standard Voluntary Agreement
Completed Date: 02/15/2007
Comments: VCA Executed

Completed Area Name: PROJECT WIDE
Completed Sub Area Name: Not reported
Completed Document Type: Preliminary Endangerment Assessment Report
Completed Date: 07/16/2007
Comments: Not reported

Completed Area Name: PROJECT WIDE
Completed Sub Area Name: Not reported
Completed Document Type: Site Characterization Report
Completed Date: 07/16/2007
Comments: Not reported

Map ID
Direction
Distance
Elevation

MAP FINDINGS

Site

Database(s)

EDR ID Number
EPA ID Number

AVA HOLLYWOOD (Continued)

S118757119

Completed Area Name: PROJECT WIDE
Completed Sub Area Name: Not reported
Completed Document Type: Fieldwork
Completed Date: 06/12/2008
Comments: Fieldwork for the Soil Gas and Ground water monitoring well installation has started. Estimated to be completed in 2 weeks.

Completed Area Name: PROJECT WIDE
Completed Sub Area Name: Not reported
Completed Document Type: Site Characterization Workplan
Completed Date: 03/06/2008
Comments: On March 6, 2008, the Department of Toxic Substances Control (DTSC) reviewed the document titled "Supplemental Assessments for Impacts in Soil Vapor, Soil and Ground Water" (California Environmental, January 2008) for La Pietre Site. DTSC comments were to be addressed in the field activities and implementation report.

Completed Area Name: PROJECT WIDE
Completed Sub Area Name: Not reported
Completed Document Type: Voluntary Cleanup Agreement Termination Notification
Completed Date: 08/16/2010
Comments: VCA Terminated.

Completed Area Name: OU - Kodak Parcel
Completed Sub Area Name: Not reported
Completed Document Type: Preliminary Endangerment Assessment Report
Completed Date: 12/05/2012
Comments: No Further Action Issued towards the "Kodak Parcel" by DTSC. Rest of the parcel's require investigation.

Completed Area Name: La Pietra Site
Completed Sub Area Name: Not reported
Completed Document Type: Site Characterization Workplan
Completed Date: 07/30/2016
Comments: Workplan Completed

Completed Area Name: La Pietra Site
Completed Sub Area Name: Not reported
Completed Document Type: Site Characterization Report
Completed Date: 10/26/2016
Comments: Site Characterization was completed a removal action will be conducted.

Completed Area Name: PROJECT WIDE
Completed Sub Area Name: Not reported
Completed Document Type: Removal Action Workplan
Completed Date: 10/03/2016
Comments: Draft Removal Action work plan was approved for public review.

Completed Area Name: La Pietra Site
Completed Sub Area Name: Not reported
Completed Document Type: Risk Assessment Report
Completed Date: 10/24/2016
Comments: HRA was completed

Completed Area Name: PROJECT WIDE
Completed Sub Area Name: Not reported

Map ID
Direction
Distance
Elevation

MAP FINDINGS

Site

Database(s)

EDR ID Number
EPA ID Number

AVA HOLLYWOOD (Continued)

S118757119

Completed Document Type: Removal Action Workplan
Completed Date: 12/07/2016
Comments: Not reported

Completed Area Name: La Pietra Site
Completed Sub Area Name: Not reported
Completed Document Type: Remedial Action Completion Report
Completed Date: 07/06/2017
Comments: Not reported

Completed Area Name: PROJECT WIDE
Completed Sub Area Name: Not reported
Completed Document Type: Correspondence
Completed Date: 09/10/2009
Comments: Signed and dated as of 9/10/2009

Completed Area Name: PROJECT WIDE
Completed Sub Area Name: Not reported
Completed Document Type: Correspondence
Completed Date: 03/03/2010
Comments: Not reported

Completed Area Name: PROJECT WIDE
Completed Sub Area Name: Not reported
Completed Document Type: Letter - Demand
Completed Date: 07/15/2010
Comments: Sent 3rd collection letter to RP's of La Pietra Project.

Completed Area Name: PROJECT WIDE
Completed Sub Area Name: Not reported
Completed Document Type: Standard Voluntary Agreement
Completed Date: 09/04/2015
Comments: VCA signed and executed

Completed Area Name: OU - Kodak Parcel
Completed Sub Area Name: Not reported
Completed Document Type: Standard Voluntary Agreement
Completed Date: 11/13/2012
Comments: VCA signed on 11/9/2012, uploaded 11/13/2012

Completed Area Name: PROJECT WIDE
Completed Sub Area Name: Not reported
Completed Document Type: Letter - Demand
Completed Date: 09/07/2012
Comments: Demand letter sent out

Completed Area Name: PROJECT WIDE
Completed Sub Area Name: Not reported
Completed Document Type: CEQA - Notice of Exemption
Completed Date: 11/07/2016
Comments: Addendum Completed and signed

Completed Area Name: PROJECT WIDE
Completed Sub Area Name: Not reported
Completed Document Type: Certification
Completed Date: 06/28/2018
Comments: Not reported

Map ID
 Direction
 Distance
 Elevation

MAP FINDINGS

Site

Database(s)

EDR ID Number
 EPA ID Number

AVA HOLLYWOOD (Continued)

S118757119

Future Area Name: Not reported
 Future Sub Area Name: Not reported
 Future Document Type: Not reported
 Future Due Date: Not reported
 Schedule Area Name: Not reported
 Schedule Sub Area Name: Not reported
 Schedule Document Type: Not reported
 Schedule Due Date: Not reported
 Schedule Revised Date: Not reported

196
South
1/2-1
0.535 mi.
2827 ft.

Relative:
Lower

Actual:
299 ft.

EASTMAN KODAK COMPANY
6700 SANTA MONICA BLVD
HOLLYWOOD, CA 90038

DEED S109348450
CERS N/A
ENVIROSTOR
LUST
VCP
Cortese

ENVIROSTOR:

Name: KODAK HOLLYWOOD CAMPUS
 Address: 6700 SANTA MONICA BOULEVARD & 1017 NORTH LAS PALMAS
 City,State,Zip: LOS ANGELES, CA 90038
 Facility ID: 60002229
 Status: Certified O&M - Land Use Restrictions Only
 Status Date: 04/14/2017
 Site Code: 301718
 Site Type: Voluntary Cleanup
 Site Type Detailed: Voluntary Cleanup
 Acres: 4.25
 NPL: NO
 Regulatory Agencies: SMBRP
 Lead Agency: SMBRP
 Program Manager: Laura Radke
 Supervisor: Juli Propes
 Division Branch: Cleanup Chatsworth
 Assembly: , 50
 Senate: , 26
 Special Program: Voluntary Cleanup Program
 Restricted Use: YES
 Site Mgmt Req: NONE SPECIFIED
 Funding: Responsible Party
 Latitude: 34.09
 Longitude: -118.3363
 APN: NONE SPECIFIED
 Past Use: NONE SPECIFIED
 Potential COC: NONE SPECIFIED
 Confirmed COC: NONE SPECIFIED
 Potential Description: NONE SPECIFIED
 Alias Name: 301718
 Alias Type: Project Code (Site Code)
 Alias Name: 60002229
 Alias Type: Envirostor ID Number

Completed Info:

Completed Area Name: PROJECT WIDE
 Completed Sub Area Name: Not reported
 Completed Document Type: Land Use Restriction Monitoring Report
 Completed Date: 11/04/2020
 Comments: Not reported

Map ID
Direction
Distance
Elevation

MAP FINDINGS

Site

Database(s)

EDR ID Number
EPA ID Number

EASTMAN KODAK COMPANY (Continued)

S109348450

Completed Area Name: PROJECT WIDE
Completed Sub Area Name: Not reported
Completed Document Type: Site Characterization Report
Completed Date: 09/08/2016
Comments: LUC is required.

Completed Area Name: PROJECT WIDE
Completed Sub Area Name: Not reported
Completed Document Type: Land Use Restriction Monitoring Report
Completed Date: 11/14/2018
Comments: Not reported

Completed Area Name: PROJECT WIDE
Completed Sub Area Name: Not reported
Completed Document Type: Land Use Restriction Monitoring Report
Completed Date: 07/26/2019
Comments: Not reported

Completed Area Name: PROJECT WIDE
Completed Sub Area Name: Not reported
Completed Document Type: Land Use Restriction
Completed Date: 02/09/2017
Comments: Not reported

Completed Area Name: PROJECT WIDE
Completed Sub Area Name: Not reported
Completed Document Type: Standard Voluntary Agreement
Completed Date: 09/21/2015
Comments: VCA fully executed

Completed Area Name: PROJECT WIDE
Completed Sub Area Name: Not reported
Completed Document Type: Certification
Completed Date: 03/15/2017
Comments: Not reported

Completed Area Name: PROJECT WIDE
Completed Sub Area Name: Not reported
Completed Document Type: Correspondence
Completed Date: 10/11/2018
Comments: Certified mail October 12, 2018

Completed Area Name: PROJECT WIDE
Completed Sub Area Name: Not reported
Completed Document Type: Annual Oversight Cost Estimate
Completed Date: 09/10/2020
Comments: Not reported

Completed Area Name: PROJECT WIDE
Completed Sub Area Name: Not reported
Completed Document Type: Annual Oversight Cost Estimate
Completed Date: 09/24/2019
Comments: Not reported

Completed Area Name: PROJECT WIDE
Completed Sub Area Name: Not reported
Completed Document Type: Annual Oversight Cost Estimate

Map ID
Direction
Distance
Elevation

MAP FINDINGS

Site

Database(s)

EDR ID Number
EPA ID Number

EASTMAN KODAK COMPANY (Continued)

S109348450

Completed Date: 01/23/2019
Comments: COMPLETE

Future Area Name: PROJECT WIDE
Future Sub Area Name: Not reported
Future Document Type: 5 Year Review Reports
Future Due Date: 2022
Schedule Area Name: Not reported
Schedule Sub Area Name: Not reported
Schedule Document Type: Not reported
Schedule Due Date: Not reported
Schedule Revised Date: Not reported

LUST:

Name: EASTMAN KODAK COMPANY
Address: 6700 SANTA MONICA BLVD
City,State,Zip: HOLLYWOOD, CA 90038
Lead Agency: LOS ANGELES RWQCB (REGION 4)
Case Type: LUST Cleanup Site
Geo Track: http://geotracker.waterboards.ca.gov/profile_report.asp?global_id=T0603700912
Global Id: T0603700912
Latitude: 34.0907714
Longitude: -118.3355612
Status: Completed - Case Closed
Status Date: 10/20/1997
Case Worker: JH
RB Case Number: 900380016
Local Agency: LOS ANGELES, CITY OF
File Location: Not reported
Local Case Number: Not reported
Potential Media Affect: Aquifer used for drinking water supply
Potential Contaminants of Concern: Gasoline
Site History: Not reported

LUST:

Global Id: T0603700912
Contact Type: Local Agency Caseworker
Contact Name: ELOY LUNA
Organization Name: LOS ANGELES, CITY OF
Address: 200 North Main Street, Suite 1780
City: LOS ANGELES
Email: eloy.luna@lacity.org
Phone Number: Not reported

Global Id: T0603700912
Contact Type: Regional Board Caseworker
Contact Name: JAY HUANG
Organization Name: LOS ANGELES RWQCB (REGION 4)
Address: 320 WEST 4TH STREET, SUITE 200
City: LOS ANGELES
Email: jhuang@waterboards.ca.gov
Phone Number: 2135766711

LUST:

Global Id: T0603700912
Action Type: Other
Date: 04/11/1985

Map ID
Direction
Distance
Elevation

MAP FINDINGS

Site

Database(s)

EDR ID Number
EPA ID Number

EASTMAN KODAK COMPANY (Continued)

S109348450

Action: Leak Reported

Global Id: T0603700912
Action Type: ENFORCEMENT
Date: 11/13/2008
Action: Staff Letter

LUST:

Global Id: T0603700912
Status: Open - Case Begin Date
Status Date: 04/11/1985

Global Id: T0603700912
Status: Open - Site Assessment
Status Date: 07/14/1988

Global Id: T0603700912
Status: Open - Verification Monitoring
Status Date: 01/10/1996

Global Id: T0603700912
Status: Completed - Case Closed
Status Date: 10/20/1997

Name: KODAK FACILITY FORMER
Address: 6700 SANTA MONICA BLVD
City,State,Zip: HOLLYWOOD, CA 90038
Lead Agency: DEPARTMENT OF TOXIC SUBSTANCES CONTROL
Case Type: LUST Cleanup Site
Geo Track: http://geotracker.waterboards.ca.gov/profile_report.asp?global_id=T1000007706
Global Id: T1000007706
Latitude: 34.09038
Longitude: -118.33673
Status: Open - Site Assessment
Status Date: 01/06/2016
Case Worker: Not reported
RB Case Number: Not reported
Local Agency: Not reported
File Location: Not reported
Local Case Number: 900380016A
Potential Media Affect: Not reported
Potential Contaminants of Concern: Not reported
Site History: Not reported

LUST:

Global Id: T1000007706
Contact Type: Regional Board Caseworker
Contact Name: JAMES RYAN
Organization Name: LOS ANGELES RWQCB (REGION 4)
Address: West 4th Street, Suite 200
City: LOS ANGELES
Email: jamesw.ryan@waterboards.ca.gov
Phone Number: 2135766711

LUST:

Global Id: T1000007706

Map ID
Direction
Distance
Elevation

MAP FINDINGS

Site

Database(s)

EDR ID Number
EPA ID Number

EASTMAN KODAK COMPANY (Continued)

S109348450

Action Type: RESPONSE
Date: 03/21/2016
Action: Other Report / Document

Global Id: T1000007706
Action Type: ENFORCEMENT
Date: 02/18/2016
Action: Staff Letter

Global Id: T1000007706
Action Type: ENFORCEMENT
Date: 01/06/2016
Action: Staff Letter

Global Id: T1000007706
Action Type: ENFORCEMENT
Date: 09/19/2015
Action: Referral to Regional Board

Global Id: T1000007706
Action Type: ENFORCEMENT
Date: 08/02/2016
Action: Referral to Other State Agency

Global Id: T1000007706
Action Type: Other
Date: 09/19/2015
Action: Leak Began

Global Id: T1000007706
Action Type: Other
Date: 09/19/2015
Action: Leak Discovery

Global Id: T1000007706
Action Type: Other
Date: 09/19/2015
Action: Leak Reported

LUST:

Global Id: T1000007706
Status: Open - Case Begin Date
Status Date: 09/19/2015

Global Id: T1000007706
Status: Open - Inactive
Status Date: 09/19/2015

Global Id: T1000007706
Status: Open - Site Assessment
Status Date: 01/06/2016

VCP:

Name: KODAK HOLLYWOOD CAMPUS
Address: 6700 SANTA MONICA BOULEVARD & 1017 NORTH LAS PALMAS

Map ID
Direction
Distance
Elevation

MAP FINDINGS

Site

Database(s)

EDR ID Number
EPA ID Number

EASTMAN KODAK COMPANY (Continued)

S109348450

City,State,Zip: LOS ANGELES, CA 90038
Facility ID: 60002229
Site Type: Voluntary Cleanup
Site Type Detail: Voluntary Cleanup
Site Mgmt. Req.: NONE SPECIFIED
Acres: 4.25
National Priorities List: NO
Cleanup Oversight Agencies: SMBRP
Lead Agency: SMBRP
Lead Agency Description: DTSC - Site Cleanup Program
Project Manager: Laura Radke
Supervisor: Juli Propes
Division Branch: Cleanup Chatsworth
Site Code: 301718
Assembly: , 50
Senate: , 26
Special Programs Code: Voluntary Cleanup Program
Status: Certified O&M - Land Use Restrictions Only
Status Date: 04/14/2017
Restricted Use: YES
Funding: Responsible Party
Lat/Long: 34.09 / -118.3363
APN: NONE SPECIFIED
Past Use: NONE SPECIFIED
Potential COC: NONE SPECIFIED
Confirmed COC: NONE SPECIFIED
Potential Description: NONE SPECIFIED
Alias Name: 301718
Alias Type: Project Code (Site Code)
Alias Name: 60002229
Alias Type: Envirostor ID Number

Completed Info:

Completed Area Name: PROJECT WIDE
Completed Sub Area Name: Not reported
Completed Document Type: Land Use Restriction Monitoring Report
Completed Date: 11/04/2020
Comments: Not reported

Completed Area Name: PROJECT WIDE
Completed Sub Area Name: Not reported
Completed Document Type: Site Characterization Report
Completed Date: 09/08/2016
Comments: LUC is required.

Completed Area Name: PROJECT WIDE
Completed Sub Area Name: Not reported
Completed Document Type: Land Use Restriction Monitoring Report
Completed Date: 11/14/2018
Comments: Not reported

Completed Area Name: PROJECT WIDE
Completed Sub Area Name: Not reported
Completed Document Type: Land Use Restriction Monitoring Report
Completed Date: 07/26/2019
Comments: Not reported

Completed Area Name: PROJECT WIDE

Map ID
Direction
Distance
Elevation

MAP FINDINGS

Site

Database(s)

EDR ID Number
EPA ID Number

EASTMAN KODAK COMPANY (Continued)

S109348450

Completed Sub Area Name: Not reported
Completed Document Type: Land Use Restriction
Completed Date: 02/09/2017
Comments: Not reported

Completed Area Name: PROJECT WIDE
Completed Sub Area Name: Not reported
Completed Document Type: Standard Voluntary Agreement
Completed Date: 09/21/2015
Comments: VCA fully executed

Completed Area Name: PROJECT WIDE
Completed Sub Area Name: Not reported
Completed Document Type: Certification
Completed Date: 03/15/2017
Comments: Not reported

Completed Area Name: PROJECT WIDE
Completed Sub Area Name: Not reported
Completed Document Type: Correspondence
Completed Date: 10/11/2018
Comments: Certified mail October 12, 2018

Completed Area Name: PROJECT WIDE
Completed Sub Area Name: Not reported
Completed Document Type: Annual Oversight Cost Estimate
Completed Date: 09/10/2020
Comments: Not reported

Completed Area Name: PROJECT WIDE
Completed Sub Area Name: Not reported
Completed Document Type: Annual Oversight Cost Estimate
Completed Date: 09/24/2019
Comments: Not reported

Completed Area Name: PROJECT WIDE
Completed Sub Area Name: Not reported
Completed Document Type: Annual Oversight Cost Estimate
Completed Date: 01/23/2019
Comments: COMPLETE

Future Area Name: PROJECT WIDE
Future Sub Area Name: Not reported
Future Document Type: 5 Year Review Reports
Future Due Date: 2022
Schedule Area Name: Not reported
Schedule Sub Area Name: Not reported
Schedule Document Type: Not reported
Schedule Due Date: Not reported
Schedule Revised Date: Not reported

DEED:

Name: KODAK HOLLYWOOD CAMPUS
Address: 6700 SANTA MONICA BOULEVARD & 1017 NORTH LAS PALMAS
City,State,Zip: LOS ANGELES, CA 90038
Envirostor ID: 60002229
Area: PROJECT WIDE

Map ID
Direction
Distance
Elevation

MAP FINDINGS

Site

Database(s)

EDR ID Number
EPA ID Number

EASTMAN KODAK COMPANY (Continued)

S109348450

Sub Area: Not reported
Site Type: VOLUNTARY CLEANUP
Status: CERTIFIED O&M - LAND USE RESTRICTIONS ONLY
Agency: Not reported
Covenant Uploaded: Not reported
Deed Date(s): Not reported
File Name: Envirostor Land Use Restrictions

CORTESE:

Name: KODAK FACILITY FORMER
Address: 6700 SANTA MONICA BLVD
City,State,Zip: HOLLYWOOD, CA 90038
Region: CORTESE
Envirostor Id: Not reported
Global ID: T10000007706
Site/Facility Type: LUST CLEANUP SITE
Cleanup Status: OPEN - SITE ASSESSMENT
Status Date: Not reported
Site Code: Not reported
Latitude: Not reported
Longitude: Not reported
Owner: Not reported
Enf Type: Not reported
Swat R: Not reported
Flag: active
Order No: Not reported
Waste Discharge System No: Not reported
Effective Date: Not reported
Region 2: Not reported
WID Id: Not reported
Solid Waste Id No: Not reported
Waste Management Uit Name: Not reported
File Name: Active Open

Name: EASTMAN KODAK COMPANY
Address: 6700 SANTA MONICA BLVD
City,State,Zip: HOLLYWOOD, CA 90038
Region: CORTESE
Envirostor Id: Not reported
Global ID: T0603700912
Site/Facility Type: LUST CLEANUP SITE
Cleanup Status: COMPLETED - CASE CLOSED
Status Date: Not reported
Site Code: Not reported
Latitude: Not reported
Longitude: Not reported
Owner: Not reported
Enf Type: Not reported
Swat R: Not reported
Flag: active
Order No: Not reported
Waste Discharge System No: Not reported
Effective Date: Not reported
Region 2: Not reported
WID Id: Not reported
Solid Waste Id No: Not reported
Waste Management Uit Name: Not reported

Map ID
Direction
Distance
Elevation

MAP FINDINGS

Site

Database(s)
EDR ID Number
EPA ID Number

EASTMAN KODAK COMPANY (Continued)

S109348450

File Name: Active Open

CERS:

Name: EASTMAN KODAK COMPANY
Address: 6700 SANTA MONICA BLVD
City,State,Zip: HOLLYWOOD, CA 90038
Site ID: 256313
CERS ID: T0603700912
CERS Description: Leaking Underground Storage Tank Cleanup Site

Affiliation:

Affiliation Type Desc: Local Agency Caseworker
Entity Name: ELOY LUNA - LOS ANGELES, CITY OF
Entity Title: Not reported
Affiliation Address: 200 North Main Street, Suite 1780
Affiliation City: LOS ANGELES
Affiliation State: CA
Affiliation Country: Not reported
Affiliation Zip: Not reported
Affiliation Phone: Not reported

Affiliation Type Desc: Regional Board Caseworker
Entity Name: JAY HUANG - LOS ANGELES RWQCB (REGION 4)
Entity Title: Not reported
Affiliation Address: 320 WEST 4TH STREET, SUITE 200
Affiliation City: LOS ANGELES
Affiliation State: CA
Affiliation Country: Not reported
Affiliation Zip: Not reported
Affiliation Phone: 2135766711

Name: KODAK FACILITY FORMER
Address: 6700 SANTA MONICA BLVD
City,State,Zip: HOLLYWOOD, CA 90038
Site ID: 358292
CERS ID: T10000007706
CERS Description: Leaking Underground Storage Tank Cleanup Site

Affiliation:

Affiliation Type Desc: Regional Board Caseworker
Entity Name: JAMES RYAN - LOS ANGELES RWQCB (REGION 4)
Entity Title: Not reported
Affiliation Address: West 4th Street, Suite 200
Affiliation City: LOS ANGELES
Affiliation State: CA
Affiliation Country: Not reported
Affiliation Zip: Not reported
Affiliation Phone: 2135766711

Map ID
Direction
Distance
Elevation

MAP FINDINGS

Site

Database(s)

EDR ID Number
EPA ID Number

AA197
SSE
1/2-1
0.541 mi.
2857 ft.

PRODUCERS & QUANTITY PHOTO'S, INC.
6660 SANTA MONICA BOULEVARD
HOLLYWOOD, CA 90038

ENVIROSTOR **S110494207**
N/A

Site 2 of 2 in cluster AA

Relative:
Lower
Actual:
300 ft.

ENVIROSTOR:
Name: PRODUCERS & QUANTITY PHOTO'S, INC.
Address: 6660 SANTA MONICA BOULEVARD
City,State,Zip: HOLLYWOOD, CA 90038
Facility ID: 71003285
Status: Refer: Other Agency
Status Date: Not reported
Site Code: Not reported
Site Type: Tiered Permit
Site Type Detailed: Tiered Permit
Acres: Not reported
NPL: NO
Regulatory Agencies: NONE SPECIFIED
Lead Agency: NONE SPECIFIED
Program Manager: Not reported
Supervisor: Not reported
Division Branch: Cleanup Chatsworth
Assembly: 50
Senate: 26
Special Program: Not reported
Restricted Use: NO
Site Mgmt Req: NONE SPECIFIED
Funding: Not reported
Latitude: 34.09042
Longitude: -118.3351
APN: NONE SPECIFIED
Past Use: NONE SPECIFIED
Potential COC: NONE SPECIFIED
Confirmed COC: NONE SPECIFIED
Potential Description: NONE SPECIFIED
Alias Name: CAL000077189
Alias Type: EPA Identification Number
Alias Name: 71003285
Alias Type: Envirostor ID Number

Completed Info:
Completed Area Name: Not reported
Completed Sub Area Name: Not reported
Completed Document Type: Not reported
Completed Date: Not reported
Comments: Not reported

Future Area Name: Not reported
Future Sub Area Name: Not reported
Future Document Type: Not reported
Future Due Date: Not reported
Schedule Area Name: Not reported
Schedule Sub Area Name: Not reported
Schedule Document Type: Not reported
Schedule Due Date: Not reported
Schedule Revised Date: Not reported

Map ID
Direction
Distance
Elevation

MAP FINDINGS

Site

Database(s)

EDR ID Number
EPA ID Number

198
SW
1/2-1
0.597 mi.
3151 ft.

ESSEX MONARCH SITE
7113 & 7119 SANTA MONICA BOULEVARD AND 111 N. LA BREA AVENUE
WEST HOLLYWOOD, CA 90046

ENVIROSTOR **S111752597**
VCP **N/A**

Relative:
Lower
Actual:
291 ft.

ENVIROSTOR:
Name: ESSEX MONARCH SITE
Address: 7113 & 7119 SANTA MONICA BOULEVARD AND 111 N. LA BREA AVENUE
City,State,Zip: WEST HOLLYWOOD, CA 90046
Facility ID: 60001653
Status: No Further Action
Status Date: 08/12/2014
Site Code: 301555
Site Type: Voluntary Cleanup
Site Type Detailed: Voluntary Cleanup
Acres: 1.4
NPL: NO
Regulatory Agencies: SMBRP
Lead Agency: SMBRP
Program Manager: Not reported
Supervisor: Philip Chandler
Division Branch: Cleanup Chatsworth
Assembly: 42
Senate: 26
Special Program: Voluntary Cleanup Program
Restricted Use: NO
Site Mgmt Req: NONE SPECIFIED
Funding: Responsible Party
Latitude: 34.09115
Longitude: -118.3447
APN: NONE SPECIFIED
Past Use: NONE SPECIFIED
Potential COC: NONE SPECIFIED
Confirmed COC: NONE SPECIFIED
Potential Description: NONE SPECIFIED
Alias Name: Santa Monica Apartments
Alias Type: Former Project ID
Alias Name: 301555
Alias Type: Project Code (Site Code)
Alias Name: 60001653
Alias Type: Envirostor ID Number

Completed Info:
Completed Area Name: PROJECT WIDE
Completed Sub Area Name: Not reported
Completed Document Type: Site Characterization Report
Completed Date: 06/18/2013
Comments: Not reported

Completed Area Name: PROJECT WIDE
Completed Sub Area Name: Not reported
Completed Document Type: Risk Assessment Report
Completed Date: 02/26/2014
Comments: Not reported

Completed Area Name: PROJECT WIDE
Completed Sub Area Name: Not reported
Completed Document Type: Voluntary Cleanup Agreement Termination Notification
Completed Date: 06/27/2014

Map ID
Direction
Distance
Elevation

MAP FINDINGS

Site

Database(s)

EDR ID Number
EPA ID Number

ESSEX MONARCH SITE (Continued)

S111752597

Comments: Not reported

Completed Area Name: PROJECT WIDE
Completed Sub Area Name: Not reported
Completed Document Type: Standard Voluntary Agreement
Completed Date: 01/17/2013
Comments: VCA for review and evaluation of previous site characterization data

Future Area Name: Not reported
Future Sub Area Name: Not reported
Future Document Type: Not reported
Future Due Date: Not reported
Schedule Area Name: Not reported
Schedule Sub Area Name: Not reported
Schedule Document Type: Not reported
Schedule Due Date: Not reported
Schedule Revised Date: Not reported

VCP:

Name: ESSEX MONARCH SITE
Address: 7113 & 7119 SANTA MONICA BOULEVARD AND 111 N. LA BREA AVENUE
City,State,Zip: WEST HOLLYWOOD, CA 90046
Facility ID: 60001653
Site Type: Voluntary Cleanup
Site Type Detail: Voluntary Cleanup
Site Mgmt. Req.: NONE SPECIFIED
Acres: 1.4
National Priorities List: NO
Cleanup Oversight Agencies: SMBRP
Lead Agency: SMBRP
Lead Agency Description: DTSC - Site Cleanup Program
Project Manager: Not reported
Supervisor: Philip Chandler
Division Branch: Cleanup Chatsworth
Site Code: 301555
Assembly: 42
Senate: 26
Special Programs Code: Voluntary Cleanup Program
Status: No Further Action
Status Date: 08/12/2014
Restricted Use: NO
Funding: Responsible Party
Lat/Long: 34.09115 / -118.3447
APN: NONE SPECIFIED
Past Use: NONE SPECIFIED
Potential COC: NONE SPECIFIED
Confirmed COC: NONE SPECIFIED
Potential Description: NONE SPECIFIED
Alias Name: Santa Monica Apartments
Alias Type: Former Project ID
Alias Name: 301555
Alias Type: Project Code (Site Code)
Alias Name: 60001653
Alias Type: Envirostor ID Number

Completed Info:
Completed Area Name: PROJECT WIDE

Map ID
Direction
Distance
Elevation

MAP FINDINGS

Site

Database(s)

EDR ID Number
EPA ID Number

ESSEX MONARCH SITE (Continued)

S111752597

Completed Sub Area Name: Not reported
Completed Document Type: Site Characterization Report
Completed Date: 06/18/2013
Comments: Not reported

Completed Area Name: PROJECT WIDE
Completed Sub Area Name: Not reported
Completed Document Type: Risk Assessment Report
Completed Date: 02/26/2014
Comments: Not reported

Completed Area Name: PROJECT WIDE
Completed Sub Area Name: Not reported
Completed Document Type: Voluntary Cleanup Agreement Termination Notification
Completed Date: 06/27/2014
Comments: Not reported

Completed Area Name: PROJECT WIDE
Completed Sub Area Name: Not reported
Completed Document Type: Standard Voluntary Agreement
Completed Date: 01/17/2013
Comments: VCA for review and evaluation of previous site characterization data

Future Area Name: Not reported
Future Sub Area Name: Not reported
Future Document Type: Not reported
Future Due Date: Not reported
Schedule Area Name: Not reported
Schedule Sub Area Name: Not reported
Schedule Document Type: Not reported
Schedule Due Date: Not reported
Schedule Revised Date: Not reported

199
SE
1/2-1
0.621 mi.
3281 ft.

**VINE NEW PRIMARY CENTER
LA MIRADA AVE/CAHUENGA BLVD/LEXINGTON AVE/COLE AVE
LOS ANGELES, CA 90038**

**ENVIROSTOR S105628533
SCH N/A**

**Relative:
Lower
Actual:
314 ft.**

ENVIROSTOR:
Name: VINE NEW PRIMARY CENTER
Address: LA MIRADA AVE/CAHUENGA BLVD/LEXINGTON AVE/COLE AVE
City,State,Zip: LOS ANGELES, CA 90038
Facility ID: 19650022
Status: Inactive - Action Required
Status Date: 03/20/2003
Site Code: 304212
Site Type: School Investigation
Site Type Detailed: School
Acres: 0
NPL: NO
Regulatory Agencies: SMBRP
Lead Agency: SMBRP
Program Manager: Not reported
Supervisor: Javier Hinojosa
Division Branch: Southern California Schools & Brownfields Outreach
Assembly: 53
Senate: 30

Map ID
Direction
Distance
Elevation

MAP FINDINGS

Site

Database(s)

EDR ID Number
EPA ID Number

VINE NEW PRIMARY CENTER (Continued)

S105628533

Special Program: Not reported
Restricted Use: NO
Site Mgmt Req: NONE SPECIFIED
Funding: School District
Latitude: 34.05227
Longitude: -118.2527
APN: NONE SPECIFIED
Past Use: * UNKNOWN
Potential COC: Lead Polychlorinated biphenyls (PCBs)
Confirmed COC: Polychlorinated biphenyls (PCBs Lead)
Potential Description: SOIL
Alias Name: LA USD-VINE NEW PC
Alias Type: Alternate Name
Alias Name: LAUSD-VINE NEW PRIMARY CENTER
Alias Type: Alternate Name
Alias Name: LOS ANGELES UNIFIED SCHOOL DISTRICT
Alias Type: Alternate Name
Alias Name: VINE NEW PRIMARY CENTER
Alias Type: Alternate Name
Alias Name: 304023
Alias Type: Project Code (Site Code)
Alias Name: 304212
Alias Type: Project Code (Site Code)
Alias Name: 19650022
Alias Type: Envirostor ID Number

Completed Info:

Completed Area Name: PROJECT WIDE
Completed Sub Area Name: Not reported
Completed Document Type: Cost Recovery Closeout Memo
Completed Date: 03/20/2000
Comments: Not reported

Completed Area Name: PROJECT WIDE
Completed Sub Area Name: Not reported
Completed Document Type: Environmental Oversight Agreement
Completed Date: 02/10/2000
Comments: Not reported

Completed Area Name: PROJECT WIDE
Completed Sub Area Name: Not reported
Completed Document Type: Phase 1
Completed Date: 02/04/2000
Comments: Not reported

Completed Area Name: PROJECT WIDE
Completed Sub Area Name: Not reported
Completed Document Type: Preliminary Endangerment Assessment Workplan
Completed Date: 10/06/2000
Comments: Not reported

Future Area Name: Not reported
Future Sub Area Name: Not reported
Future Document Type: Not reported
Future Due Date: Not reported
Schedule Area Name: Not reported
Schedule Sub Area Name: Not reported
Schedule Document Type: Not reported

Map ID
Direction
Distance
Elevation

MAP FINDINGS

Site

Database(s)

EDR ID Number
EPA ID Number

VINE NEW PRIMARY CENTER (Continued)

S105628533

Schedule Due Date: Not reported
Schedule Revised Date: Not reported

SCH:

Name: VINE NEW PRIMARY CENTER
Address: LA MIRADA AVE/CAHUENGA BLVD/LEXINGTON AVE/COLE AVE
City, State, Zip: LOS ANGELES, CA 90038
Facility ID: 19650022
Site Type: School Investigation
Site Type Detail: School
Site Mgmt. Req.: NONE SPECIFIED
Acres: 0
National Priorities List: NO
Cleanup Oversight Agencies: SMBRP
Lead Agency: SMBRP
Lead Agency Description: DTSC - Site Cleanup Program
Project Manager: Not reported
Supervisor: Javier Hinojosa
Division Branch: Southern California Schools & Brownfields Outreach
Site Code: 304212
Assembly: 53
Senate: 30
Special Program Status: Not reported
Status: Inactive - Action Required
Status Date: 03/20/2003
Restricted Use: NO
Funding: School District
Latitude: 34.05227
Longitude: -118.2527
APN: NONE SPECIFIED
Past Use: * UNKNOWN
Potential COC: Lead, Polychlorinated biphenyls (PCBs)
Confirmed COC: Polychlorinated biphenyls (PCBs, Lead
Potential Description: SOIL
Alias Name: LA USD-VINE NEW PC
Alias Type: Alternate Name
Alias Name: LAUSD-VINE NEW PRIMARY CENTER
Alias Type: Alternate Name
Alias Name: LOS ANGELES UNIFIED SCHOOL DISTRICT
Alias Type: Alternate Name
Alias Name: VINE NEW PRIMARY CENTER
Alias Type: Alternate Name
Alias Name: 304023
Alias Type: Project Code (Site Code)
Alias Name: 304212
Alias Type: Project Code (Site Code)
Alias Name: 19650022
Alias Type: Envirostor ID Number

Completed Info:

Completed Area Name: PROJECT WIDE
Completed Sub Area Name: Not reported
Completed Document Type: Cost Recovery Closeout Memo
Completed Date: 03/20/2000
Comments: Not reported

Map ID
 Direction
 Distance
 Elevation

MAP FINDINGS

Site

Database(s)

EDR ID Number
 EPA ID Number

VINE NEW PRIMARY CENTER (Continued)

S105628533

Completed Area Name: PROJECT WIDE
 Completed Sub Area Name: Not reported
 Completed Document Type: Environmental Oversight Agreement
 Completed Date: 02/10/2000
 Comments: Not reported

Completed Area Name: PROJECT WIDE
 Completed Sub Area Name: Not reported
 Completed Document Type: Phase 1
 Completed Date: 02/04/2000
 Comments: Not reported

Completed Area Name: PROJECT WIDE
 Completed Sub Area Name: Not reported
 Completed Document Type: Preliminary Endangerment Assessment Workplan
 Completed Date: 10/06/2000
 Comments: Not reported

Future Area Name: Not reported
 Future Sub Area Name: Not reported
 Future Document Type: Not reported
 Future Due Date: Not reported
 Schedule Area Name: Not reported
 Schedule Sub Area Name: Not reported
 Schedule Document Type: Not reported
 Schedule Due Date: Not reported
 Schedule Revised Date: Not reported

200
South
1/2-1
0.623 mi.
3291 ft.

CREST NATIONAL
6721 W ROMAINE ST
HOLLYWOOD, CA 90038

ENVIROSTOR
HAZMAT
LOS ANGELES CO. HMS

S106915350
N/A

Relative:
Lower
Actual:
291 ft.

ENVIROSTOR:
 Name: CREST NATIONAL OPTICAL MEDIA
 Address: 6721 ROMAINE STREET
 City,State,Zip: HOLLYWOOD, CA 90038
 Facility ID: 71003359
 Status: No Action Required
 Status Date: Not reported
 Site Code: Not reported
 Site Type: Tiered Permit
 Site Type Detailed: Tiered Permit
 Acres: Not reported
 NPL: NO
 Regulatory Agencies: NONE SPECIFIED
 Lead Agency: NONE SPECIFIED
 Program Manager: Not reported
 Supervisor: Not reported
 Division Branch: Cleanup Chatsworth
 Assembly: 50
 Senate: 26
 Special Program: Not reported
 Restricted Use: NO
 Site Mgmt Req: NONE SPECIFIED
 Funding: Not reported
 Latitude: 34.08931

Map ID
Direction
Distance
Elevation

MAP FINDINGS

Site

Database(s)

EDR ID Number
EPA ID Number

CREST NATIONAL (Continued)

S106915350

Longitude: -118.3370
APN: NONE SPECIFIED
Past Use: NONE SPECIFIED
Potential COC: NONE SPECIFIED
Confirmed COC: NONE SPECIFIED
Potential Description: NONE SPECIFIED
Alias Name: CAL000146050
Alias Type: EPA Identification Number
Alias Name: 71003359
Alias Type: Envirostor ID Number

Completed Info:

Completed Area Name: PROJECT WIDE
Completed Sub Area Name: Not reported
Completed Document Type: Phase 1 Non-Submittal
Completed Date: 01/19/2001
Comments: Not reported

Completed Area Name: PROJECT WIDE
Completed Sub Area Name: Not reported
Completed Document Type: Phase I Verification
Completed Date: 01/22/2003
Comments: No AOCs; No action required.

Completed Area Name: PROJECT WIDE
Completed Sub Area Name: Not reported
Completed Document Type: Phase I Verification
Completed Date: 01/22/2003
Comments: NO AOCs

Future Area Name: Not reported
Future Sub Area Name: Not reported
Future Document Type: Not reported
Future Due Date: Not reported
Schedule Area Name: Not reported
Schedule Sub Area Name: Not reported
Schedule Document Type: Not reported
Schedule Due Date: Not reported
Schedule Revised Date: Not reported

LOS ANGELES CO. HMS:

Name: CREST NATIONAL
Address: 6721 W ROMAINE ST
City,State,Zip: HOLLYWOOD, CA 90038
Region: LA
Permit Category: Not reported
Facility Id: 018251-025371
Facility Type: Not reported
Facility Status: OPEN
Area: 5F
Permit Number: Not reported
Permit Status: Not reported

LOS ANGELES HM:

Name: CREST NATIONAL OPTICAL MEDIA
Address: 6721 W ROMAINE ST
City,State,Zip: LOS ANGELES, CA 90038

Map ID
 Direction
 Distance
 Elevation

MAP FINDINGS

Site

Database(s)

EDR ID Number
 EPA ID Number

CREST NATIONAL (Continued)

S106915350

Facility ID: FA0029696
 Last Run Date: 06/01/2019
 Status: INACTIVE

AB201
SSW
1/2-1
0.641 mi.
3386 ft.

PHYL RICH INTL
1000 N ORANGE DR
HOLLYWOOD, CA 90038
Site 1 of 2 in cluster AB

RCRA-SQG **1000291482**
CIWQS **N/A**
EMI
ENVIROSTOR
CPS-SLIC

Relative:
Lower

RCRA-SQG:

Actual:
287 ft.

Date Form Received by Agency: 2002-01-01 00:00:00.0
 Handler Name: PHYL RICH INTL
 Handler Address: 1000 N ORANGE DR
 Handler City,State,Zip: HOLLYWOOD, CA 90038
 EPA ID: CAD008331126
 Contact Name: JOSE M CORTEZ
 Contact Address: Not reported
 Contact City,State,Zip: Not reported
 Contact Telephone: 818-955-7740 2739
 Contact Fax: Not reported
 Contact Email: Not reported
 Contact Title: Not reported
 EPA Region: 09
 Land Type: Not reported
 Federal Waste Generator Description: Small Quantity Generator
 Non-Notifier: Not reported
 Biennial Report Cycle: Not reported
 Accessibility: Not reported
 Active Site Indicator: Handler Activities
 State District Owner: Not reported
 State District: Not reported
 Mailing Address: 2937 N ONTARIO
 Mailing City,State,Zip: BURBANK, CA 91504
 Owner Name: Not reported
 Owner Type: Not reported
 Operator Name: Not reported
 Operator Type: Not reported
 Short-Term Generator Activity: No
 Importer Activity: No
 Mixed Waste Generator: No
 Transporter Activity: No
 Transfer Facility Activity: No
 Recycler Activity with Storage: No
 Small Quantity On-Site Burner Exemption: No
 Smelting Melting and Refining Furnace Exemption: No
 Underground Injection Control: No
 Off-Site Waste Receipt: No
 Universal Waste Indicator: No
 Universal Waste Destination Facility: No
 Federal Universal Waste: No
 Active Site Fed-Reg Treatment Storage and Disposal Facility: Not reported
 Active Site Converter Treatment storage and Disposal Facility: Not reported
 Active Site State-Reg Treatment Storage and Disposal Facility: Not reported
 Active Site State-Reg Handler: ---
 Federal Facility Indicator: Not reported
 Hazardous Secondary Material Indicator: NN
 Sub-Part K Indicator: Not reported

Map ID
Direction
Distance
Elevation

MAP FINDINGS

Site

Database(s)

EDR ID Number
EPA ID Number

PHYLIRICH INTL (Continued)

1000291482

Commercial TSD Indicator: No
Treatment Storage and Disposal Type: Not reported
2018 GPRA Permit Baseline: Not on the Baseline
2018 GPRA Renewals Baseline: Not on the Baseline
Permit Renewals Workload Universe: Not reported
Permit Workload Universe: Not reported
Permit Progress Universe: Not reported
Post-Closure Workload Universe: Not reported
Closure Workload Universe: Not reported
202 GPRA Corrective Action Baseline: No
Corrective Action Workload Universe: No
Subject to Corrective Action Universe: No
Non-TSDs Where RCRA CA has Been Imposed Universe: No
TSDs Potentially Subject to CA Under 3004 (u)/(v) Universe: No
TSDs Only Subject to CA under Discretionary Auth Universe: No
Corrective Action Priority Ranking: No NCAPS ranking
Environmental Control Indicator: No
Institutional Control Indicator: No
Human Exposure Controls Indicator: N/A
Groundwater Controls Indicator: N/A
Operating TSDF Universe: Not reported
Full Enforcement Universe: Not reported
Significant Non-Complier Universe: No
Unaddressed Significant Non-Complier Universe: No
Addressed Significant Non-Complier Universe: No
Significant Non-Complier With a Compliance Schedule Universe: No
Financial Assurance Required: Not reported
Handler Date of Last Change: 2006-09-05 00:00:00.0
Recognized Trader-Importer: No
Recognized Trader-Exporter: No
Importer of Spent Lead Acid Batteries: No
Exporter of Spent Lead Acid Batteries: No
Recycler Activity Without Storage: Not reported
Manifest Broker: Not reported
Sub-Part P Indicator: No

Biennial: List of Years

Year: 2001

[Click Here for Biennial Reporting System Data:](#)

Handler - Owner Operator:

Owner/Operator Indicator: Operator
Owner/Operator Name: NOT REQUIRED
Legal Status: Private
Date Became Current: Not reported
Date Ended Current: Not reported
Owner/Operator Address: NOT REQUIRED
Owner/Operator City,State,Zip: NOT REQUIRED, ME 99999
Owner/Operator Telephone: 415-555-1212
Owner/Operator Telephone Ext: Not reported
Owner/Operator Fax: Not reported
Owner/Operator Email: Not reported

Owner/Operator Indicator: Owner
Owner/Operator Name: NOT REQUIRED

Map ID
Direction
Distance
Elevation

MAP FINDINGS

Site

Database(s)

EDR ID Number
EPA ID Number

PHYL RICH INTL (Continued)

1000291482

Legal Status: Private
Date Became Current: Not reported
Date Ended Current: Not reported
Owner/Operator Address: NOT REQUIRED
Owner/Operator City,State,Zip: NOT REQUIRED, ME 99999
Owner/Operator Telephone: 415-555-1212
Owner/Operator Telephone Ext: Not reported
Owner/Operator Fax: Not reported
Owner/Operator Email: Not reported

Historic Generators:

Receive Date: 1996-09-01 00:00:00.0
Handler Name: PHYL RICH INTERNATIONAL#
Federal Waste Generator Description: Small Quantity Generator
State District Owner: CA
Large Quantity Handler of Universal Waste: No
Recognized Trader Importer: No
Recognized Trader Exporter: No
Spent Lead Acid Battery Importer: No
Spent Lead Acid Battery Exporter: No
Current Record: No
Non Storage Recycler Activity: Not reported
Electronic Manifest Broker: Not reported

Receive Date: 2002-01-01 00:00:00.0
Handler Name: PHYL RICH INTL
Federal Waste Generator Description: Small Quantity Generator
State District Owner: Not reported
Large Quantity Handler of Universal Waste: No
Recognized Trader Importer: No
Recognized Trader Exporter: No
Spent Lead Acid Battery Importer: No
Spent Lead Acid Battery Exporter: No
Current Record: Yes
Non Storage Recycler Activity: Not reported
Electronic Manifest Broker: Not reported

Receive Date: 1980-08-12 00:00:00.0
Handler Name: PHYL RICH INTERNATIONAL#
Federal Waste Generator Description: Large Quantity Generator
State District Owner: CA
Large Quantity Handler of Universal Waste: No
Recognized Trader Importer: No
Recognized Trader Exporter: No
Spent Lead Acid Battery Importer: No
Spent Lead Acid Battery Exporter: No
Current Record: No
Non Storage Recycler Activity: Not reported
Electronic Manifest Broker: Not reported

Receive Date: 2002-01-01 00:00:00.0
Handler Name: PHYL RICH INTL
Federal Waste Generator Description: Large Quantity Generator
State District Owner: Not reported
Large Quantity Handler of Universal Waste: No
Recognized Trader Importer: No
Recognized Trader Exporter: No

Map ID
Direction
Distance
Elevation

MAP FINDINGS

Site

Database(s)

EDR ID Number
EPA ID Number

PHYLIRICH INTL (Continued)

1000291482

Spent Lead Acid Battery Importer: No
Spent Lead Acid Battery Exporter: No
Current Record: No
Non Storage Recycler Activity: Not reported
Electronic Manifest Broker: Not reported

List of NAICS Codes and Descriptions:

NAICS Code: 33251
NAICS Description: HARDWARE MANUFACTURING

NAICS Code: 332813
NAICS Description: ELECTROPLATING, PLATING, POLISHING, ANODIZING, AND COLORING

NAICS Code: 332998
NAICS Description: ENAMELED IRON AND METAL SANITARY WARE MANUFACTURING

Facility Has Received Notices of Violation:

Found Violation: No
Agency Which Determined Violation: Not reported
Violation Short Description: Not reported
Date Violation was Determined: Not reported
Actual Return to Compliance Date: Not reported
Return to Compliance Qualifier: Not reported
Violation Responsible Agency: Not reported
Scheduled Compliance Date: Not reported
Enforcement Identifier: Not reported
Date of Enforcement Action: Not reported
Enforcement Responsible Agency: Not reported
Enforcement Docket Number: Not reported
Enforcement Attorney: Not reported
Corrective Action Component: Not reported
Appeal Initiated Date: Not reported
Appeal Resolution Date: Not reported
Disposition Status Date: Not reported
Disposition Status: Not reported
Disposition Status Description: Not reported
Consent/Final Order Sequence Number: Not reported
Consent/Final Order Respondent Name: Not reported
Consent/Final Order Lead Agency: Not reported
Enforcement Type: Not reported
Enforcement Responsible Person: Not reported
Enforcement Responsible Sub-Organization: Not reported
SEP Sequence Number: Not reported
SEP Expenditure Amount: Not reported
SEP Scheduled Completion Date: Not reported
SEP Actual Date: Not reported
SEP Defaulted Date: Not reported
SEP Type: Not reported
SEP Type Description: Not reported
Proposed Amount: Not reported
Final Monetary Amount: Not reported
Paid Amount: Not reported
Final Count: Not reported
Final Amount: Not reported

Map ID
Direction
Distance
Elevation

MAP FINDINGS

Site

Database(s)

EDR ID Number
EPA ID Number

PHYLIRICH INTL (Continued)

1000291482

Evaluation Action Summary:

Evaluation Date: 1994-05-23 00:00:00.0
Evaluation Responsible Agency: State Contractor/Grantee
Found Violation: No
Evaluation Type Description: COMPLIANCE EVALUATION INSPECTION ON-SITE
Evaluation Responsible Person Identifier: R9
Evaluation Responsible Sub-Organization: Not reported
Actual Return to Compliance Date: Not reported
Scheduled Compliance Date: Not reported
Date of Request: Not reported
Date Response Received: Not reported
Request Agency: Not reported
Former Citation: Not reported

ENVIROSTOR:

Name: PHYLIRICH INTERNATIONAL
Address: 1000 N. ORANGE DRIVE
City,State,Zip: LOS ANGELES, CA 90038
Facility ID: 71003654
Status: Refer: Other Agency
Status Date: Not reported
Site Code: Not reported
Site Type: Tiered Permit
Site Type Detailed: Tiered Permit
Acres: Not reported
NPL: NO
Regulatory Agencies: NONE SPECIFIED
Lead Agency: NONE SPECIFIED
Program Manager: Not reported
Supervisor: Not reported
Division Branch: Cleanup Chatsworth
Assembly: 50
Senate: 26
Special Program: Not reported
Restricted Use: NO
Site Mgmt Req: NONE SPECIFIED
Funding: Not reported
Latitude: 34.08911
Longitude: -118.3412
APN: NONE SPECIFIED
Past Use: NONE SPECIFIED
Potential COC: NONE SPECIFIED
Confirmed COC: NONE SPECIFIED
Potential Description: NONE SPECIFIED
Alias Name: CAD008331126
Alias Type: EPA Identification Number
Alias Name: 71003654
Alias Type: Envirostor ID Number

Completed Info:

Completed Area Name: PROJECT WIDE
Completed Sub Area Name: Not reported
Completed Document Type: Site Inspections/Visit (Non LUR)
Completed Date: 01/31/2001
Comments: Referred to local CUPA

Map ID
Direction
Distance
Elevation

MAP FINDINGS

Site

Database(s)

EDR ID Number
EPA ID Number

PHYL RICH INTL (Continued)

1000291482

Future Area Name: Not reported
Future Sub Area Name: Not reported
Future Document Type: Not reported
Future Due Date: Not reported
Schedule Area Name: Not reported
Schedule Sub Area Name: Not reported
Schedule Document Type: Not reported
Schedule Due Date: Not reported
Schedule Revised Date: Not reported

CPS-SLIC:

Name: PHYLRICH INTERNATIONAL
Address: 1000 N ORANGE DR
City,State,Zip: LOS ANGELES, CA
Region: STATE
Facility Status: Completed - Case Closed
Status Date: 02/24/2006
Global Id: SL204BH2353
Lead Agency: LOS ANGELES RWQCB (REGION 4)
Lead Agency Case Number: Not reported
Latitude: 34.104089
Longitude: -118.340817
Case Type: Cleanup Program Site
Case Worker: Not reported
Local Agency: Not reported
RB Case Number: 0941
File Location: Not reported
Potential Media Affected: Not reported
Potential Contaminants of Concern: Not reported
Site History: Not reported

[Click here to access the California GeoTracker records for this facility:](#)

EMI:

Name: PHYLRICH CORP
Address: 1000 N ORANGE DR
City,State,Zip: LOS ANGELES, CA 900380000
Year: 1987
County Code: 19
Air Basin: SC
Facility ID: 45249
Air District Name: SC
SIC Code: 3471
Air District Name: SOUTH COAST AQMD
Community Health Air Pollution Info System: Not reported
Consolidated Emission Reporting Rule: Not reported
Total Organic Hydrocarbon Gases Tons/Yr: 2
Reactive Organic Gases Tons/Yr: 2
Carbon Monoxide Emissions Tons/Yr: 0
NOX - Oxides of Nitrogen Tons/Yr: 0
SOX - Oxides of Sulphur Tons/Yr: 0
Particulate Matter Tons/Yr: 0
Part. Matter 10 Micrometers and Smllr Tons/Yr: 0

Name: PHYLRICH INTERNATIONAL
Address: 1000 N ORANGE DR

Map ID
Direction
Distance
Elevation

MAP FINDINGS

Site

Database(s)

EDR ID Number
EPA ID Number

PHYL RICH INTL (Continued)

1000291482

City,State,Zip: LOS ANGELES, CA 900380000
Year: 1990
County Code: 19
Air Basin: SC
Facility ID: 45249
Air District Name: SC
SIC Code: 3471
Air District Name: SOUTH COAST AQMD
Community Health Air Pollution Info System: Not reported
Consolidated Emission Reporting Rule: Not reported
Total Organic Hydrocarbon Gases Tons/Yr: 5
Reactive Organic Gases Tons/Yr: 1
Carbon Monoxide Emissions Tons/Yr: 0
NOX - Oxides of Nitrogen Tons/Yr: 0
SOX - Oxides of Sulphur Tons/Yr: 0
Particulate Matter Tons/Yr: 0
Part. Matter 10 Micrometers and Smlr Tons/Yr: 0

Name: PHYL RICH INTERNATIONAL
Address: 1000 N ORANGE DR
City,State,Zip: LOS ANGELES, CA 900380000
Year: 1995
County Code: 19
Air Basin: SC
Facility ID: 45249
Air District Name: SC
SIC Code: 3471
Air District Name: SOUTH COAST AQMD
Community Health Air Pollution Info System: Not reported
Consolidated Emission Reporting Rule: Not reported
Total Organic Hydrocarbon Gases Tons/Yr: 0
Reactive Organic Gases Tons/Yr: 0
Carbon Monoxide Emissions Tons/Yr: 0
NOX - Oxides of Nitrogen Tons/Yr: 0
SOX - Oxides of Sulphur Tons/Yr: 0
Particulate Matter Tons/Yr: 0
Part. Matter 10 Micrometers and Smlr Tons/Yr: 0

Name: PHYL RICH INTERNATIONAL
Address: 1000 N ORANGE DR
City,State,Zip: LOS ANGELES, CA 900380000
Year: 1996
County Code: 19
Air Basin: SC
Facility ID: 45249
Air District Name: SC
SIC Code: 3471
Air District Name: SOUTH COAST AQMD
Community Health Air Pollution Info System: Not reported
Consolidated Emission Reporting Rule: Not reported
Total Organic Hydrocarbon Gases Tons/Yr: 4
Reactive Organic Gases Tons/Yr: 0
Carbon Monoxide Emissions Tons/Yr: 0
NOX - Oxides of Nitrogen Tons/Yr: 0
SOX - Oxides of Sulphur Tons/Yr: 0
Particulate Matter Tons/Yr: 0
Part. Matter 10 Micrometers and Smlr Tons/Yr: 0

Map ID
Direction
Distance
Elevation

MAP FINDINGS

Site

Database(s)

EDR ID Number
EPA ID Number

PHYL RICH INTL (Continued)

1000291482

Name: PHYLRICH INTERNATIONAL
Address: 1000 N ORANGE DR
City,State,Zip: LOS ANGELES, CA 900380000
Year: 1997
County Code: 19
Air Basin: SC
Facility ID: 45249
Air District Name: SC
SIC Code: 3471
Air District Name: SOUTH COAST AQMD
Community Health Air Pollution Info System: Not reported
Consolidated Emission Reporting Rule: Not reported
Total Organic Hydrocarbon Gases Tons/Yr: 0
Reactive Organic Gases Tons/Yr: 0
Carbon Monoxide Emissions Tons/Yr: 0
NOX - Oxides of Nitrogen Tons/Yr: 0
SOX - Oxides of Sulphur Tons/Yr: 0
Particulate Matter Tons/Yr: 0
Part. Matter 10 Micrometers and Smlr Tons/Yr: 0

Name: PHYLRICH INTERNATIONAL
Address: 1000 N ORANGE DR
City,State,Zip: LOS ANGELES, CA 900380000
Year: 1998
County Code: 19
Air Basin: SC
Facility ID: 45249
Air District Name: SC
SIC Code: 3471
Air District Name: SOUTH COAST AQMD
Community Health Air Pollution Info System: Not reported
Consolidated Emission Reporting Rule: Not reported
Total Organic Hydrocarbon Gases Tons/Yr: 0
Reactive Organic Gases Tons/Yr: 0
Carbon Monoxide Emissions Tons/Yr: 0
NOX - Oxides of Nitrogen Tons/Yr: 0
SOX - Oxides of Sulphur Tons/Yr: 0
Particulate Matter Tons/Yr: 0
Part. Matter 10 Micrometers and Smlr Tons/Yr: 0

Name: PHYLRICH INTERNATIONAL
Address: 1000 N ORANGE DR
City,State,Zip: LOS ANGELES, CA 900380000
Year: 1999
County Code: 19
Air Basin: SC
Facility ID: 45249
Air District Name: SC
SIC Code: 3471
Air District Name: SOUTH COAST AQMD
Community Health Air Pollution Info System: Not reported
Consolidated Emission Reporting Rule: Not reported
Total Organic Hydrocarbon Gases Tons/Yr: 0
Reactive Organic Gases Tons/Yr: 0
Carbon Monoxide Emissions Tons/Yr: 0
NOX - Oxides of Nitrogen Tons/Yr: 0
SOX - Oxides of Sulphur Tons/Yr: 0

Map ID
Direction
Distance
Elevation

MAP FINDINGS

Site

Database(s)

EDR ID Number
EPA ID Number

PHYL RICH INTL (Continued)

1000291482

Particulate Matter Tons/Yr: 0
Part. Matter 10 Micrometers and Smlr Tons/Yr: 0

Name: PHYLRICH INTERNATIONAL
Address: 1000 N ORANGE DR
City,State,Zip: LOS ANGELES, CA 900380000
Year: 2000
County Code: 19
Air Basin: SC
Facility ID: 45249
Air District Name: SC
SIC Code: 3471
Air District Name: SOUTH COAST AQMD
Community Health Air Pollution Info System: Not reported
Consolidated Emission Reporting Rule: Not reported
Total Organic Hydrocarbon Gases Tons/Yr: 0
Reactive Organic Gases Tons/Yr: 0
Carbon Monoxide Emissions Tons/Yr: 0
NOX - Oxides of Nitrogen Tons/Yr: 0
SOX - Oxides of Sulphur Tons/Yr: 0
Particulate Matter Tons/Yr: 0
Part. Matter 10 Micrometers and Smlr Tons/Yr: 0

Name: PHYLRICH INTERNATIONAL
Address: 1000 N ORANGE DR
City,State,Zip: LOS ANGELES, CA 900380000
Year: 2001
County Code: 19
Air Basin: SC
Facility ID: 45249
Air District Name: SC
SIC Code: 3471
Air District Name: SOUTH COAST AQMD
Community Health Air Pollution Info System: Not reported
Consolidated Emission Reporting Rule: Not reported
Total Organic Hydrocarbon Gases Tons/Yr: 0
Reactive Organic Gases Tons/Yr: 0
Carbon Monoxide Emissions Tons/Yr: 0
NOX - Oxides of Nitrogen Tons/Yr: 0
SOX - Oxides of Sulphur Tons/Yr: 0
Particulate Matter Tons/Yr: 0
Part. Matter 10 Micrometers and Smlr Tons/Yr: 0

CIWQS:

Name: PHYLRICH CORP
Address: 1000 N ORANGE DR
City,State,Zip: LOS ANGELES, CA 90038
Agency: Phylrich Corp
Agency Address: 1000 N Orange Dr, Los Angeles, CA 90038
Place/Project Type: Industrial - Electroplating, Plating, Polishing, Anodizing, and Coloring
SIC/NAICS: 3471
Region: 4
Program: INDSTW
Regulatory Measure Status: Terminated
Regulatory Measure Type: Storm water industrial
Order Number: 2014-0057-DWQ

Map ID
 Direction
 Distance
 Elevation

MAP FINDINGS

Site

Database(s)

EDR ID Number
 EPA ID Number

PHYLIRICH INTL (Continued)

1000291482

WDID: 4 191010657
 NPDES Number: CAS000001
 Adoption Date: 01/01/1900
 Effective Date: 10/15/1993
 Termination Date: 07/11/2001
 Expiration/Review Date: 01/01/1900
 Design Flow: Not reported
 Major/Minor: Not reported
 Complexity: Not reported
 TTWQ: Not reported
 Enforcement Actions within 5 years: 0
 Violations within 5 years: 0
 Latitude: 34.08895
 Longitude: -118.34161

**202
 SW
 1/2-1
 0.642 mi.
 3389 ft.**

**FAITH PLATING
 7141 AND 7155 SANTA MONICA BLVD.
 WEST HOLLYWOOD, CA 90046**

**ENVIROSTOR
 NON-CASE INFO
 VCP**

**S108195962
 N/A**

**Relative:
 Lower
 Actual:
 286 ft.**

ENVIROSTOR:
 Name: FAITH PLATING CO.
 Address: 7141 SANTA MONICA BOULEVARD
 City,State,Zip: WEST HOLLYWOOD, CA 90046
 Facility ID: 71002584
 Status: No Action Required
 Status Date: 02/26/2004
 Site Code: Not reported
 Site Type: Tiered Permit
 Site Type Detailed: Tiered Permit
 Acres: Not reported
 NPL: NO
 Regulatory Agencies: NONE SPECIFIED
 Lead Agency: NONE SPECIFIED
 Program Manager: Not reported
 Supervisor: Not reported
 Division Branch: Cleanup Chatsworth
 Assembly: 50
 Senate: 26
 Special Program: Not reported
 Restricted Use: NO
 Site Mgmt Req: NONE SPECIFIED
 Funding: Not reported
 Latitude: 34.09095
 Longitude: -118.3458
 APN: NONE SPECIFIED
 Past Use: NONE SPECIFIED
 Potential COC: NONE SPECIFIED
 Confirmed COC: NONE SPECIFIED
 Potential Description: NONE SPECIFIED
 Alias Name: CAD076941251
 Alias Type: EPA Identification Number
 Alias Name: 71002584
 Alias Type: Envirostor ID Number

Completed Info:
 Completed Area Name: PROJECT WIDE

Map ID
Direction
Distance
Elevation

MAP FINDINGS

Site

Database(s)

EDR ID Number
EPA ID Number

FAITH PLATING (Continued)

S108195962

Completed Sub Area Name: Not reported
Completed Document Type: Phase I Verification
Completed Date: 02/26/2004
Comments: Inspection report sent on 2/26/2004

Completed Area Name: PROJECT WIDE
Completed Sub Area Name: Not reported
Completed Document Type: Phase 1
Completed Date: 02/26/2004
Comments: Not reported

Future Area Name: Not reported
Future Sub Area Name: Not reported
Future Document Type: Not reported
Future Due Date: Not reported
Schedule Area Name: Not reported
Schedule Sub Area Name: Not reported
Schedule Document Type: Not reported
Schedule Due Date: Not reported
Schedule Revised Date: Not reported

Name: FAITH PLATING
Address: 7141 AND 7155 SANTA MONICA BLVD.
City,State,Zip: WEST HOLLYWOOD, CA 90046
Facility ID: 60000429
Status: Active
Status Date: 08/20/2020
Site Code: 301564
Site Type: Voluntary Cleanup
Site Type Detailed: Voluntary Cleanup
Acres: 1.33
NPL: NO
Regulatory Agencies: SMBRP
Lead Agency: SMBRP
Program Manager: Don Indermill
Supervisor: Juli Propes
Division Branch: Cleanup Chatsworth
Assembly: 50
Senate: 26
Special Program: Voluntary Cleanup Program
Restricted Use: NO
Site Mgmt Req: NONE SPECIFIED
Funding: Responsible Party
Latitude: 34.09100
Longitude: -118.3455
APN: NONE SPECIFIED
Past Use: FUEL - VEHICLE STORAGE/ REFUELING, HAZARDOUS WASTE STORAGE - TANKS/CONTAINERS, METAL FINISHING, METAL PLATING - CHROME, METAL PLATING - OTHER, OFFICE BUILDING, PAINT/DEPAINT FACILITY, VEHICLE MAINTENANCE, WASTE - INDUSTRIAL TREATMENT FACILITY, WASTE - INDUSTRIAL WASTE LINE, METAL PLATING - CHROME
Potential COC: Arsenic Asbestos Containing Materials (ACM Benzene Total Chromium (1:6 ratio Cr VI:Cr III Lead Tetrachloroethylene (PCE TPH-diesel TPH-gas TPH-MOTOR OIL Cadmium and compounds Chromium III Chromium VI Nickel 1,2,4-Trimethylbenzene 1,3,5-Trimethylbenzene Barium and compounds Chromium VI Dichlorodifluoromethane Toluene
Confirmed COC: Barium and compounds Toluene Dichlorodifluoromethane 40001-NO

Map ID
Direction
Distance
Elevation

MAP FINDINGS

Site

Database(s)

EDR ID Number
EPA ID Number

FAITH PLATING (Continued)

S108195962

1,2,4-Trimethylbenzene 1,3,5-Trimethylbenzene Tetrachloroethylene
(PCE TPH-diesel TPH-gas Cadmium and compounds 30152-NO 30153-NO
Nickel 30001-NO Benzene Total Chromium (1:6 ratio Cr VI:Cr III Lead
TPH-MOTOR OIL Chromium VI

Potential Description: IA, OTH, SOIL, SV, OTH, SOIL
Alias Name: 110033615256
Alias Type: EPA (FRS #)
Alias Name: 301297
Alias Type: Project Code (Site Code)
Alias Name: 301564
Alias Type: Project Code (Site Code)
Alias Name: 60000429
Alias Type: Envirostor ID Number

Completed Info:

Completed Area Name: PROJECT WIDE
Completed Sub Area Name: Not reported
Completed Document Type: Standard Voluntary Agreement
Completed Date: 09/19/2006
Comments: Not reported

Completed Area Name: PROJECT WIDE
Completed Sub Area Name: Not reported
Completed Document Type: Removal Action Design
Completed Date: 09/12/2013
Comments: Approved

Completed Area Name: PROJECT WIDE
Completed Sub Area Name: Not reported
Completed Document Type: Fact Sheets
Completed Date: 08/19/2008
Comments: Fact Sheet

Completed Area Name: PROJECT WIDE
Completed Sub Area Name: Not reported
Completed Document Type: Public Notice
Completed Date: 09/29/2008
Comments: Completed

Completed Area Name: PROJECT WIDE
Completed Sub Area Name: Not reported
Completed Document Type: Removal Action Completion Report
Completed Date: 10/29/2014
Comments: Sidewalk soil, vapor barrier, and groundwater monitoring for 2 years now can be worked on.

Completed Area Name: PROJECT WIDE
Completed Sub Area Name: Not reported
Completed Document Type: Other Report
Completed Date: 09/12/2013
Comments: Sampling done for further soil classification for disposal requirements.

Completed Area Name: PROJECT WIDE
Completed Sub Area Name: Not reported
Completed Document Type: Monitoring Report
Completed Date: 09/12/2013
Comments: Approved

Map ID
Direction
Distance
Elevation

MAP FINDINGS

Site

Database(s)

EDR ID Number
EPA ID Number

FAITH PLATING (Continued)

S108195962

Completed Area Name: PROJECT WIDE
Completed Sub Area Name: Not reported
Completed Document Type: Fieldwork
Completed Date: 09/17/2014
Comments: RACR submitted to verify confirmation sampling.

Completed Area Name: PROJECT WIDE
Completed Sub Area Name: Not reported
Completed Document Type: Monitoring Report
Completed Date: 06/27/2017
Comments: Not reported

Completed Area Name: PROJECT WIDE
Completed Sub Area Name: Not reported
Completed Document Type: Annual Oversight Cost Estimate
Completed Date: 10/10/2013
Comments: Not reported

Completed Area Name: PROJECT WIDE
Completed Sub Area Name: Not reported
Completed Document Type: Standard Voluntary Agreement
Completed Date: 08/17/2012
Comments: Signed

Completed Area Name: PROJECT WIDE
Completed Sub Area Name: Not reported
Completed Document Type: Annual Oversight Cost Estimate
Completed Date: 10/10/2013
Comments: Sent

Completed Area Name: PROJECT WIDE
Completed Sub Area Name: Not reported
Completed Document Type: Annual Oversight Cost Estimate
Completed Date: 09/24/2014
Comments: Not reported

Completed Area Name: PROJECT WIDE
Completed Sub Area Name: Not reported
Completed Document Type: Annual Oversight Cost Estimate
Completed Date: 09/28/2018
Comments: Not reported

Completed Area Name: PROJECT WIDE
Completed Sub Area Name: Not reported
Completed Document Type: Preliminary Endangerment Assessment Report
Completed Date: 10/25/2006
Comments: Completed and sent a response letter with attached comments to Kevin Batchelor/Hanover Properties, and PSI regarding review of the 2 PEAE reports (Phase I-III) along with a request for a new workplan.

Completed Area Name: PROJECT WIDE
Completed Sub Area Name: Not reported
Completed Document Type: Phase 1
Completed Date: 10/25/2006
Comments: Same comment as for the Phase II-III report review.

Completed Area Name: PROJECT WIDE

Map ID
Direction
Distance
Elevation

MAP FINDINGS

Site

Database(s)

EDR ID Number
EPA ID Number

FAITH PLATING (Continued)

S108195962

Completed Sub Area Name: Not reported
Completed Document Type: Site Characterization Workplan
Completed Date: 03/26/2007
Comments: DTSC letter stating that the 2nd draft of the Workplan is acceptable, provided attached comments are included in the SCR.

Completed Area Name: PROJECT WIDE
Completed Sub Area Name: Not reported
Completed Document Type: Site Characterization Report
Completed Date: 08/01/2008
Comments: Report accepted, clarification of risk and cleanup levels will be addressed in Risk Assessment.

Completed Area Name: PROJECT WIDE
Completed Sub Area Name: Not reported
Completed Document Type: Removal Action Workplan
Completed Date: 03/13/2009
Comments: Translation completed, Response to Comments sent, RAW approved.

Completed Area Name: PROJECT WIDE
Completed Sub Area Name: Not reported
Completed Document Type: Risk Assessment Report
Completed Date: 08/07/2008
Comments: Risk Assessment approved.

Completed Area Name: PROJECT WIDE
Completed Sub Area Name: Not reported
Completed Document Type: Fieldwork
Completed Date: 03/10/2008
Comments: Two monitoring wells were installed and sampled to further define Chrome 6 lateral extent.

Completed Area Name: PROJECT WIDE
Completed Sub Area Name: Not reported
Completed Document Type: Supplemental Site Investigation Report
Completed Date: 07/08/2008
Comments: Not reported

Completed Area Name: PROJECT WIDE
Completed Sub Area Name: Not reported
Completed Document Type: Well Installation Workplan
Completed Date: 01/30/2008
Comments: Not reported

Completed Area Name: PROJECT WIDE
Completed Sub Area Name: Not reported
Completed Document Type: Site Characterization Report
Completed Date: 12/20/2007
Comments: Not reported

Future Area Name: Not reported
Future Sub Area Name: Not reported
Future Document Type: Not reported
Future Due Date: Not reported
Schedule Area Name: PROJECT WIDE
Schedule Sub Area Name: Not reported
Schedule Document Type: Certification

Map ID
Direction
Distance
Elevation

MAP FINDINGS

Site

Database(s)

EDR ID Number
EPA ID Number

FAITH PLATING (Continued)

S108195962

Schedule Due Date: 03/30/2021
Schedule Revised Date: Not reported

VCP:

Name: FAITH PLATING
Address: 7141 AND 7155 SANTA MONICA BLVD.
City,State,Zip: WEST HOLLYWOOD, CA 90046
Facility ID: 60000429
Site Type: Voluntary Cleanup
Site Type Detail: Voluntary Cleanup
Site Mgmt. Req.: NONE SPECIFIED
Acres: 1.33
National Priorities List: NO
Cleanup Oversight Agencies: SMBRP
Lead Agency: SMBRP
Lead Agency Description: DTSC - Site Cleanup Program
Project Manager: Don Indermill
Supervisor: Juli Propes
Division Branch: Cleanup Chatsworth
Site Code: 301564
Assembly: 50
Senate: 26
Special Programs Code: Voluntary Cleanup Program
Status: Active
Status Date: 08/20/2020
Restricted Use: NO
Funding: Responsible Party
Lat/Long: 34.09100 / -118.3455
APN: NONE SPECIFIED
Past Use: FUEL - VEHICLE STORAGE/ REFUELING, HAZARDOUS WASTE STORAGE - TANKS/CONTAINERS, METAL FINISHING, METAL PLATING - CHROME, METAL PLATING - OTHER, OFFICE BUILDING, PAINT/DEPAINT FACILITY, VEHICLE MAINTENANCE, WASTE - INDUSTRIAL TREATMENT FACILITY, WASTE - INDUSTRIAL WASTE LINE, METAL PLATING - CHROME
Potential COC: 30001, 40001, 30003, 30005, 30013, 30022, 30024, 30025, 3002502, 30108, 30152, 30153, 30407, 30577, 30578, 30067, 30153, 30191, 30550
Confirmed COC: 30067,, ,30550,30191,, ,40001-NO,30577,30578,30022,30024,30025,30108,30152-NO,30153-NO,30407, 30001-NO,30003,30005,30013,3002502,, ,30153
Potential Description: IA, OTH, SOIL, SV, OTH, SOIL
Alias Name: 110033615256
Alias Type: EPA (FRS #)
Alias Name: 301297
Alias Type: Project Code (Site Code)
Alias Name: 301564
Alias Type: Project Code (Site Code)
Alias Name: 60000429
Alias Type: Envirostor ID Number

Completed Info:

Completed Area Name: PROJECT WIDE
Completed Sub Area Name: Not reported
Completed Document Type: Standard Voluntary Agreement
Completed Date: 09/19/2006
Comments: Not reported

Completed Area Name: PROJECT WIDE

Map ID
Direction
Distance
Elevation

MAP FINDINGS

Site

Database(s)

EDR ID Number
EPA ID Number

FAITH PLATING (Continued)

S108195962

Completed Sub Area Name: Not reported
Completed Document Type: Removal Action Design
Completed Date: 09/12/2013
Comments: Approved

Completed Area Name: PROJECT WIDE
Completed Sub Area Name: Not reported
Completed Document Type: Fact Sheets
Completed Date: 08/19/2008
Comments: Fact Sheet

Completed Area Name: PROJECT WIDE
Completed Sub Area Name: Not reported
Completed Document Type: Public Notice
Completed Date: 09/29/2008
Comments: Completed

Completed Area Name: PROJECT WIDE
Completed Sub Area Name: Not reported
Completed Document Type: Removal Action Completion Report
Completed Date: 10/29/2014
Comments: Sidewalk soil, vapor barrier, and groundwater monitoring for 2 years now can be worked on.

Completed Area Name: PROJECT WIDE
Completed Sub Area Name: Not reported
Completed Document Type: Other Report
Completed Date: 09/12/2013
Comments: Sampling done for further soil classification for disposal requirements.

Completed Area Name: PROJECT WIDE
Completed Sub Area Name: Not reported
Completed Document Type: Monitoring Report
Completed Date: 09/12/2013
Comments: Approved

Completed Area Name: PROJECT WIDE
Completed Sub Area Name: Not reported
Completed Document Type: Fieldwork
Completed Date: 09/17/2014
Comments: RACR submitted to verify confirmation sampling.

Completed Area Name: PROJECT WIDE
Completed Sub Area Name: Not reported
Completed Document Type: Monitoring Report
Completed Date: 06/27/2017
Comments: Not reported

Completed Area Name: PROJECT WIDE
Completed Sub Area Name: Not reported
Completed Document Type: Annual Oversight Cost Estimate
Completed Date: 10/10/2013
Comments: Not reported

Completed Area Name: PROJECT WIDE
Completed Sub Area Name: Not reported

Map ID
Direction
Distance
Elevation

MAP FINDINGS

Site

Database(s)

EDR ID Number
EPA ID Number

FAITH PLATING (Continued)

S108195962

Completed Document Type: Standard Voluntary Agreement
Completed Date: 08/17/2012
Comments: Signed

Completed Area Name: PROJECT WIDE
Completed Sub Area Name: Not reported
Completed Document Type: Annual Oversight Cost Estimate
Completed Date: 10/10/2013
Comments: Sent

Completed Area Name: PROJECT WIDE
Completed Sub Area Name: Not reported
Completed Document Type: Annual Oversight Cost Estimate
Completed Date: 09/24/2014
Comments: Not reported

Completed Area Name: PROJECT WIDE
Completed Sub Area Name: Not reported
Completed Document Type: Annual Oversight Cost Estimate
Completed Date: 09/28/2018
Comments: Not reported

Completed Area Name: PROJECT WIDE
Completed Sub Area Name: Not reported
Completed Document Type: Preliminary Endangerment Assessment Report
Completed Date: 10/25/2006
Comments: Completed and sent a response letter with attached comments to Kevin Batchelor/Hanover Properties, and PSI regarding review of the 2 PEAE reports (Phase I-III) along with a request for a new workplan.

Completed Area Name: PROJECT WIDE
Completed Sub Area Name: Not reported
Completed Document Type: Phase 1
Completed Date: 10/25/2006
Comments: Same comment as for the Phase II-III report review.

Completed Area Name: PROJECT WIDE
Completed Sub Area Name: Not reported
Completed Document Type: Site Characterization Workplan
Completed Date: 03/26/2007
Comments: DTSC letter stating that the 2nd draft of the Workplan is acceptable, provided attached comments are included in the SCR.

Completed Area Name: PROJECT WIDE
Completed Sub Area Name: Not reported
Completed Document Type: Site Characterization Report
Completed Date: 08/01/2008
Comments: Report accepted, clarification of risk and cleanup levels will be addressed in Risk Assessment.

Completed Area Name: PROJECT WIDE
Completed Sub Area Name: Not reported
Completed Document Type: Removal Action Workplan
Completed Date: 03/13/2009
Comments: Translation completed, Response to Comments sent, RAW approved.

Completed Area Name: PROJECT WIDE

Map ID
Direction
Distance
Elevation

MAP FINDINGS

Site

Database(s)

EDR ID Number
EPA ID Number

FAITH PLATING (Continued)

S108195962

Completed Sub Area Name: Not reported
Completed Document Type: Risk Assessment Report
Completed Date: 08/07/2008
Comments: Risk Assessment approved.

Completed Area Name: PROJECT WIDE
Completed Sub Area Name: Not reported
Completed Document Type: Fieldwork
Completed Date: 03/10/2008
Comments: Two monitoring wells were installed and sampled to further define Chrome 6 lateral extent.

Completed Area Name: PROJECT WIDE
Completed Sub Area Name: Not reported
Completed Document Type: Supplemental Site Investigation Report
Completed Date: 07/08/2008
Comments: Not reported

Completed Area Name: PROJECT WIDE
Completed Sub Area Name: Not reported
Completed Document Type: Well Installation Workplan
Completed Date: 01/30/2008
Comments: Not reported

Completed Area Name: PROJECT WIDE
Completed Sub Area Name: Not reported
Completed Document Type: Site Characterization Report
Completed Date: 12/20/2007
Comments: Not reported

Future Area Name: Not reported
Future Sub Area Name: Not reported
Future Document Type: Not reported
Future Due Date: Not reported
Schedule Area Name: PROJECT WIDE
Schedule Sub Area Name: Not reported
Schedule Document Type: Certification
Schedule Due Date: 03/30/2021
Schedule Revised Date: Not reported

NON-CASE INFO:

Name: FAITH PLATING
Address: 7141 AND 7155 SANTA MONICA BLVD.
City,State,Zip: WEST HOLLYWOOD, CA 90046
Global ID: T10000013477
Case Type: Non-Case Information
Status: Pending Review
Status Date: 09/23/2019
Lead Agency: LOS ANGELES RWQCB (REGION 4)
Case Worker: RE
Local Agency: Not reported
RB Case Number: Not reported
Loc Case Number: Not reported
File Location: Not reported
Potential Contaminants of Concern: Not reported
Potential Media Affected: Not reported
Site History: Not reported

Map ID
Direction
Distance
Elevation

MAP FINDINGS

Site

Database(s)

EDR ID Number
EPA ID Number

FAITH PLATING (Continued)

S108195962

Begin Date: 2019-09-23 00:00:00
How Discovered: Not reported
How Discovered Description: Not reported
Stop Method: Not reported
Stop Description: Not reported
Latitude: 34.09109
Longitude: -118.34591
Geotracker: http://geotracker.waterboards.ca.gov/profile_report.asp?global_id=T10000013477

AB203
SSW
1/2-1
0.648 mi.
3423 ft.

HIGHLAND PLATING CO., INC.
1001 N. ORANGE DRIVE
LOS ANGELES, CA 90038
Site 2 of 2 in cluster AB

ENVIROSTOR **1006815992**
N/A

Relative:
Lower

ENVIROSTOR:
Name: HIGHLAND PLATING CO., INC.
Address: 1001 N. ORANGE DRIVE
City,State,Zip: LOS ANGELES, CA 90038
Facility ID: 71002177
Status: Refer: Other Agency
Status Date: Not reported
Site Code: Not reported
Site Type: Tiered Permit
Site Type Detailed: Tiered Permit
Acres: Not reported
NPL: NO
Regulatory Agencies: NONE SPECIFIED
Lead Agency: NONE SPECIFIED
Program Manager: Not reported
Supervisor: Not reported
Division Branch: Cleanup Chatsworth
Assembly: 50
Senate: 26
Special Program: Not reported
Restricted Use: NO
Site Mgmt Req: NONE SPECIFIED
Funding: Not reported
Latitude: 34.08911
Longitude: -118.3419
APN: NONE SPECIFIED
Past Use: NONE SPECIFIED
Potential COC: NONE SPECIFIED
Confirmed COC: NONE SPECIFIED
Potential Description: NONE SPECIFIED
Alias Name: CAD008292153
Alias Type: EPA Identification Number
Alias Name: 110000473620
Alias Type: EPA (FRS #)
Alias Name: 71002177
Alias Type: Envirostor ID Number

Completed Info:

Completed Area Name: PROJECT WIDE
Completed Sub Area Name: Not reported
Completed Document Type: Site Inspections/Visit (Non LUR)
Completed Date: 01/15/1999
Comments: Not reported

Map ID
Direction
Distance
Elevation

MAP FINDINGS

Site

Database(s)

EDR ID Number
EPA ID Number

HIGHLAND PLATING CO., INC. (Continued)

1006815992

Future Area Name: Not reported
Future Sub Area Name: Not reported
Future Document Type: Not reported
Future Due Date: Not reported
Schedule Area Name: Not reported
Schedule Sub Area Name: Not reported
Schedule Document Type: Not reported
Schedule Due Date: Not reported
Schedule Revised Date: Not reported

**204
ESE
1/2-1
0.696 mi.
3677 ft.**

**SNOW WHITE CLEANERS
1246 NORTH VINE STREET, LOS ANGELES, CA
LOS ANGELES, CA 90038**

**DEED S109348548
ENVIROSTOR N/A
VCP**

**Relative:
Lower
Actual:
320 ft.**

ENVIROSTOR:
Name: SNOW WHITE CLEANERS
Address: 1246 NORTH VINE STREET, LOS ANGELES, CA
City,State,Zip: LOS ANGELES, CA 90038
Facility ID: 60000967
Status: Certified O&M - Land Use Restrictions Only
Status Date: 08/07/2013
Site Code: 301397
Site Type: Voluntary Cleanup
Site Type Detailed: Voluntary Cleanup
Acres: 1.49
NPL: NO
Regulatory Agencies: SMBRP
Lead Agency: SMBRP
Program Manager: Manjul Bose
Supervisor: Juli Propes
Division Branch: Cleanup Chatsworth
Assembly: 50
Senate: 26
Special Program: Voluntary Cleanup Program
Restricted Use: YES
Site Mgmt Req: NONE SPECIFIED
Funding: Responsible Party
Latitude: 34.09369
Longitude: -118.3265
APN: 5534-001-400, 5534001400
Past Use: DRY CLEANING
Potential COC: Tetrachloroethylene (PCE)
Confirmed COC: Tetrachloroethylene (PCE)
Potential Description: IA, SOIL, SV
Alias Name: 5534-001-400
Alias Type: APN
Alias Name: 5534001400
Alias Type: APN
Alias Name: 301397
Alias Type: Project Code (Site Code)
Alias Name: 60000967
Alias Type: Envirostor ID Number

Completed Info:
Completed Area Name: PROJECT WIDE
Completed Sub Area Name: Not reported

Map ID
Direction
Distance
Elevation

MAP FINDINGS

Site

Database(s)

EDR ID Number
EPA ID Number

SNOW WHITE CLEANERS (Continued)

S109348548

Completed Document Type: Environmental Oversight/Voluntary Cleanup Agreement
Completed Date: 09/17/2008
Comments: VCA Agreement was signed off by Tedd Yargeau.

Completed Area Name: PROJECT WIDE
Completed Sub Area Name: Not reported
Completed Document Type: Preliminary Endangerment Assessment Report
Completed Date: 05/15/2009
Comments: Not reported

Completed Area Name: PROJECT WIDE
Completed Sub Area Name: Not reported
Completed Document Type: Fieldwork
Completed Date: 06/22/2009
Comments: Fieldwork completed. Preliminary results received.

Completed Area Name: PROJECT WIDE
Completed Sub Area Name: Not reported
Completed Document Type: Site Characterization Workplan
Completed Date: 07/22/2009
Comments: ESA workplan approved.

Completed Area Name: PROJECT WIDE
Completed Sub Area Name: Not reported
Completed Document Type: Site Characterization Report
Completed Date: 02/25/2010
Comments: No more revisions on SCR, GW monitoring well installation workplan approved as of 2/25/2010.

Completed Area Name: PROJECT WIDE
Completed Sub Area Name: Not reported
Completed Document Type: *Correspondence - Received
Completed Date: 09/16/2009
Comments: Sent out DTSC response.

Completed Area Name: PROJECT WIDE
Completed Sub Area Name: Not reported
Completed Document Type: Well Installation Workplan
Completed Date: 02/25/2010
Comments: No More Revisions on document. Workplan approved.

Completed Area Name: PROJECT WIDE
Completed Sub Area Name: Not reported
Completed Document Type: Fieldwork
Completed Date: 07/31/2010
Comments: GW wells have been installed and sampled by RP. DTSC was not present at sampling event.

Completed Area Name: PROJECT WIDE
Completed Sub Area Name: Not reported
Completed Document Type: *Correspondence - Received
Completed Date: 08/10/2010
Comments: Not reported

Completed Area Name: PROJECT WIDE
Completed Sub Area Name: Not reported
Completed Document Type: Monitoring Report

Map ID
Direction
Distance
Elevation

MAP FINDINGS

Site

Database(s)

EDR ID Number
EPA ID Number

SNOW WHITE CLEANERS (Continued)

S109348548

Completed Date: 10/14/2010
Comments: Completed.

Completed Area Name: PROJECT WIDE
Completed Sub Area Name: Not reported
Completed Document Type: Monitoring Report
Completed Date: 02/15/2011
Comments: Comments Issued on November 2010 GWMR

Completed Area Name: PROJECT WIDE
Completed Sub Area Name: Not reported
Completed Document Type: Monitoring Report
Completed Date: 08/17/2011
Comments: Groundwater monitoring report received. NO comments issued. Single comment verbally mentioned to RP.

Completed Area Name: PROJECT WIDE
Completed Sub Area Name: Not reported
Completed Document Type: Monitoring Report
Completed Date: 08/17/2011
Comments: Groundwater monitoring approved with comments.

Completed Area Name: PROJECT WIDE
Completed Sub Area Name: Not reported
Completed Document Type: Monitoring Report
Completed Date: 01/20/2012
Comments: Approved after meeting with RP.

Completed Area Name: PROJECT WIDE
Completed Sub Area Name: Not reported
Completed Document Type: Site Characterization Report
Completed Date: 09/25/2012
Comments: Site determined for NFA approval, to be issued.

Completed Area Name: PROJECT WIDE
Completed Sub Area Name: Not reported
Completed Document Type: Risk Assessment Report
Completed Date: 09/25/2012
Comments: Pre-NFA Letter issued.

Completed Area Name: PROJECT WIDE
Completed Sub Area Name: Not reported
Completed Document Type: Monitoring Report
Completed Date: 09/25/2012
Comments: Completed

Completed Area Name: PROJECT WIDE
Completed Sub Area Name: Not reported
Completed Document Type: Correspondence
Completed Date: 02/04/2010
Comments: Letter sent with billing package.

Completed Area Name: PROJECT WIDE
Completed Sub Area Name: Not reported
Completed Document Type: Cost Recovery Closeout Memo
Completed Date: 08/07/2013
Comments: CRU Memo Completed

Map ID
Direction
Distance
Elevation

MAP FINDINGS

Site

Database(s)

EDR ID Number
EPA ID Number

SNOW WHITE CLEANERS (Continued)

S109348548

Completed Area Name: PROJECT WIDE
Completed Sub Area Name: Not reported
Completed Document Type: Letter - Demand
Completed Date: 07/20/2012
Comments: 1st demand letter sent out

Completed Area Name: PROJECT WIDE
Completed Sub Area Name: Not reported
Completed Document Type: Land Use Restriction
Completed Date: 08/01/2013
Comments: LUC Filed with County on 7/25/2013, received by DTSC 8/1/2013

Completed Area Name: PROJECT WIDE
Completed Sub Area Name: Not reported
Completed Document Type: No Further Action Letter
Completed Date: 08/07/2013
Comments: NFA Letter Issued

Completed Area Name: PROJECT WIDE
Completed Sub Area Name: Not reported
Completed Document Type: Certification
Completed Date: 02/21/2014
Comments: Not reported

Future Area Name: Not reported
Future Sub Area Name: Not reported
Future Document Type: Not reported
Future Due Date: Not reported
Schedule Area Name: Not reported
Schedule Sub Area Name: Not reported
Schedule Document Type: Not reported
Schedule Due Date: Not reported
Schedule Revised Date: Not reported

VCP:

Name: SNOW WHITE CLEANERS
Address: 1246 NORTH VINE STREET, LOS ANGELES, CA
City,State,Zip: LOS ANGELES, CA 90038
Facility ID: 60000967
Site Type: Voluntary Cleanup
Site Type Detail: Voluntary Cleanup
Site Mgmt. Req.: NONE SPECIFIED
Acres: 1.49
National Priorities List: NO
Cleanup Oversight Agencies: SMBRP
Lead Agency: SMBRP
Lead Agency Description: DTSC - Site Cleanup Program
Project Manager: Manjul Bose
Supervisor: Juli Propes
Division Branch: Cleanup Chatsworth
Site Code: 301397
Assembly: 50
Senate: 26
Special Programs Code: Voluntary Cleanup Program
Status: Certified O&M - Land Use Restrictions Only
Status Date: 08/07/2013
Restricted Use: YES

Map ID
Direction
Distance
Elevation

MAP FINDINGS

Site

Database(s)

EDR ID Number
EPA ID Number

SNOW WHITE CLEANERS (Continued)

S109348548

Funding: Responsible Party
Lat/Long: 34.09369 / -118.3265
APN: 5534-001-400, 5534001400
Past Use: DRY CLEANING
Potential COC: 30022
Confirmed COC: 30022
Potential Description: IA, SOIL, SV
Alias Name: 5534-001-400
Alias Type: APN
Alias Name: 5534001400
Alias Type: APN
Alias Name: 301397
Alias Type: Project Code (Site Code)
Alias Name: 60000967
Alias Type: Envirostor ID Number

Completed Info:

Completed Area Name: PROJECT WIDE
Completed Sub Area Name: Not reported
Completed Document Type: Environmental Oversight/Voluntary Cleanup Agreement
Completed Date: 09/17/2008
Comments: VCA Agreement was signed off by Tedd Yargeau.

Completed Area Name: PROJECT WIDE
Completed Sub Area Name: Not reported
Completed Document Type: Preliminary Endangerment Assessment Report
Completed Date: 05/15/2009
Comments: Not reported

Completed Area Name: PROJECT WIDE
Completed Sub Area Name: Not reported
Completed Document Type: Fieldwork
Completed Date: 06/22/2009
Comments: Fieldwork completed. Preliminary results received.

Completed Area Name: PROJECT WIDE
Completed Sub Area Name: Not reported
Completed Document Type: Site Characterization Workplan
Completed Date: 07/22/2009
Comments: ESA workplan approved.

Completed Area Name: PROJECT WIDE
Completed Sub Area Name: Not reported
Completed Document Type: Site Characterization Report
Completed Date: 02/25/2010
Comments: No more revisions on SCR, GW monitoring well installation workplan approved as of 2/25/2010.

Completed Area Name: PROJECT WIDE
Completed Sub Area Name: Not reported
Completed Document Type: *Correspondence - Received
Completed Date: 09/16/2009
Comments: Sent out DTSC response.

Completed Area Name: PROJECT WIDE
Completed Sub Area Name: Not reported
Completed Document Type: Well Installation Workplan
Completed Date: 02/25/2010

Map ID
Direction
Distance
Elevation

MAP FINDINGS

Site

Database(s)

EDR ID Number
EPA ID Number

SNOW WHITE CLEANERS (Continued)

S109348548

Comments: No More Revisions on document. Workplan approved.

Completed Area Name: PROJECT WIDE
Completed Sub Area Name: Not reported
Completed Document Type: Fieldwork
Completed Date: 07/31/2010
Comments: GW wells have been installed and sampled by RP. DTSC was not present at sampling event.

Completed Area Name: PROJECT WIDE
Completed Sub Area Name: Not reported
Completed Document Type: *Correspondence - Received
Completed Date: 08/10/2010
Comments: Not reported

Completed Area Name: PROJECT WIDE
Completed Sub Area Name: Not reported
Completed Document Type: Monitoring Report
Completed Date: 10/14/2010
Comments: Completed.

Completed Area Name: PROJECT WIDE
Completed Sub Area Name: Not reported
Completed Document Type: Monitoring Report
Completed Date: 02/15/2011
Comments: Comments Issued on November 2010 GWMR

Completed Area Name: PROJECT WIDE
Completed Sub Area Name: Not reported
Completed Document Type: Monitoring Report
Completed Date: 08/17/2011
Comments: Groundwater monitoring report received. NO comments issued. Single comment verbally mentioned to RP.

Completed Area Name: PROJECT WIDE
Completed Sub Area Name: Not reported
Completed Document Type: Monitoring Report
Completed Date: 08/17/2011
Comments: Groundwater monitoring approved with comments.

Completed Area Name: PROJECT WIDE
Completed Sub Area Name: Not reported
Completed Document Type: Monitoring Report
Completed Date: 01/20/2012
Comments: Approved after meeting with RP.

Completed Area Name: PROJECT WIDE
Completed Sub Area Name: Not reported
Completed Document Type: Site Characterization Report
Completed Date: 09/25/2012
Comments: Site determined for NFA approval, to be issued.

Completed Area Name: PROJECT WIDE
Completed Sub Area Name: Not reported
Completed Document Type: Risk Assessment Report
Completed Date: 09/25/2012
Comments: Pre-NFA Letter issued.

Map ID
Direction
Distance
Elevation

MAP FINDINGS

Site

Database(s)

EDR ID Number
EPA ID Number

SNOW WHITE CLEANERS (Continued)

S109348548

Completed Area Name: PROJECT WIDE
Completed Sub Area Name: Not reported
Completed Document Type: Monitoring Report
Completed Date: 09/25/2012
Comments: Completed

Completed Area Name: PROJECT WIDE
Completed Sub Area Name: Not reported
Completed Document Type: Correspondence
Completed Date: 02/04/2010
Comments: Letter sent with billing package.

Completed Area Name: PROJECT WIDE
Completed Sub Area Name: Not reported
Completed Document Type: Cost Recovery Closeout Memo
Completed Date: 08/07/2013
Comments: CRU Memo Completed

Completed Area Name: PROJECT WIDE
Completed Sub Area Name: Not reported
Completed Document Type: Letter - Demand
Completed Date: 07/20/2012
Comments: 1st demand letter sent out

Completed Area Name: PROJECT WIDE
Completed Sub Area Name: Not reported
Completed Document Type: Land Use Restriction
Completed Date: 08/01/2013
Comments: LUC Filed with County on 7/25/2013, received by DTSC 8/1/2013

Completed Area Name: PROJECT WIDE
Completed Sub Area Name: Not reported
Completed Document Type: No Further Action Letter
Completed Date: 08/07/2013
Comments: NFA Letter Issued

Completed Area Name: PROJECT WIDE
Completed Sub Area Name: Not reported
Completed Document Type: Certification
Completed Date: 02/21/2014
Comments: Not reported

Future Area Name: Not reported
Future Sub Area Name: Not reported
Future Document Type: Not reported
Future Due Date: Not reported
Schedule Area Name: Not reported
Schedule Sub Area Name: Not reported
Schedule Document Type: Not reported
Schedule Due Date: Not reported
Schedule Revised Date: Not reported

DEED:

Name: SNOW WHITE CLEANERS
Address: 1246 NORTH VINE STREET, LOS ANGELES, CA
City,State,Zip: LOS ANGELES, CA 90038
Envirostor ID: 60000967

Map ID
 Direction
 Distance
 Elevation

MAP FINDINGS

Site

Database(s)

EDR ID Number
 EPA ID Number

SNOW WHITE CLEANERS (Continued)

S109348548

Area: PROJECT WIDE
 Sub Area: Not reported
 Site Type: VOLUNTARY CLEANUP
 Status: CERTIFIED O&M - LAND USE RESTRICTIONS ONLY
 Agency: Not reported
 Covenant Uploaded: Not reported
 Deed Date(s): Not reported
 File Name: Envirostor Land Use Restrictions

205
 SW
 1/2-1
 0.713 mi.
 3764 ft.

**LOS ANGELES GAS AND ELECTRIC CO
 N FORMOSE AVE BTWN ROMAINE AND SANTA MONICA
 LOS ANGELES, CA 90046**

**EDR MGP 1008407700
 N/A**

**Relative:
 Lower
 Actual:
 281 ft.**

Manufactured Gas Plants:
 No additional information available

206
 SE
 1/2-1
 0.767 mi.
 4051 ft.

**EPISCOPAL SCHOOL OF LOS ANGELES
 6325 & 6331 - 6363 SANTA MONICA BOULEVARD
 LOS ANGELES, CA 90038**

**ENVIROSTOR S120714329
 VCP N/A**

**Relative:
 Lower
 Actual:
 302 ft.**

ENVIROSTOR:
 Name: EPISCOPAL SCHOOL OF LOS ANGELES
 Address: 6325 & 6331 - 6363 SANTA MONICA BOULEVARD
 City,State,Zip: LOS ANGELES, CA 90038
 Facility ID: 60002485
 Status: Inactive - Action Required
 Status Date: 06/25/2018
 Site Code: 404939
 Site Type: Voluntary Cleanup
 Site Type Detailed: Voluntary Cleanup
 Acres: 0.77
 NPL: NO
 Regulatory Agencies: SMBRP
 Lead Agency: SMBRP
 Program Manager: Aslam Shareef
 Supervisor: Shahir Haddad
 Division Branch: Southern California Schools & Brownfields Outreach
 Assembly: , 50
 Senate: , 26
 Special Program: CLRRRA Liability Immunity (AB 389)
 Restricted Use: YES
 Site Mgmt Req: NONE SPECIFIED
 Funding: Responsible Party
 Latitude: 34.09075
 Longitude: -118.3276
 APN: NONE SPECIFIED
 Past Use: PHOTOGRAPHIC PROCESSING
 Potential COC: Tetrachloroethylene (PCE Vinyl chloride)
 Confirmed COC: 30022-NO 30028-NO
 Potential Description: IA, SV

Map ID
Direction
Distance
Elevation

MAP FINDINGS

Site

Database(s)

EDR ID Number
EPA ID Number

EPISCOPAL SCHOOL OF LOS ANGELES (Continued)

S120714329

Alias Name: 401829
Alias Type: Project Code (Site Code)
Alias Name: 404939
Alias Type: Project Code (Site Code)
Alias Name: 60002485
Alias Type: Envirostor ID Number

Completed Info:

Completed Area Name: PROJECT WIDE
Completed Sub Area Name: Not reported
Completed Document Type: Other Report
Completed Date: 02/08/2017
Comments: Background documents: 1) Phase I ESA - 6325 Santa Monica Blvd dated 02/27/12 2) Phase II Investigation - 6323-6327 Santa Monica Blvd dated 03/22/12 3) Environmental Site Assessment 6331-6363 Santa Monica Blvd dated 02/01/16

Completed Area Name: PROJECT WIDE
Completed Sub Area Name: Not reported
Completed Document Type: Preliminary Endangerment Assessment Report
Completed Date: 09/21/2017
Comments: investigation complete. DTSC recommended Land use restriction due to data/information gap

Completed Area Name: PROJECT WIDE
Completed Sub Area Name: Not reported
Completed Document Type: California Land Reuse and Revitalization Agreement
Completed Date: 05/04/2017
Comments: CLRRRA was fully executed.

Completed Area Name: PROJECT WIDE
Completed Sub Area Name: Not reported
Completed Document Type: Correspondence
Completed Date: 05/05/2017
Comments: Letter processed

Completed Area Name: PROJECT WIDE
Completed Sub Area Name: Not reported
Completed Document Type: Annual Oversight Cost Estimate
Completed Date: 09/11/2017
Comments: Annual cost estimate mailed to RP.

Completed Area Name: PROJECT WIDE
Completed Sub Area Name: Not reported
Completed Document Type: Correspondence
Completed Date: 12/01/2017
Comments: DTSC processed Inactive Status Letter

Future Area Name: Not reported
Future Sub Area Name: Not reported
Future Document Type: Not reported
Future Due Date: Not reported
Schedule Area Name: Not reported
Schedule Sub Area Name: Not reported
Schedule Document Type: Not reported
Schedule Due Date: Not reported
Schedule Revised Date: Not reported

Map ID
Direction
Distance
Elevation

MAP FINDINGS

Site

Database(s)

EDR ID Number
EPA ID Number

EPISCOPAL SCHOOL OF LOS ANGELES (Continued)

S120714329

VCP:

Name: EPISCOPAL SCHOOL OF LOS ANGELES
Address: 6325 & 6331 - 6363 SANTA MONICA BOULEVARD
City,State,Zip: LOS ANGELES, CA 90038
Facility ID: 60002485
Site Type: Voluntary Cleanup
Site Type Detail: Voluntary Cleanup
Site Mgmt. Req.: NONE SPECIFIED
Acres: 0.77
National Priorities List: NO
Cleanup Oversight Agencies: SMBRP
Lead Agency: SMBRP
Lead Agency Description: DTSC - Site Cleanup Program
Project Manager: Aslam Shareef
Supervisor: Shahir Haddad
Division Branch: Southern California Schools & Brownfields Outreach
Site Code: 404939
Assembly: , 50
Senate: , 26
Special Programs Code: CLRRRA Liability Immunity (AB 389)
Status: Inactive - Action Required
Status Date: 06/25/2018
Restricted Use: YES
Funding: Responsible Party
Lat/Long: 34.09075 / -118.3276
APN: NONE SPECIFIED
Past Use: PHOTOGRAPHIC PROCESSING
Potential COC: 30022, 30028
Confirmed COC: 30022-NO,30028-NO
Potential Description: IA, SV
Alias Name: 401829
Alias Type: Project Code (Site Code)
Alias Name: 404939
Alias Type: Project Code (Site Code)
Alias Name: 60002485
Alias Type: Envirostor ID Number

Completed Info:

Completed Area Name: PROJECT WIDE
Completed Sub Area Name: Not reported
Completed Document Type: Other Report
Completed Date: 02/08/2017
Comments: Background documents: 1) Phase I ESA - 6325 Santa Monica Blvd dated 02/27/12 2) Phase II Investigation - 6323-6327 Santa Monica Blvd dated 03/22/12 3) Environmental Site Assessment 6331-6363 Santa Monica Blvd dated 02/01/16

Completed Area Name: PROJECT WIDE
Completed Sub Area Name: Not reported
Completed Document Type: Preliminary Endangerment Assessment Report
Completed Date: 09/21/2017
Comments: investigation complete. DTSC recommended Land use restriction due to data/information gap

Completed Area Name: PROJECT WIDE
Completed Sub Area Name: Not reported
Completed Document Type: California Land Reuse and Revitalization Agreement

Map ID
Direction
Distance
Elevation

MAP FINDINGS

Site

Database(s)

EDR ID Number
EPA ID Number

EPISCOPAL SCHOOL OF LOS ANGELES (Continued)

S120714329

Completed Date: 05/04/2017
Comments: CLRRRA was fully executed.

Completed Area Name: PROJECT WIDE
Completed Sub Area Name: Not reported
Completed Document Type: Correspondence
Completed Date: 05/05/2017
Comments: Letter processed

Completed Area Name: PROJECT WIDE
Completed Sub Area Name: Not reported
Completed Document Type: Annual Oversight Cost Estimate
Completed Date: 09/11/2017
Comments: Annual cost estimate mailed to RP.

Completed Area Name: PROJECT WIDE
Completed Sub Area Name: Not reported
Completed Document Type: Correspondence
Completed Date: 12/01/2017
Comments: DTSC processed Inactive Status Letter

Future Area Name: Not reported
Future Sub Area Name: Not reported
Future Document Type: Not reported
Future Due Date: Not reported
Schedule Area Name: Not reported
Schedule Sub Area Name: Not reported
Schedule Document Type: Not reported
Schedule Due Date: Not reported
Schedule Revised Date: Not reported

207
ESE
1/2-1
0.816 mi.
4307 ft.

SANTA MONICA/VINE PRIMARY SITE NO. 9
FOUNTAIN AVENUE/LA MIRADA AVENUE
LOS ANGELES, CA 90038

ENVIROSTOR S107737287
SCH N/A

Relative:
Lower
Actual:
320 ft.

ENVIROSTOR:
Name: SANTA MONICA/VINE PRIMARY SITE NO. 9
Address: FOUNTAIN AVENUE/LA MIRADA AVENUE
City,State,Zip: LOS ANGELES, CA 90038
Facility ID: 19880062
Status: Inactive - Withdrawn
Status Date: 08/20/2002
Site Code: 304128
Site Type: School Investigation
Site Type Detailed: School
Acres: 2.7
NPL: NO
Regulatory Agencies: SMBRP
Lead Agency: SMBRP
Program Manager: Not reported
Supervisor: Mark Malinowski
Division Branch: Southern California Schools & Brownfields Outreach
Assembly: 50
Senate: 26
Special Program: Not reported
Restricted Use: NO

Map ID
Direction
Distance
Elevation

MAP FINDINGS

Site

Database(s)

EDR ID Number
EPA ID Number

SANTA MONICA/VINE PRIMARY SITE NO. 9 (Continued)

S107737287

Site Mgmt Req: NONE SPECIFIED
Funding: School District
Latitude: 34.09357
Longitude: -118.3245
APN: NONE SPECIFIED
Past Use: RESIDENTIAL AREA
Potential COC: NONE SPECIFIED
Confirmed COC: NONE SPECIFIED
Potential Description: NONE SPECIFIED
Alias Name: LAUSD-SANTA MONICA/VINE PRIMARY #9/CDE
Alias Type: Alternate Name
Alias Name: LAUSD-SANTA MONICA/VINE PRIMARY #9/VCA
Alias Type: Alternate Name
Alias Name: LOS ANGELES UNIFIED SCHOOL DISTRICT
Alias Type: Alternate Name
Alias Name: SANTA MONICA/VINE PRIMARY SITE #9
Alias Type: Alternate Name
Alias Name: 304052
Alias Type: Project Code (Site Code)
Alias Name: 304128
Alias Type: Project Code (Site Code)
Alias Name: 19880062
Alias Type: Envirostor ID Number

Completed Info:

Completed Area Name: PROJECT WIDE
Completed Sub Area Name: Not reported
Completed Document Type: Environmental Oversight Agreement
Completed Date: 02/10/2000
Comments: Not reported

Completed Area Name: PROJECT WIDE
Completed Sub Area Name: Not reported
Completed Document Type: Cost Recovery Closeout Memo
Completed Date: 08/20/2002
Comments: Not reported

Completed Area Name: PROJECT WIDE
Completed Sub Area Name: Not reported
Completed Document Type: Phase 1
Completed Date: 02/11/2000
Comments: Not reported

Future Area Name: Not reported
Future Sub Area Name: Not reported
Future Document Type: Not reported
Future Due Date: Not reported
Schedule Area Name: Not reported
Schedule Sub Area Name: Not reported
Schedule Document Type: Not reported
Schedule Due Date: Not reported
Schedule Revised Date: Not reported

SCH:

Name: SANTA MONICA/VINE PRIMARY SITE NO. 9
Address: FOUNTAIN AVENUE/LA MIRADA AVENUE

Map ID
Direction
Distance
Elevation

MAP FINDINGS

Site

Database(s)

EDR ID Number
EPA ID Number

SANTA MONICA/VINE PRIMARY SITE NO. 9 (Continued)

S107737287

City,State,Zip: LOS ANGELES, CA 90038
Facility ID: 19880062
Site Type: School Investigation
Site Type Detail: School
Site Mgmt. Req.: NONE SPECIFIED
Acres: 2.7
National Priorities List: NO
Cleanup Oversight Agencies: SMBRP
Lead Agency: SMBRP
Lead Agency Description: DTSC - Site Cleanup Program
Project Manager: Not reported
Supervisor: Mark Malinowski
Division Branch: Southern California Schools & Brownfields Outreach
Site Code: 304128
Assembly: 50
Senate: 26
Special Program Status: Not reported
Status: Inactive - Withdrawn
Status Date: 08/20/2002
Restricted Use: NO
Funding: School District
Latitude: 34.09357
Longitude: -118.3245
APN: NONE SPECIFIED
Past Use: RESIDENTIAL AREA
Potential COC: NONE SPECIFIED
Confirmed COC: NONE SPECIFIED
Potential Description: NONE SPECIFIED
Alias Name: LAUSD-SANTA MONICA/VINE PRIMARY #9/CDE
Alias Type: Alternate Name
Alias Name: LAUSD-SANTA MONICA/VINE PRIMARY #9/VCA
Alias Type: Alternate Name
Alias Name: LOS ANGELES UNIFIED SCHOOL DISTRICT
Alias Type: Alternate Name
Alias Name: SANTA MONICA/VINE PRIMARY SITE #9
Alias Type: Alternate Name
Alias Name: 304052
Alias Type: Project Code (Site Code)
Alias Name: 304128
Alias Type: Project Code (Site Code)
Alias Name: 19880062
Alias Type: Envirostor ID Number

Completed Info:

Completed Area Name: PROJECT WIDE
Completed Sub Area Name: Not reported
Completed Document Type: Environmental Oversight Agreement
Completed Date: 02/10/2000
Comments: Not reported

Completed Area Name: PROJECT WIDE
Completed Sub Area Name: Not reported
Completed Document Type: Cost Recovery Closeout Memo
Completed Date: 08/20/2002
Comments: Not reported

Completed Area Name: PROJECT WIDE
Completed Sub Area Name: Not reported

Map ID
Direction
Distance
Elevation

MAP FINDINGS

Site

Database(s)

EDR ID Number
EPA ID Number

SANTA MONICA/VINE PRIMARY SITE NO. 9 (Continued)

S107737287

Completed Document Type: Phase 1
Completed Date: 02/11/2000
Comments: Not reported

Future Area Name: Not reported
Future Sub Area Name: Not reported
Future Document Type: Not reported
Future Due Date: Not reported
Schedule Area Name: Not reported
Schedule Sub Area Name: Not reported
Schedule Document Type: Not reported
Schedule Due Date: Not reported
Schedule Revised Date: Not reported

208
SW
1/2-1
0.873 mi.
4609 ft.

**SHANNON LUMINOUS METALS CO.
7356 SANTA MONICA BLVD.
HOLLYWOOD, CA**

**FUSRAP 1016603111
N/A**

**Relative:
Lower
Actual:
283 ft.**

FUSRAP:
Site Name: SHANNON LUMINOUS METALS CO.
Site Id: CA.0-03
Site Status: Eliminated from consideration under FUSRAP
Designated Name: Not Designated
Alternate Name: Shannon Luminous Metals
Location Street Address: 7356 SANTA MONICA BLVD.
Location City: HOLLYWOOD
Location State: CA
Location County: Not reported
Evaluation Year: 1987
Site Operations: Research and development of uranium use in luminous paint pigments in the 1950s.
Site Disposition: Eliminated - No Authority - NRC licensed
Radioactive Materials Handled: Yes
Primary Radioactive Materials Handled: Uranium
Radiological Survey(S): No
Long Term Care Requirements: Not reported
Historical Operations: Not reported
Website URL: www.lm.doe.gov/Considered_Sites/Shannon_Luminous_Metals_Co_-_CA_0-03.a_spx

209
SE
1/2-1
0.911 mi.
4809 ft.

**VINE STREET ELEMENTARY SCHOOL ADDITION
955 NORTH VINE STREET
LOS ANGELES, CA 90038**

**ENVIROSTOR S118756581
SCH N/A**

**Relative:
Lower
Actual:
295 ft.**

ENVIROSTOR:
Name: VINE STREET ELEMENTARY SCHOOL ADDITION
Address: 955 NORTH VINE STREET
City,State,Zip: LOS ANGELES, CA 90038
Facility ID: 19820060
Status: No Action Required
Status Date: 11/21/2001
Site Code: 304308

Map ID
Direction
Distance
Elevation

MAP FINDINGS

Site

Database(s)

EDR ID Number
EPA ID Number

VINE STREET ELEMENTARY SCHOOL ADDITION (Continued)

S118756581

Site Type: School Investigation
Site Type Detailed: School
Acres: Not reported
NPL: NO
Regulatory Agencies: SMBRP
Lead Agency: SMBRP
Program Manager: Not reported
Supervisor: Javier Hinojosa
Division Branch: Southern California Schools & Brownfields Outreach
Assembly: 50
Senate: 26
Special Program: Not reported
Restricted Use: NO
Site Mgmt Req: NONE SPECIFIED
Funding: School District
Latitude: 34.08953
Longitude: -118.3272
APN: 5533018900
Past Use: * EDUCATIONAL SERVICES
Potential COC: NONE SPECIFIED No Contaminants found
Confirmed COC: NONE SPECIFIED
Potential Description: NMA
Alias Name: LAUSD -VINE STREET ES ADDITION
Alias Type: Alternate Name
Alias Name: LOS ANGELES UNIFIED SCHOOL DISTRICT
Alias Type: Alternate Name
Alias Name: VINE STREET ELEMENTARY SCHOOL ADDITION
Alias Type: Alternate Name
Alias Name: 5533018900
Alias Type: APN
Alias Name: 304308
Alias Type: Project Code (Site Code)
Alias Name: 19820060
Alias Type: Envirostor ID Number

Completed Info:

Completed Area Name: PROJECT WIDE
Completed Sub Area Name: Not reported
Completed Document Type: Other Report
Completed Date: 12/18/2001
Comments: Phase1 Final

Completed Area Name: PROJECT WIDE
Completed Sub Area Name: Not reported
Completed Document Type: Environmental Oversight Agreement
Completed Date: 02/10/2000
Comments: Not reported

Completed Area Name: PROJECT WIDE
Completed Sub Area Name: Not reported
Completed Document Type: Cost Recovery Closeout Memo
Completed Date: 03/04/2002
Comments: Not reported

Future Area Name: Not reported
Future Sub Area Name: Not reported
Future Document Type: Not reported
Future Due Date: Not reported

Map ID
Direction
Distance
Elevation

MAP FINDINGS

Site

Database(s)

EDR ID Number
EPA ID Number

VINE STREET ELEMENTARY SCHOOL ADDITION (Continued)

S118756581

Schedule Area Name: Not reported
Schedule Sub Area Name: Not reported
Schedule Document Type: Not reported
Schedule Due Date: Not reported
Schedule Revised Date: Not reported

SCH:

Name: VINE STREET ELEMENTARY SCHOOL ADDITION
Address: 955 NORTH VINE STREET
City,State,Zip: LOS ANGELES, CA 90038
Facility ID: 19820060
Site Type: School Investigation
Site Type Detail: School
Site Mgmt. Req.: NONE SPECIFIED
Acres: Not reported
National Priorities List: NO
Cleanup Oversight Agencies: SMBRP
Lead Agency: SMBRP
Lead Agency Description: DTSC - Site Cleanup Program
Project Manager: Not reported
Supervisor: Javier Hinojosa
Division Branch: Southern California Schools & Brownfields Outreach
Site Code: 304308
Assembly: 50
Senate: 26
Special Program Status: Not reported
Status: No Action Required
Status Date: 11/21/2001
Restricted Use: NO
Funding: School District
Latitude: 34.08953
Longitude: -118.3272
APN: 5533018900
Past Use: * EDUCATIONAL SERVICES
Potential COC: NONE SPECIFIED, No Contaminants found
Confirmed COC: NONE SPECIFIED
Potential Description: NMA
Alias Name: LAUSD -VINE STREET ES ADDITION
Alias Type: Alternate Name
Alias Name: LOS ANGELES UNIFIED SCHOOL DISTRICT
Alias Type: Alternate Name
Alias Name: VINE STREET ELEMENTARY SCHOOL ADDITION
Alias Type: Alternate Name
Alias Name: 5533018900
Alias Type: APN
Alias Name: 304308
Alias Type: Project Code (Site Code)
Alias Name: 19820060
Alias Type: Envirostor ID Number

Completed Info:

Completed Area Name: PROJECT WIDE
Completed Sub Area Name: Not reported
Completed Document Type: Other Report
Completed Date: 12/18/2001
Comments: Phase1 Final

Map ID
 Direction
 Distance
 Elevation

MAP FINDINGS

Site

Database(s)

EDR ID Number
 EPA ID Number

VINE STREET ELEMENTARY SCHOOL ADDITION (Continued)

S118756581

Completed Area Name: PROJECT WIDE
 Completed Sub Area Name: Not reported
 Completed Document Type: Environmental Oversight Agreement
 Completed Date: 02/10/2000
 Comments: Not reported

Completed Area Name: PROJECT WIDE
 Completed Sub Area Name: Not reported
 Completed Document Type: Cost Recovery Closeout Memo
 Completed Date: 03/04/2002
 Comments: Not reported

Future Area Name: Not reported
 Future Sub Area Name: Not reported
 Future Document Type: Not reported
 Future Due Date: Not reported
 Schedule Area Name: Not reported
 Schedule Sub Area Name: Not reported
 Schedule Document Type: Not reported
 Schedule Due Date: Not reported
 Schedule Revised Date: Not reported

AC210
SSE
1/2-1
0.930 mi.
4912 ft.

VEILING PLATING
755 SEWARD STREET/ASSOCIATES
LOS ANGELES, CA 90038
Site 1 of 2 in cluster AC

DEED **S108407637**
ENVIROSTOR **N/A**
VCP

Relative:
Lower
Actual:
279 ft.

ENVIROSTOR:
 Name: VEILING PLATING
 Address: 755 SEWARD STREET/ASSOCIATES
 City,State,Zip: LOS ANGELES, CA 90038
 Facility ID: 60000524
 Status: Certified O&M - Land Use Restrictions Only
 Status Date: 02/15/2011
 Site Code: 301288
 Site Type: Voluntary Cleanup
 Site Type Detailed: Voluntary Cleanup
 Acres: 0.3
 NPL: NO
 Regulatory Agencies: SMBRP
 Lead Agency: SMBRP
 Program Manager: Viktoriya Anashkina
 Supervisor: Jose Diaz
 Division Branch: Cleanup Chatsworth
 Assembly: 50
 Senate: 26
 Special Program: CLRRRA Liability Immunity (AB 389)
 Restricted Use: YES
 Site Mgmt Req: NONE SPECIFIED
 Funding: Responsible Party
 Latitude: 34.08508
 Longitude: -118.3334
 APN: 5533037001
 Past Use: METAL PLATING - CHROME, METAL PLATING - OTHER, METAL PLATING - CHROME, METAL PLATING - OTHER
 Potential COC: Trichloroethylene (TCE Cadmium and compounds Chromium VI Asbestos Containing Materials (ACM Total Chromium (1:6 ratio Cr VI:Cr III Lead

Map ID
Direction
Distance
Elevation

MAP FINDINGS

Site

Database(s)

EDR ID Number
EPA ID Number

VEILING PLATING (Continued)

S108407637

Confirmed COC: Tetrachloroethylene (PCE Trichloroethylene (TCE Vinyl chloride Barium and compounds Cadmium and compounds Chloroform Cobalt Copper and compounds Nickel Vanadium and compounds Zinc Tetrachloroethylene (PCE Trichloroethylene (TCE Barium and compounds Cadmium and compounds Chloroform Cobalt Copper and compounds Nickel Total Chromium (1:6 ratio Cr VI:Cr III Lead Vanadium and compounds Zinc Cadmium and compounds Chromium VI Trichloroethylene (TCE

Potential Description: CSS, IA, SOIL, SV, CSS, IA, OTH, SOIL, SV

Alias Name: 5533037001
Alias Type: APN
Alias Name: 110033613187
Alias Type: EPA (FRS #)
Alias Name: 301288
Alias Type: Project Code (Site Code)
Alias Name: 60000524
Alias Type: Envirostor ID Number

Completed Info:

Completed Area Name: PROJECT WIDE
Completed Sub Area Name: Not reported
Completed Document Type: California Land Reuse and Revitalization Agreement
Completed Date: 01/02/2007
Comments: Not reported

Completed Area Name: PROJECT WIDE
Completed Sub Area Name: Not reported
Completed Document Type: CEQA - Notice of Exemption
Completed Date: 06/03/2010
Comments: Not reported

Completed Area Name: PROJECT WIDE
Completed Sub Area Name: Not reported
Completed Document Type: Phase 1
Completed Date: 03/12/2007
Comments: Mailed out comments with cover letter on SCR to RP.

Completed Area Name: PROJECT WIDE
Completed Sub Area Name: Not reported
Completed Document Type: Community Profile
Completed Date: 07/27/2007
Comments: Community Profile is completed.

Completed Area Name: PROJECT WIDE
Completed Sub Area Name: Not reported
Completed Document Type: Preliminary Endangerment Assessment Workplan
Completed Date: 07/13/2007
Comments: Workplan acceptable, fieldwork to begin 7/18/2007.

Completed Area Name: PROJECT WIDE
Completed Sub Area Name: Not reported
Completed Document Type: Fieldwork
Completed Date: 07/19/2007
Comments: Soil gas and metals sampling completed.

Completed Area Name: PROJECT WIDE
Completed Sub Area Name: Not reported
Completed Document Type: Site Characterization Report
Completed Date: 11/29/2007

Map ID
Direction
Distance
Elevation

MAP FINDINGS

Site

Database(s)

EDR ID Number
EPA ID Number

VEILING PLATING (Continued)

S108407637

Comments: Final report submitted, further characterization required.

Completed Area Name: PROJECT WIDE
Completed Sub Area Name: Not reported
Completed Document Type: Site Characterization Workplan
Completed Date: 09/10/2008
Comments: Approved with comments.

Completed Area Name: PROJECT WIDE
Completed Sub Area Name: Not reported
Completed Document Type: Fieldwork
Completed Date: 11/12/2008
Comments: Two groundwater wells installed and sampled, and a two port soil vapor probe.

Completed Area Name: PROJECT WIDE
Completed Sub Area Name: Not reported
Completed Document Type: Supplemental Site Investigation Report
Completed Date: 10/14/2009
Comments: Extent is not fully defined, but risk evaluation and removal action workplan can be started.

Completed Area Name: PROJECT WIDE
Completed Sub Area Name: Not reported
Completed Document Type: AB 389 Response Plan
Completed Date: 06/03/2010
Comments: Response Plan approved.

Completed Area Name: PROJECT WIDE
Completed Sub Area Name: Not reported
Completed Document Type: Technical Report
Completed Date: 02/26/2010
Comments: TCE Model accepted.

Completed Area Name: PROJECT WIDE
Completed Sub Area Name: Not reported
Completed Document Type: Technical Report
Completed Date: 12/15/2009
Comments: DTSC modeled residual Chromium VI and has determined a cleanup number of 120 ppm Total Chromium in soil.

Completed Area Name: PROJECT WIDE
Completed Sub Area Name: Not reported
Completed Document Type: Fieldwork
Completed Date: 06/19/2010
Comments: Field activities completed.

Completed Area Name: PROJECT WIDE
Completed Sub Area Name: Not reported
Completed Document Type: Removal Action Completion Report
Completed Date: 10/28/2010
Comments: Not reported

Completed Area Name: PROJECT WIDE
Completed Sub Area Name: Not reported
Completed Document Type: Well Decommissioning Workplan
Completed Date: 07/29/2010

Map ID
Direction
Distance
Elevation

MAP FINDINGS

Site

Database(s)

EDR ID Number
EPA ID Number

VEILING PLATING (Continued)

S108407637

Comments: Not reported

Completed Area Name: PROJECT WIDE
Completed Sub Area Name: Not reported
Completed Document Type: Well Decommissioning Report
Completed Date: 12/01/2010
Comments: Approved

Completed Area Name: PROJECT WIDE
Completed Sub Area Name: Not reported
Completed Document Type: Well Decommissioning Workplan
Completed Date: 11/02/2010
Comments: Approved

Completed Area Name: PROJECT WIDE
Completed Sub Area Name: Not reported
Completed Document Type: Soils Management Plan
Completed Date: 05/02/2011
Comments: Approved

Completed Area Name: PROJECT WIDE
Completed Sub Area Name: Not reported
Completed Document Type: Land Use Restriction Monitoring Report
Completed Date: 10/25/2016
Comments: DTSC's Approval Letter - LUC Inspection Report.

Completed Area Name: PROJECT WIDE
Completed Sub Area Name: Not reported
Completed Document Type: Site Characterization Report
Completed Date: 05/05/2004
Comments: Not reported

Completed Area Name: PROJECT WIDE
Completed Sub Area Name: Not reported
Completed Document Type: Site Characterization Report
Completed Date: 05/03/2006
Comments: Site Characterization Report dated May 2006

Completed Area Name: PROJECT WIDE
Completed Sub Area Name: Not reported
Completed Document Type: Removal Action Completion Report
Completed Date: 06/26/2015
Comments: Soil Excavation Report dated June 26, 2015.

Completed Area Name: PROJECT WIDE
Completed Sub Area Name: Not reported
Completed Document Type: Soils Management Plan
Completed Date: 05/11/2017
Comments: Former Veiling Plating SMP Approval Letter 51117

Completed Area Name: PROJECT WIDE
Completed Sub Area Name: Not reported
Completed Document Type: Fieldwork
Completed Date: 11/27/2017
Comments: Implementation of SMP Completed for former Veiling Plating Site

Completed Area Name: PROJECT WIDE

Map ID
Direction
Distance
Elevation

MAP FINDINGS

Site

Database(s)

EDR ID Number
EPA ID Number

VEILING PLATING (Continued)

S108407637

Completed Sub Area Name: Not reported
Completed Document Type: Soils Management Plan
Completed Date: 08/22/2017
Comments: Updated Soils Management Plan for Former Veiling Plating Site

Completed Area Name: PROJECT WIDE
Completed Sub Area Name: Not reported
Completed Document Type: Other Report
Completed Date: 01/31/2020
Comments: Report should have been approved immediately after receipt

Completed Area Name: PROJECT WIDE
Completed Sub Area Name: Not reported
Completed Document Type: Land Use Restriction Monitoring Report
Completed Date: 01/31/2020
Comments: This report should have been approved immediately upon receipt

Completed Area Name: PROJECT WIDE
Completed Sub Area Name: Not reported
Completed Document Type: Cost Recovery Closeout Memo
Completed Date: 01/20/2011
Comments: Letter sent to accounting.

Completed Area Name: PROJECT WIDE
Completed Sub Area Name: Not reported
Completed Document Type: Land Use Restriction
Completed Date: 10/28/2010
Comments: LUC Recorded

Completed Area Name: PROJECT WIDE
Completed Sub Area Name: Not reported
Completed Document Type: Certification
Completed Date: 01/12/2011
Comments: Letter sent to RP

Completed Area Name: PROJECT WIDE
Completed Sub Area Name: Not reported
Completed Document Type: Standard Voluntary Agreement
Completed Date: 05/09/2017
Comments: Final Signed VCA - Former Veiling Plating Site

Completed Area Name: PROJECT WIDE
Completed Sub Area Name: Not reported
Completed Document Type: Annual Oversight Cost Estimate
Completed Date: 09/30/2020
Comments: Not reported

Future Area Name: Not reported
Future Sub Area Name: Not reported
Future Document Type: Not reported
Future Due Date: Not reported
Schedule Area Name: Not reported
Schedule Sub Area Name: Not reported
Schedule Document Type: Not reported
Schedule Due Date: Not reported
Schedule Revised Date: Not reported

Map ID
Direction
Distance
Elevation

MAP FINDINGS

Site

Database(s)

EDR ID Number
EPA ID Number

VEILING PLATING (Continued)

S108407637

VCP:

Name: VEILING PLATING
Address: 755 SEWARD STREET/ASSOCIATES
City,State,Zip: LOS ANGELES, CA 90038
Facility ID: 60000524
Site Type: Voluntary Cleanup
Site Type Detail: Voluntary Cleanup
Site Mgmt. Req.: NONE SPECIFIED
Acres: 0.3
National Priorities List: NO
Cleanup Oversight Agencies: SMBRP
Lead Agency: SMBRP
Lead Agency Description: DTSC - Site Cleanup Program
Project Manager: Viktoriya Anashkina
Supervisor: Jose Diaz
Division Branch: Cleanup Chatsworth
Site Code: 301288
Assembly: 50
Senate: 26
Special Programs Code: CLRRRA Liability Immunity (AB 389)
Status: Certified O&M - Land Use Restrictions Only
Status Date: 02/15/2011
Restricted Use: YES
Funding: Responsible Party
Lat/Long: 34.08508 / -118.3334
APN: 5533037001
Past Use: METAL PLATING - CHROME, METAL PLATING - OTHER, METAL PLATING - CHROME, METAL PLATING - OTHER
Potential COC: 30027, 30108, 30153, 40001, 30005, 30013, 30022, 30027, 30028, 30067, 30108, 30136, 30154, 30156, 30407, 30587, 30594
Confirmed COC: 30022,30027,30067,30108,30136,30154,30156,30407,30005,30013,30587, 30594,, ,30108,30153,30027
Potential Description: CSS, IA, SOIL, SV, CSS, IA, OTH, SOIL, SV
Alias Name: 5533037001
Alias Type: APN
Alias Name: 110033613187
Alias Type: EPA (FRS #)
Alias Name: 301288
Alias Type: Project Code (Site Code)
Alias Name: 60000524
Alias Type: Envirostor ID Number

Completed Info:

Completed Area Name: PROJECT WIDE
Completed Sub Area Name: Not reported
Completed Document Type: California Land Reuse and Revitalization Agreement
Completed Date: 01/02/2007
Comments: Not reported

Completed Area Name: PROJECT WIDE
Completed Sub Area Name: Not reported
Completed Document Type: CEQA - Notice of Exemption
Completed Date: 06/03/2010
Comments: Not reported

Completed Area Name: PROJECT WIDE
Completed Sub Area Name: Not reported

Map ID
Direction
Distance
Elevation

MAP FINDINGS

Site

Database(s)

EDR ID Number
EPA ID Number

VEILING PLATING (Continued)

S108407637

Completed Document Type: Phase 1
Completed Date: 03/12/2007
Comments: Mailed out comments with cover letter on SCR to RP.

Completed Area Name: PROJECT WIDE
Completed Sub Area Name: Not reported
Completed Document Type: Community Profile
Completed Date: 07/27/2007
Comments: Community Profile is completed.

Completed Area Name: PROJECT WIDE
Completed Sub Area Name: Not reported
Completed Document Type: Preliminary Endangerment Assessment Workplan
Completed Date: 07/13/2007
Comments: Workplan acceptable, fieldwork to begin 7/18/2007.

Completed Area Name: PROJECT WIDE
Completed Sub Area Name: Not reported
Completed Document Type: Fieldwork
Completed Date: 07/19/2007
Comments: Soil gas and metals sampling completed.

Completed Area Name: PROJECT WIDE
Completed Sub Area Name: Not reported
Completed Document Type: Site Characterization Report
Completed Date: 11/29/2007
Comments: Final report submitted, further characterization required.

Completed Area Name: PROJECT WIDE
Completed Sub Area Name: Not reported
Completed Document Type: Site Characterization Workplan
Completed Date: 09/10/2008
Comments: Approved with comments.

Completed Area Name: PROJECT WIDE
Completed Sub Area Name: Not reported
Completed Document Type: Fieldwork
Completed Date: 11/12/2008
Comments: Two groundwater wells installed and sampled, and a two port soil vapor probe.

Completed Area Name: PROJECT WIDE
Completed Sub Area Name: Not reported
Completed Document Type: Supplemental Site Investigation Report
Completed Date: 10/14/2009
Comments: Extent is not fully defined, but risk evaluation and removal action workplan can be started.

Completed Area Name: PROJECT WIDE
Completed Sub Area Name: Not reported
Completed Document Type: AB 389 Response Plan
Completed Date: 06/03/2010
Comments: Response Plan approved.

Completed Area Name: PROJECT WIDE
Completed Sub Area Name: Not reported
Completed Document Type: Technical Report

Map ID
Direction
Distance
Elevation

MAP FINDINGS

Site

Database(s)

EDR ID Number
EPA ID Number

VEILING PLATING (Continued)

S108407637

Completed Date: 02/26/2010
Comments: TCE Model accepted.

Completed Area Name: PROJECT WIDE
Completed Sub Area Name: Not reported
Completed Document Type: Technical Report
Completed Date: 12/15/2009
Comments: DTSC modeled residual Chromium VI and has determined a cleanup number of 120 ppm Total Chromium in soil.

Completed Area Name: PROJECT WIDE
Completed Sub Area Name: Not reported
Completed Document Type: Fieldwork
Completed Date: 06/19/2010
Comments: Field activities completed.

Completed Area Name: PROJECT WIDE
Completed Sub Area Name: Not reported
Completed Document Type: Removal Action Completion Report
Completed Date: 10/28/2010
Comments: Not reported

Completed Area Name: PROJECT WIDE
Completed Sub Area Name: Not reported
Completed Document Type: Well Decommissioning Workplan
Completed Date: 07/29/2010
Comments: Not reported

Completed Area Name: PROJECT WIDE
Completed Sub Area Name: Not reported
Completed Document Type: Well Decommissioning Report
Completed Date: 12/01/2010
Comments: Approved

Completed Area Name: PROJECT WIDE
Completed Sub Area Name: Not reported
Completed Document Type: Well Decommissioning Workplan
Completed Date: 11/02/2010
Comments: Approved

Completed Area Name: PROJECT WIDE
Completed Sub Area Name: Not reported
Completed Document Type: Soils Management Plan
Completed Date: 05/02/2011
Comments: Approved

Completed Area Name: PROJECT WIDE
Completed Sub Area Name: Not reported
Completed Document Type: Land Use Restriction Monitoring Report
Completed Date: 10/25/2016
Comments: DTSC's Approval Letter - LUC Inspection Report.

Completed Area Name: PROJECT WIDE
Completed Sub Area Name: Not reported
Completed Document Type: Site Characterization Report
Completed Date: 05/05/2004
Comments: Not reported

Map ID
Direction
Distance
Elevation

MAP FINDINGS

Site

Database(s)

EDR ID Number
EPA ID Number

VEILING PLATING (Continued)

S108407637

Completed Area Name: PROJECT WIDE
Completed Sub Area Name: Not reported
Completed Document Type: Site Characterization Report
Completed Date: 05/03/2006
Comments: Site Characterization Report dated May 2006

Completed Area Name: PROJECT WIDE
Completed Sub Area Name: Not reported
Completed Document Type: Removal Action Completion Report
Completed Date: 06/26/2015
Comments: Soil Excavation Report dated June 26, 2015.

Completed Area Name: PROJECT WIDE
Completed Sub Area Name: Not reported
Completed Document Type: Soils Management Plan
Completed Date: 05/11/2017
Comments: Former Veiling Plating SMP Approval Letter 51117

Completed Area Name: PROJECT WIDE
Completed Sub Area Name: Not reported
Completed Document Type: Fieldwork
Completed Date: 11/27/2017
Comments: Implementation of SMP Completed for former Veiling Plating Site

Completed Area Name: PROJECT WIDE
Completed Sub Area Name: Not reported
Completed Document Type: Soils Management Plan
Completed Date: 08/22/2017
Comments: Updated Soils Management Plan for Former Veiling Plating Site

Completed Area Name: PROJECT WIDE
Completed Sub Area Name: Not reported
Completed Document Type: Other Report
Completed Date: 01/31/2020
Comments: Report should have been approved immediately after receipt

Completed Area Name: PROJECT WIDE
Completed Sub Area Name: Not reported
Completed Document Type: Land Use Restriction Monitoring Report
Completed Date: 01/31/2020
Comments: This report should have been approved immediately upon receipt

Completed Area Name: PROJECT WIDE
Completed Sub Area Name: Not reported
Completed Document Type: Cost Recovery Closeout Memo
Completed Date: 01/20/2011
Comments: Letter sent to accounting.

Completed Area Name: PROJECT WIDE
Completed Sub Area Name: Not reported
Completed Document Type: Land Use Restriction
Completed Date: 10/28/2010
Comments: LUC Recorded

Completed Area Name: PROJECT WIDE
Completed Sub Area Name: Not reported
Completed Document Type: Certification

Map ID
Direction
Distance
Elevation

MAP FINDINGS

Site

Database(s)

EDR ID Number
EPA ID Number

VEILING PLATING (Continued)

S108407637

Completed Date: 01/12/2011
Comments: Letter sent to RP

Completed Area Name: PROJECT WIDE
Completed Sub Area Name: Not reported
Completed Document Type: Standard Voluntary Agreement
Completed Date: 05/09/2017
Comments: Final Signed VCA - Former Veiling Plating Site

Completed Area Name: PROJECT WIDE
Completed Sub Area Name: Not reported
Completed Document Type: Annual Oversight Cost Estimate
Completed Date: 09/30/2020
Comments: Not reported

Future Area Name: Not reported
Future Sub Area Name: Not reported
Future Document Type: Not reported
Future Due Date: Not reported
Schedule Area Name: Not reported
Schedule Sub Area Name: Not reported
Schedule Document Type: Not reported
Schedule Due Date: Not reported
Schedule Revised Date: Not reported

DEED:

Name: VEILING PLATING
Address: 755 SEWARD STREET/ASSOCIATES
City,State,Zip: LOS ANGELES, CA 90038
Envirostor ID: 60000524
Area: PROJECT WIDE
Sub Area: Not reported
Site Type: VOLUNTARY CLEANUP
Status: CERTIFIED O&M - LAND USE RESTRICTIONS ONLY
Agency: Not reported
Covenant Uploaded: Not reported
Deed Date(s): Not reported
File Name: Envirostor Land Use Restrictions

AC211 VELING PLATING COMPANY
SSE 763 N SEWARD
1/2-1 HOLLYWOOD, CA 90038

EMI S106842093
ENVIROSTOR N/A

0.930 mi.
4913 ft. Site 2 of 2 in cluster AC

Relative: ENVIROSTOR:
Lower Name: VELING PLATING CO., INC.
Actual: Address: 763 N. SEWARD STREET
279 ft. City,State,Zip: HOLLYWOOD, CA 90038
Facility ID: 71002389
Status: Refer: Other Agency
Status Date: Not reported
Site Code: Not reported
Site Type: Tiered Permit
Site Type Detailed: Tiered Permit
Acres: Not reported
NPL: NO

Map ID
Direction
Distance
Elevation

MAP FINDINGS

Site

Database(s)

EDR ID Number
EPA ID Number

VELING PLATING COMPANY (Continued)

S106842093

Regulatory Agencies: NONE SPECIFIED
Lead Agency: NONE SPECIFIED
Program Manager: Not reported
Supervisor: Not reported
Division Branch: Cleanup Chatsworth
Assembly: 50
Senate: 26
Special Program: Not reported
Restricted Use: NO
Site Mgmt Req: NONE SPECIFIED
Funding: Not reported
Latitude: 34.08511
Longitude: -118.3331
APN: NONE SPECIFIED
Past Use: NONE SPECIFIED
Potential COC: NONE SPECIFIED
Confirmed COC: NONE SPECIFIED
Potential Description: NONE SPECIFIED
Alias Name: CAD043100544
Alias Type: EPA Identification Number
Alias Name: 110002645102
Alias Type: EPA (FRS #)
Alias Name: 71002389
Alias Type: Envirostor ID Number

Completed Info:

Completed Area Name: Not reported
Completed Sub Area Name: Not reported
Completed Document Type: Not reported
Completed Date: Not reported
Comments: Not reported

Future Area Name: Not reported
Future Sub Area Name: Not reported
Future Document Type: Not reported
Future Due Date: Not reported
Schedule Area Name: Not reported
Schedule Sub Area Name: Not reported
Schedule Document Type: Not reported
Schedule Due Date: Not reported
Schedule Revised Date: Not reported

EMI:

Name: VELING PLATING COMPANY
Address: 763 N SEWARD
City,State,Zip: HOLLYWOOD, CA 90038
Year: 1990
County Code: 19
Air Basin: SC
Facility ID: 5629
Air District Name: SC
SIC Code: 3471
Air District Name: SOUTH COAST AQMD
Community Health Air Pollution Info System: Not reported
Consolidated Emission Reporting Rule: Not reported
Total Organic Hydrocarbon Gases Tons/Yr: 1
Reactive Organic Gases Tons/Yr: 1

Map ID
 Direction
 Distance
 Elevation

MAP FINDINGS

Site

Database(s)

EDR ID Number
 EPA ID Number

VELING PLATING COMPANY (Continued)

S106842093

Carbon Monoxide Emissions Tons/Yr: 0
 NOX - Oxides of Nitrogen Tons/Yr: 0
 SOX - Oxides of Sulphur Tons/Yr: 0
 Particulate Matter Tons/Yr: 1
 Part. Matter 10 Micrometers and Smllr Tons/Yr: 0

212
 ESE
 1/2-1
 0.974 mi.
 5144 ft.

**SANTA MONICA HOLDINGS
 6150 SANTA MONICA BLVD
 LOS ANGELES, CA 90038**

**LA Co. Site Mitigation
 ENVIROSTOR**

**S106797551
 N/A**

**Relative:
 Lower
 Actual:
 309 ft.**

ENVIROSTOR:
 Name: SANTA MONICA HOLDINGS
 Address: 6150 SANTA MONICA BL.
 City,State,Zip: LOS ANGELES, CA 90038
 Facility ID: 19000032
 Status: Refer: 1248 Local Agency
 Status Date: 04/09/2001
 Site Code: Not reported
 Site Type: Evaluation
 Site Type Detailed: Evaluation
 Acres: Not reported
 NPL: NO
 Regulatory Agencies: NONE SPECIFIED
 Lead Agency: NONE SPECIFIED
 Program Manager: Not reported
 Supervisor: Referred - Not Assigned
 Division Branch: Cleanup Cypress
 Assembly: 50
 Senate: 26
 Special Program: Not reported
 Restricted Use: NO
 Site Mgmt Req: NONE SPECIFIED
 Funding: Not Applicable
 Latitude: 34.09045
 Longitude: -118.3233
 APN: NONE SPECIFIED
 Past Use: NONE SPECIFIED
 Potential COC: NONE SPECIFIED
 Confirmed COC: NONE SPECIFIED
 Potential Description: NONE SPECIFIED
 Alias Name: 19000032
 Alias Type: Envirostor ID Number

Completed Info:
 Completed Area Name: PROJECT WIDE
 Completed Sub Area Name: Not reported
 Completed Document Type: SB 1248 Notification
 Completed Date: 04/09/2001
 Comments: Not reported
 Future Area Name: Not reported
 Future Sub Area Name: Not reported
 Future Document Type: Not reported
 Future Due Date: Not reported
 Schedule Area Name: Not reported
 Schedule Sub Area Name: Not reported

Map ID
Direction
Distance
Elevation

MAP FINDINGS

Site

Database(s)

EDR ID Number
EPA ID Number

SANTA MONICA HOLDINGS (Continued)

S106797551

Schedule Document Type: Not reported
Schedule Due Date: Not reported
Schedule Revised Date: Not reported

LA Co. Site Mitigation:

Name: SANTA MONICA HOLDINGS
Address: 6150 SANTA MONICA BLVD
City,State,Zip: LOS ANGELES, CA 90038
Facility ID: Not reported
Status: Not reported
Site ID: SD0010017
Jurisdiction: State
Case ID: RO0000528
Abated: Yes
Assigned To: Don Thompson
Entered Date: 05/11/2004
Abated Date: 03/20/2002

213
SW
1/2-1
0.989 mi.
5222 ft.

LINN HOUSE (WESTSIDE HOSPICE)
1001 N MARTEL AVE
WEST HOLLYWOOD, CA 90046

HAZMAT S118756607
ENVIROSTOR N/A

Relative:
Lower
Actual:
271 ft.

ENVIROSTOR:
Name: LINN HOUSE (WESTSIDE HOSPICE)
Address: 1001 N MARTEL AVE
City,State,Zip: WEST HOLLYWOOD, CA 90046
Facility ID: 19830005
Status: No Action Required
Status Date: 07/14/1994
Site Code: 300500
Site Type: Calmortgage
Site Type Detailed: Calmortgage
Acres: 0
NPL: NO
Regulatory Agencies: SMBRP
Lead Agency: SMBRP
Program Manager: Not reported
Supervisor: William Beckman
Division Branch: Cleanup Sacramento
Assembly: 50
Senate: 26
Special Program: Not reported
Restricted Use: NO
Site Mgmt Req: NONE SPECIFIED
Funding: CalMortgage
Latitude: 34.08882
Longitude: -118.3516
APN: NONE SPECIFIED
Past Use: NONE
Potential COC: NONE SPECIFIED No Contaminants found
Confirmed COC: No Contaminants found
Potential Description: NMA
Alias Name: 300500
Alias Type: Project Code (Site Code)
Alias Name: 19830005

Map ID
Direction
Distance
Elevation

MAP FINDINGS

Site

Database(s)

EDR ID Number
EPA ID Number

LINN HOUSE (WESTSIDE HOSPICE) (Continued)

S118756607

Alias Type: Envirostor ID Number

Completed Info:
Completed Area Name: PROJECT WIDE
Completed Sub Area Name: Not reported
Completed Document Type: Phase 1
Completed Date: 07/14/1994
Comments: Pursuant to the MOU, DTSC has reviewed an environmental site assessment and other documents for the Linn House (Westside Hospice) property. The property, currently two vacant lots that have been combined into one legal parcel, is intended for the location of a new hospice to be owned and operated by the Aids Healthcare Foundation. A Supplemental Phase I Environmental Assessment Report was prepared by DTSC and concluded that no action was needed for this property; there is no contamination on the property.

Future Area Name: Not reported
Future Sub Area Name: Not reported
Future Document Type: Not reported
Future Due Date: Not reported
Schedule Area Name: Not reported
Schedule Sub Area Name: Not reported
Schedule Document Type: Not reported
Schedule Due Date: Not reported
Schedule Revised Date: Not reported

LOS ANGELES HM:

Name: AIDS HEALTHCARE FOUNDATION D.B.A. L
Address: 1001 N MARTEL AVE
City,State,Zip: LOS ANGELES, CA 90046
Facility ID: FA0025268
Last Run Date: 06/01/2019
Status: INACTIVE

Count: 3 records.

ORPHAN SUMMARY

City	EDR ID	Site Name	Site Address	Zip	Database(s)
LOS ANGELES,	1026632331	RICH PIK'D RITE, INC.	C/O PRENTICE HALL CORP. SYS. 6	90028	PRP
LOS ANGELES,	1026584965	COUROC OF MONTEREY, INC.	C/O PRENTICE-HALL CORP. SYS. 6	90028	PRP
WEST LOS ANGELES	S121697996	SHARP CUSTOM CLEANERS	8539 SUNSET BLVD	90046	DRYCLEANERS

GOVERNMENT RECORDS SEARCHED / DATA CURRENCY TRACKING

To maintain currency of the following federal and state databases, EDR contacts the appropriate governmental agency on a monthly or quarterly basis, as required.

Number of Days to Update: Provides confirmation that EDR is reporting records that have been updated within 90 days from the date the government agency made the information available to the public.

STANDARD ENVIRONMENTAL RECORDS

Federal NPL site list

NPL: National Priority List

National Priorities List (Superfund). The NPL is a subset of CERCLIS and identifies over 1,200 sites for priority cleanup under the Superfund Program. NPL sites may encompass relatively large areas. As such, EDR provides polygon coverage for over 1,000 NPL site boundaries produced by EPA's Environmental Photographic Interpretation Center (EPIC) and regional EPA offices.

Date of Government Version: 04/27/2021	Source: EPA
Date Data Arrived at EDR: 05/03/2021	Telephone: N/A
Date Made Active in Reports: 05/19/2021	Last EDR Contact: 06/04/2021
Number of Days to Update: 16	Next Scheduled EDR Contact: 07/12/2021
	Data Release Frequency: Quarterly

NPL Site Boundaries

Sources:

EPA's Environmental Photographic Interpretation Center (EPIC)
Telephone: 202-564-7333

EPA Region 1
Telephone 617-918-1143

EPA Region 6
Telephone: 214-655-6659

EPA Region 3
Telephone 215-814-5418

EPA Region 7
Telephone: 913-551-7247

EPA Region 4
Telephone 404-562-8033

EPA Region 8
Telephone: 303-312-6774

EPA Region 5
Telephone 312-886-6686

EPA Region 9
Telephone: 415-947-4246

EPA Region 10
Telephone 206-553-8665

Proposed NPL: Proposed National Priority List Sites

A site that has been proposed for listing on the National Priorities List through the issuance of a proposed rule in the Federal Register. EPA then accepts public comments on the site, responds to the comments, and places on the NPL those sites that continue to meet the requirements for listing.

Date of Government Version: 04/27/2021	Source: EPA
Date Data Arrived at EDR: 05/03/2021	Telephone: N/A
Date Made Active in Reports: 05/19/2021	Last EDR Contact: 06/04/2021
Number of Days to Update: 16	Next Scheduled EDR Contact: 07/12/2021
	Data Release Frequency: Quarterly

NPL LIENS: Federal Superfund Liens

Federal Superfund Liens. Under the authority granted the USEPA by CERCLA of 1980, the USEPA has the authority to file liens against real property in order to recover remedial action expenditures or when the property owner received notification of potential liability. USEPA compiles a listing of filed notices of Superfund Liens.

GOVERNMENT RECORDS SEARCHED / DATA CURRENCY TRACKING

Date of Government Version: 10/15/1991
Date Data Arrived at EDR: 02/02/1994
Date Made Active in Reports: 03/30/1994
Number of Days to Update: 56

Source: EPA
Telephone: 202-564-4267
Last EDR Contact: 08/15/2011
Next Scheduled EDR Contact: 11/28/2011
Data Release Frequency: No Update Planned

Federal Delisted NPL site list

Delisted NPL: National Priority List Deletions

The National Oil and Hazardous Substances Pollution Contingency Plan (NCP) establishes the criteria that the EPA uses to delete sites from the NPL. In accordance with 40 CFR 300.425.(e), sites may be deleted from the NPL where no further response is appropriate.

Date of Government Version: 04/27/2021
Date Data Arrived at EDR: 05/03/2021
Date Made Active in Reports: 05/19/2021
Number of Days to Update: 16

Source: EPA
Telephone: N/A
Last EDR Contact: 06/04/2021
Next Scheduled EDR Contact: 07/12/2021
Data Release Frequency: Quarterly

Federal CERCLIS list

FEDERAL FACILITY: Federal Facility Site Information listing

A listing of National Priority List (NPL) and Base Realignment and Closure (BRAC) sites found in the Comprehensive Environmental Response, Compensation and Liability Information System (CERCLIS) Database where EPA Federal Facilities Restoration and Reuse Office is involved in cleanup activities.

Date of Government Version: 02/22/2021
Date Data Arrived at EDR: 03/30/2021
Date Made Active in Reports: 06/17/2021
Number of Days to Update: 79

Source: Environmental Protection Agency
Telephone: 703-603-8704
Last EDR Contact: 03/30/2021
Next Scheduled EDR Contact: 07/12/2021
Data Release Frequency: Varies

SEMS: Superfund Enterprise Management System

SEMS (Superfund Enterprise Management System) tracks hazardous waste sites, potentially hazardous waste sites, and remedial activities performed in support of EPA's Superfund Program across the United States. The list was formerly known as CERCLIS, renamed to SEMS by the EPA in 2015. The list contains data on potentially hazardous waste sites that have been reported to the USEPA by states, municipalities, private companies and private persons, pursuant to Section 103 of the Comprehensive Environmental Response, Compensation, and Liability Act (CERCLA). This dataset also contains sites which are either proposed to or on the National Priorities List (NPL) and the sites which are in the screening and assessment phase for possible inclusion on the NPL.

Date of Government Version: 04/27/2021
Date Data Arrived at EDR: 05/03/2021
Date Made Active in Reports: 05/19/2021
Number of Days to Update: 16

Source: EPA
Telephone: 800-424-9346
Last EDR Contact: 06/04/2021
Next Scheduled EDR Contact: 07/26/2021
Data Release Frequency: Quarterly

Federal CERCLIS NFRAP site list

SEMS-ARCHIVE: Superfund Enterprise Management System Archive

GOVERNMENT RECORDS SEARCHED / DATA CURRENCY TRACKING

SEMS-ARCHIVE (Superfund Enterprise Management System Archive) tracks sites that have no further interest under the Federal Superfund Program based on available information. The list was formerly known as the CERCLIS-NFRAP, renamed to SEMS ARCHIVE by the EPA in 2015. EPA may perform a minimal level of assessment work at a site while it is archived if site conditions change and/or new information becomes available. Archived sites have been removed and archived from the inventory of SEMS sites. Archived status indicates that, to the best of EPA's knowledge, assessment at a site has been completed and that EPA has determined no further steps will be taken to list the site on the National Priorities List (NPL), unless information indicates this decision was not appropriate or other considerations require a recommendation for listing at a later time. The decision does not necessarily mean that there is no hazard associated with a given site; it only means that, based upon available information, the location is not judged to be potential NPL site.

Date of Government Version: 04/27/2021	Source: EPA
Date Data Arrived at EDR: 05/03/2021	Telephone: 800-424-9346
Date Made Active in Reports: 05/19/2021	Last EDR Contact: 06/04/2021
Number of Days to Update: 16	Next Scheduled EDR Contact: 07/26/2021
	Data Release Frequency: Quarterly

Federal RCRA CORRACTS facilities list

CORRACTS: Corrective Action Report

CORRACTS identifies hazardous waste handlers with RCRA corrective action activity.

Date of Government Version: 03/22/2021	Source: EPA
Date Data Arrived at EDR: 03/23/2021	Telephone: 800-424-9346
Date Made Active in Reports: 05/19/2021	Last EDR Contact: 06/21/2021
Number of Days to Update: 57	Next Scheduled EDR Contact: 10/04/2021
	Data Release Frequency: Quarterly

Federal RCRA non-CORRACTS TSD facilities list

RCRA-TSDF: RCRA - Treatment, Storage and Disposal

RCRAInfo is EPA's comprehensive information system, providing access to data supporting the Resource Conservation and Recovery Act (RCRA) of 1976 and the Hazardous and Solid Waste Amendments (HSWA) of 1984. The database includes selective information on sites which generate, transport, store, treat and/or dispose of hazardous waste as defined by the Resource Conservation and Recovery Act (RCRA). Transporters are individuals or entities that move hazardous waste from the generator offsite to a facility that can recycle, treat, store, or dispose of the waste. TSDFs treat, store, or dispose of the waste.

Date of Government Version: 03/22/2021	Source: Environmental Protection Agency
Date Data Arrived at EDR: 03/23/2021	Telephone: (415) 495-8895
Date Made Active in Reports: 05/19/2021	Last EDR Contact: 06/21/2021
Number of Days to Update: 57	Next Scheduled EDR Contact: 10/04/2021
	Data Release Frequency: Quarterly

Federal RCRA generators list

RCRA-LQG: RCRA - Large Quantity Generators

RCRAInfo is EPA's comprehensive information system, providing access to data supporting the Resource Conservation and Recovery Act (RCRA) of 1976 and the Hazardous and Solid Waste Amendments (HSWA) of 1984. The database includes selective information on sites which generate, transport, store, treat and/or dispose of hazardous waste as defined by the Resource Conservation and Recovery Act (RCRA). Large quantity generators (LQGs) generate over 1,000 kilograms (kg) of hazardous waste, or over 1 kg of acutely hazardous waste per month.

Date of Government Version: 03/22/2021	Source: Environmental Protection Agency
Date Data Arrived at EDR: 03/23/2021	Telephone: (415) 495-8895
Date Made Active in Reports: 05/19/2021	Last EDR Contact: 06/21/2021
Number of Days to Update: 57	Next Scheduled EDR Contact: 10/04/2021
	Data Release Frequency: Quarterly

GOVERNMENT RECORDS SEARCHED / DATA CURRENCY TRACKING

RCRA-SQG: RCRA - Small Quantity Generators

RCRAInfo is EPA's comprehensive information system, providing access to data supporting the Resource Conservation and Recovery Act (RCRA) of 1976 and the Hazardous and Solid Waste Amendments (HSWA) of 1984. The database includes selective information on sites which generate, transport, store, treat and/or dispose of hazardous waste as defined by the Resource Conservation and Recovery Act (RCRA). Small quantity generators (SQGs) generate between 100 kg and 1,000 kg of hazardous waste per month.

Date of Government Version: 03/22/2021	Source: Environmental Protection Agency
Date Data Arrived at EDR: 03/23/2021	Telephone: (415) 495-8895
Date Made Active in Reports: 05/19/2021	Last EDR Contact: 06/21/2021
Number of Days to Update: 57	Next Scheduled EDR Contact: 10/04/2021
	Data Release Frequency: Quarterly

RCRA-VSQG: RCRA - Very Small Quantity Generators (Formerly Conditionally Exempt Small Quantity Generators)

RCRAInfo is EPA's comprehensive information system, providing access to data supporting the Resource Conservation and Recovery Act (RCRA) of 1976 and the Hazardous and Solid Waste Amendments (HSWA) of 1984. The database includes selective information on sites which generate, transport, store, treat and/or dispose of hazardous waste as defined by the Resource Conservation and Recovery Act (RCRA). Very small quantity generators (VSQGs) generate less than 100 kg of hazardous waste, or less than 1 kg of acutely hazardous waste per month.

Date of Government Version: 03/22/2021	Source: Environmental Protection Agency
Date Data Arrived at EDR: 03/23/2021	Telephone: (415) 495-8895
Date Made Active in Reports: 05/19/2021	Last EDR Contact: 06/21/2021
Number of Days to Update: 57	Next Scheduled EDR Contact: 10/04/2021
	Data Release Frequency: Quarterly

Federal institutional controls / engineering controls registries

LUCIS: Land Use Control Information System

LUCIS contains records of land use control information pertaining to the former Navy Base Realignment and Closure properties.

Date of Government Version: 02/09/2021	Source: Department of the Navy
Date Data Arrived at EDR: 02/11/2021	Telephone: 843-820-7326
Date Made Active in Reports: 03/22/2021	Last EDR Contact: 05/05/2021
Number of Days to Update: 39	Next Scheduled EDR Contact: 08/23/2021
	Data Release Frequency: Varies

US ENG CONTROLS: Engineering Controls Sites List

A listing of sites with engineering controls in place. Engineering controls include various forms of caps, building foundations, liners, and treatment methods to create pathway elimination for regulated substances to enter environmental media or effect human health.

Date of Government Version: 02/22/2021	Source: Environmental Protection Agency
Date Data Arrived at EDR: 02/23/2021	Telephone: 703-603-0695
Date Made Active in Reports: 05/19/2021	Last EDR Contact: 05/21/2021
Number of Days to Update: 85	Next Scheduled EDR Contact: 09/06/2021
	Data Release Frequency: Varies

US INST CONTROLS: Institutional Controls Sites List

A listing of sites with institutional controls in place. Institutional controls include administrative measures, such as groundwater use restrictions, construction restrictions, property use restrictions, and post remediation care requirements intended to prevent exposure to contaminants remaining on site. Deed restrictions are generally required as part of the institutional controls.

Date of Government Version: 02/22/2021	Source: Environmental Protection Agency
Date Data Arrived at EDR: 02/23/2021	Telephone: 703-603-0695
Date Made Active in Reports: 05/19/2021	Last EDR Contact: 05/21/2021
Number of Days to Update: 85	Next Scheduled EDR Contact: 09/06/2021
	Data Release Frequency: Varies

GOVERNMENT RECORDS SEARCHED / DATA CURRENCY TRACKING

Federal ERNS list

ERNS: Emergency Response Notification System

Emergency Response Notification System. ERNS records and stores information on reported releases of oil and hazardous substances.

Date of Government Version: 03/22/2021

Date Data Arrived at EDR: 03/24/2021

Date Made Active in Reports: 06/17/2021

Number of Days to Update: 85

Source: National Response Center, United States Coast Guard

Telephone: 202-267-2180

Last EDR Contact: 06/17/2021

Next Scheduled EDR Contact: 10/04/2021

Data Release Frequency: Quarterly

State- and tribal - equivalent NPL

RESPONSE: State Response Sites

Identifies confirmed release sites where DTSC is involved in remediation, either in a lead or oversight capacity. These confirmed release sites are generally high-priority and high potential risk.

Date of Government Version: 01/25/2021

Date Data Arrived at EDR: 01/26/2021

Date Made Active in Reports: 04/13/2021

Number of Days to Update: 77

Source: Department of Toxic Substances Control

Telephone: 916-323-3400

Last EDR Contact: 04/23/2021

Next Scheduled EDR Contact: 08/09/2021

Data Release Frequency: Quarterly

State- and tribal - equivalent CERCLIS

ENVIROSTOR: EnviroStor Database

The Department of Toxic Substances Control's (DTSC's) Site Mitigation and Brownfields Reuse Program's (SMBRP's) EnviroStor database identifies sites that have known contamination or sites for which there may be reasons to investigate further. The database includes the following site types: Federal Superfund sites (National Priorities List (NPL)); State Response, including Military Facilities and State Superfund; Voluntary Cleanup; and School sites. EnviroStor provides similar information to the information that was available in CalSites, and provides additional site information, including, but not limited to, identification of formerly-contaminated properties that have been released for reuse, properties where environmental deed restrictions have been recorded to prevent inappropriate land uses, and risk characterization information that is used to assess potential impacts to public health and the environment at contaminated sites.

Date of Government Version: 01/25/2021

Date Data Arrived at EDR: 01/26/2021

Date Made Active in Reports: 04/13/2021

Number of Days to Update: 77

Source: Department of Toxic Substances Control

Telephone: 916-323-3400

Last EDR Contact: 04/23/2021

Next Scheduled EDR Contact: 08/09/2021

Data Release Frequency: Quarterly

State and tribal landfill and/or solid waste disposal site lists

SWF/LF (SWIS): Solid Waste Information System

Active, Closed and Inactive Landfills. SWF/LF records typically contain an inventory of solid waste disposal facilities or landfills. These may be active or inactive facilities or open dumps that failed to meet RCRA Section 4004 criteria for solid waste landfills or disposal sites.

Date of Government Version: 02/08/2021

Date Data Arrived at EDR: 02/09/2021

Date Made Active in Reports: 05/03/2021

Number of Days to Update: 83

Source: Department of Resources Recycling and Recovery

Telephone: 916-341-6320

Last EDR Contact: 05/11/2021

Next Scheduled EDR Contact: 08/23/2021

Data Release Frequency: Quarterly

State and tribal leaking storage tank lists

GOVERNMENT RECORDS SEARCHED / DATA CURRENCY TRACKING

LUST: Leaking Underground Fuel Tank Report (GEOTRACKER)

Leaking Underground Storage Tank (LUST) Sites included in GeoTracker. GeoTracker is the Water Boards data management system for sites that impact, or have the potential to impact, water quality in California, with emphasis on groundwater.

Date of Government Version: 03/08/2021	Source: State Water Resources Control Board
Date Data Arrived at EDR: 03/09/2021	Telephone: see region list
Date Made Active in Reports: 03/30/2021	Last EDR Contact: 06/03/2021
Number of Days to Update: 21	Next Scheduled EDR Contact: 09/20/2021
	Data Release Frequency: Quarterly

LUST REG 4: Underground Storage Tank Leak List

Los Angeles, Ventura counties. For more current information, please refer to the State Water Resources Control Board's LUST database.

Date of Government Version: 09/07/2004	Source: California Regional Water Quality Control Board Los Angeles Region (4)
Date Data Arrived at EDR: 09/07/2004	Telephone: 213-576-6710
Date Made Active in Reports: 10/12/2004	Last EDR Contact: 09/06/2011
Number of Days to Update: 35	Next Scheduled EDR Contact: 12/19/2011
	Data Release Frequency: No Update Planned

LUST REG 3: Leaking Underground Storage Tank Database

Leaking Underground Storage Tank locations. Monterey, San Benito, San Luis Obispo, Santa Barbara, Santa Cruz counties.

Date of Government Version: 05/19/2003	Source: California Regional Water Quality Control Board Central Coast Region (3)
Date Data Arrived at EDR: 05/19/2003	Telephone: 805-542-4786
Date Made Active in Reports: 06/02/2003	Last EDR Contact: 07/18/2011
Number of Days to Update: 14	Next Scheduled EDR Contact: 10/31/2011
	Data Release Frequency: No Update Planned

LUST REG 2: Fuel Leak List

Leaking Underground Storage Tank locations. Alameda, Contra Costa, Marin, Napa, San Francisco, San Mateo, Santa Clara, Solano, Sonoma counties.

Date of Government Version: 09/30/2004	Source: California Regional Water Quality Control Board San Francisco Bay Region (2)
Date Data Arrived at EDR: 10/20/2004	Telephone: 510-622-2433
Date Made Active in Reports: 11/19/2004	Last EDR Contact: 09/19/2011
Number of Days to Update: 30	Next Scheduled EDR Contact: 01/02/2012
	Data Release Frequency: No Update Planned

LUST REG 1: Active Toxic Site Investigation

Del Norte, Humboldt, Lake, Mendocino, Modoc, Siskiyou, Sonoma, Trinity counties. For more current information, please refer to the State Water Resources Control Board's LUST database.

Date of Government Version: 02/01/2001	Source: California Regional Water Quality Control Board North Coast (1)
Date Data Arrived at EDR: 02/28/2001	Telephone: 707-570-3769
Date Made Active in Reports: 03/29/2001	Last EDR Contact: 08/01/2011
Number of Days to Update: 29	Next Scheduled EDR Contact: 11/14/2011
	Data Release Frequency: No Update Planned

LUST REG 6V: Leaking Underground Storage Tank Case Listing

Leaking Underground Storage Tank locations. Inyo, Kern, Los Angeles, Mono, San Bernardino counties.

Date of Government Version: 06/07/2005	Source: California Regional Water Quality Control Board Victorville Branch Office (6)
Date Data Arrived at EDR: 06/07/2005	Telephone: 760-241-7365
Date Made Active in Reports: 06/29/2005	Last EDR Contact: 09/12/2011
Number of Days to Update: 22	Next Scheduled EDR Contact: 12/26/2011
	Data Release Frequency: No Update Planned

LUST REG 6L: Leaking Underground Storage Tank Case Listing

For more current information, please refer to the State Water Resources Control Board's LUST database.

GOVERNMENT RECORDS SEARCHED / DATA CURRENCY TRACKING

Date of Government Version: 09/09/2003
Date Data Arrived at EDR: 09/10/2003
Date Made Active in Reports: 10/07/2003
Number of Days to Update: 27

Source: California Regional Water Quality Control Board Lahontan Region (6)
Telephone: 530-542-5572
Last EDR Contact: 09/12/2011
Next Scheduled EDR Contact: 12/26/2011
Data Release Frequency: No Update Planned

LUST REG 7: Leaking Underground Storage Tank Case Listing

Leaking Underground Storage Tank locations. Imperial, Riverside, San Diego, Santa Barbara counties.

Date of Government Version: 02/26/2004
Date Data Arrived at EDR: 02/26/2004
Date Made Active in Reports: 03/24/2004
Number of Days to Update: 27

Source: California Regional Water Quality Control Board Colorado River Basin Region (7)
Telephone: 760-776-8943
Last EDR Contact: 08/01/2011
Next Scheduled EDR Contact: 11/14/2011
Data Release Frequency: No Update Planned

LUST REG 8: Leaking Underground Storage Tanks

California Regional Water Quality Control Board Santa Ana Region (8). For more current information, please refer to the State Water Resources Control Board's LUST database.

Date of Government Version: 02/14/2005
Date Data Arrived at EDR: 02/15/2005
Date Made Active in Reports: 03/28/2005
Number of Days to Update: 41

Source: California Regional Water Quality Control Board Santa Ana Region (8)
Telephone: 909-782-4496
Last EDR Contact: 08/15/2011
Next Scheduled EDR Contact: 11/28/2011
Data Release Frequency: No Update Planned

LUST REG 9: Leaking Underground Storage Tank Report

Orange, Riverside, San Diego counties. For more current information, please refer to the State Water Resources Control Board's LUST database.

Date of Government Version: 03/01/2001
Date Data Arrived at EDR: 04/23/2001
Date Made Active in Reports: 05/21/2001
Number of Days to Update: 28

Source: California Regional Water Quality Control Board San Diego Region (9)
Telephone: 858-637-5595
Last EDR Contact: 09/26/2011
Next Scheduled EDR Contact: 01/09/2012
Data Release Frequency: No Update Planned

LUST REG 5: Leaking Underground Storage Tank Database

Leaking Underground Storage Tank locations. Alameda, Alpine, Amador, Butte, Colusa, Contra Costa, Calveras, El Dorado, Fresno, Glenn, Kern, Kings, Lake, Lassen, Madera, Mariposa, Merced, Modoc, Napa, Nevada, Placer, Plumas, Sacramento, San Joaquin, Shasta, Solano, Stanislaus, Sutter, Tehama, Tulare, Tuolumne, Yolo, Yuba counties.

Date of Government Version: 07/01/2008
Date Data Arrived at EDR: 07/22/2008
Date Made Active in Reports: 07/31/2008
Number of Days to Update: 9

Source: California Regional Water Quality Control Board Central Valley Region (5)
Telephone: 916-464-4834
Last EDR Contact: 07/01/2011
Next Scheduled EDR Contact: 10/17/2011
Data Release Frequency: No Update Planned

INDIAN LUST R10: Leaking Underground Storage Tanks on Indian Land

LUSTs on Indian land in Alaska, Idaho, Oregon and Washington.

Date of Government Version: 11/12/2020
Date Data Arrived at EDR: 12/16/2020
Date Made Active in Reports: 03/12/2021
Number of Days to Update: 86

Source: EPA Region 10
Telephone: 206-553-2857
Last EDR Contact: 06/11/2021
Next Scheduled EDR Contact: 08/02/2021
Data Release Frequency: Varies

INDIAN LUST R5: Leaking Underground Storage Tanks on Indian Land

Leaking underground storage tanks located on Indian Land in Michigan, Minnesota and Wisconsin.

Date of Government Version: 10/07/2020
Date Data Arrived at EDR: 12/16/2020
Date Made Active in Reports: 03/12/2021
Number of Days to Update: 86

Source: EPA, Region 5
Telephone: 312-886-7439
Last EDR Contact: 06/11/2021
Next Scheduled EDR Contact: 08/02/2021
Data Release Frequency: Varies

GOVERNMENT RECORDS SEARCHED / DATA CURRENCY TRACKING

INDIAN LUST R9: Leaking Underground Storage Tanks on Indian Land
LUSTs on Indian land in Arizona, California, New Mexico and Nevada

Date of Government Version: 10/01/2020	Source: Environmental Protection Agency
Date Data Arrived at EDR: 12/16/2020	Telephone: 415-972-3372
Date Made Active in Reports: 03/12/2021	Last EDR Contact: 06/11/2021
Number of Days to Update: 86	Next Scheduled EDR Contact: 08/02/2021
	Data Release Frequency: Varies

INDIAN LUST R8: Leaking Underground Storage Tanks on Indian Land
LUSTs on Indian land in Colorado, Montana, North Dakota, South Dakota, Utah and Wyoming.

Date of Government Version: 10/09/2020	Source: EPA Region 8
Date Data Arrived at EDR: 12/16/2020	Telephone: 303-312-6271
Date Made Active in Reports: 03/12/2021	Last EDR Contact: 06/11/2021
Number of Days to Update: 86	Next Scheduled EDR Contact: 08/02/2021
	Data Release Frequency: Varies

INDIAN LUST R7: Leaking Underground Storage Tanks on Indian Land
LUSTs on Indian land in Iowa, Kansas, and Nebraska

Date of Government Version: 09/30/2020	Source: EPA Region 7
Date Data Arrived at EDR: 12/22/2020	Telephone: 913-551-7003
Date Made Active in Reports: 03/12/2021	Last EDR Contact: 06/11/2021
Number of Days to Update: 80	Next Scheduled EDR Contact: 08/02/2021
	Data Release Frequency: Varies

INDIAN LUST R4: Leaking Underground Storage Tanks on Indian Land
LUSTs on Indian land in Florida, Mississippi and North Carolina.

Date of Government Version: 10/02/2020	Source: EPA Region 4
Date Data Arrived at EDR: 12/18/2020	Telephone: 404-562-8677
Date Made Active in Reports: 03/12/2021	Last EDR Contact: 06/17/2021
Number of Days to Update: 84	Next Scheduled EDR Contact: 08/02/2021
	Data Release Frequency: Varies

INDIAN LUST R1: Leaking Underground Storage Tanks on Indian Land
A listing of leaking underground storage tank locations on Indian Land.

Date of Government Version: 10/01/2020	Source: EPA Region 1
Date Data Arrived at EDR: 12/16/2020	Telephone: 617-918-1313
Date Made Active in Reports: 03/12/2021	Last EDR Contact: 06/11/2021
Number of Days to Update: 86	Next Scheduled EDR Contact: 08/02/2021
	Data Release Frequency: Varies

INDIAN LUST R6: Leaking Underground Storage Tanks on Indian Land
LUSTs on Indian land in New Mexico and Oklahoma.

Date of Government Version: 04/08/2020	Source: EPA Region 6
Date Data Arrived at EDR: 05/20/2020	Telephone: 214-665-6597
Date Made Active in Reports: 08/12/2020	Last EDR Contact: 06/11/2021
Number of Days to Update: 84	Next Scheduled EDR Contact: 08/02/2021
	Data Release Frequency: Varies

CPS-SLIC: Statewide SLIC Cases (GEOTRACKER)

Cleanup Program Sites (CPS; also known as Site Cleanups [SC] and formerly known as Spills, Leaks, Investigations, and Cleanups [SLIC] sites) included in GeoTracker. GeoTracker is the Water Boards data management system for sites that impact, or have the potential to impact, water quality in California, with emphasis on groundwater.

Date of Government Version: 03/08/2021	Source: State Water Resources Control Board
Date Data Arrived at EDR: 03/09/2021	Telephone: 866-480-1028
Date Made Active in Reports: 03/30/2021	Last EDR Contact: 06/03/2021
Number of Days to Update: 21	Next Scheduled EDR Contact: 09/20/2021
	Data Release Frequency: Varies

GOVERNMENT RECORDS SEARCHED / DATA CURRENCY TRACKING

SLIC REG 1: Active Toxic Site Investigations

The SLIC (Spills, Leaks, Investigations and Cleanup) program is designed to protect and restore water quality from spills, leaks, and similar discharges.

Date of Government Version: 04/03/2003
Date Data Arrived at EDR: 04/07/2003
Date Made Active in Reports: 04/25/2003
Number of Days to Update: 18

Source: California Regional Water Quality Control Board, North Coast Region (1)
Telephone: 707-576-2220
Last EDR Contact: 08/01/2011
Next Scheduled EDR Contact: 11/14/2011
Data Release Frequency: No Update Planned

SLIC REG 2: Spills, Leaks, Investigation & Cleanup Cost Recovery Listing

The SLIC (Spills, Leaks, Investigations and Cleanup) program is designed to protect and restore water quality from spills, leaks, and similar discharges.

Date of Government Version: 09/30/2004
Date Data Arrived at EDR: 10/20/2004
Date Made Active in Reports: 11/19/2004
Number of Days to Update: 30

Source: Regional Water Quality Control Board San Francisco Bay Region (2)
Telephone: 510-286-0457
Last EDR Contact: 09/19/2011
Next Scheduled EDR Contact: 01/02/2012
Data Release Frequency: No Update Planned

SLIC REG 3: Spills, Leaks, Investigation & Cleanup Cost Recovery Listing

The SLIC (Spills, Leaks, Investigations and Cleanup) program is designed to protect and restore water quality from spills, leaks, and similar discharges.

Date of Government Version: 05/18/2006
Date Data Arrived at EDR: 05/18/2006
Date Made Active in Reports: 06/15/2006
Number of Days to Update: 28

Source: California Regional Water Quality Control Board Central Coast Region (3)
Telephone: 805-549-3147
Last EDR Contact: 07/18/2011
Next Scheduled EDR Contact: 10/31/2011
Data Release Frequency: No Update Planned

SLIC REG 4: Spills, Leaks, Investigation & Cleanup Cost Recovery Listing

The SLIC (Spills, Leaks, Investigations and Cleanup) program is designed to protect and restore water quality from spills, leaks, and similar discharges.

Date of Government Version: 11/17/2004
Date Data Arrived at EDR: 11/18/2004
Date Made Active in Reports: 01/04/2005
Number of Days to Update: 47

Source: Region Water Quality Control Board Los Angeles Region (4)
Telephone: 213-576-6600
Last EDR Contact: 07/01/2011
Next Scheduled EDR Contact: 10/17/2011
Data Release Frequency: No Update Planned

SLIC REG 5: Spills, Leaks, Investigation & Cleanup Cost Recovery Listing

The SLIC (Spills, Leaks, Investigations and Cleanup) program is designed to protect and restore water quality from spills, leaks, and similar discharges.

Date of Government Version: 04/01/2005
Date Data Arrived at EDR: 04/05/2005
Date Made Active in Reports: 04/21/2005
Number of Days to Update: 16

Source: Regional Water Quality Control Board Central Valley Region (5)
Telephone: 916-464-3291
Last EDR Contact: 09/12/2011
Next Scheduled EDR Contact: 12/26/2011
Data Release Frequency: No Update Planned

SLIC REG 6V: Spills, Leaks, Investigation & Cleanup Cost Recovery Listing

The SLIC (Spills, Leaks, Investigations and Cleanup) program is designed to protect and restore water quality from spills, leaks, and similar discharges.

Date of Government Version: 05/24/2005
Date Data Arrived at EDR: 05/25/2005
Date Made Active in Reports: 06/16/2005
Number of Days to Update: 22

Source: Regional Water Quality Control Board, Victorville Branch
Telephone: 619-241-6583
Last EDR Contact: 08/15/2011
Next Scheduled EDR Contact: 11/28/2011
Data Release Frequency: No Update Planned

GOVERNMENT RECORDS SEARCHED / DATA CURRENCY TRACKING

SLIC REG 6L: SLIC Sites

The SLIC (Spills, Leaks, Investigations and Cleanup) program is designed to protect and restore water quality from spills, leaks, and similar discharges.

Date of Government Version: 09/07/2004
Date Data Arrived at EDR: 09/07/2004
Date Made Active in Reports: 10/12/2004
Number of Days to Update: 35

Source: California Regional Water Quality Control Board, Lahontan Region
Telephone: 530-542-5574
Last EDR Contact: 08/15/2011
Next Scheduled EDR Contact: 11/28/2011
Data Release Frequency: No Update Planned

SLIC REG 7: SLIC List

The SLIC (Spills, Leaks, Investigations and Cleanup) program is designed to protect and restore water quality from spills, leaks, and similar discharges.

Date of Government Version: 11/24/2004
Date Data Arrived at EDR: 11/29/2004
Date Made Active in Reports: 01/04/2005
Number of Days to Update: 36

Source: California Regional Quality Control Board, Colorado River Basin Region
Telephone: 760-346-7491
Last EDR Contact: 08/01/2011
Next Scheduled EDR Contact: 11/14/2011
Data Release Frequency: No Update Planned

SLIC REG 8: Spills, Leaks, Investigation & Cleanup Cost Recovery Listing

The SLIC (Spills, Leaks, Investigations and Cleanup) program is designed to protect and restore water quality from spills, leaks, and similar discharges.

Date of Government Version: 04/03/2008
Date Data Arrived at EDR: 04/03/2008
Date Made Active in Reports: 04/14/2008
Number of Days to Update: 11

Source: California Region Water Quality Control Board Santa Ana Region (8)
Telephone: 951-782-3298
Last EDR Contact: 09/12/2011
Next Scheduled EDR Contact: 12/26/2011
Data Release Frequency: No Update Planned

SLIC REG 9: Spills, Leaks, Investigation & Cleanup Cost Recovery Listing

The SLIC (Spills, Leaks, Investigations and Cleanup) program is designed to protect and restore water quality from spills, leaks, and similar discharges.

Date of Government Version: 09/10/2007
Date Data Arrived at EDR: 09/11/2007
Date Made Active in Reports: 09/28/2007
Number of Days to Update: 17

Source: California Regional Water Quality Control Board San Diego Region (9)
Telephone: 858-467-2980
Last EDR Contact: 08/08/2011
Next Scheduled EDR Contact: 11/21/2011
Data Release Frequency: No Update Planned

State and tribal registered storage tank lists

FEMA UST: Underground Storage Tank Listing

A listing of all FEMA owned underground storage tanks.

Date of Government Version: 01/29/2021
Date Data Arrived at EDR: 02/17/2021
Date Made Active in Reports: 03/22/2021
Number of Days to Update: 33

Source: FEMA
Telephone: 202-646-5797
Last EDR Contact: 04/05/2021
Next Scheduled EDR Contact: 07/19/2021
Data Release Frequency: Varies

UST: Active UST Facilities

Active UST facilities gathered from the local regulatory agencies

Date of Government Version: 03/08/2021
Date Data Arrived at EDR: 03/09/2021
Date Made Active in Reports: 03/31/2021
Number of Days to Update: 22

Source: SWRCB
Telephone: 916-341-5851
Last EDR Contact: 06/03/2021
Next Scheduled EDR Contact: 09/20/2021
Data Release Frequency: Semi-Annually

GOVERNMENT RECORDS SEARCHED / DATA CURRENCY TRACKING

UST CLOSURE: Proposed Closure of Underground Storage Tank (UST) Cases

UST cases that are being considered for closure by either the State Water Resources Control Board or the Executive Director have been posted for a 60-day public comment period. UST Case Closures being proposed for consideration by the State Water Resources Control Board. These are primarily UST cases that meet closure criteria under the decisional framework in State Water Board Resolution No. 92-49 and other Board orders. UST Case Closures proposed for consideration by the Executive Director pursuant to State Water Board Resolution No. 2012-0061. These are cases that meet the criteria of the Low-Threat UST Case Closure Policy. UST Case Closure Review Denials and Approved Orders.

Date of Government Version: 03/05/2021	Source: State Water Resources Control Board
Date Data Arrived at EDR: 03/09/2021	Telephone: 916-327-7844
Date Made Active in Reports: 04/01/2021	Last EDR Contact: 06/04/2021
Number of Days to Update: 23	Next Scheduled EDR Contact: 09/20/2021
	Data Release Frequency: Varies

MILITARY UST SITES: Military UST Sites (GEOTRACKER)

Military ust sites

Date of Government Version: 03/08/2021	Source: State Water Resources Control Board
Date Data Arrived at EDR: 03/09/2021	Telephone: 866-480-1028
Date Made Active in Reports: 03/30/2021	Last EDR Contact: 06/03/2021
Number of Days to Update: 21	Next Scheduled EDR Contact: 09/20/2021
	Data Release Frequency: Varies

AST: Aboveground Petroleum Storage Tank Facilities

A listing of aboveground storage tank petroleum storage tank locations.

Date of Government Version: 07/06/2016	Source: California Environmental Protection Agency
Date Data Arrived at EDR: 07/12/2016	Telephone: 916-327-5092
Date Made Active in Reports: 09/19/2016	Last EDR Contact: 06/08/2021
Number of Days to Update: 69	Next Scheduled EDR Contact: 09/27/2021
	Data Release Frequency: Varies

INDIAN UST R8: Underground Storage Tanks on Indian Land

The Indian Underground Storage Tank (UST) database provides information about underground storage tanks on Indian land in EPA Region 8 (Colorado, Montana, North Dakota, South Dakota, Utah, Wyoming and 27 Tribal Nations).

Date of Government Version: 10/09/2020	Source: EPA Region 8
Date Data Arrived at EDR: 12/16/2020	Telephone: 303-312-6137
Date Made Active in Reports: 03/12/2021	Last EDR Contact: 06/11/2021
Number of Days to Update: 86	Next Scheduled EDR Contact: 08/02/2021
	Data Release Frequency: Varies

INDIAN UST R4: Underground Storage Tanks on Indian Land

The Indian Underground Storage Tank (UST) database provides information about underground storage tanks on Indian land in EPA Region 4 (Alabama, Florida, Georgia, Kentucky, Mississippi, North Carolina, South Carolina, Tennessee and Tribal Nations)

Date of Government Version: 10/02/2020	Source: EPA Region 4
Date Data Arrived at EDR: 12/18/2020	Telephone: 404-562-9424
Date Made Active in Reports: 03/12/2021	Last EDR Contact: 06/17/2021
Number of Days to Update: 84	Next Scheduled EDR Contact: 08/02/2021
	Data Release Frequency: Varies

INDIAN UST R10: Underground Storage Tanks on Indian Land

The Indian Underground Storage Tank (UST) database provides information about underground storage tanks on Indian land in EPA Region 10 (Alaska, Idaho, Oregon, Washington, and Tribal Nations).

Date of Government Version: 11/12/2020	Source: EPA Region 10
Date Data Arrived at EDR: 12/16/2020	Telephone: 206-553-2857
Date Made Active in Reports: 03/12/2021	Last EDR Contact: 06/11/2021
Number of Days to Update: 86	Next Scheduled EDR Contact: 08/02/2021
	Data Release Frequency: Varies

GOVERNMENT RECORDS SEARCHED / DATA CURRENCY TRACKING

INDIAN UST R6: Underground Storage Tanks on Indian Land

The Indian Underground Storage Tank (UST) database provides information about underground storage tanks on Indian land in EPA Region 6 (Louisiana, Arkansas, Oklahoma, New Mexico, Texas and 65 Tribes).

Date of Government Version: 04/08/2020	Source: EPA Region 6
Date Data Arrived at EDR: 05/20/2020	Telephone: 214-665-7591
Date Made Active in Reports: 08/12/2020	Last EDR Contact: 06/11/2021
Number of Days to Update: 84	Next Scheduled EDR Contact: 08/02/2021
	Data Release Frequency: Varies

INDIAN UST R1: Underground Storage Tanks on Indian Land

The Indian Underground Storage Tank (UST) database provides information about underground storage tanks on Indian land in EPA Region 1 (Connecticut, Maine, Massachusetts, New Hampshire, Rhode Island, Vermont and ten Tribal Nations).

Date of Government Version: 10/01/2020	Source: EPA, Region 1
Date Data Arrived at EDR: 12/16/2020	Telephone: 617-918-1313
Date Made Active in Reports: 03/12/2021	Last EDR Contact: 06/11/2021
Number of Days to Update: 86	Next Scheduled EDR Contact: 08/02/2021
	Data Release Frequency: Varies

INDIAN UST R9: Underground Storage Tanks on Indian Land

The Indian Underground Storage Tank (UST) database provides information about underground storage tanks on Indian land in EPA Region 9 (Arizona, California, Hawaii, Nevada, the Pacific Islands, and Tribal Nations).

Date of Government Version: 10/01/2020	Source: EPA Region 9
Date Data Arrived at EDR: 12/16/2020	Telephone: 415-972-3368
Date Made Active in Reports: 03/12/2021	Last EDR Contact: 06/11/2021
Number of Days to Update: 86	Next Scheduled EDR Contact: 08/02/2021
	Data Release Frequency: Varies

INDIAN UST R7: Underground Storage Tanks on Indian Land

The Indian Underground Storage Tank (UST) database provides information about underground storage tanks on Indian land in EPA Region 7 (Iowa, Kansas, Missouri, Nebraska, and 9 Tribal Nations).

Date of Government Version: 09/30/2020	Source: EPA Region 7
Date Data Arrived at EDR: 12/22/2020	Telephone: 913-551-7003
Date Made Active in Reports: 03/12/2021	Last EDR Contact: 06/11/2021
Number of Days to Update: 80	Next Scheduled EDR Contact: 08/02/2021
	Data Release Frequency: Varies

INDIAN UST R5: Underground Storage Tanks on Indian Land

The Indian Underground Storage Tank (UST) database provides information about underground storage tanks on Indian land in EPA Region 5 (Michigan, Minnesota and Wisconsin and Tribal Nations).

Date of Government Version: 10/07/2020	Source: EPA Region 5
Date Data Arrived at EDR: 12/16/2020	Telephone: 312-886-6136
Date Made Active in Reports: 03/12/2021	Last EDR Contact: 06/11/2021
Number of Days to Update: 86	Next Scheduled EDR Contact: 08/02/2021
	Data Release Frequency: Varies

State and tribal voluntary cleanup sites

INDIAN VCP R1: Voluntary Cleanup Priority Listing

A listing of voluntary cleanup priority sites located on Indian Land located in Region 1.

Date of Government Version: 07/27/2015	Source: EPA, Region 1
Date Data Arrived at EDR: 09/29/2015	Telephone: 617-918-1102
Date Made Active in Reports: 02/18/2016	Last EDR Contact: 06/15/2021
Number of Days to Update: 142	Next Scheduled EDR Contact: 10/04/2021
	Data Release Frequency: Varies

GOVERNMENT RECORDS SEARCHED / DATA CURRENCY TRACKING

INDIAN VCP R7: Voluntary Cleanup Priority Listing

A listing of voluntary cleanup priority sites located on Indian Land located in Region 7.

Date of Government Version: 03/20/2008	Source: EPA, Region 7
Date Data Arrived at EDR: 04/22/2008	Telephone: 913-551-7365
Date Made Active in Reports: 05/19/2008	Last EDR Contact: 04/20/2009
Number of Days to Update: 27	Next Scheduled EDR Contact: 07/20/2009
	Data Release Frequency: Varies

VCP: Voluntary Cleanup Program Properties

Contains low threat level properties with either confirmed or unconfirmed releases and the project proponents have request that DTSC oversee investigation and/or cleanup activities and have agreed to provide coverage for DTSC's costs.

Date of Government Version: 01/25/2021	Source: Department of Toxic Substances Control
Date Data Arrived at EDR: 01/26/2021	Telephone: 916-323-3400
Date Made Active in Reports: 04/13/2021	Last EDR Contact: 04/23/2021
Number of Days to Update: 77	Next Scheduled EDR Contact: 08/09/2021
	Data Release Frequency: Quarterly

State and tribal Brownfields sites

BROWNFIELDS: Considered Brownfields Sites Listing

A listing of sites the SWRCB considers to be Brownfields since these are sites have come to them through the MOA Process.

Date of Government Version: 03/22/2021	Source: State Water Resources Control Board
Date Data Arrived at EDR: 03/23/2021	Telephone: 916-323-7905
Date Made Active in Reports: 06/10/2021	Last EDR Contact: 06/17/2021
Number of Days to Update: 79	Next Scheduled EDR Contact: 10/04/2021
	Data Release Frequency: Quarterly

ADDITIONAL ENVIRONMENTAL RECORDS

Local Brownfield lists

US BROWNFIELDS: A Listing of Brownfields Sites

Brownfields are real property, the expansion, redevelopment, or reuse of which may be complicated by the presence or potential presence of a hazardous substance, pollutant, or contaminant. Cleaning up and reinvesting in these properties takes development pressures off of undeveloped, open land, and both improves and protects the environment. Assessment, Cleanup and Redevelopment Exchange System (ACRES) stores information reported by EPA Brownfields grant recipients on brownfields properties assessed or cleaned up with grant funding as well as information on Targeted Brownfields Assessments performed by EPA Regions. A listing of ACRES Brownfield sites is obtained from Cleanups in My Community. Cleanups in My Community provides information on Brownfields properties for which information is reported back to EPA, as well as areas served by Brownfields grant programs.

Date of Government Version: 03/15/2021	Source: Environmental Protection Agency
Date Data Arrived at EDR: 03/16/2021	Telephone: 202-566-2777
Date Made Active in Reports: 06/10/2021	Last EDR Contact: 06/10/2021
Number of Days to Update: 86	Next Scheduled EDR Contact: 09/27/2021
	Data Release Frequency: Semi-Annually

Local Lists of Landfill / Solid Waste Disposal Sites

WMUDS/SWAT: Waste Management Unit Database

Waste Management Unit Database System. WMUDS is used by the State Water Resources Control Board staff and the Regional Water Quality Control Boards for program tracking and inventory of waste management units. WMUDS is composed of the following databases: Facility Information, Scheduled Inspections Information, Waste Management Unit Information, SWAT Program Information, SWAT Report Summary Information, SWAT Report Summary Data, Chapter 15 (formerly Subchapter 15) Information, Chapter 15 Monitoring Parameters, TPCA Program Information, RCRA Program Information, Closure Information, and Interested Parties Information.

GOVERNMENT RECORDS SEARCHED / DATA CURRENCY TRACKING

Date of Government Version: 04/01/2000
Date Data Arrived at EDR: 04/10/2000
Date Made Active in Reports: 05/10/2000
Number of Days to Update: 30

Source: State Water Resources Control Board
Telephone: 916-227-4448
Last EDR Contact: 04/21/2021
Next Scheduled EDR Contact: 08/09/2021
Data Release Frequency: No Update Planned

SWRCY: Recycler Database

A listing of recycling facilities in California.

Date of Government Version: 03/09/2021
Date Data Arrived at EDR: 03/09/2021
Date Made Active in Reports: 03/31/2021
Number of Days to Update: 22

Source: Department of Conservation
Telephone: 916-323-3836
Last EDR Contact: 06/04/2021
Next Scheduled EDR Contact: 09/20/2021
Data Release Frequency: Quarterly

HAULERS: Registered Waste Tire Haulers Listing

A listing of registered waste tire haulers.

Date of Government Version: 11/23/2020
Date Data Arrived at EDR: 11/23/2020
Date Made Active in Reports: 02/08/2021
Number of Days to Update: 77

Source: Integrated Waste Management Board
Telephone: 916-341-6422
Last EDR Contact: 06/15/2021
Next Scheduled EDR Contact: 08/23/2021
Data Release Frequency: Varies

INDIAN ODI: Report on the Status of Open Dumps on Indian Lands

Location of open dumps on Indian land.

Date of Government Version: 12/31/1998
Date Data Arrived at EDR: 12/03/2007
Date Made Active in Reports: 01/24/2008
Number of Days to Update: 52

Source: Environmental Protection Agency
Telephone: 703-308-8245
Last EDR Contact: 04/22/2021
Next Scheduled EDR Contact: 08/09/2021
Data Release Frequency: Varies

ODI: Open Dump Inventory

An open dump is defined as a disposal facility that does not comply with one or more of the Part 257 or Part 258 Subtitle D Criteria.

Date of Government Version: 06/30/1985
Date Data Arrived at EDR: 08/09/2004
Date Made Active in Reports: 09/17/2004
Number of Days to Update: 39

Source: Environmental Protection Agency
Telephone: 800-424-9346
Last EDR Contact: 06/09/2004
Next Scheduled EDR Contact: N/A
Data Release Frequency: No Update Planned

DEBRIS REGION 9: Torres Martinez Reservation Illegal Dump Site Locations

A listing of illegal dump sites location on the Torres Martinez Indian Reservation located in eastern Riverside County and northern Imperial County, California.

Date of Government Version: 01/12/2009
Date Data Arrived at EDR: 05/07/2009
Date Made Active in Reports: 09/21/2009
Number of Days to Update: 137

Source: EPA, Region 9
Telephone: 415-947-4219
Last EDR Contact: 04/14/2021
Next Scheduled EDR Contact: 08/02/2021
Data Release Frequency: No Update Planned

IHS OPEN DUMPS: Open Dumps on Indian Land

A listing of all open dumps located on Indian Land in the United States.

Date of Government Version: 04/01/2014
Date Data Arrived at EDR: 08/06/2014
Date Made Active in Reports: 01/29/2015
Number of Days to Update: 176

Source: Department of Health & Human Services, Indian Health Service
Telephone: 301-443-1452
Last EDR Contact: 04/29/2021
Next Scheduled EDR Contact: 08/09/2021
Data Release Frequency: Varies

GOVERNMENT RECORDS SEARCHED / DATA CURRENCY TRACKING

Local Lists of Hazardous waste / Contaminated Sites

US HIST CDL: National Clandestine Laboratory Register

A listing of clandestine drug lab locations that have been removed from the DEAs National Clandestine Laboratory Register.

Date of Government Version: 12/07/2020	Source: Drug Enforcement Administration
Date Data Arrived at EDR: 12/09/2020	Telephone: 202-307-1000
Date Made Active in Reports: 03/02/2021	Last EDR Contact: 05/22/2021
Number of Days to Update: 83	Next Scheduled EDR Contact: 09/06/2021
	Data Release Frequency: No Update Planned

HIST CAL-SITES: Calsites Database

The Calsites database contains potential or confirmed hazardous substance release properties. In 1996, California EPA reevaluated and significantly reduced the number of sites in the Calsites database. No longer updated by the state agency. It has been replaced by ENVIROSTOR.

Date of Government Version: 08/08/2005	Source: Department of Toxic Substance Control
Date Data Arrived at EDR: 08/03/2006	Telephone: 916-323-3400
Date Made Active in Reports: 08/24/2006	Last EDR Contact: 02/23/2009
Number of Days to Update: 21	Next Scheduled EDR Contact: 05/25/2009
	Data Release Frequency: No Update Planned

SCH: School Property Evaluation Program

This category contains proposed and existing school sites that are being evaluated by DTSC for possible hazardous materials contamination. In some cases, these properties may be listed in the CalSites category depending on the level of threat to public health and safety or the environment they pose.

Date of Government Version: 01/25/2021	Source: Department of Toxic Substances Control
Date Data Arrived at EDR: 01/26/2021	Telephone: 916-323-3400
Date Made Active in Reports: 04/13/2021	Last EDR Contact: 04/23/2021
Number of Days to Update: 77	Next Scheduled EDR Contact: 08/09/2021
	Data Release Frequency: Quarterly

CDL: Clandestine Drug Labs

A listing of drug lab locations. Listing of a location in this database does not indicate that any illegal drug lab materials were or were not present there, and does not constitute a determination that the location either requires or does not require additional cleanup work.

Date of Government Version: 12/31/2019	Source: Department of Toxic Substances Control
Date Data Arrived at EDR: 01/20/2021	Telephone: 916-255-6504
Date Made Active in Reports: 04/08/2021	Last EDR Contact: 04/14/2021
Number of Days to Update: 78	Next Scheduled EDR Contact: 07/19/2021
	Data Release Frequency: Varies

TOXIC PITS: Toxic Pits Cleanup Act Sites

Toxic PITS Cleanup Act Sites. TOXIC PITS identifies sites suspected of containing hazardous substances where cleanup has not yet been completed.

Date of Government Version: 07/01/1995	Source: State Water Resources Control Board
Date Data Arrived at EDR: 08/30/1995	Telephone: 916-227-4364
Date Made Active in Reports: 09/26/1995	Last EDR Contact: 01/26/2009
Number of Days to Update: 27	Next Scheduled EDR Contact: 04/27/2009
	Data Release Frequency: No Update Planned

CERS HAZ WASTE: CERS HAZ WASTE

List of sites in the California Environmental Protection Agency (CalEPA) Regulated Site Portal which fall under the Hazardous Chemical Management, Hazardous Waste Onsite Treatment, Household Hazardous Waste Collection, Hazardous Waste Generator, and RCRA LQ HW Generator programs.

GOVERNMENT RECORDS SEARCHED / DATA CURRENCY TRACKING

Date of Government Version: 01/20/2021
Date Data Arrived at EDR: 01/20/2021
Date Made Active in Reports: 04/08/2021
Number of Days to Update: 78

Source: CalEPA
Telephone: 916-323-2514
Last EDR Contact: 04/20/2021
Next Scheduled EDR Contact: 08/02/2021
Data Release Frequency: Quarterly

US CDL: Clandestine Drug Labs

A listing of clandestine drug lab locations. The U.S. Department of Justice ("the Department") provides this web site as a public service. It contains addresses of some locations where law enforcement agencies reported they found chemicals or other items that indicated the presence of either clandestine drug laboratories or dumpsites. In most cases, the source of the entries is not the Department, and the Department has not verified the entry and does not guarantee its accuracy. Members of the public must verify the accuracy of all entries by, for example, contacting local law enforcement and local health departments.

Date of Government Version: 12/07/2020
Date Data Arrived at EDR: 12/09/2020
Date Made Active in Reports: 03/02/2021
Number of Days to Update: 83

Source: Drug Enforcement Administration
Telephone: 202-307-1000
Last EDR Contact: 05/18/2021
Next Scheduled EDR Contact: 09/06/2021
Data Release Frequency: Quarterly

PFAS: PFAS Contamination Site Location Listing

A listing of PFAS contaminated sites included in the GeoTracker database.

Date of Government Version: 02/24/2021
Date Data Arrived at EDR: 02/24/2021
Date Made Active in Reports: 05/14/2021
Number of Days to Update: 79

Source: State Water Resources Control Board
Telephone: 866-480-1028
Last EDR Contact: 06/04/2021
Next Scheduled EDR Contact: 09/20/2021
Data Release Frequency: Varies

Local Lists of Registered Storage Tanks

SWEEPS UST: SWEEPS UST Listing

Statewide Environmental Evaluation and Planning System. This underground storage tank listing was updated and maintained by a company contacted by the SWRCB in the early 1990's. The listing is no longer updated or maintained. The local agency is the contact for more information on a site on the SWEEPS list.

Date of Government Version: 06/01/1994
Date Data Arrived at EDR: 07/07/2005
Date Made Active in Reports: 08/11/2005
Number of Days to Update: 35

Source: State Water Resources Control Board
Telephone: N/A
Last EDR Contact: 06/03/2005
Next Scheduled EDR Contact: N/A
Data Release Frequency: No Update Planned

HIST UST: Hazardous Substance Storage Container Database

The Hazardous Substance Storage Container Database is a historical listing of UST sites. Refer to local/county source for current data.

Date of Government Version: 10/15/1990
Date Data Arrived at EDR: 01/25/1991
Date Made Active in Reports: 02/12/1991
Number of Days to Update: 18

Source: State Water Resources Control Board
Telephone: 916-341-5851
Last EDR Contact: 07/26/2001
Next Scheduled EDR Contact: N/A
Data Release Frequency: No Update Planned

SAN FRANCISCO AST: Aboveground Storage Tank Site Listing

Aboveground storage tank sites

Date of Government Version: 02/11/2021
Date Data Arrived at EDR: 02/11/2021
Date Made Active in Reports: 05/05/2021
Number of Days to Update: 83

Source: San Francisco County Department of Public Health
Telephone: 415-252-3896
Last EDR Contact: 04/27/2021
Next Scheduled EDR Contact: 08/16/2021
Data Release Frequency: Varies

GOVERNMENT RECORDS SEARCHED / DATA CURRENCY TRACKING

CERS TANKS: California Environmental Reporting System (CERS) Tanks

List of sites in the California Environmental Protection Agency (CalEPA) Regulated Site Portal which fall under the Aboveground Petroleum Storage and Underground Storage Tank regulatory programs.

Date of Government Version: 01/20/2021	Source: California Environmental Protection Agency
Date Data Arrived at EDR: 01/20/2021	Telephone: 916-323-2514
Date Made Active in Reports: 04/08/2021	Last EDR Contact: 04/20/2021
Number of Days to Update: 78	Next Scheduled EDR Contact: 08/02/2021
	Data Release Frequency: Quarterly

CA FID UST: Facility Inventory Database

The Facility Inventory Database (FID) contains a historical listing of active and inactive underground storage tank locations from the State Water Resource Control Board. Refer to local/county source for current data.

Date of Government Version: 10/31/1994	Source: California Environmental Protection Agency
Date Data Arrived at EDR: 09/05/1995	Telephone: 916-341-5851
Date Made Active in Reports: 09/29/1995	Last EDR Contact: 12/28/1998
Number of Days to Update: 24	Next Scheduled EDR Contact: N/A
	Data Release Frequency: No Update Planned

Local Land Records

LIENS: Environmental Liens Listing

A listing of property locations with environmental liens for California where DTSC is a lien holder.

Date of Government Version: 03/01/2021	Source: Department of Toxic Substances Control
Date Data Arrived at EDR: 03/03/2021	Telephone: 916-323-3400
Date Made Active in Reports: 05/20/2021	Last EDR Contact: 05/25/2021
Number of Days to Update: 78	Next Scheduled EDR Contact: 09/13/2021
	Data Release Frequency: Varies

LIENS 2: CERCLA Lien Information

A Federal CERCLA ('Superfund') lien can exist by operation of law at any site or property at which EPA has spent Superfund monies. These monies are spent to investigate and address releases and threatened releases of contamination. CERCLIS provides information as to the identity of these sites and properties.

Date of Government Version: 04/27/2021	Source: Environmental Protection Agency
Date Data Arrived at EDR: 05/03/2021	Telephone: 202-564-6023
Date Made Active in Reports: 05/19/2021	Last EDR Contact: 06/04/2021
Number of Days to Update: 16	Next Scheduled EDR Contact: 07/12/2021
	Data Release Frequency: Semi-Annually

DEED: Deed Restriction Listing

Site Mitigation and Brownfields Reuse Program Facility Sites with Deed Restrictions & Hazardous Waste Management Program Facility Sites with Deed / Land Use Restriction. The DTSC Site Mitigation and Brownfields Reuse Program (SMBRP) list includes sites cleaned up under the program's oversight and generally does not include current or former hazardous waste facilities that required a hazardous waste facility permit. The list represents deed restrictions that are active. Some sites have multiple deed restrictions. The DTSC Hazardous Waste Management Program (HWMP) has developed a list of current or former hazardous waste facilities that have a recorded land use restriction at the local county recorder's office. The land use restrictions on this list were required by the DTSC HWMP as a result of the presence of hazardous substances that remain on site after the facility (or part of the facility) has been closed or cleaned up. The types of land use restriction include deed notice, deed restriction, or a land use restriction that binds current and future owners.

Date of Government Version: 03/02/2021	Source: DTSC and SWRCB
Date Data Arrived at EDR: 03/03/2021	Telephone: 916-323-3400
Date Made Active in Reports: 05/19/2021	Last EDR Contact: 05/28/2021
Number of Days to Update: 77	Next Scheduled EDR Contact: 09/13/2021
	Data Release Frequency: Semi-Annually

Records of Emergency Release Reports

GOVERNMENT RECORDS SEARCHED / DATA CURRENCY TRACKING

HMIRS: Hazardous Materials Information Reporting System

Hazardous Materials Incident Report System. HMIRS contains hazardous material spill incidents reported to DOT.

Date of Government Version: 03/22/2021	Source: U.S. Department of Transportation
Date Data Arrived at EDR: 03/24/2021	Telephone: 202-366-4555
Date Made Active in Reports: 06/17/2021	Last EDR Contact: 06/17/2021
Number of Days to Update: 85	Next Scheduled EDR Contact: 10/04/2021
	Data Release Frequency: Quarterly

CHMIRS: California Hazardous Material Incident Report System

California Hazardous Material Incident Reporting System. CHMIRS contains information on reported hazardous material incidents (accidental releases or spills).

Date of Government Version: 12/31/2020	Source: Office of Emergency Services
Date Data Arrived at EDR: 01/20/2021	Telephone: 916-845-8400
Date Made Active in Reports: 04/08/2021	Last EDR Contact: 04/20/2021
Number of Days to Update: 78	Next Scheduled EDR Contact: 08/02/2021
	Data Release Frequency: Semi-Annually

LDS: Land Disposal Sites Listing (GEOTRACKER)

Land Disposal sites (Landfills) included in GeoTracker. GeoTracker is the Water Boards data management system for sites that impact, or have the potential to impact, water quality in California, with emphasis on groundwater.

Date of Government Version: 03/08/2021	Source: State Water Quality Control Board
Date Data Arrived at EDR: 03/09/2021	Telephone: 866-480-1028
Date Made Active in Reports: 03/31/2021	Last EDR Contact: 06/03/2021
Number of Days to Update: 22	Next Scheduled EDR Contact: 09/20/2021
	Data Release Frequency: Quarterly

MCS: Military Cleanup Sites Listing (GEOTRACKER)

Military sites (consisting of: Military UST sites; Military Privatized sites; and Military Cleanup sites [formerly known as DoD non UST]) included in GeoTracker. GeoTracker is the Water Boards data management system for sites that impact, or have the potential to impact, water quality in California, with emphasis on groundwater.

Date of Government Version: 03/08/2021	Source: State Water Resources Control Board
Date Data Arrived at EDR: 03/09/2021	Telephone: 866-480-1028
Date Made Active in Reports: 03/31/2021	Last EDR Contact: 06/03/2021
Number of Days to Update: 22	Next Scheduled EDR Contact: 09/20/2021
	Data Release Frequency: Quarterly

SPILLS 90: SPILLS90 data from FirstSearch

Spills 90 includes those spill and release records available exclusively from FirstSearch databases. Typically, they may include chemical, oil and/or hazardous substance spills recorded after 1990. Duplicate records that are already included in EDR incident and release records are not included in Spills 90.

Date of Government Version: 06/06/2012	Source: FirstSearch
Date Data Arrived at EDR: 01/03/2013	Telephone: N/A
Date Made Active in Reports: 02/22/2013	Last EDR Contact: 01/03/2013
Number of Days to Update: 50	Next Scheduled EDR Contact: N/A
	Data Release Frequency: No Update Planned

Other Ascertainable Records

RCRA NonGen / NLR: RCRA - Non Generators / No Longer Regulated

RCRAInfo is EPA's comprehensive information system, providing access to data supporting the Resource Conservation and Recovery Act (RCRA) of 1976 and the Hazardous and Solid Waste Amendments (HSWA) of 1984. The database includes selective information on sites which generate, transport, store, treat and/or dispose of hazardous waste as defined by the Resource Conservation and Recovery Act (RCRA). Non-Generators do not presently generate hazardous waste.

GOVERNMENT RECORDS SEARCHED / DATA CURRENCY TRACKING

Date of Government Version: 03/22/2021
Date Data Arrived at EDR: 03/23/2021
Date Made Active in Reports: 05/19/2021
Number of Days to Update: 57

Source: Environmental Protection Agency
Telephone: (415) 495-8895
Last EDR Contact: 06/21/2021
Next Scheduled EDR Contact: 10/04/2021
Data Release Frequency: Quarterly

FUDS: Formerly Used Defense Sites

The listing includes locations of Formerly Used Defense Sites properties where the US Army Corps of Engineers is actively working or will take necessary cleanup actions.

Date of Government Version: 02/11/2021
Date Data Arrived at EDR: 02/17/2021
Date Made Active in Reports: 04/05/2021
Number of Days to Update: 47

Source: U.S. Army Corps of Engineers
Telephone: 202-528-4285
Last EDR Contact: 05/18/2021
Next Scheduled EDR Contact: 08/30/2021
Data Release Frequency: Varies

DOD: Department of Defense Sites

This data set consists of federally owned or administered lands, administered by the Department of Defense, that have any area equal to or greater than 640 acres of the United States, Puerto Rico, and the U.S. Virgin Islands.

Date of Government Version: 12/31/2005
Date Data Arrived at EDR: 11/10/2006
Date Made Active in Reports: 01/11/2007
Number of Days to Update: 62

Source: USGS
Telephone: 888-275-8747
Last EDR Contact: 04/16/2021
Next Scheduled EDR Contact: 07/26/2021
Data Release Frequency: Semi-Annually

FEDLAND: Federal and Indian Lands

Federally and Indian administrated lands of the United States. Lands included are administrated by: Army Corps of Engineers, Bureau of Reclamation, National Wild and Scenic River, National Wildlife Refuge, Public Domain Land, Wilderness, Wilderness Study Area, Wildlife Management Area, Bureau of Indian Affairs, Bureau of Land Management, Department of Justice, Forest Service, Fish and Wildlife Service, National Park Service.

Date of Government Version: 04/02/2018
Date Data Arrived at EDR: 04/11/2018
Date Made Active in Reports: 11/06/2019
Number of Days to Update: 574

Source: U.S. Geological Survey
Telephone: 888-275-8747
Last EDR Contact: 04/05/2021
Next Scheduled EDR Contact: 07/19/2021
Data Release Frequency: N/A

SCRD DRYCLEANERS: State Coalition for Remediation of Drycleaners Listing

The State Coalition for Remediation of Drycleaners was established in 1998, with support from the U.S. EPA Office of Superfund Remediation and Technology Innovation. It is comprised of representatives of states with established drycleaner remediation programs. Currently the member states are Alabama, Connecticut, Florida, Illinois, Kansas, Minnesota, Missouri, North Carolina, Oregon, South Carolina, Tennessee, Texas, and Wisconsin.

Date of Government Version: 01/01/2017
Date Data Arrived at EDR: 02/03/2017
Date Made Active in Reports: 04/07/2017
Number of Days to Update: 63

Source: Environmental Protection Agency
Telephone: 615-532-8599
Last EDR Contact: 05/18/2021
Next Scheduled EDR Contact: 08/23/2021
Data Release Frequency: Varies

US FIN ASSUR: Financial Assurance Information

All owners and operators of facilities that treat, store, or dispose of hazardous waste are required to provide proof that they will have sufficient funds to pay for the clean up, closure, and post-closure care of their facilities.

Date of Government Version: 03/22/2021
Date Data Arrived at EDR: 03/23/2021
Date Made Active in Reports: 06/17/2021
Number of Days to Update: 86

Source: Environmental Protection Agency
Telephone: 202-566-1917
Last EDR Contact: 06/21/2021
Next Scheduled EDR Contact: 10/04/2021
Data Release Frequency: Quarterly

GOVERNMENT RECORDS SEARCHED / DATA CURRENCY TRACKING

EPA WATCH LIST: EPA WATCH LIST

EPA maintains a "Watch List" to facilitate dialogue between EPA, state and local environmental agencies on enforcement matters relating to facilities with alleged violations identified as either significant or high priority. Being on the Watch List does not mean that the facility has actually violated the law only that an investigation by EPA or a state or local environmental agency has led those organizations to allege that an unproven violation has in fact occurred. Being on the Watch List does not represent a higher level of concern regarding the alleged violations that were detected, but instead indicates cases requiring additional dialogue between EPA, state and local agencies - primarily because of the length of time the alleged violation has gone unaddressed or unresolved.

Date of Government Version: 08/30/2013	Source: Environmental Protection Agency
Date Data Arrived at EDR: 03/21/2014	Telephone: 617-520-3000
Date Made Active in Reports: 06/17/2014	Last EDR Contact: 04/30/2021
Number of Days to Update: 88	Next Scheduled EDR Contact: 08/16/2021
	Data Release Frequency: Quarterly

2020 COR ACTION: 2020 Corrective Action Program List

The EPA has set ambitious goals for the RCRA Corrective Action program by creating the 2020 Corrective Action Universe. This RCRA cleanup baseline includes facilities expected to need corrective action. The 2020 universe contains a wide variety of sites. Some properties are heavily contaminated while others were contaminated but have since been cleaned up. Still others have not been fully investigated yet, and may require little or no remediation. Inclusion in the 2020 Universe does not necessarily imply failure on the part of a facility to meet its RCRA obligations.

Date of Government Version: 09/30/2017	Source: Environmental Protection Agency
Date Data Arrived at EDR: 05/08/2018	Telephone: 703-308-4044
Date Made Active in Reports: 07/20/2018	Last EDR Contact: 05/07/2021
Number of Days to Update: 73	Next Scheduled EDR Contact: 08/16/2021
	Data Release Frequency: Varies

TSCA: Toxic Substances Control Act

Toxic Substances Control Act. TSCA identifies manufacturers and importers of chemical substances included on the TSCA Chemical Substance Inventory list. It includes data on the production volume of these substances by plant site.

Date of Government Version: 12/31/2016	Source: EPA
Date Data Arrived at EDR: 06/17/2020	Telephone: 202-260-5521
Date Made Active in Reports: 09/10/2020	Last EDR Contact: 06/17/2021
Number of Days to Update: 85	Next Scheduled EDR Contact: 09/27/2021
	Data Release Frequency: Every 4 Years

TRIS: Toxic Chemical Release Inventory System

Toxic Release Inventory System. TRIS identifies facilities which release toxic chemicals to the air, water and land in reportable quantities under SARA Title III Section 313.

Date of Government Version: 12/31/2018	Source: EPA
Date Data Arrived at EDR: 08/14/2020	Telephone: 202-566-0250
Date Made Active in Reports: 11/04/2020	Last EDR Contact: 05/17/2021
Number of Days to Update: 82	Next Scheduled EDR Contact: 08/30/2021
	Data Release Frequency: Annually

SSTS: Section 7 Tracking Systems

Section 7 of the Federal Insecticide, Fungicide and Rodenticide Act, as amended (92 Stat. 829) requires all registered pesticide-producing establishments to submit a report to the Environmental Protection Agency by March 1st each year. Each establishment must report the types and amounts of pesticides, active ingredients and devices being produced, and those having been produced and sold or distributed in the past year.

Date of Government Version: 01/20/2021	Source: EPA
Date Data Arrived at EDR: 01/21/2021	Telephone: 202-564-4203
Date Made Active in Reports: 03/22/2021	Last EDR Contact: 04/20/2021
Number of Days to Update: 60	Next Scheduled EDR Contact: 08/02/2021
	Data Release Frequency: Annually

GOVERNMENT RECORDS SEARCHED / DATA CURRENCY TRACKING

ROD: Records Of Decision

Record of Decision. ROD documents mandate a permanent remedy at an NPL (Superfund) site containing technical and health information to aid in the cleanup.

Date of Government Version: 04/27/2021	Source: EPA
Date Data Arrived at EDR: 05/03/2021	Telephone: 703-416-0223
Date Made Active in Reports: 05/19/2021	Last EDR Contact: 06/04/2021
Number of Days to Update: 16	Next Scheduled EDR Contact: 09/13/2021
	Data Release Frequency: Annually

RMP: Risk Management Plans

When Congress passed the Clean Air Act Amendments of 1990, it required EPA to publish regulations and guidance for chemical accident prevention at facilities using extremely hazardous substances. The Risk Management Program Rule (RMP Rule) was written to implement Section 112(r) of these amendments. The rule, which built upon existing industry codes and standards, requires companies of all sizes that use certain flammable and toxic substances to develop a Risk Management Program, which includes a(n): Hazard assessment that details the potential effects of an accidental release, an accident history of the last five years, and an evaluation of worst-case and alternative accidental releases; Prevention program that includes safety precautions and maintenance, monitoring, and employee training measures; and Emergency response program that spells out emergency health care, employee training measures and procedures for informing the public and response agencies (e.g the fire department) should an accident occur.

Date of Government Version: 01/22/2021	Source: Environmental Protection Agency
Date Data Arrived at EDR: 02/18/2021	Telephone: 202-564-8600
Date Made Active in Reports: 05/11/2021	Last EDR Contact: 04/19/2021
Number of Days to Update: 82	Next Scheduled EDR Contact: 08/02/2021
	Data Release Frequency: Varies

RAATS: RCRA Administrative Action Tracking System

RCRA Administration Action Tracking System. RAATS contains records based on enforcement actions issued under RCRA pertaining to major violators and includes administrative and civil actions brought by the EPA. For administration actions after September 30, 1995, data entry in the RAATS database was discontinued. EPA will retain a copy of the database for historical records. It was necessary to terminate RAATS because a decrease in agency resources made it impossible to continue to update the information contained in the database.

Date of Government Version: 04/17/1995	Source: EPA
Date Data Arrived at EDR: 07/03/1995	Telephone: 202-564-4104
Date Made Active in Reports: 08/07/1995	Last EDR Contact: 06/02/2008
Number of Days to Update: 35	Next Scheduled EDR Contact: 09/01/2008
	Data Release Frequency: No Update Planned

PRP: Potentially Responsible Parties

A listing of verified Potentially Responsible Parties

Date of Government Version: 12/30/2020	Source: EPA
Date Data Arrived at EDR: 01/14/2021	Telephone: 202-564-6023
Date Made Active in Reports: 03/05/2021	Last EDR Contact: 06/04/2021
Number of Days to Update: 50	Next Scheduled EDR Contact: 08/16/2021
	Data Release Frequency: Quarterly

PADS: PCB Activity Database System

PCB Activity Database. PADS Identifies generators, transporters, commercial storers and/or brokers and disposers of PCB's who are required to notify the EPA of such activities.

Date of Government Version: 11/19/2020	Source: EPA
Date Data Arrived at EDR: 01/08/2021	Telephone: 202-566-0500
Date Made Active in Reports: 03/22/2021	Last EDR Contact: 04/09/2021
Number of Days to Update: 73	Next Scheduled EDR Contact: 07/19/2021
	Data Release Frequency: Annually

GOVERNMENT RECORDS SEARCHED / DATA CURRENCY TRACKING

ICIS: Integrated Compliance Information System

The Integrated Compliance Information System (ICIS) supports the information needs of the national enforcement and compliance program as well as the unique needs of the National Pollutant Discharge Elimination System (NPDES) program.

Date of Government Version: 11/18/2016	Source: Environmental Protection Agency
Date Data Arrived at EDR: 11/23/2016	Telephone: 202-564-2501
Date Made Active in Reports: 02/10/2017	Last EDR Contact: 03/31/2021
Number of Days to Update: 79	Next Scheduled EDR Contact: 07/19/2021
	Data Release Frequency: Quarterly

FTTS: FIFRA/ TSCA Tracking System - FIFRA (Federal Insecticide, Fungicide, & Rodenticide Act)/TSCA (Toxic Substances Control Act)
FTTS tracks administrative cases and pesticide enforcement actions and compliance activities related to FIFRA, TSCA and EPCRA (Emergency Planning and Community Right-to-Know Act). To maintain currency, EDR contacts the Agency on a quarterly basis.

Date of Government Version: 04/09/2009	Source: EPA/Office of Prevention, Pesticides and Toxic Substances
Date Data Arrived at EDR: 04/16/2009	Telephone: 202-566-1667
Date Made Active in Reports: 05/11/2009	Last EDR Contact: 08/18/2017
Number of Days to Update: 25	Next Scheduled EDR Contact: 12/04/2017
	Data Release Frequency: No Update Planned

FTTS INSP: FIFRA/ TSCA Tracking System - FIFRA (Federal Insecticide, Fungicide, & Rodenticide Act)/TSCA (Toxic Substances Control Act)
A listing of FIFRA/TSCA Tracking System (FTTS) inspections and enforcements.

Date of Government Version: 04/09/2009	Source: EPA
Date Data Arrived at EDR: 04/16/2009	Telephone: 202-566-1667
Date Made Active in Reports: 05/11/2009	Last EDR Contact: 08/18/2017
Number of Days to Update: 25	Next Scheduled EDR Contact: 12/04/2017
	Data Release Frequency: No Update Planned

MLTS: Material Licensing Tracking System

MLTS is maintained by the Nuclear Regulatory Commission and contains a list of approximately 8,100 sites which possess or use radioactive materials and which are subject to NRC licensing requirements. To maintain currency, EDR contacts the Agency on a quarterly basis.

Date of Government Version: 03/08/2021	Source: Nuclear Regulatory Commission
Date Data Arrived at EDR: 03/11/2021	Telephone: 301-415-7169
Date Made Active in Reports: 05/11/2021	Last EDR Contact: 04/16/2021
Number of Days to Update: 61	Next Scheduled EDR Contact: 08/02/2021
	Data Release Frequency: Quarterly

COAL ASH DOE: Steam-Electric Plant Operation Data

A listing of power plants that store ash in surface ponds.

Date of Government Version: 12/31/2019	Source: Department of Energy
Date Data Arrived at EDR: 12/01/2020	Telephone: 202-586-8719
Date Made Active in Reports: 02/09/2021	Last EDR Contact: 05/27/2021
Number of Days to Update: 70	Next Scheduled EDR Contact: 09/13/2021
	Data Release Frequency: Varies

COAL ASH EPA: Coal Combustion Residues Surface Impoundments List

A listing of coal combustion residues surface impoundments with high hazard potential ratings.

Date of Government Version: 01/12/2017	Source: Environmental Protection Agency
Date Data Arrived at EDR: 03/05/2019	Telephone: N/A
Date Made Active in Reports: 11/11/2019	Last EDR Contact: 05/27/2021
Number of Days to Update: 251	Next Scheduled EDR Contact: 09/13/2021
	Data Release Frequency: Varies

GOVERNMENT RECORDS SEARCHED / DATA CURRENCY TRACKING

PCB TRANSFORMER: PCB Transformer Registration Database

The database of PCB transformer registrations that includes all PCB registration submittals.

Date of Government Version: 09/13/2019	Source: Environmental Protection Agency
Date Data Arrived at EDR: 11/06/2019	Telephone: 202-566-0517
Date Made Active in Reports: 02/10/2020	Last EDR Contact: 05/07/2021
Number of Days to Update: 96	Next Scheduled EDR Contact: 08/16/2021
	Data Release Frequency: Varies

RADINFO: Radiation Information Database

The Radiation Information Database (RADINFO) contains information about facilities that are regulated by U.S. Environmental Protection Agency (EPA) regulations for radiation and radioactivity.

Date of Government Version: 07/01/2019	Source: Environmental Protection Agency
Date Data Arrived at EDR: 07/01/2019	Telephone: 202-343-9775
Date Made Active in Reports: 09/23/2019	Last EDR Contact: 03/25/2021
Number of Days to Update: 84	Next Scheduled EDR Contact: 07/12/2021
	Data Release Frequency: Quarterly

HIST FTTS: FIFRA/TSCA Tracking System Administrative Case Listing

A complete administrative case listing from the FIFRA/TSCA Tracking System (FTTS) for all ten EPA regions. The information was obtained from the National Compliance Database (NCDB). NCDB supports the implementation of FIFRA (Federal Insecticide, Fungicide, and Rodenticide Act) and TSCA (Toxic Substances Control Act). Some EPA regions are now closing out records. Because of that, and the fact that some EPA regions are not providing EPA Headquarters with updated records, it was decided to create a HIST FTTS database. It included records that may not be included in the newer FTTS database updates. This database is no longer updated.

Date of Government Version: 10/19/2006	Source: Environmental Protection Agency
Date Data Arrived at EDR: 03/01/2007	Telephone: 202-564-2501
Date Made Active in Reports: 04/10/2007	Last EDR Contact: 12/17/2007
Number of Days to Update: 40	Next Scheduled EDR Contact: 03/17/2008
	Data Release Frequency: No Update Planned

HIST FTTS INSP: FIFRA/TSCA Tracking System Inspection & Enforcement Case Listing

A complete inspection and enforcement case listing from the FIFRA/TSCA Tracking System (FTTS) for all ten EPA regions. The information was obtained from the National Compliance Database (NCDB). NCDB supports the implementation of FIFRA (Federal Insecticide, Fungicide, and Rodenticide Act) and TSCA (Toxic Substances Control Act). Some EPA regions are now closing out records. Because of that, and the fact that some EPA regions are not providing EPA Headquarters with updated records, it was decided to create a HIST FTTS database. It included records that may not be included in the newer FTTS database updates. This database is no longer updated.

Date of Government Version: 10/19/2006	Source: Environmental Protection Agency
Date Data Arrived at EDR: 03/01/2007	Telephone: 202-564-2501
Date Made Active in Reports: 04/10/2007	Last EDR Contact: 12/17/2008
Number of Days to Update: 40	Next Scheduled EDR Contact: 03/17/2008
	Data Release Frequency: No Update Planned

DOT OPS: Incident and Accident Data

Department of Transportation, Office of Pipeline Safety Incident and Accident data.

Date of Government Version: 01/02/2020	Source: Department of Transportation, Office of Pipeline Safety
Date Data Arrived at EDR: 01/28/2020	Telephone: 202-366-4595
Date Made Active in Reports: 04/17/2020	Last EDR Contact: 04/27/2021
Number of Days to Update: 80	Next Scheduled EDR Contact: 08/09/2021
	Data Release Frequency: Quarterly

CONSENT: Superfund (CERCLA) Consent Decrees

Major legal settlements that establish responsibility and standards for cleanup at NPL (Superfund) sites. Released periodically by United States District Courts after settlement by parties to litigation matters.

GOVERNMENT RECORDS SEARCHED / DATA CURRENCY TRACKING

Date of Government Version: 12/31/2020
Date Data Arrived at EDR: 01/13/2021
Date Made Active in Reports: 03/22/2021
Number of Days to Update: 68

Source: Department of Justice, Consent Decree Library
Telephone: Varies
Last EDR Contact: 04/05/2021
Next Scheduled EDR Contact: 07/19/2021
Data Release Frequency: Varies

BRS: Biennial Reporting System

The Biennial Reporting System is a national system administered by the EPA that collects data on the generation and management of hazardous waste. BRS captures detailed data from two groups: Large Quantity Generators (LQG) and Treatment, Storage, and Disposal Facilities.

Date of Government Version: 12/31/2017
Date Data Arrived at EDR: 06/22/2020
Date Made Active in Reports: 11/20/2020
Number of Days to Update: 151

Source: EPA/NTIS
Telephone: 800-424-9346
Last EDR Contact: 06/21/2021
Next Scheduled EDR Contact: 10/04/2021
Data Release Frequency: Biennially

INDIAN RESERV: Indian Reservations

This map layer portrays Indian administered lands of the United States that have any area equal to or greater than 640 acres.

Date of Government Version: 12/31/2014
Date Data Arrived at EDR: 07/14/2015
Date Made Active in Reports: 01/10/2017
Number of Days to Update: 546

Source: USGS
Telephone: 202-208-3710
Last EDR Contact: 04/06/2021
Next Scheduled EDR Contact: 07/19/2021
Data Release Frequency: Semi-Annually

FUSRAP: Formerly Utilized Sites Remedial Action Program

DOE established the Formerly Utilized Sites Remedial Action Program (FUSRAP) in 1974 to remediate sites where radioactive contamination remained from Manhattan Project and early U.S. Atomic Energy Commission (AEC) operations.

Date of Government Version: 08/08/2017
Date Data Arrived at EDR: 09/11/2018
Date Made Active in Reports: 09/14/2018
Number of Days to Update: 3

Source: Department of Energy
Telephone: 202-586-3559
Last EDR Contact: 04/28/2021
Next Scheduled EDR Contact: 08/16/2021
Data Release Frequency: Varies

UMTRA: Uranium Mill Tailings Sites

Uranium ore was mined by private companies for federal government use in national defense programs. When the mills shut down, large piles of the sand-like material (mill tailings) remain after uranium has been extracted from the ore. Levels of human exposure to radioactive materials from the piles are low; however, in some cases tailings were used as construction materials before the potential health hazards of the tailings were recognized.

Date of Government Version: 08/30/2019
Date Data Arrived at EDR: 11/15/2019
Date Made Active in Reports: 01/28/2020
Number of Days to Update: 74

Source: Department of Energy
Telephone: 505-845-0011
Last EDR Contact: 05/21/2021
Next Scheduled EDR Contact: 08/30/2021
Data Release Frequency: Varies

LEAD SMELTER 1: Lead Smelter Sites

A listing of former lead smelter site locations.

Date of Government Version: 04/27/2021
Date Data Arrived at EDR: 05/03/2021
Date Made Active in Reports: 05/19/2021
Number of Days to Update: 16

Source: Environmental Protection Agency
Telephone: 703-603-8787
Last EDR Contact: 06/04/2021
Next Scheduled EDR Contact: 07/12/2021
Data Release Frequency: Varies

LEAD SMELTER 2: Lead Smelter Sites

A list of several hundred sites in the U.S. where secondary lead smelting was done from 1931 and 1964. These sites may pose a threat to public health through ingestion or inhalation of contaminated soil or dust

GOVERNMENT RECORDS SEARCHED / DATA CURRENCY TRACKING

Date of Government Version: 04/05/2001
Date Data Arrived at EDR: 10/27/2010
Date Made Active in Reports: 12/02/2010
Number of Days to Update: 36

Source: American Journal of Public Health
Telephone: 703-305-6451
Last EDR Contact: 12/02/2009
Next Scheduled EDR Contact: N/A
Data Release Frequency: No Update Planned

US AIRS (AFS): Aerometric Information Retrieval System Facility Subsystem (AFS)

The database is a sub-system of Aerometric Information Retrieval System (AIRS). AFS contains compliance data on air pollution point sources regulated by the U.S. EPA and/or state and local air regulatory agencies. This information comes from source reports by various stationary sources of air pollution, such as electric power plants, steel mills, factories, and universities, and provides information about the air pollutants they produce. Action, air program, air program pollutant, and general level plant data. It is used to track emissions and compliance data from industrial plants.

Date of Government Version: 10/12/2016
Date Data Arrived at EDR: 10/26/2016
Date Made Active in Reports: 02/03/2017
Number of Days to Update: 100

Source: EPA
Telephone: 202-564-2496
Last EDR Contact: 09/26/2017
Next Scheduled EDR Contact: 01/08/2018
Data Release Frequency: Annually

US AIRS MINOR: Air Facility System Data

A listing of minor source facilities.

Date of Government Version: 10/12/2016
Date Data Arrived at EDR: 10/26/2016
Date Made Active in Reports: 02/03/2017
Number of Days to Update: 100

Source: EPA
Telephone: 202-564-2496
Last EDR Contact: 09/26/2017
Next Scheduled EDR Contact: 01/08/2018
Data Release Frequency: Annually

US MINES: Mines Master Index File

Contains all mine identification numbers issued for mines active or opened since 1971. The data also includes violation information.

Date of Government Version: 02/01/2021
Date Data Arrived at EDR: 02/24/2021
Date Made Active in Reports: 05/19/2021
Number of Days to Update: 84

Source: Department of Labor, Mine Safety and Health Administration
Telephone: 303-231-5959
Last EDR Contact: 05/25/2021
Next Scheduled EDR Contact: 09/06/2021
Data Release Frequency: Semi-Annually

MINES VIOLATIONS: MSHA Violation Assessment Data

Mines violation and assessment information. Department of Labor, Mine Safety & Health Administration.

Date of Government Version: 05/27/2021
Date Data Arrived at EDR: 05/27/2021
Date Made Active in Reports: 06/10/2021
Number of Days to Update: 14

Source: DOL, Mine Safety & Health Admi
Telephone: 202-693-9424
Last EDR Contact: 05/26/2021
Next Scheduled EDR Contact: 09/13/2021
Data Release Frequency: Quarterly

US MINES 2: Ferrous and Nonferrous Metal Mines Database Listing

This map layer includes ferrous (ferrous metal mines are facilities that extract ferrous metals, such as iron ore or molybdenum) and nonferrous (Nonferrous metal mines are facilities that extract nonferrous metals, such as gold, silver, copper, zinc, and lead) metal mines in the United States.

Date of Government Version: 05/06/2020
Date Data Arrived at EDR: 05/27/2020
Date Made Active in Reports: 08/13/2020
Number of Days to Update: 78

Source: USGS
Telephone: 703-648-7709
Last EDR Contact: 05/27/2021
Next Scheduled EDR Contact: 09/06/2021
Data Release Frequency: Varies

GOVERNMENT RECORDS SEARCHED / DATA CURRENCY TRACKING

US MINES 3: Active Mines & Mineral Plants Database Listing

Active Mines and Mineral Processing Plant operations for commodities monitored by the Minerals Information Team of the USGS.

Date of Government Version: 04/14/2011	Source: USGS
Date Data Arrived at EDR: 06/08/2011	Telephone: 703-648-7709
Date Made Active in Reports: 09/13/2011	Last EDR Contact: 05/27/2021
Number of Days to Update: 97	Next Scheduled EDR Contact: 09/06/2021
	Data Release Frequency: Varies

ABANDONED MINES: Abandoned Mines

An inventory of land and water impacted by past mining (primarily coal mining) is maintained by OSMRE to provide information needed to implement the Surface Mining Control and Reclamation Act of 1977 (SMCRA). The inventory contains information on the location, type, and extent of AML impacts, as well as, information on the cost associated with the reclamation of those problems. The inventory is based upon field surveys by State, Tribal, and OSMRE program officials. It is dynamic to the extent that it is modified as new problems are identified and existing problems are reclaimed.

Date of Government Version: 03/23/2021	Source: Department of Interior
Date Data Arrived at EDR: 03/25/2021	Telephone: 202-208-2609
Date Made Active in Reports: 06/17/2021	Last EDR Contact: 06/14/2021
Number of Days to Update: 84	Next Scheduled EDR Contact: 09/20/2021
	Data Release Frequency: Quarterly

FINDS: Facility Index System/Facility Registry System

Facility Index System. FINDS contains both facility information and 'pointers' to other sources that contain more detail. EDR includes the following FINDS databases in this report: PCS (Permit Compliance System), AIRS (Aerometric Information Retrieval System), DOCKET (Enforcement Docket used to manage and track information on civil judicial enforcement cases for all environmental statutes), FURS (Federal Underground Injection Control), C-DOCKET (Criminal Docket System used to track criminal enforcement actions for all environmental statutes), FFIS (Federal Facilities Information System), STATE (State Environmental Laws and Statutes), and PADS (PCB Activity Data System).

Date of Government Version: 02/03/2021	Source: EPA
Date Data Arrived at EDR: 03/03/2021	Telephone: (415) 947-8000
Date Made Active in Reports: 04/05/2021	Last EDR Contact: 05/18/2021
Number of Days to Update: 33	Next Scheduled EDR Contact: 09/13/2021
	Data Release Frequency: Quarterly

UXO: Unexploded Ordnance Sites

A listing of unexploded ordnance site locations

Date of Government Version: 12/31/2018	Source: Department of Defense
Date Data Arrived at EDR: 07/02/2020	Telephone: 703-704-1564
Date Made Active in Reports: 09/17/2020	Last EDR Contact: 04/13/2021
Number of Days to Update: 77	Next Scheduled EDR Contact: 07/26/2021
	Data Release Frequency: Varies

DOCKET HWC: Hazardous Waste Compliance Docket Listing

A complete list of the Federal Agency Hazardous Waste Compliance Docket Facilities.

Date of Government Version: 11/03/2020	Source: Environmental Protection Agency
Date Data Arrived at EDR: 11/17/2020	Telephone: 202-564-0527
Date Made Active in Reports: 02/09/2021	Last EDR Contact: 05/21/2021
Number of Days to Update: 84	Next Scheduled EDR Contact: 09/06/2021
	Data Release Frequency: Varies

ECHO: Enforcement & Compliance History Information

ECHO provides integrated compliance and enforcement information for about 800,000 regulated facilities nationwide.

GOVERNMENT RECORDS SEARCHED / DATA CURRENCY TRACKING

Date of Government Version: 01/02/2021
Date Data Arrived at EDR: 01/08/2021
Date Made Active in Reports: 03/22/2021
Number of Days to Update: 73

Source: Environmental Protection Agency
Telephone: 202-564-2280
Last EDR Contact: 04/06/2021
Next Scheduled EDR Contact: 07/19/2021
Data Release Frequency: Quarterly

FUELS PROGRAM: EPA Fuels Program Registered Listing

This listing includes facilities that are registered under the Part 80 (Code of Federal Regulations) EPA Fuels Programs. All companies now are required to submit new and updated registrations.

Date of Government Version: 02/17/2021
Date Data Arrived at EDR: 02/17/2021
Date Made Active in Reports: 03/22/2021
Number of Days to Update: 33

Source: EPA
Telephone: 800-385-6164
Last EDR Contact: 05/14/2021
Next Scheduled EDR Contact: 08/30/2021
Data Release Frequency: Quarterly

CA BOND EXP. PLAN: Bond Expenditure Plan

Department of Health Services developed a site-specific expenditure plan as the basis for an appropriation of Hazardous Substance Cleanup Bond Act funds. It is not updated.

Date of Government Version: 01/01/1989
Date Data Arrived at EDR: 07/27/1994
Date Made Active in Reports: 08/02/1994
Number of Days to Update: 6

Source: Department of Health Services
Telephone: 916-255-2118
Last EDR Contact: 05/31/1994
Next Scheduled EDR Contact: N/A
Data Release Frequency: No Update Planned

CORTESE: "Cortese" Hazardous Waste & Substances Sites List

The sites for the list are designated by the State Water Resource Control Board (LUST), the Integrated Waste Board (SWF/LS), and the Department of Toxic Substances Control (Cal-Sites).

Date of Government Version: 03/22/2021
Date Data Arrived at EDR: 03/23/2021
Date Made Active in Reports: 06/10/2021
Number of Days to Update: 79

Source: CAL EPA/Office of Emergency Information
Telephone: 916-323-3400
Last EDR Contact: 06/17/2021
Next Scheduled EDR Contact: 10/04/2021
Data Release Frequency: Quarterly

CUPA LIVERMORE-PLEASANTON: CUPA Facility Listing

list of facilities associated with the various CUPA programs in Livermore-Pleasanton

Date of Government Version: 05/01/2019
Date Data Arrived at EDR: 05/14/2019
Date Made Active in Reports: 07/17/2019
Number of Days to Update: 64

Source: Livermore-Pleasanton Fire Department
Telephone: 925-454-2361
Last EDR Contact: 05/14/2021
Next Scheduled EDR Contact: 08/23/2021
Data Release Frequency: Varies

DRYCLEANERS: Cleaner Facilities

A list of drycleaner related facilities that have EPA ID numbers. These are facilities with certain SIC codes: power laundries, family and commercial; garment pressing and cleaner's agents; linen supply; coin-operated laundries and cleaning; drycleaning plants, except rugs; carpet and upholster cleaning; industrial launderers; laundry and garment services.

Date of Government Version: 03/01/2021
Date Data Arrived at EDR: 03/04/2021
Date Made Active in Reports: 05/20/2021
Number of Days to Update: 77

Source: Department of Toxic Substance Control
Telephone: 916-327-4498
Last EDR Contact: 05/25/2021
Next Scheduled EDR Contact: 09/13/2021
Data Release Frequency: Annually

DRYCLEAN SOUTH COAST: South Coast Air Quality Management District Drycleaner Listing

A listing of dry cleaners in the South Coast Air Quality Management District

GOVERNMENT RECORDS SEARCHED / DATA CURRENCY TRACKING

Date of Government Version: 02/23/2021
Date Data Arrived at EDR: 02/25/2021
Date Made Active in Reports: 05/19/2021
Number of Days to Update: 83

Source: South Coast Air Quality Management District
Telephone: 909-396-3211
Last EDR Contact: 05/18/2021
Next Scheduled EDR Contact: 09/06/2021
Data Release Frequency: Varies

DRYCLEAN AVAQMD: Antelope Valley Air Quality Management District Drycleaner Listing
A listing of dry cleaners in the Antelope Valley Air Quality Management District.

Date of Government Version: 02/26/2021
Date Data Arrived at EDR: 03/02/2021
Date Made Active in Reports: 05/19/2021
Number of Days to Update: 78

Source: Antelope Valley Air Quality Management District
Telephone: 661-723-8070
Last EDR Contact: 05/25/2021
Next Scheduled EDR Contact: 09/13/2021
Data Release Frequency: Varies

EMI: Emissions Inventory Data

Toxics and criteria pollutant emissions data collected by the ARB and local air pollution agencies.

Date of Government Version: 12/31/2018
Date Data Arrived at EDR: 06/16/2020
Date Made Active in Reports: 08/28/2020
Number of Days to Update: 73

Source: California Air Resources Board
Telephone: 916-322-2990
Last EDR Contact: 06/10/2021
Next Scheduled EDR Contact: 09/27/2021
Data Release Frequency: Varies

ENF: Enforcement Action Listing

A listing of Water Board Enforcement Actions. Formal is everything except Oral/Verbal Communication, Notice of Violation, Expedited Payment Letter, and Staff Enforcement Letter.

Date of Government Version: 12/31/2020
Date Data Arrived at EDR: 01/20/2021
Date Made Active in Reports: 04/09/2021
Number of Days to Update: 79

Source: State Water Resources Control Board
Telephone: 916-445-9379
Last EDR Contact: 04/20/2021
Next Scheduled EDR Contact: 08/02/2021
Data Release Frequency: Varies

Financial Assurance 1: Financial Assurance Information Listing

Financial Assurance information

Date of Government Version: 01/25/2021
Date Data Arrived at EDR: 01/26/2021
Date Made Active in Reports: 04/13/2021
Number of Days to Update: 77

Source: Department of Toxic Substances Control
Telephone: 916-255-3628
Last EDR Contact: 04/14/2021
Next Scheduled EDR Contact: 08/02/2021
Data Release Frequency: Varies

Financial Assurance 2: Financial Assurance Information Listing

A listing of financial assurance information for solid waste facilities. Financial assurance is intended to ensure that resources are available to pay for the cost of closure, post-closure care, and corrective measures if the owner or operator of a regulated facility is unable or unwilling to pay.

Date of Government Version: 02/08/2021
Date Data Arrived at EDR: 02/12/2021
Date Made Active in Reports: 05/05/2021
Number of Days to Update: 82

Source: California Integrated Waste Management Board
Telephone: 916-341-6066
Last EDR Contact: 05/05/2021
Next Scheduled EDR Contact: 08/23/2021
Data Release Frequency: Varies

HAZNET: Facility and Manifest Data

Facility and Manifest Data. The data is extracted from the copies of hazardous waste manifests received each year by the DTSC. The annual volume of manifests is typically 700,000 - 1,000,000 annually, representing approximately 350,000 - 500,000 shipments. Data are from the manifests submitted without correction, and therefore many contain some invalid values for data elements such as generator ID, TSD ID, waste category, and disposal method. This database begins with calendar year 1993.

GOVERNMENT RECORDS SEARCHED / DATA CURRENCY TRACKING

Date of Government Version: 12/31/2019
Date Data Arrived at EDR: 04/15/2020
Date Made Active in Reports: 07/02/2020
Number of Days to Update: 78

Source: California Environmental Protection Agency
Telephone: 916-255-1136
Last EDR Contact: 04/09/2021
Next Scheduled EDR Contact: 07/19/2021
Data Release Frequency: Annually

ICE: ICE

Contains data pertaining to the Permitted Facilities with Inspections / Enforcements sites tracked in Envirostor.

Date of Government Version: 02/16/2021
Date Data Arrived at EDR: 02/17/2021
Date Made Active in Reports: 05/07/2021
Number of Days to Update: 79

Source: Department of Toxic Substances Control
Telephone: 877-786-9427
Last EDR Contact: 05/14/2021
Next Scheduled EDR Contact: 08/30/2021
Data Release Frequency: Quarterly

HIST CORTESE: Hazardous Waste & Substance Site List

The sites for the list are designated by the State Water Resource Control Board [LUST], the Integrated Waste Board [SWF/LS], and the Department of Toxic Substances Control [CALSTATES]. This listing is no longer updated by the state agency.

Date of Government Version: 04/01/2001
Date Data Arrived at EDR: 01/22/2009
Date Made Active in Reports: 04/08/2009
Number of Days to Update: 76

Source: Department of Toxic Substances Control
Telephone: 916-323-3400
Last EDR Contact: 01/22/2009
Next Scheduled EDR Contact: N/A
Data Release Frequency: No Update Planned

HWP: EnviroStor Permitted Facilities Listing

Detailed information on permitted hazardous waste facilities and corrective action ("cleanups") tracked in EnviroStor.

Date of Government Version: 02/16/2021
Date Data Arrived at EDR: 02/17/2021
Date Made Active in Reports: 05/10/2021
Number of Days to Update: 82

Source: Department of Toxic Substances Control
Telephone: 916-323-3400
Last EDR Contact: 05/14/2021
Next Scheduled EDR Contact: 08/30/2021
Data Release Frequency: Quarterly

HWT: Registered Hazardous Waste Transporter Database

A listing of hazardous waste transporters. In California, unless specifically exempted, it is unlawful for any person to transport hazardous wastes unless the person holds a valid registration issued by DTSC. A hazardous waste transporter registration is valid for one year and is assigned a unique registration number.

Date of Government Version: 01/05/2021
Date Data Arrived at EDR: 01/05/2021
Date Made Active in Reports: 03/18/2021
Number of Days to Update: 72

Source: Department of Toxic Substances Control
Telephone: 916-440-7145
Last EDR Contact: 04/06/2021
Next Scheduled EDR Contact: 07/19/2021
Data Release Frequency: Quarterly

MINES: Mines Site Location Listing

A listing of mine site locations from the Office of Mine Reclamation.

Date of Government Version: 03/08/2021
Date Data Arrived at EDR: 03/09/2021
Date Made Active in Reports: 03/30/2021
Number of Days to Update: 21

Source: Department of Conservation
Telephone: 916-322-1080
Last EDR Contact: 06/03/2021
Next Scheduled EDR Contact: 09/20/2021
Data Release Frequency: Quarterly

MWMP: Medical Waste Management Program Listing

The Medical Waste Management Program (MWMP) ensures the proper handling and disposal of medical waste by permitting and inspecting medical waste Offsite Treatment Facilities (PDF) and Transfer Stations (PDF) throughout the state. MWMP also oversees all Medical Waste Transporters.

GOVERNMENT RECORDS SEARCHED / DATA CURRENCY TRACKING

Date of Government Version: 01/29/2021
Date Data Arrived at EDR: 03/03/2021
Date Made Active in Reports: 05/20/2021
Number of Days to Update: 78

Source: Department of Public Health
Telephone: 916-558-1784
Last EDR Contact: 05/28/2021
Next Scheduled EDR Contact: 09/13/2021
Data Release Frequency: Varies

NPDES: NPDES Permits Listing

A listing of NPDES permits, including stormwater.

Date of Government Version: 02/08/2021
Date Data Arrived at EDR: 02/09/2021
Date Made Active in Reports: 05/04/2021
Number of Days to Update: 84

Source: State Water Resources Control Board
Telephone: 916-445-9379
Last EDR Contact: 05/11/2021
Next Scheduled EDR Contact: 08/23/2021
Data Release Frequency: Quarterly

PEST LIC: Pesticide Regulation Licenses Listing

A listing of licenses and certificates issued by the Department of Pesticide Regulation. The DPR issues licenses and/or certificates to: Persons and businesses that apply or sell pesticides; Pest control dealers and brokers; Persons who advise on agricultural pesticide applications.

Date of Government Version: 03/02/2021
Date Data Arrived at EDR: 03/03/2021
Date Made Active in Reports: 05/20/2021
Number of Days to Update: 78

Source: Department of Pesticide Regulation
Telephone: 916-445-4038
Last EDR Contact: 05/28/2021
Next Scheduled EDR Contact: 09/13/2021
Data Release Frequency: Quarterly

PROC: Certified Processors Database

A listing of certified processors.

Date of Government Version: 03/09/2021
Date Data Arrived at EDR: 03/09/2021
Date Made Active in Reports: 03/31/2021
Number of Days to Update: 22

Source: Department of Conservation
Telephone: 916-323-3836
Last EDR Contact: 06/04/2021
Next Scheduled EDR Contact: 09/20/2021
Data Release Frequency: Quarterly

NOTIFY 65: Proposition 65 Records

Listings of all Proposition 65 incidents reported to counties by the State Water Resources Control Board and the Regional Water Quality Control Board. This database is no longer updated by the reporting agency.

Date of Government Version: 03/12/2021
Date Data Arrived at EDR: 03/16/2021
Date Made Active in Reports: 06/01/2021
Number of Days to Update: 77

Source: State Water Resources Control Board
Telephone: 916-445-3846
Last EDR Contact: 06/08/2021
Next Scheduled EDR Contact: 09/27/2021
Data Release Frequency: No Update Planned

UIC: UIC Listing

A listing of wells identified as underground injection wells, in the California Oil and Gas Wells database.

Date of Government Version: 03/08/2021
Date Data Arrived at EDR: 03/09/2021
Date Made Active in Reports: 03/31/2021
Number of Days to Update: 22

Source: Department of Conservation
Telephone: 916-445-2408
Last EDR Contact: 06/03/2021
Next Scheduled EDR Contact: 09/20/2021
Data Release Frequency: Varies

UIC GEO: Underground Injection Control Sites (GEOTRACKER)

Underground control injection sites

Date of Government Version: 03/08/2021
Date Data Arrived at EDR: 03/09/2021
Date Made Active in Reports: 03/30/2021
Number of Days to Update: 21

Source: State Water Resource Control Board
Telephone: 866-480-1028
Last EDR Contact: 06/03/2021
Next Scheduled EDR Contact: 09/20/2021
Data Release Frequency: Varies

GOVERNMENT RECORDS SEARCHED / DATA CURRENCY TRACKING

WASTEWATER PITS: Oil Wastewater Pits Listing

Water officials discovered that oil producers have been dumping chemical-laden wastewater into hundreds of unlined pits that are operating without proper permits. Inspections completed by the Central Valley Regional Water Quality Control Board revealed the existence of previously unidentified waste sites. The water boards review found that more than one-third of the region's active disposal pits are operating without permission.

Date of Government Version: 11/19/2019	Source: RWQCB, Central Valley Region
Date Data Arrived at EDR: 01/07/2020	Telephone: 559-445-5577
Date Made Active in Reports: 03/09/2020	Last EDR Contact: 04/09/2021
Number of Days to Update: 62	Next Scheduled EDR Contact: 07/19/2021
	Data Release Frequency: Varies

WDS: Waste Discharge System

Sites which have been issued waste discharge requirements.

Date of Government Version: 06/19/2007	Source: State Water Resources Control Board
Date Data Arrived at EDR: 06/20/2007	Telephone: 916-341-5227
Date Made Active in Reports: 06/29/2007	Last EDR Contact: 05/14/2021
Number of Days to Update: 9	Next Scheduled EDR Contact: 08/30/2021
	Data Release Frequency: No Update Planned

WIP: Well Investigation Program Case List

Well Investigation Program case in the San Gabriel and San Fernando Valley area.

Date of Government Version: 07/03/2009	Source: Los Angeles Water Quality Control Board
Date Data Arrived at EDR: 07/21/2009	Telephone: 213-576-6726
Date Made Active in Reports: 08/03/2009	Last EDR Contact: 06/15/2021
Number of Days to Update: 13	Next Scheduled EDR Contact: 10/04/2021
	Data Release Frequency: No Update Planned

MILITARY PRIV SITES: Military Privatized Sites (GEOTRACKER)

Military privatized sites

Date of Government Version: 03/08/2021	Source: State Water Resources Control Board
Date Data Arrived at EDR: 03/09/2021	Telephone: 866-480-1028
Date Made Active in Reports: 03/30/2021	Last EDR Contact: 06/03/2021
Number of Days to Update: 21	Next Scheduled EDR Contact: 09/20/2021
	Data Release Frequency: Varies

PROJECT: Project Sites (GEOTRACKER)

Projects sites

Date of Government Version: 03/08/2021	Source: State Water Resources Control Board
Date Data Arrived at EDR: 03/09/2021	Telephone: 866-480-1028
Date Made Active in Reports: 03/30/2021	Last EDR Contact: 06/03/2021
Number of Days to Update: 21	Next Scheduled EDR Contact: 09/20/2021
	Data Release Frequency: Varies

WDR: Waste Discharge Requirements Listing

In general, the Waste Discharge Requirements (WDRs) Program (sometimes also referred to as the "Non Chapter 15 (Non 15) Program") regulates point discharges that are exempt pursuant to Subsection 20090 of Title 27 and not subject to the Federal Water Pollution Control Act. Exemptions from Title 27 may be granted for nine categories of discharges (e.g., sewage, wastewater, etc.) that meet, and continue to meet, the preconditions listed for each specific exemption. The scope of the WDRs Program also includes the discharge of wastes classified as inert, pursuant to section 20230 of Title 27.

Date of Government Version: 03/09/2021	Source: State Water Resources Control Board
Date Data Arrived at EDR: 03/09/2021	Telephone: 916-341-5810
Date Made Active in Reports: 03/31/2021	Last EDR Contact: 06/07/2021
Number of Days to Update: 22	Next Scheduled EDR Contact: 09/20/2021
	Data Release Frequency: Quarterly

GOVERNMENT RECORDS SEARCHED / DATA CURRENCY TRACKING

CIWQS: California Integrated Water Quality System

The California Integrated Water Quality System (CIWQS) is a computer system used by the State and Regional Water Quality Control Boards to track information about places of environmental interest, manage permits and other orders, track inspections, and manage violations and enforcement activities.

Date of Government Version: 11/30/2020	Source: State Water Resources Control Board
Date Data Arrived at EDR: 12/01/2020	Telephone: 866-794-4977
Date Made Active in Reports: 02/12/2021	Last EDR Contact: 05/19/2021
Number of Days to Update: 73	Next Scheduled EDR Contact: 09/13/2021
	Data Release Frequency: Varies

CERS: CalEPA Regulated Site Portal Data

The CalEPA Regulated Site Portal database combines data about environmentally regulated sites and facilities in California into a single database. It combines data from a variety of state and federal databases, and provides an overview of regulated activities across the spectrum of environmental programs for any given location in California. These activities include hazardous materials and waste, state and federal cleanups, impacted ground and surface waters, and toxic materials

Date of Government Version: 01/20/2021	Source: California Environmental Protection Agency
Date Data Arrived at EDR: 01/20/2021	Telephone: 916-323-2514
Date Made Active in Reports: 04/08/2021	Last EDR Contact: 04/20/2021
Number of Days to Update: 78	Next Scheduled EDR Contact: 08/02/2021
	Data Release Frequency: Varies

NON-CASE INFO: Non-Case Information Sites (GEOTRACKER)

Non-Case Information sites

Date of Government Version: 03/08/2021	Source: State Water Resources Control Board
Date Data Arrived at EDR: 03/09/2021	Telephone: 866-480-1028
Date Made Active in Reports: 03/30/2021	Last EDR Contact: 06/03/2021
Number of Days to Update: 21	Next Scheduled EDR Contact: 09/20/2021
	Data Release Frequency: Varies

OTHER OIL GAS: Other Oil & Gas Projects Sites (GEOTRACKER)

Other Oil & Gas Projects sites

Date of Government Version: 03/08/2021	Source: State Water Resources Control Board
Date Data Arrived at EDR: 03/09/2021	Telephone: 866-480-1028
Date Made Active in Reports: 03/30/2021	Last EDR Contact: 06/03/2021
Number of Days to Update: 21	Next Scheduled EDR Contact: 09/20/2021
	Data Release Frequency: Varies

PROD WATER PONDS: Produced Water Ponds Sites (GEOTRACKER)

Produced water ponds sites

Date of Government Version: 03/08/2021	Source: State Water Resources Control Board
Date Data Arrived at EDR: 03/09/2021	Telephone: 866-480-1028
Date Made Active in Reports: 03/30/2021	Last EDR Contact: 06/03/2021
Number of Days to Update: 21	Next Scheduled EDR Contact: 09/20/2021
	Data Release Frequency: Varies

SAMPLING POINT: Sampling Point ? Public Sites (GEOTRACKER)

Sampling point - public sites

Date of Government Version: 03/08/2021	Source: State Water Resources Control Board
Date Data Arrived at EDR: 03/09/2021	Telephone: 866-480-1028
Date Made Active in Reports: 03/30/2021	Last EDR Contact: 06/03/2021
Number of Days to Update: 21	Next Scheduled EDR Contact: 09/20/2021
	Data Release Frequency: Varies

GOVERNMENT RECORDS SEARCHED / DATA CURRENCY TRACKING

WELL STIM PROJ: Well Stimulation Project (GEOTRACKER)

Includes areas of groundwater monitoring plans, a depiction of the monitoring network, and the facilities, boundaries, and subsurface characteristics of the oilfield and the features (oil and gas wells, produced water ponds, UIC wells, water supply wells, etc?) being monitored

Date of Government Version: 03/08/2021	Source: State Water Resources Control Board
Date Data Arrived at EDR: 03/09/2021	Telephone: 866-480-1028
Date Made Active in Reports: 03/30/2021	Last EDR Contact: 06/03/2021
Number of Days to Update: 21	Next Scheduled EDR Contact: 09/20/2021
	Data Release Frequency: Varies

PCS ENF: Enforcement data

No description is available for this data

Date of Government Version: 12/31/2014	Source: EPA
Date Data Arrived at EDR: 02/05/2015	Telephone: 202-564-2497
Date Made Active in Reports: 03/06/2015	Last EDR Contact: 03/31/2021
Number of Days to Update: 29	Next Scheduled EDR Contact: 07/19/2021
	Data Release Frequency: Varies

PCS INACTIVE: Listing of Inactive PCS Permits

An inactive permit is a facility that has shut down or is no longer discharging.

Date of Government Version: 11/05/2014	Source: EPA
Date Data Arrived at EDR: 01/06/2015	Telephone: 202-564-2496
Date Made Active in Reports: 05/06/2015	Last EDR Contact: 03/31/2021
Number of Days to Update: 120	Next Scheduled EDR Contact: 07/19/2021
	Data Release Frequency: Semi-Annually

PCS: Permit Compliance System

PCS is a computerized management information system that contains data on National Pollutant Discharge Elimination System (NPDES) permit holding facilities. PCS tracks the permit, compliance, and enforcement status of NPDES facilities.

Date of Government Version: 07/14/2011	Source: EPA, Office of Water
Date Data Arrived at EDR: 08/05/2011	Telephone: 202-564-2496
Date Made Active in Reports: 09/29/2011	Last EDR Contact: 03/31/2021
Number of Days to Update: 55	Next Scheduled EDR Contact: 07/19/2021
	Data Release Frequency: Semi-Annually

HWTS: Hazardous Waste Tracking System

DTSC maintains the Hazardous Waste Tracking System that stores ID number information since the early 1980s and manifest data since 1993. The system collects both manifest copies from the generator and destination facility.

Date of Government Version: 04/08/2021	Source: Department of Toxic Substances Control
Date Data Arrived at EDR: 04/09/2021	Telephone: 916-324-2444
Date Made Active in Reports: 04/20/2021	Last EDR Contact: 04/05/2021
Number of Days to Update: 11	Next Scheduled EDR Contact: 07/19/2021
	Data Release Frequency: Varies

MINES MRDS: Mineral Resources Data System

Mineral Resources Data System

Date of Government Version: 04/06/2018	Source: USGS
Date Data Arrived at EDR: 10/21/2019	Telephone: 703-648-6533
Date Made Active in Reports: 10/24/2019	Last EDR Contact: 05/27/2021
Number of Days to Update: 3	Next Scheduled EDR Contact: 09/06/2021
	Data Release Frequency: Varies

GOVERNMENT RECORDS SEARCHED / DATA CURRENCY TRACKING

EDR HIGH RISK HISTORICAL RECORDS

EDR Exclusive Records

EDR MGP: EDR Proprietary Manufactured Gas Plants

The EDR Proprietary Manufactured Gas Plant Database includes records of coal gas plants (manufactured gas plants) compiled by EDR's researchers. Manufactured gas sites were used in the United States from the 1800's to 1950's to produce a gas that could be distributed and used as fuel. These plants used whale oil, rosin, coal, or a mixture of coal, oil, and water that also produced a significant amount of waste. Many of the byproducts of the gas production, such as coal tar (oily waste containing volatile and non-volatile chemicals), sludges, oils and other compounds are potentially hazardous to human health and the environment. The byproduct from this process was frequently disposed of directly at the plant site and can remain or spread slowly, serving as a continuous source of soil and groundwater contamination.

Date of Government Version: N/A
Date Data Arrived at EDR: N/A
Date Made Active in Reports: N/A
Number of Days to Update: N/A

Source: EDR, Inc.
Telephone: N/A
Last EDR Contact: N/A
Next Scheduled EDR Contact: N/A
Data Release Frequency: No Update Planned

EDR Hist Auto: EDR Exclusive Historical Auto Stations

EDR has searched selected national collections of business directories and has collected listings of potential gas station/filling station/service station sites that were available to EDR researchers. EDR's review was limited to those categories of sources that might, in EDR's opinion, include gas station/filling station/service station establishments. The categories reviewed included, but were not limited to gas, gas station, gasoline station, filling station, auto, automobile repair, auto service station, service station, etc. This database falls within a category of information EDR classifies as "High Risk Historical Records", or HRHR. EDR's HRHR effort presents unique and sometimes proprietary data about past sites and operations that typically create environmental concerns, but may not show up in current government records searches.

Date of Government Version: N/A
Date Data Arrived at EDR: N/A
Date Made Active in Reports: N/A
Number of Days to Update: N/A

Source: EDR, Inc.
Telephone: N/A
Last EDR Contact: N/A
Next Scheduled EDR Contact: N/A
Data Release Frequency: Varies

EDR Hist Cleaner: EDR Exclusive Historical Cleaners

EDR has searched selected national collections of business directories and has collected listings of potential dry cleaner sites that were available to EDR researchers. EDR's review was limited to those categories of sources that might, in EDR's opinion, include dry cleaning establishments. The categories reviewed included, but were not limited to dry cleaners, cleaners, laundry, laundromat, cleaning/laundry, wash & dry etc. This database falls within a category of information EDR classifies as "High Risk Historical Records", or HRHR. EDR's HRHR effort presents unique and sometimes proprietary data about past sites and operations that typically create environmental concerns, but may not show up in current government records searches.

Date of Government Version: N/A
Date Data Arrived at EDR: N/A
Date Made Active in Reports: N/A
Number of Days to Update: N/A

Source: EDR, Inc.
Telephone: N/A
Last EDR Contact: N/A
Next Scheduled EDR Contact: N/A
Data Release Frequency: Varies

EDR RECOVERED GOVERNMENT ARCHIVES

Exclusive Recovered Govt. Archives

RGA LF: Recovered Government Archive Solid Waste Facilities List

The EDR Recovered Government Archive Landfill database provides a list of landfills derived from historical databases and includes many records that no longer appear in current government lists. Compiled from Records formerly available from the Department of Resources Recycling and Recovery in California.

GOVERNMENT RECORDS SEARCHED / DATA CURRENCY TRACKING

Date of Government Version: N/A
Date Data Arrived at EDR: 07/01/2013
Date Made Active in Reports: 01/13/2014
Number of Days to Update: 196

Source: Department of Resources Recycling and Recovery
Telephone: N/A
Last EDR Contact: 06/01/2012
Next Scheduled EDR Contact: N/A
Data Release Frequency: Varies

RGA LUST: Recovered Government Archive Leaking Underground Storage Tank

The EDR Recovered Government Archive Leaking Underground Storage Tank database provides a list of LUST incidents derived from historical databases and includes many records that no longer appear in current government lists. Compiled from Records formerly available from the State Water Resources Control Board in California.

Date of Government Version: N/A
Date Data Arrived at EDR: 07/01/2013
Date Made Active in Reports: 12/30/2013
Number of Days to Update: 182

Source: State Water Resources Control Board
Telephone: N/A
Last EDR Contact: 06/01/2012
Next Scheduled EDR Contact: N/A
Data Release Frequency: Varies

COUNTY RECORDS

ALAMEDA COUNTY:

CS ALAMEDA: Contaminated Sites

A listing of contaminated sites overseen by the Toxic Release Program (oil and groundwater contamination from chemical releases and spills) and the Leaking Underground Storage Tank Program (soil and ground water contamination from leaking petroleum USTs).

Date of Government Version: 01/09/2019
Date Data Arrived at EDR: 01/11/2019
Date Made Active in Reports: 03/05/2019
Number of Days to Update: 53

Source: Alameda County Environmental Health Services
Telephone: 510-567-6700
Last EDR Contact: 03/31/2021
Next Scheduled EDR Contact: 07/19/2021
Data Release Frequency: Semi-Annually

UST ALAMEDA: Underground Tanks

Underground storage tank sites located in Alameda county.

Date of Government Version: 03/17/2021
Date Data Arrived at EDR: 03/18/2021
Date Made Active in Reports: 03/25/2021
Number of Days to Update: 7

Source: Alameda County Environmental Health Services
Telephone: 510-567-6700
Last EDR Contact: 03/17/2021
Next Scheduled EDR Contact: 07/19/2021
Data Release Frequency: Semi-Annually

AMADOR COUNTY:

CUPA AMADOR: CUPA Facility List

Cupa Facility List

Date of Government Version: 02/02/2021
Date Data Arrived at EDR: 02/04/2021
Date Made Active in Reports: 04/23/2021
Number of Days to Update: 78

Source: Amador County Environmental Health
Telephone: 209-223-6439
Last EDR Contact: 05/25/2021
Next Scheduled EDR Contact: 08/16/2021
Data Release Frequency: Varies

BUTTE COUNTY:

CUPA BUTTE: CUPA Facility Listing

Cupa facility list.

GOVERNMENT RECORDS SEARCHED / DATA CURRENCY TRACKING

Date of Government Version: 04/21/2017
Date Data Arrived at EDR: 04/25/2017
Date Made Active in Reports: 08/09/2017
Number of Days to Update: 106

Source: Public Health Department
Telephone: 530-538-7149
Last EDR Contact: 03/31/2021
Next Scheduled EDR Contact: 07/19/2021
Data Release Frequency: No Update Planned

CALVERAS COUNTY:

CUPA CALVERAS: CUPA Facility Listing Cupa Facility Listing

Date of Government Version: 12/15/2020
Date Data Arrived at EDR: 12/16/2020
Date Made Active in Reports: 12/24/2020
Number of Days to Update: 8

Source: Calveras County Environmental Health
Telephone: 209-754-6399
Last EDR Contact: 06/15/2021
Next Scheduled EDR Contact: 10/04/2021
Data Release Frequency: Quarterly

COLUSA COUNTY:

CUPA COLUSA: CUPA Facility List Cupa facility list.

Date of Government Version: 04/06/2020
Date Data Arrived at EDR: 04/23/2020
Date Made Active in Reports: 07/10/2020
Number of Days to Update: 78

Source: Health & Human Services
Telephone: 530-458-0396
Last EDR Contact: 04/27/2021
Next Scheduled EDR Contact: 08/16/2021
Data Release Frequency: Semi-Annually

CONTRA COSTA COUNTY:

SL CONTRA COSTA: Site List

List includes sites from the underground tank, hazardous waste generator and business plan/2185 programs.

Date of Government Version: 01/25/2021
Date Data Arrived at EDR: 01/26/2021
Date Made Active in Reports: 04/16/2021
Number of Days to Update: 80

Source: Contra Costa Health Services Department
Telephone: 925-646-2286
Last EDR Contact: 04/20/2021
Next Scheduled EDR Contact: 08/09/2021
Data Release Frequency: Semi-Annually

DEL NORTE COUNTY:

CUPA DEL NORTE: CUPA Facility List Cupa Facility list

Date of Government Version: 12/17/2020
Date Data Arrived at EDR: 01/28/2021
Date Made Active in Reports: 04/16/2021
Number of Days to Update: 78

Source: Del Norte County Environmental Health Division
Telephone: 707-465-0426
Last EDR Contact: 04/21/2021
Next Scheduled EDR Contact: 08/09/2021
Data Release Frequency: Varies

EL DORADO COUNTY:

CUPA EL DORADO: CUPA Facility List CUPA facility list.

GOVERNMENT RECORDS SEARCHED / DATA CURRENCY TRACKING

Date of Government Version: 02/09/2021
Date Data Arrived at EDR: 02/11/2021
Date Made Active in Reports: 05/05/2021
Number of Days to Update: 83

Source: El Dorado County Environmental Management Department
Telephone: 530-621-6623
Last EDR Contact: 05/05/2021
Next Scheduled EDR Contact: 08/09/2021
Data Release Frequency: Varies

FRESNO COUNTY:

CUPA FRESNO: CUPA Resources List

Certified Unified Program Agency. CUPA's are responsible for implementing a unified hazardous materials and hazardous waste management regulatory program. The agency provides oversight of businesses that deal with hazardous materials, operate underground storage tanks or aboveground storage tanks.

Date of Government Version: 01/14/2021
Date Data Arrived at EDR: 01/15/2021
Date Made Active in Reports: 04/05/2021
Number of Days to Update: 80

Source: Dept. of Community Health
Telephone: 559-445-3271
Last EDR Contact: 04/01/2021
Next Scheduled EDR Contact: 07/12/2021
Data Release Frequency: Semi-Annually

GLENN COUNTY:

CUPA GLENN: CUPA Facility List

Cupa facility list

Date of Government Version: 01/22/2018
Date Data Arrived at EDR: 01/24/2018
Date Made Active in Reports: 03/14/2018
Number of Days to Update: 49

Source: Glenn County Air Pollution Control District
Telephone: 830-934-6500
Last EDR Contact: 04/14/2021
Next Scheduled EDR Contact: 08/02/2021
Data Release Frequency: No Update Planned

HUMBOLDT COUNTY:

CUPA HUMBOLDT: CUPA Facility List

CUPA facility list.

Date of Government Version: 05/17/2021
Date Data Arrived at EDR: 05/18/2021
Date Made Active in Reports: 05/20/2021
Number of Days to Update: 2

Source: Humboldt County Environmental Health
Telephone: N/A
Last EDR Contact: 05/10/2021
Next Scheduled EDR Contact: 08/30/2021
Data Release Frequency: Semi-Annually

IMPERIAL COUNTY:

CUPA IMPERIAL: CUPA Facility List

Cupa facility list.

Date of Government Version: 01/19/2021
Date Data Arrived at EDR: 01/20/2021
Date Made Active in Reports: 04/08/2021
Number of Days to Update: 78

Source: San Diego Border Field Office
Telephone: 760-339-2777
Last EDR Contact: 04/14/2021
Next Scheduled EDR Contact: 08/02/2021
Data Release Frequency: Varies

INYO COUNTY:

GOVERNMENT RECORDS SEARCHED / DATA CURRENCY TRACKING

CUPA INYO: CUPA Facility List Cupa facility list.

Date of Government Version: 04/02/2018
Date Data Arrived at EDR: 04/03/2018
Date Made Active in Reports: 06/14/2018
Number of Days to Update: 77

Source: Inyo County Environmental Health Services
Telephone: 760-878-0238
Last EDR Contact: 05/11/2021
Next Scheduled EDR Contact: 08/30/2021
Data Release Frequency: Varies

KERN COUNTY:

CUPA KERN: CUPA Facility List

A listing of sites included in the Kern County Hazardous Material Business Plan.

Date of Government Version: 10/29/2020
Date Data Arrived at EDR: 10/30/2020
Date Made Active in Reports: 01/15/2021
Number of Days to Update: 77

Source: Kern County Public Health
Telephone: 661-321-3000
Last EDR Contact: 04/27/2021
Next Scheduled EDR Contact: 08/16/2021
Data Release Frequency: Varies

UST KERN: Underground Storage Tank Sites & Tank Listing Kern County Sites and Tanks Listing.

Date of Government Version: 01/19/2021
Date Data Arrived at EDR: 01/21/2021
Date Made Active in Reports: 01/28/2021
Number of Days to Update: 7

Source: Kern County Environment Health Services Department
Telephone: 661-862-8700
Last EDR Contact: 05/25/2021
Next Scheduled EDR Contact: 08/16/2021
Data Release Frequency: Quarterly

KINGS COUNTY:

CUPA KINGS: CUPA Facility List

A listing of sites included in the county's Certified Unified Program Agency database. California's Secretary for Environmental Protection established the unified hazardous materials and hazardous waste regulatory program as required by chapter 6.11 of the California Health and Safety Code. The Unified Program consolidates the administration, permits, inspections, and enforcement activities.

Date of Government Version: 12/03/2020
Date Data Arrived at EDR: 01/26/2021
Date Made Active in Reports: 04/14/2021
Number of Days to Update: 78

Source: Kings County Department of Public Health
Telephone: 559-584-1411
Last EDR Contact: 05/25/2021
Next Scheduled EDR Contact: 08/30/2021
Data Release Frequency: Varies

LAKE COUNTY:

CUPA LAKE: CUPA Facility List Cupa facility list

Date of Government Version: 02/10/2021
Date Data Arrived at EDR: 02/12/2021
Date Made Active in Reports: 03/11/2021
Number of Days to Update: 27

Source: Lake County Environmental Health
Telephone: 707-263-1164
Last EDR Contact: 04/07/2021
Next Scheduled EDR Contact: 07/26/2021
Data Release Frequency: Varies

LASSEN COUNTY:

GOVERNMENT RECORDS SEARCHED / DATA CURRENCY TRACKING

CUPA LASSEN: CUPA Facility List Cupa facility list

Date of Government Version: 07/31/2020
Date Data Arrived at EDR: 08/21/2020
Date Made Active in Reports: 11/09/2020
Number of Days to Update: 80

Source: Lassen County Environmental Health
Telephone: 530-251-8528
Last EDR Contact: 06/04/2021
Next Scheduled EDR Contact: 08/02/2021
Data Release Frequency: Varies

LOS ANGELES COUNTY:

AOCONCERN: Key Areas of Concerns in Los Angeles County

San Gabriel Valley areas where VOC contamination is at or above the MCL as designated by region 9 EPA office. Date of Government Version: 3/30/2009 Exide Site area is a cleanup plan of lead-impacted soil surrounding the former Exide Facility as designated by the DTSC. Date of Government Version: 7/17/2017

Date of Government Version: 03/30/2009
Date Data Arrived at EDR: 03/31/2009
Date Made Active in Reports: 10/23/2009
Number of Days to Update: 206

Source: N/A
Telephone: N/A
Last EDR Contact: 06/08/2021
Next Scheduled EDR Contact: 09/27/2021
Data Release Frequency: No Update Planned

HMS LOS ANGELES: HMS: Street Number List

Industrial Waste and Underground Storage Tank Sites.

Date of Government Version: 01/11/2021
Date Data Arrived at EDR: 01/12/2021
Date Made Active in Reports: 03/25/2021
Number of Days to Update: 72

Source: Department of Public Works
Telephone: 626-458-3517
Last EDR Contact: 04/05/2021
Next Scheduled EDR Contact: 07/19/2021
Data Release Frequency: Semi-Annually

LF LOS ANGELES: List of Solid Waste Facilities

Solid Waste Facilities in Los Angeles County.

Date of Government Version: 01/11/2021
Date Data Arrived at EDR: 01/12/2021
Date Made Active in Reports: 03/26/2021
Number of Days to Update: 73

Source: La County Department of Public Works
Telephone: 818-458-5185
Last EDR Contact: 04/13/2021
Next Scheduled EDR Contact: 07/26/2021
Data Release Frequency: Varies

LF LOS ANGELES CITY: City of Los Angeles Landfills

Landfills owned and maintained by the City of Los Angeles.

Date of Government Version: 01/01/2021
Date Data Arrived at EDR: 02/18/2021
Date Made Active in Reports: 05/10/2021
Number of Days to Update: 81

Source: Engineering & Construction Division
Telephone: 213-473-7869
Last EDR Contact: 04/07/2021
Next Scheduled EDR Contact: 07/26/2021
Data Release Frequency: Varies

LOS ANGELES AST: Active & Inactive AST Inventory

A listing of active & inactive above ground petroleum storage tank site locations, located in the City of Los Angeles.

Date of Government Version: 06/01/2019
Date Data Arrived at EDR: 06/25/2019
Date Made Active in Reports: 08/22/2019
Number of Days to Update: 58

Source: Los Angeles Fire Department
Telephone: 213-978-3800
Last EDR Contact: 06/17/2021
Next Scheduled EDR Contact: 10/04/2021
Data Release Frequency: Varies

GOVERNMENT RECORDS SEARCHED / DATA CURRENCY TRACKING

LOS ANGELES CO LF METHANE: Methane Producing Landfills

This data was created on April 30, 2012 to represent known disposal sites in Los Angeles County that may produce and emanate methane gas. The shapefile contains disposal sites within Los Angeles County that once accepted degradable refuse material. Information used to create this data was extracted from a landfill survey performed by County Engineers (Major Waste System Map, 1973) as well as historical records from CalRecycle, Regional Water Quality Control Board, and Los Angeles County Department of Public Health

Date of Government Version: 02/04/2021	Source: Los Angeles County Department of Public Works
Date Data Arrived at EDR: 04/16/2021	Telephone: 626-458-6973
Date Made Active in Reports: 04/21/2021	Last EDR Contact: 04/16/2021
Number of Days to Update: 5	Next Scheduled EDR Contact: 07/26/2021
	Data Release Frequency: No Update Planned

LOS ANGELES HM: Active & Inactive Hazardous Materials Inventory

A listing of active & inactive hazardous materials facility locations, located in the City of Los Angeles.

Date of Government Version: 06/01/2019	Source: Los Angeles Fire Department
Date Data Arrived at EDR: 06/25/2019	Telephone: 213-978-3800
Date Made Active in Reports: 08/22/2019	Last EDR Contact: 06/17/2021
Number of Days to Update: 58	Next Scheduled EDR Contact: 10/04/2021
	Data Release Frequency: Varies

LOS ANGELES UST: Active & Inactive UST Inventory

A listing of active & inactive underground storage tank site locations and underground storage tank historical sites, located in the City of Los Angeles.

Date of Government Version: 06/01/2019	Source: Los Angeles Fire Department
Date Data Arrived at EDR: 06/25/2019	Telephone: 213-978-3800
Date Made Active in Reports: 08/22/2019	Last EDR Contact: 06/17/2021
Number of Days to Update: 58	Next Scheduled EDR Contact: 10/04/2021
	Data Release Frequency: Varies

SITE MIT LOS ANGELES: Site Mitigation List

Industrial sites that have had some sort of spill or complaint.

Date of Government Version: 10/19/2020	Source: Community Health Services
Date Data Arrived at EDR: 01/12/2021	Telephone: 323-890-7806
Date Made Active in Reports: 03/26/2021	Last EDR Contact: 04/16/2021
Number of Days to Update: 73	Next Scheduled EDR Contact: 07/26/2021
	Data Release Frequency: Annually

UST EL SEGUNDO: City of El Segundo Underground Storage Tank

Underground storage tank sites located in El Segundo city.

Date of Government Version: 01/21/2017	Source: City of El Segundo Fire Department
Date Data Arrived at EDR: 04/19/2017	Telephone: 310-524-2236
Date Made Active in Reports: 05/10/2017	Last EDR Contact: 04/07/2021
Number of Days to Update: 21	Next Scheduled EDR Contact: 07/26/2021
	Data Release Frequency: No Update Planned

UST LONG BEACH: City of Long Beach Underground Storage Tank

Underground storage tank sites located in the city of Long Beach.

Date of Government Version: 04/22/2019	Source: City of Long Beach Fire Department
Date Data Arrived at EDR: 04/23/2019	Telephone: 562-570-2563
Date Made Active in Reports: 06/27/2019	Last EDR Contact: 04/14/2021
Number of Days to Update: 65	Next Scheduled EDR Contact: 08/02/2021
	Data Release Frequency: Varies

GOVERNMENT RECORDS SEARCHED / DATA CURRENCY TRACKING

UST TORRANCE: City of Torrance Underground Storage Tank
Underground storage tank sites located in the city of Torrance.

Date of Government Version: 09/11/2020	Source: City of Torrance Fire Department
Date Data Arrived at EDR: 10/07/2020	Telephone: 310-618-2973
Date Made Active in Reports: 12/23/2020	Last EDR Contact: 04/23/2021
Number of Days to Update: 77	Next Scheduled EDR Contact: 08/02/2021
	Data Release Frequency: Semi-Annually

MADERA COUNTY:

CUPA MADERA: CUPA Facility List

A listing of sites included in the county's Certified Unified Program Agency database. California's Secretary for Environmental Protection established the unified hazardous materials and hazardous waste regulatory program as required by chapter 6.11 of the California Health and Safety Code. The Unified Program consolidates the administration, permits, inspections, and enforcement activities.

Date of Government Version: 08/10/2020	Source: Madera County Environmental Health
Date Data Arrived at EDR: 08/12/2020	Telephone: 559-675-7823
Date Made Active in Reports: 10/23/2020	Last EDR Contact: 05/12/2021
Number of Days to Update: 72	Next Scheduled EDR Contact: 08/30/2021
	Data Release Frequency: Varies

MARIN COUNTY:

UST MARIN: Underground Storage Tank Sites
Currently permitted USTs in Marin County.

Date of Government Version: 09/26/2018	Source: Public Works Department Waste Management
Date Data Arrived at EDR: 10/04/2018	Telephone: 415-473-6647
Date Made Active in Reports: 11/02/2018	Last EDR Contact: 03/25/2021
Number of Days to Update: 29	Next Scheduled EDR Contact: 07/12/2021
	Data Release Frequency: Semi-Annually

MENDOCINO COUNTY:

UST MENDOCINO: Mendocino County UST Database
A listing of underground storage tank locations in Mendocino County.

Date of Government Version: 12/21/2020	Source: Department of Public Health
Date Data Arrived at EDR: 12/21/2020	Telephone: 707-463-4466
Date Made Active in Reports: 03/10/2021	Last EDR Contact: 05/18/2021
Number of Days to Update: 79	Next Scheduled EDR Contact: 09/06/2021
	Data Release Frequency: Annually

MERCED COUNTY:

CUPA MERCED: CUPA Facility List
CUPA facility list.

Date of Government Version: 02/04/2021	Source: Merced County Environmental Health
Date Data Arrived at EDR: 02/09/2021	Telephone: 209-381-1094
Date Made Active in Reports: 02/18/2021	Last EDR Contact: 05/12/2021
Number of Days to Update: 9	Next Scheduled EDR Contact: 08/30/2021
	Data Release Frequency: Varies

MONO COUNTY:

GOVERNMENT RECORDS SEARCHED / DATA CURRENCY TRACKING

CUPA MONO: CUPA Facility List CUPA Facility List

Date of Government Version: 02/22/2021
Date Data Arrived at EDR: 03/02/2021
Date Made Active in Reports: 05/19/2021
Number of Days to Update: 78

Source: Mono County Health Department
Telephone: 760-932-5580
Last EDR Contact: 06/02/2021
Next Scheduled EDR Contact: 09/06/3021
Data Release Frequency: Varies

MONTEREY COUNTY:

CUPA MONTEREY: CUPA Facility Listing

CUPA Program listing from the Environmental Health Division.

Date of Government Version: 01/08/2021
Date Data Arrived at EDR: 01/12/2021
Date Made Active in Reports: 03/25/2021
Number of Days to Update: 72

Source: Monterey County Health Department
Telephone: 831-796-1297
Last EDR Contact: 03/25/2021
Next Scheduled EDR Contact: 07/12/2021
Data Release Frequency: Varies

NAPA COUNTY:

LUST NAPA: Sites With Reported Contamination

A listing of leaking underground storage tank sites located in Napa county.

Date of Government Version: 01/09/2017
Date Data Arrived at EDR: 01/11/2017
Date Made Active in Reports: 03/02/2017
Number of Days to Update: 50

Source: Napa County Department of Environmental Management
Telephone: 707-253-4269
Last EDR Contact: 05/18/2021
Next Scheduled EDR Contact: 09/06/2021
Data Release Frequency: No Update Planned

UST NAPA: Closed and Operating Underground Storage Tank Sites

Underground storage tank sites located in Napa county.

Date of Government Version: 09/05/2019
Date Data Arrived at EDR: 09/09/2019
Date Made Active in Reports: 10/31/2019
Number of Days to Update: 52

Source: Napa County Department of Environmental Management
Telephone: 707-253-4269
Last EDR Contact: 05/18/2021
Next Scheduled EDR Contact: 09/06/2021
Data Release Frequency: No Update Planned

NEVADA COUNTY:

CUPA NEVADA: CUPA Facility List

CUPA facility list.

Date of Government Version: 02/03/2021
Date Data Arrived at EDR: 02/04/2021
Date Made Active in Reports: 04/23/2021
Number of Days to Update: 78

Source: Community Development Agency
Telephone: 530-265-1467
Last EDR Contact: 04/21/2021
Next Scheduled EDR Contact: 08/09/2021
Data Release Frequency: Varies

ORANGE COUNTY:

IND_SITE ORANGE: List of Industrial Site Cleanups

Petroleum and non-petroleum spills.

GOVERNMENT RECORDS SEARCHED / DATA CURRENCY TRACKING

Date of Government Version: 02/01/2021
Date Data Arrived at EDR: 02/04/2021
Date Made Active in Reports: 04/23/2021
Number of Days to Update: 78

Source: Health Care Agency
Telephone: 714-834-3446
Last EDR Contact: 04/29/2021
Next Scheduled EDR Contact: 08/16/2021
Data Release Frequency: Annually

LUST ORANGE: List of Underground Storage Tank Cleanups
Orange County Underground Storage Tank Cleanups (LUST).

Date of Government Version: 03/01/2021
Date Data Arrived at EDR: 05/03/2021
Date Made Active in Reports: 05/12/2021
Number of Days to Update: 9

Source: Health Care Agency
Telephone: 714-834-3446
Last EDR Contact: 04/29/2021
Next Scheduled EDR Contact: 08/16/2021
Data Release Frequency: Quarterly

UST ORANGE: List of Underground Storage Tank Facilities
Orange County Underground Storage Tank Facilities (UST).

Date of Government Version: 02/01/2021
Date Data Arrived at EDR: 02/02/2021
Date Made Active in Reports: 04/20/2021
Number of Days to Update: 77

Source: Health Care Agency
Telephone: 714-834-3446
Last EDR Contact: 04/30/2021
Next Scheduled EDR Contact: 08/16/2021
Data Release Frequency: Quarterly

PLACER COUNTY:

MS PLACER: Master List of Facilities

List includes aboveground tanks, underground tanks and cleanup sites.

Date of Government Version: 05/25/2021
Date Data Arrived at EDR: 05/26/2021
Date Made Active in Reports: 06/01/2021
Number of Days to Update: 6

Source: Placer County Health and Human Services
Telephone: 530-745-2363
Last EDR Contact: 05/25/2021
Next Scheduled EDR Contact: 09/13/2021
Data Release Frequency: Semi-Annually

PLUMAS COUNTY:

CUPA PLUMAS: CUPA Facility List

Plumas County CUPA Program facilities.

Date of Government Version: 03/31/2019
Date Data Arrived at EDR: 04/23/2019
Date Made Active in Reports: 06/26/2019
Number of Days to Update: 64

Source: Plumas County Environmental Health
Telephone: 530-283-6355
Last EDR Contact: 04/14/2021
Next Scheduled EDR Contact: 08/02/2021
Data Release Frequency: Varies

RIVERSIDE COUNTY:

LUST RIVERSIDE: Listing of Underground Tank Cleanup Sites
Riverside County Underground Storage Tank Cleanup Sites (LUST).

Date of Government Version: 01/13/2021
Date Data Arrived at EDR: 01/14/2021
Date Made Active in Reports: 03/10/2021
Number of Days to Update: 55

Source: Department of Environmental Health
Telephone: 951-358-5055
Last EDR Contact: 06/08/2021
Next Scheduled EDR Contact: 09/27/2021
Data Release Frequency: Quarterly

GOVERNMENT RECORDS SEARCHED / DATA CURRENCY TRACKING

UST RIVERSIDE: Underground Storage Tank Tank List

Underground storage tank sites located in Riverside county.

Date of Government Version: 01/13/2021
Date Data Arrived at EDR: 01/14/2021
Date Made Active in Reports: 03/10/2021
Number of Days to Update: 55

Source: Department of Environmental Health
Telephone: 951-358-5055
Last EDR Contact: 06/07/2021
Next Scheduled EDR Contact: 09/26/2021
Data Release Frequency: Quarterly

SACRAMENTO COUNTY:

CS SACRAMENTO: Toxic Site Clean-Up List

List of sites where unauthorized releases of potentially hazardous materials have occurred.

Date of Government Version: 02/18/2020
Date Data Arrived at EDR: 03/31/2020
Date Made Active in Reports: 06/15/2020
Number of Days to Update: 76

Source: Sacramento County Environmental Management
Telephone: 916-875-8406
Last EDR Contact: 03/31/2021
Next Scheduled EDR Contact: 07/12/2021
Data Release Frequency: Quarterly

ML SACRAMENTO: Master Hazardous Materials Facility List

Any business that has hazardous materials on site - hazardous material storage sites, underground storage tanks, waste generators.

Date of Government Version: 02/24/2020
Date Data Arrived at EDR: 03/31/2020
Date Made Active in Reports: 06/17/2020
Number of Days to Update: 78

Source: Sacramento County Environmental Management
Telephone: 916-875-8406
Last EDR Contact: 04/01/2021
Next Scheduled EDR Contact: 07/12/2021
Data Release Frequency: Quarterly

SAN BENITO COUNTY:

CUPA SAN BENITO: CUPA Facility List

Cupa facility list

Date of Government Version: 04/28/2021
Date Data Arrived at EDR: 04/29/2021
Date Made Active in Reports: 05/03/2021
Number of Days to Update: 4

Source: San Benito County Environmental Health
Telephone: N/A
Last EDR Contact: 04/27/2021
Next Scheduled EDR Contact: 08/16/2021
Data Release Frequency: Varies

SAN BERNARDINO COUNTY:

PERMITS SAN BERNARDINO: Hazardous Material Permits

This listing includes underground storage tanks, medical waste handlers/generators, hazardous materials handlers, hazardous waste generators, and waste oil generators/handlers.

Date of Government Version: 05/19/2021
Date Data Arrived at EDR: 05/19/2021
Date Made Active in Reports: 06/07/2021
Number of Days to Update: 19

Source: San Bernardino County Fire Department Hazardous Materials Division
Telephone: 909-387-3041
Last EDR Contact: 05/03/2021
Next Scheduled EDR Contact: 08/16/2021
Data Release Frequency: Quarterly

SAN DIEGO COUNTY:

GOVERNMENT RECORDS SEARCHED / DATA CURRENCY TRACKING

HMMD SAN DIEGO: Hazardous Materials Management Division Database

The database includes: HE58 - This report contains the business name, site address, business phone number, establishment 'H' permit number, type of permit, and the business status. HE17 - In addition to providing the same information provided in the HE58 listing, HE17 provides inspection dates, violations received by the establishment, hazardous waste generated, the quantity, method of storage, treatment/disposal of waste and the hauler, and information on underground storage tanks. Unauthorized Release List - Includes a summary of environmental contamination cases in San Diego County (underground tank cases, non-tank cases, groundwater contamination, and soil contamination are included.)

Date of Government Version: 03/02/2021
Date Data Arrived at EDR: 03/03/2021
Date Made Active in Reports: 05/21/2021
Number of Days to Update: 79

Source: Hazardous Materials Management Division
Telephone: 619-338-2268
Last EDR Contact: 05/28/2021
Next Scheduled EDR Contact: 09/13/2021
Data Release Frequency: Quarterly

LF SAN DIEGO: Solid Waste Facilities

San Diego County Solid Waste Facilities.

Date of Government Version: 10/01/2020
Date Data Arrived at EDR: 11/23/2020
Date Made Active in Reports: 02/08/2021
Number of Days to Update: 77

Source: Department of Health Services
Telephone: 619-338-2209
Last EDR Contact: 05/21/2021
Next Scheduled EDR Contact: 08/02/2021
Data Release Frequency: Varies

SAN DIEGO CO LOP: Local Oversight Program Listing

A listing of all LOP release sites that are or were under the County of San Diego's jurisdiction. Included are closed or transferred cases, open cases, and cases that did not have a case type indicated. The cases without a case type are mostly complaints; however, some of them could be LOP cases.

Date of Government Version: 07/14/2020
Date Data Arrived at EDR: 07/16/2020
Date Made Active in Reports: 09/29/2020
Number of Days to Update: 75

Source: Department of Environmental Health
Telephone: 858-505-6874
Last EDR Contact: 04/14/2021
Next Scheduled EDR Contact: 08/02/2021
Data Release Frequency: Varies

SAN DIEGO CO SAM: Environmental Case Listing

The listing contains all underground tank release cases and projects pertaining to properties contaminated with hazardous substances that are actively under review by the Site Assessment and Mitigation Program.

Date of Government Version: 03/23/2010
Date Data Arrived at EDR: 06/15/2010
Date Made Active in Reports: 07/09/2010
Number of Days to Update: 24

Source: San Diego County Department of Environmental Health
Telephone: 619-338-2371
Last EDR Contact: 05/25/2021
Next Scheduled EDR Contact: 09/13/2021
Data Release Frequency: No Update Planned

SAN FRANCISCO COUNTY:

CUPA SAN FRANCISCO CO: CUPA Facility Listing

Cupa facilities

Date of Government Version: 02/11/2021
Date Data Arrived at EDR: 02/11/2021
Date Made Active in Reports: 05/05/2021
Number of Days to Update: 83

Source: San Francisco County Department of Environmental Health
Telephone: 415-252-3896
Last EDR Contact: 04/27/2021
Next Scheduled EDR Contact: 08/16/2021
Data Release Frequency: Varies

LUST SAN FRANCISCO: Local Oversight Facilities

A listing of leaking underground storage tank sites located in San Francisco county.

GOVERNMENT RECORDS SEARCHED / DATA CURRENCY TRACKING

Date of Government Version: 09/19/2008
Date Data Arrived at EDR: 09/19/2008
Date Made Active in Reports: 09/29/2008
Number of Days to Update: 10

Source: Department Of Public Health San Francisco County
Telephone: 415-252-3920
Last EDR Contact: 04/27/2021
Next Scheduled EDR Contact: 08/16/2021
Data Release Frequency: No Update Planned

UST SAN FRANCISCO: Underground Storage Tank Information

Underground storage tank sites located in San Francisco county.

Date of Government Version: 02/11/2021
Date Data Arrived at EDR: 02/11/2021
Date Made Active in Reports: 05/05/2021
Number of Days to Update: 83

Source: Department of Public Health
Telephone: 415-252-3920
Last EDR Contact: 04/27/2021
Next Scheduled EDR Contact: 08/16/2021
Data Release Frequency: Quarterly

SAN JOAQUIN COUNTY:

UST SAN JOAQUIN: San Joaquin Co. UST

A listing of underground storage tank locations in San Joaquin county.

Date of Government Version: 06/22/2018
Date Data Arrived at EDR: 06/26/2018
Date Made Active in Reports: 07/11/2018
Number of Days to Update: 15

Source: Environmental Health Department
Telephone: N/A
Last EDR Contact: 06/08/2021
Next Scheduled EDR Contact: 09/27/2021
Data Release Frequency: Semi-Annually

SAN LUIS OBISPO COUNTY:

CUPA SAN LUIS OBISPO: CUPA Facility List

Cupa Facility List.

Date of Government Version: 05/07/2021
Date Data Arrived at EDR: 05/11/2021
Date Made Active in Reports: 05/14/2021
Number of Days to Update: 3

Source: San Luis Obispo County Public Health Department
Telephone: 805-781-5596
Last EDR Contact: 05/06/2021
Next Scheduled EDR Contact: 08/30/2021
Data Release Frequency: Varies

SAN MATEO COUNTY:

BI SAN MATEO: Business Inventory

List includes Hazardous Materials Business Plan, hazardous waste generators, and underground storage tanks.

Date of Government Version: 02/20/2020
Date Data Arrived at EDR: 02/20/2020
Date Made Active in Reports: 04/24/2020
Number of Days to Update: 64

Source: San Mateo County Environmental Health Services Division
Telephone: 650-363-1921
Last EDR Contact: 06/10/2021
Next Scheduled EDR Contact: 09/20/2021
Data Release Frequency: Annually

LUST SAN MATEO: Fuel Leak List

A listing of leaking underground storage tank sites located in San Mateo county.

Date of Government Version: 03/29/2019
Date Data Arrived at EDR: 03/29/2019
Date Made Active in Reports: 05/29/2019
Number of Days to Update: 61

Source: San Mateo County Environmental Health Services Division
Telephone: 650-363-1921
Last EDR Contact: 06/02/2021
Next Scheduled EDR Contact: 09/20/2021
Data Release Frequency: Semi-Annually

SANTA BARBARA COUNTY:

GOVERNMENT RECORDS SEARCHED / DATA CURRENCY TRACKING

CUPA SANTA BARBARA: CUPA Facility Listing

CUPA Program Listing from the Environmental Health Services division.

Date of Government Version: 09/08/2011
Date Data Arrived at EDR: 09/09/2011
Date Made Active in Reports: 10/07/2011
Number of Days to Update: 28

Source: Santa Barbara County Public Health Department
Telephone: 805-686-8167
Last EDR Contact: 05/12/2021
Next Scheduled EDR Contact: 08/30/2021
Data Release Frequency: No Update Planned

SANTA CLARA COUNTY:

CUPA SANTA CLARA: Cupa Facility List

Cupa facility list

Date of Government Version: 02/24/2021
Date Data Arrived at EDR: 02/26/2021
Date Made Active in Reports: 05/19/2021
Number of Days to Update: 28

Source: Department of Environmental Health
Telephone: 408-918-1973
Last EDR Contact: 05/12/2021
Next Scheduled EDR Contact: 08/30/2021
Data Release Frequency: Varies

HIST LUST SANTA CLARA: HIST LUST - Fuel Leak Site Activity Report

A listing of open and closed leaking underground storage tanks. This listing is no longer updated by the county. Leaking underground storage tanks are now handled by the Department of Environmental Health.

Date of Government Version: 03/29/2005
Date Data Arrived at EDR: 03/30/2005
Date Made Active in Reports: 04/21/2005
Number of Days to Update: 22

Source: Santa Clara Valley Water District
Telephone: 408-265-2600
Last EDR Contact: 03/23/2009
Next Scheduled EDR Contact: 06/22/2009
Data Release Frequency: No Update Planned

LUST SANTA CLARA: LOP Listing

A listing of leaking underground storage tanks located in Santa Clara county.

Date of Government Version: 03/03/2014
Date Data Arrived at EDR: 03/05/2014
Date Made Active in Reports: 03/18/2014
Number of Days to Update: 13

Source: Department of Environmental Health
Telephone: 408-918-3417
Last EDR Contact: 05/18/2021
Next Scheduled EDR Contact: 09/06/2021
Data Release Frequency: No Update Planned

SAN JOSE HAZMAT: Hazardous Material Facilities

Hazardous material facilities, including underground storage tank sites.

Date of Government Version: 11/03/2020
Date Data Arrived at EDR: 11/05/2020
Date Made Active in Reports: 01/26/2021
Number of Days to Update: 82

Source: City of San Jose Fire Department
Telephone: 408-535-7694
Last EDR Contact: 05/21/2021
Next Scheduled EDR Contact: 08/16/2021
Data Release Frequency: Annually

SANTA CRUZ COUNTY:

CUPA SANTA CRUZ: CUPA Facility List

CUPA facility listing.

Date of Government Version: 01/21/2017
Date Data Arrived at EDR: 02/22/2017
Date Made Active in Reports: 05/23/2017
Number of Days to Update: 90

Source: Santa Cruz County Environmental Health
Telephone: 831-464-2761
Last EDR Contact: 05/12/2021
Next Scheduled EDR Contact: 08/30/2021
Data Release Frequency: Varies

SHASTA COUNTY:

GOVERNMENT RECORDS SEARCHED / DATA CURRENCY TRACKING

CUPA SHASTA: CUPA Facility List Cupa Facility List.

Date of Government Version: 06/15/2017
Date Data Arrived at EDR: 06/19/2017
Date Made Active in Reports: 08/09/2017
Number of Days to Update: 51

Source: Shasta County Department of Resource Management
Telephone: 530-225-5789
Last EDR Contact: 05/12/2021
Next Scheduled EDR Contact: 08/30/2021
Data Release Frequency: Varies

SOLANO COUNTY:

LUST SOLANO: Leaking Underground Storage Tanks

A listing of leaking underground storage tank sites located in Solano county.

Date of Government Version: 06/04/2019
Date Data Arrived at EDR: 06/06/2019
Date Made Active in Reports: 08/13/2019
Number of Days to Update: 68

Source: Solano County Department of Environmental Management
Telephone: 707-784-6770
Last EDR Contact: 05/25/2021
Next Scheduled EDR Contact: 09/13/2021
Data Release Frequency: Quarterly

UST SOLANO: Underground Storage Tanks

Underground storage tank sites located in Solano county.

Date of Government Version: 03/23/2021
Date Data Arrived at EDR: 03/25/2021
Date Made Active in Reports: 06/10/2021
Number of Days to Update: 77

Source: Solano County Department of Environmental Management
Telephone: 707-784-6770
Last EDR Contact: 06/08/2021
Next Scheduled EDR Contact: 09/12/2021
Data Release Frequency: Quarterly

SONOMA COUNTY:

CUPA SONOMA: Cupa Facility List Cupa Facility list

Date of Government Version: 12/15/2020
Date Data Arrived at EDR: 12/16/2020
Date Made Active in Reports: 12/23/2020
Number of Days to Update: 7

Source: County of Sonoma Fire & Emergency Services Department
Telephone: 707-565-1174
Last EDR Contact: 06/15/2021
Next Scheduled EDR Contact: 10/04/2021
Data Release Frequency: Varies

LUST SONOMA: Leaking Underground Storage Tank Sites

A listing of leaking underground storage tank sites located in Sonoma county.

Date of Government Version: 01/05/2021
Date Data Arrived at EDR: 01/06/2021
Date Made Active in Reports: 03/18/2021
Number of Days to Update: 71

Source: Department of Health Services
Telephone: 707-565-6565
Last EDR Contact: 06/15/2021
Next Scheduled EDR Contact: 10/04/2021
Data Release Frequency: Quarterly

STANISLAUS COUNTY:

CUPA STANISLAUS: CUPA Facility List Cupa facility list

Date of Government Version: 02/09/2021
Date Data Arrived at EDR: 02/11/2021
Date Made Active in Reports: 05/05/2021
Number of Days to Update: 83

Source: Stanislaus County Department of Environmental Protection
Telephone: 209-525-6751
Last EDR Contact: 04/21/2021
Next Scheduled EDR Contact: 07/26/2021
Data Release Frequency: Varies

SUTTER COUNTY:

GOVERNMENT RECORDS SEARCHED / DATA CURRENCY TRACKING

UST SUTTER: Underground Storage Tanks

Underground storage tank sites located in Sutter county.

Date of Government Version: 03/01/2021
Date Data Arrived at EDR: 03/02/2021
Date Made Active in Reports: 05/19/2021
Number of Days to Update: 78

Source: Sutter County Environmental Health Services
Telephone: 530-822-7500
Last EDR Contact: 05/25/2021
Next Scheduled EDR Contact: 09/13/2021
Data Release Frequency: Semi-Annually

TEHAMA COUNTY:

CUPA TEHAMA: CUPA Facility List

Cupa facilities

Date of Government Version: 01/13/2021
Date Data Arrived at EDR: 01/14/2021
Date Made Active in Reports: 04/06/2021
Number of Days to Update: 82

Source: Tehama County Department of Environmental Health
Telephone: 530-527-8020
Last EDR Contact: 04/27/2021
Next Scheduled EDR Contact: 08/16/2021
Data Release Frequency: Varies

TRINITY COUNTY:

CUPA TRINITY: CUPA Facility List

Cupa facility list

Date of Government Version: 01/19/2021
Date Data Arrived at EDR: 01/20/2021
Date Made Active in Reports: 04/08/2021
Number of Days to Update: 78

Source: Department of Toxic Substances Control
Telephone: 760-352-0381
Last EDR Contact: 04/14/2021
Next Scheduled EDR Contact: 08/02/2021
Data Release Frequency: Varies

TULARE COUNTY:

CUPA TULARE: CUPA Facility List

Cupa program facilities

Date of Government Version: 02/02/2021
Date Data Arrived at EDR: 02/04/2021
Date Made Active in Reports: 04/23/2021
Number of Days to Update: 78

Source: Tulare County Environmental Health Services Division
Telephone: 559-624-7400
Last EDR Contact: 04/27/2021
Next Scheduled EDR Contact: 08/16/2021
Data Release Frequency: Varies

TUOLUMNE COUNTY:

CUPA TUOLUMNE: CUPA Facility List

Cupa facility list

Date of Government Version: 04/23/2018
Date Data Arrived at EDR: 04/25/2018
Date Made Active in Reports: 06/25/2018
Number of Days to Update: 61

Source: Division of Environmental Health
Telephone: 209-533-5633
Last EDR Contact: 04/14/2021
Next Scheduled EDR Contact: 08/02/2021
Data Release Frequency: Varies

VENTURA COUNTY:

GOVERNMENT RECORDS SEARCHED / DATA CURRENCY TRACKING

BWT VENTURA: Business Plan, Hazardous Waste Producers, and Operating Underground Tanks

The BWT list indicates by site address whether the Environmental Health Division has Business Plan (B), Waste Producer (W), and/or Underground Tank (T) information.

Date of Government Version: 12/28/2020	Source: Ventura County Environmental Health Division
Date Data Arrived at EDR: 01/29/2021	Telephone: 805-654-2813
Date Made Active in Reports: 04/22/2021	Last EDR Contact: 04/19/2021
Number of Days to Update: 83	Next Scheduled EDR Contact: 08/02/2021
	Data Release Frequency: Quarterly

LF VENTURA: Inventory of Illegal Abandoned and Inactive Sites

Ventura County Inventory of Closed, Illegal Abandoned, and Inactive Sites.

Date of Government Version: 12/01/2011	Source: Environmental Health Division
Date Data Arrived at EDR: 12/01/2011	Telephone: 805-654-2813
Date Made Active in Reports: 01/19/2012	Last EDR Contact: 03/25/2021
Number of Days to Update: 49	Next Scheduled EDR Contact: 07/12/2021
	Data Release Frequency: No Update Planned

LUST VENTURA: Listing of Underground Tank Cleanup Sites

Ventura County Underground Storage Tank Cleanup Sites (LUST).

Date of Government Version: 05/29/2008	Source: Environmental Health Division
Date Data Arrived at EDR: 06/24/2008	Telephone: 805-654-2813
Date Made Active in Reports: 07/31/2008	Last EDR Contact: 05/05/2021
Number of Days to Update: 37	Next Scheduled EDR Contact: 08/23/2021
	Data Release Frequency: No Update Planned

MED WASTE VENTURA: Medical Waste Program List

To protect public health and safety and the environment from potential exposure to disease causing agents, the Environmental Health Division Medical Waste Program regulates the generation, handling, storage, treatment and disposal of medical waste throughout the County.

Date of Government Version: 03/29/2021	Source: Ventura County Resource Management Agency
Date Data Arrived at EDR: 04/21/2021	Telephone: 805-654-2813
Date Made Active in Reports: 04/23/2021	Last EDR Contact: 04/19/2021
Number of Days to Update: 2	Next Scheduled EDR Contact: 08/02/2021
	Data Release Frequency: Quarterly

UST VENTURA: Underground Tank Closed Sites List

Ventura County Operating Underground Storage Tank Sites (UST)/Underground Tank Closed Sites List.

Date of Government Version: 03/01/2021	Source: Environmental Health Division
Date Data Arrived at EDR: 03/09/2021	Telephone: 805-654-2813
Date Made Active in Reports: 03/31/2021	Last EDR Contact: 06/04/2021
Number of Days to Update: 22	Next Scheduled EDR Contact: 09/20/2021
	Data Release Frequency: Quarterly

YOLO COUNTY:

UST YOLO: Underground Storage Tank Comprehensive Facility Report

Underground storage tank sites located in Yolo county.

Date of Government Version: 12/21/2020	Source: Yolo County Department of Health
Date Data Arrived at EDR: 12/23/2020	Telephone: 530-666-8646
Date Made Active in Reports: 01/04/2021	Last EDR Contact: 03/26/2021
Number of Days to Update: 12	Next Scheduled EDR Contact: 07/12/2021
	Data Release Frequency: Annually

YUBA COUNTY:

GOVERNMENT RECORDS SEARCHED / DATA CURRENCY TRACKING

CUPA YUBA: CUPA Facility List

CUPA facility listing for Yuba County.

Date of Government Version: 04/21/2021
Date Data Arrived at EDR: 04/22/2021
Date Made Active in Reports: 05/12/2021
Number of Days to Update: 20

Source: Yuba County Environmental Health Department
Telephone: 530-749-7523
Last EDR Contact: 04/24/2021
Next Scheduled EDR Contact: 08/09/2021
Data Release Frequency: Varies

OTHER DATABASE(S)

Depending on the geographic area covered by this report, the data provided in these specialty databases may or may not be complete. For example, the existence of wetlands information data in a specific report does not mean that all wetlands in the area covered by the report are included. Moreover, the absence of any reported wetlands information does not necessarily mean that wetlands do not exist in the area covered by the report.

CT MANIFEST: Hazardous Waste Manifest Data

Facility and manifest data. Manifest is a document that lists and tracks hazardous waste from the generator through transporters to a tsd facility.

Date of Government Version: 10/05/2020
Date Data Arrived at EDR: 02/17/2021
Date Made Active in Reports: 05/10/2021
Number of Days to Update: 82

Source: Department of Energy & Environmental Protection
Telephone: 860-424-3375
Last EDR Contact: 05/11/2021
Next Scheduled EDR Contact: 08/23/2021
Data Release Frequency: No Update Planned

NJ MANIFEST: Manifest Information

Hazardous waste manifest information.

Date of Government Version: 12/31/2018
Date Data Arrived at EDR: 04/10/2019
Date Made Active in Reports: 05/16/2019
Number of Days to Update: 36

Source: Department of Environmental Protection
Telephone: N/A
Last EDR Contact: 04/09/2021
Next Scheduled EDR Contact: 07/19/2021
Data Release Frequency: Annually

NY MANIFEST: Facility and Manifest Data

Manifest is a document that lists and tracks hazardous waste from the generator through transporters to a TSD facility.

Date of Government Version: 01/01/2019
Date Data Arrived at EDR: 04/29/2020
Date Made Active in Reports: 07/10/2020
Number of Days to Update: 72

Source: Department of Environmental Conservation
Telephone: 518-402-8651
Last EDR Contact: 04/30/2021
Next Scheduled EDR Contact: 08/09/2021
Data Release Frequency: Quarterly

PA MANIFEST: Manifest Information

Hazardous waste manifest information.

Date of Government Version: 06/30/2018
Date Data Arrived at EDR: 07/19/2019
Date Made Active in Reports: 09/10/2019
Number of Days to Update: 53

Source: Department of Environmental Protection
Telephone: 717-783-8990
Last EDR Contact: 04/09/2021
Next Scheduled EDR Contact: 07/26/2021
Data Release Frequency: Annually

RI MANIFEST: Manifest information

Hazardous waste manifest information

Date of Government Version: 12/31/2019
Date Data Arrived at EDR: 02/11/2021
Date Made Active in Reports: 02/24/2021
Number of Days to Update: 13

Source: Department of Environmental Management
Telephone: 401-222-2797
Last EDR Contact: 05/13/2021
Next Scheduled EDR Contact: 08/30/2021
Data Release Frequency: Annually

GOVERNMENT RECORDS SEARCHED / DATA CURRENCY TRACKING

WI MANIFEST: Manifest Information

Hazardous waste manifest information.

Date of Government Version: 05/31/2018
Date Data Arrived at EDR: 06/19/2019
Date Made Active in Reports: 09/03/2019
Number of Days to Update: 76

Source: Department of Natural Resources
Telephone: N/A
Last EDR Contact: 06/03/2021
Next Scheduled EDR Contact: 09/20/2021
Data Release Frequency: Annually

Oil/Gas Pipelines

Source: Endeavor Business Media

Petroleum Bundle (Crude Oil, Refined Products, Petrochemicals, Gas Liquids (LPG/NGL), and Specialty Gases (Miscellaneous)) N = Natural Gas Bundle (Natural Gas, Gas Liquids (LPG/NGL), and Specialty Gases (Miscellaneous)). This map includes information copyrighted by Endeavor Business Media. This information is provided on a best effort basis and Endeavor Business Media does not guarantee its accuracy nor warrant its fitness for any particular purpose. Such information has been reprinted with the permission of Endeavor Business Media.

Electric Power Transmission Line Data

Source: Endeavor Business Media

This map includes information copyrighted by Endeavor Business Media. This information is provided on a best effort basis and Endeavor Business Media does not guarantee its accuracy nor warrant its fitness for any particular purpose. Such information has been reprinted with the permission of Endeavor Business Media.

Sensitive Receptors: There are individuals deemed sensitive receptors due to their fragile immune systems and special sensitivity to environmental discharges. These sensitive receptors typically include the elderly, the sick, and children. While the location of all sensitive receptors cannot be determined, EDR indicates those buildings and facilities - schools, daycares, hospitals, medical centers, and nursing homes - where individuals who are sensitive receptors are likely to be located.

AHA Hospitals:

Source: American Hospital Association, Inc.
Telephone: 312-280-5991

The database includes a listing of hospitals based on the American Hospital Association's annual survey of hospitals.

Medical Centers: Provider of Services Listing

Source: Centers for Medicare & Medicaid Services
Telephone: 410-786-3000

A listing of hospitals with Medicare provider number, produced by Centers of Medicare & Medicaid Services, a federal agency within the U.S. Department of Health and Human Services.

Nursing Homes

Source: National Institutes of Health
Telephone: 301-594-6248

Information on Medicare and Medicaid certified nursing homes in the United States.

Public Schools

Source: National Center for Education Statistics
Telephone: 202-502-7300

The National Center for Education Statistics' primary database on elementary and secondary public education in the United States. It is a comprehensive, annual, national statistical database of all public elementary and secondary schools and school districts, which contains data that are comparable across all states.

Private Schools

Source: National Center for Education Statistics
Telephone: 202-502-7300

The National Center for Education Statistics' primary database on private school locations in the United States.

Daycare Centers: Licensed Facilities

Source: Department of Social Services
Telephone: 916-657-4041

Flood Zone Data: This data was obtained from the Federal Emergency Management Agency (FEMA). It depicts 100-year and 500-year flood zones as defined by FEMA. It includes the National Flood Hazard Layer (NFHL) which incorporates Flood Insurance Rate Map (FIRM) data and Q3 data from FEMA in areas not covered by NFHL.

Source: FEMA

Telephone: 877-336-2627

Date of Government Version: 2003, 2015

GOVERNMENT RECORDS SEARCHED / DATA CURRENCY TRACKING

NWI: National Wetlands Inventory. This data, available in select counties across the country, was obtained by EDR in 2002, 2005 and 2010 from the U.S. Fish and Wildlife Service.

State Wetlands Data: Wetland Inventory
Source: Department of Fish and Wildlife
Telephone: 916-445-0411

Current USGS 7.5 Minute Topographic Map
Source: U.S. Geological Survey

STREET AND ADDRESS INFORMATION

© 2015 TomTom North America, Inc. All rights reserved. This material is proprietary and the subject of copyright protection and other intellectual property rights owned by or licensed to Tele Atlas North America, Inc. The use of this material is subject to the terms of a license agreement. You will be held liable for any unauthorized copying or disclosure of this material.

1655 North McCadden Place
1655 North McCadden Place
Los Angeles, CA 90028

Inquiry Number: 6339907.3

January 25, 2021

Certified Sanborn® Map Report



6 Armstrong Road, 4th floor
Shelton, CT 06484
Toll Free: 800.352.0050
www.edrnet.com

Certified Sanborn® Map Report

01/25/21

Site Name:

1655 North McCadden Place
1655 North McCadden Place
Los Angeles, CA 90028
EDR Inquiry # 6339907.3

Client Name:

Group Delta Consultants
32 Mauchly
Irvine, CA 92618
Contact: Laura Botzong



The Sanborn Library has been searched by EDR and maps covering the target property location as provided by Group Delta Consultants were identified for the years listed below. The Sanborn Library is the largest, most complete collection of fire insurance maps. The collection includes maps from Sanborn, Bromley, Perris & Browne, Hopkins, Barlow, and others. Only Environmental Data Resources Inc. (EDR) is authorized to grant rights for commercial reproduction of maps by the Sanborn Library LLC, the copyright holder for the collection. Results can be authenticated by visiting www.edrnet.com/sanborn.

The Sanborn Library is continually enhanced with newly identified map archives. This report accesses all maps in the collection as of the day this report was generated.

Certified Sanborn Results:

Certification # 520D-449C-A74F
PO # LA1499
Project 1655 North McCadden Place

Maps Provided:

1970	1919
1969	1913
1966	1907
1962	
1961	
1960	
1955	
1950	



Sanborn® Library search results

Certification #: 520D-449C-A74F

The Sanborn Library includes more than 1.2 million fire insurance maps from Sanborn, Bromley, Perris & Browne, Hopkins, Barlow and others which track historical property usage in approximately 12,000 American cities and towns. Collections searched:

- Library of Congress
- University Publications of America
- EDR Private Collection

The Sanborn Library LLC Since 1866™

Limited Permission To Make Copies

Group Delta Consultants (the client) is permitted to make up to FIVE photocopies of this Sanborn Map transmittal and each fire insurance map accompanying this report solely for the limited use of its customer. No one other than the client is authorized to make copies. Upon request made directly to an EDR Account Executive, the client may be permitted to make a limited number of additional photocopies. This permission is conditioned upon compliance by the client, its customer and their agents with EDR's copyright policy; a copy of which is available upon request.

Disclaimer - Copyright and Trademark Notice

This Report contains certain information obtained from a variety of public and other sources reasonably available to Environmental Data Resources, Inc. It cannot be concluded from this Report that coverage information for the target and surrounding properties does not exist from other sources. NO WARRANTY EXPRESSED OR IMPLIED, IS MADE WHATSOEVER IN CONNECTION WITH THIS REPORT. ENVIRONMENTAL DATA RESOURCES, INC. SPECIFICALLY DISCLAIMS THE MAKING OF ANY SUCH WARRANTIES, INCLUDING WITHOUT LIMITATION, MERCHANTABILITY OR FITNESS FOR A PARTICULAR USE OR PURPOSE. ALL RISK IS ASSUMED BY THE USER. IN NO EVENT SHALL ENVIRONMENTAL DATA RESOURCES, INC. BE LIABLE TO ANYONE, WHETHER ARISING OUT OF ERRORS OR OMISSIONS, NEGLIGENCE, ACCIDENT OR ANY OTHER CAUSE, FOR ANY LOSS OF DAMAGE, INCLUDING, WITHOUT LIMITATION, SPECIAL, INCIDENTAL, CONSEQUENTIAL, OR EXEMPLARY DAMAGES. ANY LIABILITY ON THE PART OF ENVIRONMENTAL DATA RESOURCES, INC. IS STRICTLY LIMITED TO A REFUND OF THE AMOUNT PAID FOR THIS REPORT. Purchaser accepts this Report "AS IS". Any analyses, estimates, ratings, environmental risk levels or risk codes provided in this Report are provided for illustrative purposes only, and are not intended to provide, nor should they be interpreted as providing any facts regarding, or prediction or forecast of, any environmental risk for any property. Only a Phase I Environmental Site Assessment performed by an environmental professional can provide information regarding the environmental risk for any property. Additionally, the information provided in this Report is not to be construed as legal advice. Copyright 2021 by Environmental Data Resources, Inc. All rights reserved. Reproduction in any media or format, in whole or in part, of any report or map of Environmental Data Resources, Inc., or its affiliates, is prohibited without prior written permission.


EDR and its logos (including Sanborn and Sanborn Map) are trademarks of Environmental Data Resources, Inc. or its affiliates. All other trademarks used herein are the property of their respective owners.

Sanborn Sheet Key

This Certified Sanborn Map Report is based upon the following Sanborn Fire Insurance map sheets.



1970 Source Sheets




Volume 10, Sheet 1047
1970



Volume 10, Sheet 1048
1970

1969 Source Sheets




Volume 10, Sheet 1047
1969




Volume 10, Sheet 1048
1969

1966 Source Sheets



Volume 10, Sheet 1047
1966



Volume 10, Sheet 1048
1966

1962 Source Sheets



Volume 10, Sheet 1047
1962




Volume 10, Sheet 1048
1962

Sanborn Sheet Key


This Certified Sanborn Map Report is based upon the following Sanborn Fire Insurance map sheets.



1961 Source Sheets




Volume 10, Sheet 1047
1961



Volume 10, Sheet 1048
1961

1960 Source Sheets



Volume 10, Sheet 1047
1960



Volume 10, Sheet 1048
1960

1955 Source Sheets



Volume 10, Sheet 1047
1955




Volume 10, Sheet 1048
1955

1950 Source Sheets



Volume 10, Sheet 1047
1950




Volume 10, Sheet 1048
1950

Sanborn Sheet Key


This Certified Sanborn Map Report is based upon the following Sanborn Fire Insurance map sheets.



1919 Source Sheets



Volume 10, Sheet 1047
1919




Volume 10, Sheet 1048
1919

1913 Source Sheets



Volume 1, Sheet 22
1913

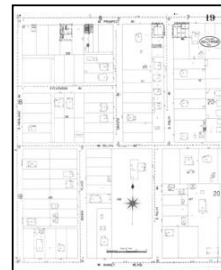


Volume 1, Sheet 23
1913


1907 Source Sheets



Volume 1, Sheet 18
1907



Volume 1, Sheet 19
1907



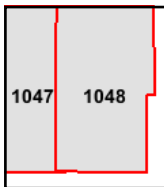
The certified Sanborn Library search results in this report can be authenticated by visiting www.edr.com/sanborn and entering the certification number. Only Environmental Data Resources Inc. (EDR) is authorized to grant rights for commercial reproduction of maps by The Sanborn Library LLC, the copyright holder for the collection.

Certification # 520D-449C-A74F

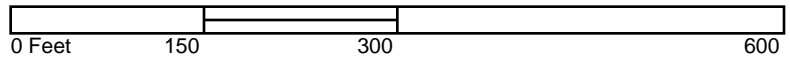
Site Name: 1655 North McCadden Place
 Address: 1655 North McCadden Place
 City, ST, ZIP: Los Angeles, CA 90028
 Client: Group Delta Consultants
 EDR Inquiry: 6339907.3
 Order Date: 01/25/2021
 Certification # 520D-449C-A74F
 Copyright 1970




This Certified Sanborn Map combines the following sheets.
 Outlined areas indicate map sheets within the collection.



Volume 10, Sheet 1048
 Volume 10, Sheet 1047





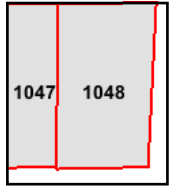

The certified Sanborn Library search results in this report can be authenticated by visiting www.edr.com/sanborn and entering the certification number. Only Environmental Data Resources Inc. (EDR) is authorized to grant rights for commercial reproduction of maps by The Sanborn Library LLC, the copyright holder for the collection.

Certification # 520D-449C-A74F

Site Name: 1655 North McCadden Place
 Address: 1655 North McCadden Place
 City, ST, ZIP: Los Angeles, CA 90028
 Client: Group Delta Consultants
 EDR Inquiry: 6339907.3
 Order Date: 01/25/2021
 Certification # 520D-449C-A74F
 Copyright 1969

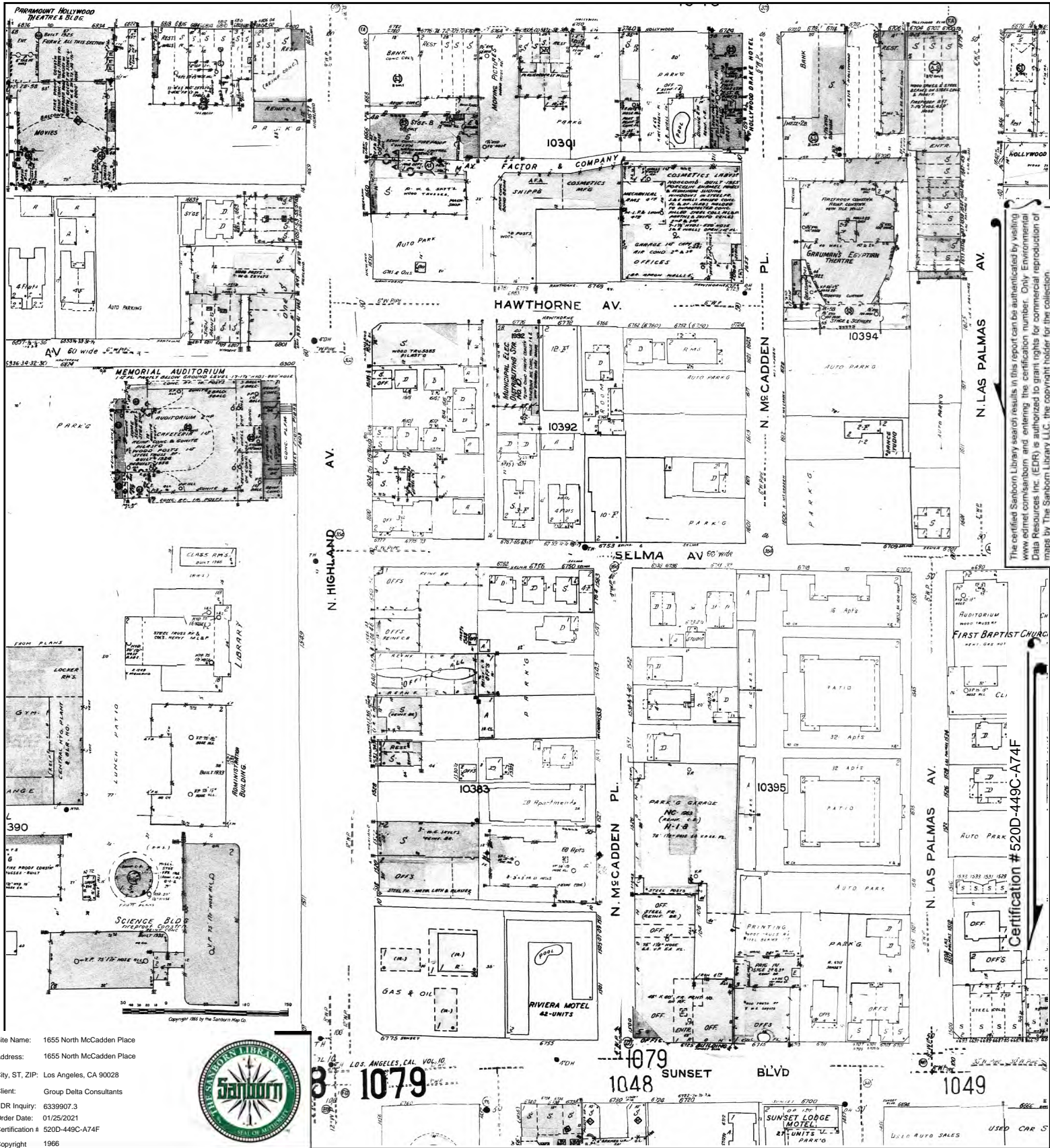


This Certified Sanborn Map combines the following sheets.
 Outlined areas indicate map sheets within the collection.



Volume 10, Sheet 1048
 Volume 10, Sheet 1047





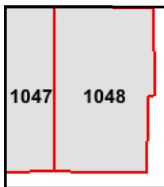
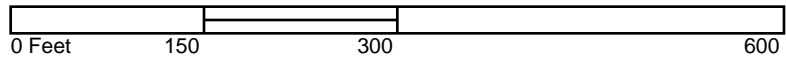
The certified Sanborn Library search results in this report can be authenticated by visiting www.edr.com/sanborn and entering the certification number. Only Environmental Data Resources Inc. (EDR) is authorized to grant rights for commercial reproduction of maps by The Sanborn Library LLC, the copyright holder for the collection.

Certification # 520D-449C-A74F

Site Name: 1655 North McCadden Place
 Address: 1655 North McCadden Place
 City, ST, ZIP: Los Angeles, CA 90028
 Client: Group Delta Consultants
 EDR Inquiry: 6339907.3
 Order Date: 01/25/2021
 Certification # 520D-449C-A74F
 Copyright 1966

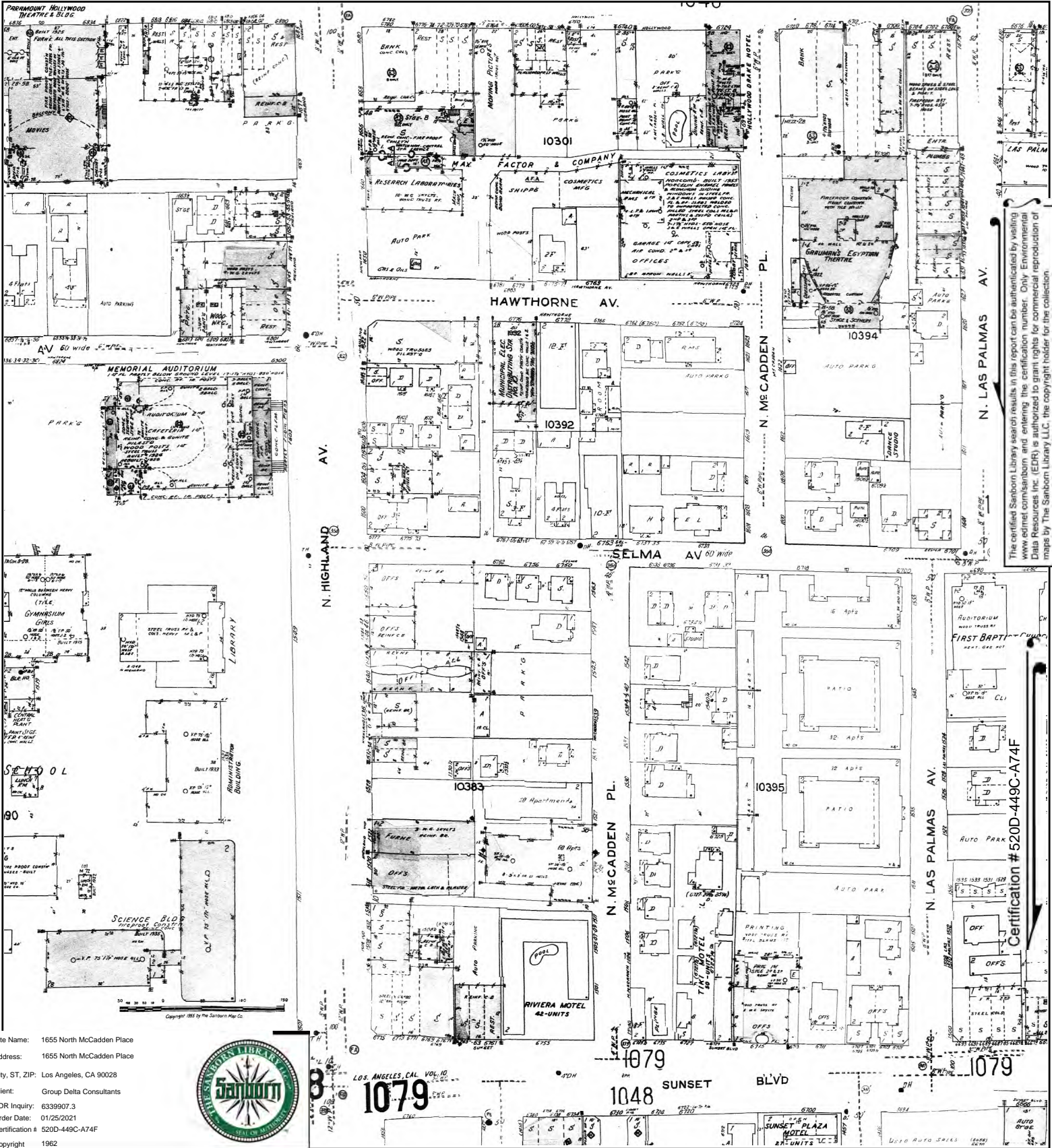


This Certified Sanborn Map combines the following sheets.
 Outlined areas indicate map sheets within the collection.



Volume 10, Sheet 1048
 Volume 10, Sheet 1047





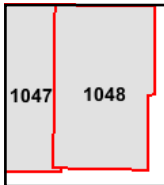
The certified Sanborn Library search results in this report can be authenticated by visiting www.edr.com/sanborn and entering the certification number. Only Environmental Data Resources Inc. (EDR) is authorized to grant rights for commercial reproduction of maps by The Sanborn Library LLC, the copyright holder for the collection.

Certification # 520D-449C-A74F

Site Name: 1655 North McCadden Place
 Address: 1655 North McCadden Place
 City, ST, ZIP: Los Angeles, CA 90028
 Client: Group Delta Consultants
 EDR Inquiry: 6339907.3
 Order Date: 01/25/2021
 Certification # 520D-449C-A74F
 Copyright 1962




This Certified Sanborn Map combines the following sheets.
 Outlined areas indicate map sheets within the collection.



Volume 10, Sheet 1048
 Volume 10, Sheet 1047





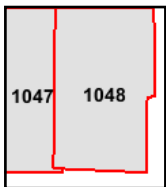
The certified Sanborn Library search results in this report can be authenticated by visiting www.edr.com/sanborn and entering the certification number. Only Environmental Data Resources Inc. (EDR) is authorized to grant rights for commercial reproduction of maps by The Sanborn Library LLC, the copyright holder for the collection.

Certification # 520D-449C-A74F

Site Name: 1655 North McCadden Place
 Address: 1655 North McCadden Place
 City, ST, ZIP: Los Angeles, CA 90028
 Client: Group Delta Consultants
 EDR Inquiry: 6339907.3
 Order Date: 01/25/2021
 Certification # 520D-449C-A74F
 Copyright 1961

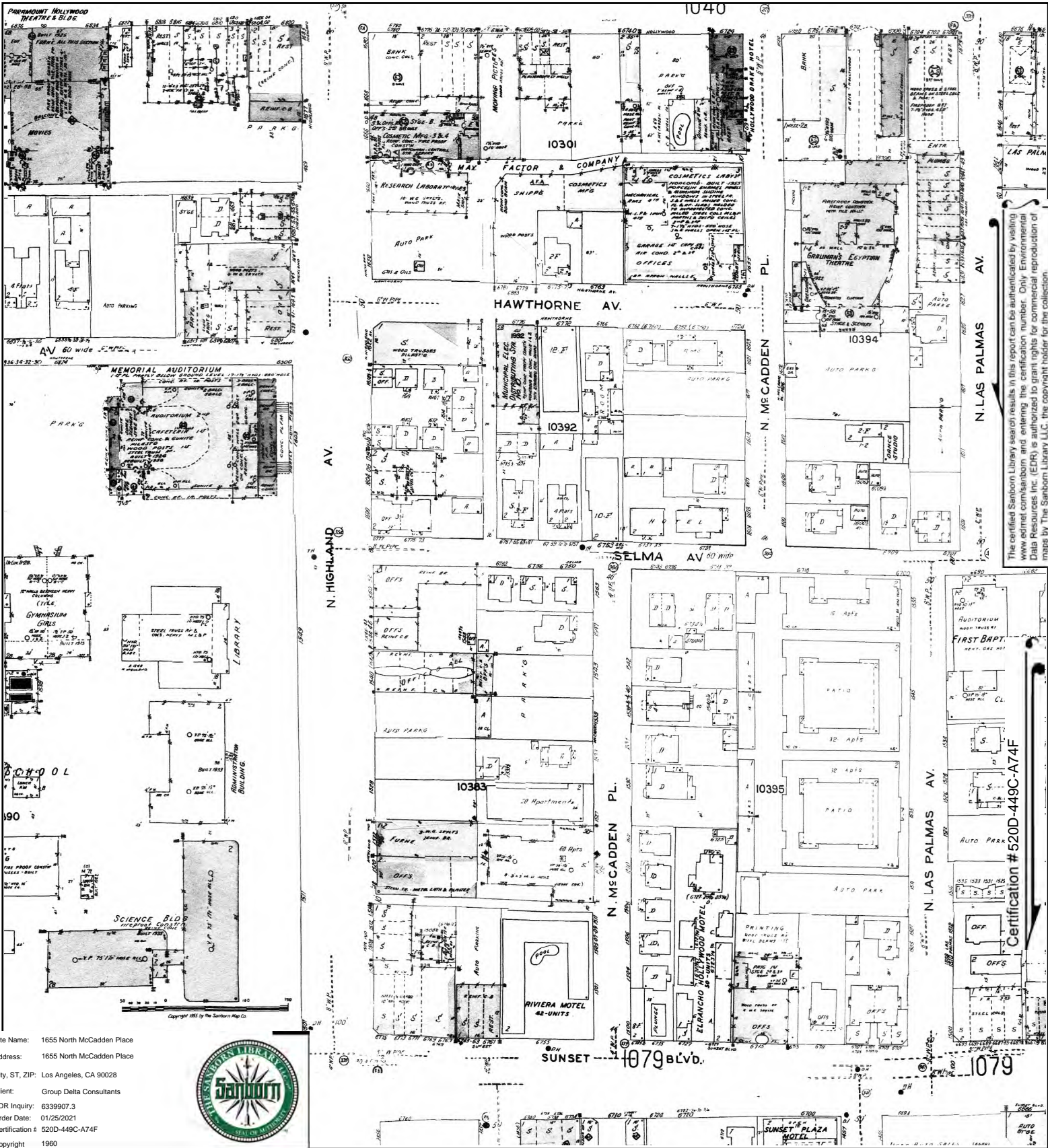


This Certified Sanborn Map combines the following sheets.
 Outlined areas indicate map sheets within the collection.



Volume 10, Sheet 1048
 Volume 10, Sheet 1047





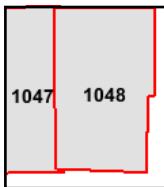
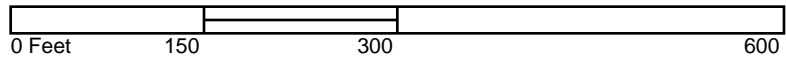
The certified Sanborn Library search results in this report can be authorized by visiting www.edr.com/sanborn and entering the certification number. Only Environmental Data Resources Inc. (EDR) is authorized to grant rights for commercial reproduction of maps by The Sanborn Library LLC, the copyright holder for the collection.

Certification # 520D-449C-A74F

Site Name: 1655 North McCadden Place
 Address: 1655 North McCadden Place
 City, ST, ZIP: Los Angeles, CA 90028
 Client: Group Delta Consultants
 EDR Inquiry: 6339907.3
 Order Date: 01/25/2021
 Certification # 520D-449C-A74F
 Copyright 1960

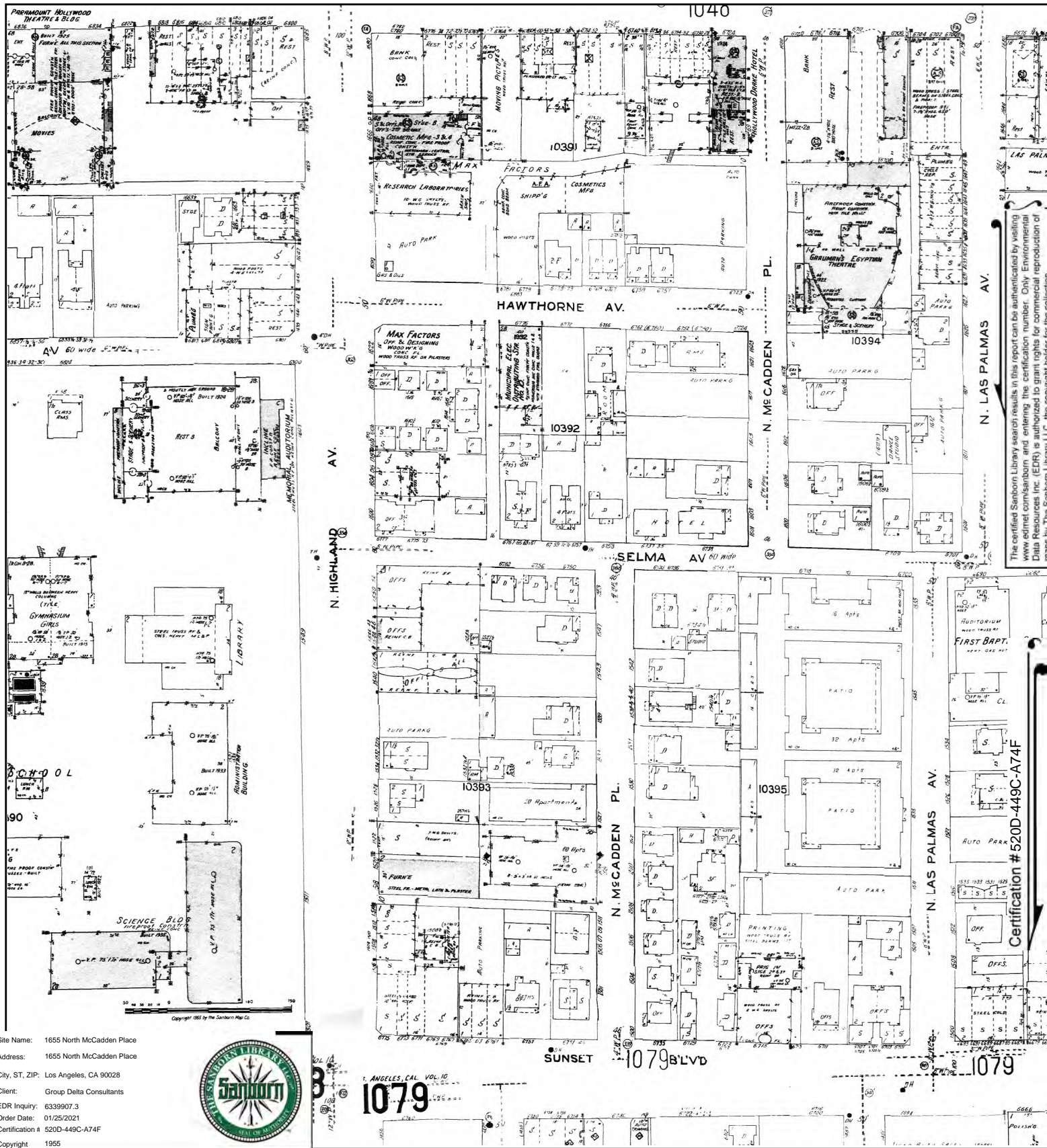


This Certified Sanborn Map combines the following sheets. Outlined areas indicate map sheets within the collection.



Volume 10, Sheet 1048
 Volume 10, Sheet 1047



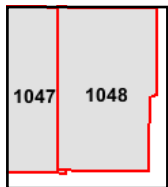
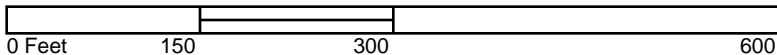


The certified Sanborn Library search results in this report can be authenticated by visiting www.edr.com/sanborn and entering the certification number. Only Environmental Data Resources Inc. (EDR) is authorized to grant rights for commercial reproduction of maps by The Sanborn Library LLC, the copyright holder for the collection.

Certification # 520D-449C-A74F

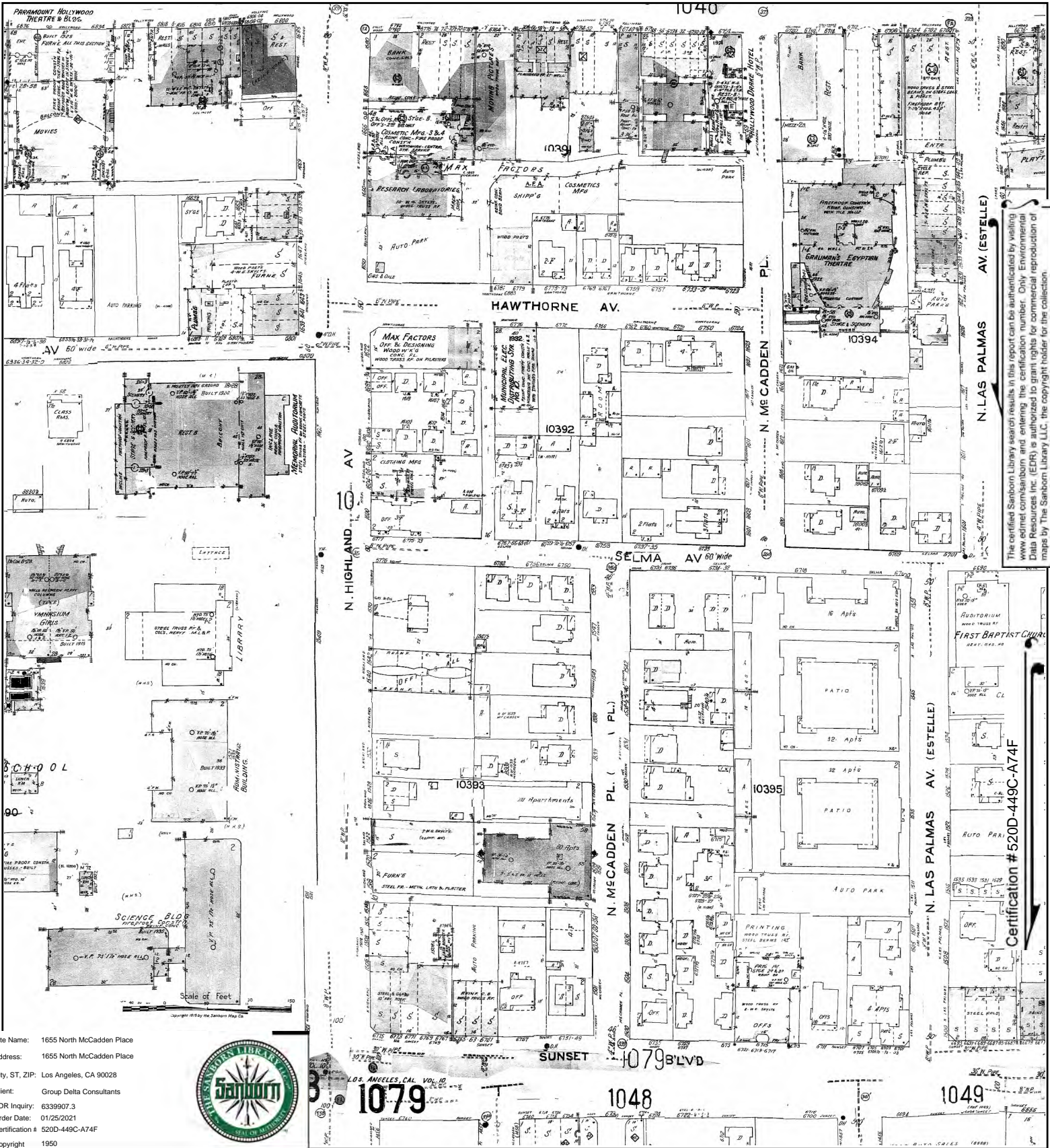


This Certified Sanborn Map combines the following sheets.
 Outlined areas indicate map sheets within the collection.



Volume 10, Sheet 1048
 Volume 10, Sheet 1047





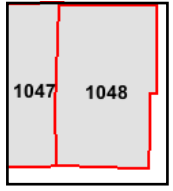

The certified Sanborn Library search results in this report can be authenticated by visiting www.edr.com/sanborn and entering the certification number. Only Environmental Data Resources Inc. (EDR) is authorized to grant rights for commercial reproduction of maps by The Sanborn Library LLC, the copyright holder for the collection.

Certification # 520D-449C-A74F

Site Name: 1655 North McCadden Place
Address: 1655 North McCadden Place
City, ST, ZIP: Los Angeles, CA 90028
Client: Group Delta Consultants
EDR Inquiry: 6339907.3
Order Date: 01/25/2021
Certification # 520D-449C-A74F
Copyright 1950




This Certified Sanborn Map combines the following sheets. Outlined areas indicate map sheets within the collection.



Volume 10, Sheet 1048
Volume 10, Sheet 1047





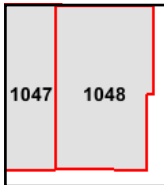
The certified Sanborn Library search results in this report can be authorized by visiting www.edr.com/sanborn and entering the certification number. Only Environmental Data Resources Inc. (EDR) is authorized to grant rights for commercial reproduction of maps by The Sanborn Library LLC, the copyright holder for the collection.

Certification # 520D-449C-A74F

Site Name: 1655 North McCadden Place
 Address: 1655 North McCadden Place
 City, ST, ZIP: Los Angeles, CA 90028
 Client: Group Delta Consultants
 EDR Inquiry: 6339907.3
 Order Date: 01/25/2021
 Certification # 520D-449C-A74F
 Copyright 1919

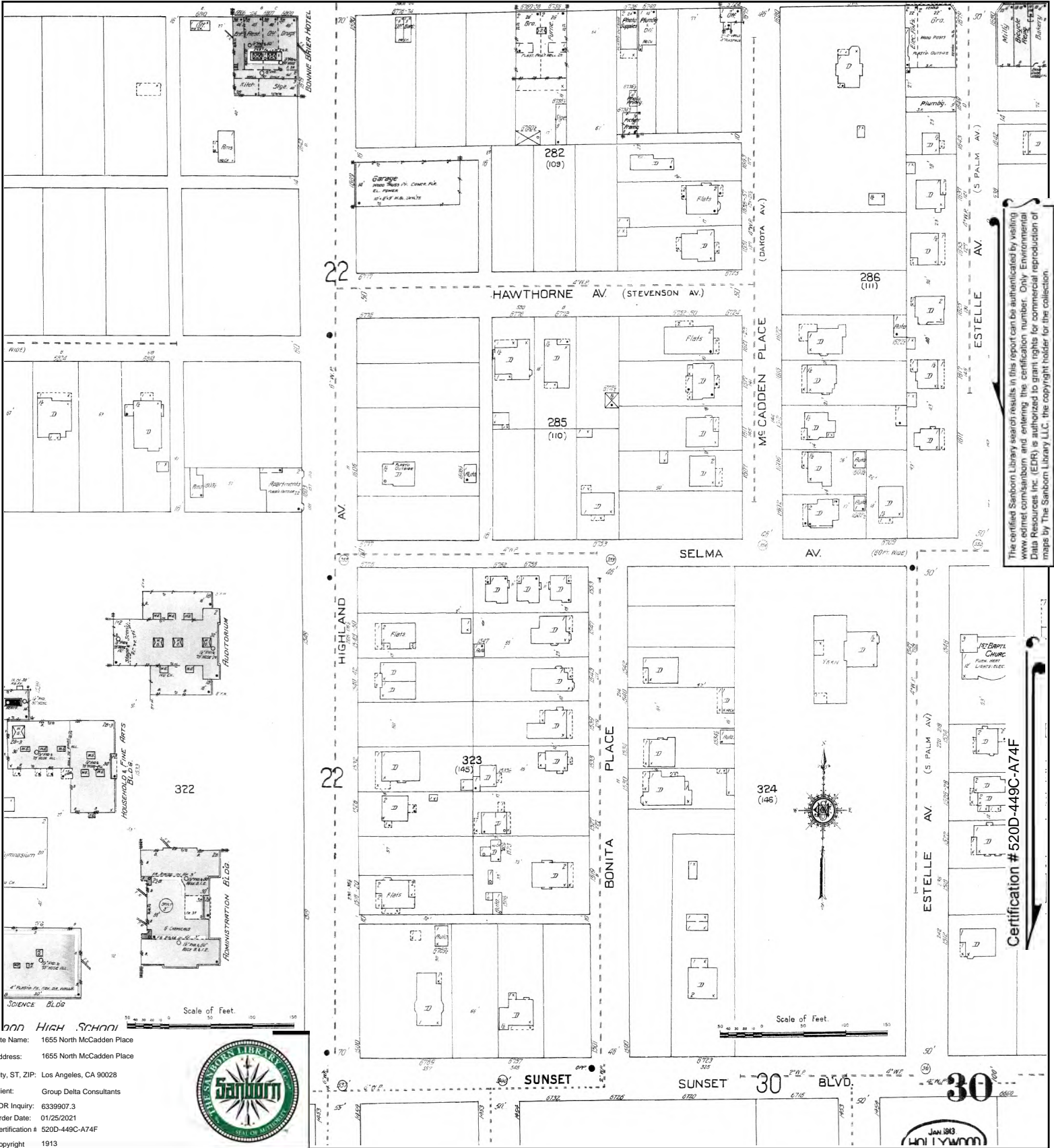


This Certified Sanborn Map combines the following sheets. Outlined areas indicate map sheets within the collection.



Volume 10, Sheet 1048
 Volume 10, Sheet 1047





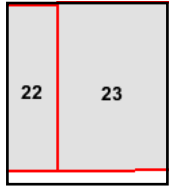

The certified Sanborn Library search results in this report can be authenticated by visiting www.edr.com/sanborn and entering the certification number. Only Environmental Data Resources Inc. (EDR) is authorized to grant rights for commercial reproduction of maps by The Sanborn Library LLC, the copyright holder for the collection.

Certification # 520D-449C-A74F

Site Name: 1655 North McCadden Place
 Address: 1655 North McCadden Place
 City, ST, ZIP: Los Angeles, CA 90028
 Client: Group Delta Consultants
 EDR Inquiry: 6339907.3
 Order Date: 01/25/2021
 Certification #: 520D-449C-A74F
 Copyright: 1913

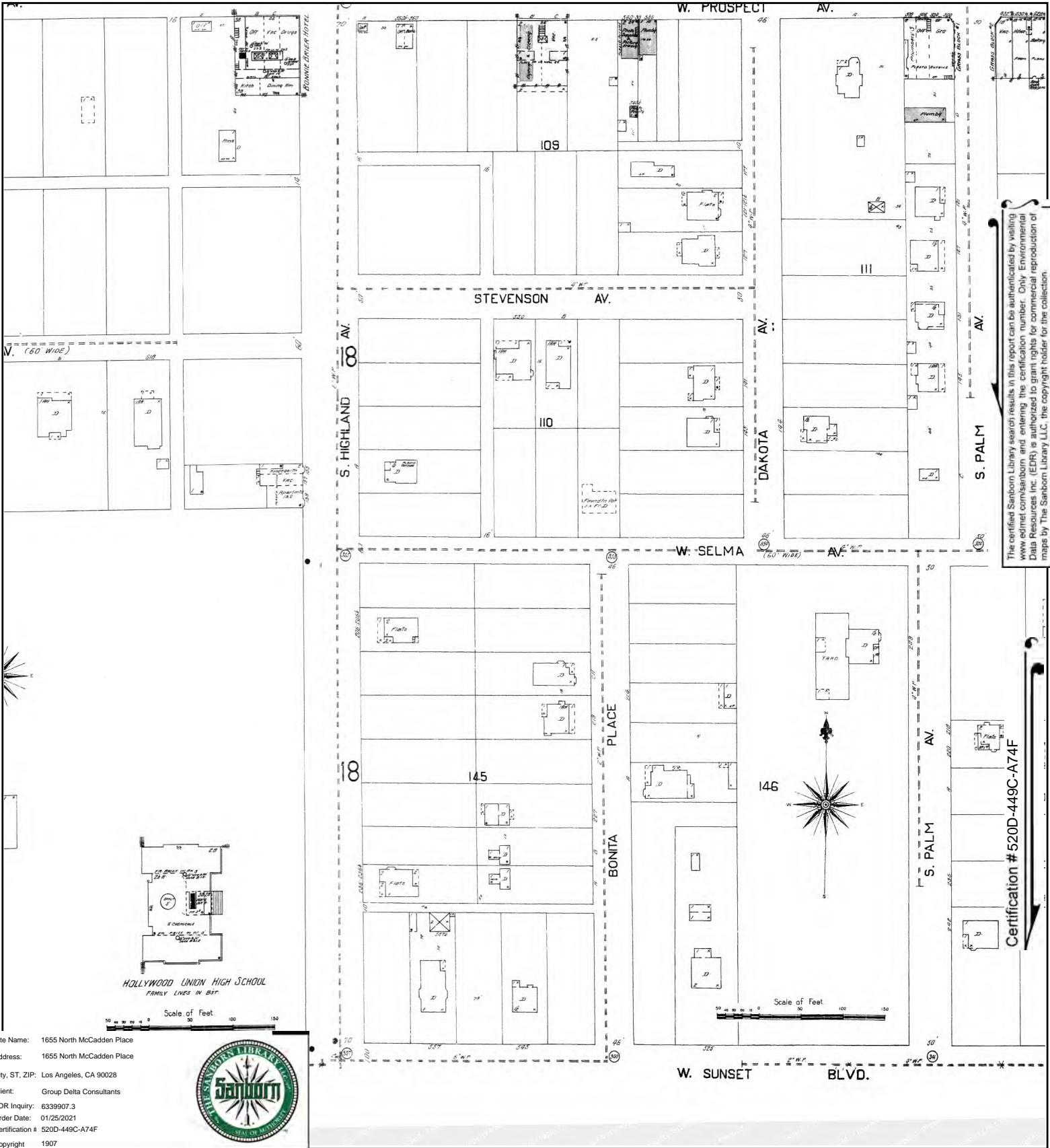


This Certified Sanborn Map combines the following sheets. Outlined areas indicate map sheets within the collection.



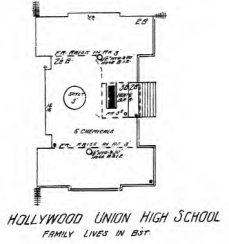
Volume 1, Sheet 23
 Volume 1, Sheet 22





The certified Sanborn Library search results in this report can be authenticated by visiting www.edr.com/sanborn and entering the certification number. Only Environmental Data Resources Inc. (EDR) is authorized to grant rights for commercial reproduction of maps by The Sanborn Library LLC, the copyright holder for the collection.

Certification # 520D-449C-A74F

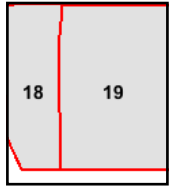

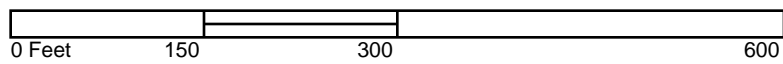


Scale of Feet

Site Name: 1655 North McCadden Place
 Address: 1655 North McCadden Place
 City, ST, ZIP: Los Angeles, CA 90028
 Client: Group Delta Consultants
 EDR Inquiry: 6339907.3
 Order Date: 01/25/2021
 Certification # 520D-449C-A74F
 Copyright 1907



This Certified Sanborn Map combines the following sheets. Outlined areas indicate map sheets within the collection.



Volume 1, Sheet 19
 Volume 1, Sheet 18





1655 North McCadden Place

1655 North McCadden Place

Los Angeles, CA 90028

Inquiry Number: 6339907.8

January 21, 2021

The EDR Aerial Photo Decade Package



6 Armstrong Road, 4th floor
Shelton, CT 06484
Toll Free: 800.352.0050
www.edrnet.com

EDR Aerial Photo Decade Package

01/21/21

Site Name:

1655 North McCadden Place
1655 North McCadden Place
Los Angeles, CA 90028
EDR Inquiry # 6339907.8

Client Name:

Group Delta Consultants
32 Mauchly
Irvine, CA 92618
Contact: Laura Botzong



Environmental Data Resources, Inc. (EDR) Aerial Photo Decade Package is a screening tool designed to assist environmental professionals in evaluating potential liability on a target property resulting from past activities. EDR's professional researchers provide digitally reproduced historical aerial photographs, and when available, provide one photo per decade.

Search Results:

<u>Year</u>	<u>Scale</u>	<u>Details</u>	<u>Source</u>
2016	1"=500'	Flight Year: 2016	USDA/NAIP
2012	1"=500'	Flight Year: 2012	USDA/NAIP
2009	1"=500'	Flight Year: 2009	USDA/NAIP
2005	1"=500'	Flight Year: 2005	USDA/NAIP
2002	1"=500'	Flight Date: June 10, 2002	USDA
1994	1"=500'	Acquisition Date: January 01, 1994	USGS/DOQQ
1989	1"=500'	Acquisition Date: January 01, 1989	USGS/DOQQ
1981	1"=500'	Flight Date: February 17, 1981	EDR Proprietary Brewster Pacific
1977	1"=500'	Flight Date: April 25, 1977	EDR Proprietary Brewster Pacific
1970	1"=500'	Flight Date: February 08, 1970	EDR Proprietary Brewster Pacific
1964	1"=500'	Flight Date: August 15, 1964	USGS
1954	1"=500'	Flight Date: October 27, 1954	USDA
1952	1"=500'	Flight Date: April 11, 1952	USDA
1948	1"=500'	Flight Date: July 10, 1948	USGS
1938	1"=500'	Flight Date: May 22, 1938	USDA
1928	1"=500'	Flight Date: January 01, 1928	FAIR

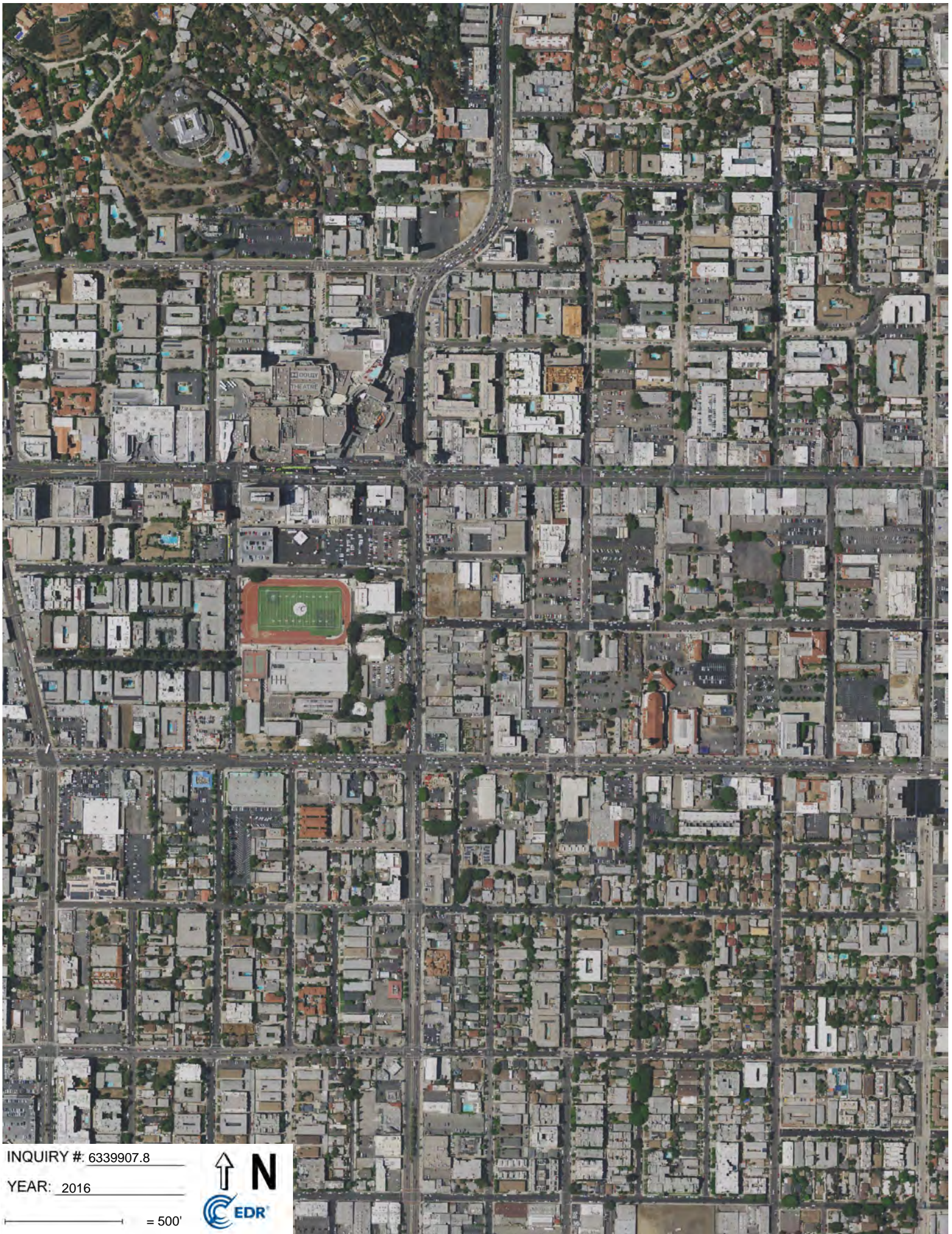
When delivered electronically by EDR, the aerial photo images included with this report are for ONE TIME USE ONLY. Further reproduction of these aerial photo images is prohibited without permission from EDR. For more information contact your EDR Account Executive.

Disclaimer - Copyright and Trademark Notice

This Report contains certain information obtained from a variety of public and other sources reasonably available to Environmental Data Resources, Inc. It cannot be concluded from this Report that coverage information for the target and surrounding properties does not exist from other sources. NO WARRANTY EXPRESSED OR IMPLIED, IS MADE WHATSOEVER IN CONNECTION WITH THIS REPORT. ENVIRONMENTAL DATA RESOURCES, INC. SPECIFICALLY DISCLAIMS THE MAKING OF ANY SUCH WARRANTIES, INCLUDING WITHOUT LIMITATION, MERCHANTABILITY OR FITNESS FOR A PARTICULAR USE OR PURPOSE. ALL RISK IS ASSUMED BY THE USER. IN NO EVENT SHALL ENVIRONMENTAL DATA RESOURCES, INC. BE LIABLE TO ANYONE, WHETHER ARISING OUT OF ERRORS OR OMISSIONS, NEGLIGENCE, ACCIDENT OR ANY OTHER CAUSE, FOR ANY LOSS OF DAMAGE, INCLUDING, WITHOUT LIMITATION, SPECIAL, INCIDENTAL, CONSEQUENTIAL, OR EXEMPLARY DAMAGES. ANY LIABILITY ON THE PART OF ENVIRONMENTAL DATA RESOURCES, INC. IS STRICTLY LIMITED TO A REFUND OF THE AMOUNT PAID FOR THIS REPORT. Purchaser accepts this Report "AS IS". Any analyses, estimates, ratings, environmental risk levels or risk codes provided in this Report are provided for illustrative purposes only, and are not intended to provide, nor should they be interpreted as providing any facts regarding, or prediction or forecast of, any environmental risk for any property. Only a Phase I Environmental Site Assessment performed by an environmental professional can provide information regarding the environmental risk for any property. Additionally, the information provided in this Report is not to be construed as legal advice.

Copyright 2021 by Environmental Data Resources, Inc. All rights reserved. Reproduction in any media or format, in whole or in part, of any report or map of Environmental Data Resources, Inc., or its affiliates, is prohibited without prior written permission.

EDR and its logos (including Sanborn and Sanborn Map) are trademarks of Environmental Data Resources, Inc. or its affiliates. All other trademarks used herein are the property of their respective owners.



INQUIRY # 6339907.8

YEAR: 2016

— = 500'





INQUIRY #: 6339907.8

YEAR: 2012

— = 500'






INQUIRY #: 6339907.8

YEAR: 2009

— = 500'






INQUIRY #: 6339907.8

YEAR: 2005

— = 500'






INQUIRY # 6339907.8

YEAR: 2002

— = 500'



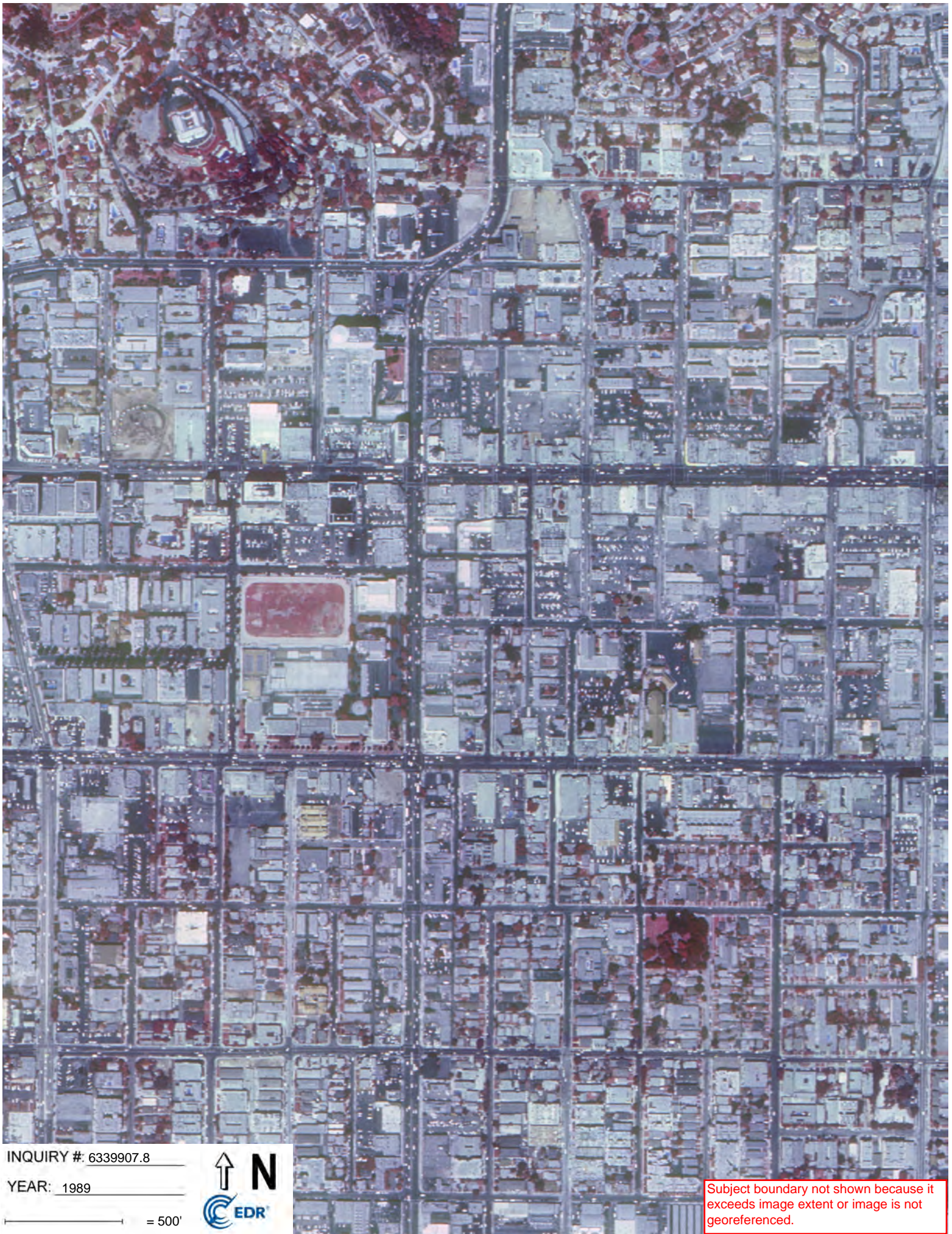


INQUIRY #: 6339907.8

YEAR: 1994

— = 500'





INQUIRY #: 6339907.8

YEAR: 1989

— = 500'



Subject boundary not shown because it exceeds image extent or image is not georeferenced.



INQUIRY #: 6339907.8

YEAR: 1981

— = 500'





INQUIRY #: 6339907.8

YEAR: 1977

— = 500'






INQUIRY #: 6339907.8

YEAR: 1970

— = 500'





INQUIRY # 6339907.8

YEAR: 1964

— = 500'





INQUIRY #: 6339907.8

YEAR: 1954

— = 500'





INQUIRY #: 6339907.8

YEAR: 1952

 = 500'





INQUIRY #: 6339907.8

YEAR: 1948

— = 500'





INQUIRY #: 6339907.8

YEAR: 1938

— = 500'





INQUIRY #: 6339907.8

YEAR: 1928

— = 500'



1655 North McCadden Place
1655 North McCadden Place
Los Angeles, CA 90028

Inquiry Number: 6339907.4

January 21, 2021

EDR Historical Topo Map Report

with QuadMatch™



6 Armstrong Road, 4th floor
Shelton, CT 06484
Toll Free: 800.352.0050
www.edrnet.com

EDR Historical Topo Map Report

01/21/21

Site Name:

1655 North McCadden Place
1655 North McCadden Place
Los Angeles, CA 90028
EDR Inquiry # 6339907.4

Client Name:

Group Delta Consultants
32 Mauchly
Irvine, CA 92618
Contact: Laura Botzong



EDR Topographic Map Library has been searched by EDR and maps covering the target property location as provided by Group Delta Consultants were identified for the years listed below. EDR's Historical Topo Map Report is designed to assist professionals in evaluating potential liability on a target property resulting from past activities. EDR's Historical Topo Map Report includes a search of a collection of public and private color historical topographic maps, dating back to the late 1800s.

Search Results:**Coordinates:**

P.O.#	LA1499	Latitude:	34.100796 34° 6' 3" North
Project:	1655 North McCadden Place	Longitude:	-118.337297 -118° 20' 14" West
		UTM Zone:	Zone 11 North
		UTM X Meters:	376645.39
		UTM Y Meters:	3774139.31
		Elevation:	370.40' above sea level

Maps Provided:

2012	1924
1991	1921
1981	1920
1972	1902
1966	1900
1953	1898
1948	1896
1926	1894

Disclaimer - Copyright and Trademark Notice

This Report contains certain information obtained from a variety of public and other sources reasonably available to Environmental Data Resources, Inc. It cannot be concluded from this Report that coverage information for the target and surrounding properties does not exist from other sources. NO WARRANTY EXPRESSED OR IMPLIED, IS MADE WHATSOEVER IN CONNECTION WITH THIS REPORT. ENVIRONMENTAL DATA RESOURCES, INC. SPECIFICALLY DISCLAIMS THE MAKING OF ANY SUCH WARRANTIES, INCLUDING WITHOUT LIMITATION, MERCHANTABILITY OR FITNESS FOR A PARTICULAR USE OR PURPOSE. ALL RISK IS ASSUMED BY THE USER. IN NO EVENT SHALL ENVIRONMENTAL DATA RESOURCES, INC. BE LIABLE TO ANYONE, WHETHER ARISING OUT OF ERRORS OR OMISSIONS, NEGLIGENCE, ACCIDENT OR ANY OTHER CAUSE, FOR ANY LOSS OF DAMAGE, INCLUDING, WITHOUT LIMITATION, SPECIAL, INCIDENTAL, CONSEQUENTIAL, OR EXEMPLARY DAMAGES. ANY LIABILITY ON THE PART OF ENVIRONMENTAL DATA RESOURCES, INC. IS STRICTLY LIMITED TO A REFUND OF THE AMOUNT PAID FOR THIS REPORT. Purchaser accepts this Report "AS IS". Any analyses, estimates, ratings, environmental risk levels or risk codes provided in this Report are provided for illustrative purposes only, and are not intended to provide, nor should they be interpreted as providing any facts regarding, or prediction or forecast of, any environmental risk for any property. Only a Phase I Environmental Site Assessment performed by an environmental professional can provide information regarding the environmental risk for any property. Additionally, the information provided in this Report is not to be construed as legal advice.

Copyright 2021 by Environmental Data Resources, Inc. All rights reserved. Reproduction in any media or format, in whole or in part, of any report or map of Environmental Data Resources, Inc., or its affiliates, is prohibited without prior written permission.

EDR and its logos (including Sanborn and Sanborn Map) are trademarks of Environmental Data Resources, Inc. or its affiliates. All other trademarks used herein are the property of their respective owners.

Topo Sheet Key

This EDR Topo Map Report is based upon the following USGS topographic map sheets.

2012 Source Sheets



Hollywood
2012
7.5-minute, 24000

1991 Source Sheets



Hollywood
1991
7.5-minute, 24000
Aerial Photo Revised 1978

1981 Source Sheets



Hollywood
1981
7.5-minute, 24000
Aerial Photo Revised 1978

1972 Source Sheets



Hollywood
1972
7.5-minute, 24000
Aerial Photo Revised 1972

Topo Sheet Key

This EDR Topo Map Report is based upon the following USGS topographic map sheets.

1966 Source Sheets



Hollywood
1966
7.5-minute, 24000
Aerial Photo Revised 1964

1953 Source Sheets



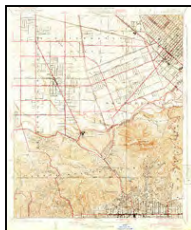
Hollywood
1953
7.5-minute, 24000
Aerial Photo Revised 1952

1948 Source Sheets

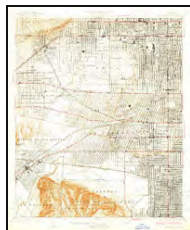


Burbank
1948
7.5-minute, 24000

1926 Source Sheets



Burbank
1926
7.5-minute, 24000



Hollywood
1926
7.5-minute, 24000

Topo Sheet Key

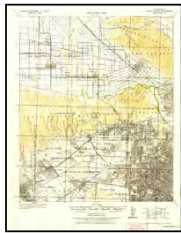
This EDR Topo Map Report is based upon the following USGS topographic map sheets.

1924 Source Sheets



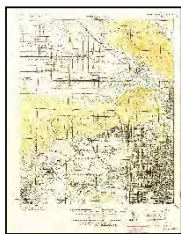
Hollywood
1924
7.5-minute, 24000

1921 Source Sheets



Santa Monica
1921
15-minute, 62500

1920 Source Sheets



SANTA MONICA
1920
15-minute, 62500

1902 Source Sheets



Santa Monica
1902
15-minute, 62500

Topo Sheet Key

This EDR Topo Map Report is based upon the following USGS topographic map sheets.

1900 Source Sheets



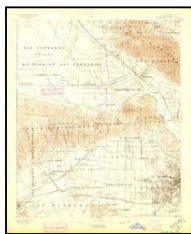
Los Angeles
1900
15-minute, 62500

1898 Source Sheets



Santa Monica
1898
15-minute, 62500

1896 Source Sheets

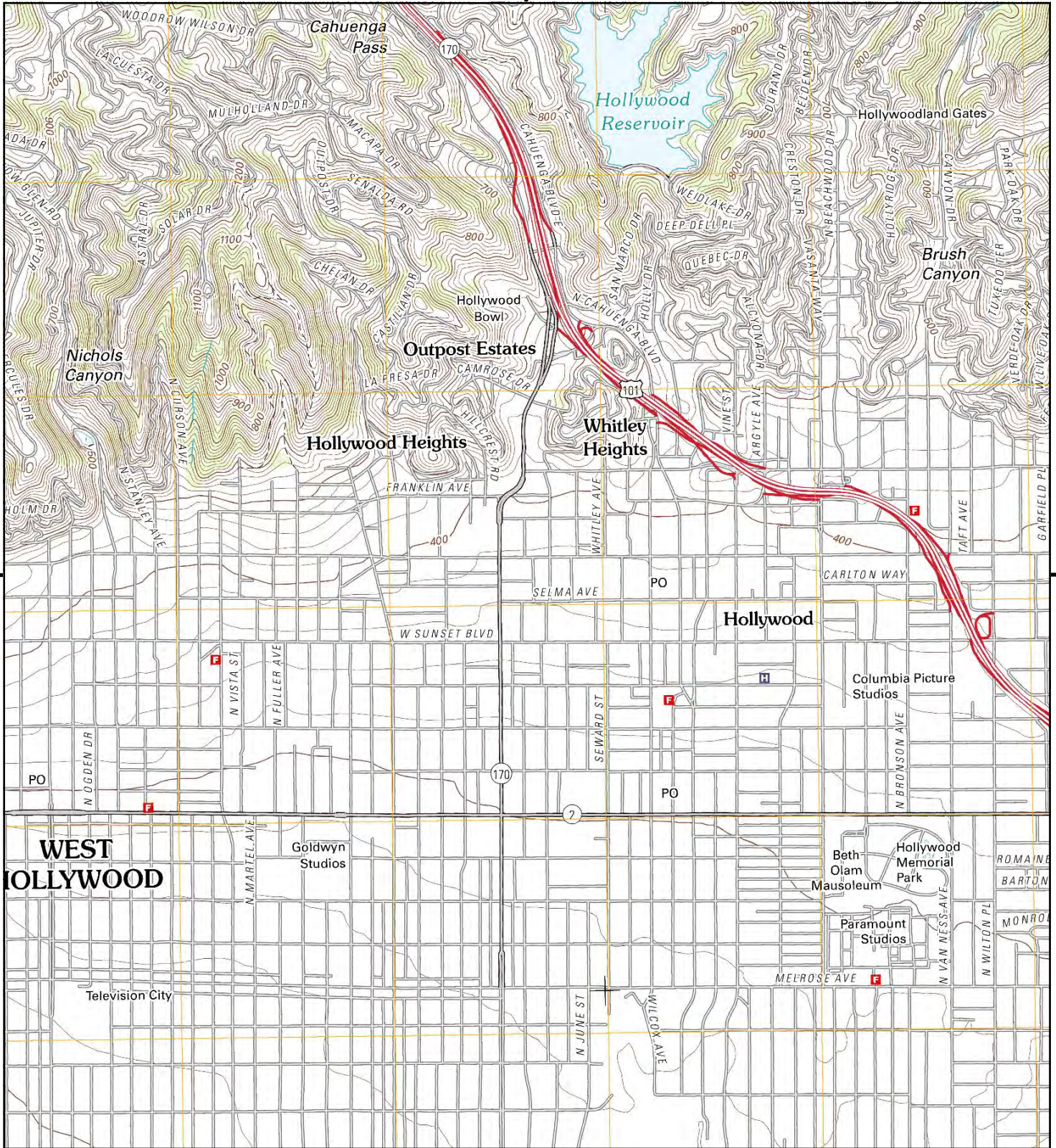


Santa Monica
1896
15-minute, 62500

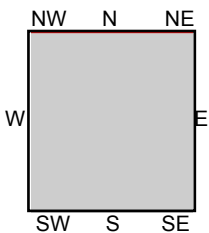
1894 Source Sheets



Los Angeles
1894
15-minute, 62500



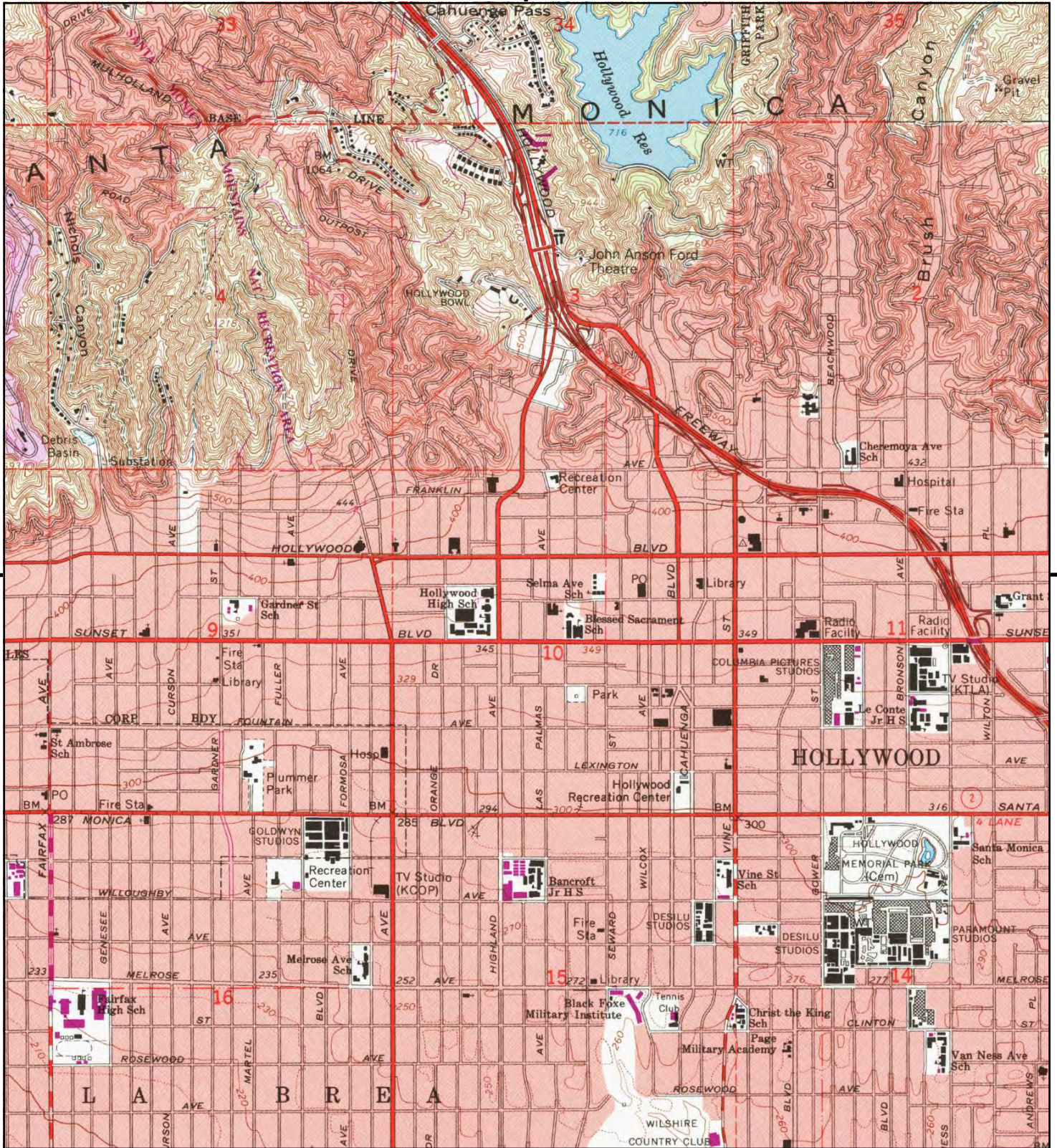
This report includes information from the following map sheet(s).



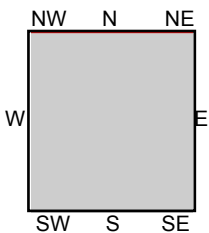
TP, Hollywood, 2012, 7.5-minute

SITE NAME: 1655 North McCadden Place
 ADDRESS: 1655 North McCadden Place
 Los Angeles, CA 90028
 CLIENT: Group Delta Consultants





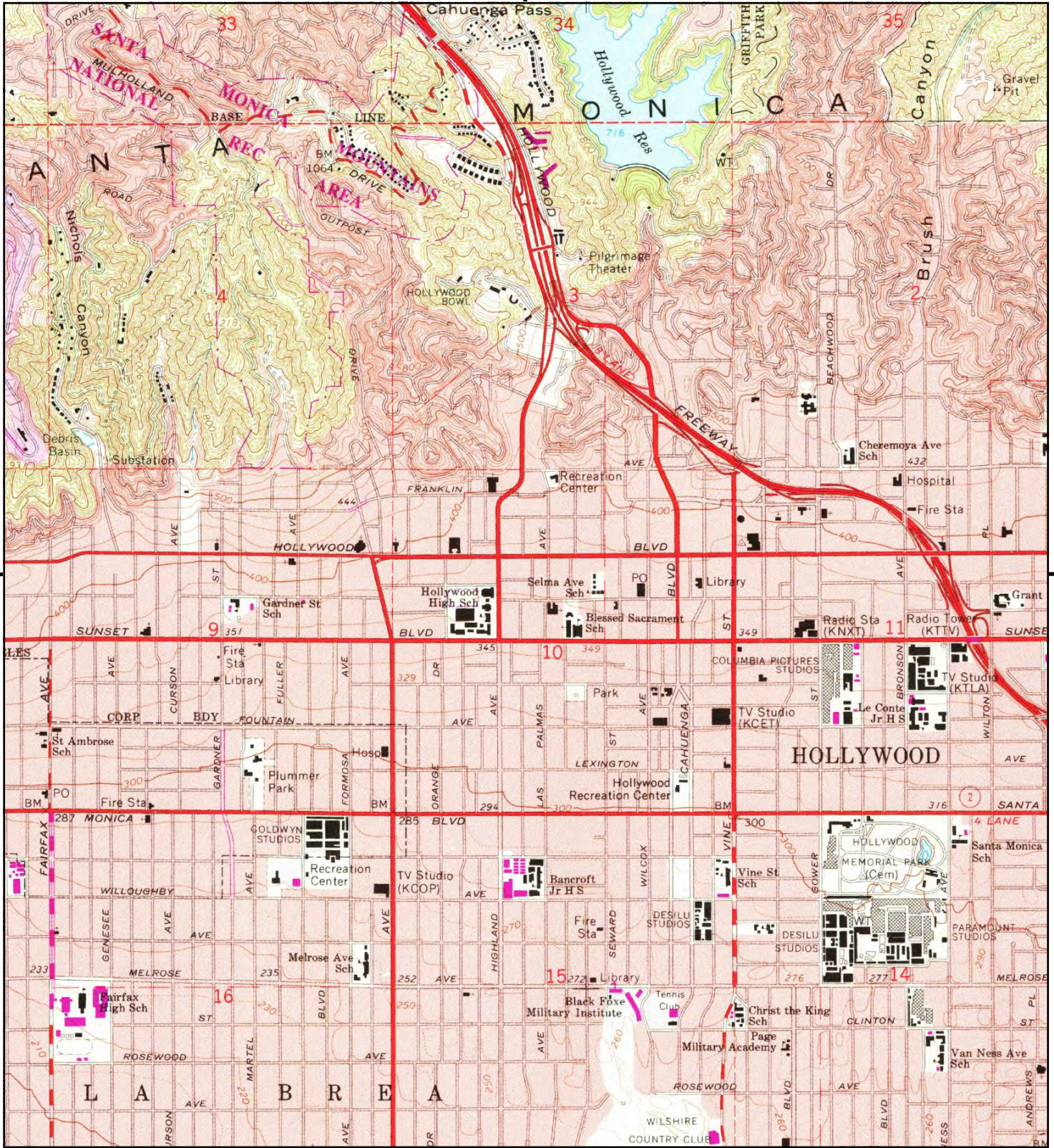
This report includes information from the following map sheet(s).



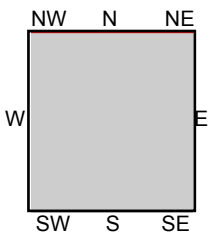
TP, Hollywood, 1991, 7.5-minute

SITE NAME: 1655 North McCadden Place
 ADDRESS: 1655 North McCadden Place
 Los Angeles, CA 90028
 CLIENT: Group Delta Consultants





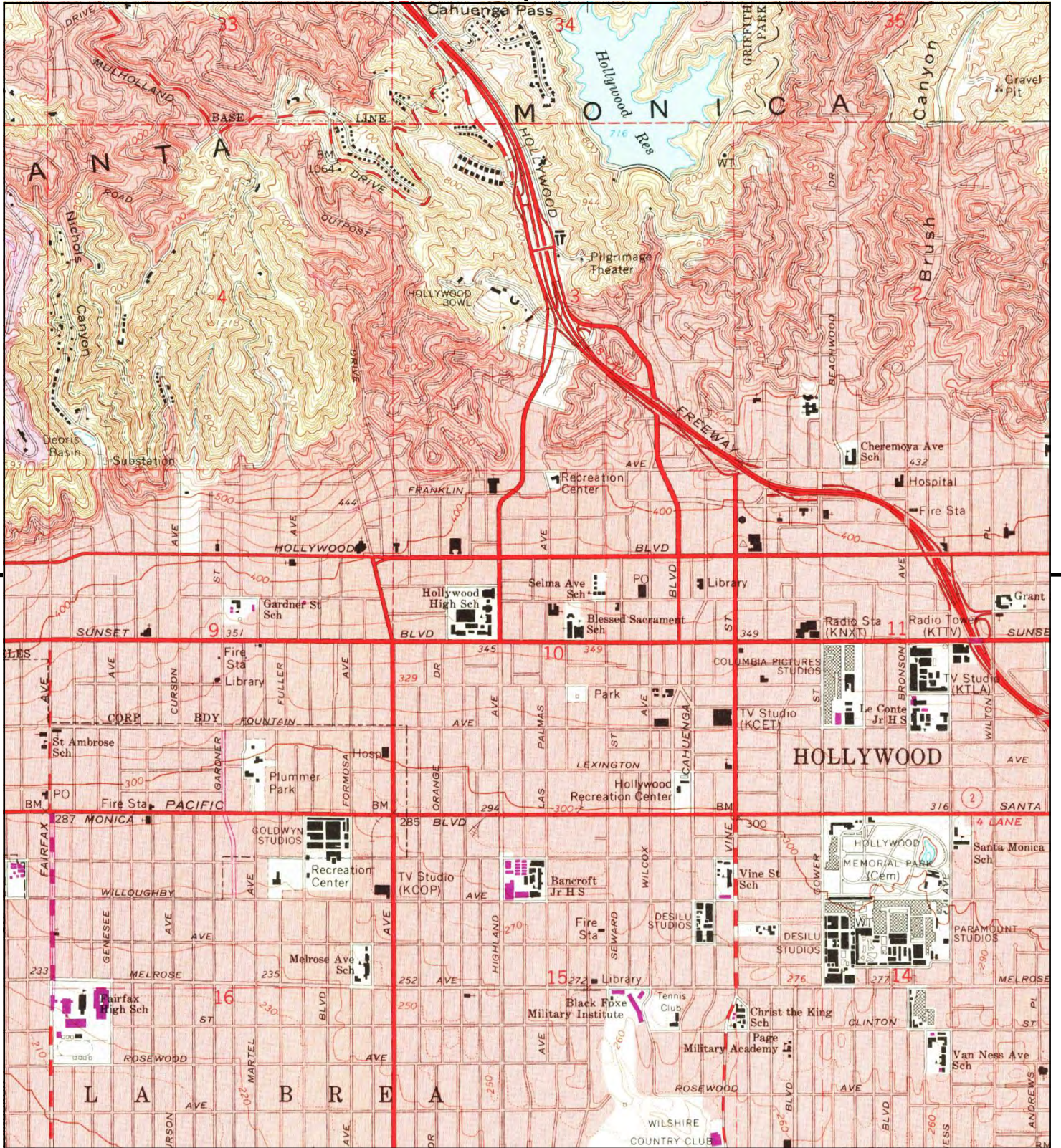
This report includes information from the following map sheet(s).



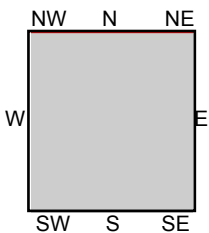
TP, Hollywood, 1981, 7.5-minute

SITE NAME: 1655 North McCadden Place
 ADDRESS: 1655 North McCadden Place
 Los Angeles, CA 90028
 CLIENT: Group Delta Consultants





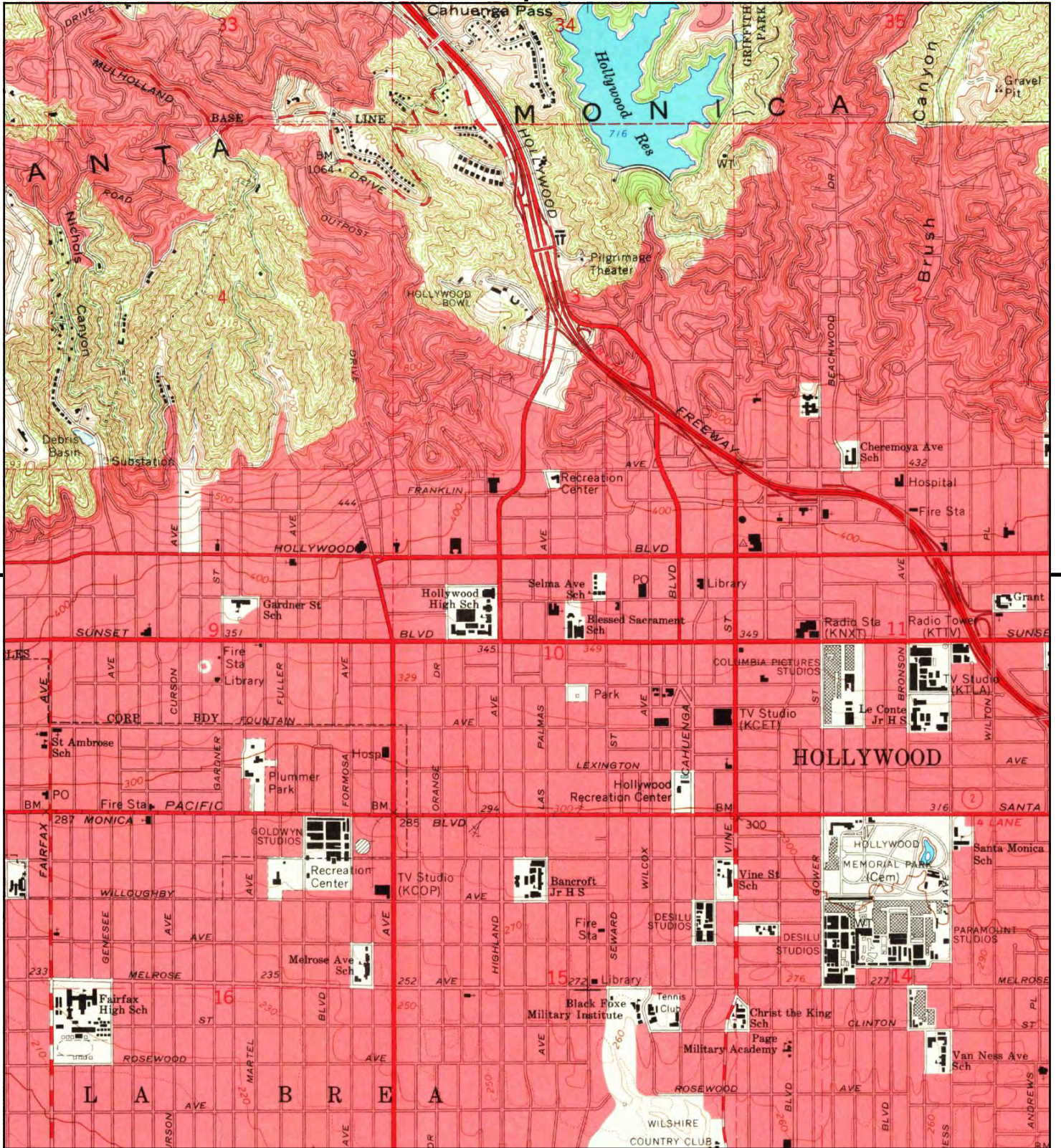
This report includes information from the following map sheet(s).



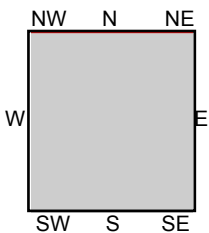
TP, Hollywood, 1972, 7.5-minute

SITE NAME: 1655 North McCadden Place
ADDRESS: 1655 North McCadden Place
 Los Angeles, CA 90028
CLIENT: Group Delta Consultants





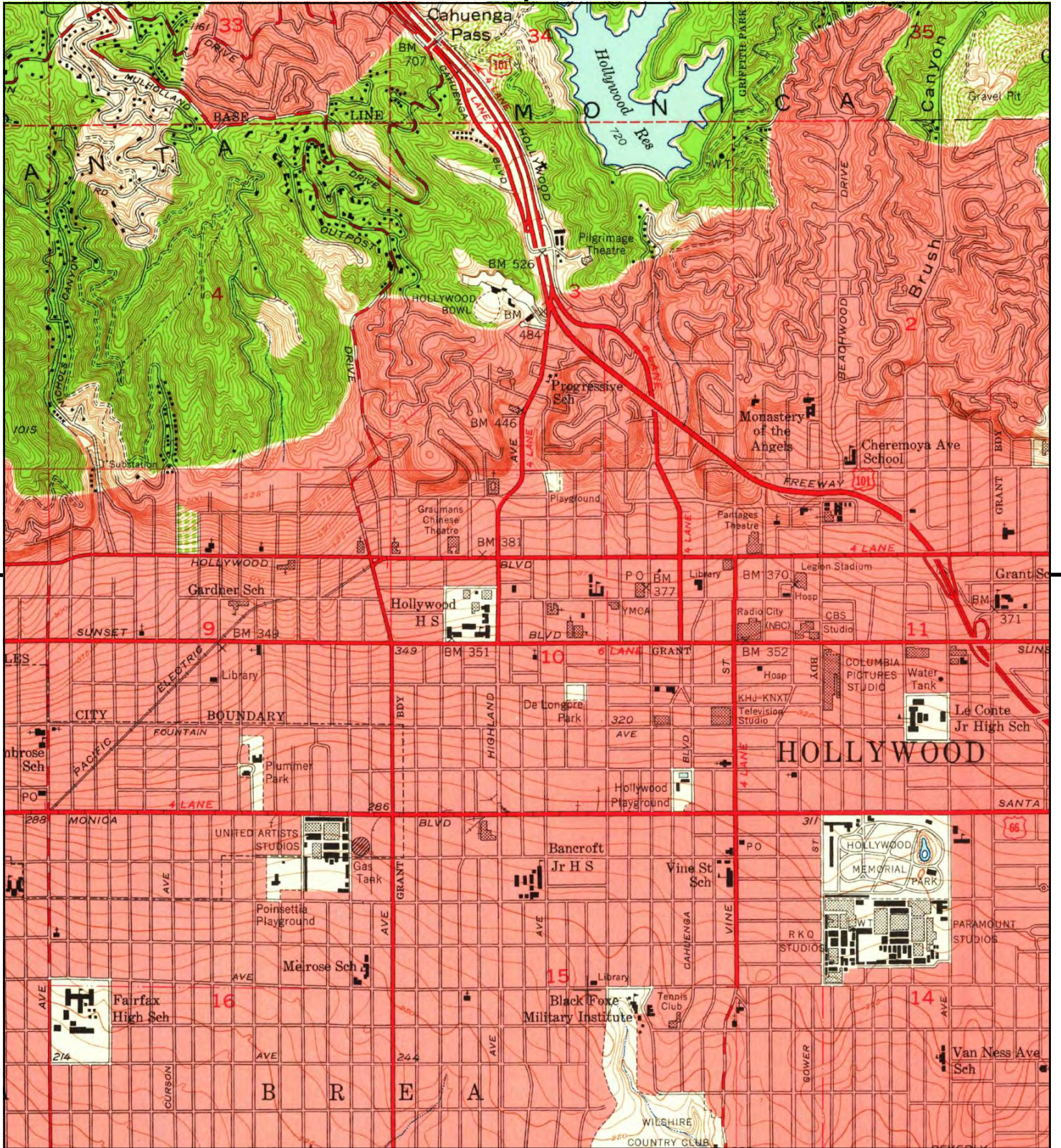
This report includes information from the following map sheet(s).



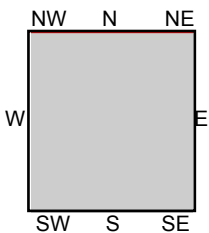
TP, Hollywood, 1966, 7.5-minute

SITE NAME: 1655 North McCadden Place
ADDRESS: 1655 North McCadden Place
 Los Angeles, CA 90028
CLIENT: Group Delta Consultants





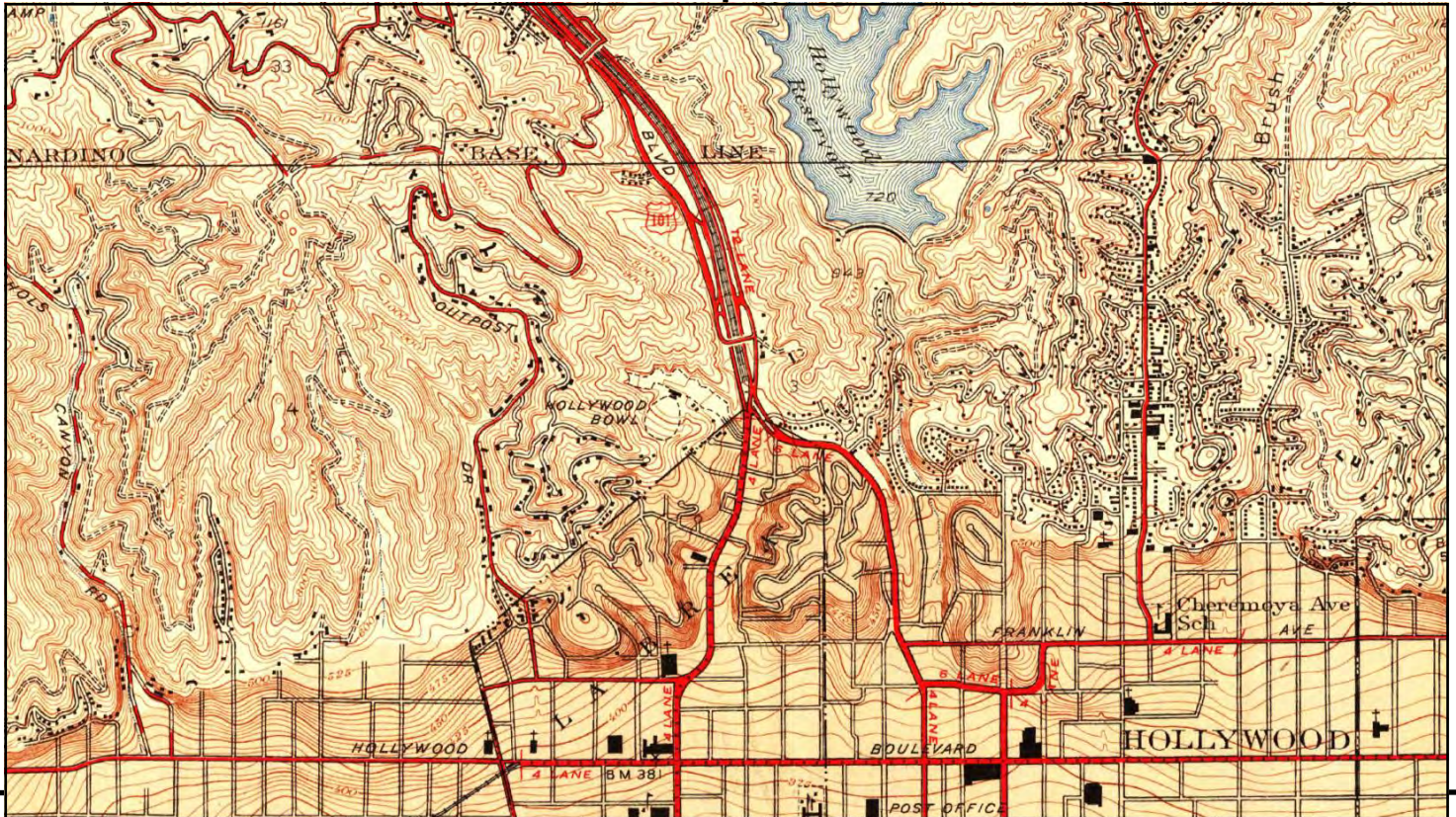
This report includes information from the following map sheet(s).



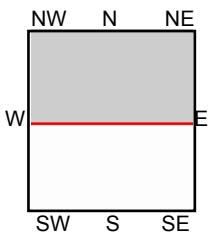
TP, Hollywood, 1953, 7.5-minute

SITE NAME: 1655 North McCadden Place
 ADDRESS: 1655 North McCadden Place
 Los Angeles, CA 90028
 CLIENT: Group Delta Consultants





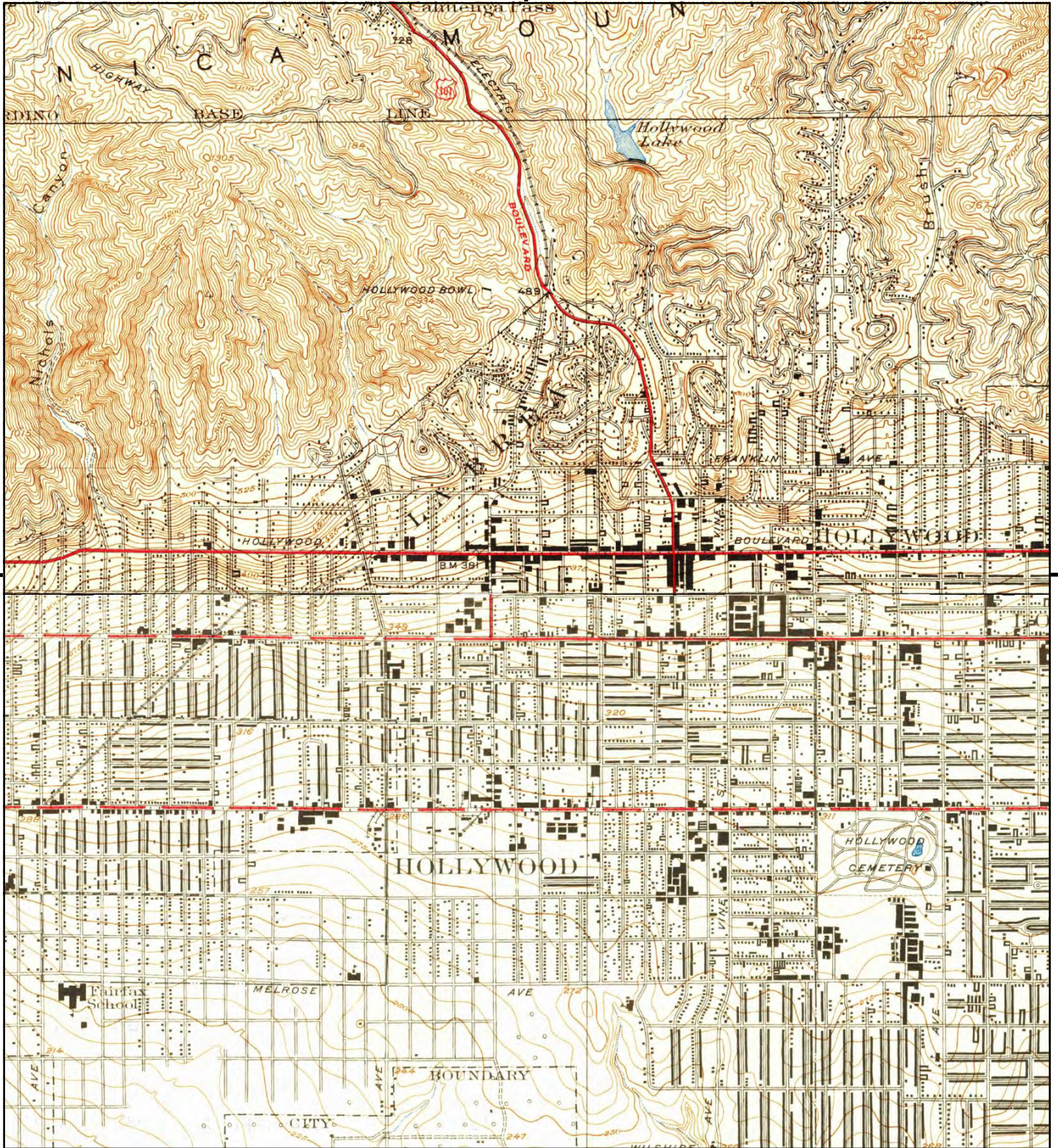
This report includes information from the following map sheet(s).



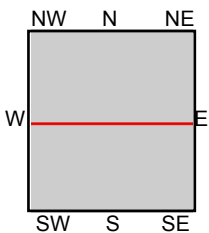
TP, Burbank, 1948, 7.5-minute

SITE NAME: 1655 North McCadden Place
 ADDRESS: 1655 North McCadden Place
 Los Angeles, CA 90028
 CLIENT: Group Delta Consultants





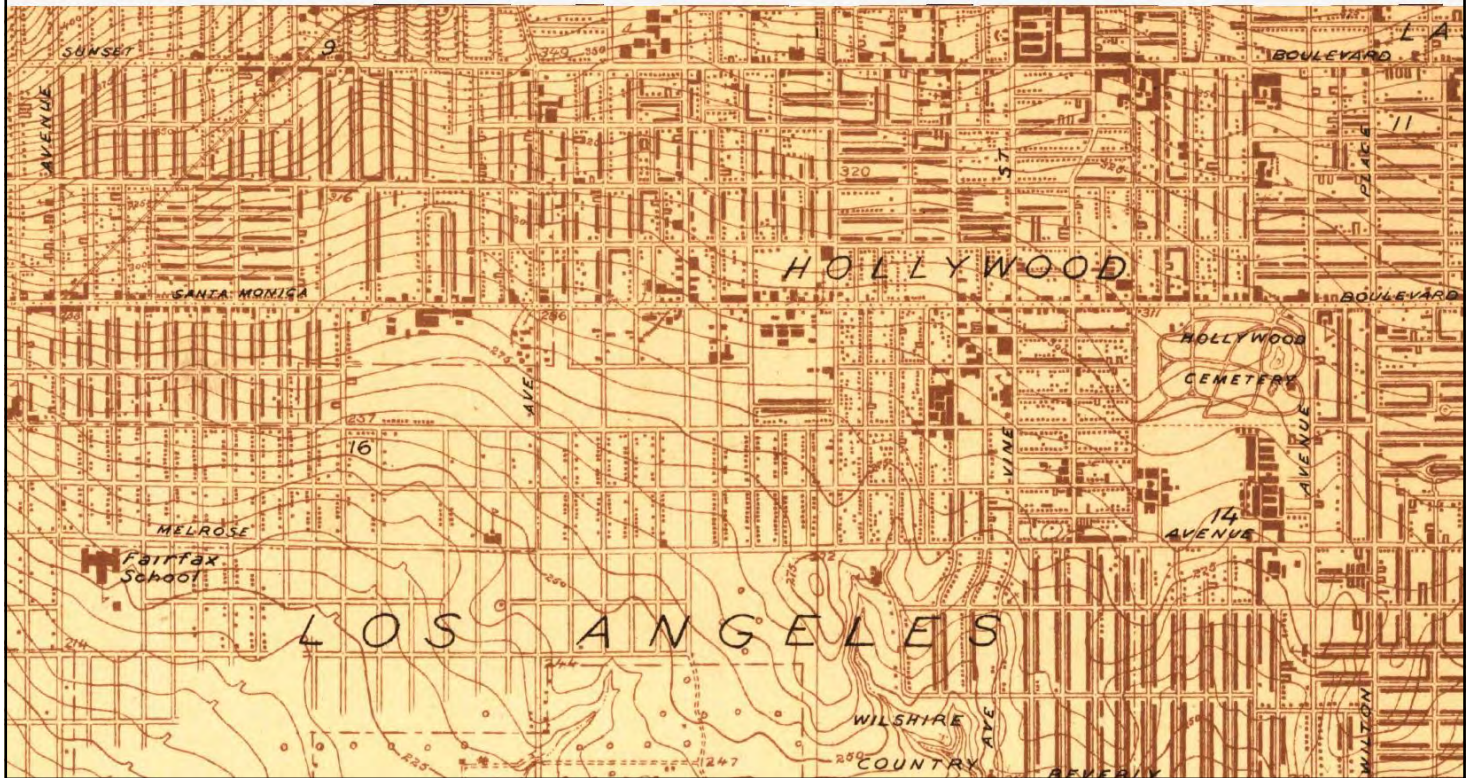
This report includes information from the following map sheet(s).



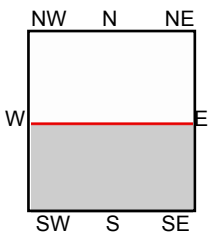
TP, Burbank, 1926, 7.5-minute
S, Hollywood, 1926, 7.5-minute

SITE NAME: 1655 North McCadden Place
ADDRESS: 1655 North McCadden Place
Los Angeles, CA 90028
CLIENT: Group Delta Consultants





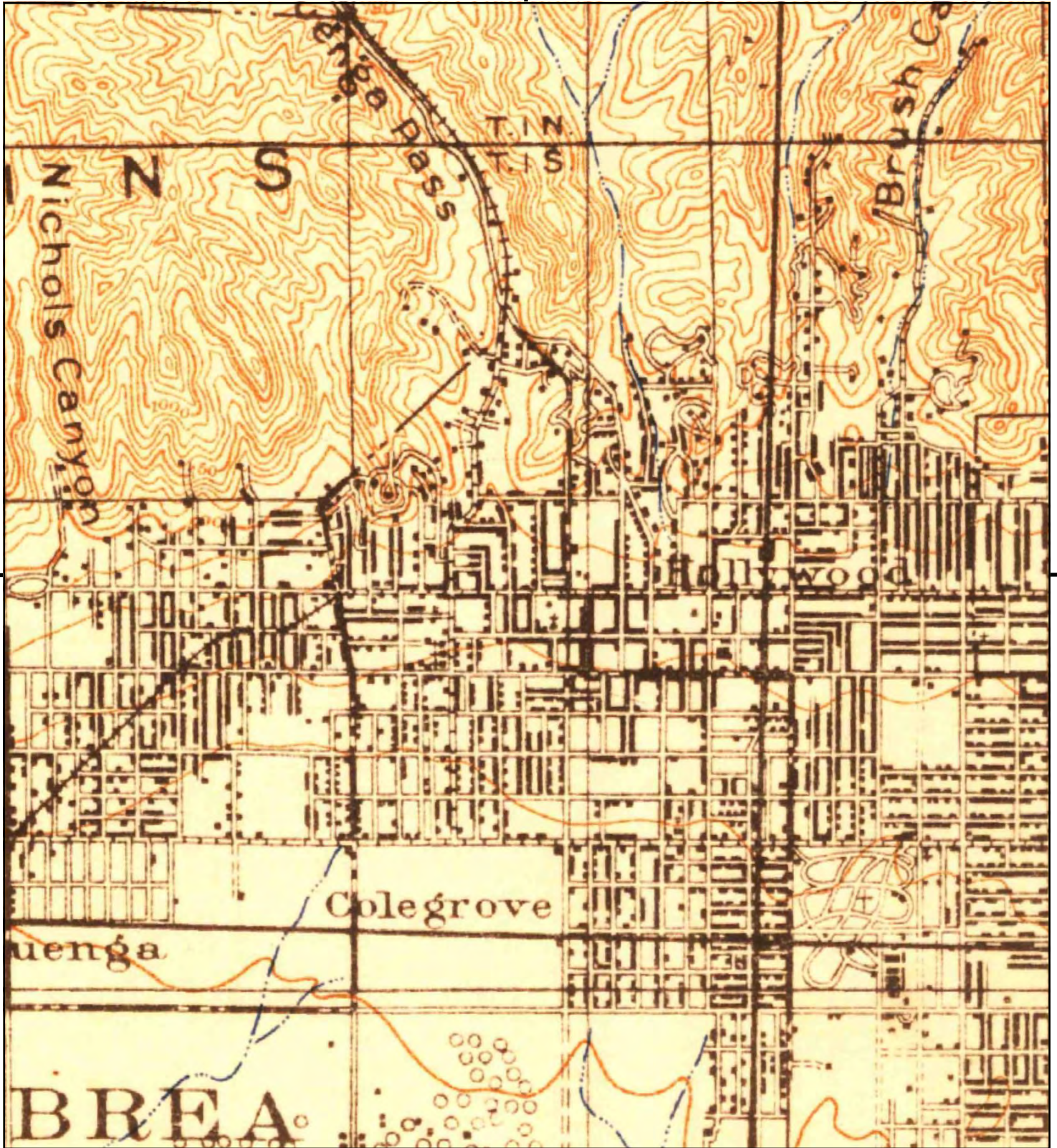
This report includes information from the following map sheet(s).



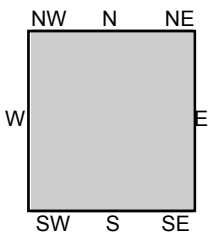
S, Hollywood, 1924, 7.5-minute

SITE NAME: 1655 North McCadden Place
 ADDRESS: 1655 North McCadden Place
 Los Angeles, CA 90028
 CLIENT: Group Delta Consultants





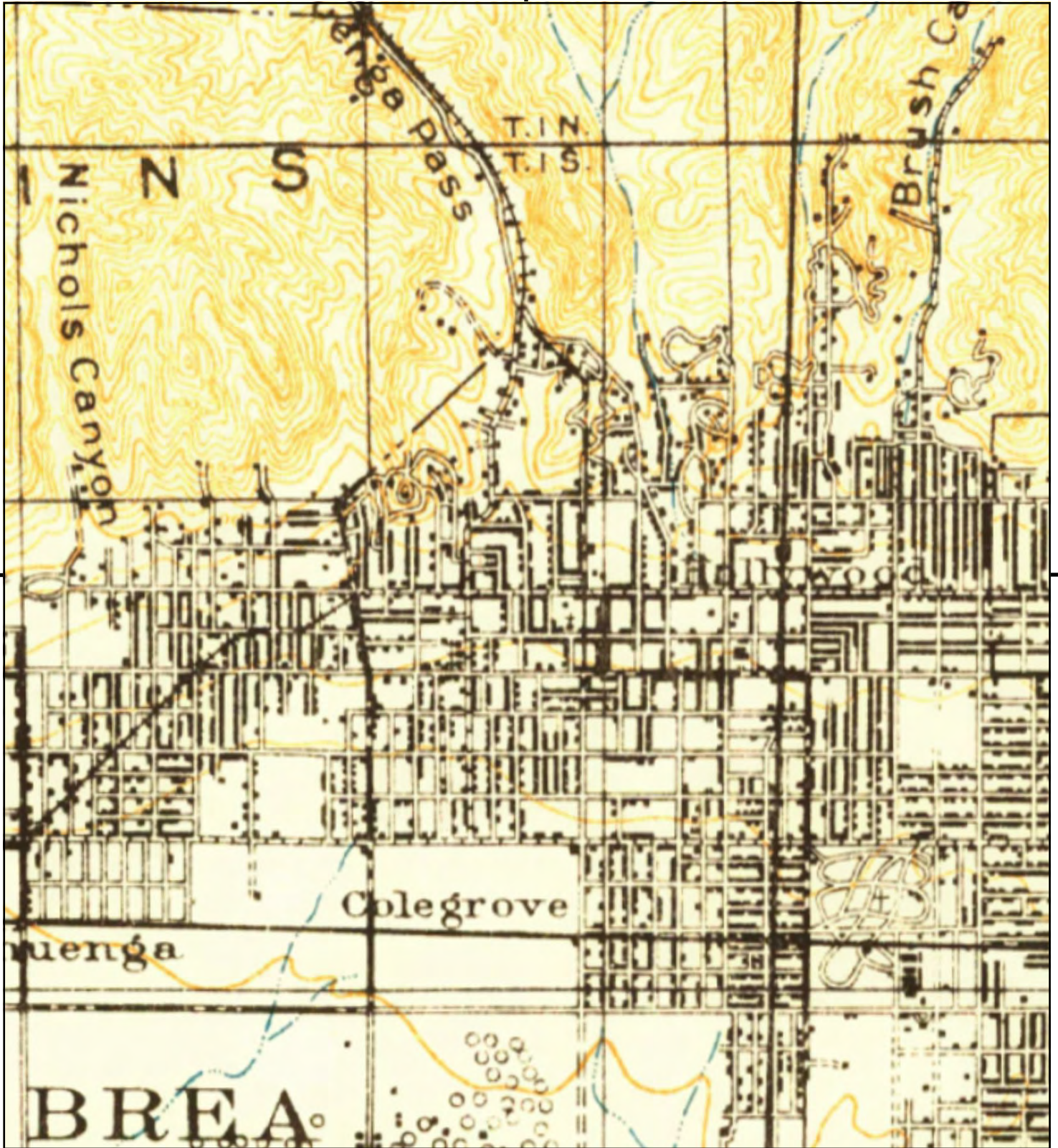
This report includes information from the following map sheet(s).



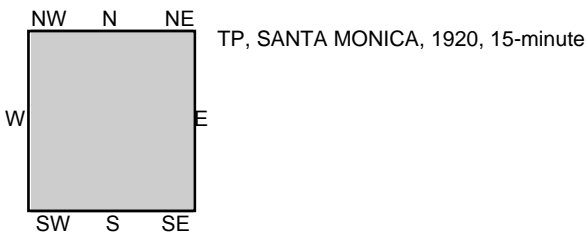
TP, Santa Monica, 1921, 15-minute

SITE NAME: 1655 North McCadden Place
 ADDRESS: 1655 North McCadden Place
 Los Angeles, CA 90028
 CLIENT: Group Delta Consultants



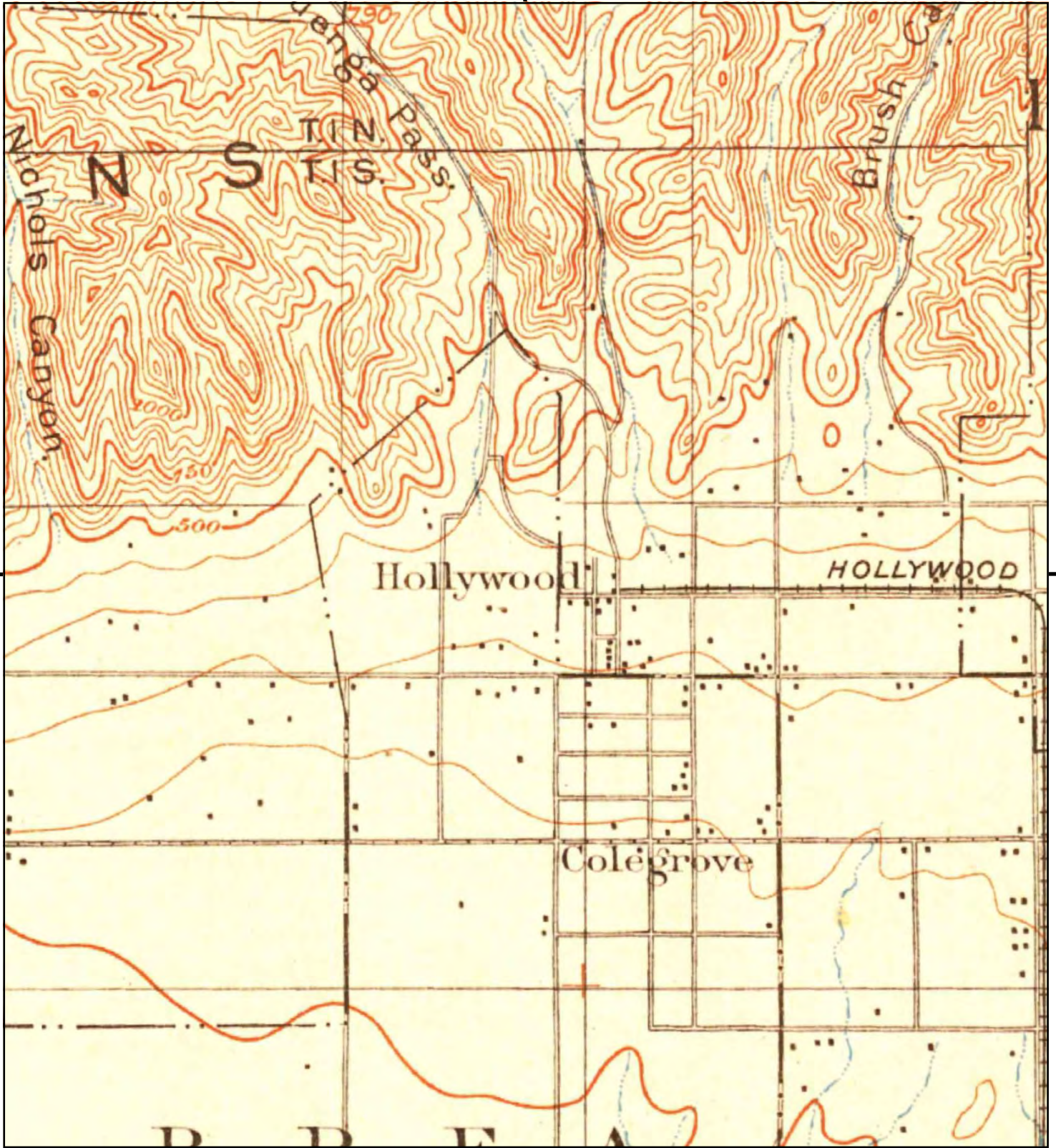


This report includes information from the following map sheet(s).



SITE NAME: 1655 North McCadden Place
 ADDRESS: 1655 North McCadden Place
 Los Angeles, CA 90028
 CLIENT: Group Delta Consultants





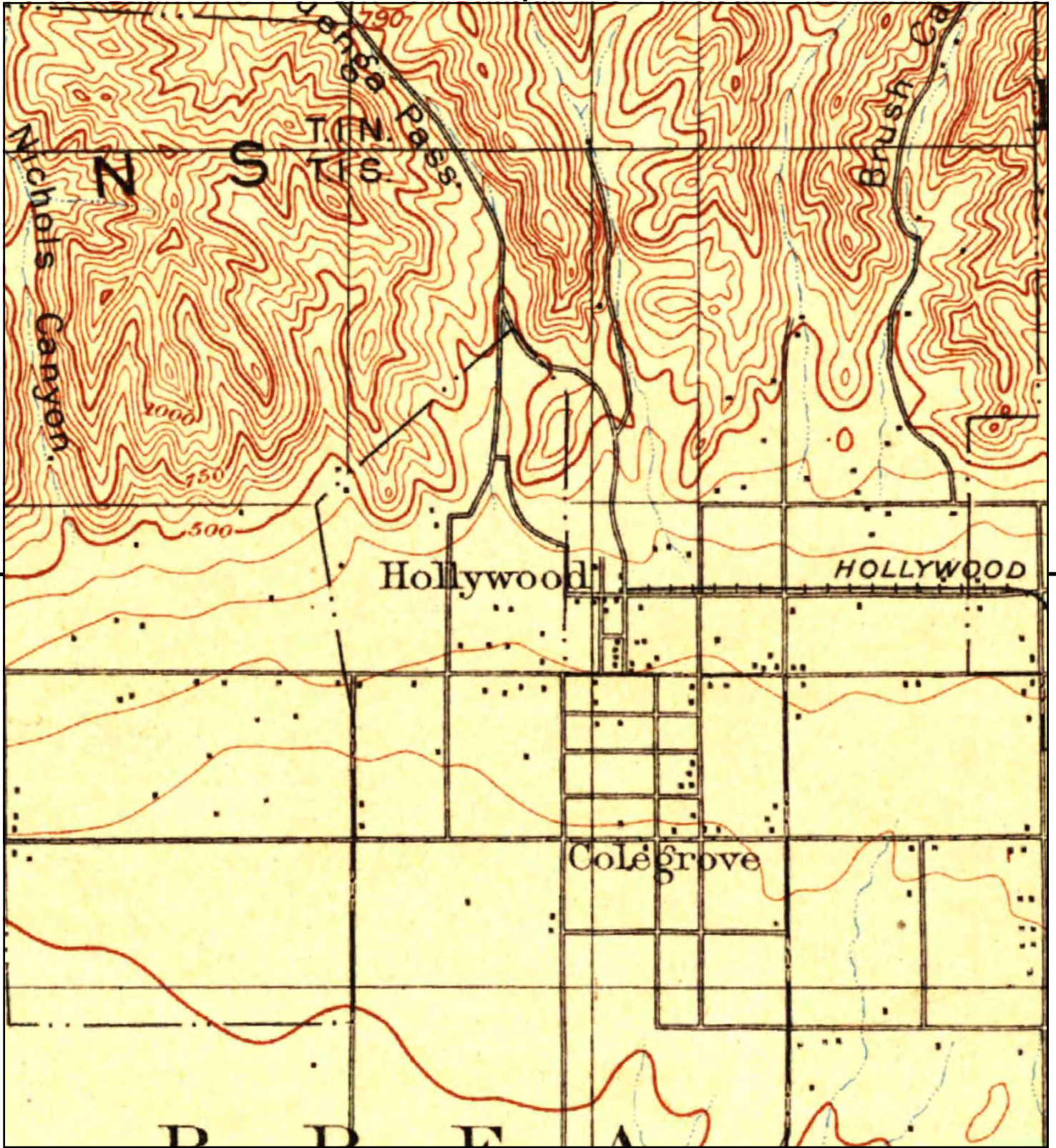
This report includes information from the following map sheet(s).



TP, Santa Monica, 1902, 15-minute

SITE NAME: 1655 North McCadden Place
 ADDRESS: 1655 North McCadden Place
 Los Angeles, CA 90028
 CLIENT: Group Delta Consultants





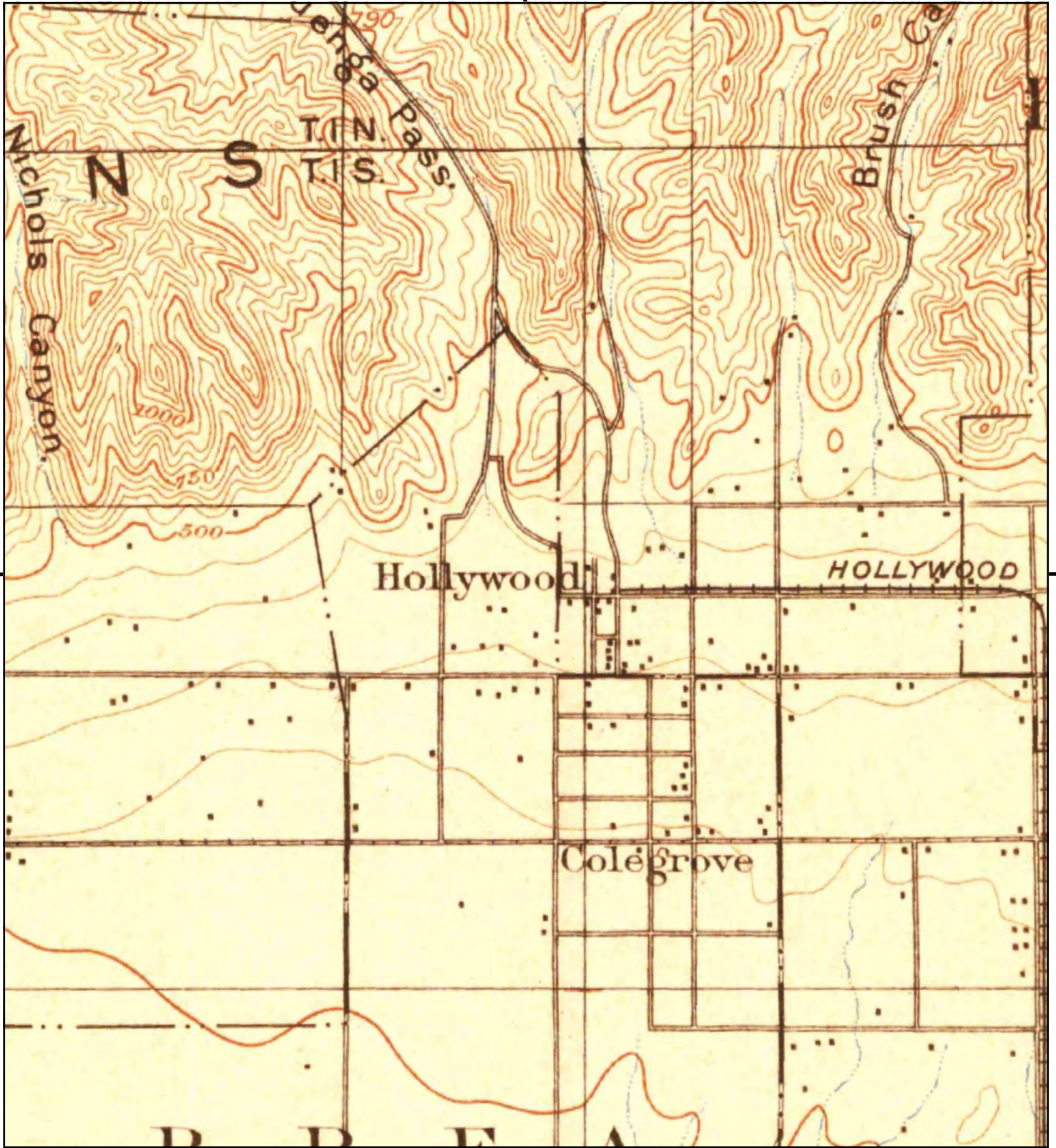
This report includes information from the following map sheet(s).



TP, Los Angeles, 1900, 15-minute

SITE NAME: 1655 North McCadden Place
 ADDRESS: 1655 North McCadden Place
 Los Angeles, CA 90028
 CLIENT: Group Delta Consultants





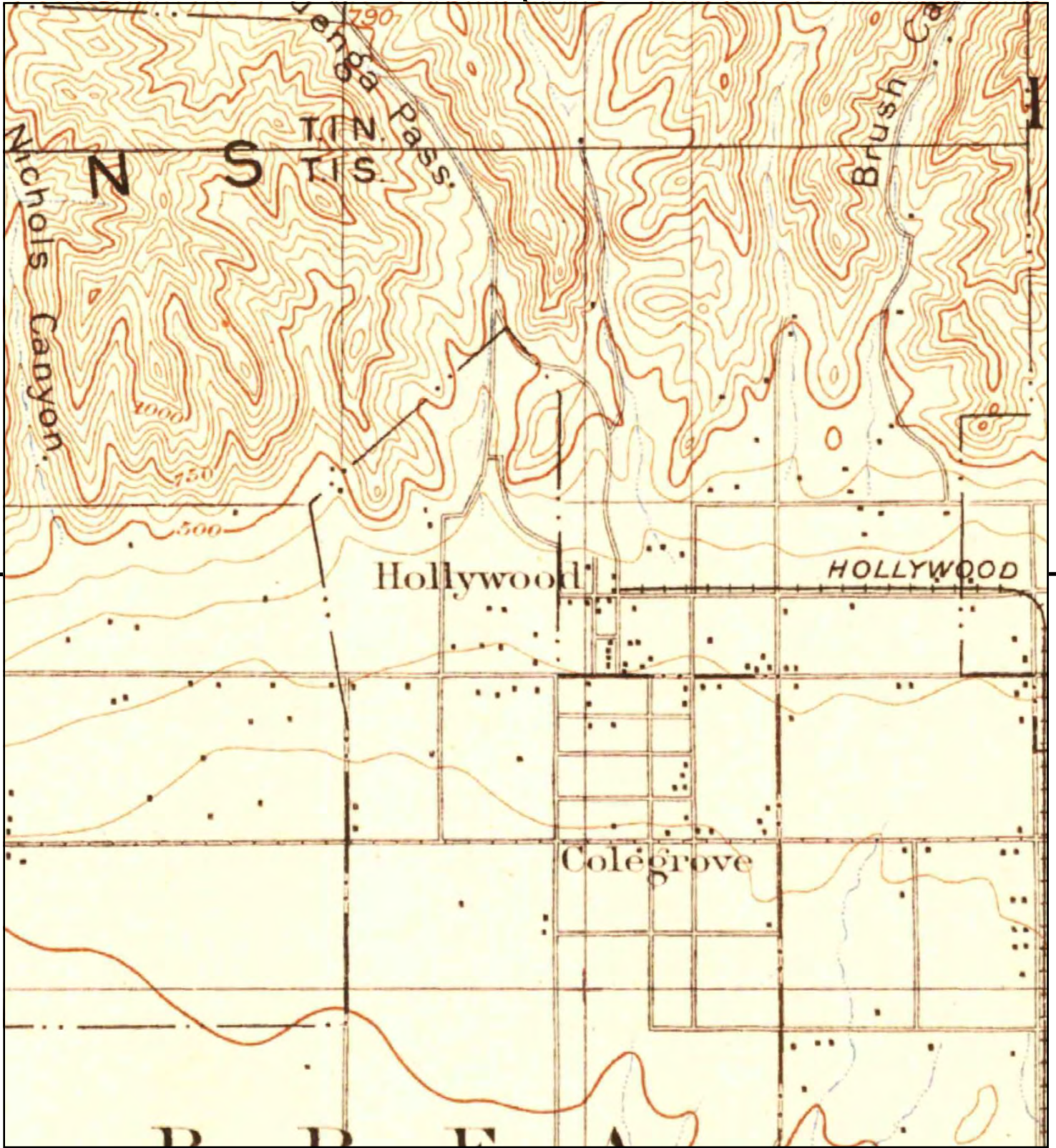
This report includes information from the following map sheet(s).



TP, Santa Monica, 1898, 15-minute

SITE NAME: 1655 North McCadden Place
 ADDRESS: 1655 North McCadden Place
 Los Angeles, CA 90028
 CLIENT: Group Delta Consultants





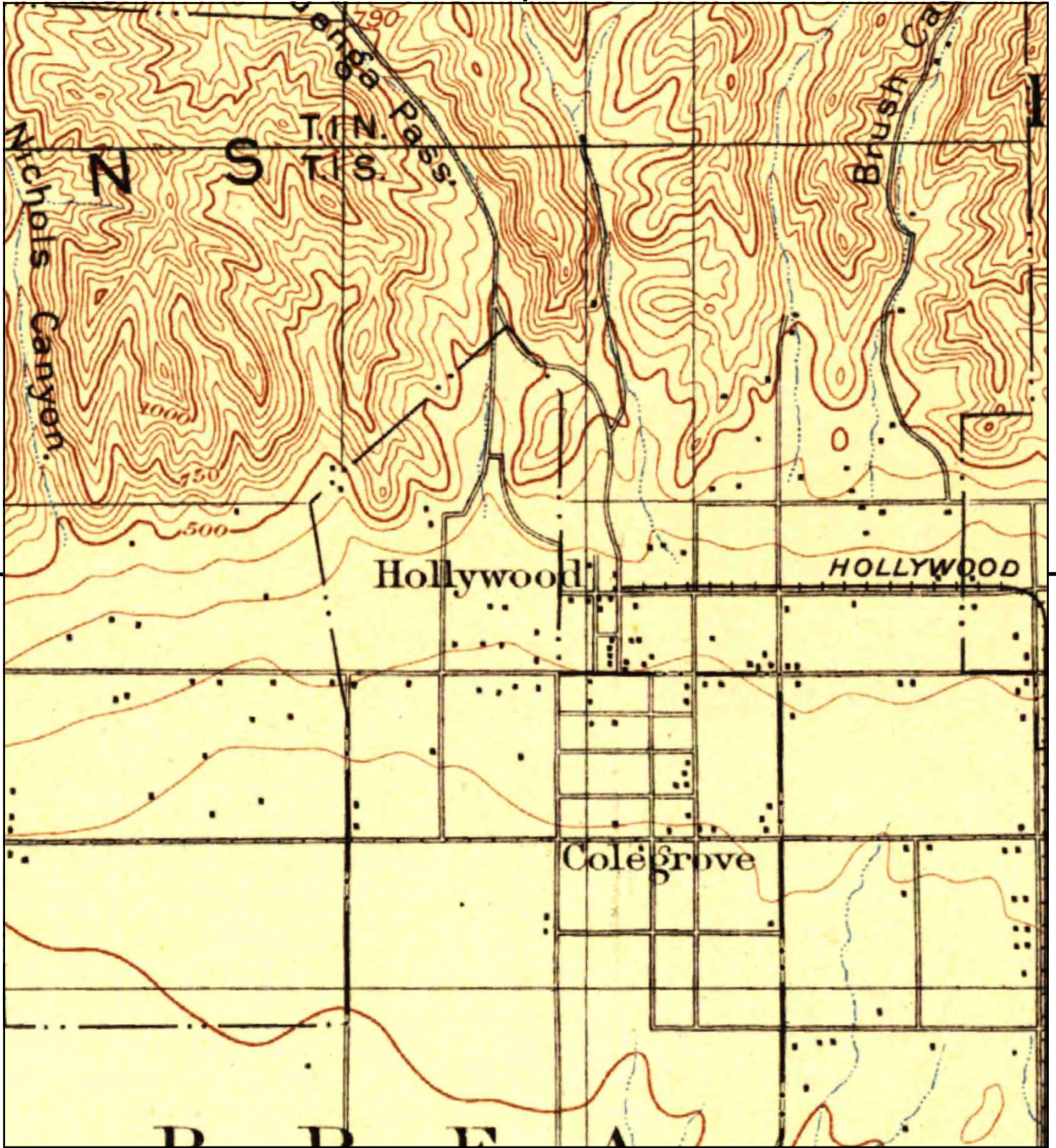
This report includes information from the following map sheet(s).



TP, Santa Monica, 1896, 15-minute

SITE NAME: 1655 North McCadden Place
 ADDRESS: 1655 North McCadden Place
 Los Angeles, CA 90028
 CLIENT: Group Delta Consultants





This report includes information from the following map sheet(s).



TP, Los Angeles, 1894, 15-minute

SITE NAME: 1655 North McCadden Place
 ADDRESS: 1655 North McCadden Place
 Los Angeles, CA 90028
 CLIENT: Group Delta Consultants



1655 North McCadden Place

1655 North McCadden Place
Los Angeles, CA 90028

Inquiry Number: 6339907.5
January 22, 2021

The EDR-City Directory Abstract

TABLE OF CONTENTS

SECTION

Executive Summary

Findings

City Directory Images

Thank you for your business.
Please contact EDR at 1-800-352-0050
with any questions or comments.

Disclaimer - Copyright and Trademark Notice

This Report contains certain information obtained from a variety of public and other sources reasonably available to Environmental Data Resources, Inc. It cannot be concluded from this Report that coverage information for the target and surrounding properties does not exist from other sources. **NO WARRANTY EXPRESSED OR IMPLIED, IS MADE WHATSOEVER IN CONNECTION WITH THIS REPORT. ENVIRONMENTAL DATA RESOURCES, INC. SPECIFICALLY DISCLAIMS THE MAKING OF ANY SUCH WARRANTIES, INCLUDING WITHOUT LIMITATION, MERCHANTABILITY OR FITNESS FOR A PARTICULAR USE OR PURPOSE. ALL RISK IS ASSUMED BY THE USER. IN NO EVENT SHALL ENVIRONMENTAL DATA RESOURCES, INC. BE LIABLE TO ANYONE, WHETHER ARISING OUT OF ERRORS OR OMISSIONS, NEGLIGENCE, ACCIDENT OR ANY OTHER CAUSE, FOR ANY LOSS OR DAMAGE, INCLUDING, WITHOUT LIMITATION, SPECIAL, INCIDENTAL, CONSEQUENTIAL, OR EXEMPLARY DAMAGES. ANY LIABILITY ON THE PART OF ENVIRONMENTAL DATA RESOURCES, INC. IS STRICTLY LIMITED TO A REFUND OF THE AMOUNT PAID FOR THIS REPORT.** Purchaser accepts this Report "AS IS". Any analyses, estimates, ratings, environmental risk levels or risk codes provided in this Report are provided for illustrative purposes only, and are not intended to provide, nor should they be interpreted as providing any facts regarding, or prediction or forecast of, any environmental risk for any property. Only a Phase I Environmental Site Assessment performed by an environmental professional can provide information regarding the environmental risk for any property. Additionally, the information provided in this Report is not to be construed as legal advice.

Copyright 2020 by Environmental Data Resources, Inc. All rights reserved. Reproduction in any media or format, in whole or in part, of any report or map of Environmental Data Resources, Inc. or its affiliates is prohibited without prior written permission.

EDR and its logos (including Sanborn and Sanborn Map) are trademarks of Environmental Data Resources, Inc. or its affiliates. All other trademarks used herein are the property of their respective owners.

EXECUTIVE SUMMARY

DESCRIPTION

Environmental Data Resources, Inc.'s (EDR) City Directory Abstract is a screening tool designed to assist environmental professionals in evaluating potential liability on a target property resulting from past activities. EDR's City Directory Abstract includes a search and abstract of available city directory data. For each address, the directory lists the name of the corresponding occupant at five year intervals.

Business directories including city, cross reference and telephone directories were reviewed, if available, at approximately five year intervals for the years spanning 1920 through 2014. This report compiles information gathered in this review by geocoding the latitude and longitude of properties identified and gathering information about properties within 332 feet of the target property.

A summary of the information obtained is provided in the text of this report.

RECORD SOURCES

EDR's Digital Archive combines historical directory listings from sources such as Cole Information and Dun & Bradstreet. These standard sources of property information complement and enhance each other to provide a more comprehensive report.

EDR is licensed to reproduce certain City Directory works by the copyright holders of those works. The purchaser of this EDR City Directory Report may include it in report(s) delivered to a customer. Reproduction of City Directories without permission of the publisher or licensed vendor may be a violation of copyright.

Data by

infoUSA[®]

Copyright©2008
All Rights Reserved

RESEARCH SUMMARY

The following research sources were consulted in the preparation of this report. An "X" indicates where information was identified in the source and provided in this report.

<u>Year</u>	<u>Source</u>	<u>TP</u>	<u>Adjoining</u>	<u>Text Abstract</u>	<u>Source Image</u>
2014	Cole Information Services	X	X	X	-
2009	Cole Information Services	X	X	X	-
2006	Haines Company, Inc.	-	X	X	-
	Haines Company, Inc.	X	X	X	-
2004	Cole Information Services	-	X	X	-
	Cole Information Services	X	X	X	-
	Haines Company	-	-	-	-
	Haines Company	X	-	X	-
2003	Haines & Company	-	-	-	-
2001	Haines & Company, Inc.	-	-	-	-
2000	Haines & Company	-	X	X	-
	Haines & Company	X	X	X	-

EXECUTIVE SUMMARY

<u>Year</u>	<u>Source</u>	<u>TP</u>	<u>Adjoining</u>	<u>Text Abstract</u>	<u>Source Image</u>
1999	Cole Information Services	-	X	X	-
	Cole Information Services	X	X	X	-
	Haines Company	-	-	-	-
	Haines Company	X	-	X	-
1996	GTE	-	-	-	-
1995	Pacific Bell	-	X	X	-
	Pacific Bell	X	X	X	-
1994	Cole Information Services	X	X	X	-
1992	PACIFIC BELL WHITE PAGES	-	-	-	-
1991	Pacific Bell	-	X	X	-
1990	Pacific Bell	-	X	X	-
	Pacific Bell	X	X	X	-
1986	Pacific Bell	-	X	X	-
	Pacific Bell	X	X	X	-
1985	Pacific Bell	-	X	X	-
	Pacific Bell	X	X	X	-
1981	Pacific Telephone	-	X	X	-
	Pacific Telephone	X	X	X	-
1980	Pacific Telephone	-	X	X	-
	Pacific Telephone	X	X	X	-
1976	Pacific Telephone	-	X	X	-
	Pacific Telephone	X	X	X	-
1975	Pacific Telephone	-	X	X	-
	Pacific Telephone	X	X	X	-
1972	R. L. Polk & Co.	-	-	-	-
1971	Pacific Telephone	-	X	X	-
	Pacific Telephone	X	X	X	-
1970	Pacific Telephone	-	X	X	-
	Pacific Telephone	X	X	X	-
1969	Pacific Telephone	-	-	-	-
1967	Pacific Telephone	-	X	X	-
	Pacific Telephone	X	X	X	-
1966	Pacific Telephone	-	-	-	-
1965	Pacific Telephone	-	X	X	-
	Pacific Telephone	X	X	X	-
1964	Pacific Telephone	-	-	X	-
	Pacific Telephone	X	-	X	-
1963	Pacific Telephone	-	-	-	-
1962	Pacific Telephone	-	X	X	-
	Pacific Telephone	X	X	X	-
1961	R. L. Polk & Co.	-	-	-	-
1960	Pacific Telephone	-	-	X	-

EXECUTIVE SUMMARY

<u>Year</u>	<u>Source</u>	<u>TP</u>	<u>Adjoining</u>	<u>Text Abstract</u>	<u>Source Image</u>
1960	Pacific Telephone	X	-	X	-
1958	Pacific Telephone	-	X	X	-
	Pacific Telephone	X	X	X	-
1957	Pacific Telephone	-	-	X	-
	Pacific Telephone	X	-	X	-
1956	Pacific Telephone	-	-	-	-
1955	R. L. Polk & Co.	-	-	-	-
1954	R. L. Polk & Co.	-	X	X	-
1952	Los Angeles Directory Co.	-	-	-	-
1951	Pacific Telephone & Telegraph Co.	-	X	X	-
	Pacific Telephone & Telegraph Co.	X	X	X	-
1950	Pacific Telephone	-	-	-	-
1949	Los Angeles Directory Co.	-	-	-	-
1948	Los Angeles Directory Co.	-	-	-	-
1947	Pacific Directory Co.	-	-	-	-
1946	Southern California Telephone Co	-	-	-	-
1945	The Glendale Directory Co.	-	-	-	-
1944	R. L. Polk & Co.	-	-	-	-
1942	Los Angeles Directory Co.	-	X	X	-
	Los Angeles Directory Co.	X	X	X	-
1940	Los Angeles Directory Co.	-	-	-	-
1939	Los Angeles Directory Co.	-	-	-	-
1938	Los Angeles Directory Company Publishers	-	-	-	-
1937	Los Angeles Directory Co.	-	X	X	-
	Los Angeles Directory Co.	X	X	X	-
1936	Los Angeles Directory Co.	-	-	-	-
1935	Los Angeles Directory Co.	-	-	-	-
1934	Los Angeles Directory Co.	-	-	-	-
1933	Los Angeles Directory Co.	-	X	X	-
	Los Angeles Directory Co.	X	X	X	-
1932	Los Angeles Directory Co.	-	-	-	-
1931	Los Angeles Directory Company Publishers	-	-	-	-
1930	Los Angeles Directory Co.	-	-	-	-
1929	Los Angeles Directory Co.	-	X	X	-
	Los Angeles Directory Co.	X	X	X	-
1928	Los Angeles Directory Co.	-	-	-	-
1927	Los Angeles Directory Co.	-	-	-	-
1926	Los Angeles Directory Co.	-	-	-	-
1925	Los Angeles Directory Co.	-	-	-	-
1924	Los Angeles Directory Co.	-	X	X	-
	Los Angeles Directory Co.	X	X	X	-

EXECUTIVE SUMMARY

<u>Year</u>	<u>Source</u>	<u>TP</u>	<u>Adjoining</u>	<u>Text Abstract</u>	<u>Source Image</u>
1923	Los Angeles Directory Co.	-	-	-	-
1921	Los Angeles Directory Co.	-	-	-	-
1920	Los Angeles Directory Co.	-	-	-	-

EXECUTIVE SUMMARY

SELECTED ADDRESSES

The following addresses were selected by the client, for EDR to research. An "X" indicates where information was identified.

<u>Address</u>	<u>Type</u>	<u>Findings</u>
6740 Hollywood Boulevard	Client Entered	X
6752 Hollywood Boulevard	Client Entered	X
1532 North Highland Avenue	Client Entered	X
1534 North Highland Avenue	Client Entered	X
6767 Sunset Boulevard	Client Entered	X
6751 Sunset Boulevard	Client Entered	X
1536 North Highland Avenue	Client Entered	X
6767 Hawthorn Avenue	Client Entered	X
6779 Hawthorn Avenue	Client Entered	X

FINDINGS

TARGET PROPERTY INFORMATION

ADDRESS

1655 North McCadden Place
Los Angeles, CA 90028

FINDINGS DETAIL

Target Property research detail.

HAWTHORN AVE

6767 HAWTHORN AVE

<u>Year</u>	<u>Uses</u>	<u>Source</u>
1951	Hawthorn Av Wroe Harry R r	Pacific Telephone & Telegraph Co.
1937	Wroe Harry R Minnie elev starter	Los Angeles Directory Co.
1929	DE WITT Lillian G actor	Los Angeles Directory Co.
	DE WITT Lillie H Mrs	Los Angeles Directory Co.
1924	PERRY Margt wid B F r	Los Angeles Directory Co.

6779 HAWTHORN AVE

<u>Year</u>	<u>Uses</u>	<u>Source</u>
2009	UNITED TELEVISION BROADCASTING SYS	Cole Information Services
1994	PANAVISION HOLLYWOOD	Cole Information Services

Hawthorn Avenue

6767 Hawthorn Avenue

<u>Year</u>	<u>Uses</u>	<u>Source</u>
1951	Hawthorn Av Wroe Harry R r	Pacific Telephone & Telegraph Co.
1937	Wroe Harry R Minnie elev starter	Los Angeles Directory Co.
1929	DE WITT Lillian G actor	Los Angeles Directory Co.
	DE WITT Lillie H Mrs	Los Angeles Directory Co.
1924	PERRY Margt wid B F r	Los Angeles Directory Co.

6779 Hawthorn Avenue

<u>Year</u>	<u>Uses</u>	<u>Source</u>
2000	XXXX	Haines & Company
1990	GENERAL CAMERA WEST	Pacific Bell
1929	CAMPBELL Lee A Kath J chauff	Los Angeles Directory Co.

FINDINGS

HOLLYWOOD BLVD

6740 HOLLYWOOD BLVD

<u>Year</u>	<u>Uses</u>	<u>Source</u>
2009	FASHION HOLLYWOOD	Cole Information Services
	YONG H SUH	Cole Information Services
2006	FASHION HOLLYWD	Haines Company, Inc.
2004	FASHION HOLLYWOOD	Cole Information Services
	OCCUPANT UNKNOWN	Cole Information Services
2000	SPORTS EMPORIUM	Haines & Company
1999	SPORTS EMPORIUM	Cole Information Services
1994	SPORTS EMPORIUM	Cole Information Services
1990	HOLLYWOOD SPORTS PLAZA	Pacific Bell
1986	MILLERS STATIONERS	Pacific Bell
1981	MILLERS STATIONERS	Pacific Telephone
1951	Hollywd BI Millers Books & Stationery	Pacific Telephone & Telegraph Co.
	Hollywd Miller Stationery & Books	Pacific Telephone & Telegraph Co.
	Hollywd Millers Books & Stationery	Pacific Telephone & Telegraph Co.
1942	MILLER Jesse R books	Los Angeles Directory Co.
1937	MILLER Jesse R staty	Los Angeles Directory Co.
1929	GROSSMAN David Emma draperies	Los Angeles Directory Co.
1924	FEDERAL Trust & Savings Bank C E Toberman pres A J Olsen v pres and mgr	Los Angeles Directory Co.

6752 HOLLYWOOD BLVD

<u>Year</u>	<u>Uses</u>	<u>Source</u>
2014	CAMPUS HOLLYWOOD INC	Cole Information Services
	MUSICIANS INSTITUTE	Cole Information Services
2009	MUSICIANS INSTITUTE	Cole Information Services
2004	THE GREEN ROOM	Cole Information Services
1999	INTERNATIONAL RESTAURANT	Cole Information Services
	TOKYO TERIYAKI	Cole Information Services
1994	BACK ALLEY CAFE	Cole Information Services
	BLUE VELVET	Cole Information Services
	FILMING TODAY	Cole Information Services
	HOLLYCAD SANDWICHES	Cole Information Services
	INTERNATIONAL RESTAURANT	Cole Information Services
	PATTEN ENGINEERING	Cole Information Services
	RAUL CUSTOM TAILORS	Cole Information Services
	STAR TRON	Cole Information Services

FINDINGS

Hollywood Boulevard

6740 Hollywood Boulevard

<u>Year</u>	<u>Uses</u>	<u>Source</u>
2006	FASHION HOLLYWD	Haines Company, Inc.
2000	SPORTS EMPORIUM	Haines & Company
1990	HOLLYWOOD SPORTS PLAZA	Pacific Bell
1986	MILLERS STATIONERS	Pacific Bell
1981	MILLERS STATIONERS	Pacific Telephone
1951	Hollywd BI Millers Books & Stationery	Pacific Telephone & Telegraph Co.
	Hollywd Miller Stationery & Books	Pacific Telephone & Telegraph Co.
	Hollywd Millers Books & Stationery	Pacific Telephone & Telegraph Co.
1942	MILLER Jesse R books	Los Angeles Directory Co.
1937	MILLER Jesse R staty	Los Angeles Directory Co.
1929	GROSSMAN David Emma draperies	Los Angeles Directory Co.
1924	FEDERAL Trust & Savings Bank C E Toberman pres A J Olsen v pres and mgr	Los Angeles Directory Co.

6752 Hollywood Boulevard

<u>Year</u>	<u>Uses</u>	<u>Source</u>	
2006	GREENROOM	Haines Company, Inc.	
	INSTITUTE	Haines Company, Inc.	
	MUSICIANS	Haines Company, Inc.	
2000	GREEN ROOM	Haines & Company	
	INTL RESTAURANT	Haines & Company	
1990	AMANDA S COFFEE SHOP	Pacific Bell	
	HOLLYCAD SANDWICHES	Pacific Bell	
	HOLLYWOOD DEVELOPERS	Pacific Bell	
	INTERNATIONAL RESTAURANT	Pacific Bell	
	M Y ELECTRIC	Pacific Bell	
	NEW YORKER HAIR SALON	Pacific Bell	
	PATTEN ENGINEERING	Pacific Bell	
	RADENKOV ASEN	Pacific Bell	
	RAUL CUSTOM TAILORS	Pacific Bell	
	SHALOM REALTY	Pacific Bell	
	STAR TRON ELCTRNC	Pacific Bell	
	1986	CHAPMAN S PICTURE PALACE	Pacific Bell
		HOLLYCAD SANDWICHES	Pacific Bell
HOLLYTRON		Pacific Bell	
INTERNATIONAL CONSUMER CLUB		Pacific Bell	

FINDINGS

<u>Year</u>	<u>Uses</u>	<u>Source</u>
1986	INTERNATIONAL KITCHEN	Pacific Bell
	JUST JUICES	Pacific Bell
	NEW YORKER BARBER SHOP	Pacific Bell
1981	ASM HOLLYWOOD FASHION	Pacific Telephone
	FIFTH AVENUE SHOES	Pacific Telephone
	HOORAY FOR ROCK AND ROLL	Pacific Telephone
	KOZO ICE CREAM HOLLYWOOD NO 3	Pacific Telephone
	PANORAMA ELECTRONICS & GIFTS	Pacific Telephone
1951	Hollywd Siboney of Hollywd ceramcs	Pacific Telephone & Telegraph Co.

MCCADDEN PL N

1655 MCCADDEN PL N

<u>Year</u>	<u>Uses</u>	<u>Source</u>
2000	BASS IST TCHNLGY	Haines & Company
	MUSICIANS INST TECH	Haines & Company
	PERCUSSION INST	Haines & Company
	PLAYERS SUPPLY	Haines & Company

N HIGHLAND AVE

1532 N HIGHLAND AVE

<u>Year</u>	<u>Uses</u>	<u>Source</u>
2014	ELEGANCE INTERNATIONAL	Cole Information Services
2009	DYNASTY	Cole Information Services
2004	DYNASTY	Cole Information Services
	LEO YAMANAKA	Cole Information Services
1999	DYNASTY MENS HAIR STYLING	Cole Information Services
	HEADLINER HAIRPIECES INCORPORATED	Cole Information Services
1994	DYNASTY	Cole Information Services
	HEADLINER HAIRPIECES INC	Cole Information Services

1534 N HIGHLAND AVE

<u>Year</u>	<u>Uses</u>	<u>Source</u>
2004	OCCUPANT UNKNOWN	Cole Information Services

1536 N HIGHLAND AVE

<u>Year</u>	<u>Uses</u>	<u>Source</u>
2014	DESIGNER SIGN CO	Cole Information Services
2009	DZINER SIGN CO	Cole Information Services

FINDINGS

<u>Year</u>	<u>Uses</u>	<u>Source</u>
2004	MHER TAVIDIAN	Cole Information Services

N MC CADDEN PL

1655 N MC CADDEN PL

<u>Year</u>	<u>Uses</u>	<u>Source</u>
1990	BASS INSTITUTE OF TECHNOLOGY	Pacific Bell
	GUITAR INSTITUTE OF TECHNOLOGY	Pacific Bell
	M I SNACK SHOP	Pacific Bell
	MUSICIANS INSTITUTE OF TECHNOLOGY	Pacific Bell
	PERCUSSION INSTITUTE OF TECHNOLOGY	Pacific Bell
	PLAYERS SUPPLY-MUSICIAN INSTITUTE	Pacific Bell
1980	FACTOR MAX & CO COSMETCS	Pacific Telephone
	Max Factor & Co cosmetcs	Pacific Telephone
1975	FACTOR MAX & CO COSMETCS	Pacific Telephone
	MAX FACTOR & CO CNSMETCS	Pacific Telephone
1970	FACTOR MAX & CO COSMETCS	Pacific Telephone
	MAX FACTOR & CO COSMETCS	Pacific Telephone
	MAX FACTOR & CO COSMETCS MAX PAUL	Pacific Telephone
1965	FACTOR MAX & CO COSMNTCS	Pacific Telephone
	MAX FACTOR & CO COSMETCS	Pacific Telephone
1964	FACTOR MAX & CO COSMETCS	Pacific Telephone
	MAX FACTOR & CO COSMETCS	Pacific Telephone
1962	FACTOR MAX & CO COSMETCS	Pacific Telephone
	MAX FACTOR & CO COSMETCS	Pacific Telephone
1960	FACTOR MAX & CO COSMETCS	Pacific Telephone
	MAX FACTOR & CO COSMETCS	Pacific Telephone
1958	FACTOR MAX & CO COSMETCS	Pacific Telephone
	MAX FACTOR & CO COSMETCS	Pacific Telephone
1957	FACTOR MAX & CO COSMETCS	Pacific Telephone
	MAX FACTOR & CO COSMETCS	Pacific Telephone

N MCCADDEN PL

1655 N MCCADDEN PL

<u>Year</u>	<u>Uses</u>	<u>Source</u>
2009	CAMPUS HOLLYWOOD	Cole Information Services
	PLAYERS SUPPLY	Cole Information Services

FINDINGS

<u>Year</u>	<u>Uses</u>	<u>Source</u>
2006	PLAYERS SUPPLY	Haines Company, Inc.
2004	NEVER DIE RECORDS	Cole Information Services
	PARFUMS CORDAY INC	Cole Information Services
	PLAYERS SUPPLY	Cole Information Services
1999	BASS INSTITUTE OF TECHNOLOGY	Cole Information Services
	MUSICIANS INSTITUTE OF TECHNOLOGY	Cole Information Services
	PERCUSSION INSTITUTE OF TECHNOLOGY	Cole Information Services
	PLAYERS SUPPLY	Cole Information Services
1994	MUSICIANS INSTITUTE	Cole Information Services
	PLAYERS SUPPLY	Cole Information Services
1976	FACTOR MAX & CO cosmetcs	Pacific Telephone
	Genl Ofcs	Pacific Telephone
	MAX FACTOR & CO cosmetcs Genl Ofcs	Pacific Telephone
	Reel Advertising Associates	Pacific Telephone
1975	Factor Max & Co cosmetcs	Pacific Telephone
	Max Factor & Co cosmetcs	Pacific Telephone
1971	Reel Advertising Associates	Pacific Telephone
1967	FACTOR MAX & CO cosmetcs	Pacific Telephone
	Genl Ofcs	Pacific Telephone
	MAX FACTOR & CO cosmetcs	Pacific Telephone
1962	FACTOR MAX & CO cosmetcs	Pacific Telephone
	Genl ofcs	Pacific Telephone
	MAX FACTOR & CO cosmetcs	Pacific Telephone
1958	FACTOR MAX & CO cosmetcs	Pacific Telephone
	Genl Ofcs	Pacific Telephone
	MAX FACTOR & CO cosmetcs	Pacific Telephone
1929	Anoso Fred pantrvmn	Los Angeles Directory Co.
	Aristen Orden pntrymn	Los Angeles Directory Co.
	Lenosa Paul driver	Los Angeles Directory Co.

North Highland Avenue

1534 North Highland Avenue

<u>Year</u>	<u>Uses</u>	<u>Source</u>
2000	XXXX	Haines & Company
1986	BUDGET VIDEO STORE	Pacific Bell
1981	HOLLYWOOD FILM EXCHANGE E	Pacific Telephone
1976	HOLLYWOOD FILM EXCHANGE	Pacific Telephone

FINDINGS

<u>Year</u>	<u>Uses</u>	<u>Source</u>
1942	HENDERSON Vernon J Carrie E clo clnr	Los Angeles Directory Co.

North Highland Avenue

1532 North Highland Avenue

<u>Year</u>	<u>Uses</u>	<u>Source</u>
2006	DYNASTY	Haines Company, Inc.
2000	DYNASTY	Haines & Company
	YAMANAKA Leo	Haines & Company
1990	DYNASTY MEN S HAIR STYLING	Pacific Bell
1986	DYNASTY MEN S HAIR STYLING	Pacific Bell
1981	MAN S HAIR STYLING	Pacific Telephone
1976	Dynasty mens hair styling	Pacific Telephone
1942	CHURCH of Spritual Philosophy Spiritualist Rev Bertha Saunders pastor	Los Angeles Directory Co.
	SAUNDERS Bertha C CMrs Rev pastor Ch of Spiritual Philosophy	Los Angeles Directory Co.
1937	Kleimer Leonard L exp	Los Angeles Directory Co.
	Kleimer Leonard L jr driver	Los Angeles Directory Co.
	Kleimer Richd N furn fnshr	Los Angeles Directory Co.
1933	HENRY Stonewall J	Los Angeles Directory Co.
1929	HENRY Stonewall J Zora R real est	Los Angeles Directory Co.

1536 North Highland Avenue

<u>Year</u>	<u>Uses</u>	<u>Source</u>
2006	DESIGNER SIGN CO	Haines Company, Inc.
	DZINER SIGN CO	Haines Company, Inc.
2000	XXXX	Haines & Company
1985	AT & T PHONE CENTER	Pacific Bell
1981	PACIFIC TELEPHONE PHONE CENTER STORES RECORDED MESSAGE	Pacific Telephone
1976	Duro Factory Sales Co	Pacific Telephone
	Stonehill R H	Pacific Telephone
	U S Acme Systems	Pacific Telephone
1970	JENSEN S	Pacific Telephone
1942	BAUMAN Verns R cmp NCRCo	Los Angeles Directory Co.
	ERWIN Thos mech	Los Angeles Directory Co.
	GREEN Eliz Mrs smstrs	Los Angeles Directory Co.
	HILL Lillian A	Los Angeles Directory Co.
	MITCHELL Arth sta atdt	Los Angeles Directory Co.

FINDINGS

<u>Year</u>	<u>Uses</u>	<u>Source</u>
1942	PALMER John L	Los Angeles Directory Co.
	Stiles Darman musician	Los Angeles Directory Co.
	WARNER Floyd	Los Angeles Directory Co.
	WILLIAMS Wm R mech	Los Angeles Directory Co.
	Wulf Geo L Rose slsmn	Los Angeles Directory Co.
	Wulf Marylyn clk	Los Angeles Directory Co.
1937	DUKE Virgil jwlry repr	Los Angeles Directory Co.
	GORDON Wm auto mech	Los Angeles Directory Co.
	Lingelbach Wm L Eileen clk	Los Angeles Directory Co.
1933	Lingelbach Wm	Los Angeles Directory Co.
	TROUTMAN Arth candymkr	Los Angeles Directory Co.
1929	DENNIS Arth A clk	Los Angeles Directory Co.
	Drumm Wesley	Los Angeles Directory Co.
	Lingelbach Genevieve M	Los Angeles Directory Co.
	Lingelbach Wm	Los Angeles Directory Co.

Sunset Boulevard

6751 Sunset Boulevard

<u>Year</u>	<u>Uses</u>	<u>Source</u>
2000	HUANG Po	Haines & Company
1951	Sunset Beaton Beauty Shop	Pacific Telephone & Telegraph Co.

6767 Sunset Boulevard

<u>Year</u>	<u>Uses</u>	<u>Source</u>
2006	BNTBODY	Haines Company, Inc.
	BUILDING	Haines Company, Inc.
	COFFEE	Haines Company, Inc.
	CONSTRUCTION INC	Haines Company, Inc.
	DENTAL CLINICI	Haines Company, Inc.
	DNCE FTNSS THTR	Haines Company, Inc.
	EXPRESS	Haines Company, Inc.
	GALACTIC	Haines Company, Inc.
	GOLDBERGS	Haines Company, Inc.
	HALAKA SAMIR DDS	Haines Company, Inc.
	HOLLYWD FIGHT	Haines Company, Inc.
	HOLLYWDSKIN	Haines Company, Inc.
	HONGKONG	Haines Company, Inc.
	INSURANCE	Haines Company, Inc.

FINDINGS

<u>Year</u>	<u>Uses</u>	<u>Source</u>
2006	INSURANCESRVCS	Haines Company, Inc.
	MADONNA GRMS	Haines Company, Inc.
	MEDICALMANG	Haines Company, Inc.
	PAYDAY ADVANCE	Haines Company, Inc.
	QUIZNOS CLASSIC	Haines Company, Inc.
	S&D CELLULAR	Haines Company, Inc.
	SERVICE	Haines Company, Inc.
	SHINE	Haines Company, Inc.
	SHIP AND MORE	Haines Company, Inc.
	SIMPLY THEBEST	Haines Company, Inc.
	SMITH	Haines Company, Inc.
	SPECIALIST	Haines Company, Inc.
	STGEORGE	Haines Company, Inc.
	SUB HOLLYWD	Haines Company, Inc.
	THE BEST LOCK	Haines Company, Inc.
THEFAMYACORP	Haines Company, Inc.	
THERAPY	Haines Company, Inc.	
2000	ADVANCE PAYDAY	Haines & Company
	ALPHA SCOPE COMMUNICATIONS	Haines & Company
	AMER HANDICPPD & DISADVNTGD WRKR BEST STAFF	Haines & Company
	BEST STAFF	Haines & Company
	BUILDING	Haines & Company
	CENTURY 21 CLASSIC ESTATES	Haines & Company
	GOLDBERGS FAMOUS COFFEE BAR HALAKA SAMIR DDS	Haines & Company
	HOLLYWD CUTTERS	Haines & Company
	HONG KONG EXPRESS	Haines & Company
	IRIS COLOR LAB	Haines & Company
	J&J BEEPERS	Haines & Company
	JACKSON HEWITT TAX SERVICE	Haines & Company
	JACKSON HEWITT TAX SERVICE JEWELRYMANIA INC	Haines & Company
	KATABAMI JU JITSU DOJO	Haines & Company
	LA BEEPERS	Haines & Company
	MCRILEYS BAIL BONDS	Haines & Company
	OFFICIAL VEHICLE REGISTRATION OPA DJS BURGERS	Haines & Company
	PAYDAY ADVANCE S C B	Haines & Company
	SIGN A RAMA	Haines & Company

FINDINGS

<u>Year</u>	<u>Uses</u>	<u>Source</u>
2000	SIMPLY THE BEST	Haines & Company
	SLIDE CITY	Haines & Company
	ST GEORGE DNTL CLNC	Haines & Company
	YOSHINOYA BEEF BOWL RESTAURANT	Haines & Company
1995	S & G Travel Connections	Pacific Bell
1986	GEORCESS TEXACO	Pacific Bell
1981	GARY S TEXACO SERVICE	Pacific Telephone
	TEXACO SERVICE STATION DEALERS	Pacific Telephone
	LOS ANGELES SERVICE STATIONS	
1976	Garys Texaco Service	Pacific Telephone
	Sunset & Highland	Pacific Telephone
	Texaco Service Station Dealers	Pacific Telephone
1971	Aero Rent A Car	Pacific Telephone
1967	Sunset & Highland	Pacific Telephone
	Texaco Service Station Dealers Los Angeles	Pacific Telephone
	Service Stations	
1962	TRULINE STUDIOS	Pacific Telephone
1951	Sunset Chavez College of Magic	Pacific Telephone & Telegraph Co.
	Sunst BI Chavez Studio of Magic	Pacific Telephone & Telegraph Co.
	Sunst BI College of Magic Chavez	Pacific Telephone & Telegraph Co.
	Sunst Chavez Benny Chavez College of Magic	Pacific Telephone & Telegraph Co.

FINDINGS

ADJOINING PROPERTY DETAIL

The following Adjoining Property addresses were researched for this report. Detailed findings are provided for each address.

HALLYWOOD BLVD

6715 HALLYWOOD BLVD

<u>Year</u>	<u>Uses</u>	<u>Source</u>
1990	BLUE RUBEN	Pacific Bell

HAWTHORN AVE

6706 HAWTHORN AVE

<u>Year</u>	<u>Uses</u>	<u>Source</u>
1942	Tout Maria waiter	Los Angeles Directory Co.

6750 HAWTHORN AVE

<u>Year</u>	<u>Uses</u>	<u>Source</u>
1937	Mc CARTHY Geo J clk	Los Angeles Directory Co.

6751 HAWTHORN AVE

<u>Year</u>	<u>Uses</u>	<u>Source</u>
1942	Brackett Pascual Bella studiowkr	Los Angeles Directory Co.
1937	WINTERS Harry clk	Los Angeles Directory Co.
1933	KLEIN Amelia Mrs drsmkr	Los Angeles Directory Co.

6752 HAWTHORN AVE

<u>Year</u>	<u>Uses</u>	<u>Source</u>
1942	CLARK Pauline clk	Los Angeles Directory Co.
	BYRNS Jack B May mech	Los Angeles Directory Co.
1937	Key Danl plmbr	Los Angeles Directory Co.
1924	Stresser Chas slsmn h	Los Angeles Directory Co.

6753 HAWTHORN AVE

<u>Year</u>	<u>Uses</u>	<u>Source</u>
1942	Jimenez Jas Herminia barber	Los Angeles Directory Co.
1933	Cowdon Janet A music tchr	Los Angeles Directory Co.
	Cowdon Harry	Los Angeles Directory Co.
1929	WALSH Mary A wid T E h	Los Angeles Directory Co.
	WALSH Myra smstrs r	Los Angeles Directory Co.

FINDINGS

6757 HAWTHORN AVE

<u>Year</u>	<u>Uses</u>	<u>Source</u>
1937	De Long Ella Mrs Indywkr	Los Angeles Directory Co.

6759 HAWTHORN AVE

<u>Year</u>	<u>Uses</u>	<u>Source</u>
1954	A ABBOT TREE SERV	R. L. Polk & Co.
1951	Hawthrn Av Koenig Jeanette r	Pacific Telephone & Telegraph Co.
	Hawthrn Av A Abbot Tree Serv	Pacific Telephone & Telegraph Co.
1942	POWELL Jeannette C Mrs	Los Angeles Directory Co.
1937	JOHNSTON Mary R model	Los Angeles Directory Co.
	JOHNSTON Mary E wid P B	Los Angeles Directory Co.
1924	PAUL Vincent J clk h	Los Angeles Directory Co.

6760 HAWTHORN AVE

<u>Year</u>	<u>Uses</u>	<u>Source</u>
1942	BREWER John W	Los Angeles Directory Co.
	Scarpa Edw mech	Los Angeles Directory Co.
1937	ACKERMAN Nicholas R photog	Los Angeles Directory Co.
	DAVIS Earl E Photog	Los Angeles Directory Co.
1933	Kiddo Ethel	Los Angeles Directory Co.
	Kiddo Kath Mrs	Los Angeles Directory Co.
1929	Kidder Ethel E clk	Los Angeles Directory Co.
	Kidder Eliz wid T W	Los Angeles Directory Co.
1924	Reynard Lester A printer r	Los Angeles Directory Co.

6762 HAWTHORN AVE

<u>Year</u>	<u>Uses</u>	<u>Source</u>
2006	PHOTO	Haines Company, Inc.
	WATSON DELMAR	Haines Company, Inc.
	PHOTO	Haines Company, Inc.
	DELMARWATSON	Haines Company, Inc.
2004	OCCUPANT UNKNOWN	Cole Information Services
	DLMAR WATSON ARCHV	Cole Information Services
2000	WATSON DELMAR PHOTO	Haines & Company
	DELMAR WATSON PHOTO	Haines & Company
	WATSON David	Haines & Company
1999	DELMAR WATSON HISTORICAL PH	Cole Information Services
	WATSON DELMAR PHOTOGRAPHY	Cole Information Services
1994	IMAGES THE PAST INC	Cole Information Services

FINDINGS

<u>Year</u>	<u>Uses</u>	<u>Source</u>
1994	WATSON DELMAR PHOTOGRAPHY	Cole Information Services
1990	DELMAR WATSON HISTORICAL PHOTOS	Pacific Bell
	WATSON DELMAR PHOTOGRAPHY	Pacific Bell
1986	DELMAR WATSON HISTORICAL PHOTOS	Pacific Bell
	WATSON DELMAR PHOTOGRAPHY	Pacific Bell
1981	WATSON DELMAR PHOTOGRAPHY	Pacific Telephone
1976	Watson Delmar Photography	Pacific Telephone
	Watson Garry Photography	Pacific Telephone
1958	Higgins Andrew B	Pacific Telephone
1951	Hawthrn Av Higgins Andrew B r	Pacific Telephone & Telegraph Co.
1933	PURCELL Roscoe Etta barber	Los Angeles Directory Co.

6766 HAWTHORN AVE

<u>Year</u>	<u>Uses</u>	<u>Source</u>
1942	EVANS Veronica Mrs	Los Angeles Directory Co.
	Williams Lillian clk	Los Angeles Directory Co.
	SWARTZ Jos driver	Los Angeles Directory Co.
	Ripley Clara clk	Los Angeles Directory Co.
	Rials Robt driver	Los Angeles Directory Co.
	Rednick Herman artist	Los Angeles Directory Co.
	Pistol Jas L mech	Los Angeles Directory Co.
	Noch Jos driver	Los Angeles Directory Co.
	MOORE Rexford studiowkr	Los Angeles Directory Co.
	Le Favor Laura	Los Angeles Directory Co.
	HARRIS John J mech	Los Angeles Directory Co.
	Zaharas Michl restrwkr	Los Angeles Directory Co.
	BOYD Wm I studiowkr	Los Angeles Directory Co.
	Branch Wm jan	Los Angeles Directory Co.
	Gee Jeffrey printer	Los Angeles Directory Co.
	HARRIS Corinne Mrs	Los Angeles Directory Co.

6769 HAWTHORN AVE

<u>Year</u>	<u>Uses</u>	<u>Source</u>
1951	Hawthrn Av Campbell Betsy B r	Pacific Telephone & Telegraph Co.
1942	CAMPBELL Betsy Mrs	Los Angeles Directory Co.
1929	Riker Anna R wid F J h	Los Angeles Directory Co.
	Brassard Betsy R sten	Los Angeles Directory Co.
1924	Riker Anna A wid F J h	Los Angeles Directory Co.

FINDINGS

<u>Year</u>	<u>Uses</u>	<u>Source</u>
1924	Brassard Betsy R r	Los Angeles Directory Co.

HOLLYWOOD

6727 HOLLYWOOD

<u>Year</u>	<u>Uses</u>	<u>Source</u>
1971	Reflections	Pacific Telephone
	La Boutique Marocaine Imports	Pacific Telephone
	Inti Raymi South American Indian Works	Pacific Telephone
1967	White Claretta	Pacific Telephone
	Lawrence & Graves stmp dlrs	Pacific Telephone
	Larkin Larry Hell Bent for Leather	Pacific Telephone
	HELL BENT FOR LEATHER	Pacific Telephone
1962	Lawrence & Graves stmp dlrs	Pacific Telephone
	Parcher Barons C	Pacific Telephone
	Parchers Arts & Crafts	Pacific Telephone
	White Claretta	Pacific Telephone

6753 HOLLYWOOD

<u>Year</u>	<u>Uses</u>	<u>Source</u>
1981	NEWELL GORDON A MD INC	Pacific Telephone
1967	Jones S Austin MD	Pacific Telephone
	Kezirinn Aram Peter MD	Pacific Telephone
	Knox Stuart C MD	Pacific Telephone
	Krahulik Emil J MD	Pacific Telephone
	Kramer Norbert E MD	Pacific Telephone
	Lamport Paul H & Associates	Pacific Telephone
	Landers Clyd P H MD	Pacific Telephone
	LESCH C RICHARD	Pacific Telephone
	Lindley Lucius R MD	Pacific Telephone
	Loughlin Edw MD	Pacific Telephone
	Lusk Harry A MD	Pacific Telephone
	Mac Neil Donald J R MD	Pacific Telephone
	MAICO Hollywood HEARING SERV	Pacific Telephone
	Manasjan Partev M D	Pacific Telephone
	McEvoy Leonard L oral surg	Pacific Telephone
	McNabb Jos F MD	Pacific Telephone
	Mebane John C MD	Pacific Telephone
	Mellor Wendell J MD	Pacific Telephone

FINDINGS

<u>Year</u>	<u>Uses</u>	<u>Source</u>
1967	Michels Arthur G MD	Pacific Telephone
	Moriarty John D MD	Pacific Telephone
	Munk J MD	Pacific Telephone
	Neil Wm D Jr Dr dntst	Pacific Telephone
	Newell Gordon A MD	Pacific Telephone
	Noyes F Le Grand MD	Pacific Telephone
	Page Theo L Dr	Pacific Telephone
	Penido John R F MD	Pacific Telephone
	Perry John Wm MD	Pacific Telephone
	Physical Therapy Hollywood Medical Center	Pacific Telephone
	Powell Tracy O MD	Pacific Telephone
	Reims Joel DDS	Pacific Telephone
	Ruh Francis A DDS	Pacific Telephone
	Schwartz Martin MD	Pacific Telephone
	Scott Robt F MD	Pacific Telephone
	Sharpe Walter E MD	Pacific Telephone
	Tashma Albert MD	Pacific Telephone
	Wahl J Wm MD	Pacific Telephone
	Wahl J Wm MD	Pacific Telephone
	Waller Lorenz M MD	Pacific Telephone
	Walter Fred W Dr	Pacific Telephone
	Whitsett John W MD	Pacific Telephone
	Woltmann Geo R MD	Pacific Telephone
	Yamada Suyenori	Pacific Telephone
	Zeavin Irvin MD	Pacific Telephone
	Zeiler Karl B DMD	Pacific Telephone
	Abdulian Danl H MD	Pacific Telephone
	Abdulian H Jack MD	Pacific Telephone
	Allison Ray L MD	Pacific Telephone
	Bacon Saml K MD	Pacific Telephone
	Ball Franklin I MD	Pacific Telephone
	Bantz Richard E DDs	Pacific Telephone
	Bisharat Emile H MD	Pacific Telephone
	Boyd E Forrest Jr MD obstetrics & gynecology	Pacific Telephone
	Call Ette	Pacific Telephone
	Catizone Roy J MD	Pacific Telephone
	Catizone Roy J MD	Pacific Telephone

FINDINGS

<u>Year</u>	<u>Uses</u>	<u>Source</u>
1967	Cerini Fred V MD	Pacific Telephone
	Clinical Lab	Pacific Telephone
	Cotton Bert H MD	Pacific Telephone
	Crisp Geo O MD	Pacific Telephone
	Davis F E MD Clinical Laboratory	Pacific Telephone
	Dinsmore W Arthur M D	Pacific Telephone
	DOCTORS EXCH telphn answering serv	Pacific Telephone
	Edelbrock Harold H MD	Pacific Telephone
	Elerding Geo W MD	Pacific Telephone
	El Farra S M MD	Pacific Telephone
	Fortmann Danl J MD	Pacific Telephone
	Gean John L MD	Pacific Telephone
	Gentile Luigi MD	Pacific Telephone
	Gilfillan Chas W MD	Pacific Telephone
	Golden Robt F MD	Pacific Telephone
	Goodhew Ambulance Serv	Pacific Telephone
	Gorin Elliott D DDS	Pacific Telephone
	Gregory Geo MD	Pacific Telephone
	Hoffman Le Roy K MD	Pacific Telephone
	Hollywood MAICO HEARING SERV	Pacific Telephone
	Hollywood MEDICAL CENTER BUILDING	Pacific Telephone
	Hollywood MEDICAL CENTER DOCTORS EXCH	Pacific Telephone
	Hollywood Medical Center Physical Therapy	Pacific Telephone
	Hollywood V I PS	Pacific Telephone
	Hutter Chas G MD	Pacific Telephone
	Jadeson Walter J RPT Hollywood Medical Center Physical Therapy	Pacific Telephone
	Jones Austin S MD	Pacific Telephone
Jones Howard V Dr dntst	Pacific Telephone	
1962	A B C Nurses	Pacific Telephone
	Abdulian H Jack MD	Pacific Telephone
	Allison Ray L MD	Pacific Telephone
	Armstrong Wm F MD	Pacific Telephone
	Bacon Saml K MD	Pacific Telephone
	Bantz Richard E DDS	Pacific Telephone
	Bisharat Emile H MD	Pacific Telephone
	Boyd E Forrest Jr MD obstetrics & gynecology	Pacific Telephone

FINDINGS

<u>Year</u>	<u>Uses</u>	<u>Source</u>
1962	Catizone Roy J MD	Pacific Telephone
	Catizone Roy J MD	Pacific Telephone
	Central Enterprises Inc	Pacific Telephone
	Cerini Fred V MD	Pacific Telephone
	Clinical Lab	Pacific Telephone
	Cobb Edwin MD	Pacific Telephone
	Cooper Boyd MD	Pacific Telephone
	Cotton Bert H MD	Pacific Telephone
	Crisp Geo O MD	Pacific Telephone
	Davis F E MD Clinical Lab	Pacific Telephone
	Dinsmore W Arthur MD	Pacific Telephone
	Edelbrock Harold H MD	Pacific Telephone
	Elerding Geo W MD	Pacific Telephone
	Erickson A John MD	Pacific Telephone
	L A Ofc	Pacific Telephone
	Evangelatos Wm D MD	Pacific Telephone
	Ferrin John W MD	Pacific Telephone
	Flieg Walter A MD	Pacific Telephone
	Fortmann Danl J MD	Pacific Telephone
	Gaspar John L MD	Pacific Telephone
	Gentile Luigi MD	Pacific Telephone
	Golden Robt F MD	Pacific Telephone
	Gregory Geo MD	Pacific Telephone
	Hoffman Walter D MD	Pacific Telephone
	Hofmann Walter D MD	Pacific Telephone
	Hollywood MAICO HEARING SERV	Pacific Telephone
	Hollywood Medical Center Physical Therapy	Pacific Telephone
	Hutter Chas G MD	Pacific Telephone
	Jadeson Walter J Hollywood Medical Center Physical Therapy	Pacific Telephone
	Jones Austin S MD	Pacific Telephone
	Jones Howard V Dr dntst	Pacific Telephone
	Jones S Austin MD	Pacific Telephone
	Knox Stuart C MD	Pacific Telephone
	Krahulik Emil J MD	Pacific Telephone
	Kramer Norbert E MD	Pacific Telephone
	Kramer Norbert E MD	Pacific Telephone
	Landers Clyde H MD	Pacific Telephone

FINDINGS

<u>Year</u>	<u>Uses</u>	<u>Source</u>
1962	LESCH RICHARD C	Pacific Telephone
	Lindley Lucius R MD	Pacific Telephone
	Lusk Harry A MD	Pacific Telephone
	Lusk Harry A MD	Pacific Telephone
	MAICO Hollywood HEARING SERV	Pacific Telephone
	Manasian Partev MD	Pacific Telephone
	Mason Richard A MD	Pacific Telephone
	L A Ofc	Pacific Telephone
	Mc Evoy Leonard L oral surg	Pacific Telephone
	Mebane John C MD	Pacific Telephone
	Mellor Wendell J MD	Pacific Telephone
	Michels Arthur G MD	Pacific Telephone
	Mihan Richard Dr dermatology	Pacific Telephone
	Moriarty John D MD	Pacific Telephone
	Moss Abner J MD	Pacific Telephone
	Munk J MD	Pacific Telephone
	Natl Serv Directory Co	Pacific Telephone
	Neil Wm D Jr Dr dntst	Pacific Telephone
	Newell Gordon A MD	Pacific Telephone
	Noyes F La Grand MD	Pacific Telephone
	Page Theo L Dr	Pacific Telephone
	Parker Elizabeth B MD	Pacific Telephone
	Penido John R F MD	Pacific Telephone
	Perry John Wm MD	Pacific Telephone
	Physical Therapy Hollywood Medical Center	Pacific Telephone
	Powell Tracy O MD	Pacific Telephone
	Publicity Corp of America	Pacific Telephone
	Ruh Francis A DDS	Pacific Telephone
	Scott Robt F MD	Pacific Telephone
	Sybrandy Dirk MD	Pacific Telephone
	Tandowsky Ralph M Dr	Pacific Telephone
	Tashma Albert MD	Pacific Telephone
	Thompson Benbow MD	Pacific Telephone
	Thompson Wm Benbow MD	Pacific Telephone
	Thompson Wm Benbow Jr MD	Pacific Telephone
	Wahl J Wm MD	Pacific Telephone
	Waller Lorenz M MD	Pacific Telephone
	Walter Fred W Dr	Pacific Telephone

FINDINGS

<u>Year</u>	<u>Uses</u>	<u>Source</u>
1962	Welden Robt C MD	Pacific Telephone
	Whitsett John W MD	Pacific Telephone
	Woltmann Geo R MD	Pacific Telephone
	Zeavin Irvin MD	Pacific Telephone
	Zeiler Karl B DMD	Pacific Telephone
	Zelechower Richard D MD	Pacific Telephone

HOLLYWOOD BLVD

6706 HOLLYWOOD BLVD

<u>Year</u>	<u>Uses</u>	<u>Source</u>
2000	XXXX	Haines & Company
1981	ERNESTO S PIZZA HOUSE	Pacific Telephone
1962	Dine Harry Mens Wear	Pacific Telephone
1958	Dine Harry Mens Wear	Pacific Telephone
1951	Hollywd Dine Harry Mens Wear	Pacific Telephone & Telegraph Co.
1942	Dine Harry Kathleen mens furngs	Los Angeles Directory Co.
1937	BRAND Louis Bertha mens furngs	Los Angeles Directory Co.
1933	Willys Hosiery Co Wm and Max Mondshind	Los Angeles Directory Co.
	Goulds Inc Ltd John Brand pres mens clo	Los Angeles Directory Co.
1929	Zalk Louis S Sarah H womens clo	Los Angeles Directory Co.

6708 HOLLYWOOD BLVD

<u>Year</u>	<u>Uses</u>	<u>Source</u>
2006	LICKITY SPLIT CAFE	Haines Company, Inc.
1929	EGYPTIAN Theatre West Coast Theatres	Los Angeles Directory Co.
1924	SEE Milton br mgr F Sule One Co r	Los Angeles Directory Co.
	Haplp Dap rugs	Los Angeles Directory Co.
	GRAUMANS HOLLYWOOD EGYPTIAN THEATRE Sam Myers Mgr	Los Angeles Directory Co.
	CLARK Francis S confy	Los Angeles Directory Co.
	Hollywood Branch Graumans Egyptino Court	Los Angeles Directory Co.
	Crouch Harry B jeweler	Los Angeles Directory Co.

6710 HOLLYWOOD BLVD

<u>Year</u>	<u>Uses</u>	<u>Source</u>
2000	XXXX	Haines & Company

FINDINGS

6711 HOLLYWOOD BLVD

<u>Year</u>	<u>Uses</u>	<u>Source</u>
2009	GREAT PLAINS APPAREL INC	Cole Information Services
	FASHIONS R F	Cole Information Services
2006	FASHIONS RF	Haines Company, Inc.
2004	ROCKTOWN	Cole Information Services
	MORTADHA BENHOUR	Cole Information Services
	FASHIONS R F	Cole Information Services
2000	FASHIOHS R F	Haines & Company
1999	FASHIONS R F	Cole Information Services
1994	HOLLYWOOD SUNGLASSES CO	Cole Information Services
1990	HARRY S BOUTIQUE	Pacific Bell
1986	BALAJI CREATIONS	Pacific Bell
	HARRY S BOUTIQUE	Pacific Bell
1981	PENNY LANE	Pacific Telephone
1951	Hollywd Harris Bill mens wear	Pacific Telephone & Telegraph Co.
1942	AMERICAN Boy Shop Harry Robinson Leo Schwartz boys clo	Los Angeles Directory Co.
1933	branch	Los Angeles Directory Co.
1929	Sallys Home Made Candy Co Bert Austin confr	Los Angeles Directory Co.

6712 HOLLYWOOD BLVD

<u>Year</u>	<u>Uses</u>	<u>Source</u>
2014	EGYPTIAN THEATRE	Cole Information Services
	AMERICAN CINEMATHEQUE	Cole Information Services
2009	AMERICAN CINEMATHEQUE	Cole Information Services
2006	AMER	Haines Company, Inc.
	CINEMATHEQUE	Haines Company, Inc.
2000	EGYPTIAN THEATRE	Haines & Company
	CINEMA THEQOE	Haines & Company
	AMER CINEMATHEQUE	Haines & Company
1994	UNITED ARTISTS THEATRE CIRCUIT	Cole Information Services
1990	UNITED ARTISTS THEATRE CIRCUIT INC	Pacific Bell
	EGYPTIAN THEATRE	Pacific Bell
1986	UNITED ARTISTS THEATRE CIRCUIT INC	Pacific Bell
	EGYPTIAN THEATRE	Pacific Bell
1981	UNITED ARTISTS THEATRE CIRCUIT INC	Pacific Telephone

FINDINGS

<u>Year</u>	<u>Uses</u>	<u>Source</u>
1981	EGYPTIAN THEATRE	Pacific Telephone
1951	Hollywd BI Egyptian Theatre United Artists Theatre Circuit Inc	Pacific Telephone & Telegraph Co.
1942	Graumans Egyptian Theatre Fox West Coast Theatres Inc	Los Angeles Directory Co.
1937	Graumans Egyptian Theatre Dave Fred managing dir	Los Angeles Directory Co.
1933	Egyptian Theatre	Los Angeles Directory Co.

6713 HOLLYWOOD BLVD

<u>Year</u>	<u>Uses</u>	<u>Source</u>
1937	Cassill Lettie M Uniform mfr	Los Angeles Directory Co.
	SANDERS Henry dress shop	Los Angeles Directory Co.

6714 HOLLYWOOD BLVD

<u>Year</u>	<u>Uses</u>	<u>Source</u>
2014	PIG N WHISTLE THE	Cole Information Services
	100% GREEN STEAM CLEAN CARPET CLEANI	Cole Information Services
2009	PIG N WHISTLE	Cole Information Services
	SUNSET ROOM	Cole Information Services
	1430 CAHUENGA PARTNERS LP	Cole Information Services
	STERLING STEAKHOUSE	Cole Information Services
2006	THE PIG NWHISTLE	Haines Company, Inc.
2004	PIG N WISTLE	Cole Information Services
2000	NUMERO UNO PIZZA	Haines & Company
1999	NUMERO UNO PIZZA PASTA & MORE	Cole Information Services
1994	NUMERO UNO PIZZA PASTA & MORE	Cole Information Services
1990	NUMERO UNO	Pacific Bell
1986	NUMERO UNO	Pacific Bell
1981	HOLLYWOOD FASHIONS	Pacific Telephone
1951	Hollywd Pign Whistle	Pacific Telephone & Telegraph Co.
	Hollywd Pign Whistle Candy & Pastry Shops	Pacific Telephone & Telegraph Co.
1937	Pign Whistle Corp Sidney Hoedemaker pres stores	Los Angeles Directory Co.
1929	PIGN WHISTLE CORP J H Gage Pros S Hoedemaker Gen Mgr Confectionery and Restaurant Main Store	Los Angeles Directory Co.
	JACKSON H A musician	Los Angeles Directory Co.
1924	Poste & Dunn Tom Poste W S Dunn mens furngs	Los Angeles Directory Co.

FINDINGS

6715 HOLLYWOOD BLVD

<u>Year</u>	<u>Uses</u>	<u>Source</u>
2014	CIPRIANO CUSTOM TAILORS	Cole Information Services
	METAL FLOWERS MEDIA	Cole Information Services
	MAX ZOEY	Cole Information Services
	MILTON DANIELLA AGENCY	Cole Information Services
	ANGELYNE ANGEL	Cole Information Services
2009	JENNIFER LASKEY	Cole Information Services
	ANGELYNE ANGEL	Cole Information Services
	E BARANOVA	Cole Information Services
	WORLD ENTERTAINMENT LA	Cole Information Services
	RADIANT ARTISTS	Cole Information Services
	MARJORIE SKOURAS DESIGN	Cole Information Services
	FILM FINISHING FUND INC	Cole Information Services
	CIPRIANO CUSTOM TAILORS	Cole Information Services
	CAMPOS ROSANA	Cole Information Services
	MILTON DANIELLA AGENCY	Cole Information Services
	BLUE COMMUNICATIONS	Cole Information Services
	JULIE ASHTON CASTING	Cole Information Services
	ALAILIMA PROTECTION SERVICES	Cole Information Services
	THE JULIA KOLE AGENCY	Cole Information Services
ANDREW FULLBRIGHT	Cole Information Services	
2006	BUILDING	Haines Company, Inc.
	AUSTIN AGENCY	Haines Company, Inc.
	BLACK STEEL	Haines Company, Inc.
	COMMUNICATIONS	Haines Company, Inc.
	BRAD GROSS INC	Haines Company, Inc.
	CAMPOS ROSANA	Haines Company, Inc.
	CIPRIANO CUSTOM	Haines Company, Inc.
	TAILORS	Haines Company, Inc.
	CPM CREATIVE	Haines Company, Inc.
	CREATIVE	Haines Company, Inc.
	CHILDRENS PRPRTS	Haines Company, Inc.
	DIGIDADA MEDIA	Haines Company, Inc.
	POST PRDCTNS	Haines Company, Inc.
	JACOB &KOLE	Haines Company, Inc.
	JULIA KOLE	Haines Company, Inc.
	AGENCY	Haines Company, Inc.
JULIEASHTON	Haines Company, Inc.	

FINDINGS

<u>Year</u>	<u>Uses</u>	<u>Source</u>
2006	CASTING	Haines Company, Inc.
	MILTON DANIELLA	Haines Company, Inc.
	AGENCY	Haines Company, Inc.
	JONES	Haines Company, Inc.
	ASSOCIATES LLC	Haines Company, Inc.
	PAX ORGANICA LLC	Haines Company, Inc.
	RADIANTARTISTS	Haines Company, Inc.
	VILLI CANO Vince	Haines Company, Inc.
	VILLICANO Vince	Haines Company, Inc.
	WORLD	Haines Company, Inc.
2004	ENTERTAINMENT LA	Haines Company, Inc.
	GROSS BRAD	Cole Information Services
	COSMIC SEARCH & RESCUE TEAM	Cole Information Services
	HEXAGON PRODUCTIONS	Cole Information Services
	BANDS & BRANDS	Cole Information Services
	OUTPOST BUILDING CO	Cole Information Services
	DIGIDATA	Cole Information Services
	CIPRIANO CUSTOM TAILORS	Cole Information Services
	MILTON DANIELLA AGENCY	Cole Information Services
	GARTHS CO	Cole Information Services
	BLUE COMMUNICATIONS	Cole Information Services
	DAMAGED GOODS LLC	Cole Information Services
	X TECH	Cole Information Services
	DREAMSCANNER FILM	Cole Information Services
	SGE	Cole Information Services
	STAGE 3 STUDIOS	Cole Information Services
	INTERNET ON LOCATION INC	Cole Information Services
	AUSTIN AGENCY	Cole Information Services
	CPM CREATIVE	Cole Information Services
	THE JULIA KOLE AGENCY	Cole Information Services
SETH ESKIGIAN	Cole Information Services	
2000	BUILDING	Haines & Company
	AUSTIN AGENCY THE	Haines & Company
	COSMIC SRCH & RESCUE	Haines & Company
	HERVIS ENTERTAINMENT	Haines & Company
1999	a 1/2 CIPRIANO CUSTOM TAILORS	Haines & Company
	SHINE EM UP SHOE SHINE	Cole Information Services
	SIMON PURE MUSIC	Cole Information Services

FINDINGS

<u>Year</u>	<u>Uses</u>	<u>Source</u>
1999	CIPRIANO CUSTOM TAILORS	Cole Information Services
	WARNER RICHARD	Cole Information Services
	RAUL CUSTOM TAILORS	Cole Information Services
	E BARANOVA	Cole Information Services
	COSMIC SEARCH & RESCUE TEAM	Cole Information Services
	SONIC KITCHEN	Cole Information Services
	ANDREW FULLBRIGHT	Cole Information Services
	JENNIFER LASKEY	Cole Information Services
	ANGELYNE ANGEL	Cole Information Services
1994	KILLER PIX	Cole Information Services
	NEW RENAISSANCE FILMS	Cole Information Services
	VILLACORTA, RAFAEL	Cole Information Services
	MEYER, KARL Z	Cole Information Services
	ALEXANDER PETALE PARALEGAL SVC	Cole Information Services
	SONIC KITCHEN	Cole Information Services
	CIPRIANO CUSTOM TAILORS	Cole Information Services
1990	COSMIC SEARCH & RESCUE TEAM	Cole Information Services
	BELION MANAGEMENT	Pacific Bell
	BLAZING FIRE	Pacific Bell
	BLUE RUBIN	Pacific Bell
	COSMIC SEARCH & RESCUE TEAM	Pacific Bell
	D D & ASSOCIATES	Pacific Bell
	FAUX-REAL	Pacific Bell
	HARMON KEITH DESIGN	Pacific Bell
	HOME OFFICE	Pacific Bell
	NALEWAY DEAN	Pacific Bell
	NALEWAY DEAN	Pacific Bell
	NALEWAY DEAN	Pacific Bell
	NALEWAY DEAN	Pacific Bell
	OUTPOST BUILDING	Pacific Bell
	ROCK CITY NEWS	Pacific Bell
	SCHMIDT MICHAEL COUTURE	Pacific Bell
	TRIPLE X ENTERTAINMENT	Pacific Bell
	TRUDNICH LINDA	Pacific Bell
	VILLACORTA RAPHEL	Pacific Bell
	1986	BELION MANAGEMENT
BLUE RUBIN		Pacific Bell
BOLTON P		Pacific Bell

FINDINGS

<u>Year</u>	<u>Uses</u>	<u>Source</u>
1986	CAROOMPAS CAROLE	Pacific Bell
	COSMIC SEARCH & RESCUE TEAM	Pacific Bell
	D D & ASSOCIATES	Pacific Bell
	DANIELS BURTON	Pacific Bell
	GIANT STEPS PROFESSIONAL ADVANCEMENT SERVICES	Pacific Bell
	HARRIS Z	Pacific Bell
	HUGHEY V	Pacific Bell
	JAZZ DANCE CENTER PRODUCTIONS	Pacific Bell
	MORRISON MICHAEL M X JWLRY	Pacific Bell
	OUTER OFFICE	Pacific Bell
	PARDEE MARILYN	Pacific Bell
	PAT ASHER SESSION GUITARIST & MANDOLINIST	Pacific Bell
	PAT ASHER WORDS & MUSIC	Pacific Bell
	SHUPE DAN	Pacific Bell
	SWAN JOS	Pacific Bell
	VILLACORTA RAPHEL	Pacific Bell
	YUSEF ABDUL	Pacific Bell
1981	ADAMS MELINDA OMNIGRAPH	Pacific Telephone
	BOB MOORE PHOTOGRPHY	Pacific Telephone
	BOOK TREASURY THE	Pacific Telephone
	CAROOMPAS CAROLE	Pacific Telephone
	D D & ASSOCIATES	Pacific Telephone
	EXECUTIVE SERVICES	Pacific Telephone
	HOLLYWOOD IMAGE MODELS NEWSLETTER	Pacific Telephone
	JAZZ DANCE CENTER PRODUCTIONS	Pacific Telephone
	KINER MICHAEL OMNIGRAPH	Pacific Telephone
	MOORE BOB PHOTOGRPHY	Pacific Telephone
	MOSBY CHERYL	Pacific Telephone
	MOSBY RICHARD	Pacific Telephone
	OMNIGRAPH	Pacific Telephone
	PHILLIPS JONATHAN N	Pacific Telephone
	SONIC TRONICS AUDIO ELCTMCS	Pacific Telephone
	TENANT S RIGHTS SURVIVAL GUIDE	Pacific Telephone
	VILLACORTA RAFAEL	Pacific Telephone
1965	ARCHER MEDICAL AGENCY	Pacific Telephone
	PETERSON DANOLD A TERMTE CONTRL	Pacific Telephone

FINDINGS

<u>Year</u>	<u>Uses</u>	<u>Source</u>
1965	PETERSON TERMITE CONTROL	Pacific Telephone
1962	ETERSON DANOLI A TERMTE CONTRL F	Pacific Telephone
1958	PETERSON DANOLD A TERMTE CONTRL	Pacific Telephone
	PETERSON TERMITE CONTROL	Pacific Telephone
1954	FRANKLYN ROBT ALAN MD	R. L. Polk & Co.
	PLASTIC SURGERY INSTITUTE	R. L. Polk & Co.
1951	Hollywd Outpost Bldg	Pacific Telephone & Telegraph Co.
	Hollywd Butler Agcy Fran emplymnt	Pacific Telephone & Telegraph Co.
	Hollywd BI Terry Al Hollyhit Record Co	Pacific Telephone & Telegraph Co.
	Hollywd BI Jensen Jedd L Outpost Bldng	Pacific Telephone & Telegraph Co.
	Hollywd Outpost Bldg	Pacific Telephone & Telegraph Co.
1942	Addison Richd chemist	Los Angeles Directory Co.
	Blincoe Edw L real est	Los Angeles Directory Co.
	CARROLL Eva M scalp treatment	Los Angeles Directory Co.
	Conwell Leonora Mrs books	Los Angeles Directory Co.
	DU PONT Ewald A publicity agt	Los Angeles Directory Co.
	Gorringe Bert Lillian L real est	Los Angeles Directory Co.
	HOLLYWOOD Symphony Players	Los Angeles Directory Co.
	Hubby R Germain archt	Los Angeles Directory Co.
	KAY Carl D Rosa bldg contr	Los Angeles Directory Co.
	KELLY Madge publicity agt	Los Angeles Directory Co.
	Midstate Mfg Co A C Stearns mgr aircrft rivets	Los Angeles Directory Co.
	NATIONAL Rivet & Mfg Co A C Stearns mgr	Los Angeles Directory Co.
	Outpost Building	Los Angeles Directory Co.
	Proctor Jack Kathleen publicity agt	Los Angeles Directory Co.
	Proctor Kay publicity agt	Los Angeles Directory Co.
	SHALER Co Dalton Risley jr dist rep auto parts	Los Angeles Directory Co.
	Werner Julius Beatrice dentist	Los Angeles Directory Co.
	Wissburg Albt L lawyer	Los Angeles Directory Co.
1937	Alpha Camera Corp W C Van Brunt mgr	Los Angeles Directory Co.
	Alpha Mining Co W C Van Brunt mgr	Los Angeles Directory Co.
	Burgeleit Walter H Emma beauty shop	Los Angeles Directory Co.
	COURTNEY J Ire lawyer	Los Angeles Directory Co.
	COURTNEY T Frank lawyer	Los Angeles Directory Co.
	CRAWFORD Maidee author	Los Angeles Directory Co.

FINDINGS

<u>Year</u>	<u>Uses</u>	<u>Source</u>	
1937	DONNELLY Bertram C Lula real est	Los Angeles Directory Co.	
	FRADKIN David I Rose chiropodist	Los Angeles Directory Co.	
	GENERAL Pictures Corp H J Lally pres H S Gould V pres Albt Vack sec	Los Angeles Directory Co.	
	HARRIS J Robt archt	Los Angeles Directory Co.	
	Hobby Shops Ltd H S Vissell pres J J Russell sec treas stamps	Los Angeles Directory Co.	
	Horner Adelaide G Mrs real est	Los Angeles Directory Co.	
	Hubby R Germain archt	Los Angeles Directory Co.	
	Kuhns Margt S Mrs radio adv	Los Angeles Directory Co.	
	Lederer Francis Productions Inc R A Monter mer	Los Angeles Directory Co.	
	Liberty Hills Gold Mines Ltd R P M Davis pres	Los Angeles Directory Co.	
	Lorton Lora pub sten	Los Angeles Directory Co.	
	MARTIN & Freeear Frank Martin Irma T Freeear letter shop	Los Angeles Directory Co.	
	Outpost Building	Los Angeles Directory Co.	
	Podell Saml barber	Los Angeles Directory Co.	
	SCHROEDER Carl A office	Los Angeles Directory Co.	
	Television Productions Ltd H J Lally pres W S Bolton sec	Los Angeles Directory Co.	
	World Peace Federation Inc Francis Lederer pres	Los Angeles Directory Co.	
	1933	Baros Michl Marion leather gds	Los Angeles Directory Co.
		Burgeleit E & W Walter and Emma scalp treatment	Los Angeles Directory Co.
		COURTNEY T Frank Eliz lawyer	Los Angeles Directory Co.
Donnelly Bertram C Lulu C mgr Outpost bldg real est		Los Angeles Directory Co.	
FRADKIN David I Rose chiropodist		Los Angeles Directory Co.	
HARRIS J Robt Ila archt		Los Angeles Directory Co.	
HON Wm cartoonist		Los Angeles Directory Co.	
Horner Adelaide G Mrs real est		Los Angeles Directory Co.	
Hubby R Germain archt		Los Angeles Directory Co.	
LOWE Amandan I osteo		Los Angeles Directory Co.	
LOWE L Clark Amanda I osteo		Los Angeles Directory Co.	
Outport Building		Los Angeles Directory Co.	
Phinn C Mort shoes		Los Angeles Directory Co.	
SMITH Robt A rentals		Los Angeles Directory Co.	
Stergis Stergis M interior dec		Los Angeles Directory Co.	

FINDINGS

<u>Year</u>	<u>Uses</u>	<u>Source</u>
1933	SUPER CURLINE ALL STEAM PERMANENT WAVE SHOP Rose Bryant Jane Blaine Mgr	Los Angeles Directory Co.
1929	Burgeleit E & W Emma and Walter beauty parlor	Los Angeles Directory Co.
	Chasnoff Wilson Orchestra Harold Chasnoff Ron Wilson	Los Angeles Directory Co.
	Donnelly Bertram C office	Los Angeles Directory Co.
	Frosh & Gold Louis Frosh J E Gold tailors	Los Angeles Directory Co.
	LOWE Manda I Mrs osteo	Los Angeles Directory Co.
	OGDEN Terry photog	Los Angeles Directory Co.
	Outpost Building	Los Angeles Directory Co.
	Putman Frank R optom	Los Angeles Directory Co.
	SORENSEN Alf Claudia dentist	Los Angeles Directory Co.
	Vanderhoef Newell Inc Newell Vanderhoef pres C K Corsant v pres C W Rollinson sec real est	Los Angeles Directory Co.

6716 HOLLYWOOD BLVD

<u>Year</u>	<u>Uses</u>	<u>Source</u>
1951	Hollywd Outpost Bldg	Pacific Telephone & Telegraph Co.
1924	Kellstrom Bros & Glasser O F and A B Kellstrom P H Glasser womens clo	Los Angeles Directory Co.

6717 HOLLYWOOD BLVD

<u>Year</u>	<u>Uses</u>	<u>Source</u>
2014	HOT ROCKS	Cole Information Services
2009	ROCK TOWN	Cole Information Services
	HOT ROCKS	Cole Information Services
2006	ROCKTOWN	Haines Company, Inc.
2004	OCCUPANT UNKNOWN	Cole Information Services
2000	FAMILY PANTS	Haines & Company
1999	FAMILY PANTS	Cole Information Services
	AMERICAN JEANS	Cole Information Services
1990	REESA S CAFE & DELI	Pacific Bell
1986	HOLLYWOOD STARS CAFE	Pacific Bell
1981	THE NEST COCKTL LOUNGE	Pacific Telephone
	NEST HALS	Pacific Telephone
1951	Hollywd Outpost Bldg	Pacific Telephone & Telegraph Co.
	Hollywd Taylors of Hollywd	Pacific Telephone & Telegraph Co.
1942	Flowers Inc Sidney Mills pres Leroy Bagley sec florists	Los Angeles Directory Co.

FINDINGS

<u>Year</u>	<u>Uses</u>	<u>Source</u>
1933	Katleman Maurice v pres Pacific Auto Parks Inc auto parks	Los Angeles Directory Co.
1929	Katleman Maurice Rose auto pk	Los Angeles Directory Co.

6718 HOLLYWOOD BLVD

<u>Year</u>	<u>Uses</u>	<u>Source</u>
2014	JEAN MACHINE	Cole Information Services
2009	GEAN MACHINE	Cole Information Services
	KASY ADEL	Cole Information Services
2006	JEAN MACHINE	Haines Company, Inc.
2004	OCCUPANT UNKNOWN	Cole Information Services
	FP PANTS	Cole Information Services
2000	F P PANTS	Haines & Company
1994	INTERNATIONAL ELECTRONICS	Cole Information Services
1990	INTERNATIONAL ELECTRONICS	Pacific Bell
1986	A A ALLIED	Pacific Bell
	JAMBI S SANDWICH SHOP	Pacific Bell
1981	JAMBI S	Pacific Telephone
1951	Hollywd Outpost Bldg	Pacific Telephone & Telegraph Co.
1924	HARTWELL F A CO F A Hartwell J L Olsen Mgr Real Estate Business Leases Insurance Mortgage Loans	Los Angeles Directory Co.

6719 HOLLYWOOD BLVD

<u>Year</u>	<u>Uses</u>	<u>Source</u>
2014	HOLLYWOOD NATURAL FOODS	Cole Information Services
2006	BOULEVARD	Haines Company, Inc.
	TATTOO&BODY	Haines Company, Inc.
	PIERCING	Haines Company, Inc.
	HOLLYWD NATURAL FOODS	Haines Company, Inc. Haines Company, Inc.
2004	OCCUPANT UNKNOWN	Cole Information Services
2000	HOLLYWO NATURAL FOODS	Haines & Company
1999	HOLLYWOOD NATURAL FOODS	Cole Information Services
1994	HOLLYWOOD NATURAL FOODS	Cole Information Services
1990	HOLLYWOOD NATURAL FOODS	Pacific Bell
1986	AMERICAN NATURAL FOODS	Pacific Bell
1981	AMERICAN NATURAL FOODS	Pacific Telephone
1965	HOLLYWD NATURAL FOODS	Pacific Telephone
1962	HOLLYWD NATURAL FOODS	Pacific Telephone

FINDINGS

<u>Year</u>	<u>Uses</u>	<u>Source</u>
1958	Hollywood Natural Foods	Pacific Telephone
1951	Hollywd Outpost Bldg	Pacific Telephone & Telegraph Co.
	Butler Fran Agcy emplmnt	Pacific Telephone & Telegraph Co.
	Birdsall L G Warner John E Associates scalp treatmnt	Pacific Telephone & Telegraph Co.
	Warner John E Associates scalp treatmnt	Pacific Telephone & Telegraph Co.
	Thomas Co	Pacific Telephone & Telegraph Co.
	Pek Desider P writer	Pacific Telephone & Telegraph Co.
	Hollywd Magazine	Pacific Telephone & Telegraph Co.
	McGuire Louise pub steno	Pacific Telephone & Telegraph Co.
	Harper Method of Hollywood scalp treatmnts	Pacific Telephone & Telegraph Co.
	Wilck Laura authors agt	Pacific Telephone & Telegraph Co.
	Greig Martha Studio	Pacific Telephone & Telegraph Co.
	Alan Franklyn Robt	Pacific Telephone & Telegraph Co.
	Franklin Robt Alan MD	Pacific Telephone & Telegraph Co.
	Franklyn Robt Alan MD	Pacific Telephone & Telegraph Co.
	Plastic Surgery Institute	Pacific Telephone & Telegraph Co.
	Signature Productions	Pacific Telephone & Telegraph Co.
	Royal Records	Pacific Telephone & Telegraph Co.
	Present Jack Pres Zev Corp	Pacific Telephone & Telegraph Co.
	Pres Zev Corp	Pacific Telephone & Telegraph Co.
	Zevin Harry Pres Zev Corp	Pacific Telephone & Telegraph Co.
	Ostrow Jack M CPA	Pacific Telephone & Telegraph Co.
	Hubby R Germain archt	Pacific Telephone & Telegraph Co.
	Hollyhit Record Co	Pacific Telephone & Telegraph Co.
	Addison Dick	Pacific Telephone & Telegraph Co.
	Sabia Jas J DC	Pacific Telephone & Telegraph Co.
	Food Advertising Co	Pacific Telephone & Telegraph Co.
	Perry Norma artst	Pacific Telephone & Telegraph Co.
	Summers Harry acct	Pacific Telephone & Telegraph Co.
	Besser Roy ilustratr	Pacific Telephone & Telegraph Co.
	Lobb Lois G MD	Pacific Telephone & Telegraph Co.
	Rinaldi tlrs	Pacific Telephone & Telegraph Co.
	Hollywd Hollywd Natural Foods	Pacific Telephone & Telegraph Co.
	Hollywd Natural Foods Hollywd	Pacific Telephone & Telegraph Co.
1929	DARRAGH JOHN G Oil Producing Royalties Office	Los Angeles Directory Co.

FINDINGS

<u>Year</u>	<u>Uses</u>	<u>Source</u>
1929	STERGIS & BAROS STUDIOS S M Stergis Michael Baros Mural Decorations Carved and Tooled Illuminated and Spanish Leather Chair Coverings and Screens	Los Angeles Directory Co.
1924	Ashby May drsmkr	Los Angeles Directory Co.
	DAVIES Jeannette hemstitching	Los Angeles Directory Co.
	Garbe Wm C real est	Los Angeles Directory Co.
	Heydenfeldt Nelle T Mrs pub steno	Los Angeles Directory Co.

6720 HOLLYWOOD BLVD

<u>Year</u>	<u>Uses</u>	<u>Source</u>
2014	HOLLYWOOD 21 MKT	Cole Information Services
2006	HOLLYWD 21 MKT	Haines Company, Inc.
2004	HOLLYWOOD 21 MARKET	Cole Information Services
2000	HOLLYWD 21 MARKET	Haines & Company
1999	HOLLYWOOD 21 MARKET	Cole Information Services
1994	HOLLYWOOD 21 MARKET	Cole Information Services
1990	P & N MARKET	Pacific Bell
1986	PIONEER SUPERMARKETS HOLLYWOOD	Pacific Bell
1981	PIONEER TAKE OUT CHICKEN	Pacific Telephone
1951	Hollywd Citizens Natl Trust & Savings Bank of Los Angeles Hollywd McCaddn Br	Pacific Telephone & Telegraph Co.
1933	CITIZENS NATIONAL TRUST & SAVINGS BANK THE Hollywood Mc Cadden Branch R A Britt Junior V Pres Mgr	Los Angeles Directory Co.
1929	CITIZENS NATIONAL TRUST & SAVINGS BANK THE Hollywood Mc Cadden Branch R A Britt Mgr C E Bowers Asst Mgr	Los Angeles Directory Co.
1924	CITIZENS TRUST & SAVINGS BANK Hollywood Branch N W Mc Millen Mgr	Los Angeles Directory Co.

6721 HOLLYWOOD BLVD

<u>Year</u>	<u>Uses</u>	<u>Source</u>
2009	KINO SUSHI	Cole Information Services
2006	CHINAGR	Haines Company, Inc.
2004	JOES DINER	Cole Information Services
2000	HOLLYWD EXPRESS CHINESE REST	Haines & Company
1999	HOLLYWOOD EXPRESS CHINESE RESTAURANT	Cole Information Services
1994	SILK	Cole Information Services

FINDINGS

<u>Year</u>	<u>Uses</u>	<u>Source</u>
1986	MUGI NUMBER TWO	Pacific Bell
1981	DAI SHOGUN JAPANESE INN	Pacific Telephone
1942	HOUSE of Joaquin Joaquin Gorricho Marion Sobol beauty shop	Los Angeles Directory Co.
1924	Peoples Finance and Thrift Co of Am A B Wimsett pres W E Morris v pres E D Pillsbury sec treas loans	Los Angeles Directory Co.

6723 HOLLYWOOD BLVD

<u>Year</u>	<u>Uses</u>	<u>Source</u>
2014	HOLLYWOOD HAPPYLAND	Cole Information Services
2006	HAPPYLAND	Haines Company, Inc.
	HOLLYWD	Haines Company, Inc.
2004	OCCUPANT UNKNOWN	Cole Information Services
2000	HOLLYWD HAPPYLAND	Haines & Company
1999	HOLLYWOOD HAPPYLAND	Cole Information Services
1994	INSIDE HOLLYWOOD	Cole Information Services
1990	HOLLYWOOD S BEST	Pacific Bell
	GI GI	Pacific Bell
1986	GIBBS MENSWEAR	Pacific Bell
1981	PHIL HARRIS RECORD CO	Pacific Telephone
	PHIL HARRIS RECORD CO	Pacific Telephone
	CHURCH OF SCIENTOLOGY	Pacific Telephone
	HARRIS PHIL RECORD CQ	Pacific Telephone
	HARRIS PHIL RECORD CO	Pacific Telephone
1951	Hollywd Phil Harris Record Co Harris Record Co	Pacific Telephone & Telegraph Co.
	Hollywd Harris Record Co	Pacific Telephone & Telegraph Co.
	Hollywd BI Harris Phil Harris Record Co	Pacific Telephone & Telegraph Co.
1942	Wechsler Jack B Minam books	Los Angeles Directory Co.
1937	Feiges Max minr	Los Angeles Directory Co.
1924	WILBER REALTY CO Edwin J Wilber Realtors	Los Angeles Directory Co.

6724 HOLLYWOOD BLVD

<u>Year</u>	<u>Uses</u>	<u>Source</u>
2009	SOUTHERN CAL PRMNTE MEDICAL GROUP	Cole Information Services
2004	SOUTHERN CAL PRMNTE MED GROUP	Cole Information Services
2000	HOLLYWD INN CH DORM	Haines & Company
1999	SCIENTOLOGY CHURCH OF	Cole Information Services

FINDINGS

<u>Year</u>	<u>Uses</u>	<u>Source</u>
1999	HOLLYWOOD INN CHURCH DORMITORY	Cole Information Services
1994	HOLLYWOOD INN CHURCH DORMITORY	Cole Information Services
	SCIENTOLOGY CHURCH	Cole Information Services
1990	DIANETICS	Pacific Bell
	DIANETICS CENTER OF LOS ANGELES	Pacific Bell
	PHILLIPS TOM	Pacific Bell
	SCIENTOLOGY CHURCH OF	Pacific Bell
1986	ATLANTIC-PACIFIC RENAISSANCE THEATRE	Pacific Bell
	DIANETICS	Pacific Bell
	DIANETICS CENTER OF LOS ANGELES	Pacific Bell
	MANU TUPOU	Pacific Bell
	PHILLIPS TOM	Pacific Bell
	SCIENTOLOGY CHURCH OF	Pacific Bell
	TUPOU MANU	Pacific Bell
1981	DIANETICS	Pacific Telephone
	KILBURN RAYMOND CHAS III	Pacific Telephone
	MCCRACKEN DAVID & ALICE	Pacific Telephone
	PACIFIC RENAISSANCE THEATRE CO	Pacific Telephone
	SCIENTOLOGY CHURCH OF	Pacific Telephone
	STEWART M	Pacific Telephone
1951	Hollywd Drake Hotel of Hollywd	Pacific Telephone & Telegraph Co.
	Hollywd Hollywd Drake Hotel	Pacific Telephone & Telegraph Co.
	Hollywd Hotel Hollywd Drake	Pacific Telephone & Telegraph Co.
	Hollywd Karras Sidney G acct	Pacific Telephone & Telegraph Co.
	Hollywd Morton Herman Hollywd Drake Hotel	Pacific Telephone & Telegraph Co.
1942	Aguglis Mini singer	Los Angeles Directory Co.
	Apt Louis G Stephanie	Los Angeles Directory Co.
	BECKER Katie	Los Angeles Directory Co.
	BRICE Cath	Los Angeles Directory Co.
	Carnahan Clara C	Los Angeles Directory Co.
	CARVER Beverley	Los Angeles Directory Co.
	CARVER Florence	Los Angeles Directory Co.
	CHRISTIE Howard C v pres Sou Cal Petroleum Corp	Los Angeles Directory Co.
	Christophel C J	Los Angeles Directory Co.
	Cintron Lola	Los Angeles Directory Co.

FINDINGS

<u>Year</u>	<u>Uses</u>	<u>Source</u>
1942	COHN Milton Mrs	Los Angeles Directory Co.
	DOYLE Edw L clk	Los Angeles Directory Co.
	DWYER Regina hskpr Hotel Christie	Los Angeles Directory Co.
	Filstead	Los Angeles Directory Co.
	Frans John Dora	Los Angeles Directory Co.
	Gillette Thelma sten	Los Angeles Directory Co.
	GLOVER Hazel	Los Angeles Directory Co.
	Goldworth Maurice	Los Angeles Directory Co.
	GREEN Edw	Los Angeles Directory Co.
	HARPER Leonard chauf	Los Angeles Directory Co.
	HOTEL Christie	Los Angeles Directory Co.
	IRVIN Harry C actor	Los Angeles Directory Co.
	Jose Rosalind actor	Los Angeles Directory Co.
	KNOWLES Weta radio actor	Los Angeles Directory Co.
	LANE Jas A	Los Angeles Directory Co.
	Le Roy Donald F bartndr	Los Angeles Directory Co.
	Le Roy Syndye E notary public	Los Angeles Directory Co.
	Lola Schad int dec	Los Angeles Directory Co.
	MATHESON Jeanette wid R J	Los Angeles Directory Co.
	MATHEWSON Investment Co Hotel Christie	Los Angeles Directory Co.
	Mc Cluskey Harry G	Los Angeles Directory Co.
	Mc CLUSKEY Nellie churchwkr	Los Angeles Directory Co.
	Mc Quarv A J Mrs	Los Angeles Directory Co.
	MOORE M Louise clk	Los Angeles Directory Co.
	Redden Ellen	Los Angeles Directory Co.
	REVEL Travel Service Saml Revel	Los Angeles Directory Co.
	Riskin Jacob	Los Angeles Directory Co.
	Robert Maurice	Los Angeles Directory Co.
	ROBERTS Sarah nurse	Los Angeles Directory Co.
	Rossetti Eliz M	Los Angeles Directory Co.
	Scholtz Blanche	Los Angeles Directory Co.
	Seidman Ruth slswn	Los Angeles Directory Co.
	Strong Lilly M	Los Angeles Directory Co.
	Verrill A H Mrs	Los Angeles Directory Co.
	WALKER Rose E	Los Angeles Directory Co.
	WALL Bernard J real est broker	Los Angeles Directory Co.
	WILLIAMS Bernard publsru	Los Angeles Directory Co.
	Zook Nellie	Los Angeles Directory Co.

FINDINGS

<u>Year</u>	<u>Uses</u>	<u>Source</u>
1937	BOYD Hazel sten Bank of Am	Los Angeles Directory Co.
	CHRISTIE Hotel	Los Angeles Directory Co.
	De Voe Paul slsmn Daily Variety	Los Angeles Directory Co.
	HOTEL CHRISTIE Robt J Matheson Mgr Hollywoods Haven of Hospitality	Los Angeles Directory Co.
	MATHESON Robt J Fannie J mgr Hotel Christie	Los Angeles Directory Co.
	STAFFORD Helen Palmer Stafford	Los Angeles Directory Co.
1933	DIAMOND Geo dept mgr Strasburgs of Hollywood	Los Angeles Directory Co.
	HOTEL Christie	Los Angeles Directory Co.
	JONES Orie clk Hotel Christie	Los Angeles Directory Co.
1929	Larkin Anna slswm	Los Angeles Directory Co.
	Bellman Saml cigars	Los Angeles Directory Co.
	GORTON Chas auto rentals	Los Angeles Directory Co.
	Hartoch Florence childrens wear	Los Angeles Directory Co.
	LANE Chas M Lorraine garage	Los Angeles Directory Co.
	Mc CARTHY Maurice J lawyer	Los Angeles Directory Co.
1924	Mauger Glare E pub sten	Los Angeles Directory Co.
	Alasco Robt J bellmn r	Los Angeles Directory Co.
	Birchall Georgina house kpr Hotel Christie r	Los Angeles Directory Co.
	Bracken Bert M photoplayer r	Los Angeles Directory Co.
	CHRISTIE Cyrus B creditmgr Hotel Christie r	Los Angeles Directory Co.
	CHRISTIE Richd H mgr Hotel Christie r	Los Angeles Directory Co.
	COLEMAN Chas photoplayer r	Los Angeles Directory Co.
	DAVENPORT Delbert E writer r	Los Angeles Directory Co.
	De Leon Arthur A bellmn r	Los Angeles Directory Co.
	ELLIS Tom E clk r	Los Angeles Directory Co.
	FRANKLIN Henry C artist r	Los Angeles Directory Co.
	Gassett Ruth B telep opr r	Los Angeles Directory Co.
	Harter Otto H chf clk Hotel Christie r	Los Angeles Directory Co.
	HOTEL CHRISTIE R H Christie Mgr	Los Angeles Directory Co.
	HOWARD Wm K mot pict dir r	Los Angeles Directory Co.
	Ignacio Paul L hellmn r	Los Angeles Directory Co.
	LOCKE Jeanette A telep opr r	Los Angeles Directory Co.
Mc DONALD Francis X actor r	Los Angeles Directory Co.	
Munson Byron M photoplayer r	Los Angeles Directory Co.	
Pitzman Fred L clk r	Los Angeles Directory Co.	

FINDINGS

<u>Year</u>	<u>Uses</u>	<u>Source</u>
1924	SMITH Wm E police r	Los Angeles Directory Co.
	Snowdon Ben H cigars	Los Angeles Directory Co.
	Stott Kath V r	Los Angeles Directory Co.
	TIMMOLNS Marion T telep opr r	Los Angeles Directory Co.
	TURNER Smoke photoplayer r	Los Angeles Directory Co.
	Villa Francis L bellmn r	Los Angeles Directory Co.
	Williams Lawrence A porter r	Los Angeles Directory Co.
	WYMAN Frank W night mgr Hotel Christie r	Los Angeles Directory Co.

6725 HOLLYWOOD BLVD

<u>Year</u>	<u>Uses</u>	<u>Source</u>
2000	XXXX	Haines & Company
1951	Hollywd BI Universal Barber Shop	Pacific Telephone & Telegraph Co.
1942	Pappalardo Frank Anna mus instruments	Los Angeles Directory Co.
1929	BLANCHARD Fredk T restr	Los Angeles Directory Co.
1924	OWENS Lon D real est	Los Angeles Directory Co.

6727 HOLLYWOOD BLVD

<u>Year</u>	<u>Uses</u>	<u>Source</u>
2014	HOLLYWOOD MOVIE POSTERS	Cole Information Services
	ABYSSINIA GIFTS FROM AFRICA	Cole Information Services
2009	ACTION CLASSICS	Cole Information Services
	HOLLYWOOD MOVIE POSTERS	Cole Information Services
	THE ONE	Cole Information Services
	PARLOR OF MASKS	Cole Information Services
	AS THE RECORD TURNS	Cole Information Services
	ABYSSINIA GIFTS FROM AFRICA	Cole Information Services
2006	ABYSSIN	Haines Company, Inc.
	AFRCA	Haines Company, Inc.
	AS THE RECORD	Haines Company, Inc.
	URNS	Haines Company, Inc.
	ELECTROLUX	Haines Company, Inc.
	HOLLYWD MOVIE	Haines Company, Inc.
	POSTERS	Haines Company, Inc.
	PARLOR OF MASKS	Haines Company, Inc.
	THE ONE	Haines Company, Inc.
2004	HOLLYWOOD MOVIE POSTERS	Cole Information Services
	ABYSSINIA GIFTS FROM AFRICA	Cole Information Services

FINDINGS

<u>Year</u>	<u>Uses</u>	<u>Source</u>
2004	ACTION CLASSICS	Cole Information Services
	AS THE RECORD TURNS	Cole Information Services
	ARUS ELECTROLUX LLC	Cole Information Services
	OCCUPANT UNKNOWN	Cole Information Services
2000	HOLLYWO MOVIE POSTERS	Haines & Company
	YE OLDE TIME PHOTO PARLOR SHOP	Haines & Company
	a 1/2 ACTION CLASSICS	Haines & Company
	AS THE RECORD TURNS	Haines & Company
	ELECTROLUX	Haines & Company
	ABYSSINIA GFT AFRCA	Haines & Company
1999	CHOP SUEY	Cole Information Services
	ABYSSINIA GIFTS FROM AFRICA	Cole Information Services
1994	TRY MY STYLES	Cole Information Services
	CENTRAL CITY RECORDS	Cole Information Services
	ABYSSINIA GIFTS FROM AFRICA	Cole Information Services
	BUBBLE BOUTIQUE	Cole Information Services
	JEANS O MANIA	Cole Information Services
	HOLLYWOOD MOVIE POSTERS	Cole Information Services
1990	ABYSSINIA GIFTS FROM AFRICA	Pacific Bell
1986	MOONSHINE BOUTIQUE	Pacific Bell
	AFGHAN HANDICRAFTS	Pacific Bell
1981	MOONSHINE BOUTIQUE	Pacific Telephone
1976	Thailand Gift Shop	Pacific Telephone
1951	Hollywd Parcher Barons C r	Pacific Telephone & Telegraph Co.
	Hollywd Franks Leon r	Pacific Telephone & Telegraph Co.
	Hollywd BI Sewell Iris Rentals	Pacific Telephone & Telegraph Co.
	Hollywd BI Sewell Iris Rentals	Pacific Telephone & Telegraph Co.
	Hollywd BI Lacy Madge Iris Sewell Rentals	Pacific Telephone & Telegraph Co.
	Hollywd BI Lacy Madge Iris Sewell Rentals	Pacific Telephone & Telegraph Co.
	Hollywd Lawrence & Graves stmp dlrs	Pacific Telephone & Telegraph Co.
1942	Gage Alex D stamps	Los Angeles Directory Co.
1937	HOLLYWOOD Artcrafts Ltd E P Parcher pres B C Parcher sec	Los Angeles Directory Co.
1933	STAMP STUDIO THE Willis E Mills Member APS United States and Foreign Postage Stamps Hinges Albums and Accessories Philatello Supplies	Los Angeles Directory Co.
	Roedell Mildred beauty shop	Los Angeles Directory Co.
	Parcher Ellett P Louise artists matls	Los Angeles Directory Co.
	Knowles Helen tea room	Los Angeles Directory Co.

FINDINGS

6728 HOLLYWOOD BLVD

<u>Year</u>	<u>Uses</u>	<u>Source</u>
1951	Hollywd Taub of Hollywd gift shop	Pacific Telephone & Telegraph Co.
1933	Oku Leo restr	Los Angeles Directory Co.
1929	Apolla Cafe Co Jos Tadini mgr	Los Angeles Directory Co.

6729 HOLLYWOOD BLVD

<u>Year</u>	<u>Uses</u>	<u>Source</u>
2009	STARLET	Cole Information Services
	ARTNOISE	Cole Information Services
	JUSTINS LITTLE SECRET	Cole Information Services
	STUDIO TBD	Cole Information Services
2006	THESTYUSH	Haines Company, Inc.
	GERMAN WORLD	Haines Company, Inc.
	INFLUXIS	Haines Company, Inc.
2004	/2 STARLET	Haines Company, Inc.
	BLUE UNDER	Cole Information Services
	ARTNOISE	Cole Information Services
	LINDA LAY ATELIER	Cole Information Services
2000	KEVIN MULCAHY	Cole Information Services
	OCCUPANT UNKNOWN	Cole Information Services
	AWESOME ARTNET	Haines & Company
1994	JUSTINS LITTLE SCRT	Cole Information Services
	TELEVISION TOWN	Cole Information Services
	TWIN STARS TRADING POST	Cole Information Services
	CRYSTAL REVELATIONS	Cole Information Services
1990	ALL THAT GLITTERS	Pacific Bell
1986	PARISIAN TAILOR BOUTIQUE	Pacific Bell
1981	HENDERSON RENEE	Pacific Telephone
1951	Hollywd Hartwig Displays	Pacific Telephone & Telegraph Co.
	Hollywd Parcher Thelan Photo Finishers	Pacific Telephone & Telegraph Co.
	Hollywd Bennett Robt C & Associates	Pacific Telephone & Telegraph Co.
1942	Hollywood Artcrafts Ltd B C Parcher mgr	Los Angeles Directory Co.

6730 HOLLYWOOD BLVD

<u>Year</u>	<u>Uses</u>	<u>Source</u>
1951	Hollywd Hoffert Harry Chicago Theatrical Shoe Co Inc	Pacific Telephone & Telegraph Co.
	Hollywd Chicago Theatrical Shoe Co Inc	Pacific Telephone & Telegraph Co.
1933	STRASBURGS OF HOLLYWOOD Max Strasburg Jewelers	Los Angeles Directory Co.

FINDINGS

<u>Year</u>	<u>Uses</u>	<u>Source</u>
1929	BURNETT Bros Wm Butts jr br mgr jwlr	Los Angeles Directory Co.

6731 HOLLYWOOD BLVD

<u>Year</u>	<u>Uses</u>	<u>Source</u>
2006	BICYCLES	Haines Company, Inc.
	HOLLYWDPRO	Haines Company, Inc.
2004	FAHD SOLIMAN	Cole Information Services
2000	XXXX	Haines & Company
1999	STAR SHOES	Cole Information Services
1990	HEART OF HOLLYWOOD	Pacific Bell
1986	HOLLYWOOD IMPRESSIONS	Pacific Bell
1981	SUPER SHIRTS	Pacific Telephone
1951	Hollywd Camera Center Thelans Camera Center Inc	Pacific Telephone & Telegraph Co.
	Hollywd Thelans Camera Center Inc	Pacific Telephone & Telegraph Co.
1942	Thelns Eilsen L photog supp	Los Angeles Directory Co.
1937	MILLS Willis E stamps	Los Angeles Directory Co.
	FISHER Ann beauty shop	Los Angeles Directory Co.
	Kantor Harry hat clnr	Los Angeles Directory Co.
1933	DAVIES Jeannette hemstitching	Los Angeles Directory Co.
	HUNT Patricia D wid G I circ libry	Los Angeles Directory Co.
	NICHOLAS & Frame Mrs Eliz Nicholas Mrs Rose Frame drsmkrs	Los Angeles Directory Co.
1929	DAVIS Jeannette hemstitching	Los Angeles Directory Co.
	NICHOLAS & Frame Eliz Nicholas Rose Frame dress mkrs	Los Angeles Directory Co.
	Roedel Mildred hrdrsr	Los Angeles Directory Co.
1924	Currens Svlvia Mrs oriental gds	Los Angeles Directory Co.
	Currens Arnold student r	Los Angeles Directory Co.
	Currens Earl W musician r	Los Angeles Directory Co.

6732 HOLLYWOOD BLVD

<u>Year</u>	<u>Uses</u>	<u>Source</u>
1951	Hollywd BI Gilbert F Grosslight ins	Pacific Telephone & Telegraph Co.
	Hollywd Christie Diamond Palace	Pacific Telephone & Telegraph Co.
1942	CHRISTIE Diamond Palace Gertrude J Zemansky mgr jwlr	Los Angeles Directory Co.
1937	UNION Pacific Railroad Co Hollywood Ticket Office	Los Angeles Directory Co.
1933	UNION Pacific System Hollywood Ticket Office	Los Angeles Directory Co.

FINDINGS

<u>Year</u>	<u>Uses</u>	<u>Source</u>
1924	UNION Pacific System ticket office	Los Angeles Directory Co.
	DUNN Marita G clk r	Los Angeles Directory Co.
	HARRISON Jas photoplayer r	Los Angeles Directory Co.
	Landy Geo publicity mn r	Los Angeles Directory Co.
	MAYER Isaac L slsmn Blair & Co r	Los Angeles Directory Co.
	Parsons Agnes critic Palmer Photoplay Corp r	Los Angeles Directory Co.
	Strange Max V slsmn r	Los Angeles Directory Co.

6733 HOLLYWOOD BLVD

<u>Year</u>	<u>Uses</u>	<u>Source</u>
2014	YIS SHOP	Cole Information Services
2009	YIS SHOP	Cole Information Services
2006	YISSHOP	Haines Company, Inc.
2004	CHRISTOPHER KELLY	Cole Information Services
	YIS SHOP	Cole Information Services
	YI S SHOP	Cole Information Services
2000	PICTURE POSTER CO	Haines & Company
	BLOW UP PICTRE PSTR	Haines & Company
1999	PICTURE POSTER COMPANY	Cole Information Services
	BLOW UP PICTURE POSTER COMPANY	Cole Information Services
1994	BLOW UP PICTURE POSTER CO	Cole Information Services
1990	BLOW UP PICTURE POSTER CO	Pacific Bell
	PICTURE POSTER CO	Pacific Bell
1986	BLOW UP PICTURE POSTER CO	Pacific Bell
	PICTURE POSTER CO	Pacific Bell
1981	BLOW UP PICTURE POSTER CO	Pacific Telephone
	PICTURE POSTER CO	Pacific Telephone
1951	Hollywd BI Boulevard Travel Serv	Pacific Telephone & Telegraph Co.
	Hollywd BI Greyhound Bus Lines other ticket offices	Pacific Telephone & Telegraph Co.
1942	Duggan M John tourist agcy	Los Angeles Directory Co.
1933	Duffins Travel Service Mrs Cath Duffin J M Duncan	Los Angeles Directory Co.
1929	Duffin Harry R Cath tourist agt	Los Angeles Directory Co.
	Hover Aaron H Edith real est	Los Angeles Directory Co.
1924	GILMORE John P books and staty	Los Angeles Directory Co.

FINDINGS

6734 HOLLYWOOD BLVD

<u>Year</u>	<u>Uses</u>	<u>Source</u>
1951	Hollywd Fresh Maid Nectar Bars fruit juices	Pacific Telephone & Telegraph Co.
1924	FRASER Mary confy	Los Angeles Directory Co.

6735 HOLLYWOOD BLVD

<u>Year</u>	<u>Uses</u>	<u>Source</u>
2014	SOUVENIR & SPORTS COLLECTION	Cole Information Services
	T SHIRTS R US	Cole Information Services
2009	T SHIRTS R US	Cole Information Services
2004	OCCUPANT UNKNOWN	Cole Information Services
2000	a 1/2 SHIRTS R US	Haines & Company
1999	T SHIRTS R US	Cole Information Services
1981	HOLLYWEED COMPANY	Pacific Telephone
	LA BOHEME FASHIONS	Pacific Telephone
1942	AMERICAN AIRLINES INC A R Bone Western Sales Mgr Hollis R Thompson Regional V Pres Hollywood Office	Los Angeles Directory Co.
1933	Tumarkin Isador womens clo	Los Angeles Directory Co.

6736 HOLLYWOOD BLVD

<u>Year</u>	<u>Uses</u>	<u>Source</u>
1958	CHICAGO THCATRICAL SHOE CO INC	Pacific Telephone
1951	Hollywd Aloha Hosiery	Pacific Telephone & Telegraph Co.
1942	Hoerber Wm L Celeste optom	Los Angeles Directory Co.
1937	Hoerber Wm L Celeste optom	Los Angeles Directory Co.
1933	Hoerber Wm L Celeste optom	Los Angeles Directory Co.
1929	Hoerber Wm L Celeste optom	Los Angeles Directory Co.
1924	Hoerber Wm L optom	Los Angeles Directory Co.

6737 HOLLYWOOD BLVD

<u>Year</u>	<u>Uses</u>	<u>Source</u>
2000	XXXX	Haines & Company
1981	VARIATIONS OF HOLLYWOOD	Pacific Telephone
1951	Hollywd BI Skymaster Travel Serv Inc	Pacific Telephone & Telegraph Co.
	Hollywd BI Skymaster Ltd	Pacific Telephone & Telegraph Co.
1924	Fallon Delia J millinery	Los Angeles Directory Co.

6738 HOLLYWOOD BLVD

<u>Year</u>	<u>Uses</u>	<u>Source</u>
1951	Hollywd Lymans Pipe Bowl of Hollywd	Pacific Telephone & Telegraph Co.

FINDINGS

<u>Year</u>	<u>Uses</u>	<u>Source</u>
1942	Lyman Chester F Nathalic pipes	Los Angeles Directory Co.
1937	Aronoff Nathan W cigars	Los Angeles Directory Co.
1933	Sheffield Neale A Helen cigars	Los Angeles Directory Co.

6739 HOLLYWOOD BLVD

<u>Year</u>	<u>Uses</u>	<u>Source</u>
2014	CAPITAL ROCK	Cole Information Services
2009	CAPITAL ROCK	Cole Information Services
2006	CAPITALROCK	Haines Company, Inc.
2004	CAPITAL ROCK	Cole Information Services
2000	CAPITAL ROCK	Haines & Company
1999	CAPITAL ROCK	Cole Information Services
1994	CAPITAL ROCK	Cole Information Services
1981	PARTRIDGE BOOK STORE	Pacific Telephone
1958	Western Arts Shop	Pacific Telephone
1951	Hollywd Westn Arts Shop	Pacific Telephone & Telegraph Co.
1942	WESTERN Arts Shop Louis and Isolo Farrell gift shop	Los Angeles Directory Co.
1937	Western Arts Shop Louis and Isola Ferrell	Los Angeles Directory Co.
1933	FERRELL Juniata wid A S art gds	Los Angeles Directory Co.

6741 HOLLYWOOD BLVD

<u>Year</u>	<u>Uses</u>	<u>Source</u>
2014	JUICY BURGER SHAKES & FRIES MCCADEN	Cole Information Services
	MADE IN LA	Cole Information Services
2009	MADE IN FITNESS	Cole Information Services
2006	GALLERY THE	Haines Company, Inc.
	NATURALART	Haines Company, Inc.
	EROTIC MUSEUM	Haines Company, Inc.
2000	DONS HOLLYWOOD	Haines & Company
1937	Barsch Saml Rose billiards	Los Angeles Directory Co.
1933	MAXWELL Shirley Ltd J R Bowen pres H J Norris sec treas brassiere mfrs	Los Angeles Directory Co.
1929	Kross Inc C F Kettenburg pres Mary Heath V pres Arvid Rosen sec treas sporting goods	Los Angeles Directory Co.
	OTTO Ernest E Mary tailor	Los Angeles Directory Co.

FINDINGS

6743 HOLLYWOOD BLVD

<u>Year</u>	<u>Uses</u>	<u>Source</u>
2014	HOLLYWOOD SPORTS & GIFTS	Cole Information Services
2006	GROUPING LAFINANCIAL & GIFTS HOLLYWD SPORTS HOLLYWD	Haines Company, Inc. Haines Company, Inc. Haines Company, Inc. Haines Company, Inc. Haines Company, Inc.
2000	HOLLYWD SPORTS & GIFTS	Haines & Company
1994	B DALTON BOOKSELLER	Cole Information Services
1991	B DALTON BOOKSELLER Hollywood	Pacific Bell Pacific Bell
1990	B DALTON BOOKSELLER BEVERLY HILLS BH	Pacific Bell
1986	B DALTON BOOKSELLER	Pacific Bell
1985	B DALTON BOOKSELLER DALTON B BOOKSELLER HOLLYWOOD49 8 W	Pacific Bell Pacific Bell
1965	PICKWICK BOOKSHOPS	Pacific Telephone
1962	PICKWICLC BOOKSHOP	Pacific Telephone
1951	Hollywd Pickwick Bookshop Hollywd Epstein Louis Pickwick Bookshop	Pacific Telephone & Telegraph Co. Pacific Telephone & Telegraph Co.
1942	Epstein Louis Anna G books	Los Angeles Directory Co.
1937	HOLLYWOOD Wonderland Don Da Costa pres Mrs Viola Da Costa sec childrens dresses	Los Angeles Directory Co.

6745 HOLLYWOOD BLVD

<u>Year</u>	<u>Uses</u>	<u>Source</u>
2014	STARBUCKS COFFEE	Cole Information Services
2009	STARBUCKS CORP	Cole Information Services
2006	COFFEE STARBUCKS	Haines Company, Inc. Haines Company, Inc.
2004	STARBUCKS COFFEE	Cole Information Services
1933	PEARL Erma M Mrs lunch	Los Angeles Directory Co.
1929	BRANFUIRS FUR FACTORY Lazarus Branfmuir Designers and Creators of Fine Furs	Los Angeles Directory Co.

6747 HOLLYWOOD BLVD

<u>Year</u>	<u>Uses</u>	<u>Source</u>
1951	Hollywd BI Circle Bar Hollywd	Pacific Telephone & Telegraph Co.

FINDINGS

<u>Year</u>	<u>Uses</u>	<u>Source</u>
1951	Hollywd Hollywd Circle	Pacific Telephone & Telegraph Co.
1942	Circle Bar & Cafe C B and N H Schur	Los Angeles Directory Co.
1937	Woolf Frank trunks	Los Angeles Directory Co.
1933	Everwear Luggage Shops Ltd	Los Angeles Directory Co.
1929	BRAND Rae mens clo	Los Angeles Directory Co.

6751 HOLLYWOOD BLVD

<u>Year</u>	<u>Uses</u>	<u>Source</u>
2000	XXXX	Haines & Company
1994	CROWN BOOKS	Cole Information Services
1990	CROWN BOOKS	Pacific Bell
1986	CROWN BOOKS	Pacific Bell
1981	DIAMOND JAK S RESTAURANT	Pacific Telephone
	DIAMOND JIMS RESTAURANTS	Pacific Telephone
1980	Diamond Jaks Restaurant	Pacific Telephone
	Diamond Jims Restaurants	Pacific Telephone
1975	DIAMOND JIM S RESTAURANTS	Pacific Telephone
1965	DIAMOND JIM S RESTAURANT W A-- -4 J	Pacific Telephone
1962	DIAMOND JIM S RESTAURANT	Pacific Telephone
1951	Hollywd Penney J C Co dept store	Pacific Telephone & Telegraph Co.
1933	GRAY De Ver D Cecelia optom	Los Angeles Directory Co.
	ROBERTSON COMPANY Marshall Hale Jr Pres J J Corcoran V Pres V C Bolln See Treas Department Store	Los Angeles Directory Co.
1929	ROBERTSON COMPANY Raymond H Pilson Pres R C Markley V Pres Department Store	Los Angeles Directory Co.
1924	SMITH Robt H optom	Los Angeles Directory Co.
	HAYES Rose dept mgr Robertson Co r	Los Angeles Directory Co.
	PACIFIC States Shoe Co L M Brotherton pres L Johnson sec treas	Los Angeles Directory Co.

6753 HOLLYWOOD BLVD

<u>Year</u>	<u>Uses</u>	<u>Source</u>
2014	FREDERICKS OF HOLLYWOOD	Cole Information Services
	CAMPUS HOLLYWOOD INC	Cole Information Services
	EUREKA HOLLYWOOD	Cole Information Services
2009	CHECKER CAB CO	Cole Information Services
	CHATEAU DENIM	Cole Information Services
2006	HOLLYWD	Haines Company, Inc.

FINDINGS

<u>Year</u>	<u>Uses</u>	<u>Source</u>
2006	FREDERICKSOF	Haines Company, Inc.
	HOLLYWD	Haines Company, Inc.
	118 BOARDSHOP	Haines Company, Inc.
	EUREKA	Haines Company, Inc.
	HOLLYWOOD	Haines Company, Inc.
	FREDERICKSOF	Haines Company, Inc.
2004	118 BOARDSHOP INC	Cole Information Services
	CHECKER CAB	Cole Information Services
2000	EUREKA HOLLYWOOD	Haines & Company
1999	EUREKA HOLLYWOOD	Cole Information Services
1994	SIXTY SEVEN FIFTY THREE BLDG	Cole Information Services
	ROBERT A FOSTER DDS INC	Cole Information Services
	HOLLYWD HGHLD PRTR	Cole Information Services
	YEE WILLIAM J DDS	Cole Information Services
	YORK ENTERTAINMENT	Cole Information Services
	INVENTORS VOICE	Cole Information Services
	CHECKER CAB	Cole Information Services
	HOLLYWOOD MEDICAL CTR	Cole Information Services
	THIS IS HOLLYWOOD	Cole Information Services
	INVENTION CONVENTION	Cole Information Services
	SOSA DENTAL STUDIO	Cole Information Services
	INVENTION CONNECTION	Cole Information Services
	BENJAMIN SAMBELI DDS	Cole Information Services
	LESLEY G SIMON DC	Cole Information Services
1991	CHECKER CAB	Pacific Bell
	CHECKER CAB CO	Pacific Bell
	CHECKER CAB OF WEST HOLLYWOOD	Pacific Bell
	CHECKERCABOFWEST LOS ANGELES	Pacific Bell
	WEST HOLLYWOOD CHECKER CAB	Pacific Bell
	WEST LA CHECKER CAB	Pacific Bell
	Checker Cab	Pacific Bell
	CHECKER CAB CO	Pacific Bell
	Checker Cab Co Of Los Angeles	Pacific Bell
	Checker Cab Of Santa Monica Marina Del Rey	Pacific Bell
	Checker Cab Of West Hollywood	Pacific Bell
	Checker Cab Of West LOS ANGELES	Pacific Bell
	Checker Cab Of W LOS ANGELES	Pacific Bell
	SANTA MONICA 2073394	

FINDINGS

<u>Year</u>	<u>Uses</u>	<u>Source</u>
1991	Checker Cab Of W LOS ANGELES SANTA MONICA	Pacific Bell
	Checker Metro MARINA DEL REY 8229955	Pacific Bell
	Checker Metro Cab Co MARINA DEL REY 8229955	Pacific Bell
	Checker Taxi Transit 5510556	Pacific Bell
	Checker United Cab Co	Pacific Bell
	Checker Yellow PLAYA DEL REY	Pacific Bell
	Checker Yellow Cab Co MARINA DEL REY	Pacific Bell
	Checker Yellow Cab Co 4665535	Pacific Bell
	Checker Yellow W LOS ANGELES SANTA MONICA 2073394	Pacific Bell
	Checker Yellow W LOS ANGELES SANTA MONICA	Pacific Bell
	Checker Cab Of West LOS ANGELES 2010756	Pacific Bell
	West Hollywood Checker Cab	Pacific Bell
	West LA Checker Cab	Pacific Bell
1990	LOS ANGELES CHECKER CAB CO	Pacific Bell
	LUKE FRANKLIN DDS	Pacific Bell
	MILLS SOLEDAD DDS	Pacific Bell
	NEWELL GORDON A MD	Pacific Bell
	QUAN HOWARD J DDS	Pacific Bell
	RED & WHITE CAB CO	Pacific Bell
	SIMON LESLEY G DR	Pacific Bell
	SIXTY SEVEN FIFTY THREE HOLLYWOOD BUILGING	Pacific Bell
	STAR SNACK SHOP	Pacific Bell
	SZABO TAMAS DC	Pacific Bell
	TAMAS SZABO DC	Pacific Bell
	TAMURA DANIEL DDS	Pacific Bell
	THIS IS HOLLYWOOD	Pacific Bell
	THIS IS HOLLYWOOD	Pacific Bell
	TRILOGY GROUP INC	Pacific Bell
	YEE WILLIAM J DDS	Pacific Bell
	ABRONSON WALTER E D C INC	Pacific Bell
	CHAN SIMMON DDS	Pacific Bell
	CHECKER CAB CO	Pacific Bell
	DANIEL TAMURA DDS	Pacific Bell

FINDINGS

<u>Year</u>	<u>Uses</u>	<u>Source</u>
1990	DOBRANSZKY TIBOR DDS	Pacific Bell
	DOLE WATER SYSTEMS	Pacific Bell
	DOROTHEO NOEL DMD	Pacific Bell
	E D C INC	Pacific Bell
	FOSTER ROBT A DDS A DENTAL CORP	Pacific Bell
	GORDIN ARLO DC	Pacific Bell
	GORDIN CHIROPRACTIC HEALTH CENTER	Pacific Bell
	HOLLYWOOD CENTER PROPERTIES	Pacific Bell
	HOLLYWOOD DENTAL CENTER	Pacific Bell
	ICS INTERNATL CONVENTION SERVICES	Pacific Bell
	IMMEDIATE DENTAL LAB	Pacific Bell
	INTERNATL INVENTION SERVICES	Pacific Bell
	INVENTION CONVENTION	Pacific Bell
	INVENTION SERVICES INTERNATIONAL	Pacific Bell
1986	ACHE DR	Pacific Bell
	ABRONSON WALTER E D C INC	Pacific Bell
	BANTZ RICHARD E DDS INC	Pacific Bell
	BEHAVIORAL HEALTH SERVICE	Pacific Bell
	CHAN SIMMON DDS	Pacific Bell
	COLUMBINE RECORDS	Pacific Bell
	DANIEL TAMURA DDS	Pacific Bell
	DENTAL HEALTH SERVICES INC	Pacific Bell
	DER EDISON HONG DDS	Pacific Bell
	DOBRANSZKY TIBOR DDS	Pacific Bell
	E D C INC	Pacific Bell
	FOSTER ROBT A DDS A DENTAL CORP	Pacific Bell
	GORDIN CHIROPRACTIC HEALTH CENTER	Pacific Bell
	HOLLYWOOD CENTER PROPERTIES	Pacific Bell
	HOLLYWOOD DENTAL CENTER	Pacific Bell
	HOLLYWOOD MEDICAL CENTER	Pacific Bell
	HOLLYWOOD MEDICAL CENTER PHYSICAL THERAPY	Pacific Bell
	IMMEDIATE DENTAL LAB	Pacific Bell
	JADESON WALTER J MS RPT HOLLYWOOD MEDICAL CENTER PHYSICAL THERAPY	Pacific Bell
	LUKE FRANKLIN DDS	Pacific Bell

FINDINGS

<u>Year</u>	<u>Uses</u>	<u>Source</u>
1986	MILLS SOLEDAD ZAMORA DDS	Pacific Bell
	MILLS SOLEDAD ZAMORA DDS	Pacific Bell
	NEWELL GORDON A MD INC	Pacific Bell
	PAYNE ROYAL C MD	Pacific Bell
	POSNER ARTHUR & ASSOCIATES	Pacific Bell
	QUAN HOWARD J DDS	Pacific Bell
	SHELEY N WARREN MD	Pacific Bell
	SIMON LESLEY G DR	Pacific Bell
	SZABO TAMAS DC	Pacific Bell
	TAMAS SZABO DC	Pacific Bell
	TAMURA DANIEL DDS	Pacific Bell
	THIS IS HOLLYWOOD	Pacific Bell
	TRILOGY GROUP INC	Pacific Bell
	YEE WILLIAMS J DDS	Pacific Bell
1985	HOLLYWOOD MEDICAL CENTER PHYSICAL THERAPY	Pacific Bell
	HOLLYWOOD MEDICAL CENTER PHYSICAL THERAPY	Pacific Bell
	JADESON WALTER J MS RPT	Pacific Bell
1981	PHYSICAL THERAPY HOLLYWOOD MEDICAL CENTER	Pacific Telephone
	QUAN HOWARD J DDS	Pacific Telephone
	ROBBINS MUSIC CORP	Pacific Telephone
	ROLFE G S DR DNTST	Pacific Telephone
	SEVEN ARTS TAX SERVICE	Pacific Telephone
	SHELEY N WARREN MD	Pacific Telephone
	TRANSAMERICA CORPORATION ENTERTAINMENT SERVICES	Pacific Telephone
	UNART MUSIC CORP	Pacific Telephone
	BANTZ RICHARD E DDS INC	Pacific Telephone
	BENNETT GORDON G DDS	Pacific Telephone
	BUSINESS & PLEASURE TRAVEL	Pacific Telephone
	CERINI FRED V MD A MEDICAL CORP	Pacific Telephone
	CHAN SIMNMON DDS	Pacific Telephone
	COLLIDGE SUPPLY CO INC	Pacific Telephone
	DER EDISON HONG DDS	Pacific Telephone
	DOBANSZKY TIBOR DDS	Pacific Telephone
	FADALI MONEIM A MD	Pacific Telephone
FEIST LEO INC	Pacific Telephone	
FOSTER ROBT A DDS A DENTAL CORP	Pacific Telephone	

FINDINGS

<u>Year</u>	<u>Uses</u>	<u>Source</u>
1981	DENTAL LAB	Pacific Telephone
	GORDIN ARLO DC	Pacific Telephone
	HOLLYWOOD CENTER PROPERTIES	Pacific Telephone
	HOLLYWOOD MEDICAL CENTER	Pacific Telephone
	HOLLYWOOD MEDICAL CENTER PHYSICAL THERAPY	Pacific Telephone
	JADESON WALTER J MS RPT HOLLYWOOD MEDICAL CENTER PHYSICAL THERAPY	Pacific Telephone
	JANITORS & GARDENING SERVICE	Pacific Telephone
	JEMBRA PRODUCTS	Pacific Telephone
	KLEINMAN STANLEY MD INC FACC	Pacific Telephone
	KRAHULIK EMIL J MD	Pacific Telephone
	LUKE FRANKLIN DDS	Pacific Telephone
	MILLER MUSIC CORP	Pacific Telephone
	MILLS SOLEDAD ZAMORA DDS	Pacific Telephone
	MILLS SOLEDAD ZAMORA DDS	Pacific Telephone
	ORMOND ANTHONY M MD	Pacific Telephone
	PAYNE ROYAL C MD	Pacific Telephone
	PENN MARY M DR DNTST	Pacific Telephone
	UNITED ARTISTS MUSIC CO	Pacific Telephone
	UNITED ARTISTS MUSIC CO INC	Pacific Telephone
	WATSON JOHN B MD	Pacific Telephone
	YEE WILLIAM J DDS	Pacific Telephone
1980	Hollywood Medical Center Physical Therapy	Pacific Telephone
	From Beverly Hills Telephones Cal	Pacific Telephone
	Jadeson Walter J RPT Hollywood Medical Center Physical Therapy	Pacific Telephone
1975	HOLLYWOOD MEDICAL CENTER PHYSICAL THERAPY	Pacific Telephone
	JADESON WALTER J R P THRPST HOLLYWOOD MEDICAL CENTER PHYSICAL THERAPY	Pacific Telephone
	ICO HOLLYWOOD-BEVERLY HILLS LOS ANGELES463-6807	Pacific Telephone
1967	Hadley Russel C MD	Pacific Telephone
	Sheley N Warren MD ofc	Pacific Telephone
1965	ELERDING GEO W MD	Pacific Telephone
	HOLLYWOOD MEDICAL CENTER PHYSICAL THERAPY	Pacific Telephone
	BUTTER CHAS G MD	Pacific Telephone

FINDINGS

<u>Year</u>	<u>Uses</u>	<u>Source</u>
1965	LESCH C RICHARD	Pacific Telephone
	MAICO HOLLYWOOD HEARING SERV	Pacific Telephone
1962	ELERDING GEO W MD	Pacific Telephone
	HOLLYWOOD MEDICAL CENTER PHYSICAL THERAPY	Pacific Telephone
	JADESON WALTER J HOLLYWOOD MEDICAL CENTER PHYSICAL THERAPY	Pacific Telephone
	MAICO HOLLYWOOD HEARINIS SERV	Pacific Telephone
	PHYSICAL THERAPY HOLLYWOOD MEDICAL CENTER	Pacific Telephone
	Hadley Russel C MD	Pacific Telephone
	Sheley N Warren MD ofc	Pacific Telephone
	ARMSTRONG WAS F MO	Pacific Telephone
1958	Sheley N Warren MD ofc	Pacific Telephone
	ARMSTRONG WM F MD	Pacific Telephone
	ELERDING GEO W MD	Pacific Telephone
	MAICO HOLLYWOOD HEARING SERV	Pacific Telephone
1942	stores	Los Angeles Directory Co.

6755 HOLLYWOOD BLVD

<u>Year</u>	<u>Uses</u>	<u>Source</u>
2014	PORTER NOVELLI	Cole Information Services
	KAYOKO KATSURAGI	Cole Information Services
	ACTORS EQUITY	Cole Information Services
2009	KASSFY MUSTAFA	Cole Information Services
	FLEISHMAN HILLARD INC	Cole Information Services
	AARON WALTON ENTERTAINMENT INC	Cole Information Services
	SHOES COM	Cole Information Services
	KAYOKO KATSURAGI	Cole Information Services
2006	SHOES COM	Haines Company, Inc.
2000	XXXX	Haines & Company
1999	KASSFY SPORTSWEAR	Cole Information Services
	KAYOKO KATSURAGI	Cole Information Services
1994	AMERICAN GOLDEN EAGLE	Cole Information Services
1990	AMERICAN GOLDEN EAGLE	Pacific Bell

6757 HOLLYWOOD BLVD

<u>Year</u>	<u>Uses</u>	<u>Source</u>
2006	DAYAFTER	Haines Company, Inc.
2004	DAY AFTER	Cole Information Services

FINDINGS

<u>Year</u>	<u>Uses</u>	<u>Source</u>
2000	XXXX	Haines & Company
1962	UNIVERSAL RECORDERS	Pacific Telephone
1958	UNIVERSAL RECORDERS	Pacific Telephone
1951	Universal Recorders Inc	Pacific Telephone & Telegraph Co.
	Hogan Arthur B Universal Recorders Inc	Pacific Telephone & Telegraph Co.
	Hollywd	Pacific Telephone & Telegraph Co.
1942	NEW Montmorte Caft A E Starkey J T Morgan	Los Angeles Directory Co.
1937	MILLER Saml liquors	Los Angeles Directory Co.
1929	MONTMARTRE CAFE Cafe and Dancing Catering for All Individual Lodge and Studio Location Requirements	Los Angeles Directory Co.
1924	Montmartre Cafe	Los Angeles Directory Co.

6715 3/4 HOLLYWOOD BLVD

<u>Year</u>	<u>Uses</u>	<u>Source</u>
1990	CIPRIANO CUSTOM TAILORS	Pacific Bell

6724 1/4 HOLLYWOOD BLVD

<u>Year</u>	<u>Uses</u>	<u>Source</u>
1981	LE BOUTIQUE MAGNIFIQUE	Pacific Telephone

6727 1/2 HOLLYWOOD BLVD

<u>Year</u>	<u>Uses</u>	<u>Source</u>
1986	HOLLYWOOD MOVIE POSTERS	Pacific Bell
1981	HOLLYWOOD SILVER SCREEN INC	Pacific Telephone

6727 1/4 HOLLYWOOD BLVD

<u>Year</u>	<u>Uses</u>	<u>Source</u>
1990	FARME DESIGNS	Pacific Bell

6727 3/4 HOLLYWOOD BLVD

<u>Year</u>	<u>Uses</u>	<u>Source</u>
1986	MOON GUITAR	Pacific Bell

6727 3/8 HOLLYWOOD BLVD

<u>Year</u>	<u>Uses</u>	<u>Source</u>
1990	KAFFEN NORMAN T	Pacific Bell

6727 5/8 HOLLYWOOD BLVD

<u>Year</u>	<u>Uses</u>	<u>Source</u>
1990	HOLLYWOOD MOVIE POSTERS	Pacific Bell

FINDINGS

6727 7/8 HOLLYWOOD BLVD

<u>Year</u>	<u>Uses</u>	<u>Source</u>
1990	CENTRAL CITY RECORDS	Pacific Bell

6727-378 HOLLYWOOD BLVD

<u>Year</u>	<u>Uses</u>	<u>Source</u>
1981	HOLY GHOST REPAIR SERVICE INC	Pacific Telephone

6729 1/2 HOLLYWOOD BLVD

<u>Year</u>	<u>Uses</u>	<u>Source</u>
1986	K & J JEWELRY FINDINGS	Pacific Bell
1981	K & J JEWELRY FINDINGS	Pacific Telephone

6729 1/4 HOLLYWOOD BLVD

<u>Year</u>	<u>Uses</u>	<u>Source</u>
1990	TWIN STARS TRADING POST	Pacific Bell

6729 3/4 HOLLYWOOD BLVD

<u>Year</u>	<u>Uses</u>	<u>Source</u>
1990	CRYSTAL REVELATIONS	Pacific Bell

6735 1/2 HOLLYWOOD BLVD

<u>Year</u>	<u>Uses</u>	<u>Source</u>
1990	T-SHIRTS R US	Pacific Bell

HOLLYWOOD BLVD R SAN MARINE

6721 HOLLYWOOD BLVD R SAN MARINE

<u>Year</u>	<u>Uses</u>	<u>Source</u>
1937	HORNE Elwin W aud Sou Counties Ice Co	Los Angeles Directory Co.

HOLLYWOOD BLVD R SAN MARINO

6721 HOLLYWOOD BLVD R SAN MARINO

<u>Year</u>	<u>Uses</u>	<u>Source</u>
1937	HORNE I Sherman pet shop	Los Angeles Directory Co.

HOOLYWOOD BLVD

6715 HOOLYWOOD BLVD

<u>Year</u>	<u>Uses</u>	<u>Source</u>
1990	SONIC KITCHEN	Pacific Bell

FINDINGS

LAS PALMAS AVE N

1610 LAS PALMAS AVE N

<u>Year</u>	<u>Uses</u>	<u>Source</u>
2000	XXXX	Haines & Company
1951	N Las Palmas Av Casey D O	Pacific Telephone & Telegraph Co.

1614 LAS PALMAS AVE N

<u>Year</u>	<u>Uses</u>	<u>Source</u>
2000	ULLMAN Shari	Haines & Company
1951	N Las Palmas Av Sullivan Charlotte r	Pacific Telephone & Telegraph Co.

1618 LAS PALMAS AVE N

<u>Year</u>	<u>Uses</u>	<u>Source</u>
2000	ULLMAN Shari	Haines & Company
	FARQUHAR DONALD	Haines & Company
	GRANT PARKING INC	Haines & Company
1951	Allaire Lee M Naturopathic Health Institute	Pacific Telephone & Telegraph Co.
	Brown Robt E Dr Naturopathic Health Institute	Pacific Telephone & Telegraph Co.
	Gregory John W Dr Naturopathic Health Institute	Pacific Telephone & Telegraph Co.
	LaVani Lorraine Dr Naturopathic Health Institute	Pacific Telephone & Telegraph Co.
	Naturopathic Health Institute	Pacific Telephone & Telegraph Co.
	N Las Palmas Baughn Alfred F atty	Pacific Telephone & Telegraph Co.
	N Las Palmas King Helen atty	Pacific Telephone & Telegraph Co.
	N Las Palmas Moller Harry L atty	Pacific Telephone & Telegraph Co.
	N Las Palmas Redwine Gwyn S atty Redwine & Redwine	Pacific Telephone & Telegraph Co.
	N Las Palmas Redwine H G atty Redwine & Redwine	Pacific Telephone & Telegraph Co.
	N Las Palmas Redwine Kent H atty Redwine & Redwine	Pacific Telephone & Telegraph Co.
	N Las Palmas Redwine & Redwine attys	Pacific Telephone & Telegraph Co.
	N Las Palmas Av Simon Harry atty	Pacific Telephone & Telegraph Co.
	N Las Palmas Vogt John A acct	Pacific Telephone & Telegraph Co.
	N Las Palmas Wellman Gretchen atty	Pacific Telephone & Telegraph Co.
	N Las Palmas Av	Pacific Telephone & Telegraph Co.

1622 LAS PALMAS AVE N

<u>Year</u>	<u>Uses</u>	<u>Source</u>
2000	SIMON Joe	Haines & Company

FINDINGS

<u>Year</u>	<u>Uses</u>	<u>Source</u>
1951	N Las Palmas Becker Fred C Mrs r	Pacific Telephone & Telegraph Co.
	N Las Palmas Schneider Ted R jwlr	Pacific Telephone & Telegraph Co.
	N Las Palmas Schneider Theo R watch reprng	Pacific Telephone & Telegraph Co.

1624 LAS PALMAS AVE N

<u>Year</u>	<u>Uses</u>	<u>Source</u>
1951	N Las Palmas Schneider Theo R r	Pacific Telephone & Telegraph Co.

1625 LAS PALMAS AVE N

<u>Year</u>	<u>Uses</u>	<u>Source</u>
1951	N Las Palmas Chiapella S E exprtr	Pacific Telephone & Telegraph Co.
	N Las Palmas	Pacific Telephone & Telegraph Co.

1626 LAS PALMAS AVE N

<u>Year</u>	<u>Uses</u>	<u>Source</u>
1951	N Las Palmas Orry Camille r	Pacific Telephone & Telegraph Co.

1627 LAS PALMAS AVE N

<u>Year</u>	<u>Uses</u>	<u>Source</u>
1951	N Las Palmas Av Trio America Productions recording	Pacific Telephone & Telegraph Co.

1631 LAS PALMAS AVE N

<u>Year</u>	<u>Uses</u>	<u>Source</u>
2000	EGYPTIAN ARENA	Haines & Company
1951	Grass J F Co Tenants	Pacific Telephone & Telegraph Co.
	N Las Palmas	Pacific Telephone & Telegraph Co.
	N Las Palmas Av Wexler Photography & Associates	Pacific Telephone & Telegraph Co.

1632 LAS PALMAS AVE N

<u>Year</u>	<u>Uses</u>	<u>Source</u>
2000	SIMON Joseph	Haines & Company

1633 LAS PALMAS AVE N

<u>Year</u>	<u>Uses</u>	<u>Source</u>
1951	N Las Palmas Uniform Specialty Shop	Pacific Telephone & Telegraph Co.
	N Las Palmas Cassill Lettie M Uniform Specialty Shop	Pacific Telephone & Telegraph Co.

FINDINGS

1635 LAS PALMAS AVE N

<u>Year</u>	<u>Uses</u>	<u>Source</u>
1951	N Las Palmas Bardlay Square Woolen Co	Pacific Telephone & Telegraph Co.
	N Las Palmas Av Barclay Inv Co	Pacific Telephone & Telegraph Co.

1637 LAS PALMAS AVE N

<u>Year</u>	<u>Uses</u>	<u>Source</u>
2000	XXXX	Haines & Company
1951	N Las Palmas La Palma Dry Clnrs	Pacific Telephone & Telegraph Co.

1638 LAS PALMAS AVE N

<u>Year</u>	<u>Uses</u>	<u>Source</u>
2000	SIMON Joseph	Haines & Company
	LES DEUX CAFES	Haines & Company
	DEUX CAFES	Haines & Company
1951	N Las Palmas Ivy House of restrnt	Pacific Telephone & Telegraph Co.
	N Las Palmas House of Ivy restrnt	Pacific Telephone & Telegraph Co.

1639 LAS PALMAS AVE N

<u>Year</u>	<u>Uses</u>	<u>Source</u>
2000	UNIVRSL NEWS AGCY	Haines & Company
1951	N Las Palmas Av Don Lee Clnrs & Tailors	Pacific Telephone & Telegraph Co.

1640 LAS PALMAS AVE N

<u>Year</u>	<u>Uses</u>	<u>Source</u>
2000	XXXX	Haines & Company

1641 LAS PALMAS AVE N

<u>Year</u>	<u>Uses</u>	<u>Source</u>
2000	XXXX	Haines & Company
1951	N Las Palmas Vans Car Shop	Pacific Telephone & Telegraph Co.

1642 LAS PALMAS AVE N

<u>Year</u>	<u>Uses</u>	<u>Source</u>
2000	PLUSH	Haines & Company
1951	N Las Palmas Baranov Alvin B atty	Pacific Telephone & Telegraph Co.
	N Las Palmas Av French Productions	Pacific Telephone & Telegraph Co.
	N Las Palmas Las Palmas Theatre	Pacific Telephone & Telegraph Co.
	N Las Palmas Av Parnell Wallace French Productions	Pacific Telephone & Telegraph Co.
	N Las Palmas Schreibman Paul P atty	Pacific Telephone & Telegraph Co.

FINDINGS

<u>Year</u>	<u>Uses</u>	<u>Source</u>
1951	N Las Palmas The Las Palmas Legitimate Theatre	Pacific Telephone & Telegraph Co.

1643 LAS PALMAS AVE N

<u>Year</u>	<u>Uses</u>	<u>Source</u>
2000	TRACTION OP	Haines & Company
1951	N Las Palmas Av Martin Pleating & Button Serv	Pacific Telephone & Telegraph Co.

1645 LAS PALMAS AVE N

<u>Year</u>	<u>Uses</u>	<u>Source</u>
2000	XXXX	Haines & Company
1951	N Las Palmas Av Berts Trunk & Luggage Serv	Pacific Telephone & Telegraph Co.

1646 LAS PALMAS AVE N

<u>Year</u>	<u>Uses</u>	<u>Source</u>
2000	MICELIS ITALN REST	Haines & Company
1951	N Las Palmas Miceli Pizza House	Pacific Telephone & Telegraph Co.

1647 LAS PALMAS AVE N

<u>Year</u>	<u>Uses</u>	<u>Source</u>
2000	LAS PALMAS BARBER	Haines & Company
1951	N Las Palmas Hollywd Lock & Cycle Co	Pacific Telephone & Telegraph Co.

1649 LAS PALMAS AVE N

<u>Year</u>	<u>Uses</u>	<u>Source</u>
2000	HOLLYWD PLACAS	Haines & Company
1951	N Las Palmas Hollywd Plumbing & Heating Co	Pacific Telephone & Telegraph Co.
	N Las Palmas Browne C Tom Hollywd Plumbng & Heating Co	Pacific Telephone & Telegraph Co.

1652 LAS PALMAS AVE N

<u>Year</u>	<u>Uses</u>	<u>Source</u>
2000	XXXX	Haines & Company

1655 LAS PALMAS AVE N

<u>Year</u>	<u>Uses</u>	<u>Source</u>
2000	XXXX	Haines & Company
1951	N Las Palmas Universal News Agcy	Pacific Telephone & Telegraph Co.

FINDINGS

MCCADDEN PL N

1607 MCCADDEN PL N

<u>Year</u>	<u>Uses</u>	<u>Source</u>
2000	XXXX	Haines & Company

1623 MCCADDEN PL N

<u>Year</u>	<u>Uses</u>	<u>Source</u>
2000	XXXX	Haines & Company

1666 MCCADDEN PL N

<u>Year</u>	<u>Uses</u>	<u>Source</u>
2000	a 1/2 INTERVISION	Haines & Company

N LAS PALMAS AV R TARZANA

1637 N LAS PALMAS AV R TARZANA

<u>Year</u>	<u>Uses</u>	<u>Source</u>
1942	Masters Edw J clo clnr	Los Angeles Directory Co.

N LAS PALMAS AVE

1613 N LAS PALMAS AVE

<u>Year</u>	<u>Uses</u>	<u>Source</u>
2004	GONZALO GARCIA	Cole Information Services

1614 N LAS PALMAS AVE

<u>Year</u>	<u>Uses</u>	<u>Source</u>
1942	PAUL Wm Lillian	Los Angeles Directory Co.
	PAUL Marion M	Los Angeles Directory Co.
	DAVIS Chas R clk	Los Angeles Directory Co.
1937	PLASCENCIA Jos auto park	Los Angeles Directory Co.
	Gretzen Geo lab	Los Angeles Directory Co.
	Gorman Anita dom	Los Angeles Directory Co.
	Dewey Geo E serv sta atdt	Los Angeles Directory Co.
1933	HARRIMAN Jeannette Mrs	Los Angeles Directory Co.
	Eves Ella wid J M	Los Angeles Directory Co.
1929	Huver Olive A cook	Los Angeles Directory Co.
	Eves Ella Mrs drsmkr	Los Angeles Directory Co.
	Harriman Janette wid F K	Los Angeles Directory Co.

FINDINGS

1617 N LAS PALMAS AVE

<u>Year</u>	<u>Uses</u>	<u>Source</u>
1942	Cotter Chas R slsmn	Los Angeles Directory Co.
	COTTER I Melissa Mrs furnrms	Los Angeles Directory Co.
	Hermano Jos actor	Los Angeles Directory Co.
	Rages Andw waiter	Los Angeles Directory Co.
	Deno Chris cook	Los Angeles Directory Co.
1937	Millsap Alinene wid C F	Los Angeles Directory Co.
	Parkhurst Anita beauty opr	Los Angeles Directory Co.
1933	SMITH Aubrey clk	Los Angeles Directory Co.
	Schmiedemann Joan Mrs	Los Angeles Directory Co.
	Kossack Jos linemn	Los Angeles Directory Co.
	Irving Ruth nurse	Los Angeles Directory Co.
	Engleman Maggie R Mrs	Los Angeles Directory Co.
	Chebul Luke jan	Los Angeles Directory Co.
	Chebul John barber	Los Angeles Directory Co.
1929	Fiorenza Alf Matilda actor	Los Angeles Directory Co.

1618 N LAS PALMAS AVE

<u>Year</u>	<u>Uses</u>	<u>Source</u>
2014	SADIE	Cole Information Services
	JJ LLC	Cole Information Services
2009	GRANT PARKING	Cole Information Services
	EGYPTIAN ARENA THEATRE GRACE PLAYERS	Cole Information Services
2006	GRANT PARKING	Haines Company, Inc.
2004	GRANT PARKING INC	Cole Information Services
1999	FARQUHAR DONALD	Cole Information Services
	GRANT PARKING INCORPORATED	Cole Information Services
1994	GRANT PARKING INC	Cole Information Services
1990	FARQUHAR DONALD	Pacific Bell
	5 STAR COMMUNICATION INC	Pacific Bell
1986	FARQUHAR DONALD	Pacific Bell
	5 STAR COMMUNICATION INC	Pacific Bell
	GRANT PARKING INC	Pacific Bell
1981	PSYCHIC CONSULTANTS LTD	Pacific Telephone
	PSYCHIC PHENOMENA U M S TV PRODUCTIONS	Pacific Telephone
	U M S TV PRODUCTIONS	Pacific Telephone
1976	Cash Emmett III	Pacific Telephone

FINDINGS

<u>Year</u>	<u>Uses</u>	<u>Source</u>
1976	Redwine Gwyn S atty Redwine & Redwine	Pacific Telephone
	Redwine & Redwine attys	Pacific Telephone
1971	Avant Garde photgrphy	Pacific Telephone
	Redwine Gwyn S atty Redwine & Redwine	Pacific Telephone
	Redwine Kent H atty Redwine & Redwine	Pacific Telephone
	Redwine & Redwine attys	Pacific Telephone
	Welbourn Robert Alden atty	Pacific Telephone
1967	Redwine Kent H atty Redwine & Redwine	Pacific Telephone
	Redwine & Redwine attys	Pacific Telephone
	Simon Harry atty	Pacific Telephone
	Technical Media Serv	Pacific Telephone
	Welbourn Robert Alden atty	Pacific Telephone
1962	Redwine Gwyn S atty Redwine & Redwine	Pacific Telephone
	Hess H Wm	Pacific Telephone
	Redwine H G atty Redwine & Redwine	Pacific Telephone
	Redwine Kent H atty Redwine & Redwine	Pacific Telephone
	Redwine & Redwine attys	Pacific Telephone
	Simon Harry atty	Pacific Telephone
1958	Simon Harry atty	Pacific Telephone
	Graphic Films Corp	Pacific Telephone
	Redwine Gwyn S atty Redwine & Redwine	Pacific Telephone
	Redwine H G atty Redwine & Redwine	Pacific Telephone
	Redwine Kent H atty Redwine & Redwine	Pacific Telephone
1942	Redwine & Redwine attys	Pacific Telephone
	Simon Harry atty	Pacific Telephone
	MOLLER Hary L lawyer	Los Angeles Directory Co.
	Redwin & Redwin D M G S H G K H	Los Angeles Directory Co.
	Redwine and R B Burns lawyers	Los Angeles Directory Co.
1937	MOLLER Harry L lawyer	Los Angeles Directory Co.
	Redwine Building	Los Angeles Directory Co.
	Redwine & Redwine H G D M G S and K H lawyers	Los Angeles Directory Co.
	Vogt John A acct	Los Angeles Directory Co.
1933	Moller Harry L lawyer	Los Angeles Directory Co.
	Redwine Building	Los Angeles Directory Co.
	Redwine & Redwine H G D M K H and G S lawyers	Los Angeles Directory Co.
1929	HAYS Geo acct	Los Angeles Directory Co.
	OTIS Alice L wid W E drsmkr	Los Angeles Directory Co.

FINDINGS

1622 N LAS PALMAS AVE

<u>Year</u>	<u>Uses</u>	<u>Source</u>
1962	Sophie hair gds	Pacific Telephone
	Schneider Ted R watch reprng	Pacific Telephone
1958	Snyder Ted R	Pacific Telephone
	Schneider Ted R watch reprng	Pacific Telephone
1942	Stack John Ruth A phys	Los Angeles Directory Co.
	Doty Estella wid H E	Los Angeles Directory Co.
1937	MILLER Lois A Mrs	Los Angeles Directory Co.
	MILLER Richd J clk	Los Angeles Directory Co.
	Pillar Eliz dom	Los Angeles Directory Co.
	Pillar Jos S br mgr Walter Hearn	Los Angeles Directory Co.
	Pillar Josephine wid Jos	Los Angeles Directory Co.
	Pillar Rose dom	Los Angeles Directory Co.
1933	HANKINS Edwin Rebecca C	Los Angeles Directory Co.
	Caponigro Anthony Josephine tailor	Los Angeles Directory Co.
1929	BENSON Jennie tchr	Los Angeles Directory Co.

1624 N LAS PALMAS AVE

<u>Year</u>	<u>Uses</u>	<u>Source</u>
1962	Schneider Theo R	Pacific Telephone
	Vermont Georgette	Pacific Telephone
1958	Schneider Theo R	Pacific Telephone
1942	Birks Sallie Mrs slsw	Los Angeles Directory Co.
1937	SCHNEIDER Geo R Margt F jwlr	Los Angeles Directory Co.
	ROCHE Angelo J lawyer	Los Angeles Directory Co.
	ROCHE Agneas wid Franklin	Los Angeles Directory Co.
1933	SCHNEIDER Geo R Margt watchmkr	Los Angeles Directory Co.
1929	SCHNEIDER Geo R Margt F watch repr r	Los Angeles Directory Co. Los Angeles Directory Co.

1625 N LAS PALMAS AVE

<u>Year</u>	<u>Uses</u>	<u>Source</u>
2014	JOLENE ADAMS	Cole Information Services
2006	EGYPTIANARENA	Haines Company, Inc.
1958	Chiapella S E	Pacific Telephone
1942	ARNOLD Robt chauf	Los Angeles Directory Co.
	Fletcher Ada P waiter	Los Angeles Directory Co.
	Higbee Gertrude slsw	Los Angeles Directory Co.
	LARSON Edith Mrs	Los Angeles Directory Co.

FINDINGS

<u>Year</u>	<u>Uses</u>	<u>Source</u>
1942	Singer Alex cook	Los Angeles Directory Co.
1937	MARTIN Jack clo clnr	Los Angeles Directory Co.
1933	Pabenito Jesus restrwkr	Los Angeles Directory Co.
	Pablico Pedro restrwkr	Los Angeles Directory Co.
	Parilli Geo restrwkr	Los Angeles Directory Co.
	PERREZ Emil restrwkr	Los Angeles Directory Co.
	Romolete Edw restrwkr	Los Angeles Directory Co.
	ROSS David	Los Angeles Directory Co.
1929	CRAIG Hulwig C Mary	Los Angeles Directory Co.

1626 N LAS PALMAS AVE

<u>Year</u>	<u>Uses</u>	<u>Source</u>
1962	Orry Camille	Pacific Telephone
1958	Orry Camille	Pacific Telephone
1942	Orry Camille Jessie	Los Angeles Directory Co.
1933	Orry Camilie Jessie	Los Angeles Directory Co.

1627 N LAS PALMAS AVE

<u>Year</u>	<u>Uses</u>	<u>Source</u>
1962	Alert Car Rental	Pacific Telephone
1958	Alert Car Rental	Pacific Telephone

1628 N LAS PALMAS AVE

<u>Year</u>	<u>Uses</u>	<u>Source</u>
1942	KURTZ Peter A Ida	Los Angeles Directory Co.
	KURTZ Edna slswn	Los Angeles Directory Co.
	Kalb Logan mech	Los Angeles Directory Co.
	Cullison Lucille wid Wm	Los Angeles Directory Co.
	MYERS Blunche wid Harry	Los Angeles Directory Co.
1937	Icide Jos Louise S welder	Los Angeles Directory Co.
	BURNS Margt Mrs masseuse	Los Angeles Directory Co.
1933	TERRY K B Mrs	Los Angeles Directory Co.
	EAGLE Kath Mrs	Los Angeles Directory Co.
	EAGLE Jas C actor	Los Angeles Directory Co.
1929	Gonyea Jos C Merle	Los Angeles Directory Co.
	Chilligard C R milkmn	Los Angeles Directory Co.
	Chellgord Carter R Blanchle	Los Angeles Directory Co.

FINDINGS

1630 N LAS PALMAS AVE

<u>Year</u>	<u>Uses</u>	<u>Source</u>
1942	Ashworth Mary wid Frank	Los Angeles Directory Co.
	BEST Jos waiter	Los Angeles Directory Co.
	BORLAND Barlowe Jane sctor	Los Angeles Directory Co.
	Redona Chas restrwkr	Los Angeles Directory Co.
1937	Kalb Logan Kath apt mgr	Los Angeles Directory Co.
	TOWNSEND Walter L Ethel clk	Los Angeles Directory Co.
1929	DAVIS Roy O Verda H electn	Los Angeles Directory Co.
	WALTERS Jos J jr Anna M photog h	Los Angeles Directory Co.

1631 N LAS PALMAS AVE

<u>Year</u>	<u>Uses</u>	<u>Source</u>
2004	EGYPTIAN ARENA	Cole Information Services
1999	EGYPTIAN ARENA	Cole Information Services
1994	EGYPTIAN ARENA	Cole Information Services
1967	Lee Loretta Lees Hair & Scalp Studio	Pacific Telephone
	Lees Hair & Scalp Studio	Pacific Telephone
1962	India Unlimited Imports	Pacific Telephone
	Lee Loretta Lees Hair & Scalp Sudio	Pacific Telephone
	Grass J F Co Tenants	Pacific Telephone
	Lees Hair & Scalp Studio	Pacific Telephone
1958	Las Palmas Discount Sales	Pacific Telephone
	India Unlimited imports	Pacific Telephone
	Grass J F Co Tenants	Pacific Telephone
	Discount Sales Las Palmas	Pacific Telephone

1632 N LAS PALMAS AVE

<u>Year</u>	<u>Uses</u>	<u>Source</u>
1994	LAS PALMAS AUTO PARK	Cole Information Services
1990	LAS PALMAS AUTO PARK	Pacific Bell
1986	LAS PALMAS AUTO PARK	Pacific Bell
1981	LAS PALMAS AUTO PARK	Pacific Telephone
1976	Las Palmas Auto Park	Pacific Telephone
1971	Las Palmas Auto Park	Pacific Telephone
1967	Las Palmas Auto Park	Pacific Telephone
1962	Las Palmas Auto Park	Pacific Telephone
1958	Las Palmas Auto Park	Pacific Telephone
1937	HENKEL Leone auto park	Los Angeles Directory Co.
1929	WALKER Pierre J phys	Los Angeles Directory Co.

FINDINGS

<u>Year</u>	<u>Uses</u>	<u>Source</u>
1929	Jaqua Lucy A wid Allen	Los Angeles Directory Co.
	Meck Clara J wid W T nurse	Los Angeles Directory Co.
	r	Los Angeles Directory Co.

1633 N LAS PALMAS AVE

<u>Year</u>	<u>Uses</u>	<u>Source</u>
1971	Capri Cleaner & Laundry	Pacific Telephone
1967	Las Palmas Laundermatic	Pacific Telephone
1962	Las Palmas Laundermatic	Pacific Telephone
1958	Las Palmas Laundermatic	Pacific Telephone
1942	Ferragamo Virginia beauty shop	Los Angeles Directory Co.
1937	HILL Dave F clk	Los Angeles Directory Co.
	HILL Louis H clk	Los Angeles Directory Co.
	Krona Alex jan	Los Angeles Directory Co.
	Para Steve restrwkr	Los Angeles Directory Co.
	Heffer Frank acct	Los Angeles Directory Co.
1933	Colstrom Frank L slsmn L B Evans	Los Angeles Directory Co.
	Marshall Arth restrwkr	Los Angeles Directory Co.
	MEYER Louis prsmn	Los Angeles Directory Co.
	Singer Gustave Valle pntr	Los Angeles Directory Co.
	Travas Norton cameramn	Los Angeles Directory Co.
1929	PAPPAS Geo Waiter	Los Angeles Directory Co.
	Singer Gustave A Valle h	Los Angeles Directory Co.

1635 N LAS PALMAS AVE

<u>Year</u>	<u>Uses</u>	<u>Source</u>
1971	BUCCANEER FILMS	Pacific Telephone
	Kirks Studio	Pacific Telephone
1967	Richter Kurt photgrphy	Pacific Telephone
	Segura Philip photorphy	Pacific Telephone
	Kirk Studio	Pacific Telephone
1962	Carter Don	Pacific Telephone
1942	Seraillian Jack K Thomasina pipes	Los Angeles Directory Co.

1636 N LAS PALMAS AVE

<u>Year</u>	<u>Uses</u>	<u>Source</u>
1942	Bergh Ida G wid W E drsmkr	Los Angeles Directory Co.
	Bergh Elna smstrs	Los Angeles Directory Co.
1937	Mc Daniel Arth S Marie slsmn	Los Angeles Directory Co.

FINDINGS

1637 N LAS PALMAS AVE

<u>Year</u>	<u>Uses</u>	<u>Source</u>
2006	LESTUDIOYOGA AND DANCE	Haines Company, Inc. Haines Company, Inc.
2004	OCCUPANT UNKNOWN	Cole Information Services
1994	THRIFTY SHOE REPAIR	Cole Information Services
1990	THRIFTY SHOE REPAIR	Pacific Bell
1986	THRIFTY SHOE REPAIR	Pacific Bell
1981	THRIFTY SHOE REPAIR	Pacific Telephone
1976	Thrifty Shoe Repair	Pacific Telephone
1971	Western Business Machines	Pacific Telephone
1967	Studio West Productions	Pacific Telephone
1962	Mad Hatter	Pacific Telephone
1958	George The Tailor Maison Georges	Pacific Telephone Pacific Telephone
1937	Masters Jacob E Emily R clo clnr	Los Angeles Directory Co.
1929	Bitterman Chas Mary beauty shop	Los Angeles Directory Co.

1638 N LAS PALMAS AVE

<u>Year</u>	<u>Uses</u>	<u>Source</u>
2014	SADIE LEE LOCKOUT SERVICE	Cole Information Services Cole Information Services
2009	PRESSE PUBLIC RELATIONS A 24 HOUR LOCKSMITH	Cole Information Services Cole Information Services
2004	PRESSE PUBLIC RELATIONS DEUX CAFES OCCUPANT UNKNOWN	Cole Information Services Cole Information Services Cole Information Services
1999	LES DEUX CAFES DEUX CAFES	Cole Information Services Cole Information Services
1990	SALINAS SALVADOR	Pacific Bell
1986	AKIZU RESTAURANT	Pacific Bell
1981	AKIZU RESTAURANT	Pacific Telephone
1976	Akis Restaurant	Pacific Telephone
1967	Fugi Sukiyaki	Pacific Telephone
1962	House of Ivy restrnt Ivy House of restrnt	Pacific Telephone Pacific Telephone
1958	House of Ivy restrnt Ivy House of restrnt	Pacific Telephone Pacific Telephone
1942	Pitts Merle Mrs waiter DICKENS Ada Mrs	Los Angeles Directory Co. Los Angeles Directory Co.

FINDINGS

<u>Year</u>	<u>Uses</u>	<u>Source</u>
1937	DAVIS Wm H gro	Los Angeles Directory Co.
	DICKENS Chas lab	Los Angeles Directory Co.
	DICKENS Ida Mrs	Los Angeles Directory Co.
1933	DAVIS Wm H gro	Los Angeles Directory Co.
	Ragland H C Babara E	Los Angeles Directory Co.

1639 N LAS PALMAS AVE

<u>Year</u>	<u>Uses</u>	<u>Source</u>
2006	UNIVRSLNEWS	Haines Company, Inc.
2004	PEACE OF MIND LE STUDIO	Cole Information Services
1999	UNIVERSAL NEWS AGENCY	Cole Information Services
1971	Loric Productions	Pacific Telephone
	REB	Pacific Telephone
	Reb Sunset International	Pacific Telephone
	Richter Kert	Pacific Telephone
1967	Thor Productions	Pacific Telephone
	Persky Milton Thor Productions	Pacific Telephone
1962	Paupers Bazaar	Pacific Telephone
1958	Dons Camera Exchange	Pacific Telephone
	Erkel Don Dons Camera Exchange	Pacific Telephone
1937	Singer Gustav A Balle liquors	Los Angeles Directory Co.
1933	OLSON Jack Hazel theatrical shoes	Los Angeles Directory Co.

1640 N LAS PALMAS AVE

<u>Year</u>	<u>Uses</u>	<u>Source</u>
1986	EL TORITOS RESTAURANT	Pacific Bell
1976	House Of Ivy	Pacific Telephone
	Galleon Room The House Of Ivy	Pacific Telephone
1971	Gallion Room	Pacific Telephone
	House Of Chili	Pacific Telephone
	Galleon Room The House Of Chili	Pacific Telephone
1933	WEAVER Harry N cigars	Los Angeles Directory Co.
1929	Cholakian Reuben cao clnrs	Los Angeles Directory Co.

1641 N LAS PALMAS AVE

<u>Year</u>	<u>Uses</u>	<u>Source</u>
2014	MARCO MARCO	Cole Information Services
2009	MARCO MARCO	Cole Information Services
2006	MARCOMARCO	Haines Company, Inc.

FINDINGS

<u>Year</u>	<u>Uses</u>	<u>Source</u>
1994	MY FRIENDS PLACE HOLLYWOOD	Cole Information Services
	MR HOLLYWOOD	Cole Information Services
1986	A-BOULEVARD T V SERVICE	Pacific Bell
1981	TV SERVICE	Pacific Telephone
	A-BOULEVARD T V SERVICE	Pacific Telephone
1976	T V Serv	Pacific Telephone
	A Boulevard TV Serv	Pacific Telephone
	A Boulevard TV Service	Pacific Telephone
1971	A Boulevard T V Serv	Pacific Telephone
	TV Serv	Pacific Telephone
1970	A-BOULEVARD TV SERVICE	Pacific Telephone
	A BLVD TV	Pacific Telephone
	A BLVD TV	Pacific Telephone
1967	TV Serv	Pacific Telephone
	A Boulevard TV Serv	Pacific Telephone
1962	Turner E Vern rl est	Pacific Telephone
	Boulevard Lock & Key Shop	Pacific Telephone
	A Boulevard Lock & Key Shop	Pacific Telephone
1942	LEE Chas restr	Los Angeles Directory Co.
1937	Kurihara Jas T restr	Los Angeles Directory Co.
1933	WALTON Ernest E restr	Los Angeles Directory Co.
1929	Hiorth Ernest Mina restr	Los Angeles Directory Co.

1642 N LAS PALMAS AVE

<u>Year</u>	<u>Uses</u>	<u>Source</u>
2009	ELEMENT LA LLC	Cole Information Services
	THE PAJA GROUP LLC	Cole Information Services
	ELEMENT HOLLYWOOD	Cole Information Services
2006	PAJA GROUP LLC	Haines Company, Inc.
	ELEMENTHOLLYWD	Haines Company, Inc.
	ELEMENT	Haines Company, Inc.
	CLUB ELEMENT	Haines Company, Inc.
	BLUE	Haines Company, Inc.
	CLUB BLUE	Haines Company, Inc.
2004	BLUE NIGHTCLUB RESTAURANT	Cole Information Services
1994	LAS PALMAS THEATRE	Cole Information Services
1990	LAS PALMAS THEATER	Pacific Bell
	LAS PALMAS THEATER	Pacific Bell

FINDINGS

<u>Year</u>	<u>Uses</u>	<u>Source</u>
1986	LAS PALMAS THEATRE ADMINISTRATIVE OFFICES	Pacific Bell
	LAS PALMAS THEATRE ADMINISTRATIVE OFFICE	Pacific Bell
	LAS PALMAS THEATRE BOX OFFICE	Pacific Bell
	THEATIX	Pacific Bell
1981	LAS PALMAS THEATRE	Pacific Telephone
	L A STAGE CO	Pacific Telephone
1976	Las Palmas Theatre The movie	Pacific Telephone
	Las Palmas Theatre	Pacific Telephone
1971	LAS PALMAS THEATER	Pacific Telephone
1967	LAS PALMAS THEATRE	Pacific Telephone
1962	LAS PALMAS THEATRE	Pacific Telephone
1958	Melton Sid M A Gazeden Productions	Pacific Telephone
	LAS PALMAS THEATRE	Pacific Telephone
1942	Troupers Inc	Los Angeles Directory Co.
1937	Mc Croskey Ulmont L Myrtle auto repr	Los Angeles Directory Co.
1933	Senator Garage C M Lane mgr	Los Angeles Directory Co.
1929	BLACK Jos Emeline auto garage	Los Angeles Directory Co.

1643 N LAS PALMAS AVE

<u>Year</u>	<u>Uses</u>	<u>Source</u>
2004	DI DEA	Cole Information Services
1994	BAROQUE BOOK STORE	Cole Information Services
1990	BAROQUE BOOK STORE	Pacific Bell
1986	BAROQUE BOOK STORE	Pacific Bell
1981	BAROQUE BOOK STORE	Pacific Telephone
1976	Baroque Book Store	Pacific Telephone
1971	Carnicelli R custm tlreg	Pacific Telephone
1958	Martin Pleating & Button Serv	Pacific Telephone
1942	GUEVARA Geo Bonnie Guevara Bros and tailors supp	Los Angeles Directory Co.
1937	Amber Henry clo clnr	Los Angeles Directory Co.
1929	HOLLYWOOD Tailring Co O J Stahl F H Spearman	Los Angeles Directory Co.

1644 N LAS PALMAS AVE

<u>Year</u>	<u>Uses</u>	<u>Source</u>
2014	TIMOTHY ANDOLINI	Cole Information Services

FINDINGS

1645 N LAS PALMAS AVE

<u>Year</u>	<u>Uses</u>	<u>Source</u>
1994	MR HOLLYWOOD	Cole Information Services
1986	RAUL CUSTOM TAILORS	Pacific Bell
1981	RAUL CUSTOM TAILORS	Pacific Telephone
1976	Raul Custom Tailors	Pacific Telephone
1971	Leather Hamlet	Pacific Telephone
	Leather Hamlet	Pacific Telephone
	Harrys Originals Leather Hamlet	Pacific Telephone
1967	Leather Hamlet	Pacific Telephone
1962	Dons Camera Exch	Pacific Telephone
1942	MYERS Harry Deborah printer	Los Angeles Directory Co.
1937	Wilhelm Raymond P Dorothy printer	Los Angeles Directory Co.
1933	WILLIAMS Lewis W Anne printer	Los Angeles Directory Co.
1929	T & M Printing Co W A and Mrs Evelyn Wood	Los Angeles Directory Co.

1646 N LAS PALMAS AVE

<u>Year</u>	<u>Uses</u>	<u>Source</u>
2014	MIKE THE LOCKSMITH	Cole Information Services
	MICELI RESTAURANT HOLLYWOOD	Cole Information Services
2009	MICELI RESTAURANT HOLLYWOOD	Cole Information Services
2006	HOLLYWD	Haines Company, Inc.
	MICEU	Haines Company, Inc.
	RESTAURANT	Haines Company, Inc.
2004	OCCUPANT UNKNOWN	Cole Information Services
1999	MICELIS ITALIAN RESTAURANT AND PIZZERIA	Cole Information Services
1995	Micelis Italian Restaurant And Pizzeria	Pacific Bell
1994	MICELIS ITALIAN RESTAURANT	Cole Information Services
1991	Micelis Italian Restaurant And Pizzeria	Pacific Bell
	Micelis Italian Restaurant And Pizzeria	Pacific Bell
	MICELI S ITALIAN RESTAURANT AND PIZZERIA	Pacific Bell
1990	MICELI S ITALIAN RESTAURANT	Pacific Bell
1986	MICELI S ITALIAN RESTAURANT	Pacific Bell
1985	Micelis Italian Restaurant And Pizzeria	Pacific Bell
	MICELI S ITALIAN RESTAURANT AND PIZZERIA	Pacific Bell
1981	MICELI S ITALIAN RESTAURANT AND PIZZERIA	Pacific Telephone

FINDINGS

<u>Year</u>	<u>Uses</u>	<u>Source</u>
1980	MICELIS ITALIAN RESTAURANT AND PIZZERIA	Pacific Telephone
1976	Hollywood	Pacific Telephone
	MICELIS PIZZA HOUSE	Pacific Telephone
1975	MICELI S PIZZA HOUSE	Pacific Telephone
	MICELIS PIZZA HOUSE	Pacific Telephone
1971	MICELIS PIZZA HOUSE	Pacific Telephone
1967	MICELIS PIZZA HOUSE	Pacific Telephone
1962	MICELIS PIZZA HOUSE	Pacific Telephone
1958	MICELIS PIZZA HOUSE	Pacific Telephone
1937	NICHOLSON Thos restr	Los Angeles Directory Co.

1647 N LAS PALMAS AVE

<u>Year</u>	<u>Uses</u>	<u>Source</u>
2004	OCCUPANT UNKNOWN	Cole Information Services
1999	LAS PALMAS BARBER SALON	Cole Information Services
1994	LAS PALMAS BARBER SALON	Cole Information Services
1990	LAS PALMAS BARBER SALON	Pacific Bell
1986	LAS PALMAS BARBER SALON	Pacific Bell
1981	LAS PALMAS BARBER SALON	Pacific Telephone
1976	Las Palmas Barber & Stylists	Pacific Telephone
1971	Las Palmas Barber & Stylists	Pacific Telephone
1967	Las Palmas Barber Shop	Pacific Telephone
1962	Las Palmas Barber Shop	Pacific Telephone
1958	Las Palmas Barber Shop	Pacific Telephone
1942	BELL Geo V Annie R locksmith	Los Angeles Directory Co.
1937	BELL Geo V Rose locksmith	Los Angeles Directory Co.
1929	HOLLYWOOD LOCK & CYCLE CO Geo V Bell Look and Key Exports Bicycles and Repairing	Los Angeles Directory Co.

1648 N LAS PALMAS AVE

<u>Year</u>	<u>Uses</u>	<u>Source</u>
1929	Collas Paul J Mildred restr	Los Angeles Directory Co.

1649 N LAS PALMAS AVE

<u>Year</u>	<u>Uses</u>	<u>Source</u>
2014	HOLLYWOOD AWARDS	Cole Information Services
2009	HOLLYWOOD PLAQUES	Cole Information Services
	HOLLYWOOD AWARDS INC	Cole Information Services
2006	HOLLYWDA	Haines Company, Inc.

FINDINGS

<u>Year</u>	<u>Uses</u>	<u>Source</u>
2004	HOLLYWOOD PLAQUES	Cole Information Services
	PAMELA ELFIN	Cole Information Services
1999	HOLLYWOOD PLAQUES	Cole Information Services
1994	AWARD MAKER	Cole Information Services
	HOLLYWOOD PLAQUES	Cole Information Services
1990	LA GALLERIA STORES INC	Pacific Bell
	HOLLYWOOD PLAQUES	Pacific Bell
1986	RAINBOW MENAGERIE	Pacific Bell
	HOLLYWOOD PLAQUES	Pacific Bell
	LA GALLERIA STORES INC	Pacific Bell
1981	A-BOULEVARD LOCK & KEY SERVICE	Pacific Telephone
1976	A Boulevard Lock & Key Service	Pacific Telephone
1971	A Boulevard Lock & Key Service	Pacific Telephone
1967	A Boulevard Lock & Key Service	Pacific Telephone
1962	Hollywood PLUMBING & HEATING CO	Pacific Telephone
1958	Hollywood Plumbing & Heating Co	Pacific Telephone
1937	Browne C Thos plmbr	Los Angeles Directory Co.
1933	Stark Albt Bertha elect contr	Los Angeles Directory Co.
1929	De Mott John W Alice plmbr	Los Angeles Directory Co.

1655 N LAS PALMAS AVE

<u>Year</u>	<u>Uses</u>	<u>Source</u>
2004	OCCUPANT UNKNOWN	Cole Information Services
1994	UNIVERSAL NEWS	Cole Information Services
1990	UNIVERSAL NEWS AGCY	Pacific Bell
1986	UNIVERSAL NEWS AGCY	Pacific Bell
1981	UNIVERSAL NEWS AGCY	Pacific Telephone
1976	UNIVERSAL NEWS AGCY	Pacific Telephone
1971	Universal News Agcy	Pacific Telephone
1967	Universal News Agcy	Pacific Telephone
1962	Universal News Agcy	Pacific Telephone
1958	Universal News Agcy	Pacific Telephone
1937	Steinberg Saml J Clarice news dlr	Los Angeles Directory Co.

1665 N LAS PALMAS AVE

<u>Year</u>	<u>Uses</u>	<u>Source</u>
1995	McInnes Geo R	Pacific Bell
	MCLNNES GEO R	Pacific Bell

FINDINGS

1680 N LAS PALMAS AVE

<u>Year</u>	<u>Uses</u>	<u>Source</u>
1942	Beaugard Otto waiter	Los Angeles Directory Co.

1685 N LAS PALMAS AVE

<u>Year</u>	<u>Uses</u>	<u>Source</u>
1937	WARNER Tena maid	Los Angeles Directory Co.

N MC CADDEN PL

1621 N MC CADDEN PL

<u>Year</u>	<u>Uses</u>	<u>Source</u>
1990	ACADEMY HOTEL	Pacific Bell

1666 N MC CADDEN PL

<u>Year</u>	<u>Uses</u>	<u>Source</u>
1986	SINA INTERNATL FORWARDERS INC	Pacific Bell
1981	CERVERA INTERNATL	Pacific Telephone

1666 1/2 N MC CADDEN PL

<u>Year</u>	<u>Uses</u>	<u>Source</u>
1990	ADCO PROPERTY MAINTENANCE & CONSTRUCTION	Pacific Bell
	ADCO ROOFING	Pacific Bell

N MCCADDEN PL

1600 N MCCADDEN PL

<u>Year</u>	<u>Uses</u>	<u>Source</u>
1962	Frances Beauty Salon	Pacific Telephone
	Hickman Lee	Pacific Telephone
	Boehn Margaret Mrs	Pacific Telephone
	Daley Sadie K	Pacific Telephone
1958	Frances Beauty Salon	Pacific Telephone
	Reed Hazel D	Pacific Telephone
1942	Durant Paul restrwkr	Los Angeles Directory Co.
	Erickson Betty wid A F	Los Angeles Directory Co.
	Erickson Carl A msgnr	Los Angeles Directory Co.
	HOLMAN Chas emp Mark C Bloome	Los Angeles Directory Co.
	JOYCE Frank pntr	Los Angeles Directory Co.
	Kimber Robt photog	Los Angeles Directory Co.

FINDINGS

<u>Year</u>	<u>Uses</u>	<u>Source</u>
1942	LITTLE Leon J Anna baker	Los Angeles Directory Co.
1937	Almada Tony Lupe car washer	Los Angeles Directory Co.
1929	Adams Stella Mrs	Los Angeles Directory Co.

1601 N MCCADDEN PL

<u>Year</u>	<u>Uses</u>	<u>Source</u>
1962	Rutherford Hotel	Pacific Telephone
1958	Rutherford Hotel	Pacific Telephone
1942	Hambartsumianz Lipari Eliz slsmn	Los Angeles Directory Co.
1937	Harvey Eug chemist F O Groch	Los Angeles Directory Co.
	Huston Dorothy Mrs	Los Angeles Directory Co.
	Harvey Chas E Dorothy tchr City Sch	Los Angeles Directory Co.
1933	Harvey Chas E tchr	Los Angeles Directory Co.

1603 N MCCADDEN PL

<u>Year</u>	<u>Uses</u>	<u>Source</u>
1942	Valison Constance restwkr	Los Angeles Directory Co.
	THOMSON Carrie tchr Pub Sch	Los Angeles Directory Co.
	Parmeter Clara M Mrs	Los Angeles Directory Co.
	Palapallatoc Thos restrwkr	Los Angeles Directory Co.
	Ousbye Adele waiter	Los Angeles Directory Co.
	DOYLE Harry mach	Los Angeles Directory Co.
	WATSON Jas sten	Los Angeles Directory Co.
1937	Parmeter Clara M wid Orin	Los Angeles Directory Co.
	THOMAS Josephine dance tchr	Los Angeles Directory Co.
	HALL Elwood R printer Lawrence Young	Los Angeles Directory Co.
	HALL Ellwood R prsmn	Los Angeles Directory Co.
	Beeler Harry artist	Los Angeles Directory Co.
	Margetts Ralph clk	Los Angeles Directory Co.
1933	GEORGE Evelyn slswn	Los Angeles Directory Co.
	DAVIS Emma B wid Emmet	Los Angeles Directory Co.
	DAVIS Dixie model	Los Angeles Directory Co.
	CASTLE Maxine sten	Los Angeles Directory Co.
1929	SCOTT Saml F restrwkr r	Los Angeles Directory Co.
	CONNOLLY Mary E wid M J	Los Angeles Directory Co.

1606 N MCCADDEN PL

<u>Year</u>	<u>Uses</u>	<u>Source</u>
1942	MARTINEZ Marietta Mrs	Los Angeles Directory Co.

FINDINGS

<u>Year</u>	<u>Uses</u>	<u>Source</u>
1937	NEALE Wm E waiter	Los Angeles Directory Co.
	Morante Micha dmnstr	Los Angeles Directory Co.
	Morante Haydee nurse	Los Angeles Directory Co.
	Morante Artemise Mrs	Los Angeles Directory Co.
	David Marie Mrs	Los Angeles Directory Co.
1933	Chaparro Esperanza O Mrs	Los Angeles Directory Co.
	Chaparro Ernest restrwkr	Los Angeles Directory Co.
	Chaparro Chas	Los Angeles Directory Co.
1929	Mac LEAN Roy D Hazel photog	Los Angeles Directory Co.

1607 N MCCADDEN PL

<u>Year</u>	<u>Uses</u>	<u>Source</u>
1976	Solomon Ben	Pacific Telephone
1971	Solomon Ben	Pacific Telephone
1967	Solomon Ben	Pacific Telephone
1962	Sullivan Fellda	Pacific Telephone
	Eberle Paul	Pacific Telephone
1958	Sullivan C A	Pacific Telephone
	Eberle Paul	Pacific Telephone
1942	HUMPHREY Randolph Edythe slsmn	Los Angeles Directory Co.
	HUMPHREY Edythe clk	Los Angeles Directory Co.
	FISHER J W Fred Ann barber	Los Angeles Directory Co.
	Cahill Howard electn	Los Angeles Directory Co.
1937	FISHER Randolph	Los Angeles Directory Co.
	FISHER Arth M	Los Angeles Directory Co.
1933	Nakamura Shoko	Los Angeles Directory Co.
1929	Thomason Angeline J wid A E h	Los Angeles Directory Co.

1608 N MCCADDEN PL

<u>Year</u>	<u>Uses</u>	<u>Source</u>
1942	Picho Jas cook	Los Angeles Directory Co.

1611 N MCCADDEN PL

<u>Year</u>	<u>Uses</u>	<u>Source</u>
1942	STEELE Jos E Florence M	Los Angeles Directory Co.
1937	Whitcomb Eliz J clk	Los Angeles Directory Co.
	Whitcomb Mary J Mrs	Los Angeles Directory Co.
1933	Whitcomb Eliz J tchr	Los Angeles Directory Co.
	Whitcomb Mary J Mrs	Los Angeles Directory Co.

FINDINGS

<u>Year</u>	<u>Uses</u>	<u>Source</u>
1929	WHITCOMB Mary J Mrs h	Los Angeles Directory Co.

1612 N MCCADDEN PL

<u>Year</u>	<u>Uses</u>	<u>Source</u>
1962	Gest Simeon Bakefi Marie Ballet Studio	Pacific Telephone
	Bekefi Maria Ballet Studio	Pacific Telephone
1958	Bekefi Maria Ballet Studio	Pacific Telephone
	Gest Simeon Bekefi Maria Ballet Studio	Pacific Telephone
1942	Feldman Arth Mar mech	Los Angeles Directory Co.
	Bellamy Carl	Los Angeles Directory Co.
1937	Haugen Anna S Mrs	Los Angeles Directory Co.
1933	Rivera Geo musician	Los Angeles Directory Co.
1929	ELLIOTT Lynn auto pk	Los Angeles Directory Co.
	Hachie Chas carp	Los Angeles Directory Co.
	NELSON Jas H pntr	Los Angeles Directory Co.

1616 N MCCADDEN PL

<u>Year</u>	<u>Uses</u>	<u>Source</u>
1942	Freed Hazel I clk	Los Angeles Directory Co.
	BIRCH Albt rook	Los Angeles Directory Co.
	FINE Bessie waiter	Los Angeles Directory Co.
	Printz Elsie Mrs	Los Angeles Directory Co.
	Silver Moe slsmn	Los Angeles Directory Co.
1937	Callucci Louis restr	Los Angeles Directory Co.
1929	STONE Jos J Margt parcel dely	Los Angeles Directory Co.

1617 N MCCADDEN PL

<u>Year</u>	<u>Uses</u>	<u>Source</u>
1942	BOYD Chas pntr	Los Angeles Directory Co.
	KELLY Lilly Mrs	Los Angeles Directory Co.
	SCHWARTZ Jos guide	Los Angeles Directory Co.
1937	ROLLINS Alice R writer	Los Angeles Directory Co.
	ROLLINS Edna smstrs	Los Angeles Directory Co.
1933	ROLLINS Alice R	Los Angeles Directory Co.
	ROLLINS Edna B smstrs	Los Angeles Directory Co.

1621 N MCCADDEN PL

<u>Year</u>	<u>Uses</u>	<u>Source</u>
1971	Martinez Humberto	Pacific Telephone
1967	Mickles Darwin	Pacific Telephone

FINDINGS

<u>Year</u>	<u>Uses</u>	<u>Source</u>
1958	Concha Geo C	Pacific Telephone
1942	Reith Edith M	Los Angeles Directory Co.
	CHRISTENSEN Maurice bartndr	Los Angeles Directory Co.
1937	Reith Edith M	Los Angeles Directory Co.
	Reith Birdie wid H T	Los Angeles Directory Co.
1933	Reith Edith	Los Angeles Directory Co.
	Reith Birdie Mrs	Los Angeles Directory Co.

1622 N MCCADDEN PL

<u>Year</u>	<u>Uses</u>	<u>Source</u>
1942	SWAN Peter W gas sta	Los Angeles Directory Co.
1937	SWAN Peter W Celia auto park	Los Angeles Directory Co.
1933	SWAN Peter W Celia gas sta	Los Angeles Directory Co.

1623 N MCCADDEN PL

<u>Year</u>	<u>Uses</u>	<u>Source</u>
1958	Mc Cadden Hawthorn	Pacific Telephone
1942	Clerbois Dena clk	Los Angeles Directory Co.
	Clerbois Leon Laura	Los Angeles Directory Co.
1937	BOYD Horace A Alice auto mech	Los Angeles Directory Co.

1625 N MCCADDEN PL

<u>Year</u>	<u>Uses</u>	<u>Source</u>
1937	Walker Josephine clk	Los Angeles Directory Co.

1627 N MCCADDEN PL

<u>Year</u>	<u>Uses</u>	<u>Source</u>
1937	Alvord Apartments	Los Angeles Directory Co.

1634 N MCCADDEN PL

<u>Year</u>	<u>Uses</u>	<u>Source</u>
1942	Trapp Chas autowkr	Los Angeles Directory Co.

1647 N MCCADDEN PL

<u>Year</u>	<u>Uses</u>	<u>Source</u>
2006	SCHOOL	Haines Company, Inc.
	HOLLYWOOD	Haines Company, Inc.
	YOUNG	Haines Company, Inc.
	MATUSOVAleksandr	Haines Company, Inc.

FINDINGS

1665 N MCCADDEN PL

<u>Year</u>	<u>Uses</u>	<u>Source</u>
1929	GOLDFARB Louis Yetta tailor	Los Angeles Directory Co.

1666 N MCCADDEN PL

<u>Year</u>	<u>Uses</u>	<u>Source</u>
2009	1430 CAHUENGA PARTNERS	Cole Information Services
1999	INTERVISION	Cole Information Services
1994	SINA INTERNATIONAL FORWARDERS	Cole Information Services
	INSPIRATION ART	Cole Information Services
1990	SINA INTERNATL FORWARDERS INC	Pacific Bell
1976	CERVERA INTERNATL	Pacific Telephone

1667 N MCCADDEN PL

<u>Year</u>	<u>Uses</u>	<u>Source</u>
1942	Binder Albt tailor	Los Angeles Directory Co.
1937	Mills Albt E Alice tailor	Los Angeles Directory Co.
	Binder Albt Gem tailor	Los Angeles Directory Co.
1933	Drojinsky Jacob Kath tailor	Los Angeles Directory Co.

1669 N MCCADDEN PL

<u>Year</u>	<u>Uses</u>	<u>Source</u>
1933	Polito & Huckstep Jos Polito H W Huckstep barbers	Los Angeles Directory Co.

W SUNSET BLVD

6751 W SUNSET BLVD

<u>Year</u>	<u>Uses</u>	<u>Source</u>
2014	DREAM GARDEN THE	Cole Information Services

6767 W SUNSET BLVD

<u>Year</u>	<u>Uses</u>	<u>Source</u>
2014	HIGHLAND CIGARETTES	Cole Information Services
	BILLIE FAIRLEY	Cole Information Services
	877	Cole Information Services
	ALL CITY GARAGE DOORS & GATES	Cole Information Services
	L & W HONGKONG EXPRESS	Cole Information Services
	HALAKA SAMIR DDS	Cole Information Services
	IPED FOOT SPA INC	Cole Information Services
	THAI MASSAGE HOUSE	Cole Information Services

FINDINGS

<u>Year</u>	<u>Uses</u>	<u>Source</u>	
2014	EL GRECO CAFE	Cole Information Services	
	BLACKBIRD DANCE COMPANY	Cole Information Services	
	HOLLYWOOD MAIL BOX ETC	Cole Information Services	
	SAINTGEORGE DENTAL CLINIC HALAKA SA	Cole Information Services	
	QUIZNOS	Cole Information Services	
	SIMPLY THE BEST	Cole Information Services	
	A GARAGE DOORS & GATES SERVICE	Cole Information Services	
	ROOFING CONTRACTORS TWENTY FOUR HOUR	Cole Information Services	
	YAMMY PIZZA	Cole Information Services	
	EDUARD MIRZAKHANYAN STATE FARM INS	Cole Information Services	
	STATE FARM INSURANCE EDUAR D MIRZAKH	Cole Information Services	
	JASON WEST	Cole Information Services	
	CAYLA SOUVANNARANGSY	Cole Information Services	
	LAURA LAMONACO	Cole Information Services	
	SHAWN TAYLOR	Cole Information Services	
	SHAHRZAD BIGONAH	Cole Information Services	
	ANNA ACOSTA	Cole Information Services	
	PROJECT MARKET MEDIA	Cole Information Services	
	2009	GARY FRENKEL	Cole Information Services
		THAI MASSAGE HOUSE	Cole Information Services
JOHN REINER		Cole Information Services	
DIANNA BRIGGS		Cole Information Services	
RHINOS INSURANCE SERVICES		Cole Information Services	
SIMPLY BEST NAIL SALON		Cole Information Services	
THE COFFEE & THE WRITER		Cole Information Services	
HONG KONG EXPRESS		Cole Information Services	
DAVCO PRINTING		Cole Information Services	
YOSHINOYA WEST INC		Cole Information Services	
HOLLYWOOD SKIN		Cole Information Services	
LA BREA CIGARETTES		Cole Information Services	
REST & RELAXATION RESORTS		Cole Information Services	
AMERICAN GRILL		Cole Information Services	
SAINT GEORGE DENTAL CLINIC		Cole Information Services	
SHIP & MORE CORP		Cole Information Services	
GREAT WALL EXPRESS		Cole Information Services	
HOLLYWOOD FIGHT CLUB		Cole Information Services	

FINDINGS

<u>Year</u>	<u>Uses</u>	<u>Source</u>
2009	OGRAPHY DANCE	Cole Information Services
	FRANCOS MAKE UP STUDIO	Cole Information Services
	QUIZNOS CLASSIC SUBS	Cole Information Services
	SHERRY BERRY FROZEN YOGURT	Cole Information Services
	HALAKA SAMIR DDS	Cole Information Services
	PROBONO LEGAL SERVICES	Cole Information Services
	SHINE CONSTRUCTION INC	Cole Information Services
	THE BEST LOCKSMITH	Cole Information Services
	MADONNA GRIME BUSINESS & ENTER	Cole Information Services
	BLAKE YOON	Cole Information Services
2004	HALAKA SAMIR DDS	Cole Information Services
	JU JITSU KATABAMI DOJO	Cole Information Services
	OPAS DJ BURGER	Cole Information Services
	HOLLYWOOD FIGHT CLUB	Cole Information Services
	JADEQ INC	Cole Information Services
	QUIZNOS CLASSIC SUB HOLLYWOOD	Cole Information Services
	BAHN NUAD THAI SCHOOL	Cole Information Services
	BNT BODY THERAPY	Cole Information Services
	PC GRAND CO	Cole Information Services
	SAINT GEORGE DENTAL CLINIC	Cole Information Services
1999	GARY FRENKEL	Cole Information Services
	GOLDBERGS FAMOUS COFFEE BAR	Cole Information Services
	JOHN REINER	Cole Information Services
	DIANNA BRIGGS	Cole Information Services
	YOSHINOYA BEEF BOWL RESTAURANT	Cole Information Services
	J & J BEEPERS	Cole Information Services
	HOLLYWOOD CUTTERS	Cole Information Services
	IRIS COLOR LABORATORY	Cole Information Services
	SIMPLY THE BEST	Cole Information Services
	MCRILEYS BAIL BONDS	Cole Information Services
	HONG KONG EXPRESS	Cole Information Services
	BLOCK H & R LOCAL OFFICES	Cole Information Services
	JACKSON HEWITT TAX SERVICE	Cole Information Services
	L A BEEPERS	Cole Information Services
	ADVANCE PAYDAY	Cole Information Services
	HALAKA SAMIR DDS	Cole Information Services
	OPA DJS BURGERS	Cole Information Services

FINDINGS

<u>Year</u>	<u>Uses</u>	<u>Source</u>
1999	ST GEORGE DENTAL CLINIC HALAKA SAMIR DDS	Cole Information Services
	BLAKE YOON	Cole Information Services
1994	WON DRAGON RESTAURANT	Cole Information Services
	ATC	Cole Information Services
	MR DELI	Cole Information Services
	R & R TAILORING	Cole Information Services
	SUNSET WORLD NEWS	Cole Information Services
	A KHOUBIAN PROPERTIES & CO	Cole Information Services
	98 CENTS & DISCOUNT STORE	Cole Information Services
	COPY PRINTING 2001	Cole Information Services
	BOTTOM LINE INSURANCE BRKRG	Cole Information Services
	SAMIR HALAKA DDS	Cole Information Services

FINDINGS

ADJOINING PROPERTY: ADDRESSES NOT IDENTIFIED IN RESEARCH SOURCE

The following Adjoining Property addresses were researched for this report, and the addresses were not identified in research source.

<u>Address Researched</u>	<u>Address Not Identified in Research Source</u>
1600 N MCCADDEN PL	2014, 2009, 2006, 2004, 2003, 2001, 2000, 1999, 1996, 1995, 1994, 1992, 1991, 1990, 1986, 1985, 1981, 1980, 1976, 1975, 1972, 1971, 1970, 1969, 1967, 1966, 1965, 1964, 1963, 1961, 1960, 1957, 1956, 1955, 1954, 1952, 1951, 1950, 1949, 1948, 1947, 1946, 1945, 1944, 1940, 1939, 1938, 1936, 1935, 1934, 1933, 1932, 1931, 1930, 1928, 1927, 1926, 1925, 1924, 1923, 1921, 1920
1601 N MCCADDEN PL	2014, 2009, 2006, 2004, 2003, 2001, 2000, 1999, 1996, 1995, 1994, 1992, 1991, 1990, 1986, 1985, 1981, 1980, 1976, 1975, 1972, 1971, 1970, 1969, 1967, 1966, 1965, 1964, 1963, 1961, 1960, 1957, 1956, 1955, 1954, 1952, 1951, 1950, 1949, 1948, 1947, 1946, 1945, 1944, 1940, 1939, 1938, 1936, 1935, 1934, 1932, 1931, 1930, 1929, 1928, 1927, 1926, 1925, 1924, 1923, 1921, 1920
1603 N MCCADDEN PL	2014, 2009, 2006, 2004, 2003, 2001, 2000, 1999, 1996, 1995, 1994, 1992, 1991, 1990, 1986, 1985, 1981, 1980, 1976, 1975, 1972, 1971, 1970, 1969, 1967, 1966, 1965, 1964, 1963, 1962, 1961, 1960, 1958, 1957, 1956, 1955, 1954, 1952, 1951, 1950, 1949, 1948, 1947, 1946, 1945, 1944, 1940, 1939, 1938, 1936, 1935, 1934, 1932, 1931, 1930, 1928, 1927, 1926, 1925, 1924, 1923, 1921, 1920
1606 N MCCADDEN PL	2014, 2009, 2006, 2004, 2003, 2001, 2000, 1999, 1996, 1995, 1994, 1992, 1991, 1990, 1986, 1985, 1981, 1980, 1976, 1975, 1972, 1971, 1970, 1969, 1967, 1966, 1965, 1964, 1963, 1962, 1961, 1960, 1958, 1957, 1956, 1955, 1954, 1952, 1951, 1950, 1949, 1948, 1947, 1946, 1945, 1944, 1940, 1939, 1938, 1936, 1935, 1934, 1932, 1931, 1930, 1928, 1927, 1926, 1925, 1924, 1923, 1921, 1920
1607 MCCADDEN PL N	2014, 2009, 2006, 2004, 2003, 2001, 1999, 1996, 1995, 1994, 1992, 1991, 1990, 1986, 1985, 1981, 1980, 1976, 1975, 1972, 1971, 1970, 1969, 1967, 1966, 1965, 1964, 1963, 1962, 1961, 1960, 1958, 1957, 1956, 1955, 1954, 1952, 1951, 1950, 1949, 1948, 1947, 1946, 1945, 1944, 1942, 1940, 1939, 1938, 1937, 1936, 1935, 1934, 1933, 1932, 1931, 1930, 1929, 1928, 1927, 1926, 1925, 1924, 1923, 1921, 1920
1607 N MCCADDEN PL	2014, 2009, 2006, 2004, 2003, 2001, 2000, 1999, 1996, 1995, 1994, 1992, 1991, 1990, 1986, 1985, 1981, 1980, 1975, 1972, 1970, 1969, 1966, 1965, 1964, 1963, 1961, 1960, 1957, 1956, 1955, 1954, 1952, 1951, 1950, 1949, 1948, 1947, 1946, 1945, 1944, 1940, 1939, 1938, 1936, 1935, 1934, 1932, 1931, 1930, 1928, 1927, 1926, 1925, 1924, 1923, 1921, 1920
1608 N MCCADDEN PL	2014, 2009, 2006, 2004, 2003, 2001, 2000, 1999, 1996, 1995, 1994, 1992, 1991, 1990, 1986, 1985, 1981, 1980, 1976, 1975, 1972, 1971, 1970, 1969, 1967, 1966, 1965, 1964, 1963, 1962, 1961, 1960, 1958, 1957, 1956, 1955, 1954, 1952, 1951, 1950, 1949, 1948, 1947, 1946, 1945, 1944, 1940, 1939, 1938, 1937, 1936, 1935, 1934, 1933, 1932, 1931, 1930, 1929, 1928, 1927, 1926, 1925, 1924, 1923, 1921, 1920
1610 LAS PALMAS AVE N	2014, 2009, 2006, 2004, 2003, 2001, 1999, 1996, 1995, 1994, 1992, 1991, 1990, 1986, 1985, 1981, 1980, 1976, 1975, 1972, 1971, 1970, 1969, 1967, 1966, 1965, 1964, 1963, 1962, 1961, 1960, 1958, 1957, 1956, 1955, 1954, 1952, 1950, 1949, 1948, 1947, 1946, 1945, 1944, 1942, 1940, 1939, 1938, 1937, 1936, 1935, 1934, 1933, 1932, 1931, 1930, 1929, 1928, 1927, 1926, 1925, 1924, 1923, 1921, 1920
1611 N MCCADDEN PL	2014, 2009, 2006, 2004, 2003, 2001, 2000, 1999, 1996, 1995, 1994, 1992, 1991, 1990, 1986, 1985, 1981, 1980, 1976, 1975, 1972, 1971, 1970, 1969, 1967, 1966, 1965, 1964, 1963, 1962, 1961, 1960, 1958, 1957, 1956, 1955, 1954, 1952, 1951, 1950, 1949, 1948, 1947, 1946, 1945, 1944, 1940, 1939, 1938, 1936, 1935, 1934, 1932, 1931, 1930, 1928, 1927, 1926, 1925, 1924, 1923, 1921, 1920

FINDINGS

Address Researched

Address Not Identified in Research Source

6757 HOLLYWOOD BLVD

2014, 2009, 2006, 2003, 2001, 2000, 1999, 1996, 1995, 1994, 1992, 1991, 1990, 1986, 1985, 1981, 1980, 1976, 1975, 1972, 1971, 1970, 1969, 1967, 1966, 1965, 1964, 1963, 1962, 1961, 1960, 1958, 1957, 1956, 1955, 1954, 1952, 1951, 1950, 1949, 1948, 1947, 1946, 1945, 1944, 1942, 1940, 1939, 1938, 1937, 1936, 1935, 1934, 1933, 1932, 1931, 1930, 1929, 1928, 1927, 1926, 1925, 1924, 1923, 1921, 1920

6759 HAWTHORN AVE

2014, 2009, 2006, 2004, 2003, 2001, 2000, 1999, 1996, 1995, 1994, 1992, 1991, 1990, 1986, 1985, 1981, 1980, 1976, 1975, 1972, 1971, 1970, 1969, 1967, 1966, 1965, 1964, 1963, 1962, 1961, 1960, 1958, 1957, 1956, 1955, 1952, 1950, 1949, 1948, 1947, 1946, 1945, 1944, 1940, 1939, 1938, 1936, 1935, 1934, 1933, 1932, 1931, 1930, 1929, 1928, 1927, 1926, 1925, 1923, 1921, 1920

6760 HAWTHORN AVE

2014, 2009, 2006, 2004, 2003, 2001, 2000, 1999, 1996, 1995, 1994, 1992, 1991, 1990, 1986, 1985, 1981, 1980, 1976, 1975, 1972, 1971, 1970, 1969, 1967, 1966, 1965, 1964, 1963, 1962, 1961, 1960, 1958, 1957, 1956, 1955, 1954, 1952, 1951, 1950, 1949, 1948, 1947, 1946, 1945, 1944, 1940, 1939, 1938, 1936, 1935, 1934, 1932, 1931, 1930, 1928, 1927, 1926, 1925, 1923, 1921, 1920

6762 HAWTHORN AVE

2014, 2009, 2004, 2003, 2001, 1999, 1996, 1995, 1994, 1992, 1991, 1985, 1980, 1975, 1972, 1971, 1970, 1969, 1967, 1966, 1965, 1964, 1963, 1962, 1961, 1960, 1957, 1956, 1955, 1954, 1952, 1950, 1949, 1948, 1947, 1946, 1945, 1944, 1942, 1940, 1939, 1938, 1937, 1936, 1935, 1934, 1932, 1931, 1930, 1929, 1928, 1927, 1926, 1925, 1924, 1923, 1921, 1920

6762 HAWTHORN AVE

2014, 2009, 2006, 2003, 2001, 2000, 1996, 1995, 1992, 1991, 1990, 1986, 1985, 1981, 1980, 1976, 1975, 1972, 1971, 1970, 1969, 1967, 1966, 1965, 1964, 1963, 1962, 1961, 1960, 1958, 1957, 1956, 1955, 1954, 1952, 1951, 1950, 1949, 1948, 1947, 1946, 1945, 1944, 1942, 1940, 1939, 1938, 1937, 1936, 1935, 1934, 1933, 1932, 1931, 1930, 1929, 1928, 1927, 1926, 1925, 1924, 1923, 1921, 1920

6766 HAWTHORN AVE

2014, 2009, 2006, 2004, 2003, 2001, 2000, 1999, 1996, 1995, 1994, 1992, 1991, 1990, 1986, 1985, 1981, 1980, 1976, 1975, 1972, 1971, 1970, 1969, 1967, 1966, 1965, 1964, 1963, 1962, 1961, 1960, 1958, 1957, 1956, 1955, 1954, 1952, 1951, 1950, 1949, 1948, 1947, 1946, 1945, 1944, 1940, 1939, 1938, 1937, 1936, 1935, 1934, 1933, 1932, 1931, 1930, 1929, 1928, 1927, 1926, 1925, 1924, 1923, 1921, 1920

6767 W SUNSET BLVD

2006, 2003, 2001, 2000, 1996, 1995, 1992, 1991, 1990, 1986, 1985, 1981, 1980, 1976, 1975, 1972, 1971, 1970, 1969, 1967, 1966, 1965, 1964, 1963, 1962, 1961, 1960, 1958, 1957, 1956, 1955, 1954, 1952, 1951, 1950, 1949, 1948, 1947, 1946, 1945, 1944, 1942, 1940, 1939, 1938, 1937, 1936, 1935, 1934, 1933, 1932, 1931, 1930, 1929, 1928, 1927, 1926, 1925, 1924, 1923, 1921, 1920

6769 HAWTHORN AVE

2014, 2009, 2006, 2004, 2003, 2001, 2000, 1999, 1996, 1995, 1994, 1992, 1991, 1990, 1986, 1985, 1981, 1980, 1976, 1975, 1972, 1971, 1970, 1969, 1967, 1966, 1965, 1964, 1963, 1962, 1961, 1960, 1958, 1957, 1956, 1955, 1954, 1952, 1950, 1949, 1948, 1947, 1946, 1945, 1944, 1940, 1939, 1938, 1937, 1936, 1935, 1934, 1933, 1932, 1931, 1930, 1928, 1927, 1926, 1925, 1923, 1921, 1920

TARGET PROPERTY: ADDRESS NOT IDENTIFIED IN RESEARCH SOURCE

The following Target Property addresses were researched for this report, and the addresses were not identified in the research source.

Address Researched

1655 North McCadden Place

Address Not Identified in Research Source

2003, 2001, 1996, 1992, 1991, 1972, 1969, 1966, 1963, 1961, 1956, 1955, 1954, 1952, 1950, 1949, 1948, 1947, 1946, 1945, 1944, 1940, 1939, 1938, 1936, 1935, 1934, 1932, 1931, 1930, 1928, 1927, 1926, 1925, 1923, 1921, 1920

3

APPLICATION FOR INSPECTION

CITY OF LOS ANGELES DEPT. OF BUILDING AND SAFETY

TO ADD-ALTER-REPAIR-DEMOLISH AND FOR CERTIFICATE OF OCCUPANCY

INSTRUCTIONS: 1. Applicant to Complete Numbered Items Only.

1. LEGAL DESCR.	LOT 9-11	BLOCK A	TRACT Davidson	COUNCIL DISTRICT NO. 13	DIST. MAP 4901	CENSUS TRACT 1907	ZONE CA-4	FIRE DIST. I	LOT TYPE Thru	LOT SIZE	AFFIDAVITS
2. PRESENT USE OF BUILDING	Gas Station			NEW USE OF BUILDING	Demo			At the back			
3. JOB ADDRESS	6767 Sunset Blvd			AND McCadden Pl.			Highland				
4. BETWEEN CROSS STREETS	Highland			McCadden Pl.			PHONE				
5. OWNER'S NAME	Aghajan Khoubian/6767 Sunset Partners & Moussa Shookhtim										
6. OWNER'S ADDRESS	1250 Amherst #105			CITY LA	ZIP 90025						
7. ENGINEER				BUS. LIC. NO.	ACTIVE STATE LIC. NO.	PHONE	ALLEY 10'				
8. ARCHITECT OR DESIGNER				BUS. LIC. NO.	ACTIVE STATE LIC. NO.	PHONE	BLDG. LINE -				
9. ARCHITECT OR ENGINEER'S ADDRESS				CITY	ZIP						
10. CONTRACTOR	SHALON ENGINEERING			ACTIVE LIC. NO. 476152	PHONE 826-2646						
11. SIZE OF EXISTING BLDG.	WIDTH 26	LENGTH 44	STORIES 1	HEIGHT 14	NO. OF EXISTING BUILDINGS ON LOT AND USE 3 - Service Station			P.C. REQ'D No(D)			
12. CONST. MATERIAL OF EXISTING BLDG.	EXT. WALLS Alum		ROOF Metal		FLOOR CONC		STREET GUIDE				
13. JOB ADDRESS	6167 Sunset Blvd.										
14. VALUATION TO INCLUDE ALL FIXED EQUIPMENT REQUIRED TO OPERATE AND USE PROPOSED BUILDING	\$ 3400										
15. NEW WORK (Describe)	Demolish & clear lot										
	SC # E85										
NEW USE OF BUILDING	Demo			SIZE OF ADDITION	STORIES	HEIGHT	ZONED BY SG				
TYPE	TL-N			FLOOR AREA 1144	TOTAL		PLANS CHECKED CAYETANO VEGA			FILE WITH OVER	
DWELL UNITS	MAX OCC.						APPLICATION APPROVED P. Sanchez			TYPIST hla	
GUEST ROOMS	PARKING REQ'D			PARKING PROVIDED STD. COMP.			INSPECTOR ACTIVITY			INSPECTOR	
P.C.	29.24		EP1	CONT. INSP.		CASHIERS USE ONLY					
S.P.C.			P.M.			VO					
B.P.	37.40		EL	0.51		29.24 C-20					
L.F.			F.H.			34.40 C-20					
S.D.	NA		O.S.S.	1.28		1.28 O.S.S.					
DIST. OFFICE	LA		S.O.S.S.			99664					
P.C. NO.	D5609		CO			5/31/88					

DECLARATIONS AND CERTIFICATIONS

16. I hereby affirm that I am licensed under the provisions of Chapter 9 (commencing with Section 7000) of Division 3 of the Business and Professions Code, and my license is in full force and effect. Date 5/13/88 Lic. Class A/B Lic. Number 472156 Contractor: [Signature] (Signature)

17. I hereby affirm that I am exempt from the Contractor's License Law for the following reason (Sec. 7031.5, Business and Professions Code): Any city or county which requires a permit to construct, alter, improve, demolish, or repair any structure, prior to its issuance, also requires the applicant for such permit to file a signed statement that he is licensed pursuant to the provisions of the Contractor's License Law (Chapter 9 (commencing with Section 7000) of Division 3 of the Business and Professions Code) or that he is exempt therefrom and the basis for the alleged exemption. Any violation of Section 7031.5 by any applicant for a permit subjects the applicant to a civil penalty of not more than five hundred dollars (\$500). [] I, as owner of the property, or my employees with wages as their sole compensation, will do the work, and the structure is not intended or offered for sale (Sec. 7044, Business and Professions Code). The Contractor's License Law does not apply to an owner of property who builds or improves thereon, and who does such work himself or through his own employees, provided that such improvements are not intended or offered for sale. If, however, the building or improvement is sold within one year of completion, the owner-builder will have the burden of proving that he did not build or improve for the purpose of sale. [] I, as owner of the property, am exclusively contracting with licensed contractors to construct the project (Sec. 7044, Business and Professions Code). The Contractor's License Law does not apply to an owner of property who builds or improves thereon, and who contracts for such projects with a contractor(s) licensed pursuant to the Contractor's License Law. [] I am exempt under Sec. B. & P. C. for this reason. Date: Owner's Signature:

18. I hereby affirm that I have a certificate of consent to self-insure, or a certificate of Worker's Compensation Insurance, or a certified copy thereof (Sec. 3800, Lab. C.). Policy No. 1025395B7 Insurance Company STATE FUND [] Certified copy is hereby furnished. [] Certified copy is filed with the Los Angeles City Dept. of Bldg. & SPS Applicant's Signature: [Signature]

19. I certify that in the performance of the work for which this permit is issued, I shall not employ any person in any manner so as to become subject to the Workers' Compensation Laws of California. Applicant's Signature: [Signature]

20. I hereby affirm that there is a construction lending agency for the performance of the work for which this permit is issued (Sec. 3097, Civ. C.). Lender's Name: Lender's Address:

21. I certify that I have read this application and state that the above information is correct. I agree to comply with all city and county ordinances and state laws relating to building construction, and hereby authorize representatives of this city to enter upon the above-mentioned property for inspection purposes. I realize that this permit is an application for inspection, that it does not approve or authorize the work specified herein, that it does not authorize or permit any violation or failure to comply with any applicable law, that neither the city of Los Angeles nor any board, department, officer or employee thereof make any warranty or shall be responsible for the performance or results of any work described herein or the condition of the property or soil upon which such work is performed. (See Sec. 91.0202 LAMC)

Signed: [Signature] (Owner or agent having property owner's consent) Position: PRESIDENT Date: 5/31/88

920433378

Tworek 3-10-88

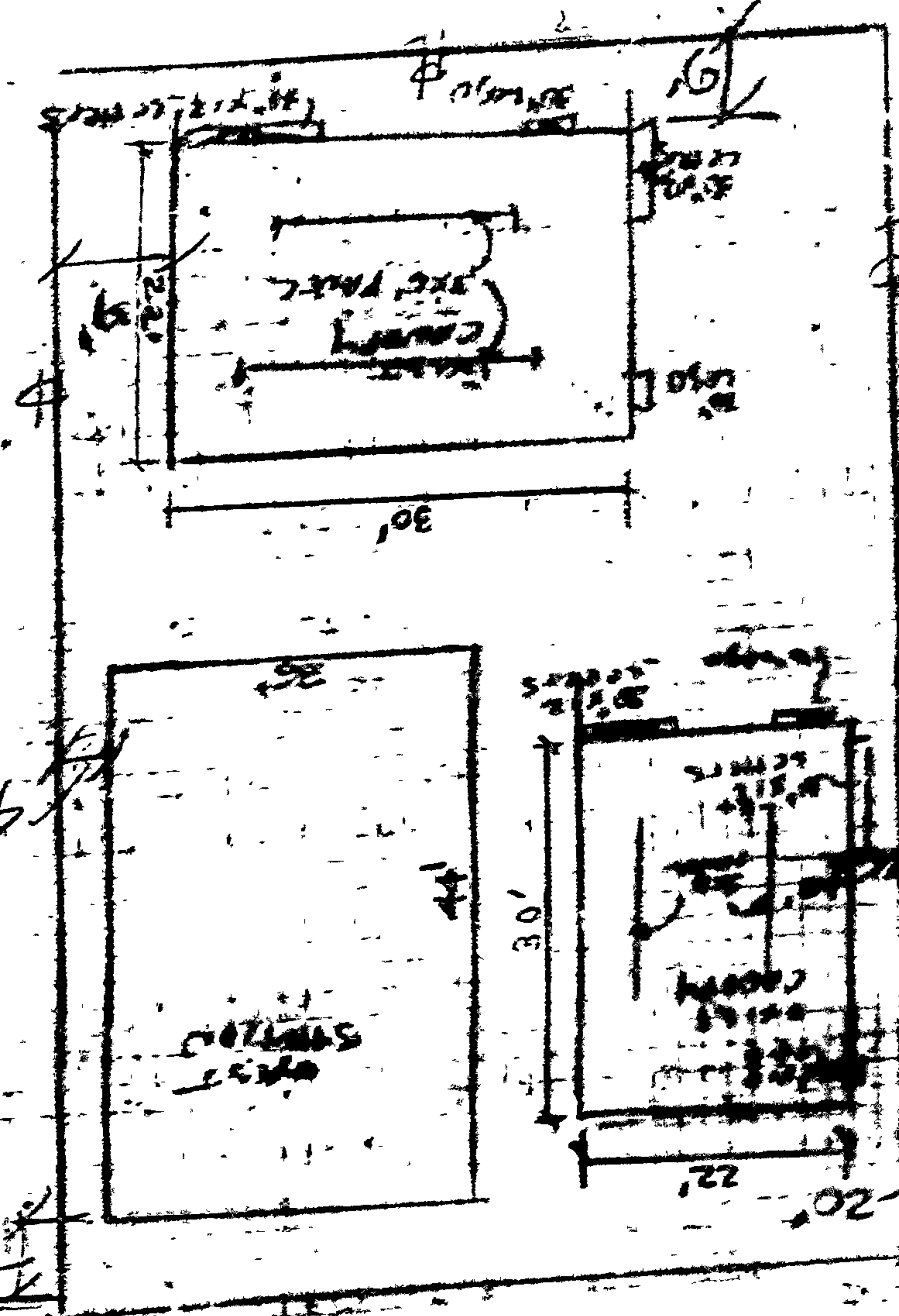
Butcher 5/25/88

AFFIDAVITS: Lot Tie required/ZI 1417/64694/ZI 1352
Parking 313/64684/64685/64686

(Mirrored/Inverted text)
THE CITY OF LOS ANGELES, CALIFORNIA
THE COMMUNITY DEVELOPMENT DEPARTMENT
THE PLANS ARE APPROVED AS SHOWN IN COPY
THESE PLANS WERE PREPARED BY ARCHITECT
167255 BORN [unclear] [unclear]
THE AFFIDAVIT

File With
~~the~~ Building Permit
88 LA 90990
For which a
Change of
contractor permit
was issued
@ the same
time as this
Amended permit

SUNSET BLVD



HIGHLAND AVE.

INSTRUCTIONS: 1. Applicant to Complete Numbered Items Only. 2. Plot Plan Required on Back of Original.

1. LEGAL DESCR.	LOT 10	BLK. A	TRACT Davidson	COUNCIL DIST. NO.	DIST. MAP 4901
2. PURPOSE OF GRADING 60 Tank Hole Backfill					CENSUS TRACT 1907
3. JOB ADDRESS 6767 Sunset Blvd.					ZONE C404
4. BETWEEN CROSS STREETS AND McCadden Highland					FIRE DIST. FD#82
5. OWNER'S NAME Texaco Oil Co.					LOT (TYPE) INT
6. OWNER'S ADDRESS 10 Universal Plaza, Universal City					LOT SIZE 130 x 55
7. PLANS BY CIVIL ENGR. BUS. LIC. NO. ACTIVE STATE LIC. NO. PHONE					ALLEY YES
8. CIVIL ENGR. ADDRESS CITY ZIP					BLDG. LINE
9. ENGR. GEOLOGIST BUS. LIC. NO. ACTIVE STATE LIC. NO./CERT. NO. PHONE					AFFIDAVITS
10. SOIL ENGR.—TESTING AGENCY BUS. LIC. NO. ACTIVE STATE LIC. NO. PHONE Action Geotech (714) 630-9334					ZI 1352 PC YES
11. CONTRACTOR BUS. LIC. NO. ACTIVE STATE LIC. NO. PHONE J. D. Brodin & Son, Inc. 425319 (818) 969-7741					SEISMIC STUDY ZONE
12. CONTRACTOR'S ADDRESS CITY ZIP 795 Todd Ave. Azusa 91702					DIST. OFFICE LA
13. JOB ADDRESS 6767 Sunset Blvd. P.C. 51 ET					GRADING FLOOD
14. NUMBER OF CUBIC YARDS CUT 150 FILL 150					HWY. DED. YES
15. MAXIMUM SLOPE CUT FILL RETAINING WALL REQUIRED YES NO XX					CONS.
FILL DENSITY TESTS & CERTIFICATION XX 90% REQUIRED NOT REQUIRED					ZONED BY KIM
Structural					FILE WITH
CALIF. ENVIRONMENTAL QUALITY ACT REQUIREMENTS EXEMPT XX COMPLETED					YARDAGE APPROVED Keshishian
BOND N/A AMOUNT DATE POSTED					PLANS CHECKED
CA #					APPLICATION APPROVED <i>[Signature]</i>
P.C. 50.70 G.P.I. S.P.C. G.P. 156.00 O.S.S. 4.13 DIST. OFFICE S.O.S.S. P.C. NO.					INSPECTOR
CLAIMS FOR REFUND OF FEES PAID ON PERMITS MAY BE FILED: 1. WITHIN ONE YEAR FROM DATE OF PAYMENT OF FEE; OR 2. WITHIN ONE YEAR FROM DATE OF EXPIRATION OF EXTENSION FOR BUILDING OR GRADING PERMITS GRANTED BY THE DEPT. OF B. & S. SECTIONS 22.12 & 22.13 LAMC					B & S B-100 (R283)
PLAN CHECK EXPIRES ONE YEAR AFTER FEE IS PAID. PERMIT EXPIRES TWO YEARS AFTER FEE IS PAID OR 180 DAYS AFTER FEE IS PAID IF CONSTRUCTION IS NOT COMMENCED.					CASHIER'S USE ONLY 50.70 G-PC 156.00 GR-PC 4.13 OSS 62884 DDAF 2 04716/87 210.83 CHTD

DECLARATIONS AND CERTIFICATIONS

LICENSED CONTRACTORS DECLARATION
16. I hereby affirm that I am licensed under the provisions of Chapter 9 (commencing with Section 7000) of Division 3 of the Business and Professions Code, and my license is in full force and effect.
Date 4-16-87 Lic Class P12 C21 Lic No 425319 Contractor *[Signature]* (Signature)

OWNER-BUILDER DECLARATION
17. I hereby affirm that I am exempt from the Contractor's License Law for the following reason (Sec. 7031.5, Business and Professions Code: Any city or county which requires a permit to construct, alter, improve, demolish, or repair any structure, prior to its issuance, also requires the applicant for such permit to file a signed statement that he is licensed pursuant to the provisions of the Contractor's License Law (Chapter 9 (commencing with Section 7000) of Division 3 of the Business and Professions Code) or that he is exempt therefrom and the basis for the alleged exemption. Any violation of Section 7031.5 by any applicant for a permit subjects the applicant to a civil penalty of not more than five hundred dollars (\$500).):
 I, as owner of the property, or my employees with wages as their sole compensation, will do the work, and the structure is not intended or offered for sale (Sec. 7044, Business and Professions Code: The Contractor's License Law does not apply to an owner of property who builds or improves thereon, and who does such work himself or through his own employees, provided that such improvements are not intended or offered for sale. If, however, the building or improvement is sold within one year of completion, the owner-builder will have the burden of proving that he did not build or improve for the purpose of sale.)
 I, as owner of the property, am exclusively contracting with licensed contractors to construct the project (Sec. 7044, Business and Professions Code: The Contractor's License Law does not apply to an owner of property who builds or improves thereon, and who contracts for such projects with a contractor(s) licensed pursuant to the Contractor's License Law).
 I am exempt under Sec. _____ B. & P C for this reason _____
Date _____ Owner's Signature _____

WORKERS' COMPENSATION DECLARATION
18. I hereby affirm that I have a certificate of consent to self-insure, or a certificate of Worker's Compensation Insurance, or a certified copy thereof (Sec. 3800, Lab. C.).
Policy No 455437 Insurance Company STATE FUND
 Certified copy is hereby furnished.
 Certified copy is filed with the Los Angeles City Dept. of Bldg. & Safety.
Date 4-16-87 Applicant's Signature *[Signature]*
Applicants Mailing Address 795 TODD AVE AZUSA, CA 91702

CERTIFICATE OF EXEMPTION FROM WORKERS' COMPENSATION INSURANCE
19. I certify that in the performance of the work for which this permit is issued, I shall not employ any person in any manner so as to become subject to the Workers' Compensation Laws of California.
Date _____ Applicant's Signature _____

CONSTRUCTION LENDING AGENCY
20. I hereby affirm that there is a construction lending agency for the performance of the work for which this permit is issued (See Sec 91 0202 LAMC)
Lender's Name _____ Lender's Address _____

21. I certify that I have read this application and state that the above information is correct. I agree to comply with all city and county ordinances and state laws relating to building construction, and hereby authorize representatives of this city to enter upon the above-mentioned property for inspection purposes.
I realize that this permit is an application for inspection, that it does not approve or authorize the work specified herein, that it does not authorize or permit any violation or failure to comply with any applicable law, that neither the City of Los Angeles nor any board, department, officer or employee thereof make any warranty or shall be responsible for the performance or results of any work described herein or the condition of the property or soil upon which such work is performed (See Sec. 91 0202 LAMC).
Signed *[Signature]* *[Signature]* 4-16-87
(Owner or agent having property owner's consent) Position Date

22. I certify that all of the land included in the Tentative Tract Map is under my ownership or land on which offsite rights have been granted.
Signed *[Signature]* *[Signature]* 4-16-87
(Owner or agent having property owner's consent) Position Date

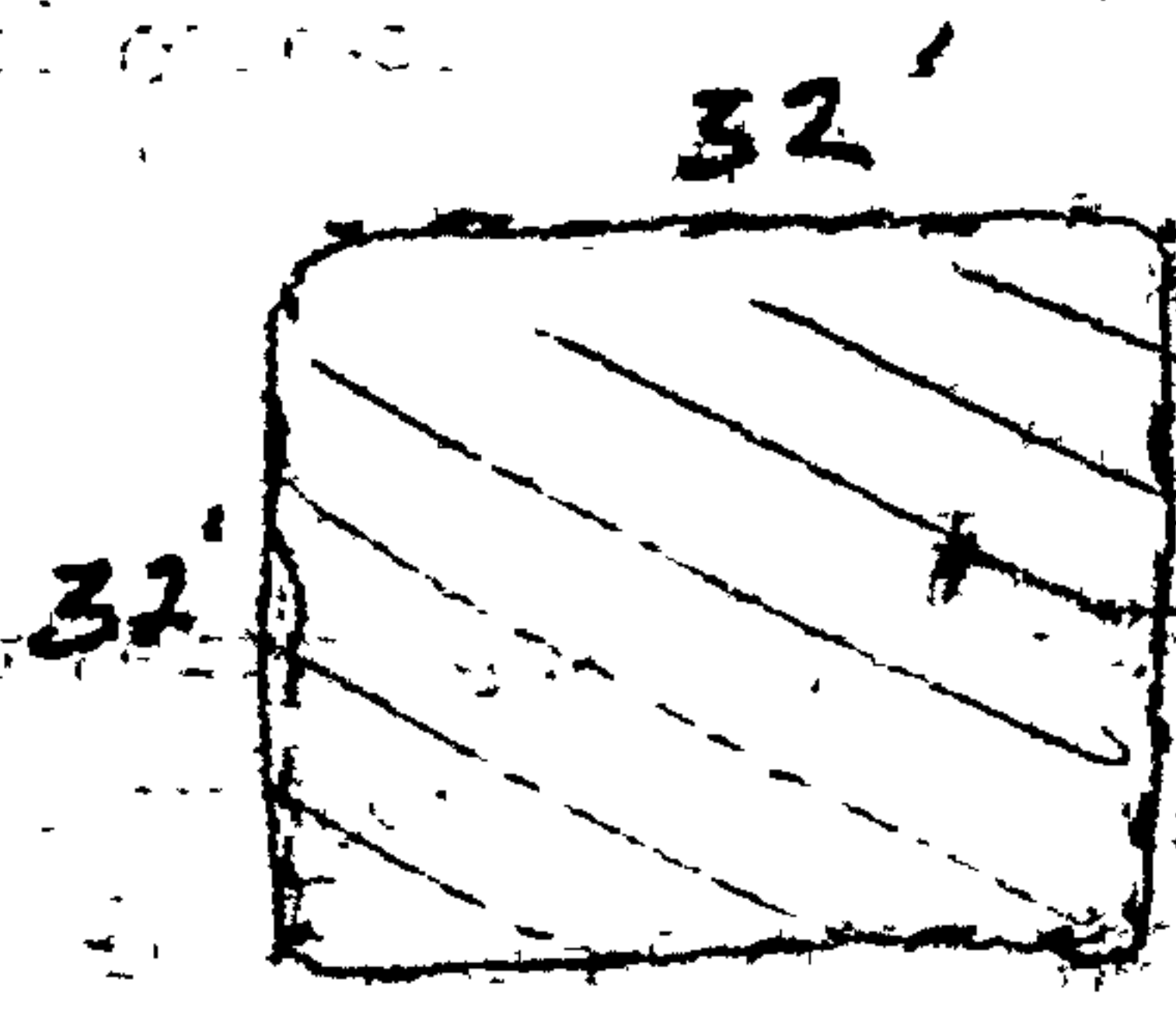
14700500155
1500 60029
500 71 07
2280 00 951
0000 07 09

TANKS REMOVED PER CITY FIRE DEPT
LETTER 4/3/87

CROSHA PERMIT NO 0522026
4/16/87 Annual

David Egan 4-16-87

HIGHLAND



AREA OF
BACK FILL
TANKS REMOVED

6767
SUN SET BLVD

J. B. BROODENSON
David Egan

4-16-87

SUN SET

1

APPLICATION FOR INSPECTION OF NEW BUILDING AND FOR CERTIFICATE OF OCCUPANCY

B&S B-1—Rev. 3-64

CITY OF LOS ANGELES

DEPT. OF BUILDING AND SAFETY

INSTRUCTIONS: 1. Applicant to Complete Numbered Items Only. 2. Plot Plan Required on Back of Original.

CENSUS TRACT

1. LEGAL DESCR. LOT 9, 10 & 11 of Block 9 TRACT Davidson Tr. 2. PURPOSE OF BUILDING (19) Shelter & Roof Sign 42' high 3. JOB ADDRESS 6767 Sunset Blvd 4. BETWEEN CROSS STREETS Highland Ave. AND Mc Cadden 5. OWNER'S NAME Texaco Inc. 6. OWNER'S ADDRESS Sand 7. ARCHITECT OR DESIGNER None 8. ENGINEER Clyde C. Carpenter 9. CONTRACTOR Heath & Co. 10. SIZE OF NEW BLDG. 4x4' 11. MATERIAL OF CONSTRUCTION Alum 12. JOB ADDRESS 6767 SUNSET BLVD. 13. VALUATION: TO INCLUDE ALL FIXED EQUIPMENT REQUIRED TO OPERATE AND USE PROPOSED BUILDING. \$ 2000

DIST. MAP 4901 ZONE C-4-4 FIRE DIST. 100/100 INSIDE COR. LOT KEY REV. COP. LOT SIZE 150 X 150 REAR ALLEY 10 SIDE ALLEY BLDG. LINE AFFIDAVITS 313-PKG DISTRICT OFFICE LA GRADING CRIT. SOIL HIGHWAY DED. No 505 FLOOD CONS. ZONED BY H Miller FILE WITH INSPECTOR

1 PURPOSE OF BUILDING Roof Sign VALUATION APPROVED TYPE Sign GROUP Misc STORIES PLANS CHECKED BLDG. AREA 150 MAX. OCC. TOTAL PLANS APPROVED DWELL. UNITS GUEST ROOMS SPACES PARKING REQ'D PROVIDED APPLICATION APPROVED SPRINKLERS REQ'D SPECIFIED CONT. INSP. P.C. No. P.C. 650 S.P.C. G.P.I. B.P. 10 I.F. O.S. C/O TYPIST

CASHIER: SEP-30-65 SEP-30-65

52357 E • 5311 W = 2 CK 6.50 52358 E • 5311 W = 1 CK 10.00

STATEMENT OF RESPONSIBILITY

I certify that in doing the work authorized hereby I will not employ any person in violation of the Labor Code of the State of California relating to workmen's compensation insurance.

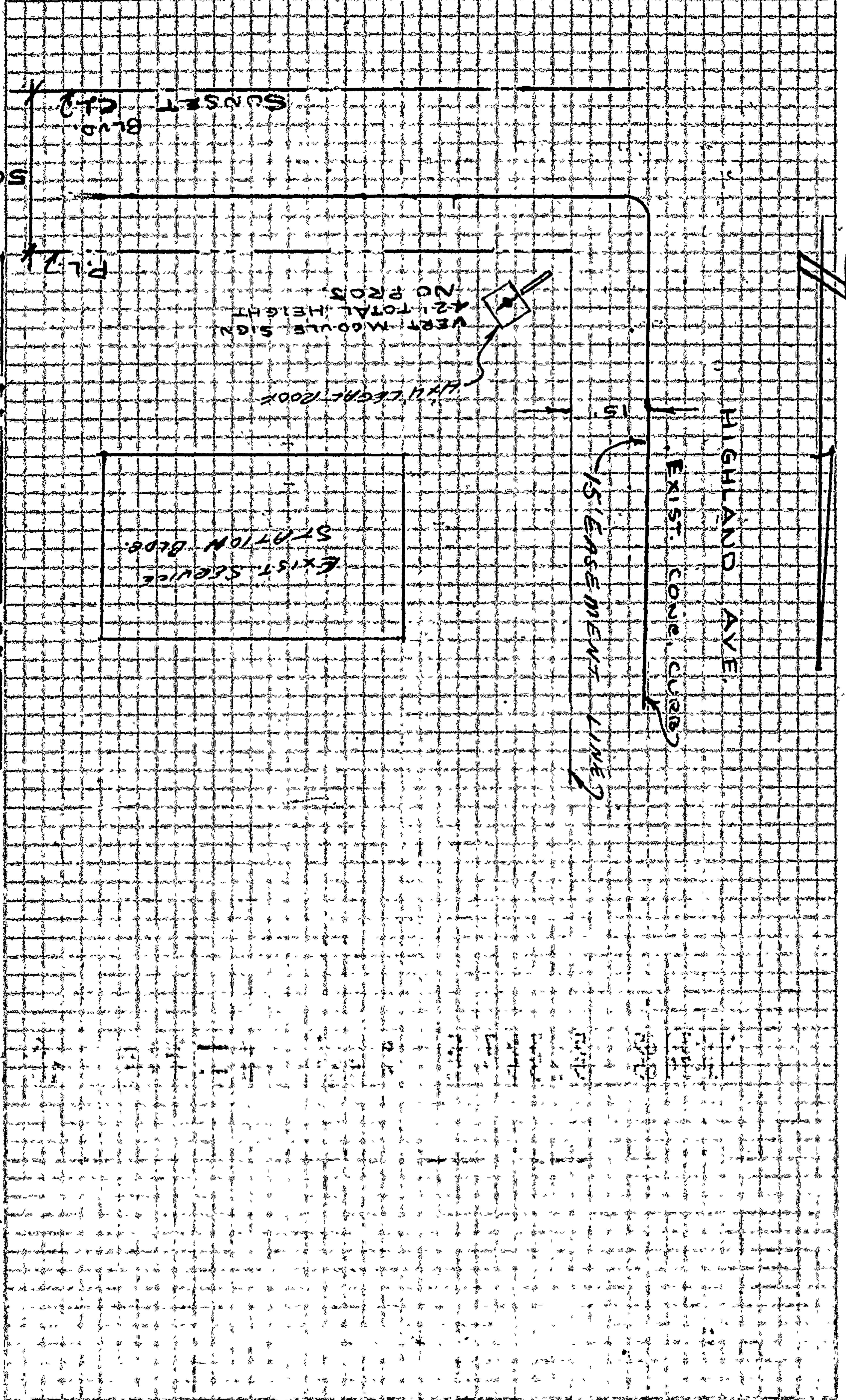
"This permit is an application for inspection, the issuance of which is not an approval or an authorization of the work specified herein. This permit does not authorize or permit, nor shall it be construed as authorizing or permitting the violation or failure to comply with any applicable law. Neither the City of Los Angeles, nor any board, department, officer or employee thereof make any warranty or shall be responsible for the performance or results of any work described herein, or the condition of the property or soil upon which such work is performed." (See Sec. 91.0202 L.A.M.C.)

Signed Heath & Co. Roger Jones (Owner or Agent)

Name L. Datta Date 9/27/65

Bureau of Engineering ADDRESS APPROVED SEWERS AVAILABLE NOT AVAILABLE DRIVEWAY APPROVED HIGHWAY DEDICATION REQUIRED COMPLETED FLOOD CLEARANCE APPROVED Conservation APPROVED FOR ISSUE FILE # Plumbing PRIVATE SEWAGE DISPOSAL SYSTEM APPROVED Planning APPROVED UNDER CASE # Fire APPROVED (TITLE 19) (L.A.M.C.-5700) Traffic APPROVED FOR

ON PLOT PLAN SHOW ALL BUILDINGS ON LOT AND USE OF EACH



S.D.

Address of
Building

6767 Sunset Blvd



CITY OF LOS ANGELES
CERTIFICATE OF OCCUPANCY

NOTE: Any change of use or occupancy must be approved by the Department of Building and Safety. This certifies that, so far as ascertained by or made known to the undersigned, the building at the above address complies with the applicable requirements of the Municipal Code, as follows: Ch. 1, as to permitted uses, Ch. 9, Arts. 1, 3, 4, and 5; and with applicable requirements of State Housing Act—for following occupancies:

Issued: 5-16-66 Permit No. and Year LA 8851/65

1 story, type IV, 59'5" x 55' service station and minor auto repairs. 15 required parking spaces provided. F-1 occupancy.

Owner: Texaco Inc.
Owner's Address: 3350 Wilshire
Los Angeles, California

LEGAL DESCRIPTION AND CORRESPONDING ADDRESS(ES)

Write a number in the first blank of the Legal Description and corresponding Address line to link up the legal(s) with the address(es) listed below. For example, if one address has two legal descriptions, write the number 1 in each of the first two legal description lines and the address line:

_____	Tract	<u>MP 5-153A</u>	Blk	_____	Lot	<u>10</u>
_____	Tract	_____	Blk	_____	Lot	_____
_____	Address	<u>6767 Sunset Bl</u>			Unit	_____
_____	Address	_____			Unit	_____
_____	Address	_____			Unit	_____

DOCUMENT TYPE (Use a separate sheet for each doc type & include dates)

<u>Name</u>	<u>Document Date(s)</u>	
_____ Admin. Approval (11)	Dt _____	ENTER DATA FROM ADMN APPRVL FORM
_____ Grdg Affidavit (14)	Dt _____	ENTER DATA FROM AFFIDAVIT FORM
<input checked="" type="checkbox"/> Grdg Compaction File (5)	Ltr <u>6-5-87</u>	Rpts <u>5-18-87</u>
_____ Grdg Dept. Letter (7)		
_____ Methane Control File	Ltr _____	Rpts _____
_____ Contaminated Soil File	Ltr _____	Rpts _____
_____ E.I.R. File	Ltr _____	Rpts _____
_____ Other _____	Ltr _____	Rpts _____
_____ Grdg Foundation File (1)	Ltr _____	Rpts _____
_____ Grdg Responsibility Ltr (18)		
_____ Grdg Seismology File (6)	Ltr _____	Rpts _____
_____ Grdg Soils/Geo File (2)	Ltr _____	Rpts _____
	Rpts _____	
_____ Grdg Storm Damage File (17)	Ltr _____	Rpts _____
_____ Grdg Tent. Tract Doc. (51)		
_____ Grdg Information Only (9)		
_____ Grdg Oversized Doc (92)	X-Ref _____ Dt _____	; X-Ref _____ Dt _____

DAFS DATABASE COMMENT

Any comment printed on the line below will be typed in the DAFS Comment field:

DOCUMENT PREPARATION AND RETENTION

Reviewed by _____

Document(s) Stored in Retention Box No. 403

CITY OF LOS ANGELES
CALIFORNIA

COMMISSIONERS

RICHARD W. HARTZLER
PRESIDENT

BENITO A. SINCLAIR
VICE-PRESIDENT

REVELACION P. ABRACOSA
MARCIA MARCUS
ICHIRO MIKE MURASE


ADVISORY BOARD MEMBERS

PATRIC D. MAYERS
PRESIDENT

ROBERT B. BURKE
VICE-PRESIDENT

IRWIN H. GOLDENBERG
DIANE MUNIZ PASILLAS
DR. DOROTHY M. TUCKER

RICHARD E. BECKER
SECRETARY



TOM BRADLEY
MAYOR

DEPARTMENT OF
BUILDING AND SAFETY
411, CITY HALL
LOS ANGELES, CA 90012-4869

FRANK V. KROEGER
GENERAL MANAGER

WARREN V. O'BRIEN
EXECUTIVE OFFICER

DEPUTY GENERAL MANAGERS

K. ROBERT AYERS
ROBERT J. PICOTT
EARL SCHWARTZ
TIMOTHY TAYLOR

June 05, 1987

J.D. Brodine & Sons
795 Todd Avenue
Azusa, Ca 91702

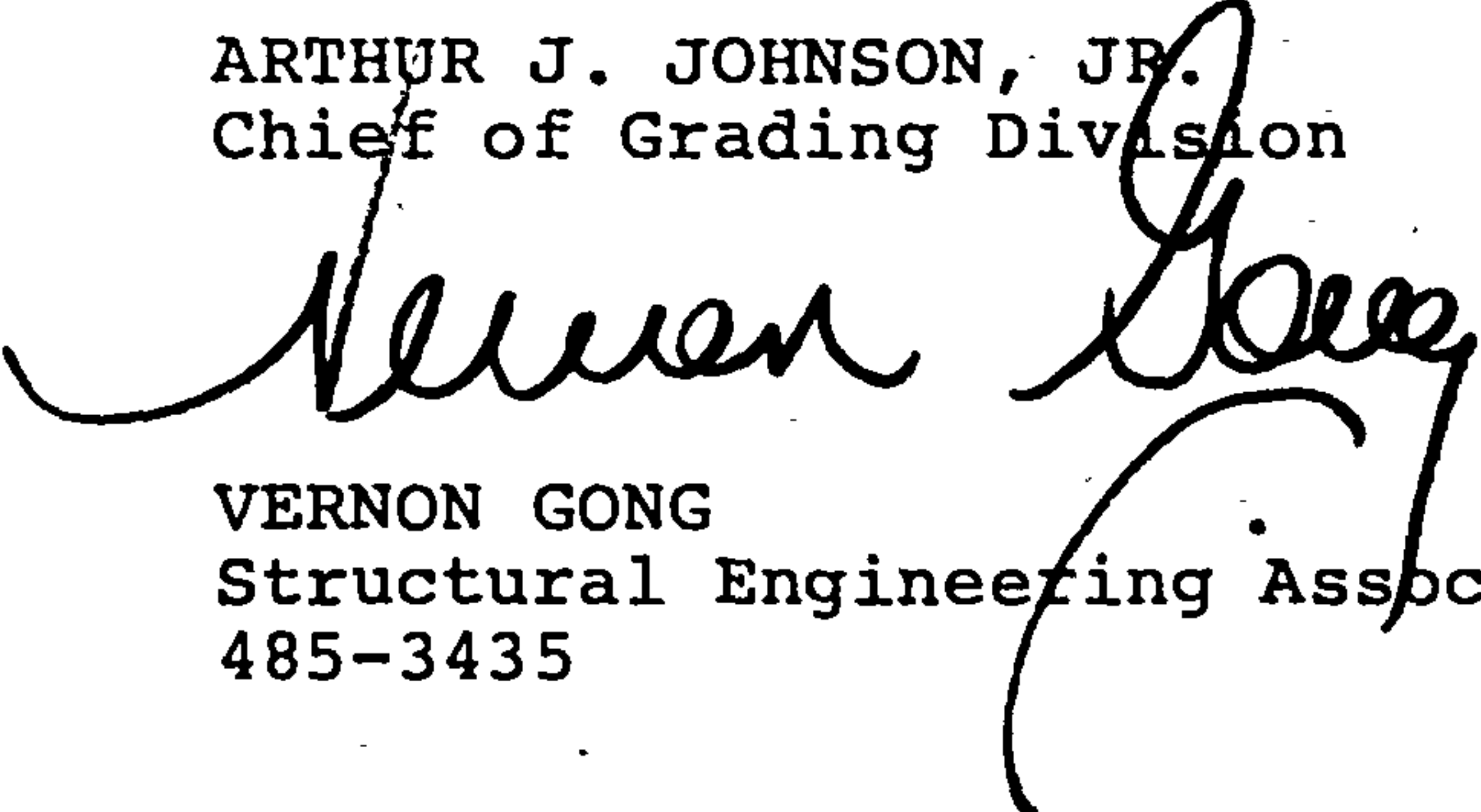
TRACT: Davidson
LOT: 10
LOCATION: 6767 SUNSET BOULEVARD

Soil Compaction Report No. W.O. 497601, dated May 18, 1987, prepared by Action Geotechnical Consultants, Incorporated.

The above compaction report has been reviewed by the Department. It cannot be approved at this time.

The Department required that at least one sand cone test be conducted for each five nuclear tests (MGD 61).

ARTHUR J. JOHNSON, JR.
Chief of Grading Division


VERNON GONG
Structural Engineering Associate
485-3435

VG:jar
TGRSCF060587A/3GR

cc: Action Geotechnical
LA Insp. Garcia

ACTION
GEOTECHNICAL CONSULTANTS INC.



May 18, 1987

W.O. 497601

J.D. Brodine & Sons
795 Todd Avenue
Azusa, California 91702

Subject: Compaction Test Results
Tank Removal Backfill
6767 Sunset Blvd.
Hollywood, CA

Gentlemen:

At your request, compaction tests were performed at the above referenced project. Compaction was obtained by dead weight and wheel rolling with a loader. Compaction test results are shown on Table I. Locations of the tests are shown on the accompanying plot plan.

Laboratory Standard: (ASTM:D-1557-70)
4 inch dia. mold; 1/30 cu.ft.vol.;
5 layers - 25 blows per layer;
10 lb. hammer dropped 18 inches

<u>Soil Type</u>	<u>Classification</u>	<u>Optimum Moisture %</u>	<u>Max. Dry Density Lbs. / Cu. Ft.</u>
I	Decomposed granite (D.G.) Import	10.0	125.0

The bottom of the tank removal excavations were observed by a representative of ACTION GEOTECHNICAL CONSULTANTS, INC. and were found to be in firm, competent material. Total depth of the gas tank and waste oil tank excavations were eighteen and one half (18.5') feet and six (6.0') feet deep, respectively. Fill soils were tested at approximately two (2.0') foot intervals.

These tests were performed in accordance with ASTM:D-2922-81 (nuclear gauge) test method.

75500100502

Test results indicate compaction is adequate at locations and elevations tested. The entire subject area was processed and compacted in a like manner.


If at a future date, a structure is proposed over the tank removal excavation area, a Geotechnical Engineer shall be contacted for recommendations.

We appreciate this opportunity to be of service to you.

Respectfully submitted:

ACTION GEOTECHNICAL CONSULTANTS, INC.

WAN-LAIN (ALAN) TSAI
STAFF CIVIL ENGINEER



WLT/SME/bh

Stephen M. Evans
STEPHEN M. EVANS
STAFF GEOLOGIST

75500100503



CITY OF LOS ANGELES

DEPARTMENT OF BUILDING AND SAFETY

ENGINEER'S CERTIFICATE OF COMPLIANCE FOR COMPACTED EARTH FILLS

LOCATION OF FILL: TRACT NO. _____ LOT NOS. _____

6767 Sunset Blvd., Hollywood, Ca

JOB ADDRESS: 6767 Sunset Blvd., Hollywood, Ca

SOIL TESTING AGENCY: Action Geotechnical Consultants Inc.

PROPERTY OWNER'S NAME: Unknown

OWNER'S ADDRESS: Unknown

PER REPORTS ON OUR PROJECT NO. W.O. 497601

DATE WORK STARTED ON PROJECT: May 8, 1987

DATE FILL WAS COMPLETED: May 13, 1987


DATE OF THIS CERTIFICATE: May 18, 1987

TO THE SUPERINTENDENT OF BUILDING:

*I hereby certify that I have personally inspected and tested the placing of compacted earth fill on the above described property, and on the basis of these inspections and tests it is my opinion that the same was placed in conformity with the requirements of the Los Angeles City Building Code.

Wan-Lain Tsai

Civil Engineer
California Certificate No. _____



*For the purpose of this Certificate, to "have personally inspected and tested" shall include inspection and testing performed by any person responsible to the licensed engineer signing this certificate. Where the inspection and testing of all or part of the work above is delegated, full responsibility shall be assumed by the licensed engineer whose signature is affixed thereon.

75500100504

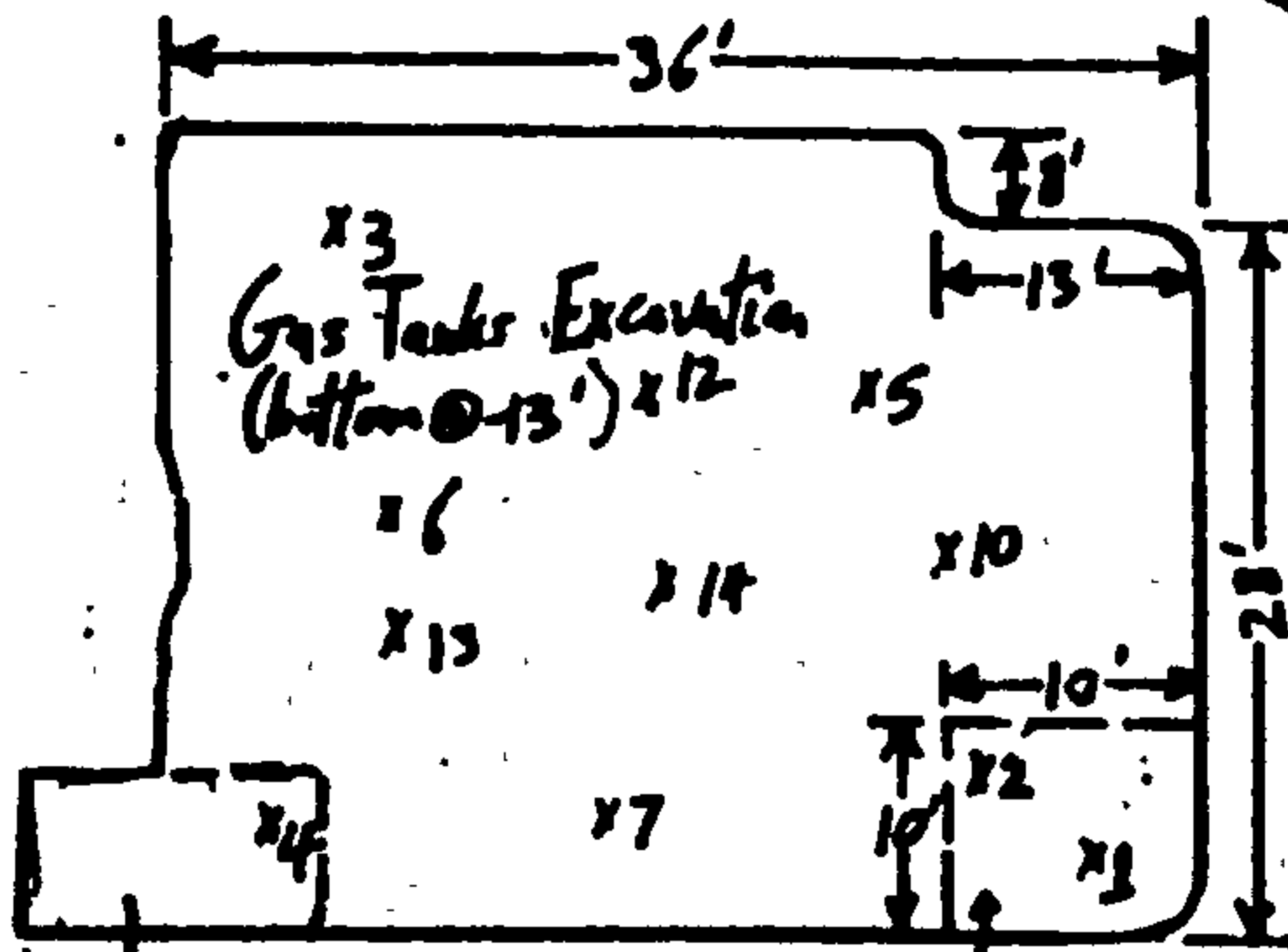

7 5 5 0 0 1 0 0 5 0 5

TEST NO.	LOCATION	DEPTH OF TESTS BELOW FINISH GRADE (FT.)	MOISTURE (PERCENT)	DRY UNIT WEIGHT (LBS./CU. FT.)	SOIL TYPE	RELATIVE COMPACTION	DATE OF TEST
1	Gas Tank Removal B/F	16.0-17.0	8.8	118.9	I	95.1	5/11/87
2	" "	14.0-15.0	12.4	114.4	I	91.5	"
2 (retest)	" "	14.0-15.0	11.5	120.4	I	96.2	"
3	" "	12.0-13.0	9.7	119.2	I	95.3	"
4	" "	10.0-11.0	6.9	119.0	I	95.2	"
5	" "	8.0-9.0	7.2	119.6	I	95.6	"
6	" "	6.0-7.0	10.1	121.6	I	97.3	"
7	" "	4.0-5.0	8.2	120.6	I	96.4	5/12/87
8	Waste Oil Tank Removal B/F	5.0-6.0	11.3	119.6	I	95.6	"
9	" "	3.0-4.0	10.3	121.5	I	97.2	"
10	Gas Tank Removal B/F	3.0-4.0	8.4	124.2	I	99.3	"
11	Waste Oil Tank Removal B/F	1.0-2.0	10.6	118.8	I	95.0	"
12	Gas Tank Removal B/F	0.0-0.5	9.8	119.3	I	95.4	"
13	" "	2.0-3.0	7.7	120.1	I	96.0	"
14	" "	0.0-1.0	9.4	119.6	I	95.6	5/12/87

Sunset Blvd.

sidewalk

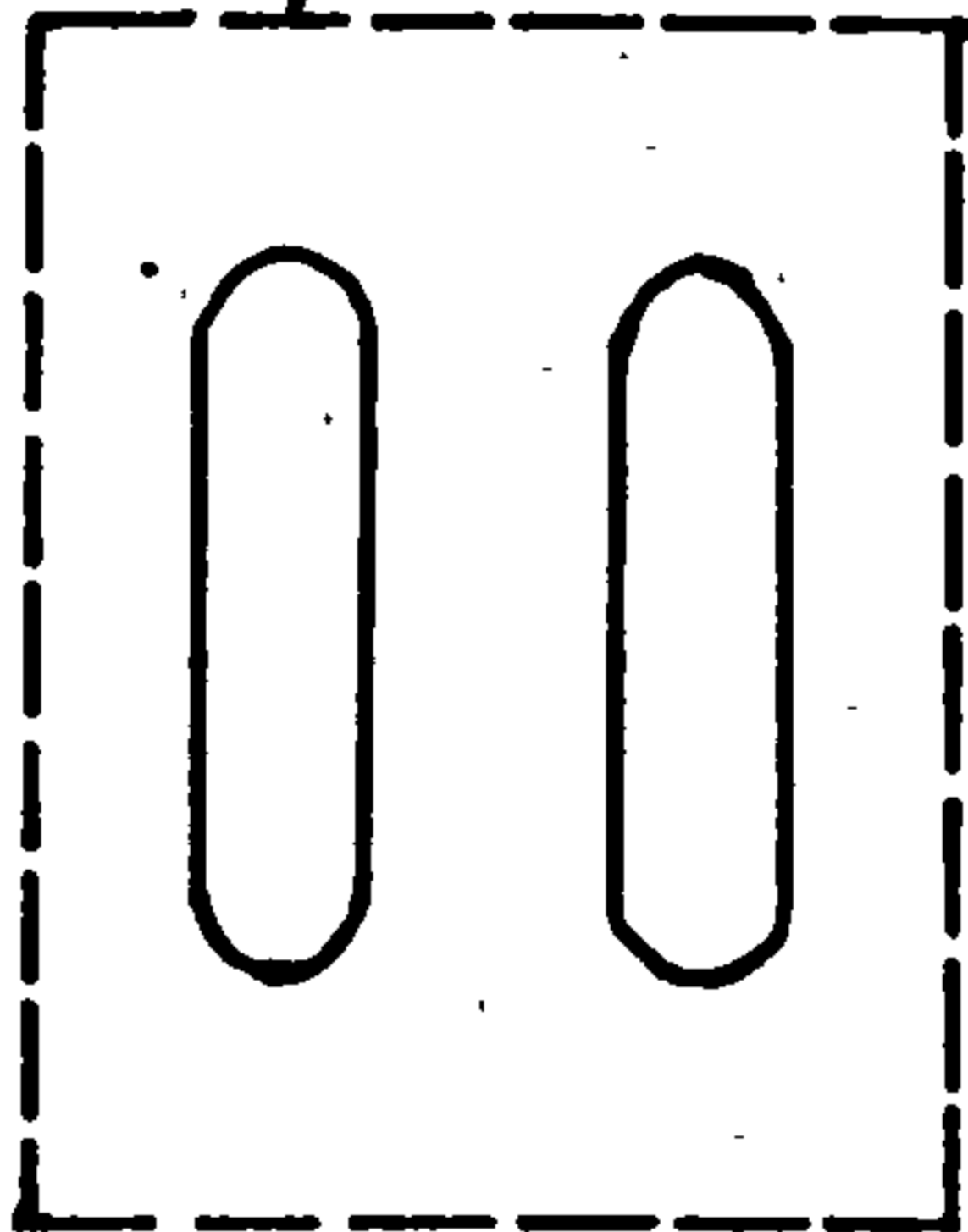
Pump Islands



Ramp in

Deeper ex.
(bottom @ -18')

Pump Islands




Existing Service
Station Bldg.

Highland Ave.



Waste Oil Tank
(13' x 10' x 6' deep)



x = Location of Compaction tests

ACTION
GEOTECHNICAL

CONSULTANTS, INC.


W.O. 497601

SCALE None

DATE 5/18/87



CITY OF LOS ANGELES
CALIFORNIA



RICHARD J. RIORDAN
MAYOR

BOARD OF
FIRE COMMISSIONERS
485-6032

DAVID W. FLEMING
PRESIDENT

KENNETH LOMARD
VICE-PRESIDENT

LARRY GONZALES

ELIZABETH H. LOWE

MICHAEL R. YAMAKI

LYNNE NELSON
EXECUTIVE ASSISTANT

DEPARTMENT OF FIRE
200 NORTH MAIN STREET
LOS ANGELES, CA 90012

WILLIAM R. BAMATTRE
CHIEF ENGINEER
AND
GENERAL MANAGER

May 15, 1996

Mr. Ron Oren
P. O. Box 16001
Beverly Hills, CA 90201-2001

Dear Mr. Oren:

Tank Removal Closure
Formal Texaco Service Station
6767 Sunset Boulevard
Los Angeles, California

The Fire Department has reviewed the Closure Report dated December 16, 1986, as submitted by W. W. Irwin, Incorporated.

Based on the information provided to date, this Department has determined that no further action is required at this time.

Please note that this letter does not exempt you of any liability under the California Health and Safety Code or Water Code for past, present or future operations at this site. Nor does it exempt you of the responsibility to correct additional or previously unidentified conditions at the site which cause or thereafter to cause, pollution or nuisance, or otherwise pose a threat to water quality or public health.

If you require additional information from the Los Angeles City Fire Department, contact Inspector Dennis H. Taylor of the Underground Tank Plan Check Unit, at (213) 485-7543.

Very truly yours,

WILLIAM R. BAMATTRE
Chief Engineer and General Manager

Jesus S. Pasos, Captain II
Commander, Underground Tank Plan Check Unit

JSP:DHT:lcs:ugt1338

CITY OF LOS ANGELES

CALIFORNIA



TOM BRADLEY
MAYOR

BOARD OF
FIRE COMMISSIONERS
485-6032

HAROLD J. KWALWASSER
PRESIDENT
KENNETH S. WASHINGTON
VICE PRESIDENT
AILEEN ADAMS
JAMES E. BLANCARTE
ANN REISS LANE
EVA WHITELOCK
EXECUTIVE ASSISTANT

DEPARTMENT OF FIRE
200 NORTH MAIN ST
LOS ANGELES CA 90012

DONALD O. MANNING
CHIEF ENGINEER
AND
GENERAL MANAGER

October 3, 1988

GEORGE ADAMIAN
6767 SUNSET BLVD
LOS ANGELES CA 90028

FACILITY ADDRESS
06767 SUNSET
LOS ANGELES 90028
~~C.F.S-027-L.A.-F.D.~~ 04464

NOTICE OF NONCOMPLIANCE

TO: All Owners of Underground Tanks and Atmospheric Tank Systems

In January 1988, a new City ordinance passed requiring a Fire Permit to use or operate underground tank or atmospheric tank systems in the City of Los Angeles. On May 1, 1988, the City Clerk mailed you a Fire Permit application. As of September 21, 1988, the City Clerk has not received your Fire Permit application and remittance. Therefore, you are delinquent with your 1988 fee and in violation of L.A.M.C. 57.31.03 and 57.04.12.

To avoid enforcement by the Fire Department, complete the enclosed Fire Permit application and return it with a check for the correct fee payable to Elias Martinez, City Clerk, in the self-addressed returned envelope no later than OCTOBER 18, 1988.

Mail to: City Clerk, Tax and Permit Division
P.O. Box 30626
Los Angeles, CA 90030-0626

Failure to comply with this notice will result in legal action being taken against you. This legal action can result in the discontinued use of your underground tank or atmospheric tank system. In addition, a Fire Department inspection will be made of your facility and if you are not in compliance with the Requirements For Existing Underground Tanks, L.A.M.C. 57.31.35, you will be cited for this violation.

To operate your underground tank or atmospheric tank system in 1989, you must renew your Fire Permit. During November 1988, you will receive your 1989 Fire Permit renewal notice from the City Clerk.

If you have any questions or need additional information, please contact the Los Angeles City Fire Department, Underground Tank Unit, Monday through Friday, 9:00 a.m. to 3:00 p.m., at (213) 485-7543.

Thank you for your cooperation.


C. G. Drummond
Fire Marshal

INFORMATION

WHAT IS AN UNDERGROUND STORAGE TANK? Any atmospheric tank which is partially or completely below the surface of the ground and is used to store or process a hazardous substance including any connected piping or appurtenances.

IS IT NECESSARY TO COMPLETE THE ENCLOSED FIRE PERMIT APPLICATION IF MY BUSINESS HAS A FIRE PERMIT OR OTHER TYPE OF PERMITS OR CERTIFICATES ISSUED BY THE FIRE DEPARTMENT? Yes, the Fire Permit for underground tank or atmospheric tank systems is in addition to any other fire permits or certificates you may possess.

WHAT ARE THE NEW UNDERGROUND TANK LAWS? Los Angeles Municipal Code Sections 57.31.01 through 57.31.54.

WHO IS RESPONSIBLE FOR COMPLIANCE WITH THE LAW? The owners of underground tanks.

HOW OFTEN ARE THE FIRE PERMIT FEES PAID? Your New Fire Permit fee for underground tank and atmospheric tank systems is due no later than **OCTOBER 18, 1988**. This permit fee includes the City administrative fee and a State surcharge. Thereafter, the City Clerk will mail you a Fire Permit renewal notice each year. If you do not renew your Fire Permit, you may not operate your underground tanks. The renewal fee for each of the following four years will only be the City administrative fee. The State surcharge is only collected when you initially apply for the Underground Tank Fire Permit and at the State's option every fifth year thereafter.

FURTHER QUESTIONS? Telephone the Los Angeles City Fire Department, Underground Tank Unit, at (213) 485-7543.

INSTRUCTIONS

1. Complete Section 1 of the Fire Permit application.
2. To complete Section 2 of the application (Calculating Fee):
 - a. Enter the number of underground tanks that are located at the business address in the two spaces provided.
 - b. Multiply the Fire Permit fee, \$67, times the number of underground tanks and subtotal in the space provided.
 - c. Multiply the State Surcharge, \$56, times the number of underground tanks and subtotal in the space provided.
 - d. Remit the sum of the two subtotals to the City Clerk for your Fire Permit to operate underground tanks.
3. After completing Sections 1 and 2, return the application with your check, payable to Elias Martinez, City Clerk, in the enclosed self-addressed envelope.
4. The application and permit fee must be return no later than **OCTOBER 18, 1988**.
5. For questions regarding this application, contact the Los Angeles City Fire Department, Underground Tank Unit at (213) 485-7543.

May 10, 1996

Mr. Dennis H. Taylor
Fire Inspector II
Los Angeles City Fire Department
City Hall East
200 N. Main Street
Los Angeles, CA 90012

Dear Mr. Taylor:

RE: 6767 Sunset Boulevard, Hollywood, California

Please issue a closure report as soon as possible, on 6767 Sunset Boulevard, Hollywood, California, based on written test reports contained in your files. I acquired the property in March, 1995.

Would you kindly advise me by telephone when this report is complete so that I may obtain a copy. I can be reached at (310) 275-7992, 310-535-5776.

Thank you, in advance, for your prompt attention to this matter.

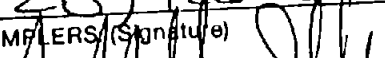
Sincerely,

Ron Oren

A large, stylized handwritten signature in black ink, appearing to read 'Ron Oren', enclosed within a large, horizontal oval scribble.

DOT# 18094



CLIENT W.W. Irwin
 ADDRESS 2475 Lemon Ave
Long Beach, Cal
90806

PROJECT MANAGER
J.M. Shetter
 PHONE NUMBER
(213) 426-3738
 SAMPLERS (Signature)


PROJECT NAME
Texaco: Sunset & Highland

SAMPLE NUMBER	LOCATION DESCRIPTION	DATE	TIME	SAMPLE TYPE			NO. OF CNTNRS	TESTS REQUIRED	
				WATER Comp	WATER Grab	AIR			SOLID
T1-13'	under tank # 1-13'	4/3/87	AM	/	/		/	1	8015, 8020, Tchl/Lead
T1 Nord	North end near T#1	"	"	/	/		/	1	"
T2 ^N -13	Tank #2 North -13'	"	"	/	/		/	1	"
T2S-13	" " South -13'	"	"	/	/		/	1	"
T3-13	Tank #3 -13'	"	"	/	/		/	1	"
TPsp1	Tank pit spid #1	"	"	/	/		/	1	"
TPsp2	" " #2	"	"	/	/		/	1	"

T
H
"
"
"
"
"
"
"

Relinquished by: (Signature) 	Received by: (Signature)	Date/Time
Relinquished by: (Signature)	Received by: (Signature)	Date/Time
Relinquished by: (Signature)	Received by Mobile Laboratory for field analysis: (Signature)	Date/Time
Dispatched by: (Signature)	Date/Time	Received for Laboratory by: 
Method of Shipment:		Date/Time <u>4/3/87 2:15pm</u>

Special Instructions: Rush

CHEMICAL RESEARCH LABORATORIES, INC.

11631 SEABOARD CIRCLE, STANTON, CA 90680
 TEL. NOS.: (714) 898-6370 (213) 598-0458

- ORANGE COUNTY
- VENTURA
- SANTA MARIA
- BAKERSFIELD
- L.A. COUNTY

CHAIN OF CUSTODY RECORD

Date 4/13/87 Page 1 of 1

CLIENT L.W. Irwin Inc.
 ADDRESS 2475 Leman Ave
Long Beach CA
90806

PROJECT MANAGER
J Michael Steffen

PHONE NUMBER
213 426-3338

PROJECT NAME
Texaco Sunset & Highland

SAMPLERS (Signature)

SAMPLE NUMBER	LOCATION DESCRIPTION	DATE	TIME	SAMPLE TYPE			SOLID	NO. OF CNTNRS	TESTS REQUIRED
				WATER		AIR			
				Comp.	Grab.				
<u>HTP1A-18</u>	<u>Field Tank #1 - 18'</u>	<u>4/13/87</u>	<u>AM</u>		<u>/</u>		<u>/</u>	<u>1</u>	<u>8015, 802C</u>
<u>TP2A-17c</u>	<u>" " " - 17'</u>	<u>"</u>	<u>"</u>		<u>/</u>		<u>/</u>	<u>1</u>	<u>" "</u>
<u>TP3A-17</u>	<u>" " " - 17'</u>	<u>"</u>	<u>"</u>		<u>/</u>		<u>/</u>	<u>1</u>	<u>" "</u>

Relinquished by: (Signature) Received by: (Signature) G. Burtulis Date/Time 4/13/87

Relinquished by: (Signature) Received by: (Signature) Date/Time

Relinquished by: (Signature) Received by Mobile Laboratory for field analysis: (Signature) Date/Time

Dispatched by: (Signature) Date/Time Received for Laboratory by: Date/Time

Method of Shipment:

Special Instructions:

Please print or type (Form designed for use on a 12-pitch typewriter.)

UNIFORM HAZARDOUS WASTE MANIFEST		1. Generator's US EPA ID No. C A D 9 8 1 4 3 6 1 7 3			Manifest Document No. 0 0 0 0 1		2. Page 1 1 of 8		Information in the shaded areas is not required by Federal law.		
3. Generator's Name and Mailing Address TEXACO REFINING & MARKETING 10 UNIVERSAL PLAZA STE 400 UNIVERSAL CITY, CALIF 91608					SITE: 6767 SUNSET AT HIGHLAND LOS ANGELES, CALIFORNIA TEXACO SERVICE STATION					A. State Manifest Document Number 86337777	
5. Transporter 1 Company Name CHEMICAL WASTE MANGEMENT, INC.					8. US EPA ID Number C A D 0 0 3 9 8 6 7 1 8			C. State Transporter's ID CAD003986718		D. Transporter's Phone 800 742 1671	
7. Transporter 2 Company Name LITTEL TRUCKING					8. US EPA ID Number CAD0083003699			E. State Transporter's ID 00811-70112		F. Transporter's Phone 805 934 5986	
9. Designated Facility Name and Site Address CHEMICAL WASTE MANAGEMENT, INC. 35251 OLD SKYLINE ROAD KETTLEMAN CITY, CALIFORNIA					10. US EPA ID Number C A T 0 0 0 6 4 6 1 1 7			G. State Facility's ID CAT000646117		H. Facility's Phone 209 386 9711	
11. US DOT Description (Including Proper Shipping Name, Hazard Class, and ID Number)						12. Containers No. Type		13. Total Quantity		14. Unit WT/Vol	I. Waste No.
a. HAZARDOUS WASTE SOLID, N.O.S. ORM E, NA 9189						902 DT		160		✓	611
b.											
c.											
d.											
J. Additional Descriptions for Materials Listed Above 98% DIRT / 2% GASOLINE						K. Handling Codes for Wastes Listed Above 03					
15. Special Handling Instructions and Additional Information L A X E 7 7 5 6 5 0 2 3											
16. GENERATOR'S CERTIFICATION: I hereby declare that the contents of this consignment are fully and accurately described above by proper shipping name and are classified, packed, marked, and labeled, and are in all respects in proper condition for transport by highway according to applicable International and national government regulations. Unless I am a small quantity generator who has been exempted by statute or regulation from the duty to make a waste minimization certification under Section 3002(b) of RCRA, I also certify that I have a program in place to reduce the volume and toxicity of waste generated to the degree I have determined to be economically practicable and I have selected the method of treatment, storage, or disposal currently available to me which minimizes the present and future threat to human health and the environment.											
Printed/Typed Name TEXACO R&M, INC						Signature			Month Day Year 04 23 87		
17. Transporter 1 Acknowledgement of Receipt of Materials Printed/Typed Name						Signature			Month Day Year		
18. Transporter 2 Acknowledgement of Receipt of Materials Printed/Typed Name Eddie Garcia						Signature			Month Day Year 04 23 87		
19. Discrepancy Indication Space											
20. Facility Owner or Operator: Certification of receipt of hazardous materials covered by this manifest except as noted in Item 19. Printed/Typed Name						Signature			Month Day Year 04 23 87		

86337777

GENERATOR

TRANSPORTER

FACILITY

Please print or type. (Form designed for use on 8 1/2" (12-pitch) typewriter.)

UNIFORM HAZARDOUS WASTE MANIFEST		1. Generator's US EPA ID No. C A D 9 8 1 4 3 6 1 7 3		Manifest Document No. 0 0 0 0 2		2. Page 1 2 of 8		Information in the shaded areas is not required by Federal law.			
3. Generator's Name and Mailing Address TEXACO REFINING & MARKETING 10 UNIVERSAL PLAZA STE 400 UNIVERSAL CITY, CALIF 91608						SITE: 6767 SUNSET AT HIGHLAND LOS ANGELES, CALIFORNIA TEXACO SERVICE STATION					
A. State Manifest Document Number 86337779						B. State Generator's ID C A D 9 8 1 4 3 6 1 7 3					
5. Transporter 1 Company Name CHEMICAL WASTE MANGEMENT, INC.						818 505 2000		6. US EPA ID Number C A D 0 0 3 9 8 6 7 1 8		C. State Transporter's ID CAD003986718	
7. Transporter 2 Company Name <i>DUSTY L. TRANSPORT</i>								8. US EPA ID Number <i>MANIFEST 003666</i>		E. State Transporter's ID 704550-551	
9. Designated Facility Name and Site Address CHEMICAL WASTE MANAGEMENT, INC. 35251 OLD SKYLINE ROAD KETTLEMAN CITY, CALIFORNIA						10. US EPA ID Number C A T 0 0 0 6 4 6 1 1 7		G. State Facility's ID C A T 0 0 0 6 4 6 1 1 7		H. Facility's Phone 209 386 9711	
11. US DOT Description (Including Proper Shipping Name, Hazard Class, and ID Number)						12. Containers No. Type		13. Total Quantity		14. Unit Wt/Vol	
a. HAZARDOUS WASTE SOLID, N.O.S. ORM E, NA 9189						222 117		126		611	
b.											
c.											
d.											
J. Additional Descriptions for Materials Listed Above 98% DIRT / 2% GASOLINE						K. Handling Codes for Wastes Listed Above 03					
15. Special Handling Instructions and Additional Information L A X E 7 7 5 6 5 0 2 3											
16. GENERATOR'S CERTIFICATION: I hereby declare that the contents of this consignment are fully and accurately described above by proper shipping name and are classified, packed, marked, and labeled, and are in all respects in proper condition for transport by highway according to applicable international and national government regulations. Unless I am a small quantity generator who has been exempted by statute or regulation from the duty to make a waste minimization certification under Section 3002(b) of RCRA, I also certify that I have a program in place to reduce the volume and toxicity of waste generated to the degree I have determined to be economically practicable and I have selected the method of treatment, storage, or disposal currently available to me which minimizes the present and future threat to human health and the environment											
Printed/Typed Name BY: TEXACO REM, INC						Signature <i>TEXACO REM, INC</i>			Month Day Year 04 23 87		
17. Transporter 1 Acknowledgement of Receipt of Materials Printed/Typed Name						Signature			Month Day Year		
18. Transporter 2 Acknowledgement of Receipt of Materials Printed/Typed Name <i>B. L. ...</i>						Signature <i>B. L. ...</i>			Month Day Year 12 15 87		
19. Discrepancy Indication Space											
20. Facility Owner or Operator: Certification of receipt of hazardous materials covered by this manifest except as noted in Item 19. Printed/Typed Name <i>DUSTY L. TRANSPORT</i>						Signature <i>DUSTY L. TRANSPORT</i>			Month Day Year 11 23 87		

86337779

GENERATOR

TRANSPORTER

FACILITY

Please print or type. (Form designed for use on elite (12-pitch) typewriter.)

UNIFORM HAZARDOUS WASTE MANIFEST		1. Generator's US EPA ID No. CAD981436173		Manifest Document No. 000013		2. Page 1 of 8		Information in the shaded areas is not required by Federal law.			
3. Generator's Name and Mailing Address TEXACO REFINING & MARKETING 10 UNIVERSAL PLAZA STE 400 UNIVERSAL CITY, CALIF 91608						A. State Manifest Document Number 86337780					
SITE: 6767 SUNSET AT HIGHLAND LOS ANGELES, CALIFORNIA TEXACO SERVICE STATION						B. State Generator's ID CAD981436173					
5. Transporter 1 Company Name CHEMICAL WASTE MANGEMENT, INC.				318 505 2000		6. US EPA ID Number CAD003986718		C. State Transporter's ID CAD003986718			
7. Transporter 2 Company Name						8. US EPA ID Number		D. Transporter's Phone 800 742 1671			
9. Designated Facility Name and Site Address CHEMICAL WASTE MANAGEMENT, INC. 35251 OLD SKYLINE ROAD KETTLEMAN CITY, CALIFORNIA						10. US EPA ID Number CAT000646117		E. State Transporter's ID 16941174121			
								F. Transporter's Phone 95-84-5766			
						G. State Facility's ID CAT000646117		H. Facility's Phone 209 386 9711			
11. US DOT Description (Including Proper Shipping Name, Hazard Class, and ID Number)						12. Containers		13. Total		14. Unit	15. Waste No.
a. HAZARDOUS WASTE SOLID, N.O.S. ORM E, NA 9189						No. Type		Quantity		Wt/Vol	611
b.											
c.											
d.											
J. Additional Descriptions for Materials Listed Above 98% DIRT / 2% GASOLINE						K. Handling Codes for Wastes Listed Above 03					
15. Special Handling Instructions and Additional Information L A X E 7 7 5 6 5 0 2 3											
16. GENERATOR'S CERTIFICATION: I hereby declare that the contents of this consignment are fully and accurately described above by proper shipping name and are classified, packed, marked, and labeled, and are in all respects in proper condition for transport by highway according to applicable international and national government regulations. Unless I am a small quantity generator who has been exempted by statute or regulation from the duty to make a waste minimization certification under Section 3002(b) of RCRA, I also certify that I have a program in place to reduce the volume and toxicity of waste generated to the degree I have determined to be economically practicable and I have selected the method of treatment, storage, or disposal currently available to me which minimizes the present and future threat to human health and the environment.											
Printed/Typed Name TEXACO R&M, INC						Signature <i>[Signature]</i>			Month Day Year 04 23 87		
17. Transporter 1 Acknowledgement of Receipt of Materials											
Printed/Typed Name						Signature			Month Day Year		
18. Transporter 2 Acknowledgement of Receipt of Materials											
Printed/Typed Name						Signature			Month Day Year		
19. Discrepancy Indication Space 2) 1/1											
20. Facility Owner or Operator: Certification of receipt of hazardous materials covered by this manifest except as noted in Item 19.											
Printed/Typed Name Stedman						Signature <i>[Signature]</i>			Month Day Year 04 23 87		

GENERATOR 86337780

Please print or type. (Form designed for use on ~~encl.~~ (12-pitch) typewriter.)

UNIFORM HAZARDOUS WASTE MANIFEST		1. Generator's US EPA ID No. C A D 9 8 1 4 3 6 1 7 3		Manifest Document No. 0 0 0 0 0 0		2. Page 1 of 8		Information in the shaded areas is not required by Federal law.			
3. Generator's Name and Mailing Address TEXACO REFINING & MARKETING 10 UNIVERSAL PLAZA STE 400 UNIVERSAL CITY, CALIF 91608						A. State Manifest Document Number 86337785					
SITE: 6767 SUNSET AT HIGHLAND LOS ANGELES, CALIFORNIA TEXACO SERVICE STATION						B. State Generator's ID C A D 9 8 1 4 3 6 1 7 3					
5. Transporter 1 Company Name CHEMICAL WASTE MANAGEMENT, INC.				6. US EPA ID Number C A P P P B B B 6 7 1 B		C. State Transporter's ID C A D 0 0 3 9 8 6 7 1 8					
7. Transporter 2 Company Name <i>Lowell ...</i>				8. US EPA ID Number <i>...</i>		D. Transporter's Phone 800 742 1671					
9. Designated Facility Name and Site Address CHEMICAL WASTE MANAGEMENT, INC. 35251 OLD SKYLINE ROAD KETTLEMAN CITY, CALIFORNIA						10. US EPA ID Number C A T 0 0 0 6 4 6 1 1 7		E. State Facility's ID 704171-56			
								F. Transporter's Phone 905-834-5476			
						G. State Facility's ID C A T 0 0 0 6 4 6 1 1 7					
						H. Facility's Phone 209 386 9711					
11. US DOT Description (Including Proper Shipping Name, Hazard Class, and ID Number)						12. Containers		13. Total Quantity		14. Unit Wt/Vol	1. Waste No.
a. HAZARDOUS WASTE SOLID, N.O.S. ORM E, NA 9189						No. Type		Quantity		Unit	Waste No.
b.											
c.											
d.											
J. Additional Descriptions for Materials Listed Above 98% DIRT / 2% GASOLINE						K. Handling Codes for Wastes Listed Above 03					
15. Special Handling Instructions and Additional Information L A X E 7 7 5 6 5 0 2 3											
16. GENERATOR'S CERTIFICATION: I hereby declare that the contents of this consignment are fully and accurately described above by proper shipping name and are classified, packed, marked, and labeled, and are in all respects in proper condition for transport by highway according to applicable international and national government regulations. Unless I am a small quantity generator who has been exempted by statute or regulation from the duty to make a waste minimization certification under Section 3002(b) of RCRA, I also certify that I have a program in place to reduce the volume and toxicity of waste generated to the degree I have determined to be economically practicable and I have selected the method of treatment, storage, or disposal currently available to me which minimizes the present and future threat to human health and the environment.											
Printed/Typed Name TEXACO R & M, INC.						Signature <i>Texaco ...</i>			Month Day Year 04 21 87		
17. Transporter 1 Acknowledgement of Receipt of Materials											
Printed/Typed Name						Signature			Month Day Year		
18. Transporter 2 Acknowledgement of Receipt of Materials											
Printed/Typed Name <i>...</i>						Signature <i>...</i>			Month Day Year <i>...</i>		
19. Discrepancy Indication Space (2) 1041											
20. Facility Owner or Operator Certification of receipt of hazardous materials covered by this manifest except as noted in Item 19.											
Printed/Typed Name Stephen ...						Signature <i>Stephen ...</i>			Month Day Year 04 21 87		

86337785

Please print or type. (Form designed for use on ~~en~~ (12-pitch) typewriter.)

UNIFORM HAZARDOUS WASTE MANIFEST		1. Generator's US EPA ID No. QAD981436473	Manifest Document No. 00002	2. Page 1 2 of 8	Information in the shaded areas is not required by Federal law	
3. Generator's Name and Mailing Address TEXACO REFINING & MARKETING 10 UNIVERSAL PLAZA STE 400 UNIVERSAL CITY, CALIF 91608				A. State Manifest Document Number 86337786		
SITE: 6767 SUNSET AT HIGHLAND LOS ANGELES, CALIFORNIA TEXACO SERVICE STATION				B. State Generator's ID CAD981436173		
5. Transporter 1 Company Name CHEMICAL WASTE MANAGEMENT, INC.		818 505 2000		6. US EPA ID Number CAD003986718		C. State Transporter's ID CAD003986718
7. Transporter 2 Company Name UNIVERSAL CITY		8. US EPA ID Number CAD003986718		E. State Transporter's ID 704535 134		D. Transporter's Phone 800 742 1671
9. Designated Facility Name and Site Address CHEMICAL WASTE MANAGEMENT, INC. 35251 OLD SKYLINE ROAD KETTLEMAN CITY, CALIFORNIA		10. US EPA ID Number CAT000646117		F. Transporter's Phone (405) 8345984		G. State Facility's ID CAT000646117
				H. Facility's Phone 209 386 9711		
11. US DOT Description (Including Proper Shipping Name, Hazard Class, and ID Number)			12. Containers	13. Total Quantity	14. Unit Wt/Vol	1. Waste No.
a. HAZARDOUS WASTE SOLID, N.O.S. ORM E, NA 9189			No. 102	Type 17	17	611
b.						
c.						
d.						
J. Additional Descriptions for Materials Listed Above 98% DIRT / 2% GASOLINE				K. Handling Codes for Wastes Listed Above 03		
15. Special Handling Instructions and Additional information L A X E 7 7 5 6 5 0 2 3						
16. GENERATOR'S CERTIFICATION: I hereby declare that the contents of this consignment are fully and accurately described above by proper shipping name and are classified, packed, marked, and labeled, and are in all respects in proper condition for transport by highway according to applicable international and national government regulations. Unless I am a small quantity generator who has been exempted by statute or regulation from the duty to make a waste minimization certification under Section 3002(b) of RCRA, I also certify that I have a program in place to reduce the volume and toxicity of waste generated to the degree I have determined to be economically practicable and I have selected the method of treatment, storage, or disposal currently available to me which minimizes the present and future threat to human health and the environment.						
Printed/Typed Name TEXACO R & M, INC.			Signature <i>[Signature]</i>		Month Day Year 6 4 2 1 8 7	
17. Transporter 1 Acknowledgement of Receipt of Materials			Signature <i>[Signature]</i>		Month Day Year 6 4 2 1 8 7	
18. Transporter 2 Acknowledgement of Receipt of Materials			Signature <i>[Signature]</i>		Month Day Year 11 9 1 1 8 7	
19. Discrepancy Indication Space (2) (2) (2) 14 1						
20. Facility Owner or Operator: Certification of receipt of hazardous materials covered by this manifest except as noted in Item 19			Signature <i>[Signature]</i>		Month Day Year 0 4 2 1 8 7	

86 337786

Please print or type. (Form designed for use on elli (12-pitch) typewriter.)

4-23

UNIFORM HAZARDOUS WASTE MANIFEST		1. Generator's US EPA ID No. C A D 9 8 1 4 3 6 1 7 3		Manifest Document No. 9 8 0 0 3		2. Page 1 3 of 8		Information in the shaded areas is not required by Federal law.					
3. Generator's Name and Mailing Address TEXACO REFINING & MARKETING 10 UNIVERSAL PLAZA STE 400 UNIVERSAL CITY, CALIF 91608 Generator's Phone ()						A. State Manifest Document Number 86337787							
SITE: 6767 SUNSET AT HIGHLAND LOS ANGELES, CALIFORNIA. TEXACO SERVICE STATION						B. State Generator's ID C A D 9 8 1 4 3 6 1 7 3							
5. Transporter 1 Company Name CHEMICAL WASTE MANAGEMENT, INC.				8. US EPA ID Number C A D 0 0 3 9 8 6 7 1 8		C. State Transporter's ID CAD003986718							
7. Transporter 2 Company Name <i>United Trucking</i>				8. US EPA ID Number <i>021712179101617</i>		D. Transporter's Phone 800 742 1671							
9. Designated Facility Name and Site Address CHEMICAL WASTE MANAGEMENT, INC. 35251 OLD SKYLINE ROAD KETTLEMAN CITY, CALIFORNIA						G. State Facility's ID CAT000646117							
10. US EPA ID Number C A T 0 0 0 6 4 6 1 1 7						H. Facility's Phone 209 386 9711							
11. US DOT Description (Including Proper Shipping Name, Hazard Class, and ID Number)						12. Containers No. Type		13. Total Quantity		14. Unit Wt/Vol		1. Waste No.	
a. HAZARDOUS WASTE SOLID, N.O.S. ORM E, NA 9189						002 07		117		E		611	
b.													
c.													
d.													
J. Additional Descriptions for Materials Listed Above 98% DIRT / 2% GASOLINE						K. Handling Codes for Wastes Listed Above 03							
15. Special Handling Instructions and Additional Information L A X E 7 7 5 6 5 0 2 3													
16. GENERATOR'S CERTIFICATION: I hereby declare that the contents of this consignment are fully and accurately described above by proper shipping name and are classified, packed, marked, and labeled, and are in all respects in proper condition for transport by highway according to applicable international and national government regulations. Unless I am a small quantity generator who has been exempted by statute or regulation from the duty to make a waste minimization certification under Section 3002(b) of RCRA, I also certify that I have a program in place to reduce the volume and toxicity of waste generated to the degree I have determined to be economically practicable and I have selected the method of treatment, storage, or disposal currently available to me which minimizes the present and future threat to human health and the environment													
Printed/Typed Name BY: <i>TEXACO R & M, INC.</i>						Signature <i>[Signature]</i>			Month Day Year 0 4 1 2 1 1 9 1 7				
17. Transporter 1 Acknowledgement of Receipt of Materials						Signature			Month Day Year				
Printed/Typed Name						Signature			Month Day Year				
18. Transporter 2 Acknowledgement of Receipt of Materials						Signature			Month Day Year				
Printed/Typed Name <i>mike - DAF</i>						Signature <i>[Signature]</i>			Month Day Year 1 0 1 2 1 1 9 1 7				
19. Discrepancy Indication Space - 10 f 1													
20. Facility Owner or Operator: Certification of receipt of hazardous materials covered by this manifest except as noted in Item 19.													
Printed/Typed Name <i>[Signature]</i>						Signature <i>[Signature]</i>			Month Day Year 1 0 1 2 1 1 9 1 7				

86337787

Please print or type. (Form designed for use on ~~encl~~ (12-pitch) typewriter.)

UNIFORM HAZARDOUS WASTE MANIFEST		1 Generator's US EPA ID No. CAD981436173		Manifest Document No. 00004		2. Page 1 4 of 8		Information in the shaded areas is not required by Federal law			
3. Generator's Name and Mailing Address TEXACO REFINING & MARKETING 10 UNIVERSAL PLAZA STE 400 UNIVERSAL CITY, CALIF 91608						A. State Manifest Document Number 86337788					
SITE: 6767 SUNSET AT HIGHLAND LOS ANGELES, CALIFORNIA TEXACO SERVICE STATION						B. State Generator's ID CAD981436173					
5. Transporter 1 Company Name CHEMICAL WASTE MANAGEMENT, INC.				318 505 2000		6. US EPA ID Number CAD003986718		C. State Transporter's ID CAD003986718			
7. Transporter 2 Company Name <i>[Handwritten]</i>				<i>[Handwritten]</i>		8. US EPA ID Number <i>[Handwritten]</i>		D. Transporter's Phone 800 742 1671			
9. Designated Facility Name and Site Address CHEMICAL WASTE MANAGEMENT, INC. 35251 OLD SKYLINE ROAD KETTLEMAN CITY, CALIFORNIA						10. US EPA ID Number CAT00646117		E. State Transporter's ID 7045457005-4			
								F. Transporter's Phone 805 834-5942			
						G. State Facility's ID CAT00646117		H. Facility's Phone 209 386 9711			
11 US DOT Description (Including Proper Shipping Name, Hazard Class, and ID Number)						12. Containers No. Type		13. Total Quantity		14. Unit Wt/Vol	1. Waste No.
a. HAZARDOUS WASTE SOLID, N.O.S. ORM E, NA 9189						<i>[Handwritten]</i>		<i>[Handwritten]</i>		<i>[Handwritten]</i>	611
b.											
c.											
d.											
J. Additional Descriptions for Materials Listed Above 98% DIRT / 2% GASOLINE						K. Handling Codes for Wastes Listed Above 03					
15. Special Handling Instructions and Additional Information L A X E 7 7 5 6 5 0 2 3											
16. GENERATOR'S CERTIFICATION: I hereby declare that the contents of this consignment are fully and accurately described above by proper shipping name and are classified, packed, marked, and labeled, and are in all respects in proper condition for transport by highway according to applicable international and national government regulations Unless I am a small quantity generator who has been exempted by statute or regulation from the duty to make a waste minimization certification under Section 3002(b) of RCRA, I also certify that I have a program in place to reduce the volume and toxicity of waste generated to the degree I have determined to be economically practicable and I have selected the method of treatment, storage, or disposal currently available to me which minimizes the present and future threat to human health and the environment.											
Printed/Typed Name TEXACO R & M, INC.						Signature <i>[Handwritten]</i>			Month Day Year 6-4-12-1987		
17 Transporter 1 Acknowledgement of Receipt of Materials											
Printed/Typed Name						Signature <i>[Handwritten]</i>			Month Day Year		
18 Transporter 2 Acknowledgement of Receipt of Materials											
Printed/Typed Name <i>[Handwritten]</i>						Signature <i>[Handwritten]</i>			Month Day Year 11-17-11		
19. Discrepancy Indication Space <i>[Handwritten]</i>											
20. Facility Owner or Operator... Certification of receipt of hazardous materials covered by this manifest except as noted in Item 19											
Printed/Typed Name <i>[Handwritten]</i>						Signature <i>[Handwritten]</i>			Month Day Year 04/21/17		

86337788

GENERATOR

TRANSPORTER

FACILITY

Please print or type (Form designed for use on electric (12-pitch) typewriter.)

UNIFORM HAZARDOUS WASTE MANIFEST		1. Generator's US EPA ID No. CAD981436173		Manifest Document No. 949905		2. Page 1 5 of 8		Information in the shaded areas is not required by Federal law						
3. Generator's Name and Mailing Address TEXACO REFINING & MARKETING SITE: 6767 SUNSET AT HIGHLAND 10 UNIVERSAL PLAZA STE 400 LOS ANGELES, CALIFORNIA UNIVERSAL CITY, CALIF 91608 TEXACO SERVICE STATION						A. State Manifest Document Number 86337789								
5. Transporter 1 Company Name CHEMICAL WASTE MANAGEMENT, INC.						6. US EPA ID Number CAD003986718		C. State Transporter's ID CAD003986718		D. Transporter's Phone 800 742 1671				
7. Transporter 2 Company Name <i>[Handwritten]</i>						8. US EPA ID Number <i>[Handwritten]</i>		E. State Transporter's ID <i>[Handwritten]</i>		F. Transporter's Phone <i>[Handwritten]</i>				
9. Designated Facility Name and Site Address CHEMICAL WASTE MANAGEMENT, INC. 35251 OLD SKYLINE ROAD KETTLEMAN CITY, CALIFORNIA						10. US EPA ID Number CAT000646117		G. State Facility's ID CAT000646117		H. Facility's Phone 209 386 9711				
11. US DOT Description (Including Proper Shipping Name, Hazard Class, and ID Number)						12. Containers		13. Total Quantity		14. Unit Wt/Vol				
a. HAZARDOUS WASTE SOLID, N.O.S. ORM E, NA 9189						No. Type				Waste No.				
J. Additional Descriptions for Materials Listed Above						K. Handling Codes for Wastes Listed Above								
98% DIRT / 2% GASOLINE						03								
15. Special Handling Instructions and Additional Information L A X E 7 7 5 6 5 0 2 3														
16. GENERATOR'S CERTIFICATION: I hereby declare that the contents of this consignment are fully and accurately described above by proper shipping name and are classified, packed, marked, and labeled, and are in all respects in proper condition for transport by highway according to applicable international and national government regulations. Unless I am a small quantity generator who has been exempted by statute or regulation from the duty to make a waste minimization certification under Section 3002(b) of RCRA, I also certify that I have a program in place to reduce the volume and toxicity of waste generated to the degree I have determined to be economically practicable and I have selected the method of treatment, storage, or disposal currently available to me which minimizes the present and future threat to human health and the environment														
Printed/Typed Name TEXACO R & M, INC.						Signature <i>[Handwritten Signature]</i>			Month Day Year 6 1 1 2 1 1 9 7					
17. Transporter 1 Acknowledgement of Receipt of Materials						Printed/Typed Name <i>[Handwritten]</i>			Signature <i>[Handwritten Signature]</i>			Month Day Year 1 2 1 1 9 7		
18. Transporter 2 Acknowledgement of Receipt of Materials						Printed/Typed Name			Signature			Month Day Year		
19. Discrepancy Indication Space <i>[Handwritten]</i>														
20. Facility Owner or Operator: Certification of receipt of hazardous materials covered by this manifest except as noted in Item 19.														
Printed/Typed Name <i>[Handwritten]</i>						Signature <i>[Handwritten Signature]</i>			Month Day Year 1 1 2 1 1 9 7					

86337789

Please print or type. (Form designed for use on elite (12-pitch) typewriter.)

UNIFORM HAZARDOUS WASTE MANIFEST		1. Generator's US EPA ID No C A D 9 8 1 4 3 6 1 7 3		Manifest Document No G U 0 0 6		2. Page 1 of 8		Information in the shaded areas is not required by Federal law			
3. Generator's Name and Mailing Address TEXACO REFINING & MARKETING SITE: 6767 SUNSET AT HIGHLAND 10 UNIVERSAL PLAZA STE 400 LOS ANGELES, CALIFORNIA UNIVERSAL CITY, CALIF 91608 TEXACO SERVICE STATION						A. State Manifest Document Number 86337790					
5. Transporter 1 Company Name 818 505 2000 CHEMICAL WASTE MANAGEMENT, INC.						6. US EPA ID Number C A D 0 0 B 0 B 6 7 1 B		C. State Generator's ID C A D 9 8 1 4 3 6 1 7 3			
7. Transporter 2 Company Name L. J. ...						8. US EPA ID Number F A D 0 0 0 0 0 0 0 0 0 0		C. State Transporter's ID CAD003986718			
9. Designated Facility Name and Site Address CHEMICAL WASTE MANAGEMENT, INC. 35251 OLD SKYLINE ROAD KETTLEMAN CITY, CALIFORNIA						10. US EPA ID Number C A T 0 0 6 4 6 1 1 7		D. Transporter's Phone 800 742 1671			
								E. State Transporter's ID 704571 74112			
								F. Transporter's Phone 456 315986			
								G. State Facility's ID CAT000646117			
								H. Facility's Phone 209 386 9711			
11. US DOT Description (Including Proper Shipping Name, Hazard Class, and ID Number)						12. Containers		13. Total Quantity		14. Unit Wt/Vol	1. Waste No.
a. HAZARDOUS WASTE SOLID, N.O.S. ORM E, NA 9189						No. Type					611
b.											
c.											
d.											
J. Additional Descriptions for Materials Listed Above 98% DIRT / 2% GASOLINE						K. Handling Codes for Wastes Listed Above 03					
15. Special Handling Instructions and Additional Information L A X E 7 7 5 6 5 0 2 3											
16. GENERATOR'S CERTIFICATION: I hereby declare that the contents of this consignment are fully and accurately described above by proper shipping name and are classified, packed, marked, and labeled, and are in all respects in proper condition for transport by highway according to applicable international and national government regulations Unless I am a small quantity generator who has been exempted by statute or regulation from the duty to make a waste minimization certification under Section 3002(b) of RCRA, I also certify that I have a program in place to reduce the volume and toxicity of waste generated to the degree I have determined to be economically practicable and I have selected the method of treatment, storage, or disposal currently available to me which minimizes the present and future threat to human health and the environment											
Printed/Typed Name TEXACO R & M, INC.						Signature			Month Day Year 04/21/87		
17. Transporter 1 Acknowledgement of Receipt of Materials						Signature			Month Day Year		
18. Transporter 2 Acknowledgement of Receipt of Materials						Signature			Month Day Year		
19. Discrepancy Indication Space 0111											
20. Facility Owner or Operator: Certification of receipt of hazardous materials covered by this manifest except as noted in Item 19.											
Printed/Typed Name Darryl D. ...						Signature			Month Day Year 11/21/87		

86337790

Please print or type. (Form designed for use on *enro* (12-pitch) typewriter)

UNIFORM HAZARDOUS WASTE MANIFEST		1. Generator's US EPA ID No CAD981436173		Manifest Document No 000007		2. Page 1 7 of 8		Information in the shaded areas is not required by Federal law					
3. Generator's Name and Mailing Address TEXACO REFINING & MARKETING 10 UNIVERSAL PLAZA STE 400 UNIVERSAL CITY, CALIF 91608						A. State Manifest Document Number 86337791							
SITE: 6767 SUNSET AT HIGHLAND LOS ANGELES, CALIFORNIA TEXACO SERVICE STATION						B. State Generator's ID CAD981436173							
5. Transporter 1 Company Name CHEMICAL WASTE MANAGEMENT, INC.				6. US EPA ID Number QAD0003986718		C. State Transporter's ID CAD003986718							
7. Transporter 2 Company Name <i>UNIVERSAL CITY</i>				8. US EPA ID Number <i>QAD0003986718</i>		D. Transporter's Phone 800 742 1671							
9. Designated Facility Name and Site Address CHEMICAL WASTE MANAGEMENT, INC. 35251 OLD SKYLINE ROAD KETTLEMAN CITY, CALIFORNIA						E. State Transporter's ID <i>704577-113</i>							
10. US EPA ID Number QAT000646117						F. Transporter's Phone <i>705-431-5891</i>							
G. State Facility's ID CAT900646117						H. Facility's Phone 209 386 9711							
11. US DOT Description (Including Proper Shipping Name, Hazard Class, and ID Number)						12. Containers		13. Total Quantity		14. Unit Wt/Vol		15. Waste No.	
a. HAZARDOUS WASTE SOLID, N.O.S. ORM E, NA 9139						No. Type		Quantity		Unit Wt/Vol		Waste No.	
						1 2 3 4 5 6 7 8 9 10		11 12 13 14 15 16 17 18 19 20		21 22 23 24 25 26 27 28 29 30		611	
b.													
c.													
d.													
J. Additional Descriptions for Materials Listed Above 98% DIRT / 2% GASOLINE						K. Handling Codes for Wastes Listed Above 03							
15. Special Handling Instructions and Additional information L A X E 7 7 5 6 5 0 2 3													
16. GENERATOR'S CERTIFICATION: I hereby declare that the contents of this consignment are fully and accurately described above by proper shipping name and are classified, packed, marked, and labeled, and are in all respects in proper condition for transport by highway according to applicable international and national government regulations. Unless I am a small quantity generator who has been exempted by statute or regulation from the duty to make a waste minimization certification under Section 3002(b) of RCRA, I also certify that I have a program in place to reduce the volume and toxicity of waste generated to the degree I have determined to be economically practicable and I have selected the method of treatment, storage, or disposal currently available to me which minimizes the present and future threat to human health and the environment.													
Printed/Typed Name TEXACO R & M, INC.						Signature <i>[Signature]</i>						Month Day Year 12 1 87	
BY: <i>[Signature]</i>													
17. Transporter 1 Acknowledgement of Receipt of Materials						Signature <i>[Signature]</i>						Month Day Year 	
18. Transporter 2 Acknowledgement of Receipt of Materials						Signature <i>[Signature]</i>						Month Day Year 12 1 87	
19. Discrepancy Indication Space <i>[Handwritten]</i>													
20. Facility Owner or Operator: Certification of receipt of hazardous materials covered by this manifest except as noted in Item 19.						Signature <i>[Signature]</i>						Month Day Year 1 14 87	

86337791

GENERATOR

TRANSPORTER

FACILITY

Please print or type. (Form designed for use on elite (12-pitch) typewriter)

UNIFORM HAZARDOUS WASTE MANIFEST		1. Generator's US EPA ID No. CA 0981436173		Manifest Document No. 80008		2. Page 1 8 of 8		Information in the shaded areas is not required by Federal law					
3. Generator's Name and Mailing Address TEXACO REFINING & MARKETING 10 UNIVERSAL PLAZA STE 400 UNIVERSAL CITY, CALIF 91608						A. State Manifest Document Number 86337792							
SITE: 6767 SUNSET AT HIGHLAND LOS ANGELES, CALIFORNIA TEXACO SERVICE STATION						B. State Generator's ID CA D 9 8 1 4 3 6 1 7 3							
5. Transporter 1 Company Name CHEMICAL WASTE MANAGEMENT, INC.				318 505 2000		6. US EPA ID Number CA 10 10 13 19 18 16 17 11 18		C. State Transporter's ID CAD003986718					
7. Transporter 2 Company Name WASTE						8. US EPA ID Number 11 11 10 10 13 19 18 16 17 11 18		D. Transporter's Phone 800 742 1671					
9. Designated Facility Name and Site Address CHEMICAL WASTE MANAGEMENT, INC. 35251 OLD SKYLINE ROAD KETTLEMAN CITY, CALIFORNIA						10. US EPA ID Number CA 10 10 10 16 14 16 11 11 17		E. State Transporter's ID 704108/69					
								F. Transporter's Phone 855 834 5486					
								G. State Facility's ID CAT000646117					
								H. Facility's Phone 209 386 9711					
11. US DOT Description (Including Proper Shipping Name, Hazard Class, and ID Number)						12. Containers		13. Total Quantity		14. Unit Wt/Vol	1. Waste No.		
a. HAZARDOUS WASTE SOLID, N.O.S. ORM E, NA 9189						No. Type		Quantity		Wt/Vol	Waste No.		
b.													
c.													
d.													
J. Additional Descriptions for Materials Listed Above 98% DIRT / 2% GASOLINE						K. Handling Codes for Wastes Listed Above 03							
15. Special Handling Instructions and Additional Information L A X E 7 7 5 6 5 0 2 3													
16. GENERATOR'S CERTIFICATION: I hereby declare that the contents of this consignment are fully and accurately described above by proper shipping name and are classified, packed, marked, and labeled, and are in all respects in proper condition for transport by highway according to applicable international and national government regulations. Unless I am a small quantity generator who has been exempted by statute or regulation from the duty to make a waste minimization certification under Section 3002(b) of RCRA, I also certify that I have a program in place to reduce the volume and toxicity of waste generated to the degree I have determined to be economically practicable and I have selected the method of treatment, storage, or disposal currently available to me which minimizes the present and future threat to human health and the environment.													
Printed/Typed Name TEXACO R & M, INC.						Signature			Month Day Year 6 4 1 2 1 8 7				
BY:													
17 Transporter 1 Acknowledgement of Receipt of Materials						Printed/Typed Name TEXACO			Signature			Month Day Year 6 4 1 2 1 8 7	
18 Transporter 2 Acknowledgement of Receipt of Materials						Printed/Typed Name WASTE			Signature			Month Day Year 6 4 1 2 1 8 7	
19. Discrepancy Indication Space ① 1011													
20 Facility Owner or Operator: Certification of receipt of hazardous materials covered by this manifest except as noted in Item 19.													
Printed/Typed Name Don G. ...						Signature			Month Day Year 1 1 4 1 3 1 1 7 2				

86 337792

Please print or type. (Form designed for use on elite (12-pitch) typewriter.)

UNIFORM HAZARDOUS WASTE MANIFEST		1. Generator's US EPA ID No. C A D 9 8 1 4 3 6 1 7 3		Manifest Document No. 0 1 0 0 1		2. Page 1 of 3		Information in the shaded areas is not required by Federal law.			
3. Generator's Name and Mailing Address TEXACO REFINING & MARKETING 10 UNIVERSAL PLAZA STE 400 UNIVERSAL CITY, CALIF 91608 SITE: 6767 SUNSET AT HIGHLAND LOS ANGELES, CALIFORNIA TEXACO SERVICE STATION						A. State Manifest Document Number 86337793					
5. Transporter 1 Company Name CHEMICAL WASTE MANAGEMENT, INC. 816 505 2000						6. US EPA ID Number C A D 9 8 1 4 3 6 1 7 3		C. State Transporter's ID CAD003986718			
7. Transporter 2 Company Name						8. US EPA ID Number		D. Transporter's Phone 800 742 1671			
9. Designated Facility Name and Site Address CHEMICAL WASTE MANAGEMENT, INC. 35251 OLD SKYLINE ROAD KETTLEMAN CITY, CALIFORNIA						10. US EPA ID Number C A T 0 0 6 4 6 1 1 7		E. State Transporter's ID 704570			
								F. Transporter's Phone 557-2458			
								G. State Facility's ID CAT000646117			
								H. Facility's Phone 209 386 9711			
11. US DOT Description (Including Proper Shipping Name, Hazard Class, and ID Number)						12. Containers		13. Total Quantity		14. Unit Wt/Vol	15. Waste No.
a. HAZARDOUS WASTE SOLID, N.O.S. ORM E, NA 9189						No. Type					611
b.											
c.											
d.											
J. Additional Descriptions for Materials Listed Above 98% DIRT / 2% GASOLINE						K. Handling Codes for Wastes Listed Above 03					
15. Special Handling Instructions and Additional Information L A X E 7 7 5 6 5 0 2 3											
16. GENERATOR'S CERTIFICATION: I hereby declare that the contents of this consignment are fully and accurately described above by proper shipping name and are classified, packed, marked, and labeled, and are in all respects in proper condition for transport by highway according to applicable international and national government regulations. Unless I am a small quantity generator who has been exempted by statute or regulation from the duty to make a waste minimization certification under Section 3002(b) of RCRA, I also certify that I have a program in place to reduce the volume and toxicity of waste generated to the degree I have determined to be economically practicable and I have selected the method of treatment, storage, or disposal currently available to me which minimizes the present and future threat to human health and the environment.											
Printed/Typed Name BY: TEXACO R & M, INC.						Signature			Month Day Year 6 4 1 2 1 9 7		
17. Transporter 1 Acknowledgement of Receipt of Materials						Signature			Month Day Year 6 4 1 2 1 9 7		
18. Transporter 2 Acknowledgement of Receipt of Materials						Signature			Month Day Year 6 4 1 2 1 9 7		
19. Discrepancy Indication Space 12) manifest (carrier type) - CM											
20. Facility Owner or Operator: Certification of receipt of hazardous materials covered by this manifest except as noted in Item 19.						Signature			Month Day Year 6 4 1 2 1 9 7		

86337793

Please print or type (Form designed for use on *air* (12-pitch) typewriter.)

UNIFORM HAZARDOUS WASTE MANIFEST		1. Generator's US EPA ID No. C A D 9 8 1 4 3 6 1 7 3		Manifest Document No. 8 0 0 0 0 2	2. Page 1 2 of 8	Information in the shaded areas is not required by Federal law.		
3. Generator's Name and Mailing Address TEXACO REFINING & MARKETING SITE: 6767 SUNSET AT HIGHLAND 10 UNIVERSAL PLAZA STE 400 LOS ANGELES, CALIFORNIA UNIVERSAL CITY, CALIF 91608 TEXACO SERVICE STATION					A. State Manifest Document Number 86337794			
5. Transporter 1 Company Name 318 505 2000 CHEMICAL WASTE MANAGEMENT, INC.					6. US EPA ID Number E A P P P B B B 6 7 1 B		B. State Generator's ID C A D 9 8 1 4 3 6 1 7 3	
7. Transporter 2 Company Name					8. US EPA ID Number 1 1 0 4 2 9 0 3 6 9 7		C. State Transporter's ID CAD003986718	
9. Designated Facility Name and Site Address CHEMICAL WASTE MANAGEMENT, INC. 35251 OLD SKYLINE ROAD KETTLEMAN CITY, CALIFORNIA					10. US EPA ID Number E A P P P B B 6 7 1 B		D. Transporter's Phone 800 742 1671	
							E. State Transporter's ID 704525/36	
							F. Transporter's Phone 800 742 1671	
							G. State Facility's ID CAT000646117	
							H. Facility's Phone 209 386 9711	
11. US DOT Description (Including Proper Shipping Name, Hazard Class, and ID Number)				12. Containers No.	Type	13. Total Quantity	14. Unit Wt/Vol	I. Waste No.
a. HAZARDOUS WASTE SOLID, N.O.S. ORM E, NA 9189				1		1		611
b.								
c.								
d.								
J. Additional Descriptions for Materials Listed Above 98% DIRT / 2% GASOLINE						K. Handling Codes for Wastes Listed Above 03		
15. Special Handling Instructions and Additional Information L A X E 7 7 5 6 5 0 2 3.								
16. GENERATOR'S CERTIFICATION: I hereby declare that the contents of this consignment are fully and accurately described above by proper shipping name and are classified, packed, marked, and labeled, and are in all respects in proper condition for transport by highway according to applicable international and national government regulations. Unless I am a small quantity generator who has been exempted by statute or regulation from the duty to make a waste minimization certification under Section 3002(b) of RCRA, I also certify that I have a program in place to reduce the volume and toxicity of waste generated to the degree I have determined to be economically practicable and I have selected the method of treatment, storage, or disposal currently available to me which minimizes the present and future threat to human health and the environment.								
Printed/Typed Name TEXACO R & M, INC.				Signature		Month Day Year		
BY: [Signature]				[Signature]		04 12 18 7		
17. Transporter 1 Acknowledgement of Receipt of Materials				Signature		Month Day Year		
Printed/Typed Name				Signature		Month Day Year		
18. Transporter 2 Acknowledgement of Receipt of Materials				Signature		Month Day Year		
Printed/Typed Name				Signature		Month Day Year		
19. Discrepancy Indication Space				Signature		Month Day Year		
Printed/Typed Name				Signature		Month Day Year		
20. Facility Owner or Operator. Certification of receipt of hazardous materials covered by this manifest except as noted in Item 19.				Signature		Month Day Year		
Printed/Typed Name				Signature		Month Day Year		

86 337794

GENERATOR

TRANSPORTER

FACILITY

Please print or type. (Form designed for use on *elco* (12-pitch) typewriter)

UNIFORM HAZARDOUS WASTE MANIFEST		1. Generator's US EPA ID No. CAD981436173	Manifest Document No. 0000000000	2. Page 1 of 8	Information in the shaded areas is not required by Federal law								
3. Generator's Name and Mailing Address TEXACO REFINING & MARKETING 10 UNIVERSAL PLAZA STE 400 UNIVERSAL CITY, CALIF 91608 Generator's Phone: 818 505 2000				SITE: 6767 SUNSET AT HIGHLAND LOS ANGELES, CALIFORNIA TEXACO SERVICE STATION				A. State Manifest Document Number 86337795					
5. Transporter 1 Company Name CHEMICAL WASTE MANAGEMENT, INC.				6. US EPA ID Number CAD003986713		C. State Transporter's ID CAD003986713							
7. Transporter 2 Company Name <i>LITTEL</i>				8. US EPA ID Number <i>CAT000646117</i>		D. Transporter's Phone 800 742 1671							
9. Designated Facility Name and Site Address CHEMICAL WASTE MANAGEMENT, INC. 35251 OLD SKYLINE ROAD KETTLEMAN CITY, CALIFORNIA				10. US EPA ID Number CAT000646117		E. State Transporter's ID <i>704471-10411</i>							
						F. Transporter's Phone <i>805 834 5986</i>							
						G. State Facility's ID CAT000646117							
						H. Facility's Phone 209 386 9711							
11. US DOT Description (Including Proper Shipping Name, Hazard Class, and ID Number)						12. Containers	13. Total Quantity	14. Unit Wt/Vol	I. Waste No				
a. HAZARDOUS WASTE SOLID, N.O.S. ORM E, NA 9139						No. Type			611				
b.													
c.													
d.													
J. Additional Descriptions for Materials Listed Above 98% DIRT / 2% GASOLINE						K. Handling Codes for Wastes Listed Above 03							
15. Special Handling Instructions and Additional information L A X E 7 7 5 6 5 0 2 3													
16. GENERATOR'S CERTIFICATION: I hereby declare that the contents of this consignment are fully and accurately described above by proper shipping name and are classified, packed, marked, and labeled, and are in all respects in proper condition for transport by highway according to applicable international and national government regulations. Unless I am a small quantity generator who has been exempted by statute or regulation from the duty to make a waste minimization certification under Section 3002(b) of RCRA, I also certify that I have a program in place to reduce the volume and toxicity of waste generated to the degree I have determined to be economically practicable and I have selected the method of treatment, storage, or disposal currently available to me which minimizes the present and future threat to human health and the environment.													
Printed/Typed Name BY: TEXACO REFINING & MARKETING				Signature <i>[Signature]</i>				Month Day Year 04 23 81					
17. Transporter 1 Acknowledgement of Receipt of Materials				Printed/Typed Name				Signature		Month Day Year			
18. Transporter 2 Acknowledgement of Receipt of Materials				Printed/Typed Name <i>EDDIE GARCIA</i>				Signature <i>[Signature]</i>				Month Day Year 04 23 81	
19. Discrepancy Indication Space													
20. Facility Owner or Operator: Certification of receipt of hazardous materials covered by this manifest except as noted in Item 19.				Printed/Typed Name <i>STEVEN TUCKER</i>				Signature <i>[Signature]</i>				Month Day Year 04 23 81	

86337795

UNIFORM HAZARDOUS WASTE MANIFEST		1. Generator's US EPA ID No C A D 9 8 1 4 3 6 1 7 3		Manifest Document No 0 0 0 0 4		2. Page 1 of 3		Information in the shaded areas is not required by Federal law.		
3. Generator's Name and Mailing Address TEXACO REFINING & MARKETING 10 UNIVERSAL PLAZA STE 400 UNIVERSAL CITY, CALIF 91608						A. State Manifest Document Number 86337796				
SITE: 6767 SUNSET AT HIGHLAND LOS ANGELES, CALIFORNIA TEXACO SERVICE STATION						B. State Generator's ID C A D 9 8 1 4 3 6 1 7 3				
5. Transporter 1 Company Name CHEMICAL WASTE MANAGEMENT, INC.			6. US EPA ID Number C A D 0 0 3 9 8 6 7 1 8			C. State Transporter's ID CAD003986718		D. Transporter's Phone 800 742 1671		
7. Transporter 2 Company Name			8. US EPA ID Number			E. State Transporter's ID		F. Transporter's Phone		
9. Designated Facility Name and Site Address CHEMICAL WASTE MANAGEMENT, INC. 35251 OLD SKYLINE ROAD KETTLEMAN CITY, CALIFORNIA						10. US EPA ID Number C A T 0 0 0 6 4 6 1 1 7		G. State Facility's ID CAT000646117		
						H. Facility's Phone 209 386 9711				
11. US DOT Description (Including Proper Shipping Name, Hazard Class, and ID Number)						12. Containers		13. Total Quantity	14. Unit Wt/Vol	1. Waste No.
a. HAZARDOUS WASTE SOLID, N.O.S. ORM E, NA 9189										611
b.										
c.										
d.										
J. Additional Descriptions for Materials Listed Above 98% DIRT / 2% GASOLINE						K. Handling Codes for Wastes Listed Above 03				
15. Special Handling Instructions and Additional information L A X E 7 7 5 6 5 0 2 3 /										
16. GENERATOR'S CERTIFICATION: I hereby declare that the contents of this consignment are fully and accurately described above by proper shipping name and are classified, packed, marked, and labeled, and are in all respects in proper condition for transport by highway according to applicable international and national government regulations. Unless I am a small quantity generator who has been exempted by statute or regulation from the duty to make a waste minimization certification under Section 3002(b) of RCRA, I also certify that I have a program in place to reduce the volume and toxicity of waste generated to the degree I have determined to be economically practicable and I have selected the method of treatment, storage, or disposal currently available to me which minimizes the present and future threat to human health and the environment.										
Printed/Typed Name BY: TEXACO				Signature <i>[Signature]</i>		Month Day Year 4 12 87				
17. Transporter 1 Acknowledgement of Receipt of Materials				Signature		Month Day Year				
Printed/Typed Name				Signature		Month Day Year				
18. Transporter 2 Acknowledgement of Receipt of Materials				Signature		Month Day Year				
Printed/Typed Name				Signature		Month Day Year				
19. Discrepancy Indication Space <i>[Handwritten mark]</i>										
20. Facility Owner or Operator. Certification of receipt of hazardous materials covered by this manifest except as noted in Item 19				Signature		Month Day Year				
Printed/Typed Name <i>[Handwritten Name]</i>				Signature <i>[Handwritten Signature]</i>		Month Day Year 1 14 87				

86337796

Please print or type. (Form designed for use on elite (12-pitch) typewriter)

UNIFORM HAZARDOUS WASTE MANIFEST		1. Generator's US EPA ID No. C1A1D1918114361173		Manifest Document No. 000103	2. Page 1 5 of 8	Information in the shaded areas is not required by Federal law		
3. Generator's Name and Mailing Address TEXACO REFINING & MARKETING 10 UNIVERSAL PLAZA STE 400 UNIVERSAL CITY, CALIF 91608					SITE: 6767 SUNSET AT HIGHLAND LOS ANGELES, CALIFORNIA TEXACO SERVICE STATION			
5. Transporter 1 Company Name CHEMICAL WASTE MANAGEMENT, INC.					6. US EPA ID Number C1A1D100319867118			
7. Transporter 2 Company Name Laska Trucking					8. US EPA ID Number K1A1D100319867118			
9. Designated Facility Name and Site Address CHEMICAL WASTE MANAGEMENT, INC. 35251 OLD SKYLINE ROAD KETTLEMAN CITY, CALIFORNIA					10. US EPA ID Number C1A1T1000161461117			
11. US DOT Description (Including Proper Shipping Name, Hazard Class, and ID Number)				12. Containers No	Type	13. Total Quantity	14. Unit Wt/Vol	1. Waste No.
a. HAZARDOUS WASTE SOLID, N.O.S. DIRT, NA 9189								611
b.								
c.								
d.								
J. Additional Descriptions for Materials Listed Above 98% DIRT / 2% GASOLINE					K. Handling Codes for Wastes Listed Above 03			
15. Special Handling Instructions and Additional Information L A X E 7 7 5 6 5 0 2 3								
16. GENERATOR'S CERTIFICATION: I hereby declare that the contents of this consignment are fully and accurately described above by proper shipping name and are classified, packed, marked, and labeled, and are in all respects in proper condition for transport by highway according to applicable international and national government regulations. Unless I am a small quantity generator who has been exempted by statute or regulation from the duty to make a waste minimization certification under Section 3002(b) of RCRA, I also certify that I have a program in place to reduce the volume and toxicity of waste generated to the degree I have determined to be economically practicable and I have selected the method of treatment, storage, or disposal currently available to me which minimizes the present and future threat to human health and the environment.								
Printed/Typed Name TEXACO R&M, INC				Signature		Month Day Year 6/22/87		
17. Transporter 1 Acknowledgement of Receipt of Materials				Signature		Month Day Year		
Printed/Typed Name				Signature		Month Day Year		
18. Transporter 2 Acknowledgement of Receipt of Materials				Signature		Month Day Year		
Printed/Typed Name				Signature		Month Day Year		
19. Discrepancy Indication Space								
20. Facility Owner or Operator Certification of receipt of hazardous materials covered by this manifest except as noted in Item 19								
Printed/Typed Name				Signature		Month Day Year		

86337798

GENERATOR
TRANSPORTER
FACILITY

Please print or type. (Form designed for use on nine (12-pitch) typewriter)

1-23

UNIFORM HAZARDOUS WASTE MANIFEST		1. Generator's US EPA ID No. CAD981436173		Manifest Document No. 8009009		2. Page 1 6 of 8		Information in the shaded areas is not required by Federal law						
3. Generator's Name and Mailing Address TEXACO REFINING & MARKETING 10 UNIVERSAL PLAZA STE 400 UNIVERSAL CITY, CALIF 91608						A. State Manifest Document Number 86337799								
SITE: 6767 SUNSET AT HIGHLAND LOS ANGELES, CALIFORNIA TEXACO SERVICE STATION						B. State Generator's ID CAD981436173								
5. Transporter 1 Company Name CHEMICAL WASTE MANGEMENT, INC.			818 505 2000			6. US EPA ID Number CAD003986718		C. State Transporter's ID CAD003986718						
7. Transporter 2 Company Name Traction			818 505 2000			8. US EPA ID Number CAT000646117		E. State Transporter's ID 704537-38						
9. Designated Facility Name and Site Address CHEMICAL WASTE MANAGEMENT, INC. 35251 OLD SKYLINE ROAD KETTLEMAN CITY, CALIFORNIA			10. US EPA ID Number CAT000646117			G. State Facility's ID CAT000646117		H. Facility's Phone 209.386.9711						
11. US DOT Description (Including Proper Shipping Name, Hazard Class, and ID Number)						12. Containers No. Type		13. Total Quantity		14. Unit Wt/Vol	I. Waste No.			
a. HAZARDOUS WASTE SOLID, N.O.S. ORM E, NA 9189						1		17		17	611			
b.														
c.														
d.														
J. Additional Descriptions for Materials Listed Above 98% DIRT / 2% GASOLINE						K. Handling Codes for Wastes Listed Above 03								
15. Special Handling Instructions and Additional information L A X E 7 7 5 6 5 0 2 3														
16. GENERATOR'S CERTIFICATION: I hereby declare that the contents of this consignment are fully and accurately described above by proper shipping name and are classified, packed, marked, and labeled, and are in all respects in proper condition for transport by highway according to applicable international and national government regulations. Unless I am a small quantity generator who has been exempted by statute or regulation from the duty to make a waste minimization certification under Section 3002(b) of RCRA, I also certify that I have a program in place to reduce the volume and toxicity of waste generated to the degree I have determined to be economically practicable and I have selected the method of treatment, storage, or disposal currently available to me which minimizes the present and future threat to human health and the environment														
Printed/Typed Name BY: TEXACO R&M, INC						Signature [Signature]			Month Day Year 04 22 87					
17. Transporter 1 Acknowledgement of Receipt of Materials						Printed/Typed Name			Signature			Month Day Year		
18. Transporter 2 Acknowledgement of Receipt of Materials						Printed/Typed Name D. A. H.			Signature [Signature]			Month Day Year 04 22 87		
19. Discrepancy Indication Space 2) 1/1														
20. Facility Owner or Operator Certification of receipt of hazardous materials covered by this manifest except, as noted in Item 19						Printed/Typed Name Steven Pickell			Signature [Signature]			Month Day Year 04 22 87		

GENERATOR
86337799

Please print or type (Form designed for use on *electric*, 12-pitch) typewriter)

UNIFORM HAZARDOUS WASTE MANIFEST		1. Generator's US EPA ID No. CA9894436173		Manifest Document No. 04907		2. Page 1 7 of 8		Information in the shaded areas is not required by Federal law					
3. Generator's Name and Mailing Address TEXACO REFINING & MARKETING 10 UNIVERSAL PLAZA STE 400 UNIVERSAL CITY, CALIF 91608						A. State Manifest Document Number 86337800							
SITE: 6767 SUNSET AT HIGHLAND LOS ANGELES, CALIFORNIA TEXACO SERVICE STATION						B. State Generator's ID CAD981436173							
5. Transporter 1 Company Name CHEMICAL WASTE MANGEMENT, INC.			6. US EPA ID Number 1040003996718			C. State Transporter's ID CAD003986718							
7. Transporter 2 Company Name			8. US EPA ID Number			D. Transporter's Phone 800 742 1671							
9. Designated Facility Name and Site Address CHEMICAL WASTE MANAGEMENT, INC. 35251 OLD SKYLINE ROAD KETTLEMAN CITY, CALIFORNIA			10. US EPA ID Number 1CAT000646117			E. State Transporter's ID 104545704							
						F. Transporter's Phone 715 824-858							
						G. State Facility's ID CAT000646117							
						H. Facility's Phone 209 386 9711							
11. US DOT Description (Including Proper Shipping Name, Hazard Class, and ID Number)						12. Containers No. Type		13. Total Quantity		14. Unit Wt/Vol		1. Waste No.	
a. HAZARDOUS WASTE SOLID, N.O.S. ORM E, NA 9189												611	
b.													
c.													
d.													
J. Additional Descriptions for Materials Listed Above 98% DIRT / 2% GASOLINE						K. Handling Codes for Wastes Listed Above 03							
15. Special Handling Instructions and Additional information L A X E 7 7 5 6 5 0 2 3													
16. GENERATOR'S CERTIFICATION: I hereby declare that the contents of this consignment are fully and accurately described above by proper shipping name and are classified, packed, marked, and labeled, and are in all respects in proper condition for transport by highway according to applicable international and national government regulations. Unless I am a small quantity generator who has been exempted by statute or regulation from the duty to make a waste minimization certification under Section 3002(b) of RCRA, I also certify that I have a program in place to reduce the volume and toxicity of waste generated to the degree I have determined to be economically practicable and I have selected the method of treatment, storage, or disposal currently available to me which minimizes the present and future threat to human health and the environment.													
Printed/Typed Name BY: TEXACO RSM, INC						Signature <i>[Signature]</i>						Month Day Year 04 22 87	
17. Transporter 1 Acknowledgement of Receipt of Materials						Signature <i>[Signature]</i>						Month Day Year 	
18. Transporter 2 Acknowledgement of Receipt of Materials						Signature <i>[Signature]</i>						Month Day Year 	
19. Discrepancy Indication Space <i>[Handwritten]</i>													
20. Facility Owner or Operator Certification of receipt of hazardous materials covered by this manifest except as noted in Item 19.						Signature <i>[Signature]</i>						Month Day Year 1 12 87	

86337800

Please print or type. (Form designed for use on 12-pitch typewriter.)

UNIFORM HAZARDOUS WASTE MANIFEST		1. Generator's US EPA ID No. CAD981436473		Manifest Document No. 00008		2. Page 1 8 of 8		Information in the shaded areas is not required by Federal law			
3. Generator's Name and Mailing Address TEXACO REFINING & MARKETING 10 UNIVERSAL PLAZA STE 400 UNIVERSAL PHOENIX, CALIF 91608						SITE: 6767 SUNSET AT HIGHLAND LOS ANGELES, CALIFORNIA TEXACO SERVICE STATION					
A. State Manifest Document Number 86337801						B. State Generator's ID CAD981436173					
5. Transporter 1 Company Name CHEMICAL WASTE MANGEMENT, INC.						8. US EPA ID Number 1940003986718		C. State Transporter's ID CAD003986718		D. Transporter's Phone 800 742 1671	
7. Transporter 2 Company Name <i>LUTKEL</i>						8. US EPA ID Number 1940003986718		E. State Transporter's ID <i>704165169</i>		F. Transporter's Phone <i>405 4545456</i>	
9. Designated Facility Name and Site Address CHEMICAL WASTE MANAGEMENT, INC. 35251 OLD SKYLINE ROAD KETTLEMAN CITY, CALIFORNIA						10. US EPA ID Number 1CA11000646117		G. State Facility's ID CAT000646117		H. Facility's Phone 209 386 9711	
11 US DOT Description (Including Proper Shipping Name, Hazard Class, and ID Number)						12. Containers No. Type		13. Total Quantity		14. Unit Wt/Vol	
a. HAZARDOUS WASTE SOLID, N.O.S. ORM E, NA 9189						002 RT		000117 Y		611	
b.											
c.											
d.											
J. Additional Descriptions for Materials Listed Above 98% DIRT / 2% GASOLINE						K. Handling Codes for Wastes Listed Above 03					
15. Special Handling Instructions and Additional information L A X E 7 7 5 6 5 0 2 3											
16. GENERATOR'S CERTIFICATION: I hereby declare that the contents of this consignment are fully and accurately described above by proper shipping name and are classified, packed, marked, and labeled, and are in all respects in proper condition for transport by highway according to applicable international and national government regulations. Unless I am a small quantity generator who has been exempted by statute or regulation from the duty to make a waste minimization certification under Section 3002(b) of RCRA, I also certify that I have a program in place to reduce the volume and toxicity of waste generated to the degree I have determined to be economically practicable and I have selected the method of treatment, storage, or disposal currently available to me which minimizes the present and future threat to human health and the environment.											
Printed/Typed Name BY: <i>TEXACO REFINING & MARKETING</i>						Signature <i>[Signature]</i>			Month Day Year 04 22 87		
17. Transporter 1 Acknowledgement of Receipt of Materials						Printed/Typed Name			Signature		
18. Transporter 2 Acknowledgement of Receipt of Materials						Printed/Typed Name <i>GARY [Signature]</i>			Signature <i>[Signature]</i>		
19. Discrepancy Indication Space <i>011</i>											
20. Facility Owner or Operator—Certification of receipt of hazardous materials covered by this manifest except as noted in Item 19.						Printed/Typed Name <i>Stella [Signature]</i>			Signature <i>[Signature]</i>		
						Month Day Year 04 22 87					


86337801

April 29, 1987
Page 2

We respectfully request your early approval as the open tank pit presents a potential serious safety liability.


Please call me at (818) 505-2468 if you have any question.

Yours very truly,

A handwritten signature in black ink, appearing to read 'R. J. Wark', written over a horizontal line.

R. J. WARK
Environmental Protection Coordinator

RJW:dc
R211/526
Encls.



W. W. IRWIN, INC.

SOIL VAPOR STUDY

at

TEXACO SERVICE STATION

6767 SUNSET BLVD/HIGHLAND AVE


LOS ANGELES, CALIFORNIA

for

TEXACO REFINING AND MARKETING, INC.

UNIVERSAL CITY, CALIFORNIA

- CONSTRUCTION
- MAINTENANCE
- ENVIRONMENTAL



2475 LEMON AVE . LONG BEACH, CA 90806

SOIL VAPOR STUDY

at

TEXACO SERVICE STATION

6767 SUNSET BLVD/HIGHLAND AVE.

LOS ANGELES, CALIFORNIA

for

TEXACO REFINING AND MARKETING, INC.

UNIVERSAL CITY, CALIFORNIA

December 16, 1986

John M. Teravskis, Chemist

SOIL VAPOR STUDY

TEXACO STATION - SUNSET BLVD/HIGHLAND AVE - LOS ANGELES, CA

Introduction

On November 7, 1986, W. W. Irwin performed a soil vapor analysis at the Texaco Service Station on Sunset Boulevard and Highland Avenue in Los Angeles, California. A gas chromatograph/photoionization detector was used to locate and define any areas where there might be a plume of vaporous petroleum hydrocarbon. This method of analysis consisted of driving a probe thirty inches (30") into the ground to which the gas chromatograph was attached for an analysis. The chromatographs were qualitatively interpreted by comparing them to chromatographs of the ambient air. A fifteen to twenty foot grid was plotted at the station for possible analysis points. The extent of contamination determined how many and which analysis points on the grid were used. Contaminated areas can be defined easily by plotting the analysis points on a map of the site.

Results and Interpretation of Analysis

Overall, the site was fairly clean. Three small areas of contamination on the site do need to be investigated further.

Two analysis points, #24 and #25, were taken south of the building between the tank pad and the south service island slab. These points detected very strong gasoline vapors. The surrounding points (#15, #23 and #26) were

relatively clean. Product lines, tanks, and service islands exist near this area. The contamination may have been caused by one of these or a surface spill. Further investigation will be needed.

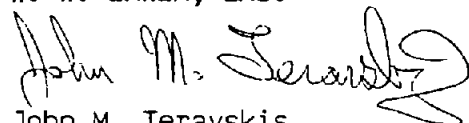
Two other areas of contamination were found. Analysis points #17 and #27, located south of the west service island slab and east of the south service island slab, respectively, detected strong gasoline vapor. The analysis points surrounding both of these points were clean. Because of their locations, the contamination found at these two points probably is due to surface spills.

A sharp degradation peak appearing immediately on the chromatogram was detected throughout the site. This is a commonly observed peak and has been labeled an "A" peak. It occurred primarily near the surface islands, tanks and product lines where hydrocarbon degradation would be expected.

It is recommended that a boring for soil samples be located in the vicinity of point #24. The information from that boring can be used to estimate the extent of contamination at the islands. The analysis of the data made by Cambridge Analytical Associates is attached hereto.

Respectfully submitted,

W. W. IRWIN, INC.



John M. Teravskis
Chemist

QUALITATIVE INTERPRETATION OF CHROMATOGRAMS

TEXACO STATION - SUNSET BLVD/HIGHLAND AVE. - LOS ANGELES, CA

#1	Moderate A Peak	#16	Very Weak Gasoline and Degradation
#2	Clean	#17	Moderate to Strong Gasoline
#3	Strong A Peak	#18	Moderate A Peak
#4	Clean	#19	Strong A Peak with Weak Gasoline
#5	Clean	#20	Strong A Peak
#6	Weak A Peak	#21	Clean
#7	Weak A Peak	#22	Clean
#8	Clean	#23	Strong A Peak with Weak Gasoline and Degradation
#9	Moderate A Peak	#24	Very Strong Gasoline
#10	Clean	#25	Very Strong Gasoline
#11	Weak A Peak with Weak Degradation	#26	Strong A Peak
#12	Clean	#27	Strong Gasoline
#13	Strong A Peak with Weak Degradation	#28	Weak Gasoline
#14	Weak A Peak with Weak Degradation	#29	Weak A Peak
#15	Strong A Peak with Weak Gasoline and Degradation	#30	Clean



Bioremediation Systems

A Division of Cambridge Analytical Associates
P.O. Box 7109 / Princeton, NJ 08543 / (609) 275-5005

Sunset and Highland

The soil gas sampling data indicate a loss at the intersection of the product lines and vent lines near the southwest corner of the service station building (points 24 and 25). The high response may be a result of shallow contamination. A much lower response was obtained at a single point along the eastern side of the Sunset service island. The location, midway between the islands indicates the contamination to be a result of a surface spill which was washed into the between the concrete and blacktop. Numerous other points gave positive, but small responses. These were largely along product lines, pumps, etc, indicating very little contamination.


The presence of "A" (degradation product) peaks at several points indicates that natural degradation is occurring. The occurrence of degradation peaks at locations where PHC peaks are absence may result from groundwater contamination. However, the observed "A" peaks are generally very small and do not form well defined contours which would be expected from substantial contamination. The contamination near the corner of the service station buildings and possibly the one along the Sunset service island should be further investigated.

Robert D. Norris

Robert D. Norris

Director of Operations


CHROMATOGRAMS



STOP 8.100 2

SAMPLE RUN NOV 7 1988 11:20
ANALYSIS # 1 PRECOL CSP200
TEMPERATURE 28 ANALYTICAL CSP200
GAIN 2


COMPOUND NAME	PEAK	R.T.	AREA/PPM
UNKNOWN	1	3.8	5.3 AUS
UNKNOWN	2	15.8	11.1 AUS
UNKNOWN	4	25.5	6.3 AUS
UNKNOWN	5	36.8	12.8 AUS
UNKNOWN	6	44.1	28.1 AUS
UNKNOWN	7	57.5	67.5 AUS
UNKNOWN	8	82.3	487.3 AUS
UNKNOWN	10	98.3	154.8 AUS
UNKNOWN	11	138.8	131.9 AUS
UNKNOWN	12	152.7	8.7 AUS



STOP 8.284 2

SAMPLE RUN NOV 7 1988 11:41
ANALYSIS # 2 PRECOL CSP200
TEMPERATURE 28 ANALYTICAL CSP200
GAIN 2

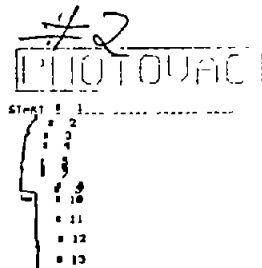

COMPOUND NAME	PEAK	R.T.	AREA/PPM
UNKNOWN	1	3.3	5.6 AUS
UNKNOWN	2	15.3	7.1 AUS
UNKNOWN	3	26.7	3.1 AUS
UNKNOWN	4	44.3	132.4 AUS
UNKNOWN	5	59.5	11.4 AUS
UNKNOWN	8	81.7	741.8 AUS
UNKNOWN	10	118.5	18.2 AUS
UNKNOWN	11	139.8	18.8 AUS



STOP 8.117 4

SAMPLE RUN NOV 7 1988 11:44
ANALYSIS # 3 PRECOL CSP200
TEMPERATURE 28 ANALYTICAL CSP200
GAIN 2

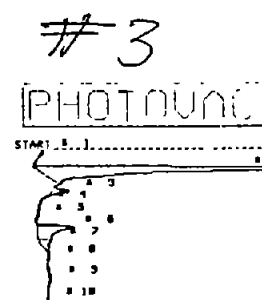
COMPOUND NAME	PEAK	R.T.	AREA/PPM
UNKNOWN	1	3.1	8.2 AUS
UNKNOWN	7	28.2	84.3 AUS
UNKNOWN	8	57.5	17.7 AUS
UNKNOWN	7	81.1	237.7 AUS



STOP 8.215 5

SAMPLE RUN NOV 7 1988 11:58
ANALYSIS # 6 PRECOL CSP200
TEMPERATURE 28 ANALYTICAL CSP200
GAIN 2

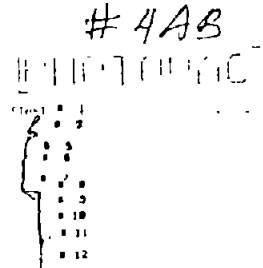
COMPOUND NAME	PEAK	R.T.	AREA/PPM
UNKNOWN	1	3.3	68.8 AUS
UNKNOWN	2	15.4	15.5 AUS
UNKNOWN	3	41.2	8.8 AUS
UNKNOWN	4	52.7	11.3 AUS
UNKNOWN	5	62.3	5.8 AUS
UNKNOWN	6	73.3	38.4 AUS
UNKNOWN	10	183.7	13.5 AUS
UNKNOWN	11	173.2	118.5 AUS



STOP 8.215 5

SAMPLE RUN NOV 7 1988 11:58
ANALYSIS # 6 PRECOL CSP200
TEMPERATURE 28 ANALYTICAL CSP200
GAIN 2

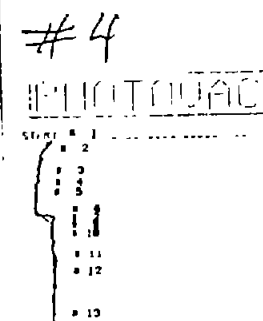
COMPOUND NAME	PEAK	R.T.	AREA/PPM
UNKNOWN	1	4.8	82.1 AUS
UNKNOWN	2	28.1	3.8 AUS
UNKNOWN	3	42.8	323.7 AUS
UNKNOWN	5	67.5	28.5 AUS
UNKNOWN	8	75.5	1.1 AUS
UNKNOWN	7	91.4	383.3 AUS
UNKNOWN	6	183.7	21.3 AUS
UNKNOWN	5	125.5	13.8 AUS



STOP 8.188 6

SAMPLE RUN NOV 7 1988 11:58
ANALYSIS # 7 PRECOL CSP200
TEMPERATURE 28 ANALYTICAL CSP200
GAIN 2

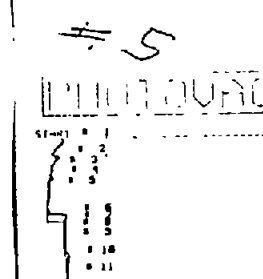
COMPOUND NAME	PEAK	R.T.	AREA/PPM
UNKNOWN	1	3.3	33.4 AUS
UNKNOWN	2	18.5	83.4 AUS
UNKNOWN	3	40.8	72.8 AUS
UNKNOWN	4	57.3	19.8 AUS
UNKNOWN	6	73.7	488.8 AUS
UNKNOWN	11	148.5	111.5 AUS
UNKNOWN	12	173.2	22.1 AUS



STOP 8.215 5

SAMPLE RUN NOV 7 1988 12:18
ANALYSIS # 8 PRECOL CSP200
TEMPERATURE 31 ANALYTICAL CSP200
GAIN 2

COMPOUND NAME	PEAK	R.T.	AREA/PPM
UNKNOWN	1	3.3	68.8 AUS
UNKNOWN	2	15.4	15.5 AUS
UNKNOWN	3	41.2	8.8 AUS
UNKNOWN	4	52.7	11.3 AUS
UNKNOWN	5	62.3	5.8 AUS
UNKNOWN	6	73.3	38.4 AUS
UNKNOWN	10	183.7	13.5 AUS
UNKNOWN	11	173.2	118.5 AUS



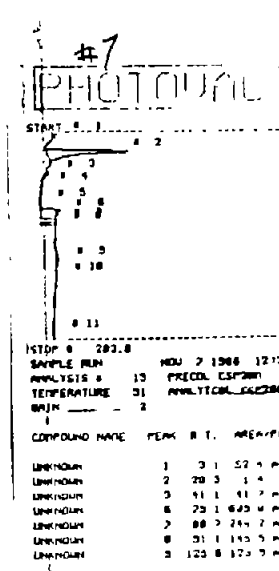

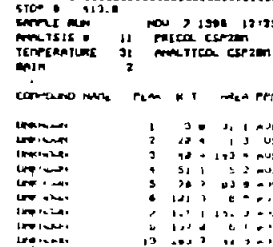




STOP 8.132 4



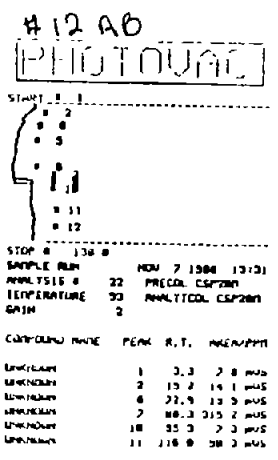

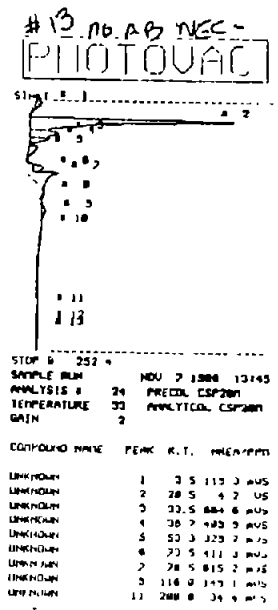
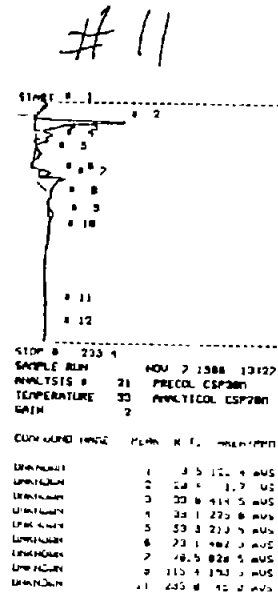

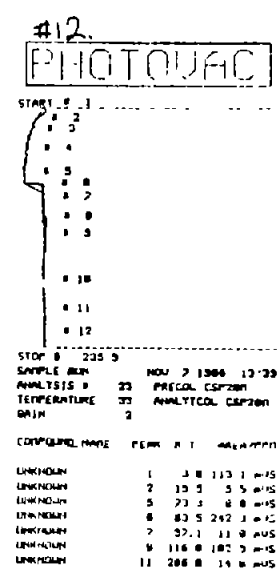
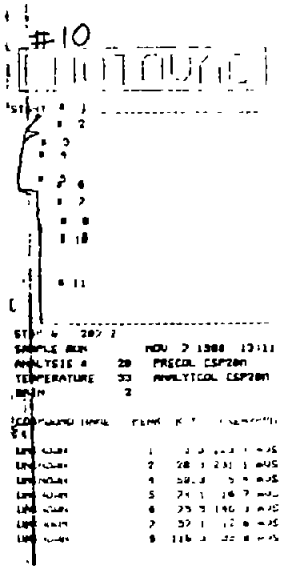
SAMPLE RUN NOV 7 1988 12:18
ANALYSIS # 9 PRECOL CSP200
TEMPERATURE 31 ANALYTICAL CSP200
GAIN 2

COMPOUND NAME	PEAK	R.T.	AREA/PPM
UNKNOWN	1	3.1	8.2 AUS
UNKNOWN	2	28.2	84.3 AUS
UNKNOWN	4	57.5	34.3 AUS
UNKNOWN	5	51.7	14.8 AUS
UNKNOWN	6	73.5	571.7 AUS
UNKNOWN	10	121.4	138.5 AUS

CHROMATOGRAMS




CHROMATOGRAMS



CHROMATOGRAMS

#16 AB
PHOTOVAC




STOP # 150 J
SAMPLE RUN NOV 7 1988 14111
ANALYSIS # 38 PRECO. CSP28M
TEMPERATURE 34 ANALYTICAL CSP28M
GAIN 2

COMPOUND NAME PEAK R.T. AREA/PPM

Table with 4 columns: Compound Name, Peak, R.T., Area/PPM. Rows include UNKNOWN 1, 2, 3, 4, 5, 6, 7, 8, 9, 10, 11, 12.

#17
PHOTOVAC




STOP # 201 J
SAMPLE RUN NOV 7 1988 14120
ANALYSIS # 39 PRECO. CSP28M
TEMPERATURE 34 ANALYTICAL CSP28M
GAIN 2

COMPOUND NAME PEAK R.T. AREA/PPM

Table with 4 columns: Compound Name, Peak, R.T., Area/PPM. Rows include UNKNOWN 1, 2, 3, 4, 5, 6, 7, 8, 9, 10, 11, 12.

#19 AB
PHOTOVAC




STOP # 150 J
SAMPLE RUN NOV 7 1988 14140
ANALYSIS # 38 PRECO. CSP28M
TEMPERATURE 33 ANALYTICAL CSP28M
GAIN 2

COMPOUND NAME PEAK R.T. AREA/PPM

Table with 4 columns: Compound Name, Peak, R.T., Area/PPM. Rows include UNKNOWN 1, 2, 3, 4, 5, 6, 7, 8, 9, 10, 11, 12.

#16
PHOTOVAC

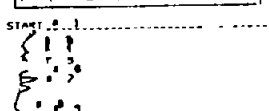


STOP # 142 J
SAMPLE RUN NOV 7 1988 14110
ANALYSIS # 31 PRECO. CSP28M
TEMPERATURE 34 ANALYTICAL CSP28M
GAIN 2

COMPOUND NAME PEAK R.T. AREA/PPM

Table with 4 columns: Compound Name, Peak, R.T., Area/PPM. Rows include UNKNOWN 1, 2, 3, 4, 5, 6, 7, 8, 9, 10, 11, 12.

#18 AB
PHOTOVAC




STOP # 125 J
SAMPLE RUN NOV 7 1988 14120
ANALYSIS # 34 PRECO. CSP28M
TEMPERATURE 34 ANALYTICAL CSP28M
GAIN 2

COMPOUND NAME PEAK R.T. AREA/PPM

Table with 4 columns: Compound Name, Peak, R.T., Area/PPM. Rows include UNKNOWN 1, 2, 3, 4, 5, 6, 7, 8, 9, 10, 11, 12.

#19
PHOTOVAC

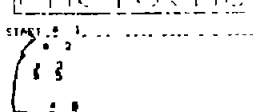


STOP # 174 J
SAMPLE RUN NOV 7 1988 14140
ANALYSIS # 37 PRECO. CSP28M
TEMPERATURE 33 ANALYTICAL CSP28M
GAIN 2

COMPOUND NAME PEAK R.T. AREA/PPM

Table with 4 columns: Compound Name, Peak, R.T., Area/PPM. Rows include UNKNOWN 1, 2, 3, 4, 5, 6, 7, 8, 9, 10, 11, 12.

17 AB
PHOTOVAC

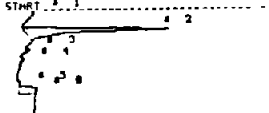


STOP # 31 J
SAMPLE RUN NOV 7 1988 14110
ANALYSIS # 37 PRECO. CSP28M
TEMPERATURE 33 ANALYTICAL CSP28M
GAIN 2

COMPOUND NAME PEAK R.T. AREA/PPM

Table with 4 columns: Compound Name, Peak, R.T., Area/PPM. Rows include UNKNOWN 1, 2, 3, 4, 5, 6, 7, 8, 9, 10, 11, 12.

#18
PHOTOVAC

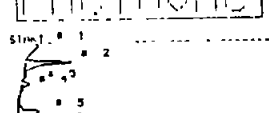


STOP # 101 J
SAMPLE RUN NOV 7 1988 14130
ANALYSIS # 35 PRECO. CSP28M
TEMPERATURE 33 ANALYTICAL CSP28M
GAIN 2

COMPOUND NAME PEAK R.T. AREA/PPM

Table with 4 columns: Compound Name, Peak, R.T., Area/PPM. Rows include UNKNOWN 1, 2, 3, 4, 5, 6, 7, 8, 9, 10, 11, 12.

#19
PHOTOVAC




STOP # 25 J
SAMPLE RUN NOV 7 1988 14131
ANALYSIS # 38 PRECO. CSP28M
TEMPERATURE 42 ANALYTICAL CSP28M
GAIN 2

COMPOUND NAME PEAK R.T. AREA/PPM

Table with 4 columns: Compound Name, Peak, R.T., Area/PPM. Rows include UNKNOWN 1, 2, 3, 4, 5, 6, 7, 8, 9, 10, 11, 12.

CHROMATOGRAMS

#20 AB
PHOTOVAC

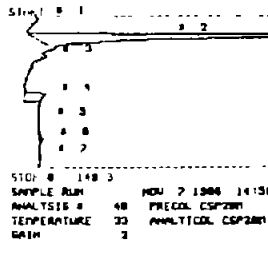


STOP # 148.3

SAMPLE RUN 33 NOV 7 1988 14154
ANALYSIS # 33 PRECOL CSP20M
TEMPERATURE 33 ANALYTICAL CSP20M
GAIN 2

COMPOUND NAME	PEAK	R.T.	AREA-PPM
UNKNOWN	1	3.2	112.4
UNKNOWN	2	15.9	42.5
UNKNOWN	5	52.5	6.3

#20
PHOTOVAC




STOP # 148.3

SAMPLE RUN NOV 7 1988 14158
ANALYSIS # 48 PRECOL CSP20M
TEMPERATURE 33 ANALYTICAL CSP20M
GAIN 2

COMPOUND NAME	PEAK	R.T.	AREA-PPM
UNKNOWN	1	1.6	13.1
UNKNOWN	2	2.8	9.7
UNKNOWN	3	4.1	8.3
UNKNOWN	4	26.3	55.2
UNKNOWN	6	124.3	124.4

#21 AB
PHOTOVAC




STOP # 33.4

SAMPLE RUN NOV 7 1988 15113
ANALYSIS # 51 PRECOL CSP20M
TEMPERATURE 33 ANALYTICAL CSP20M
GAIN 2

COMPOUND NAME	PEAK	R.T.	AREA-PPM
UNKNOWN	1	3.2	31.4
UNKNOWN	2	13.1	37.1
UNKNOWN	3	23.0	117.1
UNKNOWN	6	23.0	316.8

#21
PHOTOVAC




STOP # 158.8

SAMPLE RUN NOV 7 1988 15118
ANALYSIS # 42 PRECOL CSP20M
TEMPERATURE 32 ANALYTICAL CSP20M
GAIN 2

COMPOUND NAME	PEAK	R.T.	AREA-PPM
UNKNOWN	1	3.0	148.7
UNKNOWN	2	20.2	276.8
UNKNOWN	3	31.3	25.8
UNKNOWN	7	23.0	26.8
UNKNOWN	13	128.9	57.5

#22
PHOTOVAC

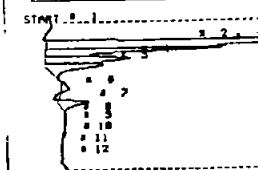


STOP # 157.5

SAMPLE RUN NOV 7 1988 15118
ANALYSIS # 43 PRECOL CSP20M
TEMPERATURE 31 ANALYTICAL CSP20M
GAIN 2

COMPOUND NAME	PEAK	R.T.	AREA-PPM
UNKNOWN	1	3.1	5.8
UNKNOWN	2	28.2	27.2
UNKNOWN	6	80.1	267.4
UNKNOWN	3	131.3	60.5

#23
PHOTOVAC




STOP # 142.1

SAMPLE RUN NOV 7 1988 15122
ANALYSIS # 45 PRECOL CSP20M
TEMPERATURE 31 ANALYTICAL CSP20M
GAIN 2

COMPOUND NAME	PEAK	R.T.	AREA-PPM
UNKNOWN	1	3.1	8.8
UNKNOWN	2	28.9	8.8
UNKNOWN	3	28.1	2.3
UNKNOWN	4	58.2	1.5
UNKNOWN	5	41.4	1.4
UNKNOWN	6	36.1	437.1
UNKNOWN	7	25.7	745.4
UNKNOWN	8	52.5	8.8
UNKNOWN	5	181.8	25.3
UNKNOWN	10	111.2	43.8
UNKNOWN	12	125.8	15.3

24 AB
PHOTOVAC

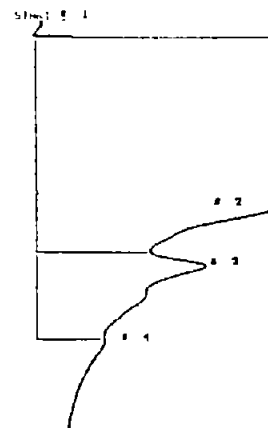


STOP # 83.8

SAMPLE RUN NOV 7 1988 15128
ANALYSIS # 48 PRECOL CSP20M
TEMPERATURE 31 ANALYTICAL CSP20M
GAIN 2

COMPOUND NAME	PEAK	R.T.	AREA-PPM
UNKNOWN	3	23.0	116.8

#24
PHOTOVAC




STOP # 148.1

SAMPLE RUN NOV 7 1988 15124
ANALYSIS # 47 PRECOL CSP20M
TEMPERATURE 33 ANALYTICAL CSP20M
GAIN 2

COMPOUND NAME	PEAK	R.T.	AREA-PPM
UNKNOWN	1	3.4	3.4
UNKNOWN	1	141.2	6.3
UNKNOWN	2	119.3	37.4

#24 CO
PHOTOVAC




STOP # 32.3

SAMPLE RUN NOV 7 1988 15127
ANALYSIS # 48 PRECOL CSP20M
TEMPERATURE 31 ANALYTICAL CSP20M
GAIN 2

COMPOUND NAME	PEAK	R.T.	AREA-PPM
UNKNOWN	1	3.2	26.0
UNKNOWN	2	4.1	652.7

#24 CO
PHOTOVAC




STOP # 132.3

SAMPLE RUN NOV 7 1988 15122
ANALYSIS # 49 PRECOL CSP20M
TEMPERATURE 31 ANALYTICAL CSP20M
GAIN 2

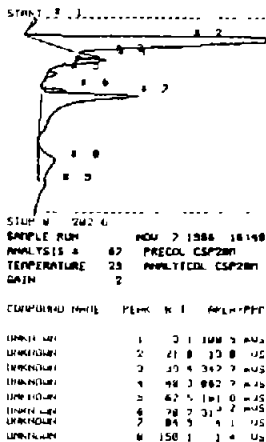
COMPOUND NAME	PEAK	R.T.	AREA-PPM
UNKNOWN	1	2.7	83.1
UNKNOWN	2	24.3	31.8
UNKNOWN	3	25.9	3.8
UNKNOWN	4	41.6	5.8
UNKNOWN	5	37.7	8.2
UNKNOWN	6	91.7	1.1

CHROMATOGRAMS


25 AB
PHOTOVAC




26
PHOTOVAC



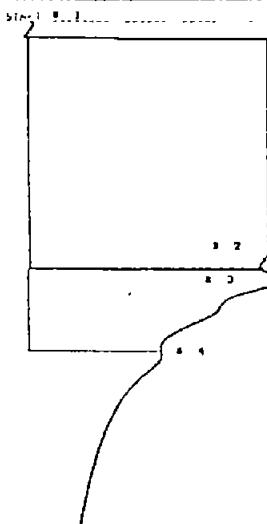
27
#26 CO
PHOTOVAC



27
#26 CO
PHOTOVAC



25
PHOTOVAC




START 5.3
STOP 6.4


SAMPLE RUN NOV 7 1986 15158
ANALYSIS # 35 PRECOLO CSP20M
TEMPERATURE 23 ANALYTICAL CSP20M
GAIN 2

COMPOUND NAME	PEAK	R.T.	AREA/PPM
UNKNOWN	1	5.7	101.3
UNKNOWN	2	5.8	282.3
UNKNOWN	3	5.9	23.0
UNKNOWN	4	6.0	23.0


#26 CO
PHOTOVAC




#26 CO 27
PHOTOVAC




#26 AB 27
PHOTOVAC



#26 28
PHOTOVAC



26 AB
PHOTOVAC

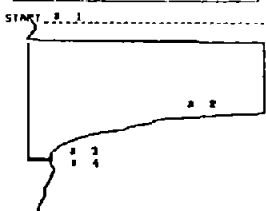


START 5.3
STOP 6.4

SAMPLE RUN NOV 7 1986 15193
ANALYSIS # 86 PRECOLO CSP20M
TEMPERATURE 28 ANALYTICAL CSP20M
GAIN 2

COMPOUND NAME	PEAK	R.T.	AREA/PPM
UNKNOWN	1	5.7	101.3
UNKNOWN	2	5.8	282.3
UNKNOWN	3	5.9	23.0
UNKNOWN	4	6.0	23.0
UNKNOWN	5	6.1	23.0

#26 27
PHOTOVAC




START 5.3
STOP 6.4

SAMPLE RUN NOV 7 1986 15157
ANALYSIS # 76 PRECOLO CSP20M
TEMPERATURE 28 ANALYTICAL CSP20M
GAIN 2

COMPOUND NAME	PEAK	R.T.	AREA/PPM
UNKNOWN	1	5.7	101.3
UNKNOWN	2	5.8	282.3
UNKNOWN	3	5.9	23.0

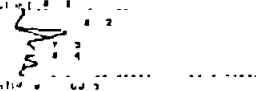
#26 28
PHOTOVAC



CHROMATOGRAMS

~~29~~ AB 29

PHOTOGRAPH

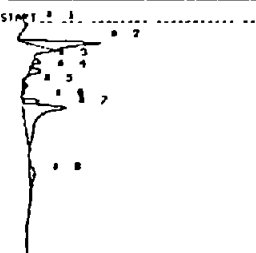


STOP # 188 0
SAMPLE RUN NOV 7 1988 1713
ANALYSIS # 75 PRECOL CSP200
TEMPERATURE 75 ANALYTICAL CSP200
GAIN 2

COMPOUND NAME	PEAK	R.T.	HEIGHT (FT)
UNIDENTIFIED	1	3.1	13.3
UNIDENTIFIED	2	22.8	239.4
UNIDENTIFIED	3	33.3	136.0
UNIDENTIFIED	4	50.3	270.3

29

PHOTOGRAPH




STOP # 214 0
SAMPLE RUN NOV 7 1988 1718
ANALYSIS # 76 PRECOL CSP200
TEMPERATURE 75 ANALYTICAL CSP200
GAIN 2

COMPOUND NAME	PEAK	R.T.	HEIGHT (FT)
UNIDENTIFIED	1	2.8	31.1
UNIDENTIFIED	2	21.8	1.1
UNIDENTIFIED	3	48.1	138.3
UNIDENTIFIED	4	58.1	282.8
UNIDENTIFIED	5	84.3	145.2
UNIDENTIFIED	6	78.3	266.1
UNIDENTIFIED	7	86.3	2.1
UNIDENTIFIED	8	152.3	236.6

#30

PHOTOGRAPH




STOP # 188 0
SAMPLE RUN NOV 7 1988 17125
ANALYSIS # 78 PRECOL CSP200
TEMPERATURE 75 ANALYTICAL CSP200
GAIN 2

COMPOUND NAME	PEAK	R.T.	HEIGHT (FT)
UNIDENTIFIED	1	3.4	5.8
UNIDENTIFIED	2	27.7	1.8
UNIDENTIFIED	3	49.1	238.1
UNIDENTIFIED	4	48.8	258.2
UNIDENTIFIED	5	58.3	433.1
UNIDENTIFIED	6	84.3	61.8
UNIDENTIFIED	7	78.3	236.3
UNIDENTIFIED	8	86.3	2.4
UNIDENTIFIED	3	155.3	527.4

End of Day 12/8

PHOTOGRAPH

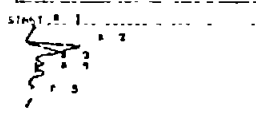


STOP # 188 0
SAMPLE RUN NOV 7 1988 17129
ANALYSIS # 79 PRECOL CSP200
TEMPERATURE 75 ANALYTICAL CSP200
GAIN 2

COMPOUND NAME	PEAK	R.T.	HEIGHT (FT)
UNIDENTIFIED	1	2.8	5.8
UNIDENTIFIED	2	22.8	318.3
UNIDENTIFIED	3	28.8	518.1
UNIDENTIFIED	4	40.8	293.8
UNIDENTIFIED	5	51.1	1.3
UNIDENTIFIED	6	82.3	38.8
UNIDENTIFIED	8	84.3	144.4

30 AB

PHOTOGRAPH



STOP # 214 0
SAMPLE RUN NOV 7 1988 17119
ANALYSIS # 77 PRECOL CSP200
TEMPERATURE 75 ANALYTICAL CSP200
GAIN 2

COMPOUND NAME	PEAK	R.T.	HEIGHT (FT)
UNIDENTIFIED	1	3.4	6.8
UNIDENTIFIED	2	22.8	416.3
UNIDENTIFIED	3	40.2	121.6
UNIDENTIFIED	4	58.3	251.2
UNIDENTIFIED	5	84.3	105.8
UNIDENTIFIED	6	78.3	253.8

W. W. IRWIN, INC.
SERVICE STATION MAINTENANCE & EQUIPMENT
CONSTRUCTION & ENVIRONMENTAL
2475 LEMON AVENUE
LONG BEACH, CALIFORNIA 90806

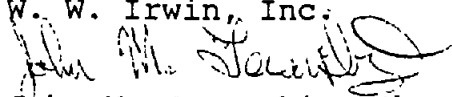
Sub: Texaco Station
Sunset/Highland
Ref: Report on Dec. 16, 1986

Dear Mr. Wark:

On January 8, 1987, W. W. Irwin drilled two bore holes at the Texaco service station located at Sunset Blvd. and Highland Ave. in Los Angeles, as you requested. The first bore hole (B1) was drilled between the tank pad and the service island on the Sunset Blvd. side, just south of the building. It was drilled to a depth of fifteen feet with samples collected at five, ten, and fifteen feet. The soil vapor analysis for this area depicted very high contamination. The soil samples consisted of clayey sand with gravel. No odors were detected.

The second bore hole (B2) was located south of the Highland service islands. The soil vapor analysis detected high contamination. The bore hole was drilled to a depth of ten feet with samples collected at five and ten feet. Any contamination in this area would be a result of a surface spill or a leak in the product lines; for that reason the bore hole was drilled only to ten feet. The soil was clayey sand with gravel. No odors were apparent.

The samples were analyzed at Chemical Research Laboratories in Stanton. The total petroleum hydrocarbon and BTX concentrations were below detectable limits and the lead concentrations were well below the level requiring remediation. The probable cause for the contamination found during the soil vapor analysis is surface spill which is above the five foot samples. In our opinion, the site is clean and no further work is necessary.

Very truly yours,
W. W. Irwin, Inc.

John M. Teravskis, Chemist

Enc: sample descriptions
laboratory analysis
chain of custody

TEXACO STATION - SUNSET/HIGHLAND - LOS ANGELES, CA

BORE HOLE LOG

B-2

5' - - - Drive Sample: Recovered 9"
CLAYEY SAND and GRAVEL, brown, crumbly-compact, damp-
moist, NO ODOR

10' - - - Drive Sample: Recovered 10"
SAND and GRAVEL, slightly clayey, orange brown, compact,
slightly damp, NO ODOR

10' - - - EOB

Backfilled with spoil.

TEXACO STATION - SUNSET/HIGHLAND - LOS ANGELES, CA

BORE HOLE LOG

B-1

5' - - - Drive Sample: Recovered 14"
SANDY SILTY CLAY, brown, compact, damp, NO ODOR

10' - - - Drive Sample: Recovered 15"
CLAYEY SAND and GRAVEL, orange brown, compact, damp, NO
ODOR

15' - - - Drive Sample: Recovered 13"
SAND and GRAVEL, slightly clayey, orange brown, compact,
slightly damp, NO ODOR

15' - - - EOB

Backfilled with spoil.



CHEMICAL RESEARCH LABORATORIES

LABORATORY REPORT

11631 SEABOARD CIRCLE (213) 598-0458
STANTON, CA 90680 (714) 898-6370

FROM: W. W. Irwin, Inc.
2475 Lemon Avenue
Long Beach, CA 90806
ATTN: J. M. Sheffer

ANALYSIS NO.: 700814-001/005
SAMPLING DATE: 01/08/87
DATE SAMPLE REC'D: 01/08/87
INVOICE NO.:

NATURE OF SAMPLE:

T
Texaco - Sunset & Highland SH (soil)

RESULTS, in mg/kg

<u>SAMPLE IDENTIFICATION</u>	<u>TOTAL LEAD</u>	<u>TOTAL PETROLEUM HYDROCARBONS (EPA 8015)</u>
B1 5	4.0	*ND(1.)
B1 10	3.2	*ND(1.)
B1 15	3.0	*ND(1.)
B2 5	3.7	*ND(1.)
B2 10	4.5	*ND(1.)

*Not Detected (Below indicated limit of detection.)

Note: Samples were received in a chilled state, intact and with chain of custody record attached.

ANALYST MT, LL

REVIEWED & APPROVED [Signature]
CHEMICAL RESEARCH LABORATORIES
DATE 1/13/87



CHEMICAL RESEARCH LABORATORIES

LABORATORY REPORT

11631 SEABOARD CIRCLE (213) 598-0458
STANTON, CA 90680 (714) 898-6370

FROM: W. W. Irwin, Inc.
2475 Lemon Avenue
Long Beach, CA 90806
ATTN: J. V. Sheffer

ANALYSIS NO.: 700814-001/005
SAMPLING DATE: 01/08/87
DATE SAMPLE REC'D: 01/08/87
INVOICE NO.:

NATURE OF SAMPLE:

Terrace - Sunset & Highland St (soil)

RESULTS, in mg/kg

BTX 8020

<u>SAMPLE IDENTIFICATION</u>	<u>BENZENE</u>	<u>TOLUENE</u>	<u>ETHYL BENEENE</u>	<u>TOTAL XYLENES</u>
B1 5	*ND(0.1)	*ND(0.1)	*ND(0.1)	*ND(0.1)
B1 10	*ND(0.1)	*ND(0.1)	*ND(0.1)	*ND(0.1)
B1 15	*ND(0.1)	*ND(0.1)	*ND(0.1)	*ND(0.1)
B2 5	*ND(0.1)	*ND(0.1)	*ND(0.1)	*ND(0.1)
B2 10	*ND(0.1)	*ND(0.1)	*ND(0.1)	0.1

*Not Detected (Below indicated limit of detection.)

NOTE: Samples received in a chilled state, intact & with chain of custody record attached.

ANALYST

REVIEWED & APPROVED
CHEMICAL RESEARCH LABORATORIES
DATE 1/15/87



CHEMICAL RESEARCH LABORATORIES

LABORATORY REPORT

11631 SEABOARD CIRCLE (213) 598-0458
STANTON, CA 90680 (714) 898-6370

1-22

FROM: W. W. Irwin, Inc.
2475 Lemon Avenue
Long Beach, CA 90806
ATTN: C. M. Sheffer

ANALYSIS NO.: 700814-001 005
SAMPLING DATE: 01/08/87
DATE SAMPLE REC'D: 01/08/87
INVOICE NO.:

NATURE OF SAMPLE:

Taraco - Sunset & Highland St (soil)

RESULTS, in mg/kg

Table with 3 columns: SAMPLE IDENTIFICATION, TOTAL LEAD, TOTAL PETROLEUM HYDROCARBONS (EPA 8013). Rows include samples B1 5, B1 10, B1 15, B2 5, B2 10 with lead values ranging from 3.0 to 4.5 mg/kg and hydrocarbon results as *ND(1.).

Not Detected (Below indicated limit of detection.)

Note: Samples were received in a chilled state, intact and with chain of custody record attached.

ANALYST

REVIEWED & APPROVED

CHEMICAL RESEARCH LABORATORIES

DATE 1/13/87



CHEMICAL RESEARCH LABORATORIES

LABORATORY REPORT

11631 SEABOARD CIRCLE (213) 598-0458
STANTON, CA 90680 (714) 898-6370

FROM: W. W. Irwin, Inc.
2475 Lemon Avenue
Long Beach, CA 90806
ATTN: J. M. Sheffer

ANALYSIS NO.: T008914-001/003
SAMPLING DATE: 01/09/87
DATE SAMPLE REC'D: 01/09/87
INVOICE NO.:

NATURE OF SAMPLE:

Terrace - Sunset & Highland St

RESULTS, in mg/kg

BTH 3020

Table with 5 columns: SAMPLE IDENTIFICATION, BENZENE, TOLUENE, ETHYL BENZENE, TOTAL HYDROCARBONS. Rows include samples B1 5, B1 10, B1 15, B2 5, B2 10 with results like *ND(0.1) and 0.1.

*Not Detected (Below indicated limit of detection.)

NOTE: Samples received in a chilled state, intact & with chain of custody record attached.

ANALYST

Signature and stamp: REVIEWED & APPROVED, CHEMICAL RESEARCH LABORATORIES, DATE 1/15/87

CHEMICAL RESEARCH LABORATORIES, INC.

11631 SEABOARD CIRCLE, STANTON, CA 90680
 TEL. NOS.: (714) 898-6370 (213) 598-0458

- ORANGE COUNTY
- VENTURA
- SANTA MARIA
- BAKERSFIELD
- L.A. COUNTY

CHAIN OF CUSTODY RECORD

Date 1-8-87 Page 1 of 1

CLIENT W.W. Irwin
 ADDRESS 4115 Lemon Ave
Long Beach Cal
90806

PROJECT MANAGER
J. Michael Skelton
 PHONE NUMBER
213 420-3338

PROJECT NAME
Texaco Sunset & Highland

SAMPLERS (Signature)
J. Michael Skelton

SAMPLE NUMBER	LOCATION DESCRIPTION	DATE	TIME	SAMPLE TYPE			SOLID	NO. OF CNTNRS	TESTS REQUIRED
				WATER		AIR			
				Comp.	Grab.				
B1 5	Bring 1 @ 5'	1-8-87	AM				/	1	8015 8020 Total Lead
B1 10	" 10'	"	"				/	1	" " "
B1 15	" 15'	"	"				/	1	" " "
B2 5	Bring 2 5'	"	"				/	1	" " "
B2 10	" 10'	"	"				/	1	" " "

Relinquished by: (Signature) J. Michael Skelton Received by: (Signature) [Signature] Date/Time 1/8 6:20


Relinquished by: (Signature) [Signature] Received by: (Signature) [Signature] Date/Time

Relinquished by: (Signature) Received by Mobile Laboratory for field analysis: (Signature) Date/Time

Dispatched by: (Signature) Date/Time Received for Laboratory by: Date/Time

Method of Shipment:

Special Instructions:



W. W. IRWIN, INC.

Final Report on

TEXACO SERVICE STATION

6767 Sunset/Highland
Los Angeles, CA

for

TEXACO REFINING AND MARKETING, INC.


10 Universal City Plaza
Universal City, California

Project 10053.00

April 28, 1987

J. Michael Sheffer, Geologist

- CONSTRUCTION
- MAINTENANCE
- ENVIRONMENTAL



2475 LEMON AVE., LONG BEACH, CA 90808



Los Angeles
Marketing
Division

Texaco USA

10 Universal City Plaza
Universal City CA 91608-1097

April 30, 1987

Inspector Basheer
Bureau of Fire Prevention
City of Los Angeles
City Hall East
200 N. Main
Los Angeles, CA 90012

Dear Inspector Basheer:

Texaco USA recently removed four underground steel storage tanks (i.e., 2-10M gal., 1-6M gal. and 1-550 gal. steel tanks) at our ex-service station site at 6767 Sunset Blvd. and Highland, Los Angeles, CA.

Attached for your review are the following:

- (a) Report dated April 28, 1987 prepared for Texaco by our consultant W. W. Irwin, Inc., Long Beach concerning removal of the underground tanks and subsequent soil sampling program.
- (b) Soil Vapor Study dated December 16, 1986 prepared for Texaco by W. W. Irwin, Inc. concerning overall site contamination conditions.
- (c) Letter from W. W. Irwin, Inc. reporting to Texaco on the results of soil sample analysis from two borings made subsequent to the Soil Vapor Study mentioned above.
- (d) Copies of 19 Hazardous Waste Manifests to certify that Texaco hauled off and properly disposed of approximately 325 cu. yds. of contaminated soil from the tank pit at the subject location.

I believe that the above material will clearly demonstrate to you that the site is "clean" of any contamination and that no further remedial action is required.

Please advise us that the Bureau of Fire Prevention considers the tank closure at this site to be final and that our contractor, REF and Associates, can proceed to backfill and compact the open tank excavation and thus finalize this project.

Final Report on

TEXACO SERVICE STATION

Sunset/Highland

Los Angeles, CA

for

TEXACO REFINING AND MARKETING, INC.

10 Universal City Plaza

Universal City, California

Project 10053.00

April 28, 1987

J. Michael Sheffer, Geologist

TEXACO: SUNSET AND HIGHLAND

LOS ANGELES, CA

INTRODUCTION

On November 7, 1987, a soil vapor survey was performed at the subject site by Irwin company representatives. The findings of this study were reported in the Irwin report dated December 16, 1986. Subsequent borings were made on January 8, 1987, to investigate the areas of possible contamination identified by that survey. The findings of that investigation were reported in January 1987, from which it was concluded that no serious contamination was present.

On April 3, 1987, a representative of the Irwin company collected soil samples in conjunction with removal of the underground tanks. The City of Los Angeles requires that samples be collected during all tank removals to determine the presence and extent of hydrocarbon contamination.

INVESTIGATION

Two 9,970 gallon and one 6,000 gallon gasoline tanks and one 550 gallon waste oil tank were removed by REF Construction under the supervision of Fire Inspector Aquile Basher of the Los Angeles City Fire Department. No holes were found in any of the tanks. They were then transported to the Crosby and Overton yard in Long Beach for conversion to scrap.

After tank removal, five soil samples were collected from within the product tank pit, four from below the tanks and one from the

north end of the tank pit adjacent to tank #1. This sample, T-1N, was collected where field evidence indicated significant contamination to be present. Two samples were then collected from the product tank pit spoil. Samples were also taken from the bottom of the waste oil pit and from the waste oil pit spoil. Sample locations are indicated on the attached plan.

The samples from the product tank pit and spoil were analyzed by EPA methods 8015, 8020 and 7240 for total hydrocarbons, aromatic compounds and total lead, respectively. Samples from the bottom of the waste oil pit and waste oil pit spoil were analyzed for total hydrocarbons by EPA method 418.1.

Analytical results of the samples from the waste oil pit and waste oil spoil showed no detectable contamination. Samples from below the product tanks had very low levels of contamination, not exceeding 3 ppm total hydrocarbons with no detectable aromatics. The sample from the north end of the tank pit adjacent to tank #1 had 331 ppm total hydrocarbons and high levels of aromatics. The tank pit spoil samples also contained high levels of contamination. Samples with high total hydrocarbons were also high in total lead. These samples were reanalyzed for organic lead and the levels were found to be nonhazardous.

Because of the high levels of aromatics in the T-1N sample, the Irwin Company was asked by Texaco to excavate the contaminated

material for future on-site treatment or removal to a hazardous waste site. The soil was removed on April 13, 1987, under the supervision of an Irwin Company representative. At that time approximately 20 cubic yards of contaminated soil were removed from the excavation. Three samples were collected from the bottom of the excavation to verify that all the contaminated soil had been removed. These samples were analyzed for total hydrocarbons and aromatic compounds by EPA methods 8015 and 8020, as above. The only contamination found in these samples was 1 ppm THC in one sample.

Laboratory analytical reports for the above samples are attached at the back of this report. Shipping manifests for the tanks and contaminated soil will be on file at the Texaco office.

CONCLUSIONS AND RECOMMENDATIONS

Based on analytical results of samples collected in the course of the actions described above, the site should not require further remedial work following disposition of the contaminated soil.

Respectfully submitted,
W. W. IRWIN, INC.

J. Michael Sheffer by W. W.
J. Michael Sheffer, Geologist

Approved:

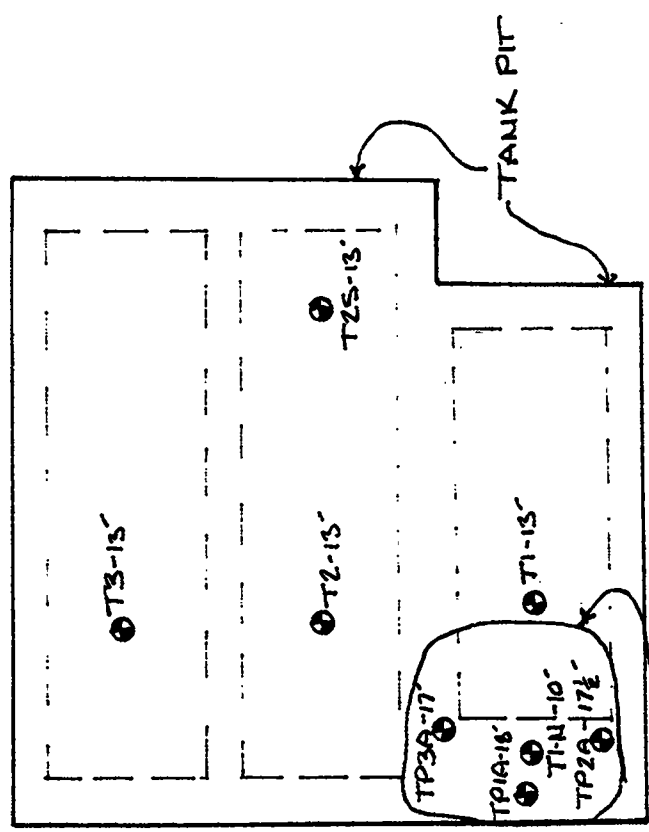
W. W. Scott
W. W. Scott, Geologist
Calif. Reg. #1968

MUNSET BLVD.

N
SCALE 1"=10'

TEXACO: STATION
SUNSET & HIGHLAND
LOS ANGELES, CA.

PRATER




AREA OF EXCAVATION
FOR REMOVAL OF CONTAMINATED SOIL

B-2 1/9/87

SERVICE
ISLANDS

EDGE OF SIDEWALK

HIGHLAND AVE.



CHEMICAL RESEARCH LABORATORIES

LABORATORY REPORT

11631 SEABOARD CIRCLE (213) 598-0458
STANTON, CA 90680 (714) 898-6370

AMENDED REPORT

FROM: W. W. Irwin, Inc.
2475 Lemon Avenue
Long Beach, CA 90806
ATTN: Mr. J.M. Sheffer

ANALYSIS NO.: 709312-001/007
SAMPLING DATE: 04/03/87
DATE SAMPLE REC'D: 04/03/87
INVOICE NO.:

NATURE OF SAMPLE:
Texaco - Sunset & Highland - SH (soil)

RESULTS, in mg/kg

BTX 8020

Table with 5 columns: SAMPLE IDENTIFICATION, BENZENE, TOLUENE, ETHYL BENZENE, TOTAL XYLENES. Rows include T1-13', T1, T2N-13, T2S-13, T-3-13, TPSP1, and TPSP2.

*Not Detected (Below indicated limit of detection.)

NOTE: Samples received in a chilled state, intact and with chain of custody record attached.

Handwritten initials 'CB'


ANALYST

Handwritten signature 'W. W. Irwin' and 'REVIEWED & APPROVED' stamp

CHEMICAL RESEARCH LABORATORIES

DATE

Handwritten date '4/9/87'



CHEMICAL RESEARCH LABORATORIES

LABORATORY REPORT

11631 SEABOARD CIRCLE (213) 598-0458
STANTON, CA 90680 (714) 898-6370

FROM: W. W. Irwin, Inc.
2475 Lemon Avenue
Long Beach, Ca. 90806
ATTN: Mr. J.M. Sheffer

ANALYSIS NO.: 709312-001/007
SAMPLING DATE: 04/03/87
DATE SAMPLE REC'D: 04/03/87
INVOICE NO.:

NATURE OF SAMPLE: T
Texaco - Sunset & Highland - SH (soil)

Table with 4 columns: SAMPLE IDENTIFICATION, ORGANIC LEAD, TOTAL LEAD, RESULTS, in mg/kg TOTAL PETROLEUM HYDROCARBONS (EPA 8015). Rows include T1-13', T1, T2N-13, T2S-13, T3-13, TPSP1, and TPSP2.

*Not detected (Below indicated limit of detection.)


**Both 8015 and BTX tests rerun to confirm unusual relationship.

Note: Samples were received in a chilled state, intact and with chain of custody record attached.

Handwritten signature and 'ANALYST' label.

Handwritten signature, 'REVIEWED & APPROVED' label, and 'DATE 4/9/87'.

received
4-20-87



CHEMICAL RESEARCH LABORATORIES

LABORATORY REPORT

11631 SEABOARD CIRCLE (213) 598-0458
STANTON, CA 90680 (714) 898-6370

FROM: W. W. Irwin, Inc.
2475 Lemon Avenue
Long Beach, CA 90806
ATTN: J. Michael Sheffer

ANALYSIS NO.: 710302-001/003
SAMPLING DATE: 04/13/87
DATE SAMPLE REC'D: 04/13/87
INVOICE NO.:

NATURE OF SAMPLE: T
Texaco - Sunset & Highland - SH (soil)

RESULTS, in mg/kg

BTX 8020

<u>SAMPLE IDENTIFICATION</u>	<u>BENZENE</u>	<u>TOLUENE</u>	<u>ETHYL BENZENE</u>	<u>TOTAL XYLENES</u>
TP 1A - 18'	*ND(0.1)	*ND(0.1)	*ND(0.1)	*ND(0.1)
TP 2A - 17.5'	*ND(0.1)	*ND(0.1)	*ND(0.1)	*ND(0.1)
TP 3A - 17'	*ND(0.1)	*ND(0.1)	*ND(0.1)	*ND(0.1)

*Not Detected (Below indicated limit of detection.)

NOTE: Samples received in a chilled state, intact & with chain of custody record attached.

JC

ANALYST


W. W. Irwin



REVIEWED & APPROVED

CHEMICAL RESEARCH LABORATORIES

DATE 4/19/87



CHEMICAL RESEARCH LABORATORIES

LABORATORY REPORT

11631 SEABOARD CIRCLE (213) 598-0458
STANTON, CA 90680 (714) 898-6370

FROM: **W. W. Irwin, Inc.**
2475 Lemon Avenue
Long Beach, CA 90806
ATTN: J. Michael Sheffer

ANALYSIS NO.: **710302-001/003**
SAMPLING DATE: **04/13/87**
DATE SAMPLE REC'D: **04/13/87**
INVOICE NO.:

NATURE OF SAMPLE: **T**
Texaco - Sunset & Highland - SH (soil)

RESULTS, in mg/kg

SAMPLE IDENTIFICATION

TOTAL PETROLEUM HYDROCARBONS (EPA 8015)

TP 1A - 18'	1.
TP 2A - 17.5'	*ND(1.)
TP 3A - 17'	*ND(1.)

*Not Detected (Below indicated limit of detection.)

NOTE: Samples were received in a chilled state, intact and with chain of custody record attached.

JC

ANALYST

[Signature]

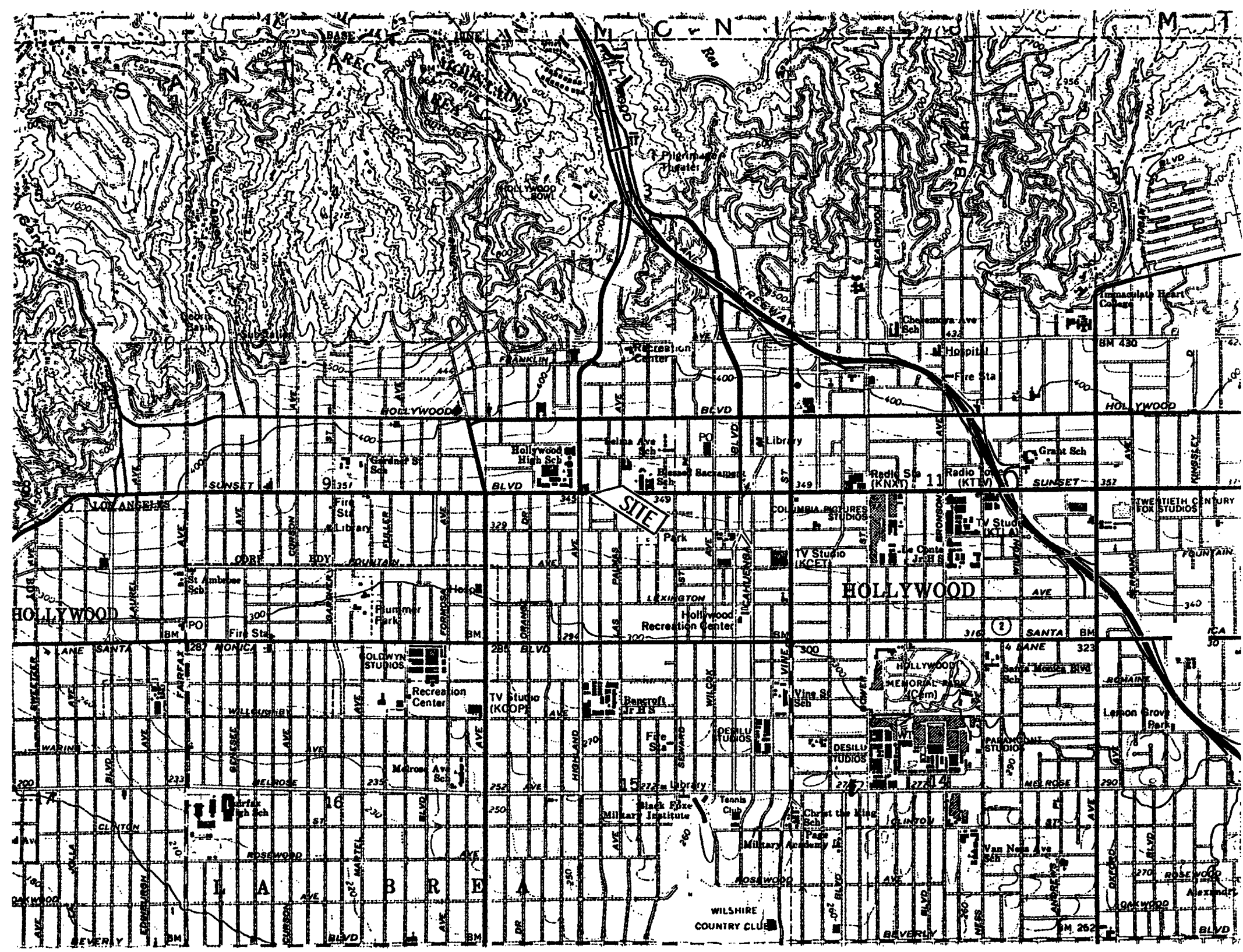
REVIEWED & APPROVED



CHEMICAL RESEARCH LABORATORIES

DATE

4/18/87



Granted **11-20-70**Expires **11-20-71**Fire Department
City of Los Angeles**PERMIT**Reg. No. **18003**Fee Paid **\$16.50**

In accordance with terms of the application on file with the Fire Prevention Bureau, permission is granted to:

Name

Texaco, Inc.

Mail to

**Spencer & Jones
P. O. Box 311
El Monte, California**Permit to **Alteration of piping as per specifications
submitted to the Fire Prevention Bureau.**

Location

**6767 Sunset Blvd.
Los Angeles, Calif.**

BY ORDER OF CHIEF ENGINEER

By: *Harry W. [Signature]*
Fire Marshal

Granted **10-6-65**Expires **10-6-66**

**Fire Department
City of Los Angeles**

PERMIT

Reg. No. _____

Fee Paid **\$20.00****9150**

In accordance with terms of the application on file with the Fire Prevention Bureau, permission is granted to:

Name **Texaco, Inc**Mail
to

**Miller & Miller
5941 Venice Blvd.
Los Angeles, Calif. 90034**

Permit to: **install 3 atmo. tanks w/apprv. as per plans and
specifications submitted to Fire Prevention Bureau.**

Location **6767 Sunset Blvd.**By: **WILLIAM E. MILLER, CHIEF ENGINEER**

Thomas F. Turley
By: _____
Fire Marshal

Address of
Building

6767 Sunset Blvd

File 112



CITY OF LOS ANGELES
CERTIFICATE OF OCCUPANCY

JUN 2 REC'D

NOTE: Any change of use or occupancy must be approved by the Department of Building and Safety. This certifies that, so far as ascertained by or made known to the undersigned, the building at the above address complies with the applicable requirements of the Municipal Code, as follows: Ch. 1, as to permitted uses, Ch. 9, Arts. 1, 3, 4, and 5; and with applicable requirements of State Housing Act, for following occupancies:

3-10-65

LA 6551/65

Issued

Permit No. and Year

1 story, type IV, 50'5" x 55' service station and minor auto repairs. 15 required parking spaces provided. F-1 occupancy.

Owner

**Texaco Inc.
3350 Wilshire
Los Angeles, California**

Owner's
Address

E27

T. LUCAS Fe

Granted 12/18/74Expires 12/18/75

**Fire Department,
City of Los Angeles**

PERMIT

Reg. No. 00548Fee Paid \$10.00

In accordance with terms of the application on file with the Fire Prevention Bureau, permission is granted to:

Name **Texaco Inc.**

Mail to **Spencer & Jones**
247 North Covina Lane
City of Industry, California

Permit to: **alter piping for vapor recovery system as per
plans and specifications submitted to the Fire
Prevention Bureau.**

Location **8767 Sunset Blvd.**

BY ORDER OF CHIEF ENGINEER

By: 

Fire Marshal

8-14-70

Granted

Expires 8-14-71

Fire Department
City of Los Angeles
PERMIT

18207

Reg. No.

Fee Paid \$25.00

In accordance with terms of the application on file with the Fire Prevention Bureau, permission is granted to:

Name

Texaco Inc.

Mail
to

J. W. Marshall
6225 Cherry Avenue
Long Beach, California

Permit to:

Install 1 Atmospheric Tank, shop built as per plans and specifications submitted to the Fire Prevention Bureau.

Location

6767 South Sunset
Los Angeles, Calif.

BY ORDER OF CHIEF ENGINEER

By:

Narry W. Martin
Fire Marshal

RECEIVED
AUG 11 1970

Granted 7/20/84Expires 7/20/85

Fire Department
City of Los Angeles
PERMIT

Reg. No. 47057Fee Paid \$110.00

In accordance with terms of the application on file with the Fire Prevention Bureau, permission is granted to:

Name

TexacoMail
tos C. E. Thomas Co
12721
Perth Amboy, Calif. 90249
Attn: Mr. Hathaway

PERMIT GRANTED
JUL 20 1984


Permit to: **add to or alter piping as per plans and specifications submitted to the Fire Prevention Bureau.**

Location

6767 Sunset Blvd.

BY ORDER OF CHIEF ENGINEER

By:



Fire Marshal

APPLICATION FOR FIRE PERMIT

OFFICE OF THE CITY CLERK — LOS ANGELES

NAME OF OWNER(S) TEXACO, INC	F E E S
DOING BUSINESS AS TEXACO SERVICE	Permit Fee \$ 15.00
BUSINESS ADDRESS OR LOCATION DESCRIPTION 6767 SUNSET BLVD ZN 28	Penalty \$ 7.50
MAILING ADDRESS SAME	Total \$ 22.50
TYPE OF BUSINESS AUTO FUELING STATION	DATE STARTED 4/66
	TELEPHONE NUMBER 469-2306

NO. OF VEHICLES	702	CLASSIFICATION CODE	NEW	NEW OR TRANSFER	MAXIMUM CAPACITY	MAX. QUANTITY—HAZARDOUS MATERIAL	OIL WELL, LAFD No.
-----------------	------------	---------------------	------------	-----------------	------------------	----------------------------------	--------------------

NOTICE TO APPLY: You are hereby directed to apply and pay the required fee to the City Clerk for a Fire Permit on or

before _____ or penalty will apply.

Issued by: _____ Date _____
INSPECTOR

APPROVED: *James H. Luther* Date **7/14/66**

APPLICATION FOR PERMIT: I hereby declare that I am the owner of the above business or authorized representative of the owner and that I am in charge of the business, operation, occupation or premises described herein. I agree to comply with all Regulations, Laws or Ordinances pertaining to or regulating such business that are now in effect or that may be hereafter adopted.

SIGNATURE OF APPLICANT *R. P. Perkins*

Title **SUPERVISOR** Date **6-28-66**

OFFICE COLLECTION	INSPECTOR REPORT	OFFICE BILLING
Fee \$ 15.00	Fee \$ _____	Fee \$ _____
Penalty 7.50	Penalty _____	Penalty _____
Total 22.50	Total _____	Total _____

F 728000-702 PERMIT NUMBER TO BILLING UNIT	K. PERKINS DEPUTY CITY CLERK NO BILLING REQUIRED				
<table border="1" style="width: 100%; height: 40px;"> <tr> <td style="width: 50%;">INITIAL</td> <td style="width: 50%;">DATE</td> </tr> </table>	INITIAL	DATE	<table border="1" style="width: 100%; height: 40px;"> <tr> <td style="width: 50%;">INITIAL</td> <td style="width: 50%;">DATE</td> </tr> </table>	INITIAL	DATE
INITIAL	DATE				
INITIAL	DATE				

APPLICATION FOR FIRE PERMIT
OFFICE OF THE CITY CLERK — LOS ANGELES

7 months

NAME OF OWNER(S) TEXACO, INC
 DOING BUSINESS AS TEXACO SERVICE
 BUSINESS ADDRESS OR LOCATION DESCRIPTION 6767 SUNSET BLVD ZN 28
 MAILING ADDRESS SAME
 TYPE OF BUSINESS AUTO FUELING STATION

F E E S	
Permit Fee	\$ <u>15.00</u>
Penalty	\$ <u>7.50</u>
Total	\$ <u>22.50</u>

DATE STARTED 4/66 TELEPHONE NUMBER 469-2306

NO. OF VEHICLES	CLASSIFICATION CODE	NEW OR TRANSFER	MAXIMUM CAPACITY	MAX. QUANTITY-HAZARDOUS MATERIAL	OIL WELL, LAFD No.
	<u>702</u>	<u>NEW</u>			

NOTICE TO APPLY: You are hereby directed to apply and pay the required fee to the City Clerk for a Fire Permit on or

before _____ or penalty will apply.

Issued by: _____ Date: _____

INSPECTOR

APPLICATION FOR PERMIT: I hereby declare that I am the owner of the above business or authorized representative of the owner and that I am in charge of the business, operation, occupation or premises described herein. I agree to comply with all Regulations, Laws or Ordinances pertaining to or regulating such business that are now in effect or that may be hereafter adopted.

SIGNATURE OF APPLICANT R. O. Priguer
 Title SUPERVISOR Date 6-28-66

APPROVED: James B. Luther Date 7/14/66

OFFICE COLLECTION

INSPECTOR REPORT

OFFICE BILLING

F 728000-702 K. PERKINS 6-28-66

Fee \$ 15.00 Fee \$ _____ Fee \$ _____
 Penalty 7.50 Penalty _____ Penalty _____
 Total 22.50 Total _____ Total _____

PERMIT NUMBER TO BILLING UNIT

DEPUTY CITY CLERK NO BILLING REQUIRED

INITIAL	DATE

INITIAL	DATE

HOW TO FILE YOUR APPLICATION

IF YOU APPLY IN PERSON: Take this form to the Office of the City Clerk at one of the following locations:

DOWNTOWN LOS ANGELES, Room 1, City Hall, 201 N. Main St.

SAN PEDRO, CITY HALL, 638 S. Beacon St. (Tues. & Thurs. Only) 8 a.m. to 12 noon, 1 p.m. to 5 p.m.

VAN NUYS, 14401 Erwin St.

WESTCHESTER, MUNICIPAL BUILDING, Room 1, 7166 Manchester Ave.

(Monday, Wednesday and Friday Only) 8 a.m. to 12 noon, 1 p.m. to 5 p.m.

WEST LOS ANGELES, 1650 Purdue Ave., Room 104, 8 a.m. to 12 noon, 1 p.m. to 5 p.m.

IF YOU APPLY BY MAIL: Sign the application and mail with your remittance.

Make check payable to Walter C. Peterson, City Clerk.

All mail applications must be addressed to:

WALTER C. PETERSON, CITY CLERK

Room 1, City Hall

Los Angeles 12, Calif.

APPLICATION FOR FIRE PERMIT

OFFICE OF THE CITY CLERK — LOS ANGELES

FEES

NAME OF OWNER(S) MIKE POSTAJIAN		F 999282-702	
DOING BUSINESS AS MIKES TEXACO SERVICE		Permit Fee \$ 2475	
BUSINESS ADDRESS OR LOCATION DESCRIPTION 6767 SUNSET BLD 7N28		Penalty \$	
MAILING ADDRESS SAMP		Total \$ 2475	
TYPE OF BUSINESS Auto Fueling STATION 1		DATE STARTED 3-10-72	TELEPHONE NUMBER 469-2306
CLASSIFICATION CODE F 702	NEW OR TRANSFER	MAXIMUM CAPACITY	MAX. QUANTITY—HAZARDOUS MATERIAL
			OIL WELL, LAFD No.

NOTICE TO APPLY: You are hereby directed to apply and pay the required fee to the City Clerk for a Fire Permit on or before _____ or penalty will apply.

Issued by: _____ Date: _____

APPROVED: **R. J. Lenzob** INSPECTOR Date **5-16-72**

APPLICATION FOR PERMIT: I hereby declare that I am the owner of the above business or authorized representative of the owner and that I am in charge of the business, operation, occupation or premises described herein. I agree to comply with all Regulations, Laws or Ordinances pertaining to or regulating such business that are now in effect or that may be hereafter adopted.

SIGNATURE OF APPLICANT **MIKE POSTAJIAN** PR. 413.11
Title **OWNER** Date **4-20-72**

OFFICE COLLECTION INSPECTOR REPORT OFFICE BILLING

Fee \$ _____ Fee \$ _____ Fee \$ _____

Penalty _____ Penalty _____ Penalty _____

Total _____ Total _____ Total _____

F 999282-702	
PERMIT NUMBER	DEPUTY CITY CLERK
TO BILLING UNIT	
NO BILLING REQUIRED	
INITIAL	DATE

HOW TO FILE YOUR APPLICATION

IF YOU APPLY IN PERSON: Take this form to the City Clerk's Office at one of the following locations:

DOWNTOWN LOS ANGELES, Room 101, City Hall, 201 N. Main St.

SAN PEDRO CITY HALL, 638 S. Beacon St., Rm. 303

(Monday, Wednesday and Friday Only) 8 a.m. to 12 noon, 1 p.m. to 5 p.m.

VAN NUYS, 14401 Erwin St.

WATTS CITY HALL, Rm 4, 1513 E. 103rd St.

(Tues. & Thurs. Only) 8 a.m. to 12 noon, 1 p.m. to 5 p.m.

WESTCHESTER, MUNICIPAL BUILDING, Room 1, 7166 Manchester Ave.

(Tues. & Thurs. Only) 8 a.m. to 12 noon, 1 p.m. to 5 p.m.

WEST LOS ANGELES, 1650 Purdue Ave., Room 104

IF YOU APPLY BY MAIL: Sign the application and mail with your remittance.

Make check payable to Walter C. Thiel, City Clerk.

All mail applications must be addressed to:

CITY CLERK'S OFFICE

Room 101, City Hall

Los Angeles, Calif. 90012

APPLICATION FOR FIRE PERMIT
OFFICE OF THE CITY CLERK — LOS ANGELES

FEES

NAME OF OWNER(S) <i>MIKE POSTAJIAN</i>		<i>F 999282-702</i>	
DOING BUSINESS AS <i>MIKES TEXACO SERVICE</i>		Permit Fee \$ <i>24.75</i>	
BUSINESS ADDRESS OR LOCATION DESCRIPTION <i>6767 SUNSET BL 2N28</i>		Penalty \$	
MAILING ADDRESS <i>SAMD</i>		Total \$ <i>24.75</i>	
TYPE OF BUSINESS <i>Auto Fueling Station</i>		DATE STARTED <i>3-10-72</i>	TELEPHONE NUMBER <i>469-2306</i>
CLASSIFICATION CODE <i>F 702</i>	NEW OR TRANSFER	MAXIMUM CAPACITY	MAX. QUANTITY—HAZARDOUS MATERIAL
			OIL WELL, LAFD No.

NOTICE TO APPLY: You are hereby directed to apply and pay the required fee to the City Clerk for a Fire Permit on or before _____ or penalty will apply.

Issued by: _____ Date _____
INSPECTOR

APPROVED: _____ Date _____

APPLICATION FOR PERMIT: I hereby declare that I am the owner of the above business or authorized representative of the owner and that I am in charge of the business, operation, occupation or premises described herein. I agree to comply with all Regulations, Laws or Ordinances pertaining to or regulating such business that are now in effect or that may be hereafter adopted.

SIGNATURE OF APPLICANT: *Mike Postajian*
Title: *OWNER* Date: *3-10-72*

OFFICE COLLECTION INSPECTOR REPORT OFFICE BILLING

Fee \$ _____	Fee \$ _____	Fee \$ _____
Penalty _____	Penalty _____	Penalty _____
Total _____	Total _____	Total _____

F <i>999282-702</i> PERMIT NUMBER TO BILLING UNIT		DEPUTY CITY CLERK NO BILLING REQUIRED	
INITIAL	DATE	INITIAL	DATE

APPLICATION FOR FIRE PERMIT

OFFICE OF THE CITY CLERK — LOS ANGELES

FEES

NAME OF OWNER(S) <i>George Adamian</i>		Permit Fee \$ <i>82.00</i>
DOING BUSINESS AS <i>Gasoline Retailer</i>		
BUSINESS ADDRESS OR LOCATION DESCRIPTION <i>6767 Sunset Blvd.</i>		Penalty \$
MAILING ADDRESS <i>6767 Sunset Hollywood Ca 90028</i>		Total \$ <i>82.00</i>
TYPE OF BUSINESS <i>Gas Station (Self Serv.)</i>	DATE STARTED	TELEPHONE NUMBER <i>836-5084</i>
CLASSIFICATION CODE <i>705</i>	NEW OR TRANSFER <i>NEW</i>	MAXIMUM CAPACITY
MAX. QUANTITY—HAZARDOUS MATERIAL		OIL WELL, LAFD No.

NOTICE TO APPLY: You are hereby directed to apply and pay the required fee to the City Clerk for a Fire Permit on or before _____ or penalty will apply.

Issued by: _____ Date: _____

APPROVED: *Ellis J. Douglas* INSPECTOR Date: *11/10/83*

APPLICATION FOR PERMIT: I hereby declare that I am the owner of the above business or authorized representative of the owner and that I am in charge of the business, operation, occupation or premises described herein. I agree to comply with all Regulations, Laws or Ordinances pertaining to or regulating such business that are now in effect or that may be hereafter adopted.

SIGNATURE OF APPLICANT: *[Signature]*
 Title: *Supervisor* Date: *11/18/82*

OFFICE COLLECTION INSPECTOR REPORT OFFICE BILLING

Fee \$ *82.00* Fee \$ _____ Fee \$ _____

Penalty *- 00* Penalty _____ Penalty _____

Total *82.00* Total _____ Total _____

F418304-74 / *Joanne M. Morgan*
 PERMIT NUMBER DEPUTY CITY CLERK

TO BILLING UNIT

NO BILLING REQUIRED

INITIAL

DATE

INITIAL

DATE

HOW TO FILE YOUR APPLICATION

IF YOU APPLY IN PERSON: Take this form to the City Clerk's Office at one of the following locations:

DOWNTOWN LOS ANGELES, Room 101, City Hall, 201 N. Main St., 8 a.m. to 5 p.m.

HOLLYWOOD, 6501 Fountain Ave.

8 a.m. to 5 p.m.

SAN PEDRO CITY HALL, 638 S. Beacon St., Rm. 303

(Monday, Wednesday and Friday only) 8 a.m. to 12 noon, 1 p.m. to 4:30 p.m.

VAN NUYS, 14401 Erwin St., 8 a.m. to 5 p.m.

WATTS CITY HALL, Rm. 4, 1513 E. 103rd St.

(Tues. & Thurs. only) 1 p.m. to 4 p.m.

WESTCHESTER, MUNICIPAL BUILDING, 7166 Manchester Ave.

(Tues. & Thurs. only) 8 a.m. to 12 noon, 1 p.m. to 4:30 p.m.

WEST LOS ANGELES, 1650 Purdue Ave., Room 104, 8 a.m. to 5 p.m.

IF YOU APPLY BY MAIL: Sign the application and mail with your remittance.

Make check payable to Rex E. Layton, City Clerk

All mail applications must be addressed to:

CITY CLERK'S OFFICE

Room 101, City Hall

Los Angeles, Calif. 90012

DEPARTMENT OF BUILDING AND SAFETY:

Date: 5-5-72

The following applicant has applied for a Fire Permit to conduct a (n)

AUTO FUELING STATION

at the location shown below:

MIKE POSTAJIAN

DBA: MIKES TEXACO SERVICE

6767 SUNSET BL ZN 28

F999282-702

Unless notified to the contrary within ten (10) calendar days, the Fire Department will assume that this applicant has met all zoning and other Department of Building and Safety regulations and requirements pertinent to the issuance of a FIRE PERMIT and will accordingly take action on said application.

RAYMOND M. HILL
Chief Engineer
Fire Department

E/12

JUL - 6 1966

DEPARTMENT OF BUILDING AND SAFETY:

Date: 6/30/66

The following applicant has applied for a Fire Permit to conduct a(n)

AUTO FUELING STATION

at the location shown below:

DEPT. OF BLDG. & SAFETY
CONSERVATION BUREAU
CITY OF LOS ANGELES
ROOM 425 CITY HALL

TEXACO INC
6767 SUNSET BLVD
ZN 28

PHONE: 469-2306

APPROVED:
Jara 7-7-66

Unless notified to the contrary within ten (10) calendar days, the Fire Department will assume that this applicant has met all zoning and other Department of Building and Safety regulations and requirements pertinent to the issuance of a FIRE PERMIT and will accordingly take action on said application.

Department of
Building and Safety.

WM. L. MILLER, CHIEF ENGINEER
FIRE DEPARTMENT

APPROVED: AS TO USE
IN ZONE ONLY

Form 526.2

By *[Signature]* Date JUL - 6 1966

Please Note:

1. Field inspection by a member of this Department prior to covering of tanks and piping.
2. Pressure test of piping prior to covering. This must be done in the presence of the field inspector.
3. Final approval in writing shall be obtained from the field inspector before the installation may be placed in operation.

Section 57.04.03 requires that all auto fueling stations have a permit, which shall be secured from the City Clerk's Office, Room 1, City Hall.

Please contact Captain ~~Smith~~ *Varnley* of our North Unit, telephone 485-5995, to make necessary arrangements for inspection.

836-5084

NOTICE OF NON-COMPLIANCE
CITY OF LOS ANGELES
OFFICE OF THE CITY CLERK
TAX AND PERMIT DIVISION

Room 101
City Hall

485-3935

To GEORGE A. ADAMIAN 469-2316
DBA _____ 469-2316 Telephone
BA 6767 SUNSET BL 228
MA 10524 W PICO BL # 5 2N 64
Certificate and/or PIONEER 9107 Zone
Permit Numbers ENONE 705 LNINE 167

File 10-24-82
11/1

You appear to be in violation of the following sections of the Los Angeles Municipal Code, 8-30-82

Police Permit Sec. 22.00 Transient Occupancy Tax Sec. 2.17
Fire Permit Sec. 57.04.03 Sec. _____
Business Tax Sec. 21.03 SECTION 21-167
AN ALARM SYSTEM
For the operation of: RETAIL GAS STATION

WITHIN THE CITY OF LOS ANGELES WITHOUT EVIDENCE OF A VALID BUSINESS TAX REGISTRATION CERTIFICATE / POLICE OR FIRE PERMIT

In order to determine the extent of your liability, please submit the following information: (1) DATE STARTED (2) GROSS RECEIPTS SEPARATED AS TO CALENDAR YEARS FOR 1979-1980-1981

This Notice Served Upon: A MERICAN
LEFT IN ENVELOPE Title: EMPLOYED
At (location): BA

By: L. McAllister Deputy City Clerk Date: 08-30-82 Dist. A

Noticos must be answered within 10 days
Make Checks and Money Orders Payable to Rex E. Layton, City Clerk
IMPORTANT—SEE OVER FOR ADDITIONAL INFORMATION
Form 512.5
MCALLISTER 485-3935

FIRE DEPARTMENT — CITY OF LOS ANGELES
2213 HILL
APPLICATION FOR PERMIT

10586
Reg. No.
Date 11-10-70

Name of Owner: TEFACO INC. Doing Business As: SAME

Address of Owner: 3350 WILSHIRE BLVD., LOS ANGELES Owner's Phone: DU-50515

Address of Installation: 6767 SUNSET BLVD. Phone at Installation:

Mail Permit to: SPENCER & JONES, P.O. BOX 311, EL MONTE, CALIF. 91734

Signature of Applicant: George Spencer Title: AGENT Contractor's Phone: 283-2732

Do Not Write Below This Line

NO.	ITEM	FEE
1	Piping Alteration	16.50
	License check OK 11/19/70 [Signature]	

APPROVED
DEC 17 1970

Total Fee: 16.50 Approved Disapproved Date: 11-16-70 Inspector: Irwell [Signature]

North
Warney

CITY OF LOS ANGELES

CALIFORNIA



SAM YORTY
MAYOR

BOARD OF
FIRE COMMISSIONERS
624.5211
STA. 3368

RUSSELL L. SORENSEN
PRESIDENT
EDWARD V. HILL
VICE-PRESIDENT
LEE HAMER
JOHNNY GRANT
HARRY GROMAN

DEPARTMENT OF FIRE
217 S. HILL ST.
LOS ANGELES, CALIF. 90012
628-6161

RAYMOND M. HILL
CHIEF ENGINEER
AND
GENERAL MANAGER

August 20, 1970

J. W. Marshall
6226 Cherry Avenue
Long Beach, California

REGARDING: Installation of 1 Atmospheric Tank for
Texaco, Incorporated, 6767 South Sunset
Los Angeles, California.

Permit No. 18207 authorizes you to make the above installation,
subject to the following conditions:

1. Field inspection by a member of this Department prior to covering of tanks and piping.
2. Pressure test of piping prior to covering. This must be done in the presence of the field inspector.
3. Final approval in writing shall be obtained from the field inspector before the installation may be placed in operation.

Section 57.04.03 requires that all auto fueling stations have a permit, which shall be secured from the City Clerk's Office, Room 1, City Hall.

Please contact Captain Sloan of our North Unit, telephone 485-5995, to make necessary arrangements for inspection.

RAYMOND M. HILL
Chief Engineer and General Manager

James H. Shern
Fire Prevention Engineer
Engineering and Research Section

JHS. JWW.cr
Enc.
cc: North Unit

FPB #181

FIRE DEPARTMENT — CITY OF LOS ANGELES

APPLICATION FOR PERMIT

Reg. No. **18207**
 Date **AUG 11 1970**

Name of Owner TEXACO INC	Doing Business As AUG 11 1970
Address of Owner 5250 CENTURY	Owner's Phone 9-776 3396
Address of Installation 6767 S SUNSET	Phone at Installation
Mail Permit to JW MARSHALL 6026 Cherry Ave Long Beach	
Signature of Applicant <i>William Shuman</i>	Title Supt
Contractor's Phone Ne 69334	

Do Not Write Below This Line

NO.	ITEM	FEE
1	6 M Gallon W.G. Tank W.G. 10 - 15.	25.
<p>(See letter in file # 18208 We have no record of a fire inspection on this work. Jack Sutton)</p>		

PERMIT GRANTED
 AUG 11 1970

Total Fee 25.	Approved <input checked="" type="checkbox"/> <i>yes</i>	Disapproved <input type="checkbox"/>	Date 8-13-70	Inspector <i>John W. Miller</i>
-------------------------	--	--------------------------------------	------------------------	------------------------------------

*North
Sloan*

FIRE DEPARTMENT - CITY OF LOS ANGELES

3150

APPLICATION FOR PERMIT

REG. NO. _____

DATE 10-1-65

NAME OF OWNER <i>Texaco Inc.</i>		DOING BUSINESS AS <i>Texaco Inc. Service Station</i>	
ADDRESS OF OWNER <i>3350 Wilshire Blvd. L.A., Calif.</i>		OWNER'S PHONE <i>385-0515</i>	
ADDRESS OF INSTALLATION <i>6767 Sunset Blvd.</i>		PHONE AT INSTALLATION	
MAIL PERMIT TO <i>Miller + Miller 5941 Venice Blvd. L.A., Calif. 90034</i>			
SIGNATURE OF APPLICANT <i>Bud Dennis</i>		TITLE <i>Office Manager</i>	CONTRACTOR'S PHONE <i>936-5121</i>

Do Not Write Below This Line

NO.	ITEM	FEE
<i>3</i>	<i>atmd. w/app.</i>	
	<i>2- 9970 gal #69-64-1</i>	
	<i>1-550 gal. #51-61-2</i>	

PERMIT GRANTED
6 OCT 1965

TOTAL FEE <i>\$20.00</i>	APPROVED <input checked="" type="checkbox"/>	DISAPPROVED <input type="checkbox"/>	DATE <i>10-5-65</i>	INSPECTOR <i>Charles K Frey</i>
-----------------------------	--	--------------------------------------	------------------------	------------------------------------

3 Permits

north unit

J W W

EXISTING ISLAND

EXISTING ISLAND

EXISTING STATION

SUBJECT TO FIELD INSPECTION

The approval of these plans and/or specifications does not exempt them from strict compliance with all other pertinent Sections of the Municipal Code and other laws and regulations.

APPROVED

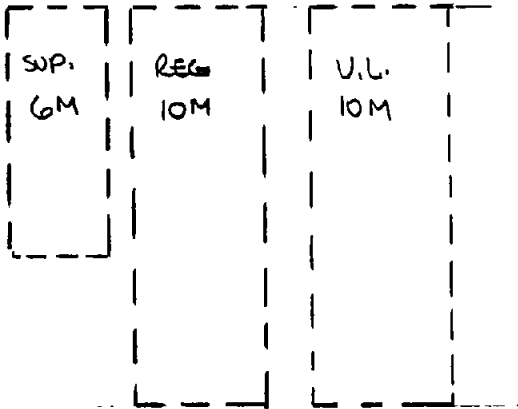
7-19-84

LOS ANGELES FIRE DEPARTMENT
BUREAU OF FIRE PREVENTION

BY *Art Johnson*

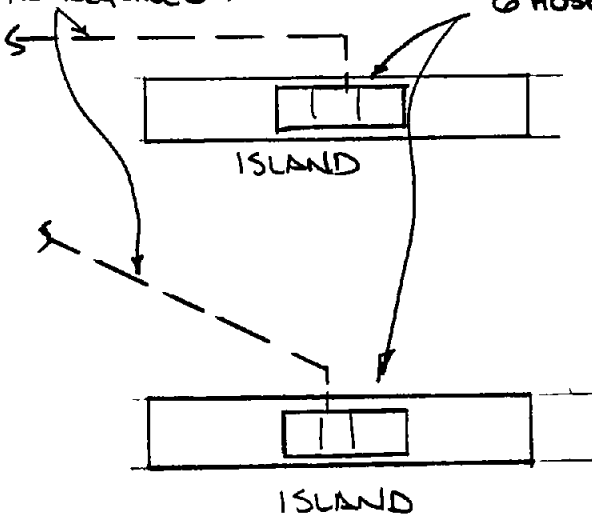
HIGHLAND

EXISTING U/G STORAGE



NEW PRODUCT & VAPOR LINES
AS REQUIRED *

6 HOSE, 3 PROD. THORHEM 333 MMD



ALL NEW PIPING IS
2" φ F.G. OR 2" φ GALV.
AS REQ'D.

* TIE IN TO EXISTING RED JACKET
LEAK DETECTOR

TEXACO STA. # 837
6767. SUNSET / HIGHLAND

SUNSET

FIRE DEPARTMENT — CITY OF LOS ANGELES

APPLICATION FOR PERMIT

Reg. No. 47057
 Date 7-19-84

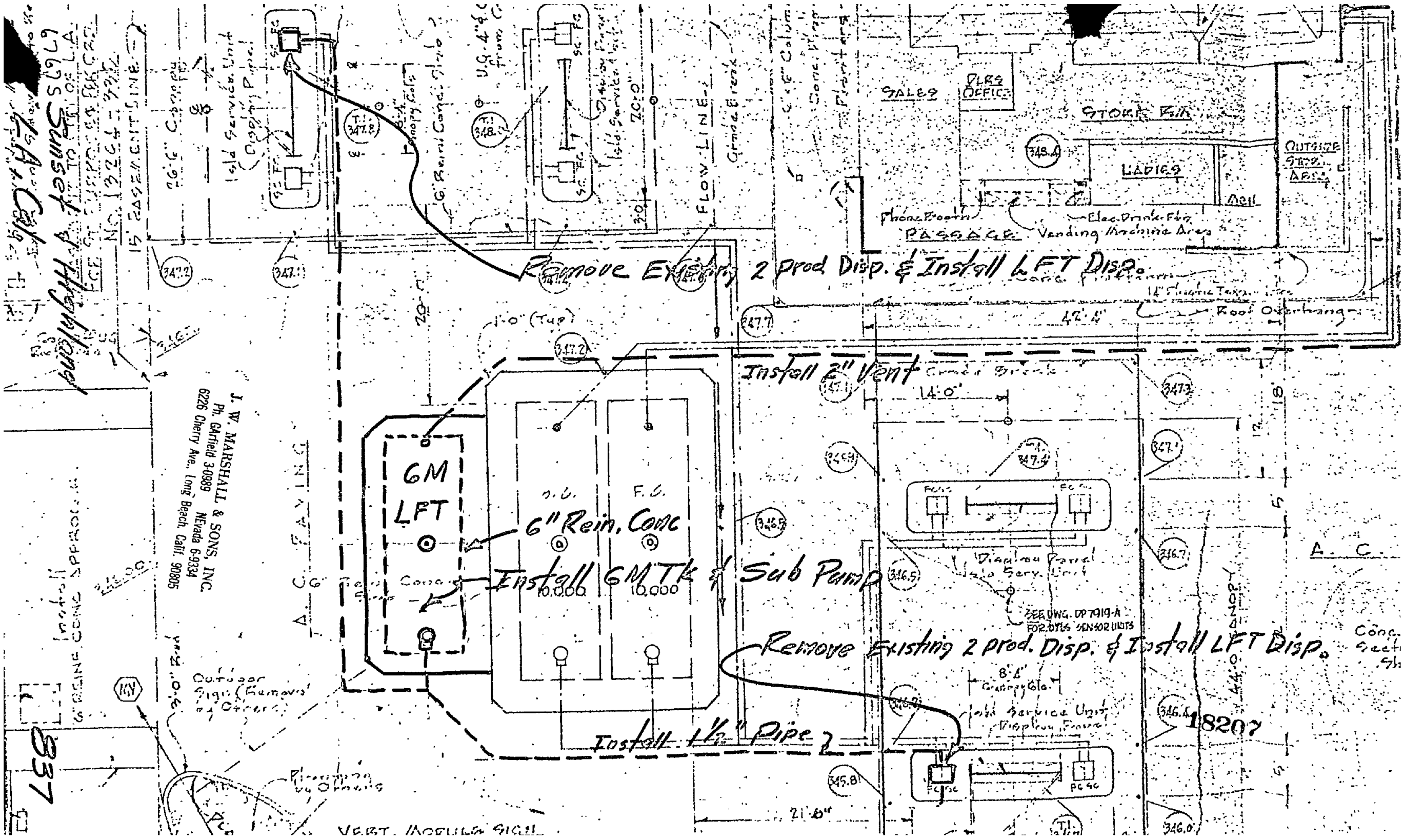
Name of Owner TEXACO		Doing Business As TEXACO SERVICE STA. #837	
Address of Owner		Owner's Phone —	
Address of Installation 6167 SUNSET.		Phone at Installation —	
Mail Permit to C.E. THOMAS CO. ATTN: W.M. HATHAWAY 13701 ALMA, GARDENA CA 90249			
Signature of Applicant <i>W.M. Hathaway</i>		Contractor's Phone 213-321-8420	

Do Not Write Below This Line

NO.	ITEM	FEE
<u>1</u>	<u>piping alteration</u>	<u>110.⁰⁰</u>
PERMIT GRANTED		
<i>07/26/84</i> <i>Elliot N. Douglas</i>		

JUL 20 1984

Total Fee <u>110.⁰⁰</u>	Approved <input checked="" type="checkbox"/>	Disapproved <input type="checkbox"/>	Date <u>7-19-84</u>	Inspector <i>Art Johnson</i>
---------------------------------------	--	--------------------------------------	------------------------	---------------------------------



67695 Sunset of Highland
 4A1, Calif.

J. W. MARSHALL & SONS, INC.
 Ph. Garfield 3-0889
 6226 Cherry Ave., Long Beach, Calif. 90805
 Nevada 6-9334

837

Remove Existing 2 Prod. Disp. & Install LFT Disp.

Install 2" Vent

Install 6" Rein. Conc. & Sub Pump



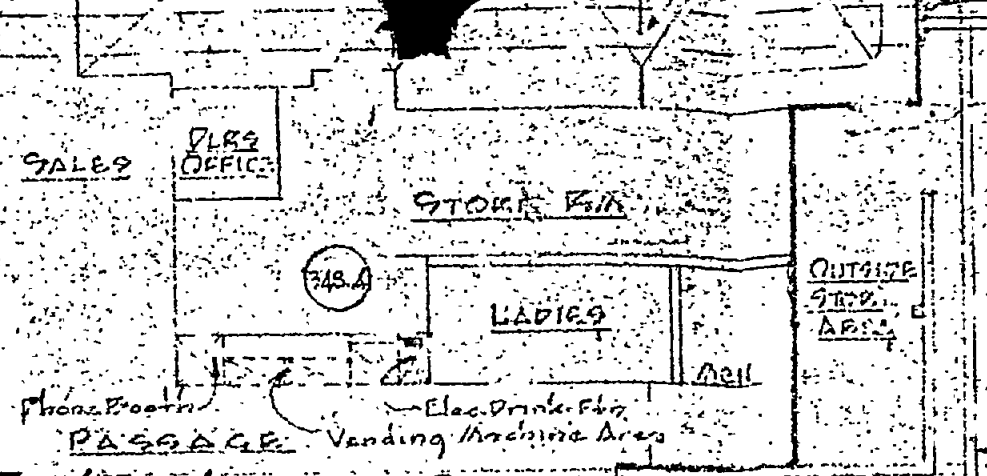
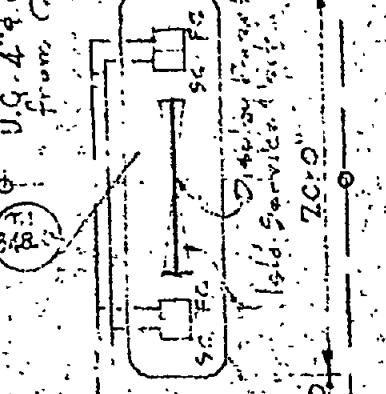
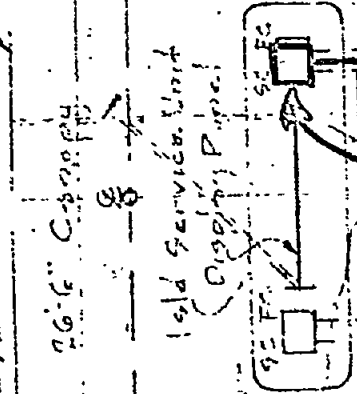
Remove Existing 2 Prod. Disp. & Install LFT Disp.

Install 1 1/2" Pipe

A.C. PAVING

VERT. INSULATION SIGL

347.2
 347.1
 347.0
 346.9
 346.8
 346.7
 346.6
 346.5
 346.4
 346.3
 346.2
 346.1
 346.0



CONC. APPROX. 11' x 11'
 18207

APPROVED

AUG 18 1970

LOS ANGELES FIRE DEPARTMENT

BUREAU OF FIRE PREVENTION

[Handwritten signature]

The approval of these plans and/or specifications does not exempt them from strict compliance with all other pertinent Sections of the Municipal Code and other laws and regulations.

Tanks and piping shall be installed in compliance with the Los Angeles Fire Code.

An emergency valve shall be installed under all dispensers served by a pressure delivery system.

DIRRECT TO FIELD INSPECTION

FIRE DEPARTMENT — CITY OF LOS ANGELES

APPLICATION FOR PERMIT

M 1

Reg. No. **26518**

Date **DEC 17 1974**

Name of Owner <i>Tuxaco Inc.</i>	Doing Business As	
Address of Owner <i>5250 W. Century, L.A. 90045</i>	Owner's Phone <i>776-3396</i>	
Address of Installation <i>6767 Sunset, L.A.</i>	Phone at Installation	
Mail Permit to <i>Spencer & Jones, 247 W. Covina Lane, Industry, Ca.</i>		
Signature of Applicant <i>Spencer Sally Shepard</i>	Title <i>Permit Girl</i>	Contractor's Phone <i>960-1811</i>

Do Not Write Below This Line

NO.	ITEM	FEE
<i>1</i>	<i>Alter piping (U.R. Rep)</i>	<i>10⁰⁰</i>

PERMIT GRANTED

DEC 17 1974

Total Fee <i>10⁰⁰</i>	Approved <input checked="" type="checkbox"/>	Disapproved <input type="checkbox"/>	Date <i>12-17-74</i>	Inspector <i>Mr. Freylo</i>
-------------------------------------	--	--------------------------------------	-------------------------	--------------------------------

CITY OF LOS ANGELES

CALIFORNIA



SAMUEL WM. YORTY
MAYOR

DEPARTMENT OF FIRE

217 S. HILL ST.
LOS ANGELES, CALIF 90012
628-6161

WILLIAM L. MILLER
CHIEF ENGINEER

BOARD OF FIRE COMMISSIONERS

624-5211
STA 3369

HERBERT GLASER
PRESIDENT
IVO J. LOPIZICH, M D
VICE-PRESIDENT
FRED W. KLINE
NED NORTH
HENRI O'BRYANT

MARIE A. WALTERS
SECRETARY

October 6, 1965

Name Miller & Miller RE: Installation: (3) Atmospheric Tanks
Address 5941 Venice Boulevard (1-550 & 2-9970 Gallon)
City, State Los Angeles, California Name Taxaco Inc.
90034 Location 6767 Sunset Boulevard
Los Angeles, California


Permit No. 9150 authorizes you to make the above installation, subject to the following conditions.

1. Field inspection by a member of this Department prior to covering of tanks and piping.
2. Pressure test of piping prior to covering. This must be done in the presence of the field inspector.
3. Final approval in writing shall be obtained from the field inspector before the installation may be placed in operation.

Section 57:04.03 requires that all auto fueling stations have a permit, which shall be secured from the City Clerk's Office, Room 1, City Hall.

Please contact Captain G. Ostby of our North Unit, telephone WA 8-6161, ext. 251, to make necessary arrangements for inspection.

WILLIAM L. MILLER, CHIEF ENGINEER


James M. Hamma
Fire Prevention Engineer
Engineering & Research Section

JWJ:cf

Enc.

cc: North Unit

FPB #181

CITY OF LOS ANGELES

CALIFORNIA



SAMUEL WM. YORTY
MAYOR

**BOARD OF
FIRE COMMISSIONERS**

624.5211
STA 3369

HERBERT GLASER
PRESIDENT
IVO J. LOPIZICH, M D
VICE-PRESIDENT
FRED W. KLINE
NED NORTH
HENRI O'BRYANT

MARIE A. WALTERS
SECRETARY

DEPARTMENT OF FIRE

217 S. HILL ST
LOS ANGELES, CALIF 90012
628-6161

WILLIAM L. MILLER
CHIEF ENGINEER

Name _____ RE: Installation: _____

Address _____

City, State _____ Name _____

Location _____


Permit No. _____ authorizes you to make the above installation, subject to the following conditions.

1. Field inspection by a member of this Department prior to covering of tanks and piping.
2. Pressure test of piping prior to covering. This must be done in the presence of the field inspector.
3. Final approval in writing shall be obtained from the field inspector before the installation may be placed in operation.

Section 57:04.03 requires that all auto fueling stations have a permit, which shall be secured from the City Clerk's Office, Room 1, City Hall.

Please contact _____ of our _____, telephone _____, to make necessary arrangements for inspection.

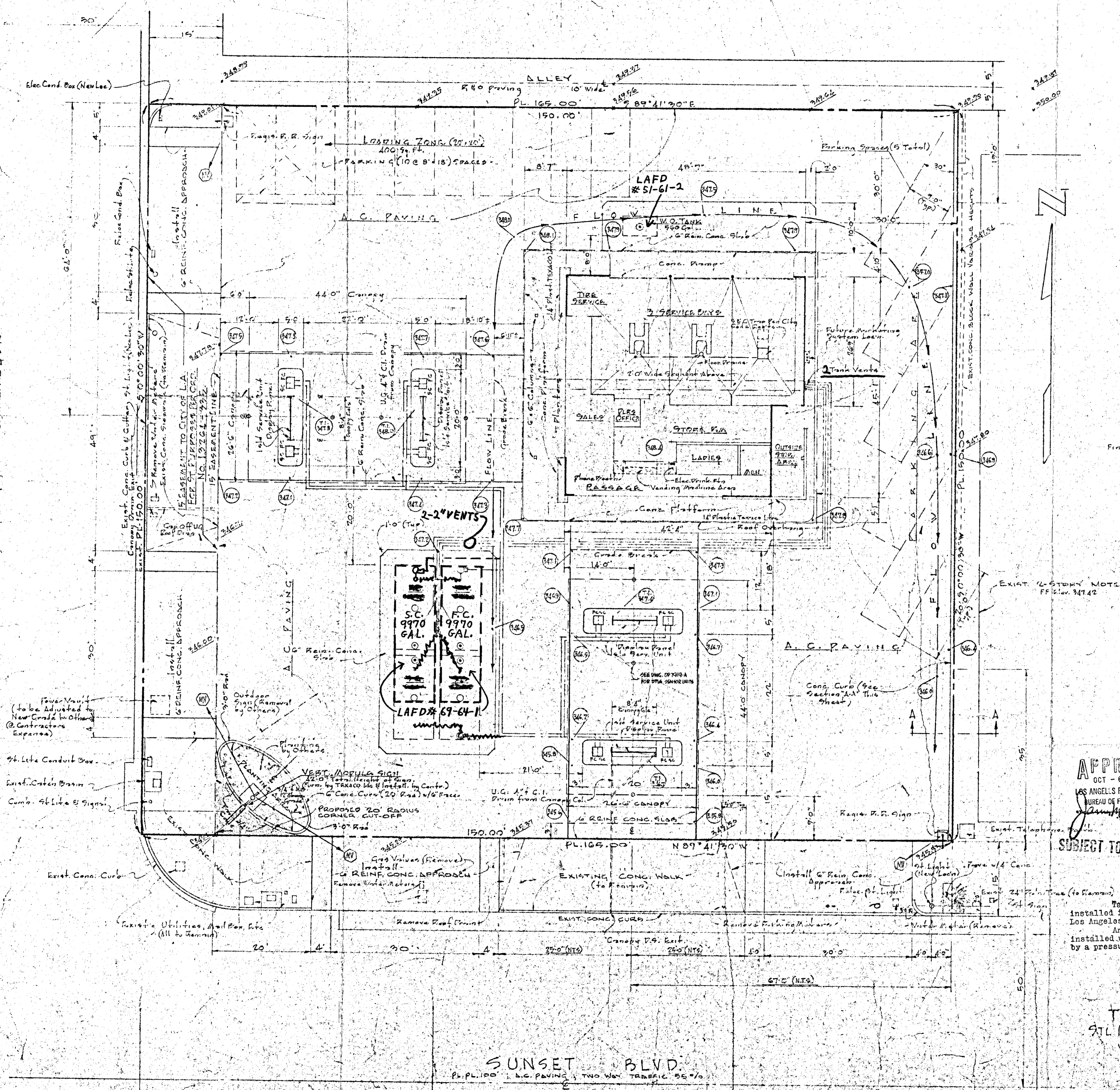
WILLIAM L. MILLER, CHIEF ENGINEER


James M. Hammack
Fire Prevention Engineer
Engineering & Research Section

Enc.
cc:

FPB #181

HIGHLAND AVE.
PL. 100' B.C. PAVING; TWO WAY TRAFFIC 45%



GENERAL NOTES

Construction Indicated On This Drawing Shall Govern Where It Differs from the Reference Drawings.

Any Changes In Plans or Specifications Require Prior Written Approval of the Construction Engineer.

Property Line
Curb
Fin. Yard Grade
Exist. Masonry Fence (Varying Hgt. - 5' Min.)
Exist. Grade

SECTION "A-A"
Scale: 1/4" = 1'-0"

SYMBOL	DESCRIPTION	NO. REQUIRED
[Symbol]	BANJO POLE & SIGN	
[Symbol]	OPPOSITE BANJO POLE AND SIGN	
[Symbol]	ISLAND LIGHT	L.B. L.A.
[Symbol]	ISLANDER WITH AIR	
[Symbol]	ISLANDER WITH AIR & WATER	
[Symbol]	MERCURY VAPOR APPROACH LIGHT	1
[Symbol]	FLOODLIGHT POLE	?
[Symbol]	AIR STAND	HEEL TYPE POST TYPE
[Symbol]	AIR GAUGE	WALL TYPE
[Symbol]	AIR & WATER WELL	
[Symbol]	AIR WELL	
[Symbol]	ISLAND LIGHT POLE	
[Symbol]	ISLAND LIGHT POLE WITH AIR-WATER	
[Symbol]	CONCRETE PUMP ISLAND	L.B. L.A.
[Symbol]	INDICATE PRODUCT	ELEC. COMPUTING PRODUCT
[Symbol]	INDICATE PRODUCT	COMPUTING DISPENSER
[Symbol]	3/4" RUMBERISLE ON FLOORLIGHT POLE	?
[Symbol]	UNDER GROUND TANKS	?
[Symbol]	500 GAL. FUEL OIL	1
[Symbol]	500 GAL. WASTE OIL	1
[Symbol]	100 GAL. WASTE OIL	1
[Symbol]	GAUGE BOX	4
[Symbol]	FILL BOX	5
[Symbol]	NONE	IMPACT CHECK VALVE
[Symbol]	TANK VENT	4
[Symbol]	AIR COMPRESSOR	1
[Symbol]	NON-ROTATING AUTO LIFT	1
[Symbol]	NON-ROTATING AUTO LIFT	2
[Symbol]	REGISTERED REST RM. SIGN ON FLOORLIGHT POLE	2
[Symbol]	REGISTERED REST RM. SIGN AND SPECIAL POLE	2
[Symbol]	WATER HOSE BIBB	1
[Symbol]	FIRE EXTINGUISHERS	Per Building Code
[Symbol]	SIZE	
[Symbol]	FENCE OR GUARD RAIL TYPE	

PP	DATE	DESCRIPTION
PP7936-B	3-5-64	TRUCKING DISPLAY UNIT
PP7919-A	5-7-65	SENSOR UNITS @ ISLANDS
PP8478	7-6-65	8'-0" T.M. DISC.
PP8477	7-9-65	EXPANSION JOINT INSTALLATION
PP8476	6-15-65	VEND/AREA - PHONE BOOTH etc.
PP8475A	4-7-65	Colored Conc. Floors, etc.

PP	DATE	TITLE	APPROVED	DATE	TITLE
PP7930	2-7-65	Display Wall & Tire Rack, etc.	[Signature]	12-64	Gen. Specifications (48 Pages)
PP7931	12-8-64	Motor Analyzer & Control, etc.	[Signature]	5-14-65	Gen. Notes (19 Pages)
PP7932	6-15-65	Vending Wall, etc.	[Signature]	8-6-64	Paving Specs.
PP7933	12-8-64	Customer Service Counter, etc.	[Signature]	11-1-61	Floor Specs.
PP7934	12-8-64	Lube Bay, etc.	[Signature]	3-8-64	Logic (old) Specs. for Gen. Spec.
PP7935	12-8-64	Arch. Elevations, etc.	[Signature]	8-22-63	Vertical Module Diagram
PP7936	5-10-65	igid Service Unit, etc.	[Signature]	5-27-65	Ventilation & Exhaustion
PP7937	9-13-63	Canopy Display, etc.	[Signature]	6-15-65	Electronics
PP7938	10-2-63	igid Service Unit, etc.	[Signature]	12-8-64	Lighting (Bid)
PP7939	3-13-64	Telephone Signs, etc.	[Signature]	4-8-65	Canopy Lighting & Electronics
PP7940	2-23-65	Arch. Elevations, etc.	[Signature]	5-27-65	Plumbing
PP7941	9-20-61	Yard Lighting, etc.	[Signature]	2-17-65	Lubrication
PP8460	5-7-65	Floor Plans, etc.	[Signature]	6-15-65	Shelving & Cabinets
PP8461	6-15-65	Arch. Elevations, etc.	[Signature]	12-8-64	Signs for Shop, etc.
PP8462	1-19-65	Foundations & Post Plans, etc.	[Signature]	12-8-64	Travel Counter, etc.
PP8463	2-23-65	Roof Details & Plans, etc.	[Signature]	12-8-64	Salas Roof, etc.
PP8464	1-19-65	Structural Plans, etc.	[Signature]	6-15-65	Signage
PP8465	6-15-65	Struct. Plans, etc.	[Signature]	6-15-65	Signage
PP8466	6-15-65	Struct. Plans, etc.	[Signature]	6-15-65	Signage
PP8467	6-15-65	Struct. Plans, etc.	[Signature]	6-15-65	Signage
PP8468	6-15-65	Struct. Plans, etc.	[Signature]	6-15-65	Signage
PP8469	6-15-65	Struct. Plans, etc.	[Signature]	6-15-65	Signage
PP8470	6-15-65	Struct. Plans, etc.	[Signature]	6-15-65	Signage

APPROVED
OCT - 6 1965
LOS ANGELES FIRE DEPARTMENT
BUREAU OF FIRE PREVENTION
[Signature]

SUBJECT TO FIELD INSPECTION

Tanks and piping shall be installed in compliance with the Los Angeles Fire Code. An emergency valve shall be installed under all dispensers by a pressure delivery system.

TEXACO TYPE-DESIGN 10-B BAY
SIL FRAME & SIGNAGE OVER STA. BLDG.
W/ 2 ISLAND DET. CANOPIES
& VERT. MODULE SIGN

REVISION RECORD

DATE	BY	DESCRIPTION
8-25-65	WGN	Added Canopy to Station, etc.
8-25-65	WGN	Remove Ref. to Department, etc.
8-25-65	WGN	Remove Signage, etc.
8-25-65	WGN	Remove Signage, etc.
8-25-65	WGN	Remove Signage, etc.
8-25-65	WGN	Remove Signage, etc.

TEXACO INC.
DOMESTIC SALES DEPARTMENT
LOS ANGELES, CALIF.
DIVISION

GENERAL ARRANGEMENT PLAN
SUNSET BLVD. & HIGHLAND AVE.
LOS ANGELES, (HOLLYWOOD) CALIF. RT. 100

SCALE 1" = 10'-0"
DRAWN BY R.R.
CHECKED BY [Signature]
DATE 10-26-64
TRACED BY [Signature]
NO. PP8425



Address: 6767 SUNSET BLVD, LOS ANGELES, CA 90028

Facility ID: 84366

Status: OUT OF BUSINESS

Back Fees Due:



SIC Code

7216

DRY CLEANING PLANTS, EXC RUG

Equipment List



2 Results



Sort: Application Number

246112

DRY CLEANING EQUIP PERCHLOROETHYLENE

Application Status : PERMIT TO OPERATE GRANTED

Permit Status : EXPIRED

Permit Number: D38846

Issue Date : 05/31/1991

246112

VAPOR RECOVERY UNIT COMPRESS & CONDENSE

Application Status : PERMIT TO OPERATE GRANTED

Permit Status : EXPIRED

Permit Number: D38846

Issue Date : 05/31/1991

Application Specific Information

[Go to F.I.N.D](#)

Application Number:	246112	Application Type:	Equipment On-Site But Not Constructed or Operational
Facility ID:	84366	Application Status:	PERMIT TO OPERATE GRANTED
Facility Name:	KENT CLEANERS	Facility Team:	10
Permit Number:	D38846	Facility Team Name:	
Permit Status:	EXPIRED	Engineer:	--
Equipment Type:	B - Basic	Engineer Phone:	--
Basic:	000234 - DRY CLEANING EQUIP PERCHLOROETHYLENE	Deemed Completed Date:	3/28/1991
Control:	04 - VAPOR RECOVERY UNIT COMPRESS & CONDENSE	PC Issued Date:	N/A
Estimated Construction Start Date:	--	Current Diary Entry:	Permit to operate issued
		Current Diary Date:	6/3/1991 12:00:00 AM